

Text  
 Wm Weyman Jr. of { Elijah Ayon { Surveyor  
 Oliver Church { Scribe  
 Noble Martin { Clerk

Received for & Recorded  
 this the 1<sup>st</sup> Day of March 1808 at Survey of Highway  
 then surveyed & laid a Road

Beginning at the Main Road South side of Hibernon River  
 Bridge thence West 19<sup>th</sup> South 56 Rods thence West 16<sup>th</sup> South  
 28 Rods thence West 15<sup>th</sup> South 22 Rods thence West 33<sup>rd</sup>  
 South 66 Rods thence North 55<sup>th</sup> South 20 Rods to the Main

Road to be four Rods the Whole Distance 222 Rods & said  
 Road to be four Rods to the Right Hand of S<sup>r</sup> Surveyor  
 By order of { Elijah Ayon { Surveyor  
 Oliver Church { Scribe  
 Noble Martin { Clerk

Wm Weyman Jr. of { Oliver Church { Scribe  
 Noble Martin { Clerk

A true copy of Book 2, Page 78 (Boston File)  
 as it appears in the West Haven Land Records  
 June 2, 1892

A  
 178

to Jonathan Croft from  
West Haven Town Clerk

Have copy as it appears in the West Haven  
Cavalry & Militia  
Jan Club.

Bk. 2 Pa 78

Rec'd for a Record of the Day (78) Survey Bill of Highway  
of March 1808

October the 30<sup>th</sup> 1807 then Surveyed & Laid Out a Road  
 from the West Side of Rubberton River South of M. Chapman  
 Ladmill Beginning at the Road formerly leading across the  
 Mill Pond River Where a Boundary Head thened South 26  
 West 30 Rods thence South 24 West 18 Rods thence South  
 33 West 68 Rods thence West 18 South 28 Rods thence  
 West 30 South 7 Rods to the Road leading across some  
 to former bridge said Road saying four Rods to the Left  
 Head of said Survey

By Order  
 of Elisha Taylor Surveyor  
 Oliver Charvick Scler  
 Noble Martin

Received for & Recorded  
 this the 1<sup>st</sup> Day of March 1808  
 A. Sumner S. Bishop

to Jonathan Croft from  
West Haven Town Clerk

True copy as it appears in the West Haven  
Clerk's Book Records

Amesbury  
Jan. 1848

Bk. 2 Pa 78

Recd of a Record of Day (7th) Survey Bill of Highways  
of March 1808

October the 30<sup>th</sup> 1807 then Surveyed & Laid Out a Road  
from the West Side of Rubber River South of M. Chapman's  
Ladmill Beginning at the Road formerly leading across the  
Highway River Where a Bondy Head thence South 26<sup>o</sup>  
West 30 Rods thence South 28<sup>o</sup> West 15 Rods thence South  
33<sup>o</sup> West 65 Rods thence West 18<sup>o</sup> South 24 Rods thence  
West 30<sup>o</sup> South 7 Rods to the Road leading across former  
to former bridge said Road laying four Rods to the Left  
Head of said Survey

By Order  
of Elisha Ayson Surveyor  
Oliver Charvick Scribe  
Goble Martin Ass

Received for & Recorded  
this the 4<sup>th</sup> Day of March 1808 A. S. Moore & S. B. Moore

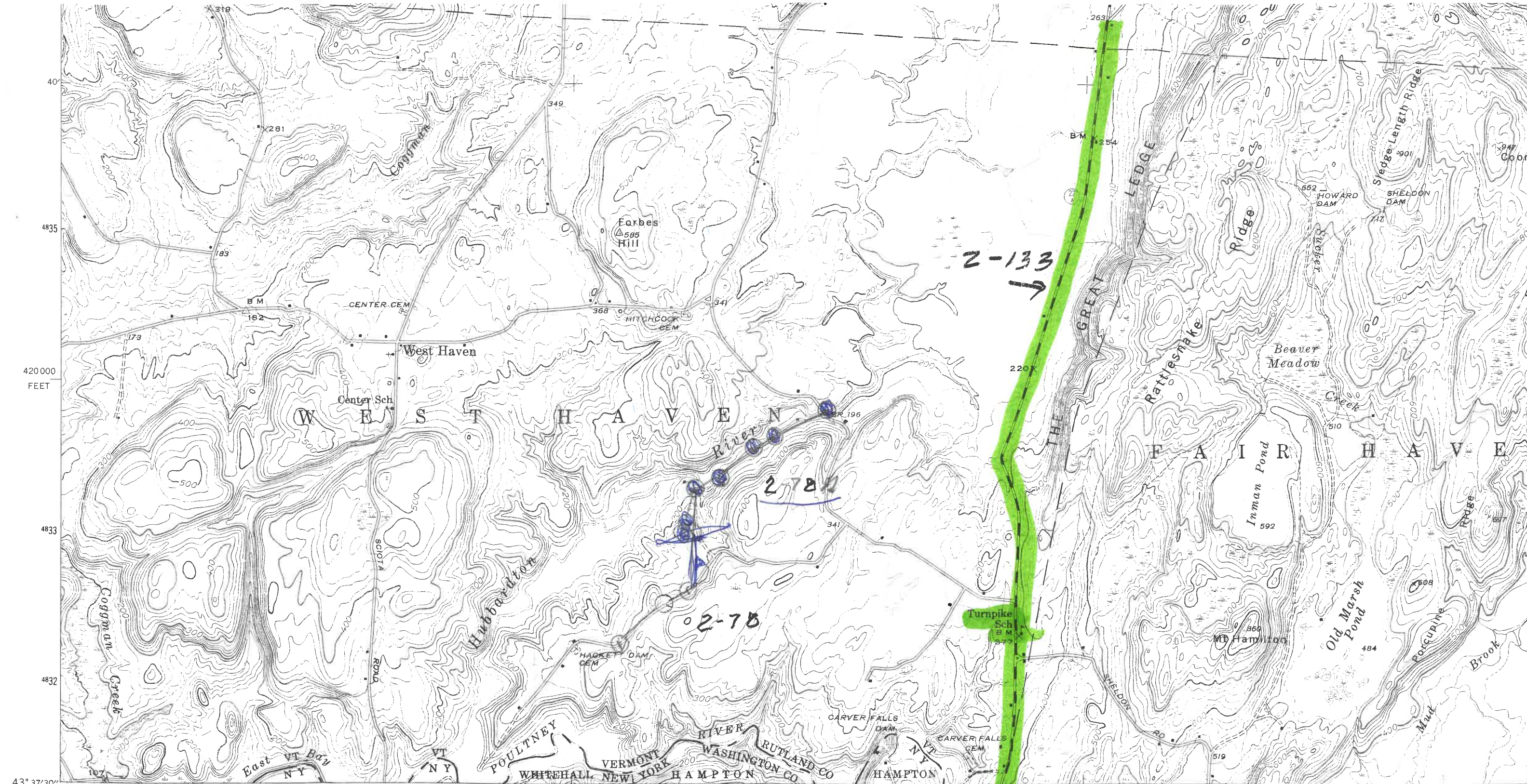
Test  
 Wm. Wymman, Jr. of  
 Elijah Wymman & Associates  
 Oliver Church  
 Noble Martin

Received for & Recorded  
 this the 1<sup>st</sup> Day of March 1808 at the City of Newbury  
 then surveyed & laid a Road

Beginning at the Main Road South side of Hibernon River  
 Bridge thence West 19<sup>th</sup> to 56 Rods thence West 16<sup>th</sup> Rods  
 28 Rods thence West 15<sup>th</sup> South 22 Rods thence West 35<sup>th</sup>  
 South 66 Rods thence South 53<sup>rd</sup> South 20 Rods to the Road  
 By Daniel Kingors the whole distance 222 Rods & said  
 Road to be four Rods to the Right hand of S. Survey

By order of  
 Wm. Wymman, Jr.  
 Oliver Church  
 Noble Martin


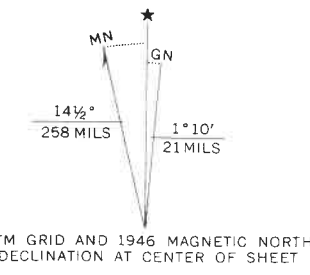
A true copy of Book 2, Page 28 (Boston File)  
 as it appears in the West Ham Town Records  
 Anne L. Richardson



43° 37' 30" 73° 22' 30" 270 000 FEET 833 834 20' 835 (Thorn Hill) 6371 III SE FAIR HAVEN 2.9 MI GRANVILLE 17 MI. 17' 30" 838 INTERIOR—GEOLOGICAL SURVEY, RESTON, VIRGINIA—1976 639000m.E. FAIR HAVEN 2.3 MI.

Mapped by the Geological Survey 1946

ROAD CLASSIFICATION  
 Medium-duty ——— Light-duty - - - - -  
 Unimproved dirt = = = = =  
 State Route ○



CONTOUR INTERVAL 20 FEET  
 NATIONAL GEODETIC VERTICAL DATUM OF 1929

Polyconic projection. 1927 North Ame 10000 foot grid based on Vermont rectangular coordinate system 1000-metre Universal Transverse Mer ticks, zone 18, shown in blue

FOR SALE BY U. S. GEOLOGICAL SURVEY, RESTON, VIRGINIA 22092  
 A FOLDER DESCRIBING TOPOGRAPHIC MAPS AND SYMBOLS IS AVAILABLE ON REQUEST

*14 gm*

BENSON, VT

N4337.5—W73

1946  
 AMS 6371 III NE—SE