TOWN/CITY OF Milton
State of Vermont

VERMONT AGENCY OF TRANSPORTATION
PLANNING DIVISION
MAPPING & ROAD INVENTORY SECTION
Form HPM- 02.11.69, Rev. April, 1979

ROAD MEASUREMENT, 19 94

Pursuant to the provisions of Title 19 V.S.A. Section 305, the Class 1, 2 and 3 highways of this Town/City were measured by:

FOR THE TOWN

Full Name, Printed:	Signature:	Title:	Date: Mo. Day Year
		Selectman	
PAUL ROBAR	Paul Robar	Employee	5/23/94
"			5/24/94
"			5/25/94

FOR THE STATE TRANSPORTATION BOARD

Full Name, Printed:	Signature:	Title:
Jay H Kilton	Jay H. Kilton	Road Inventory Supervisor

SELECTMAN'S STATEMENT OF DISCUSSION

This is to certify that on this date I have discussed with Mr. Kilton all of the mileage changes in this town as measured between the dates of 5/23/94 and 5/25/94. I concur in these changes and in the designation of roads as Class 1, 2, 3, 4, private, or discontinued. It is understood that if changes in status should occur between now and the time of the next Annual Mileage Report, the selectmen will notify the Agency of Transportation, Planning Division, Montpelier.

Signed:	Full Name, Printed:	Signature:	Title:	Date: Mo. Day Year
	JAMES FITZGERALD	James B. Fitzgerald	Selectman	5/25/94

FORM 6 HPS REV. 1971

ROAD INVENTORY FORM

VERMONT AGENCY OF TRANSPORTATION
PROJECT PLANNING DIVISION
MAPPING AND ROAD INVENTORY SECTION

PARTY CHIEF _____
RECORDER _____
TOWN OFFICIAL _____
TITLE _____

TOWN MILTON VILLAGE
COUNTY CHITTENDEN HWY. DIST. NO. 8
ROAD SYSTEM & NO. CL2 #1
SHEET NO. 1 OF 1 DATE 5/24/94

REMARKS RAILROAD ST.

SURFACE TYPE & WIDTH	SHOULDER TYPE & WIDTH LT.	SHOULDER TYPE & WIDTH RT.	SIDEWALK TYPE & WIDTH LT.	SIDEWALK TYPE & WIDTH RT.	DITCHES	CONDITION	ROAD CLASS		
									MILTON 0.15
								0 96	MILAGE TAKEN FROM MAP
								MILTON VILLAGE	
								0 81	T33 → 0.30
								* +++ 0 78 +++ *	RAILROAD EXT
I22								0 76	60°
								← DISC. 0 51	0.21
								0 30	T31 → 0.30
								30° 0 12	
I22			S4					0 10	
I22								0 07	
I24								← CL2 #2 0 00	CL2 #2 →

FORM 6 HPS REV. 1971

ROAD INVENTORY FORM

VERMONT AGENCY OF TRANSPORTATION
PROJECT PLANNING DIVISION
MAPPING AND ROAD INVENTORY SECTION

PARTY CHIEF _____
RECORDER _____

TOWN OFFICIAL _____
TITLE _____

TOWN MILTON
COUNTY CHITTENDEN HWY. DIST. NO. 8
ROAD SYSTEM & NO. CL2 #1
SHEET NO. 1 OF 1 DATE 5/24/94

REMARKS RAILROAD ST EXT.

SURFACE TYPE & WIDTH	SHOULDER TYPE & WIDTH LT.	SHOULDER TYPE & WIDTH RT.	SIDEWALK TYPE & WIDTH LT.	SIDEWALK TYPE & WIDTH RT.	DITCHES	CONDITION	ROAD CLASS	REMARKS	
								US#7	
								043 US#7	0.04
								CL2#1 CL2#1	
								039	0.08
								T139	
								031	0.23
								021 CM	
								T77	
								008	0.05
								T50	
								003	0.03
								T35	
								MILTON	
								000	

I 22

VILLAGE MILTON

FORM 6 HPS REV. 1971

ROAD INVENTORY FORM

VERMONT AGENCY OF TRANSPORTATION
PROJECT PLANNING DIVISION
MAPPING AND ROAD INVENTORY SECTION

PARTY CHIEF _____
RECORDER _____
TOWN OFFICIAL _____
TITLE _____

TOWN MILTON
COUNTY CHITTENDEN HWY. DIST. NO. 8
ROAD SYSTEM & NO. CL2#1
SHEET NO. 1 OF 2 DATE 5/24/94

REMARKS MIDDLE ROAD

SURFACE TYPE & WIDTH	SHOULDER TYPE & WIDTH LT.	SHOULDER TYPE & WIDTH RT.	SIDEWALK TYPE & WIDTH LT.	SIDEWALK TYPE & WIDTH RT.	DITCHES	CONDITION	ROAD CLASS	REMARKS
								2 11 30°
								1 97 30°
								30° 1 78
								T61
								1 49 → 0.69
								6.6' Conc. Slab B3
								1 03
								T106
								← 0 80 0.39
								T50 T49
								← 0 41 → 0.16
								T76
								← 0 25 0.22
								CM 0 09 CM
								CL2#1 CL2#1
								← 0 03 → 0.03
								US#7
								US#7 0 00
I 21								

FORM 6 HPS REV. 1971

ROAD INVENTORY FORM

VERMONT AGENCY OF TRANSPORTATION
PROJECT PLANNING DIVISION
MAPPING AND ROAD INVENTORY SECTION

PARTY CHIEF _____
RECORDER _____
TOWN OFFICIAL _____
TITLE _____

TOWN MILTON
COUNTY CHITTENDEN HWY. DIST. NO. 8
ROAD SYSTEM & NO. CL2 #1
SHEET NO. 2 OF 2 DATE 5/24/94

SURFACE TYPE & WIDTH	SHOULDER TYPE & WIDTH LT.	SHOULDER TYPE & WIDTH RT.	SIDEWALK TYPE & WIDTH LT.	SIDEWALK TYPE & WIDTH RT.	DITCHES	CONDITION	ROAD CLASS	REMARKS
								MIDDLE ROAD
								T12 TO T13 AT 0.02

COLCHESTER

— — — 302 — — — TLS 0.50

MILTON

30° 297

30° 259

DISC. ←

252 1.03

238 30°

30° 231

30° 227

218 30°

FORM 6 HPS REV. 1971

ROAD INVENTORY FORM

VERMONT AGENCY OF TRANSPORTATION
PROJECT PLANNING DIVISION
MAPPING AND ROAD INVENTORY SECTION

PARTY CHIEF _____
RECORDER _____
TOWN OFFICIAL _____
TITLE _____

TOWN MILTON VILLAGE
COUNTY CHITTENDEN HWY. DIST. NO. 8
ROAD SYSTEM & NO. CL2 #2
SHEET NO. 1 OF 2 DATE 5/23/94

REMARKS MAIN ST.

SURFACE TYPE & WIDTH	SHOULDER TYPE & WIDTH LT.	SHOULDER TYPE & WIDTH RT.	SIDEWALK TYPE & WIDTH LT.	SIDEWALK TYPE & WIDTH RT.	DITCHES	CONDITION	ROAD CLASS	REMARKS
								CL2 #1
							1 47	→ 0.07
								T108
I32							0 40	← 0.02
							* 0 39 *	
								T70
							0 38 1	→ 0.01
								T69
							0 38	← 0.15
							0 31	CM
								T68
							0 23	← 0.09
								T67
							0 14	→ 0.04
								T20
							0 10	← 0.10
							0 01	APP
								US #7
I32 C-C			J4	J4			0 00	US #7 →

FORM 6 HPS REV. 1971

ROAD INVENTORY FORM

VERMONT AGENCY OF TRANSPORTATION
PROJECT PLANNING DIVISION
MAPPING AND ROAD INVENTORY SECTION

PARTY CHIEF ______

RECORDER ______

TOWN OFFICIAL ______

TITLE ______

TOWN Village of Milton

COUNTY CHITTENDEN HWY. DIST. NO. 8

ROAD SYSTEM & NO. CL2 #2

SHEET NO. 2 OF 2 DATE 5/23/94

SURFACE TYPE & WIDTH	SHOULDER TYPE & WIDTH LT.	SHOULDER TYPE & WIDTH RT.	SIDEWALK TYPE & WIDTH LT.	SIDEWALK TYPE & WIDTH RT.	DITCHES	CONDITION	ROAD CLASS	REMARKS

MILTON

— — — 0.61 — — — 0.14

VILLAGE OF MILTON

0.60 ↗ APP

FORM 6 HPS REV. 1971

ROAD INVENTORY FORM

VERMONT AGENCY OF TRANSPORTATION
PROJECT PLANNING DIVISION
MAPPING AND ROAD INVENTORY SECTION

PARTY CHIEF _____
RECORDER _____
TOWN OFFICIAL _____
TITLE _____

TOWN MILTON
COUNTY CHITTENDEN HWY. DIST. NO. 8
ROAD SYSTEM & NO. CL2 #2
SHEET NO. 1 OF 2 DATE 5/23/94

REMARKS WESTFORD RD

SURFACE TYPE & WIDTH	SHOULDER TYPE & WIDTH LT.	SHOULDER TYPE & WIDTH RT.	SIDEWALK TYPE & WIDTH LT.	SIDEWALK TYPE & WIDTH RT.	DITCHES	CONDITION	ROAD CLASS		
									DISC
								267 →	2.55
								231	300
								195	30°
								177	30°
								163	30°
				300°				145	
								117	60°
				30°				099	
				30°				090	
				60°				072	
				60°				056	
				T-166 ←				019	T78
								012 →	0.11
				CL2#5 ←					CL2#5
								001 →	0.01
									MILTON
I22				— — —				000	— — —

MILTON VILLAGE

FORM 6 HPS REV. 1971

ROAD INVENTORY FORM

VERMONT AGENCY OF TRANSPORTATION
PROJECT PLANNING DIVISION
MAPPING AND ROAD INVENTORY SECTION

PARTY CHIEF _____
RECORDER _____

TOWN OFFICIAL _____
TITLE _____

TOWN MILTON
COUNTY CHITTENDEN HWY. DIST. NO. 8
ROAD SYSTEM & NO. CL2 #2
SHEET NO. 2 OF 2 DATE 5/23/94

SURFACE TYPE & WIDTH	SHOULDER TYPE & WIDTH		SIDEWALK TYPE & WIDTH		DITCHES	CONDITION	ROAD CLASS	REMARKS
	LT.	RT.	LT.	RT.				WESTFORD RD
								TIE TO T6 AT 0.49
								DISC ← 3055 BELIEVE THIS IS DISC. RD. SHOWN ON MAP BY TLS
								TLS — — — 305 — — — 0.38

FORM 6 HPS REV. 1971

ROAD INVENTORY FORM

VERMONT AGENCY OF TRANSPORTATION
PROJECT PLANNING DIVISION
MAPPING AND ROAD INVENTORY SECTION

PARTY CHIEF Jay Kilton
RECORDER Jona Mompere
TOWN OFFICIAL Paul Robar
TITLE Employee

TOWN Milton
COUNTY Chittenden HWY. DIST. NO. 8
ROAD SYSTEM & NO. CL2 #3
SHEET NO. 1 OF 5 DATE 5/23/94

SURFACE TYPE & WIDTH	SHOULDER TYPE & WIDTH LT.	SHOULDER TYPE & WIDTH RT.	SIDEWALK TYPE & WIDTH LT.	SIDEWALK TYPE & WIDTH RT.	DITCHES	CONDITION	ROAD CLASS	REMARKS Lake Rd
								I 89 S ← 1 42 / 1 40 / 1 38 / 1 36 → I 89 N
								30° 1 20
								T-134 (dcl) 1995
								T129 ← 0 81 → DTS 0.17
								T133 → 0 64 0.12
								60° 0 52 T14 0.03
								← T30 0 49 0.13
								T127 → 0 36 0.16
								T79 → 0 20 0.20
								App → 0 02
								US#7 ← 0 00 US#7 →

I 89

FORM 6 HPS REV. 1971

ROAD INVENTORY FORM

VERMONT AGENCY OF TRANSPORTATION
PROJECT PLANNING DIVISION
MAPPING AND ROAD INVENTORY SECTION

PARTY CHIEF _____
RECORDER _____
TOWN OFFICIAL _____
TITLE _____

TOWN MILTON
COUNTY CHITTENDEN HWY. DIST. NO. 8
ROAD SYSTEM & NO. CL2#3
SHEET NO. 2 OF 5 DATE 5/23/94

REMARKS LAKE RD

SURFACE TYPE & WIDTH	SHOULDER TYPE & WIDTH LT.	SHOULDER TYPE & WIDTH RT.	SIDEWALK TYPE & WIDTH LT.	SIDEWALK TYPE & WIDTH RT.	DITCHES	CONDITION	ROAD CLASS			
								CL2#4 ←	296	0.19
								30°	280	
								L.T. ←	277 → T11	0.19
								6' ACCGmp	B4	
								←	268 →	
								STRETCH BRK		
									T24 → 258	0.87
								30°	246	
									237 30°	
								30°	225	
									213 30°	
									173 30°	
								T-28 ←	171	0.90
									168 30°	

FORM 6 HPS REV. 1971

ROAD INVENTORY FORM

VERMONT AGENCY OF TRANSPORTATION
PROJECT PLANNING DIVISION
MAPPING AND ROAD INVENTORY SECTION

PARTY CHIEF _____
RECORDER _____
TOWN OFFICIAL _____
TITLE _____

TOWN MILTON
COUNTY CHITTENDEN HWY. DIST. NO. 8
ROAD SYSTEM & NO. CL 2 #3
SHEET NO. 3 OF 5 DATE 5/23/94

REMARKS LAKE RD

SURFACE TYPE & WIDTH	SHOULDER TYPE & WIDTH LT.	SHOULDER TYPE & WIDTH RT.	SIDEWALK TYPE & WIDTH LT.	SIDEWALK TYPE & WIDTH RT.	DITCHES	CONDITION	ROAD CLASS			
										T11 CL 4 →
								4	78	0.61
								4	70	30°
								4	40	30°
								4	31	30°
								4	20	30°
								4	17	← T148 1.21
								4	07	60°
								3	99	30°
								3	94	30°
								3	71	30°
								3	52	60°
								3	37	60°
								3	29	60°
								3	20	30°
								3	02	60°

FORM 6 HPS REV. 1971

ROAD INVENTORY FORM

VERMONT AGENCY OF TRANSPORTATION
PROJECT PLANNING DIVISION
MAPPING AND ROAD INVENTORY SECTION

PARTY CHIEF _____ TOWN MILTON

RECORDER _____ COUNTY CHITTENDEN HWY. DIST. NO. 8

TOWN OFFICIAL _____ ROAD SYSTEM & NO. CL 2 #3

TITLE _____ SHEET NO. 4 OF 5 DATE 5/23/94

SURFACE TYPE & WIDTH	SHOULDER TYPE & WIDTH LT.	SHOULDER TYPE & WIDTH RT.	SIDEWALK TYPE & WIDTH LT.	SIDEWALK TYPE & WIDTH RT.	DITCHES	CONDITION	ROAD CLASS	REMARKS
								6 44 T8 → 0.19
								6' CGMPAC B 24
								6 39
								6 37 30°
								← T10 6 25 0.51
								30° 6 22
								60° 5 91
								16.5' MULTI PLATE ARCH B8
								5 86
								STONE BRIDGE BRK
								5 80 30°
								T9 ↑
								90° 5 74 0.96
								5 50 30°
								60° 5 02
								4 90 30°

FORM 6 HPS REV. 1971

ROAD INVENTORY FORM

VERMONT AGENCY OF TRANSPORTATION
PROJECT PLANNING DIVISION
MAPPING AND ROAD INVENTORY SECTION

PARTY CHIEF _____
RECORDER _____
TOWN OFFICIAL _____
TITLE _____

TOWN MILTON
COUNTY CHITTENDEN HWY. DIST. NO. 8
ROAD SYSTEM & NO. CL 2#3
SHEET NO. 5 OF 5 DATE 5/23/94

SURFACE TYPE & WIDTH	SHOULDER TYPE & WIDTH LT.	SHOULDER TYPE & WIDTH RT.	SIDEWALK TYPE & WIDTH LT.	SIDEWALK TYPE & WIDTH RT.	DITCHES	CONDITION	ROAD CLASS	REMARKS		
								T16 TO T32 AT 0.186		
									GEORGIA	
								THS — — — 8	19 — — —	0.99
								MILTON		
									7 65 30°	
								30°	7 41	
								T7		
								←	7 20 90°	0.76
									7 01 60°	
								30°	6 88	
								60°	6 60	
									6 47 30°	

FORM 6 HPS REV. 1971

ROAD INVENTORY FORM

VERMONT AGENCY OF TRANSPORTATION
PROJECT PLANNING DIVISION
MAPPING AND ROAD INVENTORY SECTION

PARTY CHIEF _____
RECORDER _____
TOWN OFFICIAL _____
TITLE _____

TOWN MILTON
COUNTY CHITTENDEN HWY. DIST. NO. 8
ROAD SYSTEM & NO. CL 2 #4
SHEET NO. 1 OF 2 DATE 5/23/94

REMARKS EVEREST RD (THIS NAME NOT ON TOWN'S ROAD NAME SHEET. FROM MEMORY OF TOWN EMPLOYEE.)

SURFACE TYPE & WIDTH	SHOULDER TYPE & WIDTH LT.	SHOULDER TYPE & WIDTH RT.	SIDEWALK TYPE & WIDTH LT.	SIDEWALK TYPE & WIDTH RT.	DITCHES	CONDITION	ROAD CLASS			
								30°	1 58	
									1 52	60°
								60°	1 38	
									1 35	I25 → CL4 U.T. 0.21
									1 27	60°
								30°	1 20	
									1 14	I25 → 0.64
								300°	0 94	
								300°	0 87	
								30°	0 57	
										↑
								← I26	0 48	T27 90° 0.48
									0 26	30°
								30°	0 16	
								CL2#3 ←		CL2#3 →
I 22									0 00	

FORM 6 HPS REV. 1971

ROAD INVENTORY FORM

VERMONT AGENCY OF TRANSPORTATION
PROJECT PLANNING DIVISION
MAPPING AND ROAD INVENTORY SECTION

PARTY CHIEF _____
RECORDER _____
TOWN OFFICIAL _____
TITLE _____

TOWN MILTON
COUNTY CHITTENDEN HWY. DIST. NO. 8
ROAD SYSTEM & NO. CL2 #4
SHEET NO. 2 OF 2 DATE 5/23/94

SURFACE TYPE & WIDTH	SHOULDER TYPE & WIDTH LT.	SHOULDER TYPE & WIDTH RT.	SIDEWALK TYPE & WIDTH LT.	SIDEWALK TYPE & WIDTH RT.	DITCHES	CONDITION	ROAD CLASS	REMARKS: EVEREST RD
								315 BEGIN PRIVATE 1.20
								306 90°
								299 30°
I20								289 60°
								286 30°
								30° 279
								30° 268
								30° 242
								30° 217
								60° 214
								200 30°
								T23 ← 195 → T10 0.60
								193 APP ↙
								180 300°

FORM 6 HPS REV. 1971

ROAD INVENTORY FORM

VERMONT AGENCY OF TRANSPORTATION
PROJECT PLANNING DIVISION
MAPPING AND ROAD INVENTORY SECTION

PARTY CHIEF _____
RECORDER _____
TOWN OFFICIAL _____
TITLE _____

TOWN MILTON
COUNTY CHITTENDEN HWY. DIST. NO. 8
ROAD SYSTEM & NO. CL2 #5
SHEET NO. 1 OF 3 DATE 5/24/94

SURFACE TYPE & WIDTH	SHOULDER TYPE & WIDTH LT.	SHOULDER TYPE & WIDTH RT.	SIDEWALK TYPE & WIDTH LT.	SIDEWALK TYPE & WIDTH RT.	DITCHES	CONDITION	ROAD CLASS	REMARKS
								T12 FROM CL2 #2 AT 0.173
								EAST RD 0.73

TS1 ← 217 → TS2 1.66

60° 211

300° 167

149 60°

14' CONC SLAB 18 B6

095 30°

T65 → 051 0.09

90° 044

95' DECK GIRDER TRESTLE 043 B7

← DISC 042 30° 0.42

025 30°

MILTON

TLS 000

I 22

COLCHESTER

FORM 6 HPS REV. 1971

ROAD INVENTORY FORM

VERMONT AGENCY OF TRANSPORTATION
PROJECT PLANNING DIVISION
MAPPING AND ROAD INVENTORY SECTION

PARTY CHIEF _____
RECORDER _____
TOWN OFFICIAL _____
TITLE _____

TOWN MILTON
COUNTY CHITTENDEN HWY. DIST. NO. 8
ROAD SYSTEM & NO. CL2 #5
SHEET NO. 2 OF 3 DATE 5/24/94

SURFACE TYPE & WIDTH	SHOULDER TYPE & WIDTH LT.	SHOULDER TYPE & WIDTH RT.	SIDEWALK TYPE & WIDTH LT.	SIDEWALK TYPE & WIDTH RT.	DITCHES	CONDITION	ROAD CLASS	REMARKS: EAST RD
								428 300
								10' CONC BOX B2
								397
								MILTON POND BRK
								365 APP
								T36
								364 0.33
								T35 CL4 N.T.
								331 1.14
								13' I BEAM CONC. B5
								326
								QUIMBY BRK
								30° 319
								30° 300
								288 30°
								257 30°
								30° 248
								60° 240

FORM 6 HPS REV. 1971

ROAD INVENTORY FORM

VERMONT AGENCY OF TRANSPORTATION
PROJECT PLANNING DIVISION
MAPPING AND ROAD INVENTORY SECTION

PARTY CHIEF _____
RECORDER _____
TOWN OFFICIAL _____
TITLE _____

TOWN MILTON
COUNTY CHITTENDEN HWY. DIST. NO. 8
ROAD SYSTEM & NO. CL2 #5
SHEET NO. 3 OF 3 DATE 5/24/94

REMARKS NORTH ROAD
TIE TO T36 AT 0.70
GEORGIA

SURFACE TYPE & WIDTH	SHOULDER TYPE & WIDTH LT.	SHOULDER TYPE & WIDTH RT.	SIDEWALK TYPE & WIDTH LT.	SIDEWALK TYPE & WIDTH RT.	DITCHES	CONDITION	ROAD CLASS			
								TLS	675	0.45
								MILTON		
								30°	669	
								30°	662	
									646 30°	
									635 30°	
								T16		
								* ++++	630 ++++ *	0.86
								300	607	
									588 30°	
								30°	573	
								T18		
								←	544	1.01
								QUARRY LANE	487 30°	
								← T-153	483	
								CL2 #2	CL2 #2	0.79 NORTH RD
								←	443 →	

FORM 6 HPS REV. 1971

ROAD INVENTORY FORM

VERMONT AGENCY OF TRANSPORTATION
PLANNING DIVISION
MAPPING AND ROAD INVENTORY SECTION

PARTY CHIEF _____ TOWN MILTON

RECORDER _____ COUNTY CHITTENDEN HWY. DIST. NO. 8

TOWN OFFICIAL _____ ROAD SYSTEM & NO. CL 2 #6

TITLE _____ SHEET NO. 1 OF 3 DATE 5/25/94

REMARKS WEST MILTON RD

SURFACE TYPE & WIDTH	SHOULDER TYPE & WIDTH LT.	SHOULDER TYPE & WIDTH RT.	SIDEWALK TYPE & WIDTH LT.	SIDEWALK TYPE & WIDTH RT.	DITCHES	CONDITION	ROAD CLASS	REMARKS
							1	21 60°
							1	13 60°
							1	04 60°
							0	98 30°
							0	92 30°
							0	36
							0	34 I89S ←
							0	32 → I89N
							0	31
								T45
							0	21 ← 0.04
								T46
							0	15 ← 0.15
							0	09 T-155 →
								1997 ADDITION
								US#7 ↗
I21							0	00

↓ US#7

FORM 6 HPS REV. 1971

ROAD INVENTORY FORM

VERMONT AGENCY OF TRANSPORTATION
PLANNING DIVISION
MAPPING AND ROAD INVENTORY SECTION

PARTY CHIEF _____ TOWN MILTON

RECORDER _____ COUNTY CHITTENDEN HWY. DIST. NO. 8

TOWN OFFICIAL _____ ROAD SYSTEM & NO. CL2 #6

TITLE _____ SHEET NO. 2 OF 3 DATE 5/25/94

REMARKS WEST MILTON RD

SURFACE TYPE & WIDTH	SHOULDER TYPE & WIDTH LT.	SHOULDER TYPE & WIDTH RT.	SIDEWALK TYPE & WIDTH LT.	SIDEWALK TYPE & WIDTH RT.	DITCHES	CONDITION	ROAD CLASS		
								3 59	30°
								T128 ←	T113 →
								3 39	1.69
								600° 3 31	
								3 18	60°
								2 99	30°
								2 86	30°
								30° 2 68	
								600° 2 59	
								30 2 35	
								300° 2 04	
								30° 1 92	
									~~T40~~
								1 70 →	1.49
									T-7 CL#2
								60° 1 35	

FORM 6 HPS REV. 1971

ROAD INVENTORY FORM

VERMONT AGENCY OF TRANSPORTATION
PLANNING DIVISION
MAPPING AND ROAD INVENTORY SECTION

PARTY CHIEF _____ TOWN MILTON

RECORDER _____ COUNTY CHITTENDEN HWY. DIST. NO. 8

TOWN OFFICIAL _____ ROAD SYSTEM & NO. CL 2 #6

TITLE _____ SHEET NO. 3 OF 3 DATE 5/25/94

SURFACE TYPE & WIDTH	SHOULDER TYPE & WIDTH LT.	SHOULDER TYPE & WIDTH RT.	SIDEWALK TYPE & WIDTH LT.	SIDEWALK TYPE & WIDTH RT.	DITCHES	CONDITION	ROAD CLASS	REMARKS
								WEST MILTON RD TIE TO COLCHESTER STATE HIGHWAY AT 0.42
								COLCHESTER
								— — — 4 20 — — — TLS 0.01
								MILTON
								T136
								4 19 → 0.23
								DISC T54
								← 3 96 → 0.25
								3 75 30°
								T101
								3 71 → 0.32
								3 67 30°

FORM 6 HPS REV. 1971

ROAD INVENTORY FORM

VERMONT AGENCY OF TRANSPORTATION
PLANNING DIVISION
MAPPING AND ROAD INVENTORY SECTION

PARTY CHIEF _____ TOWN MILTON

RECORDER _____ COUNTY CHITTENDEN HWY. DIST. NO. _____

TOWN OFFICIAL _____ ROAD SYSTEM & NO. T-9 CL#2

TITLE _____ SHEET NO. 1 OF 2 DATE 5/23/94

SURFACE TYPE & WIDTH	SHOULDER TYPE & WIDTH LT.	SHOULDER TYPE & WIDTH RT.	SIDEWALK TYPE & WIDTH LT.	SIDEWALK TYPE & WIDTH RT.	DITCHES	CONDITION	ROAD CLASS	REMARKS: BEAR TRAP RD.
								30° LT 1 76
								1 58 30° RT
								1 45 30° RT
								DISC. 1 32 30° RT
								60° LT 1 26
								30° LT 0 98
								0 94 60° RT
								0 66 30° RT
								0 60 60° RT
								60° LT 0 47
								30° LT 0 37
E-24								0 26
								0 07 60° RT
								0 01
								APPR.
I-22								0 00 US-2 / US-2 / T-40

FORM 6 HPS REV. 1971

ROAD INVENTORY FORM

VERMONT AGENCY OF TRANSPORTATION
PLANNING DIVISION
MAPPING AND ROAD INVENTORY SECTION

PARTY CHIEF _____ TOWN MILTON

RECORDER _____ COUNTY CHITTENDEN HWY. DIST. NO. 8

TOWN OFFICIAL _____ ROAD SYSTEM & NO. T-7 CL#2

TITLE _____ SHEET NO. 2 OF 2 DATE 5/23/94

REMARKS BEAR TRAP RD

SURFACE TYPE & WIDTH	SHOULDER TYPE & WIDTH LT.	SHOULDER TYPE & WIDTH RT.	SIDEWALK TYPE & WIDTH LT.	SIDEWALK TYPE & WIDTH RT.	DITCHES	CONDITION	ROAD CLASS		
								T-6 CL#2 ←	→ T-6 CL#2
							2		81 →
							2		80
								B#18	
							2	360' 2 SPAN	74 → LAMOILLE R.
								(NEW 1997)	
								← T-41	
							2		73 30° RT
							2		72 T-85 →
							2		67 T-43 →
								30° LT	
							2		57
								← T-42	
							2		54
								CL#4 UNTR.	
							2		50 30° RT
							2		45 cm
I-22							2		42
								← T-27	
							2		31
								← T-23	
							1		95
								T-82 ↗	
							1		87 60° RT

FORM 6 HPS REV. 1971

ROAD INVENTORY FORM

VERMONT AGENCY OF TRANSPORTATION
PROJECT PLANNING DIVISION
MAPPING AND ROAD INVENTORY SECTION

PARTY CHIEF ______________________

RECORDER ______________________

TOWN OFFICIAL ______________________

TITLE ______________________

TOWN Milton

COUNTY Chittenden HWY. DIST. NO. 8

ROAD SYSTEM & NO. T 7

SHEET NO. 1 OF 1 DATE 5/23/94

REMARKS Eagle Mtn Harbor Rd

SURFACE TYPE & WIDTH	SHOULDER TYPE & WIDTH LT.	SHOULDER TYPE & WIDTH RT.	SIDEWALK TYPE & WIDTH LT.	SIDEWALK TYPE & WIDTH RT.	DITCHES	CONDITION	ROAD CLASS	REMARKS (left)		REMARKS (right)
									↑	Private
									1 94	
								90°	1 76	
								30°	1 70	
									1 37	30°
E18									1 20	
								30°	1 17	
								30°	1 05	
									0 93	30°
									0 57	30°
								60°	0 28	
								CL2#3		
E24								←	0 00	

↓ CL 2 #3

LAKE

FORM 6 HPS REV. 1971

ROAD INVENTORY FORM

VERMONT AGENCY OF TRANSPORTATION
PROJECT PLANNING DIVISION
MAPPING AND ROAD INVENTORY SECTION

PARTY CHIEF _____
RECORDER _____
TOWN OFFICIAL _____
TITLE _____

TOWN MILTON
COUNTY CHITTENDEN HWY. DIST. NO. 8
ROAD SYSTEM & NO. T8
SHEET NO. 1 OF 1 DATE 5/23/94

SURFACE TYPE & WIDTH	SHOULDER TYPE & WIDTH LT.	SHOULDER TYPE & WIDTH RT.	SIDEWALK TYPE & WIDTH LT.	SIDEWALK TYPE & WIDTH RT.	DITCHES	CONDITION	ROAD CLASS	REMARKS
								BULLOCK RD
								RIBBON ON FENCE POST ON LEFT
								TIE NOT PRACTICAL

RIBBON — GEORGIA
0 42
MILTON
30° 012
005 30°
E 20 003
CL 2 #3 — CL 2 #3
I 20 000

FORM 6 HPS REV. 1971

ROAD INVENTORY FORM

VERMONT AGENCY OF TRANSPORTATION
PROJECT PLANNING DIVISION
MAPPING AND ROAD INVENTORY SECTION

PARTY CHIEF

RECORDER

TOWN OFFICIAL

TITLE

TOWN Milton

COUNTY Chittenden HWY. DIST. NO. 8

ROAD SYSTEM & NO. T9

SHEET NO. 1 OF 1 DATE 5/23/94

SURFACE TYPE & WIDTH	SHOULDER TYPE & WIDTH LT.	SHOULDER TYPE & WIDTH RT.	SIDEWALK TYPE & WIDTH LT.	SIDEWALK TYPE & WIDTH RT.	DITCHES	CONDITION	ROAD CLASS	REMARKS Stoney Bridge Tie To T58 At 0.09	
								Georgia	
								TLS — — — 0.11	— — —
									Milton
								← CL 2 #3	
I24								← 0.00	

↓ CL 2 #3

FORM 6 HPS REV. 1971

ROAD INVENTORY FORM

VERMONT AGENCY OF TRANSPORTATION
PROJECT PLANNING DIVISION
MAPPING AND ROAD INVENTORY SECTION

PARTY CHIEF _____
RECORDER _____
TOWN OFFICIAL _____
TITLE _____

TOWN MILTON
COUNTY CHITTENDEN HWY. DIST. NO. 8
ROAD SYSTEM & NO. T10
SHEET NO. 1 OF 3 DATE 5/23/94

REMARKS BEEBE HILL RD

SURFACE TYPE & WIDTH	SHOULDER TYPE & WIDTH LT.	SHOULDER TYPE & WIDTH RT.	SIDEWALK TYPE & WIDTH LT.	SIDEWALK TYPE & WIDTH RT.	DITCHES	CONDITION	ROAD CLASS		
								30°	155
									150 60°
									133 30°
								9' MULTI PLATE	B14
									126
									STONE BRIDGE BRK
								60°	106
								30°	096
									080 30°
									078 30°
								30°	069
									056 20°
									049 CM
E 22									003
								CL 2 #3	CL 2 #3
I 20									000

FORM 6 HPS REV. 1971

ROAD INVENTORY FORM

VERMONT AGENCY OF TRANSPORTATION
PROJECT PLANNING DIVISION
MAPPING AND ROAD INVENTORY SECTION

PARTY CHIEF _____
RECORDER _____
TOWN OFFICIAL _____
TITLE _____

TOWN MILTON
COUNTY CHITTENDEN HWY. DIST. NO. 8
ROAD SYSTEM & NO. T10
SHEET NO. 2 OF 3 DATE 5/23/94

REMARKS BEBE HILL RD

SURFACE TYPE & WIDTH	SHOULDER TYPE & WIDTH LT.	SHOULDER TYPE & WIDTH RT.	SIDEWALK TYPE & WIDTH LT.	SIDEWALK TYPE & WIDTH RT.	DITCHES	CONDITION	ROAD CLASS			
								30°	3 25	
								60°	3 12	
									3 03	30°
									2 94	30°
								60°	2 85	
								30°	2 67	
									2 64	30°
										T22
									2 49 →	2.49
									2 40	30°
								30°	2 28	
								30°	2 33	
									2 16	30°
									1 96	30°
									1 87	30°
								30°	1 78	

FORM 6 HPS REV. 1971

ROAD INVENTORY FORM

VERMONT AGENCY OF TRANSPORTATION
PROJECT PLANNING DIVISION
MAPPING AND ROAD INVENTORY SECTION

PARTY CHIEF _____
RECORDER _____

TOWN MILTON
COUNTY CHITTENDEN HWY. DIST. NO. 8
ROAD SYSTEM & NO. T10

TOWN OFFICIAL _____
TITLE _____

SHEET NO. 3 OF 3 DATE 5/23/94

SURFACE TYPE & WIDTH	SHOULDER TYPE & WIDTH		SIDEWALK TYPE & WIDTH		DITCHES	CONDITION	ROAD CLASS	REMARKS
	LT.	RT.	LT.	RT.				

T23

CL2#4 ← 338 → CL2#4

0.89

APP → 336

FORM 6 HPS REV. 1971

ROAD INVENTORY FORM

VERMONT AGENCY OF TRANSPORTATION
PROJECT PLANNING DIVISION
MAPPING AND ROAD INVENTORY SECTION

PARTY CHIEF _____
RECORDER _____
TOWN OFFICIAL _____
TITLE _____

TOWN MILTON
COUNTY CHITTENDEN HWY. DIST. NO. 8
ROAD SYSTEM & NO. T11
SHEET NO. 1 OF 1 DATE 5/23/94

SURFACE TYPE & WIDTH	SHOULDER TYPE & WIDTH LT.	SHOULDER TYPE & WIDTH RT.	SIDEWALK TYPE & WIDTH LT.	SIDEWALK TYPE & WIDTH RT.	DITCHES	CONDITION	ROAD CLASS	REMARKS Swamp Rd

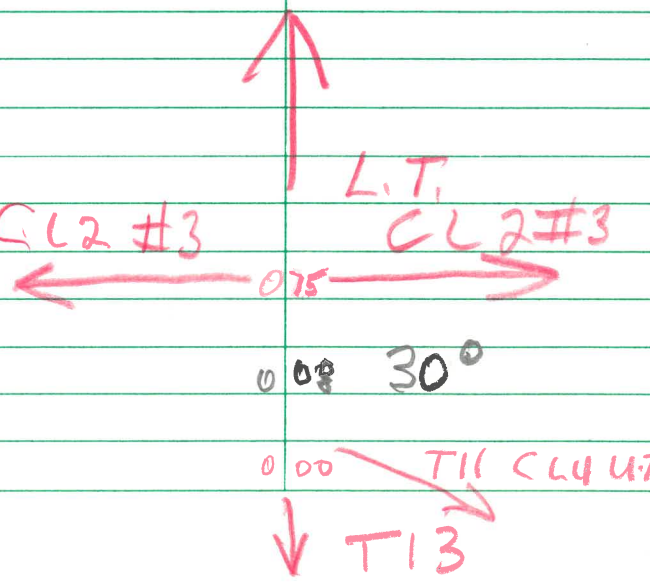

E21

FORM 6 HPS REV. 1971

ROAD INVENTORY FORM

VERMONT AGENCY OF TRANSPORTATION
PROJECT PLANNING DIVISION
MAPPING AND ROAD INVENTORY SECTION

PARTY CHIEF ______

RECORDER ______

TOWN OFFICIAL ______

TITLE ______

TOWN MILTON

COUNTY CHITTENDEN HWY. DIST. NO. 8

ROAD SYSTEM & NO. T11 CL4

SHEET NO. 1 OF 1 DATE 5/23/94

SURFACE TYPE & WIDTH	SHOULDER TYPE & WIDTH LT.	SHOULDER TYPE & WIDTH RT.	SIDEWALK TYPE & WIDTH LT.	SIDEWALK TYPE & WIDTH RT.	DITCHES	CONDITION	ROAD CLASS	REMARKS	
								↑ 0	20 U.T.
								CL2#3	CL2#3
GRASS IN ROAD								← 0	00 →

FORM 6 HPS REV. 1971

ROAD INVENTORY FORM

VERMONT AGENCY OF TRANSPORTATION
PROJECT PLANNING DIVISION
MAPPING AND ROAD INVENTORY SECTION

PARTY CHIEF _____ TOWN MILTON

RECORDER _____ COUNTY CHITTENDEN HWY. DIST. NO. 8

TOWN OFFICIAL _____ ROAD SYSTEM & NO. T12

TITLE _____ SHEET NO. 1 OF 1 DATE 5/23/94

REMARKS MURRAY Rds. TIE TO T33 AT 0.36

* HIBBARD (Employee Memory)

SURFACE TYPE & WIDTH	SHOULDER TYPE & WIDTH LT.	SHOULDER TYPE & WIDTH RT.	SIDEWALK TYPE & WIDTH LT.	SIDEWALK TYPE & WIDTH RT.	DITCHES	CONDITION	ROAD CLASS		
								TLS	243 — — — GEORGIA 0.53
								MILTON	
									241 30°
								T13	190 90° HIBBARD * 1.09
E22									
E24									159 30°
								30°	107
									T115
									081 0.81
								60°	023
								I89S	016
									011 I89N
								T14	T14
I22									000

FORM 6 HPS REV. 1971

ROAD INVENTORY FORM

VERMONT AGENCY OF TRANSPORTATION
PROJECT PLANNING DIVISION
MAPPING AND ROAD INVENTORY SECTION

PARTY CHIEF _____
RECORDER _____
TOWN OFFICIAL _____
TITLE _____

TOWN Milton
COUNTY Chittenden HWY. DIST. NO. 8
ROAD SYSTEM & NO. T13
SHEET NO. 1 OF 1 DATE 5/23/94

SURFACE TYPE & WIDTH	SHOULDER TYPE & WIDTH LT.	SHOULDER TYPE & WIDTH RT.	SIDEWALK TYPE & WIDTH LT.	SIDEWALK TYPE & WIDTH RT.	DITCHES	CONDITION	ROAD CLASS	REMARKS Swamp Rd

T11

0.85 T11 → CL4 U.T.

0.71 30°

60° 0.63

30° 0.34

T12 ← 0.00 → T12

E21

FORM 6 HPS REV. 1971

ROAD INVENTORY FORM

VERMONT AGENCY OF TRANSPORTATION
PROJECT PLANNING DIVISION
MAPPING AND ROAD INVENTORY SECTION

PARTY CHIEF _____ TOWN MILTON

RECORDER _____ COUNTY CHITTENDEN HWY. DIST. NO. 8

TOWN OFFICIAL _____ ROAD SYSTEM & NO. T14

TITLE _____ SHEET NO. 1 OF 1 DATE 5/23/94

REMARKS MANLEY RD
TIE TO T29 AT 0.66

SURFACE TYPE & WIDTH	SHOULDER TYPE & WIDTH LT.	SHOULDER TYPE & WIDTH RT.	SIDEWALK TYPE & WIDTH LT.	SIDEWALK TYPE & WIDTH RT.	DITCHES	CONDITION	ROAD CLASS				
										GEORGIA	
								TLS CM	2 01		0.41
								MILTON			
									1 73	30°	
								T12			
								←	1 60		0.79
								30°	1 19		
									1 14	30°	
								T15	0 81	30°	0.62
									0 66	60°	
								60°	0 48		
								30°	0 37		
								T134			
								←	0 19		0.13
									0 06	T124 →	0.06
								CL 2 #3		CL 2 #3	
I24									0 00	→	

FORM 6 HPS REV. 1971

ROAD INVENTORY FORM

VERMONT AGENCY OF TRANSPORTATION
PROJECT PLANNING DIVISION
MAPPING AND ROAD INVENTORY SECTION

PARTY CHIEF _____
RECORDER _____
TOWN OFFICIAL _____
TITLE _____

TOWN MILTON
COUNTY CHITTENDEN HWY. DIST. NO. 8
ROAD SYSTEM & NO. T15
SHEET NO. 1 OF 1 DATE 5/23/94

SURFACE TYPE & WIDTH	SHOULDER TYPE & WIDTH LT.	SHOULDER TYPE & WIDTH RT.	SIDEWALK TYPE & WIDTH LT.	SIDEWALK TYPE & WIDTH RT.	DITCHES	CONDITION	ROAD CLASS	REMARKS SMITH RD

Cul DeSac
042 0.21
022 90°
DISC 021 0.21
T14 000
↓ T14
I21

FORM 6 HPS REV. 1971

ROAD INVENTORY FORM

VERMONT AGENCY OF TRANSPORTATION
PROJECT PLANNING DIVISION
MAPPING AND ROAD INVENTORY SECTION

PARTY CHIEF _____
RECORDER _____
TOWN OFFICIAL _____
TITLE _____

TOWN MILTON
COUNTY CHITTENDEN HWY. DIST. NO. 8
ROAD SYSTEM & NO. T16
SHEET NO. 1 OF 1 DATE 5/24/94

SURFACE TYPE & WIDTH	SHOULDER TYPE & WIDTH LT.	SHOULDER TYPE & WIDTH RT.	SIDEWALK TYPE & WIDTH LT.	SIDEWALK TYPE & WIDTH RT.	DITCHES	CONDITION	ROAD CLASS	REMARKS: COOPER RD
								END
								094 0.39
								30° 083
								078 30°
								↑
								60° 055 T17 CL4 0.10
								T107
F22								045 → 0.40
								60° 042
								037 30°
								031 60°
								T116 ←
								005 0.05
								002 30°
								CL2 #5 ← CL2 #5 →
I22								000

FORM 6 HPS REV. 1971

ROAD INVENTORY FORM

VERMONT AGENCY OF TRANSPORTATION
PROJECT PLANNING DIVISION
MAPPING AND ROAD INVENTORY SECTION

PARTY CHIEF ______

RECORDER ______

TOWN OFFICIAL ______

TITLE ______

TOWN Milton

COUNTY Chittenden HWY. DIST. NO. 8

ROAD SYSTEM & NO. T17 CL4

SHEET NO. 1 OF 1 DATE 5/24/94

REMARKS (Cooper Rd - off Town list)

SURFACE TYPE & WIDTH	SHOULDER TYPE & WIDTH LT.	SHOULDER TYPE & WIDTH RT.	SIDEWALK TYPE & WIDTH LT.	SIDEWALK TYPE & WIDTH RT.	DITCHES	CONDITION	ROAD CLASS	REMARKS	
									009 Begin U.T.
								30°	008
								T16	T16
E8									000

FORM 6 HPS REV. 1971

ROAD INVENTORY FORM

VERMONT AGENCY OF TRANSPORTATION
PROJECT PLANNING DIVISION
MAPPING AND ROAD INVENTORY SECTION

PARTY CHIEF _____
RECORDER _____
TOWN OFFICIAL _____
TITLE _____

TOWN MILTON
COUNTY CHITTENDEN HWY. DIST. NO. 8
ROAD SYSTEM & NO. T18
SHEET NO. 1 OF 1 DATE 5/24/94

SURFACE TYPE & WIDTH	SHOULDER TYPE & WIDTH LT.	SHOULDER TYPE & WIDTH RT.	SIDEWALK TYPE & WIDTH LT.	SIDEWALK TYPE & WIDTH RT.	DITCHES	CONDITION	ROAD CLASS	REMARKS: ROWE RD
								END
								0 65
								30° 0 63
								30° 0 59
								0 53 90°
E22								0 31
								* ++++ 0 28 ++++ *
I 22								0 26
								CL 2 #5 CL 2 #5
E22								← 0 00 →

FORM 6 HPS REV. 1971

ROAD INVENTORY FORM

VERMONT AGENCY OF TRANSPORTATION
PROJECT PLANNING DIVISION
MAPPING AND ROAD INVENTORY SECTION

PARTY CHIEF ____

RECORDER ____

TOWN OFFICIAL ____

TITLE ____

TOWN Milton Village

COUNTY Chittenden HWY. DIST. NO. 8

ROAD SYSTEM & NO. T19

SHEET NO. 1 OF 1 DATE 5/24/94

SURFACE TYPE & WIDTH	SHOULDER TYPE & WIDTH LT.	SHOULDER TYPE & WIDTH RT.	SIDEWALK TYPE & WIDTH LT.	SIDEWALK TYPE & WIDTH RT.	DITCHES	CONDITION	ROAD CLASS	REMARKS Woods Ct.	
								End 0	10
								T74 ←	T74 →
I 18								0	00

FORM 6 HPS REV. 1971

ROAD INVENTORY FORM

VERMONT AGENCY OF TRANSPORTATION
PROJECT PLANNING DIVISION
MAPPING AND ROAD INVENTORY SECTION

PARTY CHIEF _____
RECORDER _____

TOWN OFFICIAL _____
TITLE _____

TOWN MILTON VILLAGE
COUNTY CHITTENDEN HWY. DIST. NO. 8
ROAD SYSTEM & NO. T20
SHEET NO. 1 OF 1 DATE 5/24/94

SURFACE TYPE & WIDTH	SHOULDER TYPE & WIDTH LT.	SHOULDER TYPE & WIDTH RT.	SIDEWALK TYPE & WIDTH LT.	SIDEWALK TYPE & WIDTH RT.	DITCHES	CONDITION	ROAD CLASS	REMARKS: Rugg Ave.
								END
								021
								30° 007
								004 30°
								CL2#2 CL2#2
I21								000

FORM 6 HPS REV. 1971

ROAD INVENTORY FORM

VERMONT AGENCY OF TRANSPORTATION
PLANNING DIVISION
MAPPING AND ROAD INVENTORY SECTION

PARTY CHIEF _____ TOWN MILTON

RECORDER _____ COUNTY CHITTENDEN HWY. DIST. NO. 8

TOWN OFFICIAL _____ ROAD SYSTEM & NO. T21

TITLE _____ SHEET NO. 1 OF 1 DATE 5/25/94

SURFACE TYPE & WIDTH	SHOULDER TYPE & WIDTH LT.	SHOULDER TYPE & WIDTH RT.	SIDEWALK TYPE & WIDTH LT.	SIDEWALK TYPE & WIDTH RT.	DITCHES	CONDITION	ROAD CLASS	REMARKS: SWEENY FARM ROAD	
								END	
								013	
E 22								002	
								US#7	US#7
I 20								← 000	→

FORM 6 HPS REV. 1971

ROAD INVENTORY FORM

VERMONT AGENCY OF TRANSPORTATION
PROJECT PLANNING DIVISION
MAPPING AND ROAD INVENTORY SECTION

PARTY CHIEF _____
RECORDER _____

TOWN OFFICIAL _____
TITLE _____

TOWN MILTON
COUNTY CHITTENDEN HWY. DIST. NO. 8
ROAD SYSTEM & NO. T22
SHEET NO. 1 OF 1 DATE 5/22/94

SURFACE TYPE & WIDTH	SHOULDER TYPE & WIDTH LT.	SHOULDER TYPE & WIDTH RT.	SIDEWALK TYPE & WIDTH LT.	SIDEWALK TYPE & WIDTH RT.	DITCHES	CONDITION	ROAD CLASS	REMARKS
								END
								012
								009 30°
								30° 006
								T10 T10
E 14								000

FORM 6 HPS REV. 1971

ROAD INVENTORY FORM

VERMONT AGENCY OF TRANSPORTATION
PROJECT PLANNING DIVISION
MAPPING AND ROAD INVENTORY SECTION

PARTY CHIEF _____
RECORDER _____
TOWN OFFICIAL _____
TITLE _____

TOWN MILTON
COUNTY CHITTENDEN HWY. DIST. NO. 8
ROAD SYSTEM & NO. T23
SHEET NO. 1 OF 1 DATE 5/23/94

REMARKS CADREACT RD

SURFACE TYPE & WIDTH	SHOULDER TYPE & WIDTH LT.	SHOULDER TYPE & WIDTH RT.	SIDEWALK TYPE & WIDTH LT.	SIDEWALK TYPE & WIDTH RT.	DITCHES	CONDITION	ROAD CLASS

T-7 CL#2 ~~T-40~~ ← 204 → T-7 CL#2 ~~T-40~~ 0.04

T82 → 200 2.00

60° 169

30° 135

110 30°

30° 092

082 30°

070 30°

018 30°

60° 013

005 30°

CL 2 #4 ← 000 → CL 2 #4

E22

↓ T10

FORM 6 HPS REV. 1971

ROAD INVENTORY FORM

VERMONT AGENCY OF TRANSPORTATION
PROJECT PLANNING DIVISION
MAPPING AND ROAD INVENTORY SECTION

PARTY CHIEF _____
RECORDER _____
TOWN OFFICIAL _____
TITLE _____

TOWN MILTON
COUNTY CHITTENDEN HWY. DIST. NO. 8
ROAD SYSTEM & NO. T24
SHEET NO. 1 OF 1 DATE 5/23/94

SURFACE TYPE & WIDTH	SHOULDER TYPE & WIDTH LT.	SHOULDER TYPE & WIDTH RT.	SIDEWALK TYPE & WIDTH LT.	SIDEWALK TYPE & WIDTH RT.	DITCHES	CONDITION	ROAD CLASS	REMARKS
								AL ROWLEY RD

BEGIN CL 4 WT

0 15

0 13 30°

30° 0 10

CL 2 #3 0 00 CL 2 #3

E16

FORM 6 HPS REV. 1971

ROAD INVENTORY FORM

VERMONT AGENCY OF TRANSPORTATION
PROJECT PLANNING DIVISION
MAPPING AND ROAD INVENTORY SECTION

PARTY CHIEF _____
RECORDER _____

TOWN MILTON
COUNTY CHITTENDEN HWY. DIST. NO. 8
ROAD SYSTEM & NO. T 25

TOWN OFFICIAL _____
TITLE _____

SHEET NO. 1 OF 1 DATE 5/23/94

SURFACE TYPE & WIDTH	SHOULDER TYPE & WIDTH LT.	SHOULDER TYPE & WIDTH RT.	SIDEWALK TYPE & WIDTH LT.	SIDEWALK TYPE & WIDTH RT.	DITCHES	CONDITION	ROAD CLASS	REMARKS: BEZIO RD

016 CL4 U.T.

90° 015

30° 006

CL2#4 CL2#4

.00

D 14

FORM 6 HPS REV. 1971

ROAD INVENTORY FORM

VERMONT AGENCY OF TRANSPORTATION
PROJECT PLANNING DIVISION
MAPPING AND ROAD INVENTORY SECTION

PARTY CHIEF _____
RECORDER _____

TOWN OFFICIAL _____
TITLE _____

TOWN MILTON
COUNTY CHITTENDEN HWY. DIST. NO. 8
ROAD SYSTEM & NO. T26
SHEET NO. 1 OF 1 DATE 5/23/94

SURFACE TYPE & WIDTH	SHOULDER TYPE & WIDTH LT.	SHOULDER TYPE & WIDTH RT.	SIDEWALK TYPE & WIDTH LT.	SIDEWALK TYPE & WIDTH RT.	DITCHES	CONDITION	ROAD CLASS	REMARKS: MARCOUX RD
								0 13 BEGIN U.T.
								0 10 CL 4 30°
								30° 0 03
								CL 2 #4
								0 00

E 16

CL 2 #4

FORM 6 HPS REV. 1971

ROAD INVENTORY FORM

VERMONT AGENCY OF TRANSPORTATION
PROJECT PLANNING DIVISION
MAPPING AND ROAD INVENTORY SECTION

PARTY CHIEF _____
RECORDER _____
TOWN OFFICIAL _____
TITLE _____

TOWN MILTON
COUNTY CHITTENDEN HWY. DIST. NO. 8
ROAD SYSTEM & NO. T27
SHEET NO. 1 OF 2 DATE 5/23/94

SURFACE TYPE & WIDTH	SHOULDER TYPE & WIDTH LT.	SHOULDER TYPE & WIDTH RT.	SIDEWALK TYPE & WIDTH LT.	SIDEWALK TYPE & WIDTH RT.	DITCHES	CONDITION	ROAD CLASS	REMARKS
								SANDERSON RD
								MEARS RD
								2 08 300°
								1 95 300°
								1 84 300°
								1 68 300°
								MEARS RD ↑
								900 1 33 T28 0.60
								300° 1 08
								0 73 T41 CL4 0.45
								0 44 300°
								0 28 T42 CL4 0.02
								T114 ← 0 26 0.26
								~~T40~~ ← T40 →
								0 00
								T-7 CL#2 T-7 CL#2
								E 24

FORM 6 HPS REV. 1971

ROAD INVENTORY FORM

VERMONT AGENCY OF TRANSPORTATION
PROJECT PLANNING DIVISION
MAPPING AND ROAD INVENTORY SECTION

PARTY CHIEF _____
RECORDER _____

TOWN MILTON
COUNTY CHITTENDEN HWY. DIST. NO. 8
ROAD SYSTEM & NO. T27

TOWN OFFICIAL _____
TITLE _____

SHEET NO. 2 OF 2 DATE 5/23/94

SURFACE TYPE & WIDTH	SHOULDER TYPE & WIDTH LT.	SHOULDER TYPE & WIDTH RT.	SIDEWALK TYPE & WIDTH LT.	SIDEWALK TYPE & WIDTH RT.	DITCHES	CONDITION	ROAD CLASS	REMARKS MEARS RD

CL2#4
CL2#4 T26
247
1.14
App 245
30° 226

FORM 6 HPS REV. 1971

ROAD INVENTORY FORM

VERMONT AGENCY OF TRANSPORTATION
PROJECT PLANNING DIVISION
MAPPING AND ROAD INVENTORY SECTION

PARTY CHIEF _____ TOWN MILTON

RECORDER _____ COUNTY CHITTENDEN HWY. DIST. NO. 8

TOWN OFFICIAL _____ ROAD SYSTEM & NO. T28

TITLE _____ SHEET NO. 1 OF 1 DATE 5/23/94

REMARKS JACKSON RD

* PER PAUL ROBAR

SURFACE TYPE & WIDTH	SHOULDER TYPE & WIDTH LT.	SHOULDER TYPE & WIDTH RT.	SIDEWALK TYPE & WIDTH LT.	SIDEWALK TYPE & WIDTH RT.	DITCHES	CONDITION	ROAD CLASS		
								CL2 #3	CL2 #3
								← 158	→ 0.62
								30° 154	
								30° 138	
								6' COMPAC	B9
								← 129 →	
								STREETER BROOK	
								30° 124	
								60° 120	
								T120	
								← 096	90° 0.48
I 21								097	
								L.T.	
								← 048*	60° 0.28
								30° 038	
								← L.T. 020 MILEAGE TAKEN FROM MAP 0.20	
								T27	
E 24								← 000	

↓ T27

FORM 6 HPS REV. 1971

ROAD INVENTORY FORM

VERMONT AGENCY OF TRANSPORTATION
PROJECT PLANNING DIVISION
MAPPING AND ROAD INVENTORY SECTION

PARTY CHIEF _____
RECORDER _____
TOWN OFFICIAL _____
TITLE _____

TOWN MILTON
COUNTY CHITTENDEN HWY. DIST. NO. 8
ROAD SYSTEM & NO. T29
SHEET NO. 1 OF 2 DATE 5/23/94

SURFACE TYPE & WIDTH	SHOULDER TYPE & WIDTH LT.	SHOULDER TYPE & WIDTH RT.	SIDEWALK TYPE & WIDTH LT.	SIDEWALK TYPE & WIDTH RT.	DITCHES	CONDITION	ROAD CLASS	REMARKS: SLIM BROWN RD.

CUL DE SAC
0.30 0.07
0.28 30°
T132
0.23 0.23
CL 2 #3 CL 2 #3
0.00
CL 3 #154

I-21

FORM 6 HPS REV. 1971

ROAD INVENTORY FORM

VERMONT AGENCY OF TRANSPORTATION
PROJECT PLANNING DIVISION
MAPPING AND ROAD INVENTORY SECTION

PARTY CHIEF _____
RECORDER _____

TOWN OFFICIAL _____
TITLE _____

TOWN MILTON
COUNTY CHITTENDEN HWY. DIST. NO. 8
ROAD SYSTEM & NO. T29
SHEET NO. 1 OF 1 DATE 5/27/94

SURFACE TYPE & WIDTH	SHOULDER TYPE & WIDTH LT.	SHOULDER TYPE & WIDTH RT.	SIDEWALK TYPE & WIDTH LT.	SIDEWALK TYPE & WIDTH RT.	DITCHES	CONDITION	ROAD CLASS	REMARKS
								SHELDON RD
								(SLIM BROWN RD TOWN LIST)

BEGIN CL4 U.T.
006
004 30°
T83
I22
000
T83
T29 SHOULD BE DISC

FORM 6 HPS REV. 1971

ROAD INVENTORY FORM

VERMONT AGENCY OF TRANSPORTATION
PROJECT PLANNING DIVISION
MAPPING AND ROAD INVENTORY SECTION

PARTY CHIEF _____
RECORDER _____
TOWN OFFICIAL _____
TITLE _____

TOWN MILTON
COUNTY CHITTENDAN HWY. DIST. NO. 8
ROAD SYSTEM & NO. T30
SHEET NO. 1 OF 1 DATE 5/23/94

REMARKS POOR FARM RD

SURFACE TYPE & WIDTH	SHOULDER TYPE & WIDTH LT.	SHOULDER TYPE & WIDTH RT.	SIDEWALK TYPE & WIDTH LT.	SIDEWALK TYPE & WIDTH RT.	DITCHES	CONDITION	ROAD CLASS		
								Cul De Sac	
								161	0.25
								155 60°	
								30° 144	
								T129 ← 136	0.32
								T109 ← 104	0.28
								095 60°	
								60° 089	
								T147 ← 076	0.44
								T-168 ← 062	T83 →
								032	0.32
								029 60°	
								CL2 #3 ←	CL2 #3 →
I22								000	

FORM 6 HPS REV. 1971

ROAD INVENTORY FORM

VERMONT AGENCY OF TRANSPORTATION
PROJECT PLANNING DIVISION
MAPPING AND ROAD INVENTORY SECTION

PARTY CHIEF _____
RECORDER _____
TOWN OFFICIAL _____
TITLE _____

TOWN MILTON VILLAGE
COUNTY CHITTENDEN HWY. DIST. NO. 8
ROAD SYSTEM & NO. T31
SHEET NO. 1 OF 1 DATE 5/24/94

REMARKS CHERRY ST.

SURFACE TYPE & WIDTH	SHOULDER TYPE & WIDTH LT.	SHOULDER TYPE & WIDTH RT.	SIDEWALK TYPE & WIDTH LT.	SIDEWALK TYPE & WIDTH RT.	DITCHES	CONDITION	ROAD CLASS	REMARKS
								CL2#1 ← 0.44 → CL2#1 (0.03)
								* ++++ 0.43 ++++ *
								* ++++ ++++ *
								T84 → 0.41 (0.11)
								↑
I24				J4				90° 0.30 T74 0.27 90° (0.19)
								T67 ← 0.11 (0.11)
								US#7 ← 0.00 US#7 →
I24			J4					

FORM 6 HPS REV. 1971

ROAD INVENTORY FORM

VERMONT AGENCY OF TRANSPORTATION
PROJECT PLANNING DIVISION
MAPPING AND ROAD INVENTORY SECTION

PARTY CHIEF _____
RECORDER _____

TOWN OFFICIAL _____
TITLE _____

TOWN MILTON VILLAGE
COUNTY CHITTENDEN HWY. DIST. NO. 8
ROAD SYSTEM & NO. T32
SHEET NO. 1 OF 1 DATE 5/24/94

SURFACE TYPE & WIDTH	SHOULDER TYPE & WIDTH		SIDEWALK TYPE & WIDTH		DITCHES	CONDITION	ROAD CLASS	REMARKS
	LT.	RT.	LT.	RT.				MACKEY ST.
								US#7 ← 017 → US#7
								T74 ← 000 → T74
I-20			J4					

FORM 6 HPS REV. 1971

ROAD INVENTORY FORM

VERMONT AGENCY OF TRANSPORTATION
PROJECT PLANNING DIVISION
MAPPING AND ROAD INVENTORY SECTION

PARTY CHIEF _____
RECORDER _____

TOWN OFFICIAL _____
TITLE _____

TOWN MILTON VILLAGE
COUNTY CHITTENDEN HWY. DIST. NO. 8
ROAD SYSTEM & NO. T33
SHEET NO. 1 OF 1 DATE 5/24/94

REMARKS BARNUM ST.

SURFACE TYPE & WIDTH	SHOULDER TYPE & WIDTH LT.	SHOULDER TYPE & WIDTH RT.	SIDEWALK TYPE & WIDTH LT.	SIDEWALK TYPE & WIDTH RT.	DITCHES	CONDITION	ROAD CLASS	REMARKS
								CL2#1 ← 0.38 → CL2#1 0.04
								T98 ← 0.34 0.11
								T119 ← 0.23 I 0.09
								T74 ← 0.14 0.03
								T135 0.11
								US#7 ← 0.00 → US#7

I 22 T4

↓ T71

FORM 6 HPS REV. 1971

ROAD INVENTORY FORM

VERMONT AGENCY OF TRANSPORTATION
PROJECT PLANNING DIVISION
MAPPING AND ROAD INVENTORY SECTION

PARTY CHIEF ______
RECORDER ______
TOWN OFFICIAL ______
TITLE ______

TOWN Milton
COUNTY Chittenden HWY. DIST. NO. 8
ROAD SYSTEM & NO. T35
SHEET NO. 1 OF 1 DATE 5/24/94

SURFACE TYPE & WIDTH	SHOULDER TYPE & WIDTH LT.	SHOULDER TYPE & WIDTH RT.	SIDEWALK TYPE & WIDTH LT.	SIDEWALK TYPE & WIDTH RT.	DITCHES	CONDITION	ROAD CLASS	REMARKS Kingsbury Rd	
								0	44 Begin CL4 U.T.
E24								* ++++ 0	13 ++++ *
								CL2#1 ←	T50 ↗
I17								0	08

CL2#1

FORM 6 HPS REV. 1971

ROAD INVENTORY FORM

VERMONT AGENCY OF TRANSPORTATION
PROJECT PLANNING DIVISION
MAPPING AND ROAD INVENTORY SECTION

PARTY CHIEF _____
RECORDER _____
TOWN OFFICIAL _____
TITLE _____

TOWN MILTON
COUNTY CHITTENDEN HWY. DIST. NO. 8
ROAD SYSTEM & NO. T36
SHEET NO. 1 OF 2 DATE 5/24/94

REMARKS HARDSCRABBLE RD

SURFACE TYPE & WIDTH	SHOULDER TYPE & WIDTH LT.	SHOULDER TYPE & WIDTH RT.	SIDEWALK TYPE & WIDTH LT.	SIDEWALK TYPE & WIDTH RT.	DITCHES	CONDITION	ROAD CLASS	REMARKS
								T39 → CL4 205
								0.56
								1 99 30°
								↑
D14								1 55 BEGIN CL4
								T38 ← 1 49
								0.77
								60° 1 37
								30° 1 27
								1 20 30°
								30° 1 01
								0 90 30°
								0 84 30°
E24								0 75
								T37 ← 0 72 30°
								0.72
								CL2 #5 ← 0 00 → CL2 #5
I23								

FORM 6 HPS REV. 1971

ROAD INVENTORY FORM

VERMONT AGENCY OF TRANSPORTATION
PROJECT PLANNING DIVISION
MAPPING AND ROAD INVENTORY SECTION

PARTY CHIEF _____
RECORDER _____
TOWN OFFICIAL _____
TITLE _____

TOWN MILTON
COUNTY CHITTENDEN HWY. DIST. NO. 8
ROAD SYSTEM & NO. T36 C24
SHEET NO. 2 OF 2 DATE 5/24/94

SURFACE TYPE & WIDTH	SHOULDER TYPE & WIDTH LT.	SHOULDER TYPE & WIDTH RT.	SIDEWALK TYPE & WIDTH LT.	SIDEWALK TYPE & WIDTH RT.	DITCHES	CONDITION	ROAD CLASS	REMARKS HARDSCRABLE RD
								MILEAGE TAKEN FROM MAP - WESTFORD
								— — — 2.25 — — — 0.20
								MILTON
								60° 2.22
								2.12 10.0°

FORM 6 HPS REV. 1971

ROAD INVENTORY FORM

VERMONT AGENCY OF TRANSPORTATION
PROJECT PLANNING DIVISION
MAPPING AND ROAD INVENTORY SECTION

PARTY CHIEF ______

RECORDER ______

TOWN OFFICIAL ______

TITLE ______

TOWN MILTON

COUNTY CHITTENDEN HWY. DIST. NO. 8

ROAD SYSTEM & NO. T37

SHEET NO. 1 OF 1 DATE 5/24/94

SURFACE TYPE & WIDTH	SHOULDER TYPE & WIDTH LT.	SHOULDER TYPE & WIDTH RT.	SIDEWALK TYPE & WIDTH LT.	SIDEWALK TYPE & WIDTH RT.	DITCHES	CONDITION	ROAD CLASS	REMARKS REYNOLDS RD	
								0	28 BEGIN PRIVATE
								60° 0	20
								0	15 60°
								T36 ←	T36 →
E21								0	00

FORM 6 HPS REV. 1971

ROAD INVENTORY FORM

VERMONT AGENCY OF TRANSPORTATION
PROJECT PLANNING DIVISION
MAPPING AND ROAD INVENTORY SECTION

PARTY CHIEF _____
RECORDER _____
TOWN OFFICIAL _____
TITLE _____

TOWN MILTON
COUNTY CHITTENDEN HWY. DIST. NO. 8
ROAD SYSTEM & NO. T38
SHEET NO. 1 OF 1 DATE 5/24/94

SURFACE TYPE & WIDTH	SHOULDER TYPE & WIDTH LT.	SHOULDER TYPE & WIDTH RT.	SIDEWALK TYPE & WIDTH LT.	SIDEWALK TYPE & WIDTH RT.	DITCHES	CONDITION	ROAD CLASS	REMARKS
								HARDSCRABLE RD (OLD Bushey Farm Rd Town List)
								0.47 BEGIN PRIVATE DR
								30° 0.37
								0.32 30°
E21								0.00 T36

T36

FORM 6 HPS REV. 1971

ROAD INVENTORY FORM

VERMONT AGENCY OF TRANSPORTATION
PROJECT PLANNING DIVISION
MAPPING AND ROAD INVENTORY SECTION

PARTY CHIEF _____
RECORDER _____

TOWN OFFICIAL _____
TITLE _____

TOWN MILTON
COUNTY CHITTENDEN HWY. DIST. NO. 8
ROAD SYSTEM & NO. T39 CL4
SHEET NO. 1 OF 1 DATE 5/24/94

(ROLL IN DEVINO RD TOWN HIST)

SURFACE TYPE & WIDTH	SHOULDER TYPE & WIDTH LT.	SHOULDER TYPE & WIDTH RT.	SIDEWALK TYPE & WIDTH LT.	SIDEWALK TYPE & WIDTH RT.	DITCHES	CONDITION	ROAD CLASS	REMARKS

042 U.T.

T36 CL4 ← 0.00 → T36 CL4

D 16

FORM 6 HPS REV. 1971

ROAD INVENTORY FORM

VERMONT AGENCY OF TRANSPORTATION
PLANNING DIVISION
MAPPING AND ROAD INVENTORY SECTION

PARTY CHIEF _____ TOWN MILTON

RECORDER _____ COUNTY CHITTENDEN HWY. DIST. NO. 8

TOWN OFFICIAL _____ ROAD SYSTEM & NO. T-40

TITLE _____ SHEET NO. 1 OF 1 DATE 5/23/94

SURFACE TYPE & WIDTH	SHOULDER TYPE & WIDTH LT.	SHOULDER TYPE & WIDTH RT.	SIDEWALK TYPE & WIDTH LT.	SIDEWALK TYPE & WIDTH RT.	DITCHES	CONDITION	ROAD CLASS	REMARKS
								T-7 CL#2
								US-2 0 23 US-2
								APPROACH
								0 21
								30° LT 0 09
I-22								0 00
								T-102 T-103

FORM 6 HPS REV. 1971

ROAD INVENTORY FORM

VERMONT AGENCY OF TRANSPORTATION
PROJECT PLANNING DIVISION
MAPPING AND ROAD INVENTORY SECTION

PARTY CHIEF _____
RECORDER _____

TOWN OFFICIAL _____
TITLE _____

TOWN MILTON
COUNTY CHITTENDEN HWY. DIST. NO. 8
ROAD SYSTEM & NO. T41 CL4
SHEET NO. 1 OF 2 DATE 5/23/94

SURFACE TYPE & WIDTH	SHOULDER TYPE & WIDTH LT.	SHOULDER TYPE & WIDTH RT.	SIDEWALK TYPE & WIDTH LT.	SIDEWALK TYPE & WIDTH RT.	DITCHES	CONDITION	ROAD CLASS	REMARKS: LAMPHERE RD
								007 BEGIN U.T.
E 14								004
								T27 T27
E 18								000

FORM 6 HPS REV. 1971

ROAD INVENTORY FORM

VERMONT AGENCY OF TRANSPORTATION
PLANNING DIVISION
MAPPING AND ROAD INVENTORY SECTION

PARTY CHIEF D.C. HARVEY
RECORDER
TOWN OFFICIAL
TITLE

TOWN MILTON
COUNTY CHITT. HWY. DIST. NO. 8
ROAD SYSTEM & NO. T-41 CL#3 & #4
SHEET NO. 2 OF 2 DATE 9/29/98

SURFACE TYPE & WIDTH	SHOULDER TYPE & WIDTH LT.	SHOULDER TYPE & WIDTH RT.	SIDEWALK TYPE & WIDTH LT.	SIDEWALK TYPE & WIDTH RT.	DITCHES	CONDITION	ROAD CLASS	REMARKS	
								UNTR. BEYOND	
								0 13	
									(PROV.) BEG. CL#4
D-10								30° LT 0 04	
								0 01 30° RT	
								T-7 CL#2	T-7 CL#2
E-14								0 00	
								~~T-90~~	~~T-40~~
								← TIE 0.01 TO	T-85

FORM 6 HPS REV. 1971

ROAD INVENTORY FORM

VERMONT AGENCY OF TRANSPORTATION
PROJECT PLANNING DIVISION
MAPPING AND ROAD INVENTORY SECTION

PARTY CHIEF _____
RECORDER _____

TOWN OFFICIAL _____
TITLE _____

TOWN MILTON
COUNTY CHITTENDEN HWY. DIST. NO. 8
ROAD SYSTEM & NO. T42 CL4
SHEET NO. 1 OF 1 DATE 5/23/94

SURFACE TYPE & WIDTH	SHOULDER TYPE & WIDTH		SIDEWALK TYPE & WIDTH		DITCHES	CONDITION	ROAD CLASS	REMARKS
	LT.	RT.	LT.	RT.				
D 10								

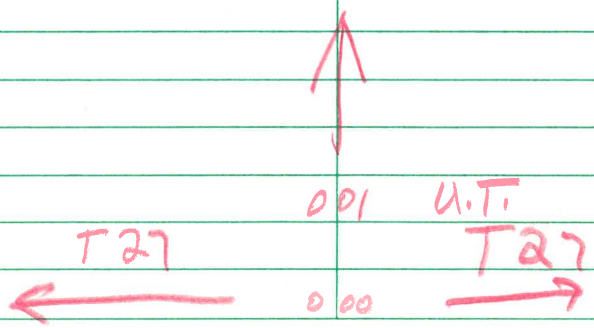

FORM 6 HPS REV. 1971

ROAD INVENTORY FORM

VERMONT AGENCY OF TRANSPORTATION
PROJECT PLANNING DIVISION
MAPPING AND ROAD INVENTORY SECTION

PARTY CHIEF _____ TOWN MILTON

RECORDER _____ COUNTY CHITTENDEN HWY. DIST. NO. 8

TOWN OFFICIAL _____ ROAD SYSTEM & NO. T43

TITLE _____ SHEET NO. 1 OF 1 DATE 5/23/94

SURFACE TYPE & WIDTH	SHOULDER TYPE & WIDTH LT.	SHOULDER TYPE & WIDTH RT.	SIDEWALK TYPE & WIDTH LT.	SIDEWALK TYPE & WIDTH RT.	DITCHES	CONDITION	ROAD CLASS	REMARKS JOHN ROWLEY RD
								END
								0 34
								0 27 CM
								0 07 90°
								60° 0 04 ← APP
								~~T40~~ ~~T40~~
E20								← 0 00 →
								T-7 CL#2 T-7 CL#2

FORM 6 HPS REV. 1971

ROAD INVENTORY FORM

VERMONT AGENCY OF TRANSPORTATION
PLANNING DIVISION
MAPPING AND ROAD INVENTORY SECTION

PARTY CHIEF ______________________

RECORDER ______________________

TOWN OFFICIAL ______________________

TITLE ______________________

TOWN: Milton

COUNTY: Chittenden HWY. DIST. NO.: 8

ROAD SYSTEM & NO.: T45

SHEET NO. 1 OF 1 DATE: 5/25/94

SURFACE TYPE & WIDTH	SHOULDER TYPE & WIDTH LT.	SHOULDER TYPE & WIDTH RT.	SIDEWALK TYPE & WIDTH LT.	SIDEWALK TYPE & WIDTH RT.	DITCHES	CONDITION	ROAD CLASS	REMARKS: BARTLETT RD.	
									US#7 ↗
								↙ US#7 0.19	
								CL2#6	CL2#6
I 21								←	0.00 →

FORM 6 HPS REV. 1971

ROAD INVENTORY FORM

VERMONT AGENCY OF TRANSPORTATION
PROJECT PLANNING DIVISION
MAPPING AND ROAD INVENTORY SECTION

PARTY CHIEF JAY KILTON
RECORDER JONA MOMPERS
TOWN OFFICIAL PAUL ROBAR
TITLE EMPLOYEE

TOWN MILTON
COUNTY CHITTENDEN HWY. DIST. NO. 8
ROAD SYSTEM & NO. T46
SHEET NO. 1 OF 1 DATE 5/25/94

SURFACE TYPE & WIDTH	SHOULDER TYPE & WIDTH LT.	SHOULDER TYPE & WIDTH RT.	SIDEWALK TYPE & WIDTH LT.	SIDEWALK TYPE & WIDTH RT.	DITCHES	CONDITION	ROAD CLASS	REMARKS: LEGION RD

CL2#6 ← 009 → CL2#6

US#7 ← 000 → US#7

I 21

↓ T47

FORM 6 HPS REV. 1971

ROAD INVENTORY FORM

VERMONT AGENCY OF TRANSPORTATION
PROJECT PLANNING DIVISION
MAPPING AND ROAD INVENTORY SECTION

PARTY CHIEF ______

RECORDER ______

TOWN OFFICIAL ______

TITLE ______

TOWN MILTON

COUNTY CHITTENDEN HWY. DIST. NO. 8

ROAD SYSTEM & NO. T47

SHEET NO. 1 OF 1 DATE 5/25/94

SURFACE TYPE & WIDTH	SHOULDER TYPE & WIDTH LT.	SHOULDER TYPE & WIDTH RT.	SIDEWALK TYPE & WIDTH LT.	SIDEWALK TYPE & WIDTH RT.	DITCHES	CONDITION	ROAD CLASS	REMARKS RACINE RD
								↑ T46
								US#7 ← 0.85 → US#7 (0.68)
								0.42 30°
								30° 0.32
								T48 ← 0.17 (0.17)
								30° 0.15
								0.10 30°
E22								0.00 END

FORM 8 HPS REV. 1971

ROAD INVENTORY FORM

VERMONT AGENCY OF TRANSPORTATION
PROJECT PLANNING DIVISION
MAPPING AND ROAD INVENTORY SECTION

PARTY CHIEF _____
RECORDER _____

TOWN MILTON
COUNTY CHITTENDEN HWY. DIST. NO. 8

TOWN OFFICIAL _____
TITLE _____

ROAD SYSTEM & NO. T48
SHEET NO. 1 OF 1 DATE 5/25/94

SURFACE TYPE & WIDTH	SHOULDER TYPE & WIDTH LT.	SHOULDER TYPE & WIDTH RT.	SIDEWALK TYPE & WIDTH LT.	SIDEWALK TYPE & WIDTH RT.	DITCHES	CONDITION	ROAD CLASS	REMARKS: FORBES RD
								T47 ← 027 → T47
								60° 021
								016 30°
								US#7 ← 000 → US#7
E24								

FORM 6 HPS REV. 1971

ROAD INVENTORY FORM

VERMONT AGENCY OF TRANSPORTATION
PLANNING DIVISION
MAPPING AND ROAD INVENTORY SECTION

PARTY CHIEF ____________________

RECORDER ____________________

TOWN OFFICIAL ____________________

TITLE ____________________

TOWN: MILTON

COUNTY: CHITTENDEN HWY. DIST. NO. 8

ROAD SYSTEM & NO. T49

SHEET NO. 1 OF 1 DATE 5/25/94

SURFACE TYPE & WIDTH	SHOULDER TYPE & WIDTH LT.	SHOULDER TYPE & WIDTH RT.	SIDEWALK TYPE & WIDTH LT.	SIDEWALK TYPE & WIDTH RT.	DITCHES	CONDITION	ROAD CLASS	REMARKS: BOMBARDIER RD		
								US#7	US#7	
								← 0	36 →	0.01
								T86		
								← 0	35	0.35
								0	26 60°	
								CL2#1	CL2#1	
I21								← 0	00 →	

↓ T50

FORM 6 HPS REV. 1971

ROAD INVENTORY FORM

VERMONT AGENCY OF TRANSPORTATION
PROJECT PLANNING DIVISION
MAPPING AND ROAD INVENTORY SECTION

PARTY CHIEF _____
RECORDER _____
TOWN OFFICIAL _____
TITLE _____

TOWN MILTON
COUNTY CHITTENDEN HWY. DIST. NO. 8
ROAD SYSTEM & NO. T50
SHEET NO. 1 OF 1 DATE 5/24/94

SURFACE TYPE & WIDTH	SHOULDER TYPE & WIDTH LT.	SHOULDER TYPE & WIDTH RT.	SIDEWALK TYPE & WIDTH LT.	SIDEWALK TYPE & WIDTH RT.	DITCHES	CONDITION	ROAD CLASS	REMARKS
								McMULLEN RD (HOBBS RD TOWN LIST)

T49
CL2#1 CL2#1
1 29 0.18
1 23 T-161
T92
1 11 0.31
30° 0 99
T95
0 80 0.02
0 78 T51 90° 0.12
MILEAGE TAKEN FROM MAP T94 CL4 U.T.
0 66 0.20
T93
0 46 0.46
T35
CL2#1 CL2#1
0 00

I23

FORM 6 HPS REV. 1971

ROAD INVENTORY FORM

VERMONT AGENCY OF TRANSPORTATION
PROJECT PLANNING DIVISION
MAPPING AND ROAD INVENTORY SECTION

PARTY CHIEF _____
RECORDER _____
TOWN OFFICIAL _____
TITLE _____

TOWN MILTON
COUNTY CHITTENDEN HWY. DIST. NO. 8
ROAD SYSTEM & NO. T51
SHEET NO. 1 OF 1 DATE 5/24/94

SURFACE TYPE & WIDTH	SHOULDER TYPE & WIDTH LT.	SHOULDER TYPE & WIDTH RT.	SIDEWALK TYPE & WIDTH LT.	SIDEWALK TYPE & WIDTH RT.	DITCHES	CONDITION	ROAD CLASS	REMARKS: Mc MULLEN RD

T52

CL2 #5 ← 0 77 → CL2 #5
B17

0.61

14' 7" MULTIPLATE
0 55
MALLET BRK

30° 0 52

* 0 40 *

30° 0 36

T99
0 16
0.16

T50
0 00

I 22

T50

FORM 6 HPS REV. 1971

ROAD INVENTORY FORM

VERMONT AGENCY OF TRANSPORTATION
PROJECT PLANNING DIVISION
MAPPING AND ROAD INVENTORY SECTION

PARTY CHIEF _____
RECORDER _____
TOWN OFFICIAL _____
TITLE _____

TOWN MILTON
COUNTY CHITTENDEN HWY. DIST. NO. 8
ROAD SYSTEM & NO. TS2
SHEET NO. 1 OF 2 DATE 5/24/94

SURFACE TYPE & WIDTH	SHOULDER TYPE & WIDTH LT.	SHOULDER TYPE & WIDTH RT.	SIDEWALK TYPE & WIDTH LT.	SIDEWALK TYPE & WIDTH RT.	DITCHES	CONDITION	ROAD CLASS	REMARKS
								DUFFY RD ROLAND IRISH RD
								300 222
								60° 211
								201 30°
								30° 174
								30° 154
E26								128
								127 60°
								30° 121 ← APP
								↑ ROLAND IRISH RD ↑ T64
								90° 120
								050 30°
								019 30°
								009 60°
								CL2#5 ← 000 → CL2#5
I23								↓ T51

1.20

FORM 6 HPS REV. 1971

ROAD INVENTORY FORM

VERMONT AGENCY OF TRANSPORTATION
PLANNING DIVISION
MAPPING AND ROAD INVENTORY SECTION

PARTY CHIEF _____ TOWN MILTON

RECORDER _____ COUNTY CHITTENDEN HWY. DIST. NO. 8

TOWN OFFICIAL _____ ROAD SYSTEM & NO. T52

TITLE _____ SHEET NO. 2 OF 2 DATE 5/24/94

SURFACE TYPE & WIDTH	SHOULDER TYPE & WIDTH LT.	SHOULDER TYPE & WIDTH RT.	SIDEWALK TYPE & WIDTH LT.	SIDEWALK TYPE & WIDTH RT.	DITCHES	CONDITION	ROAD CLASS	REMARKS
								ROLAND IRISH RD TIE NOT PRACTICAL
								WESTFORD
								TLS — — — 236 — — —
								MILTON
								230 600

FORM 6 HPS REV. 1971

ROAD INVENTORY FORM

VERMONT AGENCY OF TRANSPORTATION
PLANNING DIVISION
MAPPING AND ROAD INVENTORY SECTION

PARTY CHIEF _____ TOWN MILTON

RECORDER _____ COUNTY CHITTENDEN HWY. DIST. NO. 8

TOWN OFFICIAL _____ ROAD SYSTEM & NO. T54

TITLE _____ SHEET NO. 1 OF 1 DATE 5/25/94

SURFACE TYPE & WIDTH	SHOULDER TYPE & WIDTH LT.	SHOULDER TYPE & WIDTH RT.	SIDEWALK TYPE & WIDTH LT.	SIDEWALK TYPE & WIDTH RT.	DITCHES	CONDITION	ROAD CLASS	REMARKS
								WATKINS RD TIE TO T103 AT 0.54

COLCHESTER

— — — 0.66 — — — TLS 0.46

MILTON T-162

0.65 →

60° 0.46

T56 CL4 U.T. ← 0.20 MILAGE TAKEN FROM MAP 0.06

0.16 30°

T136 ← 0.12 0.12

CL2 #6 ← 0.00 → CL2 #6

E 22

↓ DISC.

FORM 6 HPS REV. 1971

ROAD INVENTORY FORM

VERMONT AGENCY OF TRANSPORTATION
PLANNING DIVISION
MAPPING AND ROAD INVENTORY SECTION

PARTY CHIEF _____ TOWN MILTON

RECORDER _____ COUNTY CHITTENDEN HWY. DIST. NO. 8

TOWN OFFICIAL _____ ROAD SYSTEM & NO. T55

TITLE _____ SHEET NO. 1 OF 1 DATE 5/25/94

REMARKS GONYEAU RD

SURFACE TYPE & WIDTH	SHOULDER TYPE & WIDTH LT.	SHOULDER TYPE & WIDTH RT.	SIDEWALK TYPE & WIDTH LT.	SIDEWALK TYPE & WIDTH RT.	DITCHES	CONDITION	ROAD CLASS		
								US#7	US#7
								←	082 →
								30°	080
								30°	048
								60°	024
								30°	016
								60°	013
								T122	T122
I 76								←	000 →

FORM 6 HPS REV. 1971

ROAD INVENTORY FORM

VERMONT AGENCY OF TRANSPORTATION
PROJECT PLANNING DIVISION
MAPPING AND ROAD INVENTORY SECTION

PARTY CHIEF ______ TOWN Milton

RECORDER ______ COUNTY Chitt. HWY. DIST. NO. 8

TOWN OFFICIAL ______ ROAD SYSTEM & NO. T-56 CL4

TITLE ______ SHEET NO. 1 OF 1 DATE 5/24/94

SURFACE TYPE & WIDTH	SHOULDER TYPE & WIDTH LT.	SHOULDER TYPE & WIDTH RT.	SIDEWALK TYPE & WIDTH LT.	SIDEWALK TYPE & WIDTH RT.	DITCHES	CONDITION	ROAD CLASS	REMARKS	
									UNTRAVELLED ↑
								T-54 ←	0.00 → T-54

FORM 6 HPS REV. 1971

ROAD INVENTORY FORM

VERMONT AGENCY OF TRANSPORTATION
PROJECT PLANNING DIVISION
MAPPING AND ROAD INVENTORY SECTION

PARTY CHIEF _____
RECORDER _____
TOWN OFFICIAL _____
TITLE _____

TOWN MILTON VILLAGE
COUNTY CHITTENDEN HWY. DIST. NO. 8
ROAD SYSTEM & NO. T57
SHEET NO. 1 OF 1 DATE 5/24/94

REMARKS BARNUM ST. EXT
(RIVERSIDE DR TOWN HWY)

SURFACE TYPE & WIDTH	SHOULDER TYPE & WIDTH LT.	SHOULDER TYPE & WIDTH RT.	SIDEWALK TYPE & WIDTH LT.	SIDEWALK TYPE & WIDTH RT.	DITCHES	CONDITION	ROAD CLASS

END
0 33 0.16
0 24 30°
T118 0 17 90° 0.14 RIVERSIDE DR.
30° 0 10
0 05 30°
T117
0 03 0.03
T71
0 00
T71
I21
I24

FORM 6 HPS REV. 1971

ROAD INVENTORY FORM

VERMONT AGENCY OF TRANSPORTATION
PLANNING DIVISION
MAPPING AND ROAD INVENTORY SECTION

PARTY CHIEF _____ TOWN MILTON

RECORDER _____ COUNTY CHITTENDEN HWY. DIST. NO. 8

TOWN OFFICIAL _____ ROAD SYSTEM & NO. TS 8

TITLE _____ SHEET NO. 1 OF 1 DATE 5/25/94

SURFACE TYPE & WIDTH	SHOULDER TYPE & WIDTH LT.	SHOULDER TYPE & WIDTH RT.	SIDEWALK TYPE & WIDTH LT.	SIDEWALK TYPE & WIDTH RT.	DITCHES	CONDITION	ROAD CLASS	REMARKS: CAMP PRECAST RD
								NUTS ↑ LOCKED GATE 036
E 21								006
								US #7 ← 000 US #7 →
I 21								↓ T60

FORM 6 HPS REV. 1971

ROAD INVENTORY FORM

VERMONT AGENCY OF TRANSPORTATION
PLANNING DIVISION
MAPPING AND ROAD INVENTORY SECTION

PARTY CHIEF _____ TOWN MILTON

RECORDER _____ COUNTY CHITTENDEN HWY. DIST. NO. 8

TOWN OFFICIAL _____ ROAD SYSTEM & NO. T59

TITLE _____ SHEET NO. 1 OF 1 DATE 5/25/94

SURFACE TYPE & WIDTH	SHOULDER TYPE & WIDTH LT.	SHOULDER TYPE & WIDTH RT.	SIDEWALK TYPE & WIDTH LT.	SIDEWALK TYPE & WIDTH RT.	DITCHES	CONDITION	ROAD CLASS	REMARKS: CLAPPER RD	
								020 DISC	
D19								002	
								US #7 ←	US #7 →
I 19									

FORM 6 HPS REV. 1971

ROAD INVENTORY FORM

VERMONT AGENCY OF TRANSPORTATION
PLANNING DIVISION
MAPPING AND ROAD INVENTORY SECTION

PARTY CHIEF ______
RECORDER ______
TOWN OFFICIAL ______
TITLE ______

TOWN Milton
COUNTY Chittenden HWY. DIST. NO. 8
ROAD SYSTEM & NO. T 60
SHEET NO. 1 OF 1 DATE 5/25/94

REMARKS Petty Brook Rd

SURFACE TYPE & WIDTH	SHOULDER TYPE & WIDTH LT.	SHOULDER TYPE & WIDTH RT.	SIDEWALK TYPE & WIDTH LT.	SIDEWALK TYPE & WIDTH RT.	DITCHES	CONDITION	ROAD CLASS	REMARKS	
								0	37 Begin CL4
								6"x48' ACCGMP	B25
								0	11
									Petty Brk
E 22								0	03
								US#7	US#7
I 21								0	00

T58

FORM 6 HPS REV. 1971

ROAD INVENTORY FORM

VERMONT AGENCY OF TRANSPORTATION
PLANNING DIVISION
MAPPING AND ROAD INVENTORY SECTION

PARTY CHIEF _____ TOWN MILTON

RECORDER _____ COUNTY CHITTENDEN HWY. DIST. NO. 8

TOWN OFFICIAL _____ ROAD SYSTEM & NO. T61

TITLE _____ SHEET NO. 1 OF 1 DATE 5/24/94

REMARKS COBBLE HILL RD

SURFACE TYPE & WIDTH	SHOULDER TYPE & WIDTH LT.	SHOULDER TYPE & WIDTH RT.	SIDEWALK TYPE & WIDTH LT.	SIDEWALK TYPE & WIDTH RT.	DITCHES	CONDITION	ROAD CLASS	
								072 BEGIN PRIVATE
								60° 071
								60° 063
								90° 056
								60° 022
								015 → T-170
								014 30°
								008 30°
								CL2 #1 ← CL2 #1 →
I20								000

FORM 6 HPS REV. 1971

ROAD INVENTORY FORM

VERMONT AGENCY OF TRANSPORTATION
PROJECT PLANNING DIVISION
MAPPING AND ROAD INVENTORY SECTION

PARTY CHIEF ______

RECORDER ______

TOWN OFFICIAL ______

TITLE ______

TOWN Milton

COUNTY Chitt

HWY. DIST. NO. 8

ROAD SYSTEM & NO. T-62

SHEET NO. 1 OF 1

DATE 5/24/94

SURFACE TYPE & WIDTH	SHOULDER TYPE & WIDTH LT.	SHOULDER TYPE & WIDTH RT.	SIDEWALK TYPE & WIDTH LT.	SIDEWALK TYPE & WIDTH RT.	DITCHES	CONDITION	ROAD CLASS	REMARKS
E-14								



FORM 6 HPS REV. 1971

ROAD INVENTORY FORM

VERMONT AGENCY OF TRANSPORTATION
PLANNING DIVISION
MAPPING AND ROAD INVENTORY SECTION

PARTY CHIEF _____ TOWN MILTON

RECORDER _____ COUNTY CHITTENDEN HWY. DIST. NO. 8

TOWN OFFICIAL _____ ROAD SYSTEM & NO. T64

TITLE _____ SHEET NO. 1 OF 1 DATE 5/24/94

SURFACE TYPE & WIDTH	SHOULDER TYPE & WIDTH LT.	SHOULDER TYPE & WIDTH RT.	SIDEWALK TYPE & WIDTH LT.	SIDEWALK TYPE & WIDTH RT.	DITCHES	CONDITION	ROAD CLASS	REMARKS
								BRIGHAM HILL RD (CALL COBB RD TOWN LIST)

T66

T65

032

60° 019

005 30°

E 21 002

APP 001

T52

I 23 000

T52

FORM 6 HPS REV. 1971

ROAD INVENTORY FORM

VERMONT AGENCY OF TRANSPORTATION
PLANNING DIVISION
MAPPING AND ROAD INVENTORY SECTION

PARTY CHIEF _____ TOWN MILTON

RECORDER _____ COUNTY CHITTENDEN HWY. DIST. NO. 8

TOWN OFFICIAL _____ ROAD SYSTEM & NO. T65

TITLE _____ SHEET NO. 1 OF 1 DATE 5/24/94

REMARKS MARRS HOLLOW RD

SURFACE TYPE & WIDTH	SHOULDER TYPE & WIDTH LT.	SHOULDER TYPE & WIDTH RT.	SIDEWALK TYPE & WIDTH LT.	SIDEWALK TYPE & WIDTH RT.	DITCHES	CONDITION	ROAD CLASS		
								CL2 #5	CL2 #5
								0 65	
								058	60°
								049	30°
								300	041
								60°	036
							7'	CGMPP	B15
								032	
								022	60°
								T66	T64
E 22								000	

FORM 6 HPS REV. 1971

ROAD INVENTORY FORM

VERMONT AGENCY OF TRANSPORTATION
PLANNING DIVISION
MAPPING AND ROAD INVENTORY SECTION

PARTY CHIEF _____ TOWN MILTON

RECORDER _____ COUNTY CHITTENDEN HWY. DIST. NO. 8

TOWN OFFICIAL _____ ROAD SYSTEM & NO. T66

TITLE _____ SHEET NO. 1 OF 1 DATE 5/24/94

SURFACE TYPE & WIDTH	SHOULDER TYPE & WIDTH LT.	SHOULDER TYPE & WIDTH RT.	SIDEWALK TYPE & WIDTH LT.	SIDEWALK TYPE & WIDTH RT.	DITCHES	CONDITION	ROAD CLASS	REMARKS
								BRIGHAM HILL RD
								TIE NOT PRACTICAL

COLCHESTER

099 — — — TLS RIBBON

MILTON

095 30°

30° 079

047 300°

T65 →

E21

000

↓ T64

FORM 6 HPS REV. 1971

ROAD INVENTORY FORM

VERMONT AGENCY OF TRANSPORTATION
PROJECT PLANNING DIVISION
MAPPING AND ROAD INVENTORY SECTION

PARTY CHIEF _____
RECORDER _____

TOWN MILTON VILLAGE
COUNTY CHITTENDEN HWY. DIST. NO. 8
ROAD SYSTEM & NO. T67

TOWN OFFICIAL _____
TITLE _____

SHEET NO. 1 OF 1 DATE 5/24/94

SURFACE TYPE & WIDTH	SHOULDER TYPE & WIDTH LT.	SHOULDER TYPE & WIDTH RT.	SIDEWALK TYPE & WIDTH LT.	SIDEWALK TYPE & WIDTH RT.	DITCHES	CONDITION	ROAD CLASS	REMARKS: SCHOOL ST.
								T31 ← 020 → T31
								SCHOOL 015
I 21			S4					CL2 #2 ← 000 → CL2 #2

FORM 6 HPS REV. 1971

ROAD INVENTORY FORM

VERMONT AGENCY OF TRANSPORTATION
PROJECT PLANNING DIVISION
MAPPING AND ROAD INVENTORY SECTION

PARTY CHIEF _____
RECORDER _____
TOWN OFFICIAL _____
TITLE _____

TOWN MILTON VILLAGE
COUNTY CHITTENDEN HWY. DIST. NO. 8
ROAD SYSTEM & NO. T68
SHEET NO. 1 OF 1 DATE 5/24/94

REMARKS MAPLEWOOD AVE

SURFACE TYPE & WIDTH	SHOULDER TYPE & WIDTH LT.	SHOULDER TYPE & WIDTH RT.	SIDEWALK TYPE & WIDTH LT.	SIDEWALK TYPE & WIDTH RT.	DITCHES	CONDITION	ROAD CLASS	REMARKS
								PRIVATE ← 066 → PRIVATE
								90° 062
								90° 060
								← PRIVATE 057
								90° 054
								046 30°
								037 BEGIN PROV 6B
								30° 036
								CL2 #2 ← 010 → CL2 #2
I21				54				

FORM 6 HPS REV. 1971

ROAD INVENTORY FORM

VERMONT AGENCY OF TRANSPORTATION
PROJECT PLANNING DIVISION
MAPPING AND ROAD INVENTORY SECTION

PARTY CHIEF ______

RECORDER ______

TOWN OFFICIAL ______

TITLE ______

TOWN Milton Village

COUNTY CHITTENDEN HWY. DIST. NO. 8

ROAD SYSTEM & NO. T69

SHEET NO. 1 OF 1 DATE 5/25/94

REMARKS KIENLE RD

SURFACE TYPE & WIDTH	SHOULDER TYPE & WIDTH LT.	RT.	SIDEWALK TYPE & WIDTH LT.	RT.	DITCHES	CONDITION	ROAD CLASS		
								LOCKED GATE	↑ NUTS
								0	24
E22								0	11
								FIRE STAT. 0	07
								CL2#2	CL 2 #2
I 21								← 0	00 →

FORM 6 HPS REV. 1971

ROAD INVENTORY FORM

VERMONT AGENCY OF TRANSPORTATION
PROJECT PLANNING DIVISION
MAPPING AND ROAD INVENTORY SECTION

PARTY CHIEF _____
RECORDER _____

TOWN OFFICIAL _____
TITLE _____

TOWN MILTON VILLAGE
COUNTY CHITTENDEN HWY. DIST. NO. 8
ROAD SYSTEM & NO. T 70
SHEET NO. 1 OF 1 DATE 5/24/94

SURFACE TYPE & WIDTH	SHOULDER TYPE & WIDTH LT.	SHOULDER TYPE & WIDTH RT.	SIDEWALK TYPE & WIDTH LT.	SIDEWALK TYPE & WIDTH RT.	DITCHES	CONDITION	ROAD CLASS	REMARKS
								OLD SAWMILL RD
								(SAWMILL RD TRAV LIT)
								END
								0 15
								60° 0 14
								0 12 60°
								CL2 #2 CL2 #2
E16								0 00

FORM 6 HPS REV. 1971

ROAD INVENTORY FORM

VERMONT AGENCY OF TRANSPORTATION
PROJECT PLANNING DIVISION
MAPPING AND ROAD INVENTORY SECTION

PARTY CHIEF _____
RECORDER _____
TOWN OFFICIAL _____
TITLE _____

TOWN MILTON VILLAGE
COUNTY CHITTENDEN HWY. DIST. NO. 8
ROAD SYSTEM & NO. T71
SHEET NO. 1 OF 1 DATE 5/24/94

SURFACE TYPE & WIDTH	SHOULDER TYPE & WIDTH LT.	SHOULDER TYPE & WIDTH RT.	SIDEWALK TYPE & WIDTH LT.	SIDEWALK TYPE & WIDTH RT.	DITCHES	CONDITION	ROAD CLASS	REMARKS
								BARNUM ST. EXT. ARROWHEAD AVE. (TOWN LIST ARROWHEAD ONLY)

T71 ← 0 59 → T71 0.46

0 39 90°

0 33 90°

0 13 T57 90° ↑ ARROWHEAD AVE 0.06

T71 0 07 → 0.07

US#7 ← 0 00 → US#7

I-24

↓ T33

FORM 6 HPS REV. 1971

ROAD INVENTORY FORM

VERMONT AGENCY OF TRANSPORTATION
PROJECT PLANNING DIVISION
MAPPING AND ROAD INVENTORY SECTION

PARTY CHIEF _____
RECORDER _____
TOWN OFFICIAL _____
TITLE _____

TOWN MILTON VILLAGE
COUNTY CHITTENDEN HWY. DIST. NO 8
ROAD SYSTEM & NO. T 72
SHEET NO. 1 OF 1 DATE 5/24/94

SURFACE TYPE & WIDTH	SHOULDER TYPE & WIDTH LT.	SHOULDER TYPE & WIDTH RT.	SIDEWALK TYPE & WIDTH LT.	SIDEWALK TYPE & WIDTH RT.	DITCHES	CONDITION	ROAD CLASS	REMARKS: RITCHIE AVE
								END
								042
								041 60°
								039 60°
								600 037
								120° 032
								027 120°
								NUTS LOCKED GATE
								022
								600 018
								US#7 US#7
								000

I21

FORM 6 HPS REV. 1971

ROAD INVENTORY FORM

VERMONT AGENCY OF TRANSPORTATION
PROJECT PLANNING DIVISION
MAPPING AND ROAD INVENTORY SECTION

PARTY CHIEF _____
RECORDER _____
TOWN OFFICIAL _____
TITLE _____

TOWN MILTON VILLAGE
COUNTY CHITTENDEN HWY. DIST. NO. 8
ROAD SYSTEM & NO. T 73
SHEET NO. 1 OF 1 DATE 5/24/94

SURFACE TYPE & WIDTH	SHOULDER TYPE & WIDTH LT.	SHOULDER TYPE & WIDTH RT.	SIDEWALK TYPE & WIDTH LT.	SIDEWALK TYPE & WIDTH RT.	DITCHES	CONDITION	ROAD CLASS	REMARKS: HOWARD DR.
								CUL DE SAC
								0 28
								0 21 30°
								↑
								0 15 BEGIN PROV 149
								0 05 30°
								US #7 ← 0 00 → US #7

E 20

FORM 6 HPS REV. 1971

ROAD INVENTORY FORM

VERMONT AGENCY OF TRANSPORTATION
PROJECT PLANNING DIVISION
MAPPING AND ROAD INVENTORY SECTION

PARTY CHIEF _____
RECORDER _____
TOWN OFFICIAL _____
TITLE _____

TOWN MILTON VILLAGE
COUNTY CHITTENDEN HWY. DIST. NO. 8
ROAD SYSTEM & NO. T 74
SHEET NO. 1 OF 1 DATE 5/24/94

SURFACE TYPE & WIDTH	SHOULDER TYPE & WIDTH LT.	SHOULDER TYPE & WIDTH RT.	SIDEWALK TYPE & WIDTH LT.	SIDEWALK TYPE & WIDTH RT.	DITCHES	CONDITION	ROAD CLASS	REMARKS: HERRICK AVE
								T33 ← 0 47 T33 → (0.07)
								T19 → 0 40 (0.06)
								T32 → 0 34 (0.01)
								T98 ← 0 33 (0.19)
I21				J4				0 29
								SCHOOL 0 17
								T89 → 0 14 (0.14)
								T31 ← 8 00
I21			J4					↓ T31

FORM 6 HPS REV. 1971

ROAD INVENTORY FORM

VERMONT AGENCY OF TRANSPORTATION
PROJECT PLANNING DIVISION
MAPPING AND ROAD INVENTORY SECTION

PARTY CHIEF _____
RECORDER _____
TOWN OFFICIAL _____
TITLE _____

TOWN MILTON
COUNTY CHITTENDEN HWY. DIST. NO. 8
ROAD SYSTEM & NO. T76
SHEET NO. 1 OF 1 DATE 5/24/94

SURFACE TYPE & WIDTH	SHOULDER TYPE & WIDTH		SIDEWALK TYPE & WIDTH		DITCHES	CONDITION	ROAD CLASS	REMARKS
	LT.	RT.	LT.	RT.				SHIRLEY AVE
								END 008
I24								CL2 #1 ← 000 → CL2 #1

FORM 6 HPS REV. 1971

ROAD INVENTORY FORM

VERMONT AGENCY OF TRANSPORTATION
PROJECT PLANNING DIVISION
MAPPING AND ROAD INVENTORY SECTION

PARTY CHIEF _____

RECORDER _____

TOWN OFFICIAL _____

TITLE _____

TOWN MILTON

COUNTY CHITTENDEN HWY. DIST. NO. 8

ROAD SYSTEM & NO. T77

SHEET NO. 1 OF 1 DATE 5/24/94

SURFACE TYPE & WIDTH	SHOULDER TYPE & WIDTH LT.	SHOULDER TYPE & WIDTH RT.	SIDEWALK TYPE & WIDTH LT.	SIDEWALK TYPE & WIDTH RT.	DITCHES	CONDITION	ROAD CLASS	REMARKS MEADOW LN	
								US#7	US#7
								← 0 23 →	
								30° 0 06	
								CL2#1	CL2#1
I24								← 0 00 →	

FORM 6 HPS REV. 1971

ROAD INVENTORY FORM

VERMONT AGENCY OF TRANSPORTATION
PROJECT PLANNING DIVISION
MAPPING AND ROAD INVENTORY SECTION

PARTY CHIEF _____
RECORDER _____

TOWN OFFICIAL _____
TITLE _____

TOWN MILTON
COUNTY CHITTENDEN HWY. DIST. NO. 8
ROAD SYSTEM & NO. T 78
SHEET NO. 1 OF 1 DATE 5/23/94

SURFACE TYPE & WIDTH	SHOULDER TYPE & WIDTH		SIDEWALK TYPE & WIDTH		DITCHES	CONDITION	ROAD CLASS	REMARKS BRIARWOOD LN
	LT.	RT.	LT.	RT.				

011 CL4 U.T.

CL2#2 ← 000 → CL2#2

I-20

FORM 6 HPS REV. 1971

ROAD INVENTORY FORM

VERMONT AGENCY OF TRANSPORTATION
PROJECT PLANNING DIVISION
MAPPING AND ROAD INVENTORY SECTION

PARTY CHIEF _____
RECORDER _____
TOWN OFFICIAL _____
TITLE _____

TOWN MILTON
COUNTY CHITTENDEN HWY. DIST. NO. 8
ROAD SYSTEM & NO. T 79
SHEET NO. 1 OF 1 DATE 5/23/94

SURFACE TYPE & WIDTH	SHOULDER TYPE & WIDTH LT.	SHOULDER TYPE & WIDTH RT.	SIDEWALK TYPE & WIDTH LT.	SIDEWALK TYPE & WIDTH RT.	DITCHES	CONDITION	ROAD CLASS	REMARKS
								JONZETHA CT.
								Cul De Sac
								0 21
								30° 0 03
								CL2 #3 CL2#3
I 20								← 0 00 →

FORM 6 HPS REV. 1971

ROAD INVENTORY FORM

VERMONT AGENCY OF TRANSPORTATION
PROJECT PLANNING DIVISION
MAPPING AND ROAD INVENTORY SECTION

PARTY CHIEF _____
RECORDER _____

TOWN OF MILTON VILLAGE
COUNTY CHITTENDEN HWY. DIST. NO. 8
ROAD SYSTEM & NO. T80
SHEET NO. 1 OF 1 DATE 5/24/94

TOWN OFFICIAL _____
TITLE _____

SURFACE TYPE & WIDTH	SHOULDER TYPE & WIDTH LT.	SHOULDER TYPE & WIDTH RT.	SIDEWALK TYPE & WIDTH LT.	SIDEWALK TYPE & WIDTH RT.	DITCHES	CONDITION	ROAD CLASS	REMARKS: OLD US #7

ARROWHEAD MTN. LAKE

008

002 ← APP

T22

US #7 006 US #7

FORM 6 HPS REV. 1971

ROAD INVENTORY FORM

VERMONT AGENCY OF TRANSPORTATION
PROJECT PLANNING DIVISION
MAPPING AND ROAD INVENTORY SECTION

PARTY CHIEF ______

RECORDER ______

TOWN OFFICIAL ______

TITLE ______

TOWN Milton Village

COUNTY Chittenden HWY. DIST. NO. 8

ROAD SYSTEM & NO. T81

SHEET NO. 1 OF 1 DATE 5/24/94

REMARKS Ice House Rd

SURFACE TYPE & WIDTH	SHOULDER TYPE & WIDTH LT.	SHOULDER TYPE & WIDTH RT.	SIDEWALK TYPE & WIDTH LT.	SIDEWALK TYPE & WIDTH RT.	DITCHES	CONDITION	ROAD CLASS	REMARKS	
								END 0.09	Town Garage
								US#7 ←	US#7 →
Width Varies Due To Parking								0.00	

FORM 6 HPS REV. 1971

ROAD INVENTORY FORM

VERMONT AGENCY OF TRANSPORTATION
PROJECT PLANNING DIVISION
MAPPING AND ROAD INVENTORY SECTION

PARTY CHIEF _____
RECORDER _____

TOWN OFFICIAL _____
TITLE _____

TOWN MILTON
COUNTY CHITTENDEN HWY. DIST. NO. 8
ROAD SYSTEM & NO. T82
SHEET NO. 1 OF 1 DATE 5/23/94

SURFACE TYPE & WIDTH	SHOULDER TYPE & WIDTH LT.	SHOULDER TYPE & WIDTH RT.	SIDEWALK TYPE & WIDTH LT.	SIDEWALK TYPE & WIDTH RT.	DITCHES	CONDITION	ROAD CLASS	REMARKS: LITTLEFIELD-CROSS RD
								T-7 CC#2 T40 ← 005 → T-7 CC#2 T40
								T23 ← 000 → T23
E22								

FORM 6 HPS REV. 1971

ROAD INVENTORY FORM

VERMONT AGENCY OF TRANSPORTATION
PROJECT PLANNING DIVISION
MAPPING AND ROAD INVENTORY SECTION

PARTY CHIEF _____
RECORDER _____
TOWN OFFICIAL _____
TITLE _____

TOWN MILTON
COUNTY CHITTENDEN HWY. DIST. NO. 8
ROAD SYSTEM & NO. T 83
SHEET NO. 1 OF 1 DATE 5/23/94

SURFACE TYPE & WIDTH	SHOULDER TYPE & WIDTH LT.	SHOULDER TYPE & WIDTH RT.	SIDEWALK TYPE & WIDTH LT.	SIDEWALK TYPE & WIDTH RT.	DITCHES	CONDITION	ROAD CLASS	REMARKS: SHELDON RD

T83 ← 0.31 → T83 0.03

90° 0.28 T29 0.05

90° 0.26

T83 ← 0.23 0.23

30° 0.09

T30 ← 0.00 → T30

I 22

FORM 6 HPS REV. 1971

ROAD INVENTORY FORM

VERMONT AGENCY OF TRANSPORTATION
PROJECT PLANNING DIVISION
MAPPING AND ROAD INVENTORY SECTION

PARTY CHIEF ____ TOWN Milton Village
RECORDER ____ COUNTY Chittenden HWY. DIST. NO. 8
TOWN OFFICIAL ____ ROAD SYSTEM & NO. T84
TITLE ____ SHEET NO. 1 OF 1 DATE 5/24/94

SURFACE TYPE & WIDTH	SHOULDER TYPE & WIDTH LT.	SHOULDER TYPE & WIDTH RT.	SIDEWALK TYPE & WIDTH LT.	SIDEWALK TYPE & WIDTH RT.	DITCHES	CONDITION	ROAD CLASS	REMARKS Turner Ave	
								End 0.14	
I18								0.08	
								T31 ←	T31 →
I22								0.00	

FORM 6 HPS REV. 1971

ROAD INVENTORY FORM

VERMONT AGENCY OF TRANSPORTATION
PLANNING DIVISION
MAPPING AND ROAD INVENTORY SECTION

PARTY CHIEF D.C. HARVEY
RECORDER
TOWN OFFICIAL
TITLE

TOWN MILTON
COUNTY CHITT. HWY. DIST. NO. 8
ROAD SYSTEM & NO. T-85
SHEET NO. 1 OF 1 DATE 9/24/98

SURFACE TYPE & WIDTH	SHOULDER TYPE & WIDTH LT.	SHOULDER TYPE & WIDTH RT.	SIDEWALK TYPE & WIDTH LT.	SIDEWALK TYPE & WIDTH RT.	DITCHES	CONDITION	ROAD CLASS	REMARKS
								END
								005
								003 30° RT
								T-7 CL #2
E-14								T-40 ← 000 → T-40 T-7 CL #2
								TIE ← 0.01 TO T-41

FORM 6 HPS REV. 1971

ROAD INVENTORY FORM

VERMONT AGENCY OF TRANSPORTATION
PLANNING DIVISION
MAPPING AND ROAD INVENTORY SECTION

PARTY CHIEF _____ TOWN MILTON

RECORDER _____ COUNTY CHITTENDEN HWY. DIST. NO. 8

TOWN OFFICIAL _____ ROAD SYSTEM & NO. T86

TITLE _____ SHEET NO. 1 OF 1 DATE 5/25/94

SURFACE TYPE & WIDTH	SHOULDER TYPE & WIDTH		SIDEWALK TYPE & WIDTH		DITCHES	CONDITION	ROAD CLASS	REMARKS JOHNSON'S CT.
	LT.	RT.	LT.	RT.				
								END 007
								T49 ← 000 T49 →
F22								

FORM 6 HPS REV. 1971

ROAD INVENTORY FORM

VERMONT AGENCY OF TRANSPORTATION
PROJECT PLANNING DIVISION
MAPPING AND ROAD INVENTORY SECTION

PARTY CHIEF _____
RECORDER _____

TOWN OFFICIAL _____
TITLE _____

TOWN MILTON VILLAGE
COUNTY CHITTENDEN HWY. DIST. NO. 8
ROAD SYSTEM & NO. T89
SHEET NO. 1 OF 1 DATE 5/24/94

SURFACE TYPE & WIDTH	SHOULDER TYPE & WIDTH		SIDEWALK TYPE & WIDTH		DITCHES	CONDITION	ROAD CLASS	REMARKS
	LT.	RT.	LT.	RT.				BAKER LN
								END
								0 17
								0 11 90°
								30° 0 03
								T74 T74
I 24								← 0 00 →

FORM 6 HPS REV. 1971

ROAD INVENTORY FORM

VERMONT AGENCY OF TRANSPORTATION
PLANNING DIVISION
MAPPING AND ROAD INVENTORY SECTION

PARTY CHIEF ______________________ TOWN Milton

RECORDER ______________________ COUNTY Chittenden HWY. DIST. NO. 8

TOWN OFFICIAL ______________________ ROAD SYSTEM & NO. T 90

TITLE ______________________ SHEET NO. 1 OF 1 DATE 5/25/94

SURFACE TYPE & WIDTH	SHOULDER TYPE & WIDTH LT.	SHOULDER TYPE & WIDTH RT.	SIDEWALK TYPE & WIDTH LT.	SIDEWALK TYPE & WIDTH RT.	DITCHES	CONDITION	ROAD CLASS	REMARKS Landfill Rd	
								Locked Gate	
								Nuts 0.12	
								US#7	US#7
I21								0.00	

FORM 6 HPS REV. 1971

ROAD INVENTORY FORM

VERMONT AGENCY OF TRANSPORTATION
PROJECT PLANNING DIVISION
MAPPING AND ROAD INVENTORY SECTION

PARTY CHIEF ____ TOWN Milton

RECORDER ____ COUNTY CHITTENDEN HWY. DIST. NO. 8

TOWN OFFICIAL ____ ROAD SYSTEM & NO. T91

TITLE ____ SHEET NO. 1 OF 1 DATE 5/24/94

SURFACE TYPE & WIDTH	SHOULDER TYPE & WIDTH LT.	SHOULDER TYPE & WIDTH RT.	SIDEWALK TYPE & WIDTH LT.	SIDEWALK TYPE & WIDTH RT.	DITCHES	CONDITION	ROAD CLASS	REMARKS REBECA LANDER LN Sign (LOCUST DR TOWN LIST)	
								SCHOOL	
								0.11	
								US#7	US#7
I25								← 0.00 →	

FORM 6 HPS REV. 1971

ROAD INVENTORY FORM

VERMONT AGENCY OF TRANSPORTATION
PROJECT PLANNING DIVISION
MAPPING AND ROAD INVENTORY SECTION

PARTY CHIEF _____
RECORDER _____

TOWN MILTON
COUNTY CHITTENDEN HWY. DIST. NO. 8
ROAD SYSTEM & NO. T92
SHEET NO. 1 OF 1 DATE 5/24/94

TOWN OFFICIAL _____
TITLE _____

SURFACE TYPE & WIDTH	SHOULDER TYPE & WIDTH LT.	SHOULDER TYPE & WIDTH RT.	SIDEWALK TYPE & WIDTH LT.	SIDEWALK TYPE & WIDTH RT.	DITCHES	CONDITION	ROAD CLASS	REMARKS: MEADOW RD
								T92 ← 0.69 → T92 (0.61)
								90° 0.64
								90° 0.42
								90° 0.31
								60° 0.26
								0.23 60°
								T92 ← 0.09 (0.08)
								T50 ← 0.00 → T50

I24

FORM 6 HPS REV. 1971

ROAD INVENTORY FORM

VERMONT AGENCY OF TRANSPORTATION
PROJECT PLANNING DIVISION
MAPPING AND ROAD INVENTORY SECTION

PARTY CHIEF _____
RECORDER _____
TOWN OFFICIAL _____
TITLE _____

TOWN MILTON
COUNTY CHITTENDEN HWY. DIST. NO. 8
ROAD SYSTEM & NO. T93
SHEET NO. 1 OF 1 DATE 5/24/94

SURFACE TYPE & WIDTH	SHOULDER TYPE & WIDTH LT.	SHOULDER TYPE & WIDTH RT.	SIDEWALK TYPE & WIDTH LT.	SIDEWALK TYPE & WIDTH RT.	DITCHES	CONDITION	ROAD CLASS	REMARKS
								BIRCH LN
								TIMOTHY CT.

CUL DE SAC
0 33 0.25
30° 0 19
90° 0 17
TIMOTHY CT
T94
0 08 0.08
T50 T50
0 00

I24

FORM 6 HPS REV. 1971

ROAD INVENTORY FORM

VERMONT AGENCY OF TRANSPORTATION
PROJECT PLANNING DIVISION
MAPPING AND ROAD INVENTORY SECTION

PARTY CHIEF ____ TOWN Milton

RECORDER ____ COUNTY Chittenden HWY. DIST. NO. 6

ROAD SYSTEM & NO. T94

TOWN OFFICIAL ____

TITLE ____ SHEET NO. 1 OF 1 DATE 5/24/94

SURFACE TYPE & WIDTH	SHOULDER TYPE & WIDTH LT.	SHOULDER TYPE & WIDTH RT.	SIDEWALK TYPE & WIDTH LT.	SIDEWALK TYPE & WIDTH RT.	DITCHES	CONDITION	ROAD CLASS	REMARKS Doris Dr	
									End
								← T-94 CL#4 UNT. (dch)	0.22
I24								T93 ←	0.00 T93 →

0.22

FORM 6 HPS REV. 1971

ROAD INVENTORY FORM

VERMONT AGENCY OF TRANSPORTATION
PROJECT PLANNING DIVISION
MAPPING AND ROAD INVENTORY SECTION

PARTY CHIEF _____
RECORDER _____
TOWN OFFICIAL _____
TITLE _____

TOWN MILTON
COUNTY CHITTENDEN HWY. DIST. NO. 8
ROAD SYSTEM & NO. T95
SHEET NO. 1 OF 1 DATE 5/24/94

SURFACE TYPE & WIDTH	SHOULDER TYPE & WIDTH LT.	SHOULDER TYPE & WIDTH RT.	SIDEWALK TYPE & WIDTH LT.	SIDEWALK TYPE & WIDTH RT.	DITCHES	CONDITION	ROAD CLASS	REMARKS: WOODCREST CIRCLE
								T95
								091 → T95 0.12
								60° 088
								T99 ← 079 → T99 0.11
								30° 077
								90° 068 → T105 0.16
								052 → T105 0.17
								90° 045
								T99 ← 035 0.26
								90° 025
								T95 ← 009 90° 0.09
								T50 ← 000 → T50
I24								

FORM 6 HPS REV. 1971

ROAD INVENTORY FORM

VERMONT AGENCY OF TRANSPORTATION
PROJECT PLANNING DIVISION
MAPPING AND ROAD INVENTORY SECTION

PARTY CHIEF ____________________

RECORDER ____________________

TOWN OFFICIAL ____________________

TITLE ____________________

TOWN Milton

COUNTY Chitt. HWY. DIST. NO. 8

ROAD SYSTEM & NO. T-96 CL4

SHEET NO. 1 OF 1 DATE 5/24/94

SURFACE TYPE & WIDTH	SHOULDER TYPE & WIDTH		SIDEWALK TYPE & WIDTH		DITCHES	CONDITION	ROAD CLASS	REMARKS	
	LT.	RT.	LT.	RT.					
								↑	Untraveled
								CL2#6	CL2#6
								← 0+00 →	

FORM 6 HPS REV. 1971

ROAD INVENTORY FORM

VERMONT AGENCY OF TRANSPORTATION
PROJECT PLANNING DIVISION
MAPPING AND ROAD INVENTORY SECTION

PARTY CHIEF ____________ TOWN Milton

RECORDER ____________ COUNTY Chitt. HWY. DIST. NO. 8

TOWN OFFICIAL ____________ ROAD SYSTEM & NO. T-97

TITLE ____________ SHEET NO. 1 OF 1 DATE 5/24/94

SURFACE TYPE & WIDTH	SHOULDER TYPE & WIDTH LT.	SHOULDER TYPE & WIDTH RT.	SIDEWALK TYPE & WIDTH LT.	SIDEWALK TYPE & WIDTH RT.	DITCHES	CONDITION	ROAD CLASS	REMARKS Coon Hill Rd	
									Disc.
									006
								Milton	
								——— 000 ———	
								Colchester	

FORM 6 HPS REV. 1971

ROAD INVENTORY FORM

VERMONT AGENCY OF TRANSPORTATION
PROJECT PLANNING DIVISION
MAPPING AND ROAD INVENTORY SECTION

PARTY CHIEF _____ TOWN Milton Village

RECORDER _____ COUNTY Chittenden HWY. DIST. NO. 8

TOWN OFFICIAL _____ ROAD SYSTEM & NO. T98

TITLE _____ SHEET NO. 1 OF 1 DATE 5/24/94

REMARKS Bradley St not on Town List

(Beth Ave / John's Ct } Town List)

SURFACE TYPE & WIDTH	SHOULDER TYPE & WIDTH LT.	SHOULDER TYPE & WIDTH RT.	SIDEWALK TYPE & WIDTH LT.	SIDEWALK TYPE & WIDTH RT.	DITCHES	CONDITION	ROAD CLASS			
								T74 ←	0 35	→ T74
								90°	0 28	
								↑ Johns Ct.	0 20	90°
								T119 ←	0 18	
								↑ Beth Ave 90°	0 07	
								T33 ←	0 00	→ T33

0,17

0,18

I22

FORM 6 HPS REV. 1971

ROAD INVENTORY FORM

VERMONT AGENCY OF TRANSPORTATION
PROJECT PLANNING DIVISION
MAPPING AND ROAD INVENTORY SECTION

PARTY CHIEF _____
RECORDER _____
TOWN OFFICIAL _____
TITLE _____

TOWN MILTON
COUNTY CHITTENDEN HWY. DIST. NO. 8
ROAD SYSTEM & NO. T99
SHEET NO. 1 OF 1 DATE 5/24/94

SURFACE TYPE & WIDTH	SHOULDER TYPE & WIDTH LT.	SHOULDER TYPE & WIDTH RT.	SIDEWALK TYPE & WIDTH LT.	SIDEWALK TYPE & WIDTH RT.	DITCHES	CONDITION	ROAD CLASS	REMARKS
								HEMLOCK RD

T51 ← 030 → T51

0.07

T95 ← 023 → T95

0.23

30° 020

T95 ← 000 → T95

I 24

FORM 6 HPS REV. 1971

ROAD INVENTORY FORM

VERMONT AGENCY OF TRANSPORTATION
PLANNING DIVISION
MAPPING AND ROAD INVENTORY SECTION

PARTY CHIEF _____ TOWN MILTON

RECORDER _____ COUNTY CHITTENDEN HWY. DIST. NO. 8

TOWN OFFICIAL _____ ROAD SYSTEM & NO. T101

TITLE _____ SHEET NO. 1 OF 1 DATE 5/25/94

SURFACE TYPE & WIDTH	SHOULDER TYPE & WIDTH LT.	SHOULDER TYPE & WIDTH RT.	SIDEWALK TYPE & WIDTH LT.	SIDEWALK TYPE & WIDTH RT.	DITCHES	CONDITION	ROAD CLASS	REMARKS
								LA CASSE DR
								CUL DE SAC
								013
								CL2#6
I-25								← 000 → CL2#6

FORM 6 HPS REV. 1971

ROAD INVENTORY FORM

VERMONT AGENCY OF TRANSPORTATION
PROJECT PLANNING DIVISION
MAPPING AND ROAD INVENTORY SECTION

PARTY CHIEF ______

RECORDER ______

TOWN OFFICIAL ______

TITLE ______

TOWN MILTON

COUNTY CHITTENDEN HWY. DIST. NO. 8

ROAD SYSTEM & NO. T102

SHEET NO. 1 OF 1 DATE 5/23/94

SURFACE TYPE & WIDTH	SHOULDER TYPE & WIDTH LT.	SHOULDER TYPE & WIDTH RT.	SIDEWALK TYPE & WIDTH LT.	SIDEWALK TYPE & WIDTH RT.	DITCHES	CONDITION	ROAD CLASS	REMARKS OLD US #2	
									LOCKED GATE
								0	12
									T40 →
I24								0	00

↓ T103

FORM 6 HPS REV. 1971

ROAD INVENTORY FORM

VERMONT AGENCY OF TRANSPORTATION
PROJECT PLANNING DIVISION
MAPPING AND ROAD INVENTORY SECTION

PARTY CHIEF _____
RECORDER _____

TOWN MILTON
COUNTY CHITTENDEN HWY. DIST. NO. 8
ROAD SYSTEM & NO. T103

TOWN OFFICIAL _____
TITLE _____

SHEET NO. 1 OF 1 DATE 5-23-94

SURFACE TYPE & WIDTH	SHOULDER TYPE & WIDTH LT.	SHOULDER TYPE & WIDTH RT.	SIDEWALK TYPE & WIDTH LT.	SIDEWALK TYPE & WIDTH RT.	DITCHES	CONDITION	ROAD CLASS	REMARKS: OLD US #2
								END 0 36
E24								0 31
								60° 0 08
								T40 ← 000
I24								↓ T102

FORM 6 HPS REV. 1971

ROAD INVENTORY FORM

VERMONT AGENCY OF TRANSPORTATION
PROJECT PLANNING DIVISION
MAPPING AND ROAD INVENTORY SECTION

PARTY CHIEF _____
RECORDER _____

TOWN MILTON
COUNTY CHITTENDEN HWY. DIST. NO. 8
ROAD SYSTEM & NO. T104
SHEET NO. 1 OF 1 DATE 5/23/94

TOWN OFFICIAL _____
TITLE _____

SURFACE TYPE & WIDTH	SHOULDER TYPE & WIDTH LT.	SHOULDER TYPE & WIDTH RT.	SIDEWALK TYPE & WIDTH LT.	SIDEWALK TYPE & WIDTH RT.	DITCHES	CONDITION	ROAD CLASS	REMARKS
								OLD US #2
								END
								010
								003 90°
I24								US #2 ← 000 US #2 →

FORM 6 HPS REV. 1971

ROAD INVENTORY FORM

VERMONT AGENCY OF TRANSPORTATION
PROJECT PLANNING DIVISION
MAPPING AND ROAD INVENTORY SECTION

PARTY CHIEF _____
RECORDER _____
TOWN OFFICIAL _____
TITLE _____

TOWN MILTON
COUNTY CHITTENDEN HWY. DIST. NO. 8
ROAD SYSTEM & NO. T105
SHEET NO. 1 OF 1 DATE 5/24/94

REMARKS KINGSWOOD SOUTH
KINGSWOOD DR
(KINGSWOOD CR / BEAVER BROOK TOWN LN)

SURFACE TYPE & WIDTH	SHOULDER TYPE & WIDTH LT.	SHOULDER TYPE & WIDTH RT.	SIDEWALK TYPE & WIDTH LT.	SIDEWALK TYPE & WIDTH RT.	DITCHES	CONDITION	ROAD CLASS	REMARKS
								T95 ← 0.62 → T95 (0.13)
								0.55 30°
								T142 ← 0.49 (0.20)
								0.46 30°
								T143 ↑ KINGSWOOD DR (0.29)
								0.29 90°
								0.20 60°
								60° 0.13
								0.08 60°
								T95 → 0.00
I24			I4	I4				↓ T95

FORM 6 HPS REV. 1971

ROAD INVENTORY FORM

VERMONT AGENCY OF TRANSPORTATION
PROJECT PLANNING DIVISION
MAPPING AND ROAD INVENTORY SECTION

PARTY CHIEF _____
RECORDER _____
TOWN OFFICIAL _____
TITLE _____

TOWN MILTON
COUNTY CHITTENDEN HWY. DIST. NO. 8
ROAD SYSTEM & NO. T106
SHEET NO. 1 OF 1 DATE 5/24/94

REMARKS RUSSEL CIRCLE

SURFACE TYPE & WIDTH	SHOULDER TYPE & WIDTH LT.	SHOULDER TYPE & WIDTH RT.	SIDEWALK TYPE & WIDTH LT.	SIDEWALK TYPE & WIDTH RT.	DITCHES	CONDITION	ROAD CLASS	REMARKS
								0 47
								0 35 90°
								0 28 90°
								0 16 90°
								T106
								30° 0 09 → 0.09
								0 03 30°
								CL2#1 ← 0 00 → CL2#1

0.38

I24

FORM 6 HPS REV. 1971

ROAD INVENTORY FORM

VERMONT AGENCY OF TRANSPORTATION
PROJECT PLANNING DIVISION
MAPPING AND ROAD INVENTORY SECTION

PARTY CHIEF _____
RECORDER _____

TOWN MILTON
COUNTY CHITTENDEN HWY. DIST. NO. 8
ROAD SYSTEM & NO. T107

TOWN OFFICIAL _____
TITLE _____

SHEET NO. 1 OF 1 DATE 5/24/94

SURFACE TYPE & WIDTH	SHOULDER TYPE & WIDTH LT.	SHOULDER TYPE & WIDTH RT.	SIDEWALK TYPE & WIDTH LT.	SIDEWALK TYPE & WIDTH RT.	DITCHES	CONDITION	ROAD CLASS	REMARKS: HIDDEN MEADOWS

CUL DE SAC
0 15 0.04

T111
0 11 → 0.08

T111
0 04 → 0.04

T16 ← 0 00 → T16

I25

FORM 6 HPS REV. 1971

ROAD INVENTORY FORM

VERMONT AGENCY OF TRANSPORTATION
PROJECT PLANNING DIVISION
MAPPING AND ROAD INVENTORY SECTION

PARTY CHIEF _____
RECORDER _____

TOWN MILTON VILLAGE
COUNTY CHITTENDEN HWY. DIST. NO. 8
ROAD SYSTEM & NO. T108

TOWN OFFICIAL _____
TITLE _____

SHEET NO. 1 OF 1 DATE 5/24/94

SURFACE TYPE & WIDTH	SHOULDER TYPE & WIDTH LT.	SHOULDER TYPE & WIDTH RT.	SIDEWALK TYPE & WIDTH LT.	SIDEWALK TYPE & WIDTH RT.	DITCHES	CONDITION	ROAD CLASS	REMARKS: SUNSET AVE
								END
								022
E18								010
WIDTH VARIES DUE TO PARKING								CL2#2 ← 000 → CL2#2

FORM 6 HPS REV. 1971

ROAD INVENTORY FORM

VERMONT AGENCY OF TRANSPORTATION
PROJECT PLANNING DIVISION
MAPPING AND ROAD INVENTORY SECTION

PARTY CHIEF _____
RECORDER _____

TOWN OF MILTON
COUNTY CHITTENDEN HWY. DIST. NO. 8
ROAD SYSTEM & NO. T109

TOWN OFFICIAL _____
TITLE _____

SHEET NO. 1 OF 1 DATE 5/23/94

REMARKS QUAIL HOLLOW RD (DR TOWN LIST)

SURFACE TYPE & WIDTH	SHOULDER TYPE & WIDTH LT.	SHOULDER TYPE & WIDTH RT.	SIDEWALK TYPE & WIDTH LT.	SIDEWALK TYPE & WIDTH RT.	DITCHES	CONDITION	ROAD CLASS

CUL DE SAC
0 45 0.07

T30
0 38 → 0.04

T131
0 34 → 0.17

30°
0 21

T130
0 17 → 0.17

0 09 60°

T30 ← 0 60 → T30

I25

FORM 6 HPS REV. 1971

ROAD INVENTORY FORM

VERMONT AGENCY OF TRANSPORTATION
PROJECT PLANNING DIVISION
MAPPING AND ROAD INVENTORY SECTION

PARTY CHIEF _____
RECORDER _____
TOWN OFFICIAL _____
TITLE _____

TOWN MILTON
COUNTY CHITTENDEN HWY. DIST. NO. 8
ROAD SYSTEM & NO. T111
SHEET NO. 1 OF 1 DATE 5/24/94

REMARKS HIDDEN MEADOW
(No Name Town List)

SURFACE TYPE & WIDTH	SHOULDER TYPE & WIDTH LT.	SHOULDER TYPE & WIDTH RT.	SIDEWALK TYPE & WIDTH LT.	SIDEWALK TYPE & WIDTH RT.	DITCHES	CONDITION	ROAD CLASS	REMARKS
								T107 ← 019 T107 → 0.05
								T112 ← 014 0.14
								012 90°
								006 90°
								T107 ← 000 T107 →
I25								

FORM 6 HPS REV. 1971

ROAD INVENTORY FORM

VERMONT AGENCY OF TRANSPORTATION
PROJECT PLANNING DIVISION
MAPPING AND ROAD INVENTORY SECTION

PARTY CHIEF ______
RECORDER ______
TOWN OFFICIAL ______
TITLE ______

TOWN Milton
COUNTY Chittenden HWY. DIST. NO. 8
ROAD SYSTEM & NO. T112
SHEET NO. 1 OF 1 DATE 5/24/94

SURFACE TYPE & WIDTH	SHOULDER TYPE & WIDTH LT.	SHOULDER TYPE & WIDTH RT.	SIDEWALK TYPE & WIDTH LT.	SIDEWALK TYPE & WIDTH RT.	DITCHES	CONDITION	ROAD CLASS	REMARKS Hidden Meadows (No Name Town List)	
								Cul De Sac 0 05	
								← T111 0 00	
I25									

↓ T111

FORM 6 HPS REV. 1971

ROAD INVENTORY FORM

VERMONT AGENCY OF TRANSPORTATION
PLANNING DIVISION
MAPPING AND ROAD INVENTORY SECTION

PARTY CHIEF _____ TOWN MILTON

RECORDER _____ COUNTY CHITTENDEN HWY. DIST. NO. 8

TOWN OFFICIAL _____ ROAD SYSTEM & NO. T113

TITLE _____ SHEET NO. 1 OF 1 DATE 5/25/94

SURFACE TYPE & WIDTH	SHOULDER TYPE & WIDTH LT.	SHOULDER TYPE & WIDTH RT.	SIDEWALK TYPE & WIDTH LT.	SIDEWALK TYPE & WIDTH RT.	DITCHES	CONDITION	ROAD CLASS	REMARKS: JACKSON LN
								CUL DE SAC
								016
								005 60°
								CL2 #6 ← 000 → CL2 #6
I25								↓ T128

FORM 6 HPS REV. 1971

ROAD INVENTORY FORM

VERMONT AGENCY OF TRANSPORTATION
PROJECT PLANNING DIVISION
MAPPING AND ROAD INVENTORY SECTION

PARTY CHIEF _____
RECORDER _____
TOWN OFFICIAL _____
TITLE _____

TOWN MILTON
COUNTY CHITTENDEN HWY. DIST. NO. 8
ROAD SYSTEM & NO. T114
SHEET NO. 1 OF 3 DATE 5/23/94

SURFACE TYPE & WIDTH	SHOULDER TYPE & WIDTH LT.	SHOULDER TYPE & WIDTH RT.	SIDEWALK TYPE & WIDTH LT.	SIDEWALK TYPE & WIDTH RT.	DITCHES	CONDITION	ROAD CLASS	REMARKS
								SAWYER CIRCLE
								Oglewood Rd

T114 ← 036 → T114 0.25

019 90°

T114 ← 011 0.11

T27 ← 000 → T27

I 24

FORM 6 HPS REV. 1971

ROAD INVENTORY FORM

VERMONT AGENCY OF TRANSPORTATION
PROJECT PLANNING DIVISION
MAPPING AND ROAD INVENTORY SECTION

PARTY CHIEF _____
RECORDER _____
TOWN OFFICIAL _____
TITLE _____

TOWN MILTON
COUNTY CHITTENDEN HWY. DIST. NO. 8
ROAD SYSTEM & NO. T114
SHEET NO. 2 OF 3 DATE 5/23/94

SURFACE TYPE & WIDTH	SHOULDER TYPE & WIDTH LT.	SHOULDER TYPE & WIDTH RT.	SIDEWALK TYPE & WIDTH LT.	SIDEWALK TYPE & WIDTH RT.	DITCHES	CONDITION	ROAD CLASS	REMARKS
								SAWYER CIRCLE
								DELMA DRIVE

cul de sac
0 34
0 28 30°
75° 0 19

T114 ← D14 → T121 0.07

T114 ← 0 09 0.07

I24 0 00

CUL DE SAC

FORM 6 HPS REV. 1971

ROAD INVENTORY FORM

VERMONT AGENCY OF TRANSPORTATION
PROJECT PLANNING DIVISION
MAPPING AND ROAD INVENTORY SECTION

PARTY CHIEF _____
RECORDER _____
TOWN OFFICIAL _____
TITLE _____

TOWN MILTON
COUNTY CHITTENDEN HWY. DIST. NO. 8
ROAD SYSTEM & NO. T114
SHEET NO. 3 OF 3 DATE 5/23/94

SURFACE TYPE & WIDTH	SHOULDER TYPE & WIDTH LT.	SHOULDER TYPE & WIDTH RT.	SIDEWALK TYPE & WIDTH LT.	SIDEWALK TYPE & WIDTH RT.	DITCHES	CONDITION	ROAD CLASS	REMARKS
								~~SAWYER CIRCLE~~ Circle Rd
								T114 ← 041 → T114
								90° 035
								90° 021
								T114 ← 000 → T114
I24								↓ T121

FORM 6 HPS REV. 1971

ROAD INVENTORY FORM

VERMONT AGENCY OF TRANSPORTATION
PROJECT PLANNING DIVISION
MAPPING AND ROAD INVENTORY SECTION

PARTY CHIEF _____
RECORDER _____

TOWN MILTON
COUNTY CHITTENDEN HWY. DIST. NO. 8
ROAD SYSTEM & NO. T15

TOWN OFFICIAL _____
TITLE _____

SHEET NO. 1 OF 1 DATE 5/23/94

SURFACE TYPE & WIDTH	SHOULDER TYPE & WIDTH LT.	SHOULDER TYPE & WIDTH RT.	SIDEWALK TYPE & WIDTH LT.	SIDEWALK TYPE & WIDTH RT.	DITCHES	CONDITION	ROAD CLASS	REMARKS SAWYER AVE
								CUL DE SAC
								023
I 24								T12 ← 000 → T12

FORM 6 HPS REV. 1971

ROAD INVENTORY FORM

VERMONT AGENCY OF TRANSPORTATION
PROJECT PLANNING DIVISION
MAPPING AND ROAD INVENTORY SECTION

PARTY CHIEF _____
RECORDER _____

TOWN OFFICIAL _____
TITLE _____

TOWN MILTON
COUNTY CHITTENDEN HWY. DIST. NO. 8
ROAD SYSTEM & NO. T116
SHEET NO. 1 OF 1 DATE 5/24/94

SURFACE TYPE & WIDTH	SHOULDER TYPE & WIDTH LT.	SHOULDER TYPE & WIDTH RT.	SIDEWALK TYPE & WIDTH LT.	SIDEWALK TYPE & WIDTH RT.	DITCHES	CONDITION	ROAD CLASS	REMARKS
								ADAMS PARK
								CUL DE SAC
								018
								009 90°
								T16 T16
I25								000

FORM 6 HPS REV. 1971

ROAD INVENTORY FORM

VERMONT AGENCY OF TRANSPORTATION
PROJECT PLANNING DIVISION
MAPPING AND ROAD INVENTORY SECTION

PARTY CHIEF _____
RECORDER _____

TOWN OFFICIAL _____
TITLE _____

TOWN MILTON VILLAGE
COUNTY CHITTENDEN HWY. DIST. NO. 8
ROAD SYSTEM & NO. T117
SHEET NO. 1 OF 1 DATE 5/24/94

SURFACE TYPE & WIDTH	SHOULDER TYPE & WIDTH		SIDEWALK TYPE & WIDTH		DITCHES	CONDITION	ROAD CLASS	REMARKS BRANDY LN
	LT.	RT.	LT.	RT.				

END
011

90° 006

T57 000 T57

I-21

FORM 6 HPS REV. 1971

ROAD INVENTORY FORM

VERMONT AGENCY OF TRANSPORTATION
PROJECT PLANNING DIVISION
MAPPING AND ROAD INVENTORY SECTION

PARTY CHIEF _____
RECORDER _____
TOWN OFFICIAL _____
TITLE _____

TOWN MILTON VILLAGE
COUNTY CHITTENDEN HWY. DIST. NO. 8
ROAD SYSTEM & NO. T118
SHEET NO. 1 OF 1 DATE 5/24/94

SURFACE TYPE & WIDTH	SHOULDER TYPE & WIDTH LT.	SHOULDER TYPE & WIDTH RT.	SIDEWALK TYPE & WIDTH LT.	SIDEWALK TYPE & WIDTH RT.	DITCHES	CONDITION	ROAD CLASS	REMARKS: LAMOILLE TERR.
								Locked Gate
								035
								032 30°
								90° 027
								019 30°
								Locked Gate
								018
								017 30°
								012 60°
								T-164 ← 008 90°
								90° 003
								000 T57 →
								↓ T57

I-24

FORM 6 HPS REV. 1971

ROAD INVENTORY FORM

VERMONT AGENCY OF TRANSPORTATION
PROJECT PLANNING DIVISION
MAPPING AND ROAD INVENTORY SECTION

PARTY CHIEF _____
RECORDER _____
TOWN OFFICIAL _____
TITLE _____

TOWN MILTON VILLAGE
COUNTY CHITTENDEN HWY. DIST. NO. 8
ROAD SYSTEM & NO. T119
SHEET NO. ____ OF ____ DATE 5/24/94

SURFACE TYPE & WIDTH	SHOULDER TYPE & WIDTH LT.	SHOULDER TYPE & WIDTH RT.	SIDEWALK TYPE & WIDTH LT.	SIDEWALK TYPE & WIDTH RT.	DITCHES	CONDITION	ROAD CLASS	REMARKS: VERNON CT.
								T98 ← 0 07 → T98
								T33 ← 0 00 → T33
I 22								

FORM 6 HPS REV. 1971

ROAD INVENTORY FORM

VERMONT AGENCY OF TRANSPORTATION
PROJECT PLANNING DIVISION
MAPPING AND ROAD INVENTORY SECTION

PARTY CHIEF _____
RECORDER _____
TOWN OFFICIAL _____
TITLE _____

TOWN MILTON
COUNTY CHITTENDEN HWY. DIST. NO. 8
ROAD SYSTEM & NO. T120
SHEET NO. 1 OF 1 DATE 5/23/94

REMARKS HERRICK HILL

SURFACE TYPE & WIDTH	SHOULDER TYPE & WIDTH LT.	SHOULDER TYPE & WIDTH RT.	SIDEWALK TYPE & WIDTH LT.	SIDEWALK TYPE & WIDTH RT.	DITCHES	CONDITION	ROAD CLASS	REMARKS
								T120 ← 0.51 → T120 (0.07)
								0.48 90°
								0.46 90°
								T120 → 0.44 (0.44)
								30° 0.31
								0.27 30°
								60° 0.13
								0.09 60°
								T28 ← 0.00

I 24

↓ T28

FORM 6 HPS REV. 1971

ROAD INVENTORY FORM

VERMONT AGENCY OF TRANSPORTATION
PROJECT PLANNING DIVISION
MAPPING AND ROAD INVENTORY SECTION

PARTY CHIEF _____
RECORDER _____

TOWN OFFICIAL _____
TITLE _____

TOWN MILTON
COUNTY CHITTENDEN HWY. DIST. NO. 8
ROAD SYSTEM & NO. T121
SHEET NO. 1 OF 1 DATE 5/23/94

SURFACE TYPE & WIDTH	SHOULDER TYPE & WIDTH LT.	SHOULDER TYPE & WIDTH RT.	SIDEWALK TYPE & WIDTH LT.	SIDEWALK TYPE & WIDTH RT.	DITCHES	CONDITION	ROAD CLASS	REMARKS: SONYA RD
								CUL DE SAC 015
								T114 ← 000 → T114
I24								↓ T114

FORM 6 HPS REV. 1971

ROAD INVENTORY FORM

VERMONT AGENCY OF TRANSPORTATION
PLANNING DIVISION
MAPPING AND ROAD INVENTORY SECTION

PARTY CHIEF _____ TOWN MILTON

RECORDER _____ COUNTY CHITTENDEN HWY. DIST. NO. 8

TOWN OFFICIAL _____ ROAD SYSTEM & NO. T122

TITLE _____ SHEET NO. 1 OF 1 DATE 5/25/94

SURFACE TYPE & WIDTH	SHOULDER TYPE & WIDTH LT.	SHOULDER TYPE & WIDTH RT.	SIDEWALK TYPE & WIDTH LT.	SIDEWALK TYPE & WIDTH RT.	DITCHES	CONDITION	ROAD CLASS	REMARKS: CATAMOUNT DR
								US#7 ← 081 → US#7 (0.32)
								30 057
								30° 052
								T55 → 049 (0.28)
								30° 031
								60° 028
								T123 ← 021 (0.09)
								T123 ← 012 (0.12)
								009 30°
								30° 004
								US#7 ← 000 → US#7
I 26								

FORM 6 HPS REV. 1971

ROAD INVENTORY FORM

VERMONT AGENCY OF TRANSPORTATION
PLANNING DIVISION
MAPPING AND ROAD INVENTORY SECTION

PARTY CHIEF _____ TOWN MILTON

RECORDER _____ COUNTY CHITTENDEN HWY. DIST. NO. 8

TOWN OFFICIAL _____ ROAD SYSTEM & NO. T123

TITLE _____ SHEET NO. 1 OF 1 DATE 5/25/94

REMARKS Wells House Rd

SURFACE TYPE & WIDTH	SHOULDER TYPE & WIDTH LT.	SHOULDER TYPE & WIDTH RT.	SIDEWALK TYPE & WIDTH LT.	SIDEWALK TYPE & WIDTH RT.	DITCHES	CONDITION	ROAD CLASS		
								T122 ←	→ T122
								0 22	
								0 14	90°
								0 07	90°
								T122 ←	→ T122
I-26								000	

FORM 6 HPS REV. 1971

ROAD INVENTORY FORM

VERMONT AGENCY OF TRANSPORTATION
PROJECT PLANNING DIVISION
MAPPING AND ROAD INVENTORY SECTION

PARTY CHIEF _____ TOWN Milton

RECORDER _____ COUNTY Chittenden HWY. DIST. NO. 8

TOWN OFFICIAL _____ ROAD SYSTEM & NO. T124

TITLE _____ SHEET NO. 1 OF 1 DATE 5/23/94

SURFACE TYPE & WIDTH	SHOULDER TYPE & WIDTH LT.	SHOULDER TYPE & WIDTH RT.	SIDEWALK TYPE & WIDTH LT.	SIDEWALK TYPE & WIDTH RT.	DITCHES	CONDITION	ROAD CLASS	REMARKS June Way
								T125
								0 20 → 0.07
								T126
								0 13 → 0.13
								0 09 60°
								T14 T14
I24								← 0 00 →

FORM 6 HPS REV. 1971

ROAD INVENTORY FORM

VERMONT AGENCY OF TRANSPORTATION
PROJECT PLANNING DIVISION
MAPPING AND ROAD INVENTORY SECTION

PARTY CHIEF _____
RECORDER _____
TOWN OFFICIAL _____
TITLE _____

TOWN MILTON
COUNTY CHITTENDEN HWY. DIST. NO. 8
ROAD SYSTEM & NO. T125
SHEET NO. 1 OF 1 DATE 5/23/94

SURFACE TYPE & WIDTH	SHOULDER TYPE & WIDTH LT.	SHOULDER TYPE & WIDTH RT.	SIDEWALK TYPE & WIDTH LT.	SIDEWALK TYPE & WIDTH RT.	DITCHES	CONDITION	ROAD CLASS	REMARKS: PEP PLACE

T126
033 →

026 90°

T124
000 →

I24

FORM 6 HPS REV. 1971

ROAD INVENTORY FORM

VERMONT AGENCY OF TRANSPORTATION
PROJECT PLANNING DIVISION
MAPPING AND ROAD INVENTORY SECTION

PARTY CHIEF _____
RECORDER _____

TOWN OFFICIAL _____
TITLE _____

TOWN MILTON
COUNTY CHITTENDEN HWY. DIST. NO. 8
ROAD SYSTEM & NO. T126
SHEET NO. 1 OF 1 DATE 5/23/94

SURFACE TYPE & WIDTH	SHOULDER TYPE & WIDTH LT.	SHOULDER TYPE & WIDTH RT.	SIDEWALK TYPE & WIDTH LT.	SIDEWALK TYPE & WIDTH RT.	DITCHES	CONDITION	ROAD CLASS	REMARKS ELMER. PL

T124 ← 0.27 → T124

0.21

T127 ← 0.06

0.06

T125 → 0.00

I24

FORM 6 HPS REV. 1971

ROAD INVENTORY FORM

VERMONT AGENCY OF TRANSPORTATION
PROJECT PLANNING DIVISION
MAPPING AND ROAD INVENTORY SECTION

PARTY CHIEF ____________________

RECORDER ____________________

TOWN OFFICIAL ____________________

TITLE ____________________

TOWN: MILTON

COUNTY: CHITTENDEN HWY. DIST. NO. 8

ROAD SYSTEM & NO. T127

SHEET NO. 1 OF 1 DATE 5/23/94

SURFACE TYPE & WIDTH	SHOULDER TYPE & WIDTH		SIDEWALK TYPE & WIDTH		DITCHES	CONDITION	ROAD CLASS	REMARKS: SALLY WAY	
	LT.	RT.	LT.	RT.					
								CL2 #3	CL2 #3
								← 0	13 →
								60° 0	03
								T126	T126
I24								← 0	10 →

FORM 6 HPS REV. 1971

ROAD INVENTORY FORM

VERMONT AGENCY OF TRANSPORTATION
PLANNING DIVISION
MAPPING AND ROAD INVENTORY SECTION

PARTY CHIEF _____ TOWN MILTON

RECORDER _____ COUNTY CHITTENDEN HWY. DIST. NO. 8

TOWN OFFICIAL _____ ROAD SYSTEM & NO. T128

TITLE _____ SHEET NO. 1 OF 1 DATE 5/25/94

SURFACE TYPE & WIDTH	SHOULDER TYPE & WIDTH LT.	SHOULDER TYPE & WIDTH RT.	SIDEWALK TYPE & WIDTH LT.	SIDEWALK TYPE & WIDTH RT.	DITCHES	CONDITION	ROAD CLASS	REMARKS: VALLEY VIEW DR	
								CUL DE SAC	
								029	
								60° 010	
								CL2 #6	CL2 #6
I 25								← 000 →	

↓ T113

FORM 6 HPS REV. 1971

ROAD INVENTORY FORM

VERMONT AGENCY OF TRANSPORTATION
PROJECT PLANNING DIVISION
MAPPING AND ROAD INVENTORY SECTION

PARTY CHIEF _____
RECORDER _____
TOWN OFFICIAL _____
TITLE _____

TOWN MILTON
COUNTY CHITTENDEN HWY. DIST. NO. 8
ROAD SYSTEM & NO. T129
SHEET NO. 1 OF 1 DATE 5/23/94

SURFACE TYPE & WIDTH	SHOULDER TYPE & WIDTH LT.	SHOULDER TYPE & WIDTH RT.	SIDEWALK TYPE & WIDTH LT.	SIDEWALK TYPE & WIDTH RT.	DITCHES	CONDITION	ROAD CLASS	REMARKS
								THRUSH DR RED CLOVER WAY BLUEBIRD (BLUEBIRD ONLY TOWN LST)
								T-160 ← 0 77 → T-160
								MILTON VILLAGE 0 70 — — — 0.60 MILTON
								60° 0 62
								30° 0 52
								0 39 30°
								Begin BLUEBIRD RD. 0 27
								90° 0 25
								30° 0 21
								T130 ← 0 10 90° RED CLOVER WAY 0.10
								T30 ← 0 00 T30 →
I25								

FORM 6 HPS REV. 1971

ROAD INVENTORY FORM

VERMONT AGENCY OF TRANSPORTATION
PROJECT PLANNING DIVISION
MAPPING AND ROAD INVENTORY SECTION

PARTY CHIEF _____
RECORDER _____
TOWN OFFICIAL _____
TITLE _____

TOWN MILTON
COUNTY CHITTENDEN HWY. DIST. NO. 8
ROAD SYSTEM & NO. T130
SHEET NO. 1 OF 1 DATE 5/23/94

SURFACE TYPE & WIDTH	SHOULDER TYPE & WIDTH LT.	SHOULDER TYPE & WIDTH RT.	SIDEWALK TYPE & WIDTH LT.	SIDEWALK TYPE & WIDTH RT.	DITCHES	CONDITION	ROAD CLASS	REMARKS: RED CLOVER WAY (TOWN LIN)

T109 ← 027 → T109

020 60°

T129 ← 000

↓ T129

I25

FORM 6 HPS REV. 1971

ROAD INVENTORY FORM

VERMONT AGENCY OF TRANSPORTATION
PROJECT PLANNING DIVISION
MAPPING AND ROAD INVENTORY SECTION

PARTY CHIEF ______

RECORDER ______

TOWN OFFICIAL ______

TITLE ______

TOWN Milton

COUNTY Chittenden HWY. DIST. NO. 8

ROAD SYSTEM & NO. T131

SHEET NO. 1 OF 1 DATE 5/23/94

SURFACE TYPE & WIDTH	SHOULDER TYPE & WIDTH		SIDEWALK TYPE & WIDTH		DITCHES	CONDITION	ROAD CLASS	REMARKS THRUSH DR	
	LT.	RT.	LT.	RT.					
								Cul De Sac	
								0	17
								0	11 30°
								T109 ←	T109 →
I25								0	00

FORM 6 HPS REV. 1971

ROAD INVENTORY FORM

VERMONT AGENCY OF TRANSPORTATION
PROJECT PLANNING DIVISION
MAPPING AND ROAD INVENTORY SECTION

PARTY CHIEF _____
RECORDER _____
TOWN OFFICIAL _____
TITLE _____

TOWN MILTON
COUNTY CHITTENDEN HWY. DIST. NO. 8
ROAD SYSTEM & NO. T132
SHEET NO. 1 OF 1 DATE 5/23/94

SURFACE TYPE & WIDTH	SHOULDER TYPE & WIDTH LT.	SHOULDER TYPE & WIDTH RT.	SIDEWALK TYPE & WIDTH LT.	SIDEWALK TYPE & WIDTH RT.	DITCHES	CONDITION	ROAD CLASS	REMARKS: Kim Lane

END
0 29
0 20 30°
0 19 BEGIN PROV. 132
90° 0 15
T29 T29
I25 0 00

FORM 6 HPS REV. 1971

ROAD INVENTORY FORM

VERMONT AGENCY OF TRANSPORTATION
PROJECT PLANNING DIVISION
MAPPING AND ROAD INVENTORY SECTION

PARTY CHIEF ____________________ TOWN Milton

RECORDER ____________________ COUNTY Chittenden HWY. DIST. NO. 8

TOWN OFFICIAL ____________________ ROAD SYSTEM & NO. T133

TITLE ____________________ SHEET NO. ____ OF ____ DATE 5/23/94

SURFACE TYPE & WIDTH	SHOULDER TYPE & WIDTH LT.	SHOULDER TYPE & WIDTH RT.	SIDEWALK TYPE & WIDTH LT.	SIDEWALK TYPE & WIDTH RT.	DITCHES	CONDITION	ROAD CLASS	REMARKS Manley Common (Ira Pl Town List)	
								◁ PROV. 0	19 T-134 ▷
								0	12 90° Rt
								90° 0	04
								CL2 #3	CL2 #3
I 25								← 0	00 →

FORM 6 HPS REV. 1971

ROAD INVENTORY FORM

VERMONT AGENCY OF TRANSPORTATION
PLANNING DIVISION
MAPPING AND ROAD INVENTORY SECTION

PARTY CHIEF D.C. HARVEY
RECORDER
TOWN OFFICIAL
TITLE

TOWN MILTON
COUNTY CHITT. HWY. DIST. NO. 8
ROAD SYSTEM & NO. T-134
SHEET NO. 1 OF 1 DATE 3/31/95

SURFACE TYPE & WIDTH	SHOULDER TYPE & WIDTH LT.	SHOULDER TYPE & WIDTH RT.	SIDEWALK TYPE & WIDTH LT.	SIDEWALK TYPE & WIDTH RT.	DITCHES	CONDITION	ROAD CLASS	REMARKS
								JAMES DRIVE
								+ 0.18 CL#3 EXTENTION

T-29

T-3 CL2 ← 0 26 → T-3 CL2

END 1995 ADDITION

0 23 T-156 1997 ADDITION

LENAMEAR COURT

90° LT 0 18

← T-133 0 08 BEG. 1995 ADDITION

I-25-29

← 0 00 →

T-14 T-14

FORM 6 HPS REV. 1971

ROAD INVENTORY FORM

VERMONT AGENCY OF TRANSPORTATION
PROJECT PLANNING DIVISION
MAPPING AND ROAD INVENTORY SECTION

PARTY CHIEF ______ TOWN Milton

RECORDER ______ COUNTY Chittenden HWY. DIST. NO. 8

TOWN OFFICIAL ______ ROAD SYSTEM & NO. T134

TITLE ______ SHEET NO. 1 OF 1 DATE 5/23/94

SURFACE TYPE & WIDTH	SHOULDER TYPE & WIDTH LT.	SHOULDER TYPE & WIDTH RT.	SIDEWALK TYPE & WIDTH LT.	SIDEWALK TYPE & WIDTH RT.	DITCHES	CONDITION	ROAD CLASS	REMARKS Manley Common (James Dr Town List)
I25								

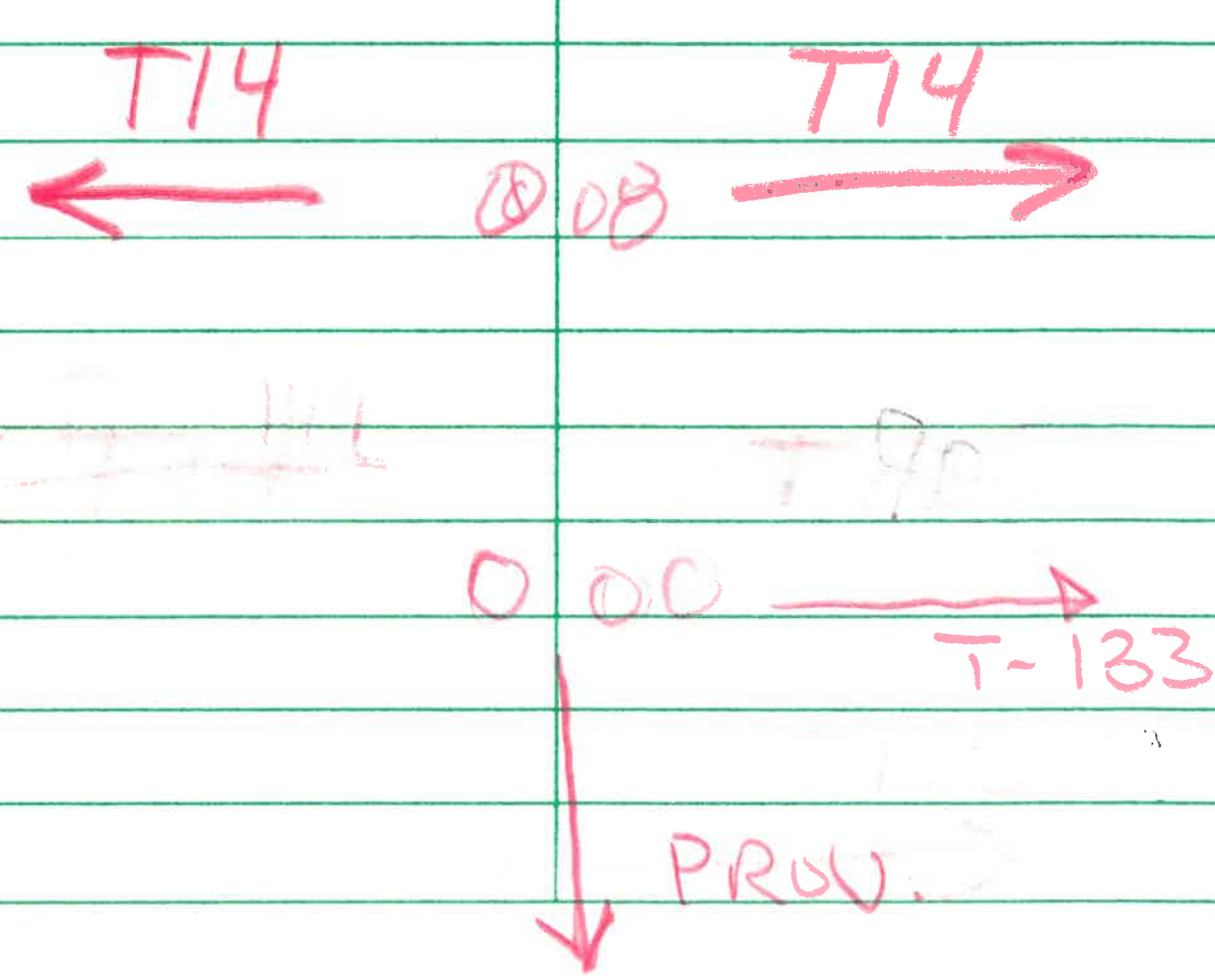

FORM 6 HPS REV. 1971

ROAD INVENTORY FORM

VERMONT AGENCY OF TRANSPORTATION
PROJECT PLANNING DIVISION
MAPPING AND ROAD INVENTORY SECTION

PARTY CHIEF _____

RECORDER _____

TOWN OFFICIAL _____

TITLE _____

TOWN Milton Village

COUNTY Chittenden HWY. DIST. NO. 8

ROAD SYSTEM & NO. T135

SHEET NO. 1 OF 1 DATE 5/24/94

REMARKS Moss End Dr.

SURFACE TYPE & WIDTH	SHOULDER TYPE & WIDTH LT.	SHOULDER TYPE & WIDTH RT.	SIDEWALK TYPE & WIDTH LT.	SIDEWALK TYPE & WIDTH RT.	DITCHES	CONDITION	ROAD CLASS			
								T135	T135	
								←	010 →	0.07
								90°	007	
								1 WAY 90°	005	
								T135		
								←	003	0.03
								T33	T33	
I32			J4	J4				←	000 →	

FORM 6 HPS REV. 1971

ROAD INVENTORY FORM

VERMONT AGENCY OF TRANSPORTATION
PLANNING DIVISION
MAPPING AND ROAD INVENTORY SECTION

PARTY CHIEF _____ TOWN MILTON

RECORDER _____ COUNTY CHITTENDEN HWY. DIST. NO. 8

TOWN OFFICIAL _____ ROAD SYSTEM & NO. T136

TITLE _____ SHEET NO. 1 OF 1 DATE 5/25/94

SURFACE TYPE & WIDTH	SHOULDER TYPE & WIDTH LT.	SHOULDER TYPE & WIDTH RT.	SIDEWALK TYPE & WIDTH LT.	SIDEWALK TYPE & WIDTH RT.	DITCHES	CONDITION	ROAD CLASS	REMARKS: STEWART LN (STRAWBERRY LN TOWN LIST)	
								T54 ←	T54 →
								025	
								008	90°
								CL2 #6 ←	CL2 #6 →
I-24								000	

FORM 6 HPS REV. 1971

ROAD INVENTORY FORM

VERMONT AGENCY OF TRANSPORTATION
PLANNING DIVISION
MAPPING AND ROAD INVENTORY SECTION

PARTY CHIEF _____ TOWN MILTON

RECORDER _____ COUNTY CHITTENDEN HWY. DIST. NO. 8

TOWN OFFICIAL _____ ROAD SYSTEM & NO. T137

TITLE _____ SHEET NO. 1 OF 1 DATE 5/25/94

SURFACE TYPE & WIDTH	SHOULDER TYPE & WIDTH LT.	SHOULDER TYPE & WIDTH RT.	SIDEWALK TYPE & WIDTH LT.	SIDEWALK TYPE & WIDTH RT.	DITCHES	CONDITION	ROAD CLASS	REMARKS RASPBERRY CT.
								T137 ← 014 → T137
								0.07
								90° 011
								90° 009
								T137 ← 007
								0.09
								005 30°
								T141 ← 000 → T141
I25				J4				

FORM 6 HPS REV. 1971

ROAD INVENTORY FORM

VERMONT AGENCY OF TRANSPORTATION
PROJECT PLANNING DIVISION
MAPPING AND ROAD INVENTORY SECTION

PARTY CHIEF ____________________

RECORDER ____________________

TOWN OFFICIAL ____________________

TITLE ____________________

TOWN Milton

COUNTY Chittenden HWY. DIST. NO. 8

ROAD SYSTEM & NO. T138

SHEET NO. 1 OF 1 DATE 5/24/94

SURFACE TYPE & WIDTH	SHOULDER TYPE & WIDTH LT.	SHOULDER TYPE & WIDTH RT.	SIDEWALK TYPE & WIDTH LT.	SIDEWALK TYPE & WIDTH RT.	DITCHES	CONDITION	ROAD CLASS	REMARKS Ducks Ct	
									Cul De Sac
									0.11
									T139
I24									0.00 →

FORM 6 HPS REV. 1971

ROAD INVENTORY FORM

VERMONT AGENCY OF TRANSPORTATION
PROJECT PLANNING DIVISION
MAPPING AND ROAD INVENTORY SECTION

PARTY CHIEF _____
RECORDER _____
TOWN OFFICIAL _____
TITLE _____

TOWN MILTON
COUNTY CHITTENDEN HWY. DIST. NO. 8
ROAD SYSTEM & NO. T139
SHEET NO. 1 OF 1 DATE 5/24/94

SURFACE TYPE & WIDTH	SHOULDER TYPE & WIDTH LT.	SHOULDER TYPE & WIDTH RT.	SIDEWALK TYPE & WIDTH LT.	SIDEWALK TYPE & WIDTH RT.	DITCHES	CONDITION	ROAD CLASS	REMARKS
								THE PLAINS
								(WHISPER LN TOWN RT)
								T138 →
								0 16
								60° 0 12
								CL2#1 ← CL2#1 →
I 24								0 00

FORM 6 HPS REV. 1971

ROAD INVENTORY FORM

VERMONT AGENCY OF TRANSPORTATION
PLANNING DIVISION
MAPPING AND ROAD INVENTORY SECTION

PARTY CHIEF ______________________ TOWN Milton

RECORDER ______________________ COUNTY Chittenden HWY. DIST. NO. 8

TOWN OFFICIAL ______________________ ROAD SYSTEM & NO. T140

TITLE ______________________ SHEET NO. 1 OF 1 DATE 5/25/94

SURFACE TYPE & WIDTH	SHOULDER TYPE & WIDTH LT.	SHOULDER TYPE & WIDTH RT.	SIDEWALK TYPE & WIDTH LT.	SIDEWALK TYPE & WIDTH RT.	DITCHES	CONDITION	ROAD CLASS	REMARKS Haydenberry Dr (Park Town Way)	
									T-164 ↑
								T141 ←	0.31
									0.07 60°
								US#7	US#7
I 25								←	0.00 →

FORM 6 HPS REV. 1971

ROAD INVENTORY FORM

VERMONT AGENCY OF TRANSPORTATION
PLANNING DIVISION
MAPPING AND ROAD INVENTORY SECTION

PARTY CHIEF _____ TOWN MILTON

RECORDER _____ COUNTY CHITTENDEN HWY. DIST. NO. 8

TOWN OFFICIAL _____ ROAD SYSTEM & NO. T141

TITLE _____ SHEET NO. 1 OF 2 DATE 5/25/94

SURFACE TYPE & WIDTH	SHOULDER TYPE & WIDTH LT.	SHOULDER TYPE & WIDTH RT.	SIDEWALK TYPE & WIDTH LT.	SIDEWALK TYPE & WIDTH RT.	DITCHES	CONDITION	ROAD CLASS	REMARKS
								HAYDENBERRY DR. (STRAWBERRY LN-WEST TOWN LIST)
								T141 ← 028 → T141
								90° 026
								90° 024
								T141 ← 022 30°
								T137 ← 017
								T140 ← 000 → T164
I25				14				

0.04
0.05
0.17

FORM 6 HPS REV. 1971

ROAD INVENTORY FORM

VERMONT AGENCY OF TRANSPORTATION
PROJECT PLANNING DIVISION
MAPPING AND ROAD INVENTORY SECTION

PARTY CHIEF _____
RECORDER _____
TOWN OFFICIAL _____
TITLE _____

TOWN MILTON
COUNTY CHITTENDEN HWY. DIST. NO. 8
ROAD SYSTEM & NO. T142
SHEET NO. 1 OF 1 DATE 5/24/94

REMARKS BEAVER BROOK RD

SURFACE TYPE & WIDTH	SHOULDER TYPE & WIDTH LT.	SHOULDER TYPE & WIDTH RT.	SIDEWALK TYPE & WIDTH LT.	SIDEWALK TYPE & WIDTH RT.	DITCHES	CONDITION	ROAD CLASS	REMARKS	
								T142 ←	T142 →
								0 48	0.04
								90° 0 46	
								90° 0 45	
								T142 ←	
								0 44	300° 0.07
								T143 ←	
								0 37	30° 0.37
								60° 0 16	
								90° 0 09	
								T105 ←	T105 →
I24			I4	I4				0 00	

FORM 6 HPS REV. 1971

ROAD INVENTORY FORM

VERMONT AGENCY OF TRANSPORTATION
PROJECT PLANNING DIVISION
MAPPING AND ROAD INVENTORY SECTION

PARTY CHIEF _____
RECORDER _____

TOWN MILTON
COUNTY CHITTENDEN HWY. DIST. NO. 8
ROAD SYSTEM & NO. T143

TOWN OFFICIAL _____
TITLE _____

SHEET NO. 1 OF 1 DATE 5/24/94

SURFACE TYPE & WIDTH	SHOULDER TYPE & WIDTH		SIDEWALK TYPE & WIDTH		DITCHES	CONDITION	ROAD CLASS	REMARKS
	LT.	RT.	LT.	RT.				KINGSWOOD SOUTH
I24			I4	I4				

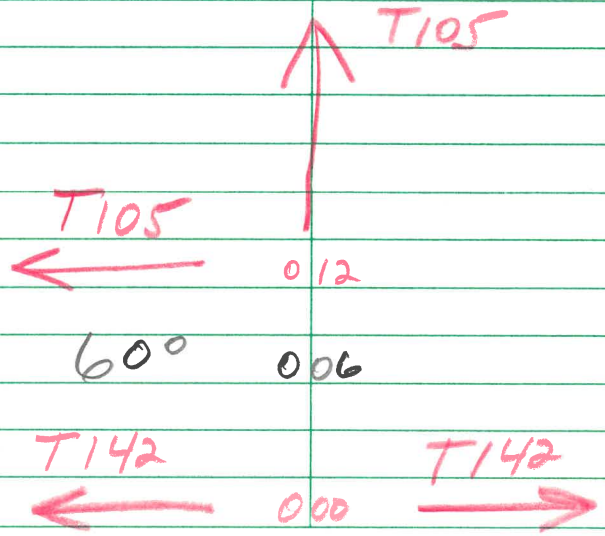

FORM 6 HPS REV. 1971

ROAD INVENTORY FORM

VERMONT AGENCY OF TRANSPORTATION
PLANNING DIVISION
MAPPING AND ROAD INVENTORY SECTION

PARTY CHIEF _____ TOWN MILTON

RECORDER _____ COUNTY CHITTENDEN HWY. DIST. NO. 8

TOWN OFFICIAL _____ ROAD SYSTEM & NO. T144

TITLE _____ SHEET NO. 1 OF 1 DATE 5/25/94

SURFACE TYPE & WIDTH	SHOULDER TYPE & WIDTH LT.	SHOULDER TYPE & WIDTH RT.	SIDEWALK TYPE & WIDTH LT.	SIDEWALK TYPE & WIDTH RT.	DITCHES	CONDITION	ROAD CLASS	REMARKS
								NANCY DR
								US#7 ← 008 US#7 →
								T145 ← 000 FUTURE →
I25				J4				

FORM 6 HPS REV. 1971

ROAD INVENTORY FORM

VERMONT AGENCY OF TRANSPORTATION
PLANNING DIVISION
MAPPING AND ROAD INVENTORY SECTION

PARTY CHIEF _____ TOWN MILTON

RECORDER _____ COUNTY CHITTENDEN HWY. DIST. NO. 8

TOWN OFFICIAL _____ ROAD SYSTEM & NO. T145

TITLE _____ SHEET NO. 1 OF ____ DATE 5/25/94

REMARKS DON AL DR
(CHECKERBERRY SQ TOWN LOT)

SURFACE TYPE & WIDTH	SHOULDER TYPE & WIDTH LT.	SHOULDER TYPE & WIDTH RT.	SIDEWALK TYPE & WIDTH LT.	SIDEWALK TYPE & WIDTH RT.	DITCHES	CONDITION	ROAD CLASS		
								END OF CONST. ST.	
								0	37
								T-155 ←	0 35
								FIELD RIDGE	
			GRASS	5'				0	21 60° RT
								T144	
								← 0	14
								T146	T-159
I-24-26			5'					← 0	00 →

FORM 6 HPS REV. 1971

ROAD INVENTORY FORM

VERMONT AGENCY OF TRANSPORTATION
PLANNING DIVISION
MAPPING AND ROAD INVENTORY SECTION

PARTY CHIEF ______________________ TOWN Milton

RECORDER ______________________ COUNTY Chittenden HWY. DIST. NO. 8

TOWN OFFICIAL ______________________ ROAD SYSTEM & NO. T146

TITLE ______________________ SHEET NO. 1 OF 1 DATE 5/25/94

SURFACE TYPE & WIDTH	SHOULDER TYPE & WIDTH LT.	SHOULDER TYPE & WIDTH RT.	SIDEWALK TYPE & WIDTH LT.	SIDEWALK TYPE & WIDTH RT.	DITCHES	CONDITION	ROAD CLASS	REMARKS Don Al Dr	
								T145	↑
								←	0.09 Future
								US#7	US#7
I25			J4					←	0.00 →

FORM 6 HPS REV. 1971

ROAD INVENTORY FORM

VERMONT AGENCY OF TRANSPORTATION
PROJECT PLANNING DIVISION
MAPPING AND ROAD INVENTORY SECTION

PARTY CHIEF _____
RECORDER _____
TOWN OFFICIAL _____
TITLE _____

TOWN MILTON
COUNTY CHITTENDEN HWY. DIST. NO. 8
ROAD SYSTEM & NO. T147
SHEET NO. 1 OF 1 DATE 5/23/94

REMARKS DEER RUN

SURFACE TYPE & WIDTH	SHOULDER TYPE & WIDTH LT.	SHOULDER TYPE & WIDTH RT.	SIDEWALK TYPE & WIDTH LT.	SIDEWALK TYPE & WIDTH RT.	DITCHES	CONDITION	ROAD CLASS	REMARKS
								T147 ← 0.30 T147 → 0.19
								0.23 600°
								0.21 90°
								0.14 90°
								T147 → 0.11 0.11
								0.03 30°
								T30 ← 0.00 T30 →

I 26

FORM 6 HPS REV. 1971

ROAD INVENTORY FORM

VERMONT AGENCY OF TRANSPORTATION
PLANNING DIVISION
MAPPING AND ROAD INVENTORY SECTION

PARTY CHIEF Jay th Kilton
RECORDER
TOWN MILTON
COUNTY Chitt. HWY. DIST. NO. 8
TOWN OFFICIAL
ROAD SYSTEM & NO. T-148
TITLE
SHEET NO. 1 OF DATE 12/14/93

SURFACE TYPE & WIDTH	SHOULDER TYPE & WIDTH LT.	SHOULDER TYPE & WIDTH RT.	SIDEWALK TYPE & WIDTH LT.	SIDEWALK TYPE & WIDTH RT.	DITCHES	CONDITION	ROAD CLASS	REMARKS Cary Drive
								T-149 Fut
								← 047 →
								30° 039
								Fut. Baswood Dr
								← 033
								028 45°
								021 30°
								30° 014
								30° 008
								001 30°
								Cl 2 E 3
I-24								← 300 →

FORM 6 HPS REV. 1971

ROAD INVENTORY FORM

VERMONT AGENCY OF TRANSPORTATION
PLANNING DIVISION
MAPPING AND ROAD INVENTORY SECTION

PARTY CHIEF D. C. HARVEY
RECORDER
TOWN OFFICIAL
TITLE

TOWN MILTON
COUNTY CHITT. HWY. DIST. NO. 8
ROAD SYSTEM & NO. T-149
SHEET NO. 1 OF 1 DATE 4/14/98

SURFACE TYPE & WIDTH	SHOULDER TYPE & WIDTH LT.	SHOULDER TYPE & WIDTH RT.	SIDEWALK TYPE & WIDTH LT.	SIDEWALK TYPE & WIDTH RT.	DITCHES	CONDITION	ROAD CLASS	REMARKS: LONG POND DRIVE	
								END	
								0	53
								20° LT 0	23
								0	08 T-148 →
I-24-28								TURN-A-ROUND 0	00

FORM 6 HPS REV. 1971

ROAD INVENTORY FORM

VERMONT AGENCY OF TRANSPORTATION
PROJECT PLANNING DIVISION
MAPPING AND ROAD INVENTORY SECTION

PARTY CHIEF Jay A. Kilton
RECORDER

TOWN Milton
COUNTY Chitt. HWY. DIST. NO. 8

TOWN OFFICIAL
TITLE

ROAD SYSTEM & NO. T-150
SHEET NO. ___ OF ___ DATE 3/2/94

SURFACE TYPE & WIDTH	SHOULDER TYPE & WIDTH		SIDEWALK TYPE & WIDTH		DITCHES	CONDITION	ROAD CLASS	REMARKS Russell Dr.
	LT.	RT.	LT.	RT.				
								T-49 T-49
								← 024 →
								30 021
								014 60
								US 7 US 7
I-24								← 000 →

FORM 6 HPS REV. 1971

ROAD INVENTORY FORM

VERMONT AGENCY OF TRANSPORTATION
PLANNING DIVISION
MAPPING AND ROAD INVENTORY SECTION

PARTY CHIEF D. C. HARVEY
RECORDER
TOWN OFFICIAL
TITLE

TOWN MILTON VILLAGE
COUNTY CHITT. HWY. DIST. NO. 8
ROAD SYSTEM & NO. T-151
SHEET NO. 1 OF 1 DATE 3/31/95

SURFACE TYPE & WIDTH	SHOULDER TYPE & WIDTH LT.	SHOULDER TYPE & WIDTH RT.	SIDEWALK TYPE & WIDTH LT.	SIDEWALK TYPE & WIDTH RT.	DITCHES	CONDITION	ROAD CLASS	REMARKS: 1995 ADDITION VILLAGE DRIVE CLASS 3
								T-151
								0 21
								186° LT T-151 0 19
								0 18 END SIDEWALK
								T-151
I-14								0 16
								SLOW 45° LT 0 10
								J-5' SIDEWALK RIGHT.
I-24								US-7 ← 0 00 → US-7
								TIE: 270 FEET NORTH OF MACKEY
								DRIVE ON THE RIGHT

FORM 6 HPS REV. 1971

ROAD INVENTORY FORM

VERMONT AGENCY OF TRANSPORTATION
PLANNING DIVISION
MAPPING AND ROAD INVENTORY SECTION

PARTY CHIEF D. C. HARVEY
RECORDER
TOWN OFFICIAL
TITLE

TOWN MILTON
COUNTY CHITTENDEN HWY. DIST. NO. 8
ROAD SYSTEM & NO. T-152
SHEET NO. 1 OF 1 DATE 4/4/96

REMARKS EDGEWATER TERRACE

SURFACE TYPE & WIDTH	SHOULDER TYPE & WIDTH LT.	SHOULDER TYPE & WIDTH RT.	SIDEWALK TYPE & WIDTH LT.	SIDEWALK TYPE & WIDTH RT.	DITCHES	CONDITION	ROAD CLASS	REMARKS	
								END	
								0	16
								90° LT 0	02
I-24-27	E1	E2		J4				← 0	00 →
								US-7	US-7
								TIE: 2765 FT SOUTH OF B# 162A	

ON RIGHT SIDE AS YOU GO NORTH ON US-7

FORM 6 HPS REV. 1971

ROAD INVENTORY FORM

VERMONT AGENCY OF TRANSPORTATION
PLANNING DIVISION
MAPPING AND ROAD INVENTORY SECTION

PARTY CHIEF D. C. HARVEY
RECORDER
TOWN OFFICIAL
TITLE

TOWN MILTON
COUNTY CHITTENDEN HWY. DIST. NO. 8
ROAD SYSTEM & NO. T-153
SHEET NO. 1 OF 1 DATE 4/9/96

SURFACE TYPE & WIDTH	SHOULDER TYPE & WIDTH LT.	SHOULDER TYPE & WIDTH RT.	SIDEWALK TYPE & WIDTH LT.	SIDEWALK TYPE & WIDTH RT.	DITCHES	CONDITION	ROAD CLASS	REMARKS
								QUARRY ~~ROAD~~ LANE
								T-153 ↑
								0 14
								T-153 ↙
								T-153 ↖
								0 09
I-24	0	0	5					← 0 00 →
								T-5 T-5
								TIE: 0.40 NORTH OF JCT OF T-2 ON LEFT SIDE

FORM 6 HPS REV. 1963

ROAD INVENTORY FORM

VERMONT DEPARTMENT OF HIGHWAYS
HIGHWAY PLANNING DIVISION
MAPPING AND ROAD INVENTORY SECTION

PARTY CHIEF: D.C. HARVEY
RECORDER: _____
TOWN OFFICIAL: _____
TITLE: _____

TOWN: MILTON
COUNTY: CHITTENDEN DISTRICT NO.: 5
ROAD SYSTEM & NO.: T-154
SHEET NO.: 1 of 1 DATE: 10/8/96

SURFACE TYPE & WIDTH	SHOULDER TYPE & WIDTH		SIDEWALK TYPE & WIDTH		DITCHES	CONDITION	ROAD CLASS	IMPROVEMENT			REMARKS
								TYPE NEEDED*	COST PER MILE	COST PER SECTION	
	LT.	RT.	LR.	RT.							
											REMARKS +0.10 CL#3 1997 ADDITION COUNTRY LANE OFF WEST SIDE OF T-
											END
											0 10
											T-155 T-155
I-24C-C				4							← 0 00 →
											FIELD RIDGE DRIVE
										←	TIE: 0.10 TO T-6 CL#2

* C-Construction; R-Resurfacing

FORM 6 HPS REV. 1963

ROAD INVENTORY FORM

VERMONT DEPARTMENT OF HIGHWAYS
HIGHWAY PLANNING DIVISION
MAPPING AND ROAD INVENTORY SECTION

PARTY CHIEF: D. C. HARVEY
RECORDER:
TOWN OFFICIAL:
TITLE:

TOWN: MILTON
COUNTY: CHITTENDEN DISTRICT NO.: 5
ROAD SYSTEM & NO.: T-155
SHEET NO.: 1 of 1 DATE: 10/8/96

REMARKS: +0.24 CL#3 1997 ADDITION
FIELD RIDGE DRIVE

SURFACE TYPE & WIDTH	SHOULDER TYPE & WIDTH LT.	SHOULDER TYPE & WIDTH RT.	SIDEWALK TYPE & WIDTH LR.	SIDEWALK TYPE & WIDTH RT.	DITCHES	CONDITION	ROAD CLASS	IMPROVEMENT TYPE NEEDED*	COST PER MILE	COST PER SECTION	REMARKS	
											◁— T-145 — 0	25 — T-145 ▷
											0	23 60° RT
											30° LT	
											◁— T-154 — 0	10
											COUNTRY LANE	
											0	05 30° RT
											◁— T-6 CL#2 — 0	00 — T-6 CL#2 ▷
I-24 0-C				4							◁— TIE: 0.05 TO T-46	

* C–Construction; R–Resurfacing

FORM 6 HPS REV. 1971

ROAD INVENTORY FORM

VERMONT AGENCY OF TRANSPORTATION
PLANNING DIVISION
MAPPING AND ROAD INVENTORY SECTION

PARTY CHIEF D. C. HARVEY
RECORDER
TOWN OFFICIAL
TITLE

TOWN MILTON
COUNTY CHITTENDEN HWY. DIST. NO. 5
ROAD SYSTEM & NO. T-156
SHEET NO. 1 OF 1 DATE 4/17/97

SURFACE TYPE & WIDTH	SHOULDER TYPE & WIDTH LT.	SHOULDER TYPE & WIDTH RT.	SIDEWALK TYPE & WIDTH LT.	SIDEWALK TYPE & WIDTH RT.	DITCHES	CONDITION	ROAD CLASS	REMARKS: LENA MEAR COURT + 0.15 CL#3 1997 ADDITION	
									T-156
								0.15	
								T-156	
								T-156	
								0.09	
								0.07	Slow 90° RT
I-24-28								0.00	
I-5 RT.								T-134	T-134
								← TIE: 0.03 TO T-3	CL#2

FORM 6 HPS REV. 1971

ROAD INVENTORY FORM

VERMONT AGENCY OF TRANSPORTATION
PLANNING DIVISION
MAPPING AND ROAD INVENTORY SECTION

PARTY CHIEF D. C. HARVEY
RECORDER
TOWN OFFICIAL
TITLE

TOWN MILTON
COUNTY CHITT. HWY. DIST. NO. 5
ROAD SYSTEM & NO. T-157
SHEET NO. 1 OF 1 DATE 4/14/98

SURFACE TYPE & WIDTH	SHOULDER TYPE & WIDTH LT.	SHOULDER TYPE & WIDTH RT.	SIDEWALK TYPE & WIDTH LT.	SIDEWALK TYPE & WIDTH RT.	DITCHES	CONDITION	ROAD CLASS	REMARKS
								ANDREA LANE
								OFF WEST SIDE OF US-7
								TIE: 1640 feet back to beginning
							←	of T-157 ALONG US-7
								0 46
								US-7 US-7
								90° LT 0 36
								30° LT 0 23
								0 15 20° RT
								60° LT 0 03
I-24-28								US-7 ← 0 00 → US-7
								TIE: 1248 feet to I-60 +58 →

FORM 6 HPS REV. 1971

ROAD INVENTORY FORM

VERMONT AGENCY OF TRANSPORTATION
PLANNING DIVISION
MAPPING AND ROAD INVENTORY SECTION

PARTY CHIEF D. C. HARVEY
RECORDER
TOWN OFFICIAL
TITLE

TOWN MILTON
COUNTY CHITT. HWY. DIST. NO. 8
ROAD SYSTEM & NO. T-158
SHEET NO. 1 OF 1 DATE 10/1/98

SURFACE TYPE & WIDTH	SHOULDER TYPE & WIDTH LT.	SHOULDER TYPE & WIDTH RT.	SIDEWALK TYPE & WIDTH LT.	SIDEWALK TYPE & WIDTH RT.	DITCHES	CONDITION	ROAD CLASS	REMARKS: SAMMANIKKI CIRCLE
								CHRISEMILY LANE
								← 0 14 →
								T-159 T-159
								0 10 120° RT
								0 02 90° RT
I-24			S					← 0 00 →
								T-159 T-159
								CHRISEMILY LANE

FORM 6 HPS REV. 1971

ROAD INVENTORY FORM

VERMONT AGENCY OF TRANSPORTATION
PLANNING DIVISION
MAPPING AND ROAD INVENTORY SECTION

PARTY CHIEF D.C. HARVEY
RECORDER
TOWN OFFICIAL
TITLE

TOWN MILTON
COUNTY CHITT. HWY. DIST. NO. 8
ROAD SYSTEM & NO. T-159
SHEET NO. 1 OF 1 DATE 10/1/98

SURFACE TYPE & WIDTH	SHOULDER TYPE & WIDTH LT.	SHOULDER TYPE & WIDTH RT.	SIDEWALK TYPE & WIDTH LT.	SIDEWALK TYPE & WIDTH RT.	DITCHES	CONDITION	ROAD CLASS	REMARKS CHRISEMILY LANE
								0 30
								0 26
								45° LT 0 23
								← T-158 0 21
								SAMMANIKKI CIRCLE 0 16 45° RT
								← T-158 0 13
								30° LT 0 10
								0 08 30° RT
I-24			FS.					T-145 ← 0 00
								↓ T-146

FORM 6 HPS REV. 1971

ROAD INVENTORY FORM

VERMONT AGENCY OF TRANSPORTATION
PROJECT PLANNING DIVISION
MAPPING AND ROAD INVENTORY SECTION

PARTY CHIEF Jay H. Kistor
RECORDER
TOWN Milton
COUNTY Chitt. HWY. DIST. NO. 8
TOWN OFFICIAL
ROAD SYSTEM & NO. ~~T-148~~ T-160
TITLE
SHEET NO. ___ OF ___ DATE 3/2/94

SURFACE TYPE & WIDTH	SHOULDER TYPE & WIDTH LT.	SHOULDER TYPE & WIDTH RT.	SIDEWALK TYPE & WIDTH LT.	SIDEWALK TYPE & WIDTH RT.	DITCHES	CONDITION	ROAD CLASS	REMARKS: Milton Falls Court
								T-148
								T-148 0 54
								90 0 48
								90 0 46
								T-148
								0 40
								90 0 27
								T-149 Waterwheel Way
								0 13
								T-129
								0 03
T-24								0 00

Col de Sac

FORM 6 HPS REV. 1971

ROAD INVENTORY FORM

VERMONT AGENCY OF TRANSPORTATION
PLANNING DIVISION
MAPPING AND ROAD INVENTORY SECTION

PARTY CHIEF D. C. HARVEY
RECORDER
TOWN OFFICIAL
TITLE

TOWN MILTON
COUNTY CHITT. HWY. DIST. NO. 5
ROAD SYSTEM & NO. T-161
SHEET NO. 1 OF 1 DATE 4/14/98

SURFACE TYPE & WIDTH	SHOULDER TYPE & WIDTH LT.	SHOULDER TYPE & WIDTH RT.	SIDEWALK TYPE & WIDTH LT.	SIDEWALK TYPE & WIDTH RT.	DITCHES	CONDITION	ROAD CLASS	REMARKS: EMILE DRIVE OFF NORTH SIDE OF T-1
								T-161 ↗
								0 15
								T-161 ↙
								↑
								0 12
								30° LT 0 06
								0 03 30° RT
I-24-26								T-50 ← 0 00 → T-50
								HOBBS ROAD
								← TIE: 0.06 TO T-1 CL#2

FORM 6 HPS REV. 1971

ROAD INVENTORY FORM

VERMONT AGENCY OF TRANSPORTATION
PROJECT PLANNING DIVISION
MAPPING AND ROAD INVENTORY SECTION

PARTY CHIEF Jay H. Kilton
RECORDER
TOWN Milton
COUNTY Chitt HWY. DIST. NO. 8
TOWN OFFICIAL
ROAD SYSTEM & NO. ~~T-149~~ T-162
TITLE
SHEET NO. ___ OF ___ DATE 3/2/94

SURFACE TYPE & WIDTH	SHOULDER TYPE & WIDTH LT.	SHOULDER TYPE & WIDTH RT.	SIDEWALK TYPE & WIDTH LT.	SIDEWALK TYPE & WIDTH RT.	DITCHES	CONDITION	ROAD CLASS	REMARKS Waterwheel Way
								Cul de Sac
								030
								014 60
								T-148 T-148
I-24								← 000 →

FORM 6 HPS REV. 1971

ROAD INVENTORY FORM

VERMONT AGENCY OF TRANSPORTATION
PLANNING DIVISION
MAPPING AND ROAD INVENTORY SECTION

PARTY CHIEF: D. C. HARVEY

RECORDER:

TOWN OFFICIAL:

TITLE:

TOWN: MILTON

COUNTY: CHITT.   HWY. DIST. NO. 5

ROAD SYSTEM & NO. T-163

SHEET NO. 1 OF 1   DATE 4/14/98

SURFACE TYPE & WIDTH	SHOULDER TYPE & WIDTH LT.	SHOULDER TYPE & WIDTH RT.	SIDEWALK TYPE & WIDTH LT.	SIDEWALK TYPE & WIDTH RT.	DITCHES	CONDITION	ROAD CLASS	REMARKS
								PINE HARBOR ROAD OFF NORTH SIDE OF T-54
								T-163 (arrow)
								0.10
								T-163 (arrow)
								0.07
								60° LT 0.05
I-26-30								T-54 ← 0.00 → T-54
								← TIE: 0.01 TO T/L

FORM 6 HPS REV. 1971

ROAD INVENTORY FORM

VERMONT AGENCY OF TRANSPORTATION
PLANNING DIVISION
MAPPING AND ROAD INVENTORY SECTION

PARTY CHIEF D.C. HARVEY
RECORDER
TOWN OFFICIAL
TITLE

TOWN MILTON
COUNTY CHITTENDEN HWY. DIST. NO. 8
ROAD SYSTEM & NO. T-164
SHEET NO. 1 OF 1 DATE 4/5/2000

SURFACE TYPE & WIDTH	SHOULDER TYPE & WIDTH LT.	SHOULDER TYPE & WIDTH RT.	SIDEWALK TYPE & WIDTH LT.	SIDEWALK TYPE & WIDTH RT.	DITCHES	CONDITION	ROAD CLASS	REMARKS ELLISON STREET
								HAYDENBERRY DR.
								T-140
								0 33 T-141 STRAWBERRY LANE
								0 24 30° RT
								0 22 STACY ST (UNDER CONST.)
								30° LT 0 17
								0 11 20° RT
								0 10 EDWARD ST.
								20° LT 0 08
								V/L 0 05
I-26' C-C			I 8'	J 5'				0 00 T-118 LAMOILLE TERR
								T-118 LAMOILLE TERR

FORM 6 HPS REV. 1971

ROAD INVENTORY FORM

VERMONT AGENCY OF TRANSPORTATION
PLANNING DIVISION
MAPPING AND ROAD INVENTORY SECTION

PARTY CHIEF D. C. HARVEY
RECORDER
TOWN OFFICIAL
TITLE

TOWN MILTON
COUNTY CHITTENDEN HWY. DIST. NO. 8
ROAD SYSTEM & NO. T-165
SHEET NO. 1 OF 1 DATE 6/12/81

SURFACE TYPE & WIDTH	SHOULDER TYPE & WIDTH LT.	SHOULDER TYPE & WIDTH RT.	SIDEWALK TYPE & WIDTH LT.	SIDEWALK TYPE & WIDTH RT.	DITCHES	CONDITION	ROAD CLASS	REMARKS
								FOX RUN LANE OFF SOUTH SIDE OF ROAD
								T-166 ← 0 15 → T-166 HUNTING RIDGE RD
								90° LT 0 10
								SLOW 90° LT 0 05
I-24-26				J5'				T-166 ← 0 00 → T-166 HUNTING RIDGE RD
								TIE: 0.06 MILE TO T-5 CL #2 →

FORM 6 HPS REV. 1971

ROAD INVENTORY FORM

VERMONT AGENCY OF TRANSPORTATION
PLANNING DIVISION
MAPPING AND ROAD INVENTORY SECTION

PARTY CHIEF D.C. HARVEY
RECORDER
TOWN OFFICIAL
TITLE

TOWN MILTON
COUNTY CHITTENDEN HWY. DIST. NO. 8
ROAD SYSTEM & NO. T-166
SHEET NO. 1 OF 1 DATE 6/12/01

REMARKS HUNTING RIDGE ROAD
OFF EAST SIDE OF ROAD

SURFACE TYPE & WIDTH	SHOULDER TYPE & WIDTH LT.	SHOULDER TYPE & WIDTH RT.	SIDEWALK TYPE & WIDTH LT.	SIDEWALK TYPE & WIDTH RT.	DITCHES	CONDITION	ROAD CLASS		
								T-2	0 62 T-2
									45°
									0 56
									45°
									0 48
									0 40 110° RT.
									0 25 60° RT
									0 14 T-165 → FOX RUN RD
									0 06 T-165 →
I-24-26				5'				T-5 CL#2 ← NORTH	0 00 → T-5 CL#2 ROAD
									TIE: 0.20 MILE TO T-2 CL#2 →

FORM 6 HPS REV. 1971

ROAD INVENTORY FORM

VERMONT AGENCY OF TRANSPORTATION
PLANNING DIVISION
MAPPING AND ROAD INVENTORY SECTION

PARTY CHIEF Mike Eling
RECORDER
TOWN OFFICIAL
TITLE

TOWN MILTON
COUNTY CHITTENDEN HWY. DIST. NO. 8
ROAD SYSTEM & NO. T-167
SHEET NO. 1 OF 1 DATE June 2002

SURFACE TYPE & WIDTH	SHOULDER TYPE & WIDTH LT.	SHOULDER TYPE & WIDTH RT.	SIDEWALK TYPE & WIDTH LT.	SIDEWALK TYPE & WIDTH RT.	DITCHES	CONDITION	ROAD CLASS	REMARKS
								EDWARD ST.
								T-169 ← 0.22 → T-169
								45° LT
								45° LT
								0.12
I-30 c-c			5'					T-164 ← 0.00 → T-164 ELLISON DRIVE
								TIE: 0.24 MILE NORTH OF T-141 ON THE WEST SIDE

FORM 6 HPS REV. 1971

ROAD INVENTORY FORM

VERMONT AGENCY OF TRANSPORTATION
PLANNING DIVISION
MAPPING AND ROAD INVENTORY SECTION

PARTY CHIEF D. C. HARVEY
RECORDER
TOWN OFFICIAL
TITLE

TOWN MILTON
COUNTY CHITTENDEN HWY. DIST. NO. 8
ROAD SYSTEM & NO. T-168
SHEET NO. 1 OF 1 DATE 6/12/01

SURFACE TYPE & WIDTH	SHOULDER TYPE & WIDTH LT.	SHOULDER TYPE & WIDTH RT.	SIDEWALK TYPE & WIDTH LT.	SIDEWALK TYPE & WIDTH RT.	DITCHES	CONDITION	ROAD CLASS	REMARKS HIGHLAND AVE.
								T-171 ← 0.23 → T-171
								0.15 60°
								60° LT 0.07
I-30C-C			5'					T-30 ← 0.00 → T-30
								POOR FARM RD.
								TIE: 0.14 MILE NORTH OF T-149
								ON THE EAST SIDE OF T-30

FORM 6 HPS REV. 1971

ROAD INVENTORY FORM

VERMONT AGENCY OF TRANSPORTATION
PLANNING DIVISION
MAPPING AND ROAD INVENTORY SECTION

PARTY CHIEF M ELING
RECORDER
TOWN OFFICIAL
TITLE

TOWN MILTON
COUNTY CHITTENDEN HWY. DIST. NO.
ROAD SYSTEM & NO. T-169
SHEET NO. OF DATE

SURFACE TYPE & WIDTH	SHOULDER TYPE & WIDTH LT.	SHOULDER TYPE & WIDTH RT.	SIDEWALK TYPE & WIDTH LT.	SIDEWALK TYPE & WIDTH RT.	DITCHES	CONDITION	ROAD CLASS	REMARKS STACEY ST



Panel C-30-C

FORM 6 HPS REV. 1971

ROAD INVENTORY FORM

VERMONT AGENCY OF TRANSPORTATION
PLANNING DIVISION
MAPPING AND ROAD INVENTORY SECTION

PARTY CHIEF Eling
RECORDER
TOWN OFFICIAL
TITLE

TOWN Milton
COUNTY HWY. DIST. NO.
ROAD SYSTEM & NO. C/ 3 T-170
SHEET NO. 1 OF 1 DATE

SURFACE TYPE & WIDTH	SHOULDER TYPE & WIDTH LT.	SHOULDER TYPE & WIDTH RT.	SIDEWALK TYPE & WIDTH LT.	SIDEWALK TYPE & WIDTH RT.	DITCHES	CONDITION	ROAD CLASS	REMARKS Lela Mae Pl	
								cul de	sac
								0	15
Paved c-30-C								T-61 ← 0	00 → T-61

FORM 6 HPS REV. 1971

ROAD INVENTORY FORM

VERMONT AGENCY OF TRANSPORTATION
PLANNING DIVISION
MAPPING AND ROAD INVENTORY SECTION

PARTY CHIEF Elmy TOWN Milton

RECORDER _____ COUNTY _____ HWY. DIST. NO. _____

TOWN OFFICIAL _____ ROAD SYSTEM & NO. CL 3 T-171

TITLE _____ SHEET NO. _____ OF _____ DATE _____

SURFACE TYPE & WIDTH	SHOULDER TYPE & WIDTH LT.	SHOULDER TYPE & WIDTH RT.	SIDEWALK TYPE & WIDTH LT.	SIDEWALK TYPE & WIDTH RT.	DITCHES	CONDITION	ROAD CLASS	REMARKS Overlake Dr	
								End	as of yr 2002
								0	13
								T-168 ← 0	05
Paved 30'								0	00

cul de sac