


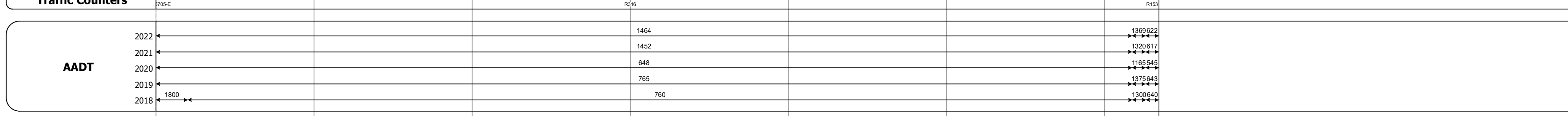
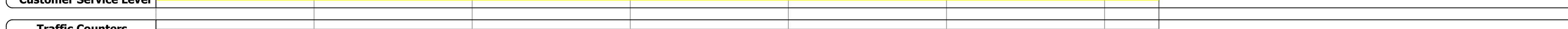





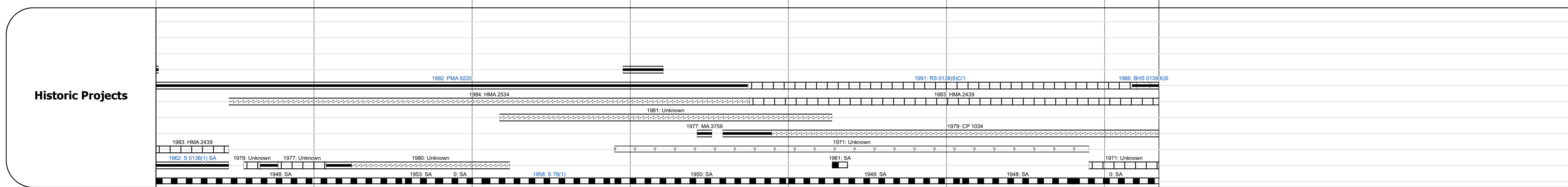
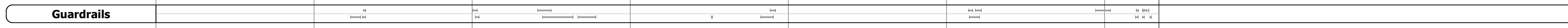

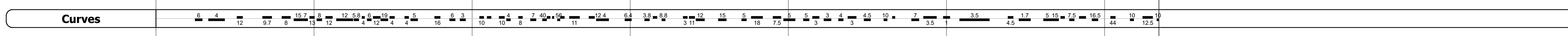
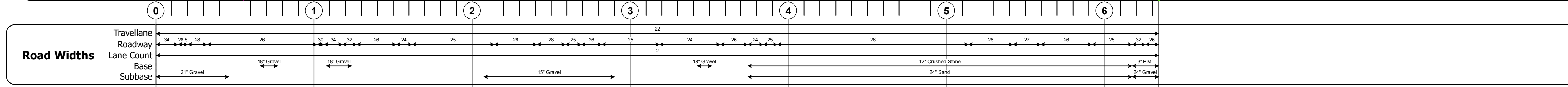
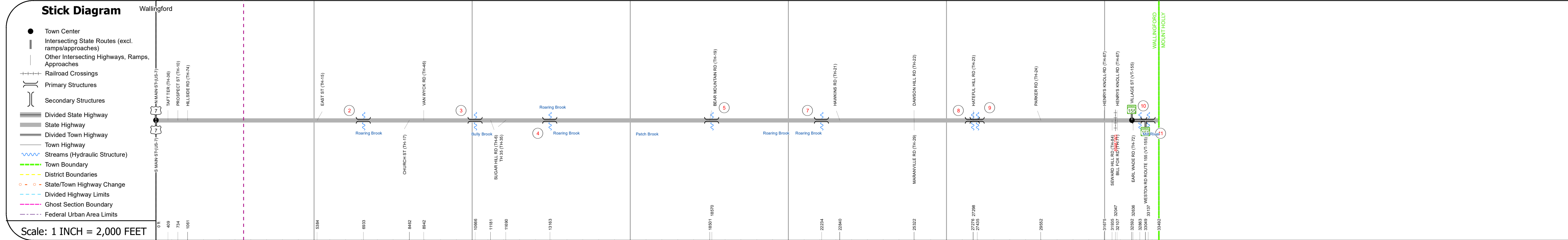
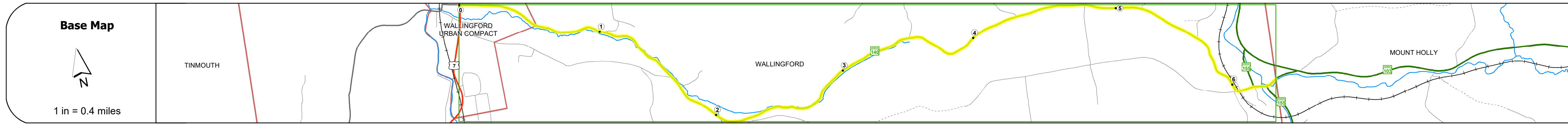
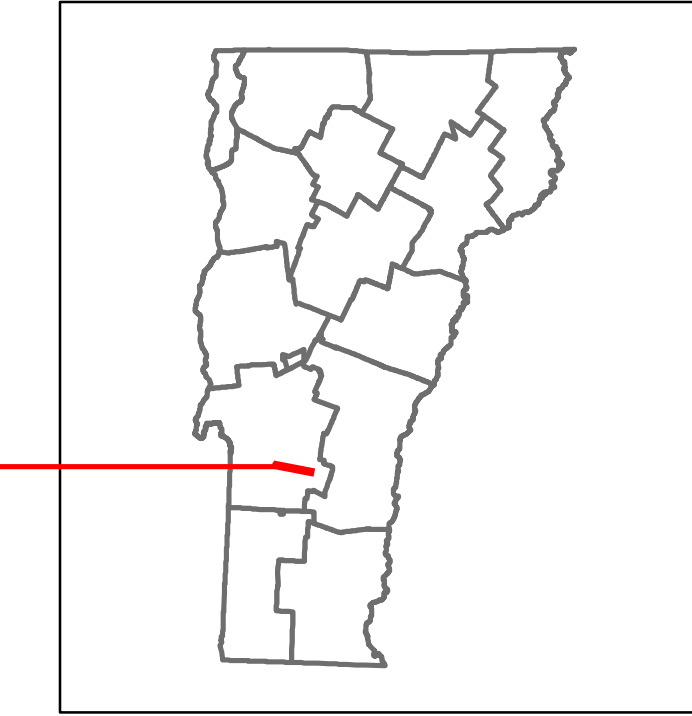


# Route Log and Progress Chart

**DRAFT**

Please Note: Errors and Omissions May Exist.  
Contact the VTrans Mapping Section with questions or concerns.

DISTRICT	TOWN	ROUTE
3	WALLINGFORD	VT-140



### STRUCTURE DESCRIPTIONS

<p><b>Bridge 2:</b> Slab - 1948 Structure No. 300138000211251 Length: 22' Width: 24.0' Under Clearance: 11.0' Weight Limit: 0 Facility Carried: VT140 Structure Type: CONCRETE SLAB Features Intersected: ROARING BROOK Surface: Bituminous Inspection Date: 12/2018 Maintenance: State</p>	<p><b>Bridge 11:</b> Tee Beam - 1928 Structure No. 20013800111252 Length: 41' Height: 100.0' Width: 33.0' Weight Limit: 0 Facility Carried: VT 00140 ML Structure Type: T-BEAM WIDE W SLAB Features Intersected: BROOK Surface: Bituminous Inspection Date: 6/2021 Maintenance/Ownership: State</p>
<p><b>Bridge 3:</b> Slab - 1927 Structure No. 300138000311251 Length: 21' Width: 20.0' Under Clearance: 4.0' Weight Limit: 0 Facility Carried: VT 140 Structure Type: CONCRETE SLAB Features Intersected: ROARING BROOK Surface: Bituminous Inspection Date: 12/2018 Maintenance: State</p>	<p><b>Bridge 4:</b> Slab - 1929 Structure No. 300138000411251 Length: 21' Width: 24.0' Under Clearance: 6.0' Weight Limit: 0 Facility Carried: VT140 Structure Type: CONCRETE SLAB Features Intersected: ROARING BROOK Surface: Bituminous Inspection Date: 12/2018 Maintenance: State</p>
<p><b>Bridge 5:</b> Frame - 1918 Structure No. 300138000511251 Length: 11' Width: 24.0' Under Clearance: 3.0' Weight Limit: 0 Facility Carried: VT140 Structure Type: CONCRETE FAME Features Intersected: BROOK Surface: Bituminous Inspection Date: 12/2018 Maintenance: State</p>	<p><b>Bridge 7:</b> Culvert - 1992 Structure No. 300138000711251 Length: 7' Under Clearance: 4.0' Weight Limit: 0 Facility Carried: VT140 Structure Type: CAMPPA Features Intersected: ROARING BROOK Inspection Date: 12/2018 Maintenance: State</p>
<p><b>Bridge 8:</b> Culvert - 1992 Structure No. 300138000811251 Length: 8' Under Clearance: 5.0' Weight Limit: 0 Facility Carried: VT140 Structure Type: CAMPPA Features Intersected: BROOK Inspection Date: 12/2018 Maintenance: State</p>	<p><b>Bridge 9:</b> Culvert - 1992 Structure No. 300138000911251 Length: 8' Under Clearance: 5.0' Weight Limit: 0 Facility Carried: VT140 Structure Type: CAMPPA Features Intersected: BROOK Inspection Date: 12/2018 Maintenance: State</p>
<p><b>Bridge 10:</b> Stringer/multi-beam or girder - 1986 Structure No. 200138001011252 Length: 118' Height: 100.0' Width: 33.0' Weight Limit: 0 Facility Carried: VT 00140 ML Structure Type: 2 SP CONT ROLLED BM Features Intersected: MILL RIVER Surface: Bituminous Inspection Date: 6/2021 Maintenance/Ownership: State</p>	

<p><b>Historic Projects</b></p> <ul style="list-style-type: none"> <li>Unknown</li> <li>Retreatment</li> <li>Resurface</li> <li>Bituminous Mix</li> <li>Skippy Mix</li> <li>Bituminous Seal</li> <li>Surface Treated Gravel</li> <li>Cold Plane and</li> <li>Reclaimed Base and Bituminous Concrete</li> <li>Concrete</li> <li>Plant Mix</li> <li>Reclaimed Base and Bituminous Concrete</li> </ul>	<p><b>Functional Class</b></p> <ul style="list-style-type: none"> <li>1 - Interstate System</li> <li>2 - Other Freeways and Expressways</li> <li>3 - Principal Arterial</li> <li>4 - Minor Arterial</li> <li>5 - Major Collector</li> <li>6 - Minor Collector</li> </ul>	<p><b>Curves</b></p> <ul style="list-style-type: none"> <li>Left (clockwise)</li> <li>Right (counter-clockwise)</li> </ul> <p><b>Grades</b></p> <ul style="list-style-type: none"> <li>Up (downward slope)</li> <li>Down (upward slope)</li> </ul> <p><b>Road Widths</b></p> <p>(ft)</p>	<p><b>Traffic Counters</b></p> <ul style="list-style-type: none"> <li>Continuous (CTC)</li> <li>Weigh-In-Motion (WIM)</li> <li>Short-Term, Scheduled</li> <li>Short-Term, Unscheduled</li> </ul> <p><b>Crash Locations</b></p> <ul style="list-style-type: none"> <li>Fatal</li> <li>Injury</li> <li>Property Damage Only</li> <li>Unknown Crash Type</li> </ul> <p><b>High Crash Locations (HCL's)</b></p> <p>Sections (&amp; Intersections)</p> <ul style="list-style-type: none"> <li>1 - 100 (1 - 10)</li> <li>101 - 200 (11 - 20)</li> <li>201 - 300 (21 - 30)</li> <li>301 - 400 (31 - 40)</li> <li>401 - 800 (41 - 113)</li> </ul>	<p><b>Mileage by Functional Class By Sheet</b></p> <p>0138 5 - Major collector 6.343</p>	<p><b>Mileage by Town By Sheet</b></p> <p>WALLINGFORD - V140-1125 6.343 of 6.343</p>	<p><b>DISTRICT</b></p> <p>3</p>	<p><b>TOWN</b></p> <p>WALLINGFORD</p>	<p><b>Date:</b> 09/23/23</p>	<p><b>ROUTE</b></p> <p>VT-140</p> <p>ETE mileage: 0.0 to 6.343</p>
<p>Page Total Mileage: 6.343 mi</p>						<p>Page Total Mileage: 6.343 mi</p>			