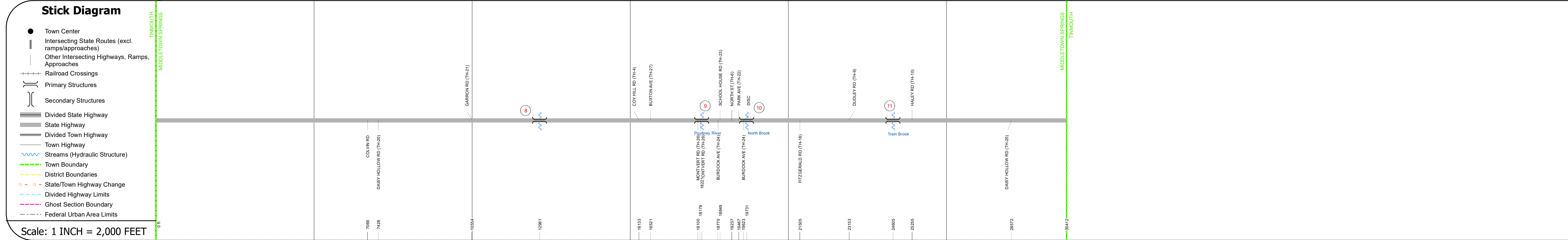
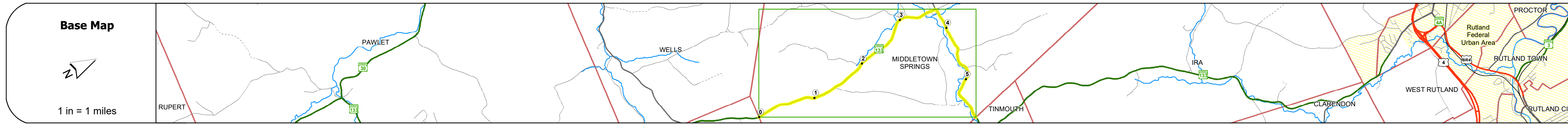
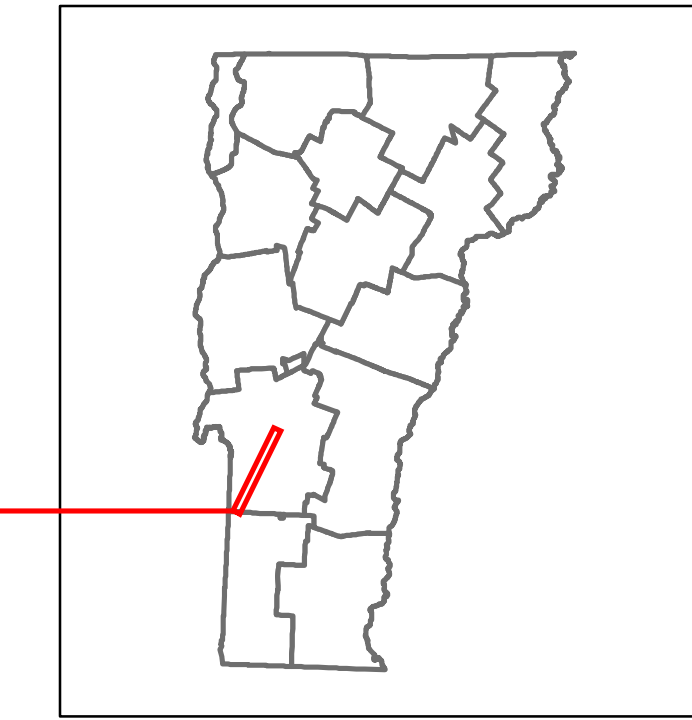


DISTRICT	TOWN	ROUTE
3	MIDDLETOWN SPRINGS	VT-133




Travellane	28	25	25.5	24	26	24	25	25	25	27	24	25	24	24	25	24	25	24	25
Roadway																			
Lane Count																			
Base																			
Subbase																			

Curves	4	9	0.3	5.3	8.3	4	8	8	5.4	6.7	5.5	7.7	11.1	10.8	9	19.4	18.3	21.8	6.6
--------	---	---	-----	-----	-----	---	---	---	-----	-----	-----	-----	------	------	---	------	------	------	-----

Grades																			
--------	--	--	--	--	--	--	--	--	--	--	--	--	--	--	--	--	--	--	--

Guardrails																			
------------	--	--	--	--	--	--	--	--	--	--	--	--	--	--	--	--	--	--	--

Rumblestrips																			
--------------	--	--	--	--	--	--	--	--	--	--	--	--	--	--	--	--	--	--	--



Maintenance Garage	District 3 - DMF Maintenance Castleton Garage																			
--------------------	---	--	--	--	--	--	--	--	--	--	--	--	--	--	--	--	--	--	--	--

Speed Zone																				
------------	--	--	--	--	--	--	--	--	--	--	--	--	--	--	--	--	--	--	--	--

Functional Class																				
------------------	--	--	--	--	--	--	--	--	--	--	--	--	--	--	--	--	--	--	--	--

National Highway System																				
-------------------------	--	--	--	--	--	--	--	--	--	--	--	--	--	--	--	--	--	--	--	--

Limited Access Highway																				
------------------------	--	--	--	--	--	--	--	--	--	--	--	--	--	--	--	--	--	--	--	--

Customer Service Level																				
------------------------	--	--	--	--	--	--	--	--	--	--	--	--	--	--	--	--	--	--	--	--

Traffic Counters																				
------------------	--	--	--	--	--	--	--	--	--	--	--	--	--	--	--	--	--	--	--	--

AA DT	2022	667	1000	1230
	2021	662	941	1220
	2020	584	831	1077
	2019	690	981	1272
	2018	690	1000	1300

Crash Locations	(Incomplete) 2023																			
	2022																			
	2021																			
	2020																			
	2019																			

### STRUCTURE DESCRIPTIONS

**Bridge 8:**  
Slab - 1931  
Structure No. 30013900811111  
Length: 14'  
Width: 30.0'  
Under Clearance: 4.0'  
Weight Limit: 0  
Facility Carried: VT133  
Structure Type: CONCRETE SLAB  
Features Intersected: IRA BROOK  
Surface: Bituminous  
Inspection Date: 11/2018  
Maintenance: State

**Bridge 9:**  
Tee Beam - 1915  
Structure No. 20013900911112  
Length: 43'  
Height: 100.0'  
Width: 30.0'  
Weight Limit: 0  
Facility Carried: VT 00133 ML  
Structure Type: CONC TBM WIDE W SLAB  
Features Intersected: POULTNEY RIVER  
Surface: Bituminous  
Inspection Date: 6/2021  
Maintenance/Ownership: State

**Bridge 10:**  
Stringer/multi-beam or girder - 1936  
Structure No. 20013800101112  
Length: 54'  
Height: 100.0'  
Width: 24.0'  
Weight Limit: 0  
Facility Carried: VT 00133 ML  
Structure Type: ROLLED BEAM  
Features Intersected: NORTH BROOK  
Surface: Bituminous  
Inspection Date: 6/2021  
Maintenance/Ownership: State

**Bridge 11:**  
Culvert - 1954  
Structure No. 3001380011111111  
Length: 6'  
Under Clearance: 5.0'  
Weight Limit: 0  
Facility Carried: VT133  
Structure Type: ACCGMPP  
Features Intersected: TRAIN BROOK  
Inspection Date: 11/2018  
Maintenance: State

<b>Historic Projects</b> <ul style="list-style-type: none"> <li>Unknown</li> <li>Retreatment</li> <li>Resurface</li> <li>Bituminous Mix</li> <li>Skinny Mix</li> <li>Bituminous Seal</li> </ul>	<b>Functional Class</b> <ul style="list-style-type: none"> <li>1 - Interstate System</li> <li>2 - Other Freeways and Expressways</li> <li>3 - Principal Arterial</li> <li>4 - Minor Arterial</li> <li>5 - Major Collector</li> <li>6 - Minor Collector</li> </ul>	<b>Curves</b> <ul style="list-style-type: none"> <li>Left</li> <li>Right</li> </ul>	<b>Grades</b> <ul style="list-style-type: none"> <li>grade up</li> <li>grade down</li> </ul>	<b>Traffic Counters</b> <ul style="list-style-type: none"> <li>Continuous (CTC)</li> <li>Weigh-In-Motion (WIM)</li> <li>Short-Term, Scheduled</li> <li>Short-Term, Unscheduled</li> </ul>	<b>Crash Locations</b> <ul style="list-style-type: none"> <li>Fatal</li> <li>Injury</li> <li>Property Damage Only</li> <li>Unknown Crash Type</li> </ul>	<b>Mileage by Functional Class By Sheet</b> 0139 5 - Major Collector 3.643 0138 5 - Major Collector 2.117 <b>Page Total Mileage: 5.760 mi</b>	<b>Mileage by Town By Sheet</b> MIDDLETOWN SPRINGS - v133-1111 5.76 of 5.76 <b>Page Total Mileage: 5.76 mi</b>	<b>DISTRICT</b> 3	<b>TOWN</b> MIDDLETOWN SPRINGS	<b>Date:</b> 09/23/23	<b>ROUTE</b> VT-133 ETE mileage: 7.716 to 13.476
--	--	--	---	--	---	--	--	----------------------	-----------------------------------	-----------------------	--