

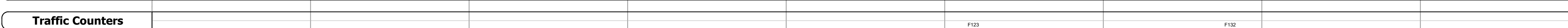






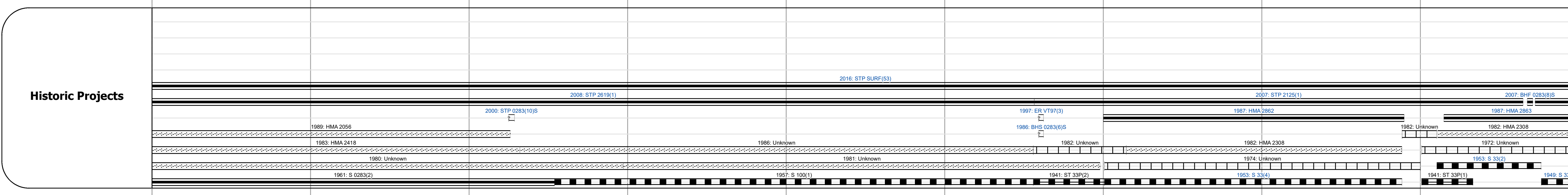
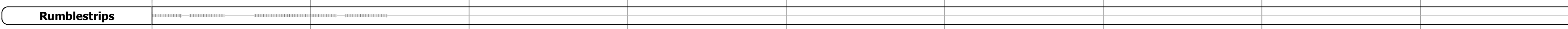
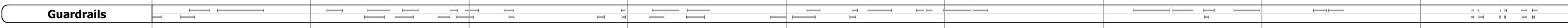
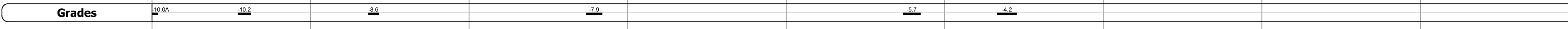

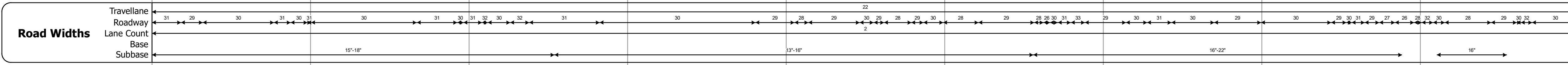
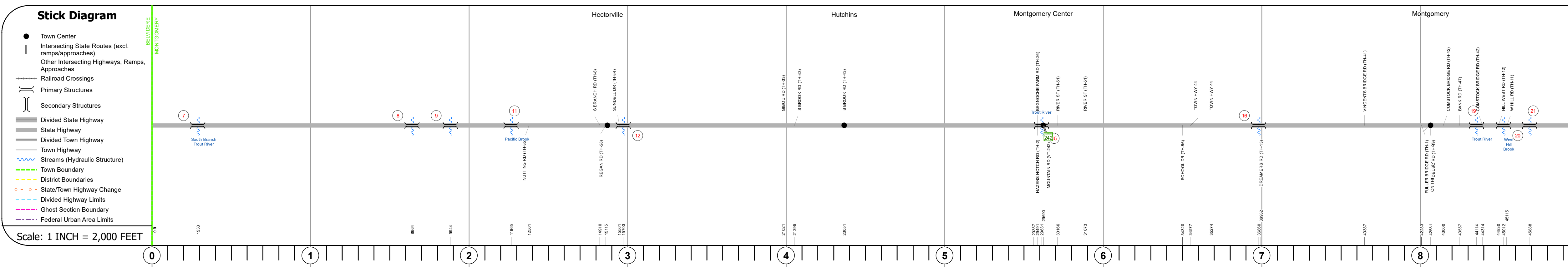
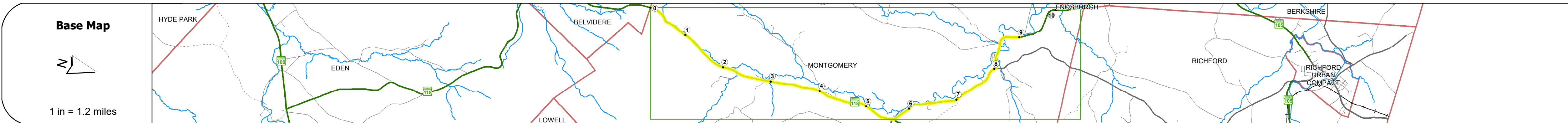
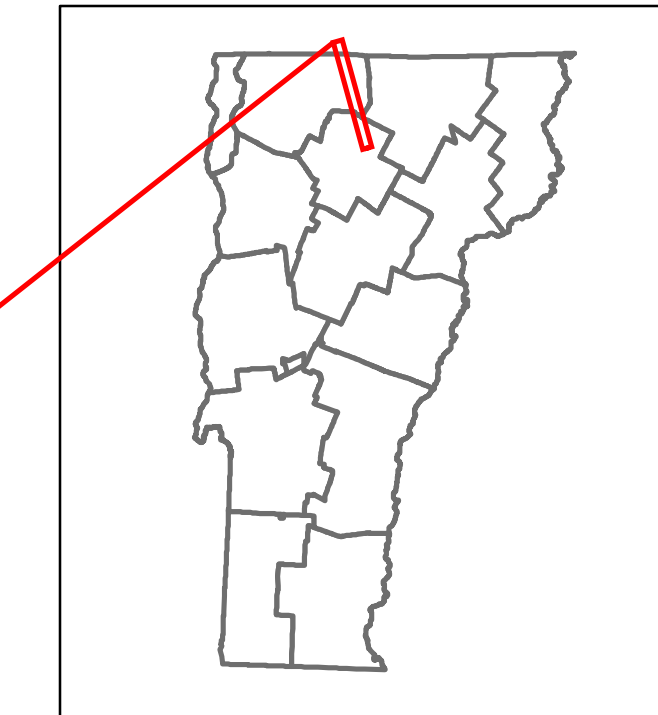


# Route Log and Progress Chart

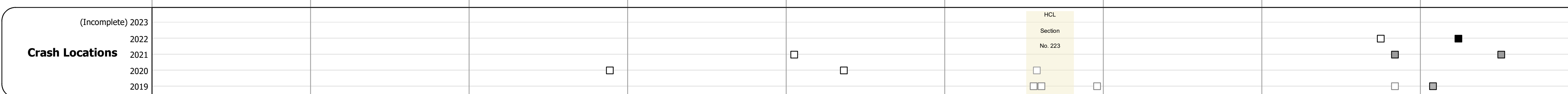
DRAFT

Please Note: Errors and Omissions May Exist.  
Contact the VTrans Mapping Section with questions or concerns.

DISTRICT	TOWN	ROUTE
8	MONTGOMERY	VT-118



Year	Section 1	Section 2	Section 3	Section 4	Section 5	Section 6	Section 7	Section 8			
2022	723	672	593	700	700	1787	980	1882	2065	2140	2205
2021	672	593	847	700	700	960	847	1477	1993	2384	1795
2020	593	847	700	700	700	847	700	988	1759	2104	1584
2019	700	700	1000	1000	1000	1000	1000	1178	2077	2484	1870
2018	700	700	1000	1000	1000	1000	1000	1200	2100	1700	1900



### STRUCTURE DESCRIPTIONS

<p><b>Bridge 7:</b> Culvert - 1961 Structure No. 300283000706101 Length: 12' Under Clearance: 8.0' Weight Limit: 0 Facility Carried: VT118 Structure Type: CGMPPA W CONC INVERT Features Intersected: SOUTH BRANCH Inspection Date: 11/2018 Maintenance: State</p>	<p><b>Bridge 20:</b> Stringer/multi-beam or girder - 1953 Structure No. 200283002006102 Length: 127' Under Clearance: 100.0' Weight Limit: 0 Facility Carried: VT 00118 ML Structure Type: 3 SPAN ROLLED BEAM Features Intersected: WEST HILL BROOK Surface: Bituminous Inspection Date: 12/2022 Maintenance/Ownership: State</p>
<p><b>Bridge 8:</b> Culvert - 1961 Structure No. 300283000806101 Length: 6.0' Under Clearance: 6.0' Weight Limit: 0 Facility Carried: VT118 Structure Type: ACCGMP Features Intersected: BROOK Inspection Date: 11/2018 Maintenance: State</p>	<p><b>Bridge 21:</b> Stringer/multi-beam or girder - 1953 Structure No. 200283002106102 Length: 187' Under Clearance: 100.0' Weight Limit: 0 Facility Carried: VT 00118 ML Structure Type: 3 SPAN ROLLED BEAM Features Intersected: TROUT RIVER Surface: Bituminous Inspection Date: 12/2022 Maintenance/Ownership: State</p>
<p><b>Bridge 9:</b> Culvert - 1961 Structure No. 300283000906101 Length: 6.0' Under Clearance: 6.0' Weight Limit: 0 Facility Carried: VT118 Structure Type: ACCGMP Features Intersected: BROOK Inspection Date: 11/2018 Maintenance: State</p>	<p><b>Bridge 11:</b> Stringer/multi-beam or girder - 1961 Structure No. 200283001106102 Length: 59' Under Clearance: 100.0' Weight Limit: 0 Facility Carried: VT 00118 ML Structure Type: ROLLED BEAM Features Intersected: PACIFIC BROOK Inspection Date: 8/2021 Maintenance/Ownership: State</p>
<p><b>Bridge 12:</b> Slab - 1940 Structure No. 300283001206101 Length: 16' Under Clearance: 9.0' Weight Limit: 0 Facility Carried: VT118 Structure Type: CONCRETE SLAB Features Intersected: BROOK Surface: Bituminous Inspection Date: 11/2018 Maintenance: State</p>	<p><b>Bridge 15:</b> Slab - 1997 Structure No. 200283001506102 Length: 54' Under Clearance: 100.0' Weight Limit: 0 Facility Carried: VT 00118 ML Structure Type: PRESTRESSED SLAB Features Intersected: TROUT RIVER Surface: Bituminous Inspection Date: 8/2021 Maintenance/Ownership: State</p>
<p><b>Bridge 16:</b> Culvert - 1953 Structure No. 300283001606101 Length: 9' Under Clearance: 6.0' Weight Limit: 0 Facility Carried: VT118 Structure Type: CGMPPA Features Intersected: BROOK Inspection Date: 11/2018 Maintenance: State</p>	<p><b>Bridge 19:</b> Stringer/multi-beam or girder - 1953 Structure No. 200283001906102 Length: 177' Under Clearance: 100.0' Weight Limit: 0 Facility Carried: VT 00118 ML Structure Type: 3 SPAN ROLLED BEAM Features Intersected: TROUT RIVER Surface: Bituminous Inspection Date: 12/2022 Maintenance/Ownership: State</p>

<p><b>Historic Projects</b></p> <ul style="list-style-type: none"> <li>Unknown</li> <li>Bituminous Concrete</li> <li>Retreatment</li> <li>Bituminous Macadam</li> <li>Resurface</li> <li>Bituminous Mix</li> <li>Skippy Mix</li> <li>Bituminous Seal</li> </ul>	<p><b>Functional Class</b></p> <ul style="list-style-type: none"> <li>1 - Interstate System</li> <li>2 - Other Freeways and Expressways</li> <li>3 - Principal Arterial</li> <li>4 - Minor Arterial</li> <li>5 - Major Collector</li> <li>6 - Minor Collector</li> </ul>	<p><b>Curves</b></p> <ul style="list-style-type: none"> <li>Left</li> <li>Right</li> </ul>	<p><b>Grades</b></p> <ul style="list-style-type: none"> <li>Left</li> <li>Right</li> </ul>	<p><b>Traffic Counters</b></p> <ul style="list-style-type: none"> <li>Continuous (CTC)</li> <li>Weigh-In-Motion (WIM)</li> <li>Short-Term, Scheduled</li> <li>Short-Term, Unscheduled</li> </ul>	<p><b>Crash Locations</b></p> <ul style="list-style-type: none"> <li>Fatal</li> <li>Property Damage Only</li> <li>Injury</li> <li>Unknown Crash Type</li> </ul>	<p><b>Mileage by Functional Class By Sheet</b></p> <p>0283 5 - Major collector 9.000</p>	<p><b>Mileage by Town By Sheet</b></p> <p>MONTGOMERY - v118-0610 9.0 of 10.498</p>	<p><b>DISTRICT</b></p> <p>8</p>	<p><b>TOWN</b></p> <p>MONTGOMERY</p>	<p><b>Date:</b> 09/23/23</p>	<p><b>ROUTE</b></p> <p>VT-118</p> <p>ETE mileage: 8.986 to 17.986</p>
---	--	--	--	--	---	--	--	---------------------------------	--------------------------------------	------------------------------	---

For More Information Contact - Vermont Agency of Transportation, Policy, Planning and Intermodal Development Division - Mapping Section, 219 North Main Street, Barre, VT 05641 Telephone: 802-828-2600.