
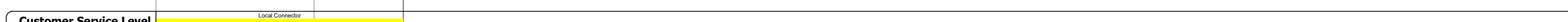










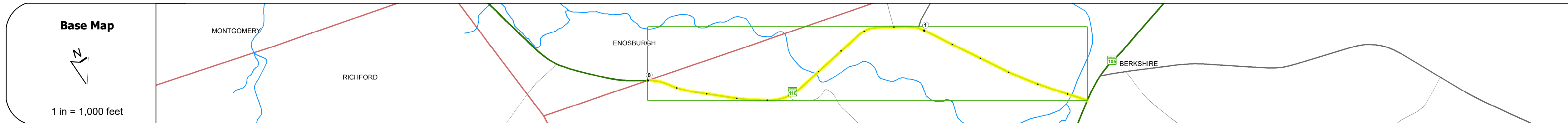
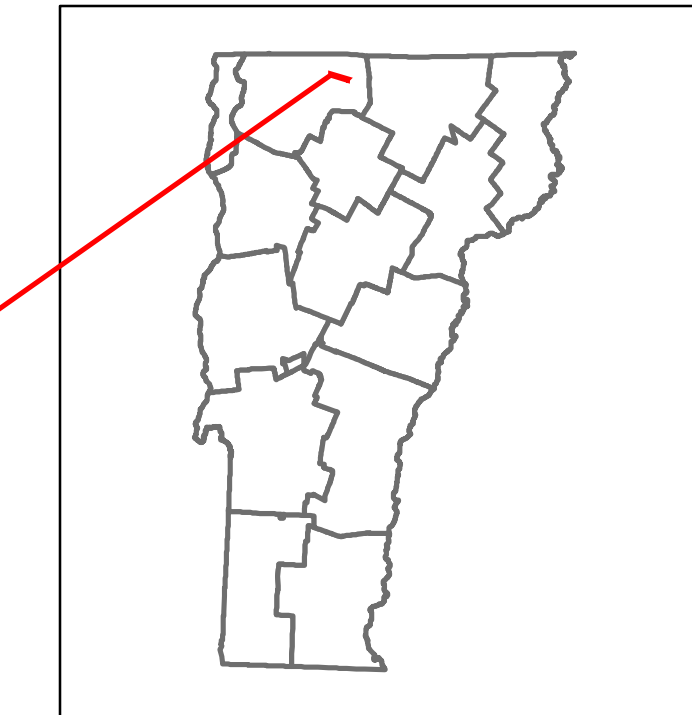


DISTRICT	TOWN	ROUTE
8	BERKSHIRE	VT-118



Year	2022	2021	2020	2019	2018
2022	2322	2363			
2021	1795	2367			
2020	1584	2089			
2019	1870	2466			
2018	2200	2500			

Year	2023 (Incomplete)	2022	2021	2020	2019
2023 (Incomplete)					
2022					
2021					
2020					
2019					

### STRUCTURE DESCRIPTIONS

**Bridge 25:**  
Culvert - 2021  
Structure No. 300283002506021  
Length: 10'  
Under Clearance: 5.0'  
Weight Limit: 0  
Facility Carried: VT 118  
Structure Type: PRECAST RIGID FRAME  
Features Intersected: Brook  
Inspection Date: 4/2023  
Maintenance: State

**Bridge 26:**  
Stringer/multi-beam or girder - 2005  
Structure No. 200283002606022  
Length: 149'  
Height: 100.0'  
Width: 30.0'  
Weight Limit: 0  
Facility Carried: VT 00118 ML  
Structure Type: WELDED PLATE GIRDER  
Features Intersected: BROOK  
Surface: Bituminous  
Inspection Date: 8/2021  
Maintenance/Ownership: State

**Bridge 28:**  
Culvert - 1971  
Structure No. 300283002806021  
Length: 19'  
Under Clearance: 3.0'  
Weight Limit: 0  
Facility Carried: VT 118  
Structure Type: TRIPLE ACCOMPMPA  
Features Intersected: RELIEF STRUCTURE  
Inspection Date: 11/2018  
Maintenance: State

**Bridge 29:**  
Culvert - 2005  
Structure No. 300283002906021  
Length: 10'  
Under Clearance: 5.0'  
Weight Limit: 0  
Facility Carried: VT 118  
Structure Type: SEGMENTAL RC BOX  
Features Intersected: BROOK  
Surface: Bituminous  
Inspection Date: 11/2018  
Maintenance: State

**Bridge 30:**  
Stringer/multi-beam or girder - 1952  
Structure No. 200283003006022  
Length: 305'  
Height: 100.0'  
Width: 30.0'  
Weight Limit: 0  
Facility Carried: VT 00118 ML  
Structure Type: 3 SP CONT ROLLED BM  
Features Intersected: MISSISQUOI RIVER  
Surface: Bituminous  
Inspection Date: 8/2021  
Maintenance/Ownership: State

<b>Historic Projects</b> <ul style="list-style-type: none"> <li>Unknown</li> <li>Retreatment</li> <li>Resurface</li> <li>Bituminous Mix</li> <li>Skippy Mix</li> <li>Bituminous Seal</li> </ul>	<b>Functional Class</b> <ul style="list-style-type: none"> <li>1 - Interstate System</li> <li>2 - Other Freeways and Expressways</li> <li>3 - Principal Arterial</li> <li>4 - Minor Arterial</li> <li>5 - Major Collector</li> <li>6 - Minor Collector</li> </ul>	<b>Curves</b> <ul style="list-style-type: none"> <li>Left (degrees)</li> <li>Right (degrees)</li> </ul>	<b>Grades</b> <ul style="list-style-type: none"> <li>percent grade up</li> <li>percent grade down</li> </ul>	<b>Traffic Counters</b> <ul style="list-style-type: none"> <li>Continuous (CTC)</li> <li>Weight-In-Motion (WIM)</li> <li>Short-Term, Scheduled</li> <li>Short-Term, Unscheduled</li> </ul>	<b>Crash Locations</b> <ul style="list-style-type: none"> <li>Fatal</li> <li>Injury</li> <li>Property Damage Only</li> <li>Unknown Crash Type</li> </ul>	<b>Mileage by Functional Class By Sheet</b> 0283 5 - Major Collector 1.565	<b>Mileage by Town By Sheet</b> BERKSHIRE - V118-0602 1.565 of 1.565	<b>DISTRICT</b> 8	<b>TOWN</b> BERKSHIRE	<b>Date:</b> 09/23/23	<b>ROUTE</b> VT-118 ETE mileage: 20.234 to 21.799
<b>Speed Zones</b> 25 30 35 40 45 50 55 60 65						<b>Page Total Mileage: 1.565 mi</b>		<b>Page Total Mileage: 1.565 mi</b>		<b>1 of 1</b> TWN mileage: 0.0 to 1.565	