

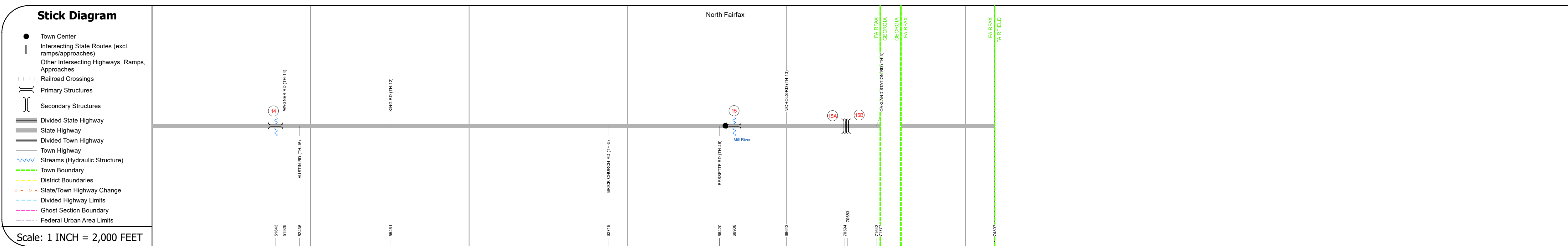
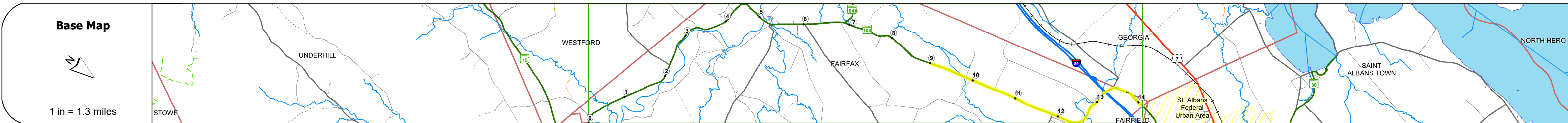
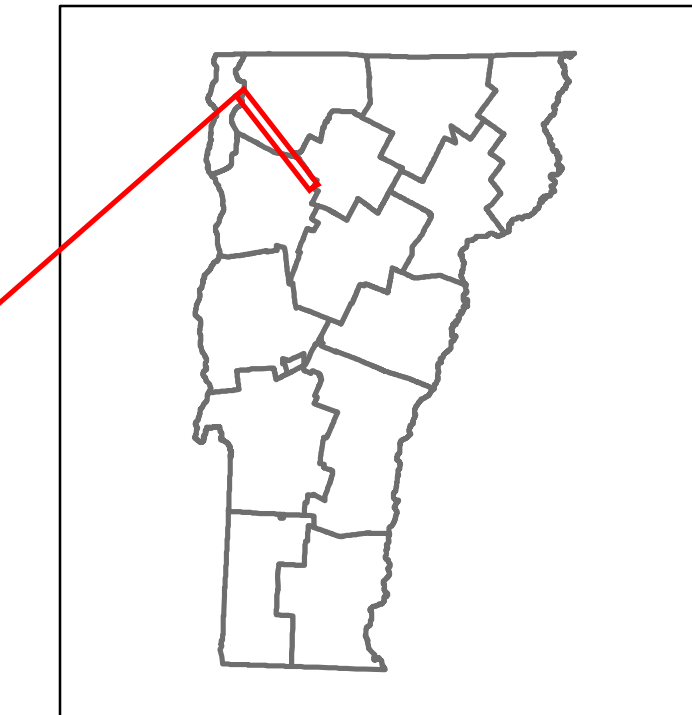


Route Log and Progress Chart

DRAFT

Please Note: Errors and Omissions May Exist.
Contact the VTrans Mapping Section with questions or concerns.

DISTRICT	TOWN	ROUTE
8	FAIRFAX	VT-104



Travellane	Roadway	Lane Count	Base	Subbase
29	30	31	29	2
29	30	29	12" - 18"	2
27.5	27	27.5	18"	2

Curves	Grades	Guardrails	Rumblestrips
4			

Historic Projects
2010 STP 2217(1)S
1988 HMA 2836
1978 RS 0279(1)
1988 HMA 2836
2010 STP 2217(1)S
1988 HMA 2836
1978 RS 0279(1)
1935 NRH 138-C
1936 FAP 138-D
1966 BP 023-1-6605
1977 FAP 138-E
1938 FAP 138-F

Maintenance Garage	Speed Zone	Functional Class	National Highway System	Limited Access Highway	Customer Service Level	Traffic Counters
District 8 - DMF Maintenance St Albans Garage		5			Local Connector	

AAADT
2022: 3380
2021: 3353
2020: 2959
2019: 3494
2018: 3500

Crash Locations
(Incomplete) 2023
2022
2021
2020
2019

STRUCTURE DESCRIPTIONS

Bridge 14:
Culvert - 1933
Structure No. 300279001406041
Length: 14'
Under Clearance: 5.0'
Weight Limit: 0
Facility Carried: VT 104
Structure Type: RC BOX
Features Intersected: BEAVER MEADOW BROOK
Surface: Bituminous
Inspection Date: 11/2022
Maintenance: State

Bridge 15:
Culvert - 1966
Structure No. 300279001506041
Length: 10'
Under Clearance: 7.0'
Weight Limit: 0
Facility Carried: VT 104
Structure Type: CGMPPA
Features Intersected: ST. ALBANS RESERVOIR
Inspection Date: 10/2022
Maintenance: State

Unknown 15A:
Unknown
Structure No. 200089087N06042
Structure Type: Unknown

Unknown 15B:
Unknown
Structure No. 200089087S06042
Structure Type: Unknown

Historic Projects <ul style="list-style-type: none"> Unknown Retreatment Resurface Bituminous Mix Skinny Mix Bituminous Seal 	Functional Class <ul style="list-style-type: none"> 1 - Interstate System 2 - Other Freeways and Expressways 3 - Principal Arterial 4 - Minor Arterial 5 - Major Collector 6 - Minor Collector 	Curves <ul style="list-style-type: none"> Left (degrees) Right (degrees) 	Grades <ul style="list-style-type: none"> Special grade up Special grade down 	Traffic Counters <ul style="list-style-type: none"> Continuous (CTC) Weigh-In-Motion (WIM) Short-Term, Scheduled Short-Term, Unscheduled 	Crash Locations <ul style="list-style-type: none"> Fatal Injury Property Damage Only Unknown Crash Type 	Mileage by Functional Class By Sheet 0279 5 - Major collector 5.185	Mileage by Town By Sheet FAIRFAX - V104-0604 5.185 of 14.185	DISTRICT 8	TOWN FAIRFAX	Date: 09/23/23	ROUTE VT-104		
Speed Zones 25 30 35 40 45 50 55 60 65										Page Total Mileage: 5.185 mi	Page Total Mileage: 5.185 mi	2 of 2 TWN mileage: 9.0 to 14.185	ETE mileage: 10.967 to 15.561 15.691 to 16.282

For More Information Contact - Vermont Agency of Transportation, Policy, Planning and Intermodal Development Division - Mapping Section, 219 North Main Street, Barre, VT 05641 Telephone: 802-828-2600.