
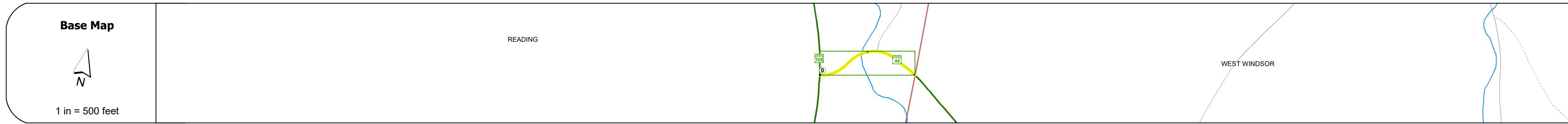
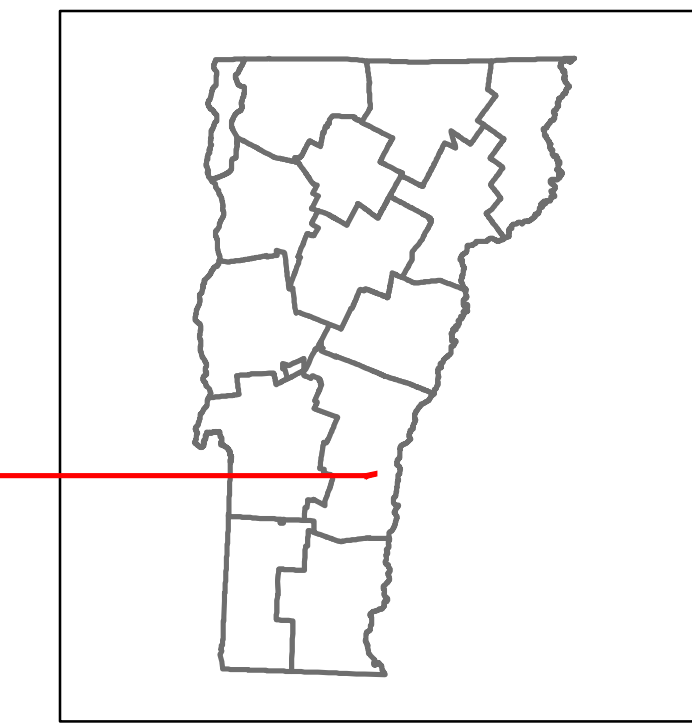


DISTRICT	TOWN	ROUTE
4	READING	VT-44



STRUCTURE DESCRIPTIONS

Bridge 1:
Stringer/multi-beam or girder - 2007
Structure No: 200148000114142
Length: 68'
Height: 100.0'
Width: 33.0'
Weight Limit: 0
Facility Carried: VT-44 ML
Structure Type: ROLLED BEAM
Features Intersected: MILL BROOK
Surface: Bituminous
Inspection Date: 6/2021
Maintenance/Ownership: State

Road Widths	Travellane: 20', 31', 36' Roadway Lane Count: 2 Base Subbase
-------------	---

Curves	20'
--------	-----

Grades	
--------	--

Guardrails	18' 11'
------------	---------

Rumblestrips	
--------------	--

Historic Projects	<ul style="list-style-type: none"> 1972: Unknown 1964: Unknown 1948: SA
-------------------	--

Maintenance Garage	
--------------------	--

Speed Zone	
------------	--

Functional Class	5
------------------	---

National Highway System	
-------------------------	--

Limited Access Highway	
------------------------	--

Customer Service Level	Local Connector
------------------------	-----------------

Traffic Counters	Y355
------------------	------

AADT	2022: 1073 2021: 812 2020: 717 2019: 846 2018: 850
------	--

Crash Locations	(Incomplete) 2023 2022 2021 2020 2019
-----------------	---

Historic Projects Unknown, Bituminous Concrete, Surface Treated Gravel, Retreatment, Bituminous Macadam, Cold Plane and Plant Mix, Bituminous Concrete, Reclaimed Base and Bituminous Concrete, Skiny Mix, Concrete, Bituminous Seal, Gravel	Functional Class 1 - Interstate System, 2 - Other Freeways and Expressways, 3 - Principal Arterial, 4 - Minor Arterial, 5 - Major Collector, 6 - Minor Collector	Curves Left (degrees), Right (degrees), Grades (percent) grade up, (percent) grade down	Traffic Counters Continuous (CTC), Weigh-In-Motion (WIM), Short-Term, Scheduled, Short-Term, Unscheduled (counter ID)	Crash Locations Fatal, Injury, Unknown Crash Type, High Crash Locations (HCL's) Sections (& Intersections)	Mileage by Functional Class By Sheet 0148 5 - Major Collector 0.202	Mileage by Town By Sheet READING - V044-1414 0.202 of 0.202	DISTRICT 4	TOWN READING	Date: 09/22/23	ROUTE VT-44 ETE mileage: 0.0 to 0.202
Page Total Mileage: 0.202 mi						Page Total Mileage: 0.202 mi				