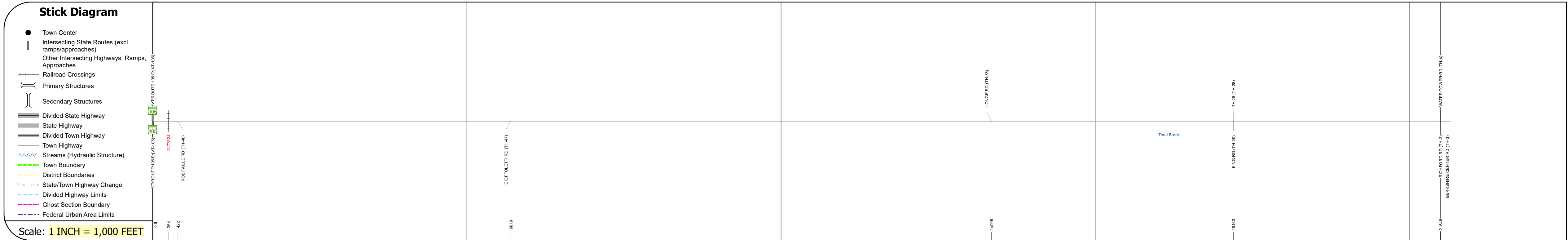
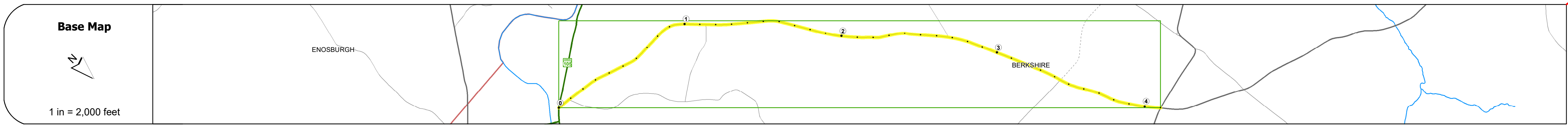

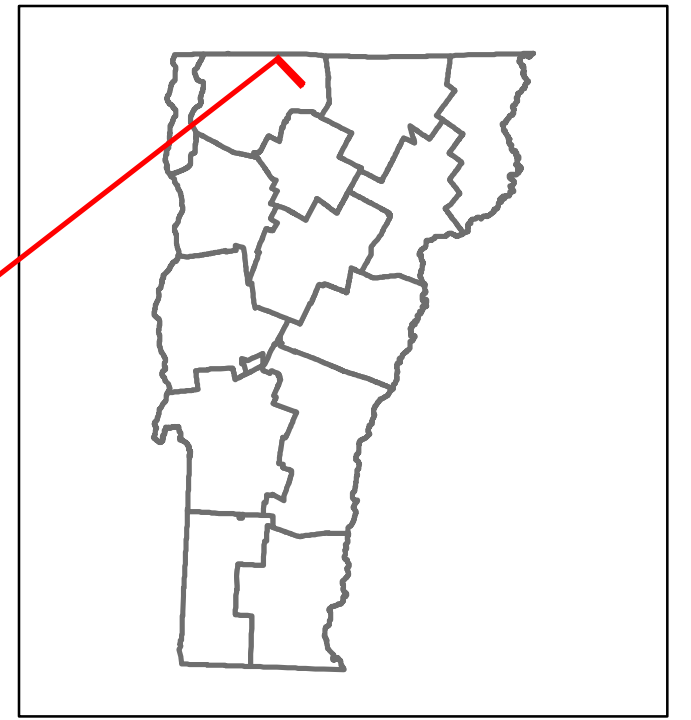


DISTRICT	TOWN	ROUTE
8	BERKSHIRE	Maj-0307



Road Widths	Curves	Grades	Guardrails	Rumblestrips	Historic Projects	Maintenance Garage	Speed Zone	Functional Class	National Highway System	Limited Access Highway	Customer Service Level	Traffic Counters	AADT	Crash Locations																																																																																																																													
<table style="width: 100%; text-align: center;"> <tr><td>Travelway</td><td>←</td><td>←</td><td>←</td><td>←</td><td>←</td><td>←</td><td>←</td><td>←</td><td>←</td><td>←</td><td>←</td><td>←</td><td>←</td><td>←</td><td>←</td><td>←</td><td>←</td><td>←</td><td>←</td><td>←</td><td>←</td><td>←</td><td>←</td><td>←</td></tr> <tr><td>Roadway</td><td>←</td><td>←</td><td>←</td><td>←</td><td>←</td><td>←</td><td>←</td><td>←</td><td>←</td><td>←</td><td>←</td><td>←</td><td>←</td><td>←</td><td>←</td><td>←</td><td>←</td><td>←</td><td>←</td><td>←</td><td>←</td><td>←</td><td>←</td><td>←</td></tr> <tr><td>Lane Count</td><td>2</td><td>2</td><td>2</td><td>2</td><td>2</td><td>2</td><td>2</td><td>2</td><td>2</td><td>2</td><td>2</td><td>2</td><td>2</td><td>2</td><td>2</td><td>2</td><td>2</td><td>2</td><td>2</td><td>2</td><td>2</td><td>2</td><td>2</td><td>2</td></tr> <tr><td>Base</td><td>22</td><td>22</td><td>22</td><td>22</td><td>22</td><td>22</td><td>22</td><td>22</td><td>22</td><td>22</td><td>22</td><td>22</td><td>22</td><td>22</td><td>22</td><td>22</td><td>22</td><td>22</td><td>22</td><td>22</td><td>22</td><td>22</td><td>22</td><td>22</td></tr> <tr><td>Subbase</td><td></td><td></td><td></td><td></td><td></td><td></td><td></td><td></td><td></td><td></td><td></td><td></td><td></td><td></td><td></td><td></td><td></td><td></td><td></td><td></td><td></td><td></td><td></td><td></td></tr> </table>	Travelway	←	←	←	←	←	←	←	←	←	←	←	←	←	←	←	←	←	←	←	←	←	←	←	←	Roadway	←	←	←	←	←	←	←	←	←	←	←	←	←	←	←	←	←	←	←	←	←	←	←	←	Lane Count	2	2	2	2	2	2	2	2	2	2	2	2	2	2	2	2	2	2	2	2	2	2	2	2	Base	22	22	22	22	22	22	22	22	22	22	22	22	22	22	22	22	22	22	22	22	22	22	22	22	Subbase																									3, 5, 6, 5, 3, 3							5				684, 679, 599, 707, 710	<div style="display: flex; justify-content: space-between;"> 20222021202020192018 </div>	<div style="display: flex; justify-content: space-between;"> 2022202120202019 </div>
Travelway	←	←	←	←	←	←	←	←	←	←	←	←	←	←	←	←	←	←	←	←	←	←	←	←																																																																																																																			
Roadway	←	←	←	←	←	←	←	←	←	←	←	←	←	←	←	←	←	←	←	←	←	←	←	←																																																																																																																			
Lane Count	2	2	2	2	2	2	2	2	2	2	2	2	2	2	2	2	2	2	2	2	2	2	2	2																																																																																																																			
Base	22	22	22	22	22	22	22	22	22	22	22	22	22	22	22	22	22	22	22	22	22	22	22	22																																																																																																																			
Subbase																																																																																																																																											

STRUCTURE DESCRIPTIONS

--	--

<p>Historic Projects</p> <ul style="list-style-type: none"> Unknown Bituminous Concrete Retreatment Resurface Bituminous Mix Skinny Mix Bituminous Seal 	<p>Functional Class</p> <ul style="list-style-type: none"> 1 - Interstate System 2 - Other Freeways and Expressways 3 - Principal Arterial 4 - Minor Arterial 5 - Major Collector 6 - Minor Collector 	<p>Curves</p> <p>Left (degrees)</p> <p>Right (degrees)</p>	<p>Grades</p> <p>Left (percent)</p> <p>Right (percent)</p> <p>grade up</p> <p>grade down</p>	<p>Traffic Counters</p> <p>Continuous (CTC)</p> <p>Weigh-In-Motion (WIM)</p> <p>Short-Term, Scheduled</p> <p>Short-Term, Unscheduled</p>	<p>Crash Locations</p> <p>Fatal</p> <p>Injury</p> <p>Property Damage Only</p> <p>Unknown Crash Type</p> <p>High Crash Locations (HCL's)</p> <p>HCL No.</p> <p>1 - 100 (1 - 10)</p> <p>101 - 200 (11 - 20)</p> <p>201 - 300 (21 - 30)</p> <p>301 - 400 (31 - 40)</p> <p>401 - 800 (41 - 113)</p>	<p>Mileage by Functional Class By Sheet</p> <p>0307 5 - Major collector 4.100</p> <p style="text-align: right;">Page Total Mileage: 4.100 mi</p>	<p>Mileage by Town By Sheet</p> <p>BERKSHIRE - S03070602 4.1 of 4.1</p> <p style="text-align: right;">Page Total Mileage: 4.1 mi</p>
---	--	---	---	---	---	--	--

For More Information Contact - Vermont Agency of Transportation, Policy, Planning and Intermodal Development Division - Mapping Section, 219 North Main Street, Barre, VT 05641 Telephone: 802-828-2600.