

TOWN HWY. No.	LENGTH IN MILES CLASS 3	LENGTH IN MILES CLASS 4	TOWN HWY. No.	LENGTH IN MILES CLASS 3	LENGTH IN MILES CLASS 4	TOWN HWY. No.	LENGTH IN MILES CLASS 3	LENGTH IN MILES CLASS 4
9	3.70		52	0.97		100	0.45	
10	5.41		53	0.40		101	0.39	
11	0.36		54	0.50	(0.88)	102	0.06	
12	0.97	(0.28)	55	0.51	(0.85)	103	0.11	
13	0.28		56	0.40		104	0.15	
14	0.25		57	0.60	(0.53)	105	0.21	
15	1.00	(2.31)	58	1.67	(0.44)	106	0.35	
16	0.47	(0.30)	59	1.71		107	0.70	(0.08)
17	0.88		60	0.61	(0.19)	108	0.31	
18	0.18		61	0.80		109	0.16	
19	1.08		62	0.28		110	0.34	
20	2.00	(0.20)	63	2.24	(0.38)	111	0.07	
21	0.57	(0.85)	64	0.10		112	0.73	
22	1.77		65	0.11	(0.20)	113	0.35	(0.87)
23	0.63		66	1.35		114	0.42	
24	0.71		67	0.07		115	0.11	
25	0.16		68	1.21	(0.29)	116	0.04	
26	0.07		69	0.09		117	0.15	
27	0.75		70	0.56		118	0.05	
28	0.25		71	1.02		119	0.06	
29	0.30		72	0.48		120	0.37	
30	2.30		73	0.22		121	0.09	
31	0.35		74	0.08		122	0.54	
32	0.90		75	0.20		123	0.14	
33	4.72	(1.60)	76	0.12		125	0.17	(0.21)
34	0.08	(0.34)	77	0.04		126	0.91	
35			78	0.12		127	0.16	
36	0.39		79	0.05		128	0.16	
37	0.60		80	0.08		129	0.23	
38	1.95		81	0.91		130	0.15	
39	0.22		82	0.30		131	0.15	
40	1.01		84	1.24		132	0.16	
41	0.30		85	0.06		133		(0.21)
42	3.72		86	0.13	(0.18)	134		(0.18)
43	3.18		87	0.56	(0.33)	135		(0.33)
44	0.20		90	0.11		136		(1.09)
45	0.30	(0.20)	91	0.11		137		(0.85)
46	0.50		92	0.07		138		(1.30)
47	1.90		93	0.25		139		(0.32)
48	0.60		94	0.21		140		(1.00)
49	0.28		97	0.22		141		(0.60)
50	0.06		98	0.02		141		(0.60)
51	0.07		99	0.10				
			TOTAL	74.94	16.67			

TOWN HWY. No.	LENGTH IN MILES "NOT UP TO STANDARD"
34	(0.37)
45	(0.30)
52	(0.18)
63	(0.08)
83	(0.07)
TOTAL	1.00

* The sections of the town highways listed above are legally Class 3, but have been deemed "Not Up To Standard" and are functionally Class 4 Town Highways

MILEAGE SUMMARY	
CLASS 1	
TH-1	1.667
TH-2	0.833
TOTAL CLASS 1	2.500
CLASS 2	
TH-3	2.610
TH-4	0.169
TH-5	0.950
TH-6	3.190
TH-7	1.480
TH-8	0.100
TH-9	4.090
TOTAL CLASS 2	12.609
TOTAL CLASS 3	74.94
TOTAL TOWN	90.049
STATE HIGHWAY	
VT-10	3.540
VT-11	7.504
VT-103	8.063
TOTAL STATE HIGHWAY	19.107
STATE HIGHWAY - Ramps	
VT-10	0.070
TOTAL STATE HIGHWAY - Ramps	0.070
TOTAL STATE	19.177

TOTAL, TRAVELED HIGHWAYS, FEB. 10, 2024: 109.226
(Excludes Class 4 and Legal Trail Mileage)

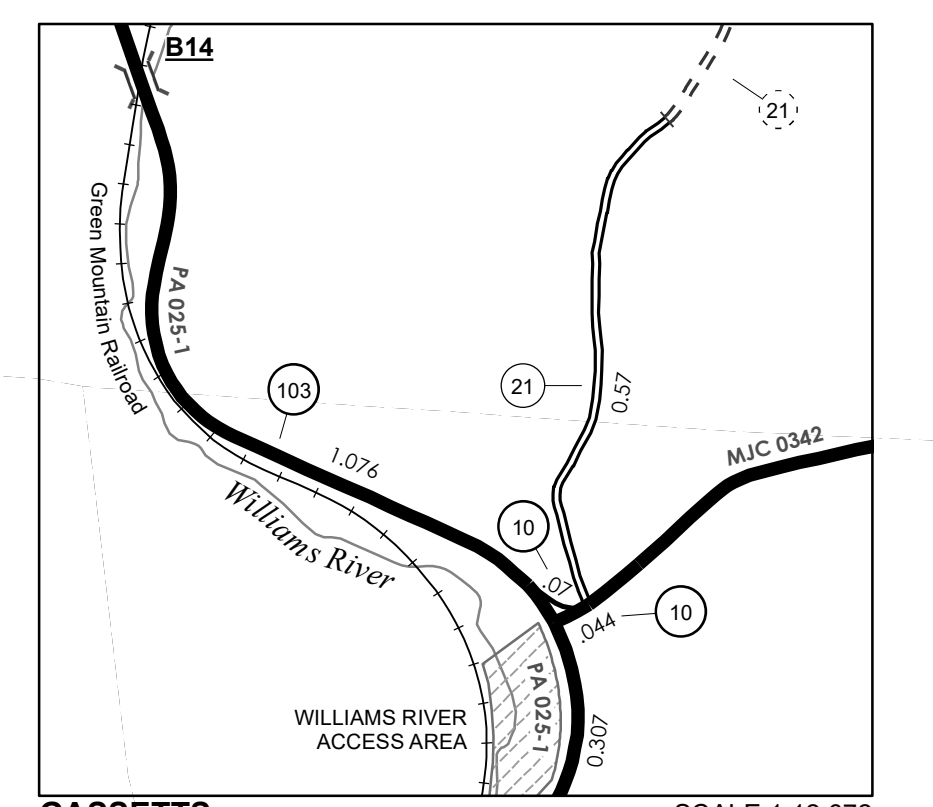
- HIGHWAYS**
 - INTERSTATE OR DIVIDED HIGHWAY
 - INTERSTATE
 - U.S. ROUTE
 - STATE ROUTE
 - CLASS 1
 - CLASS 2
 - CLASS 3
 - CLASS 4
 - LEGAL TRAIL
 - PARK AND RIDE
- INTERSTATE OR DIVIDED HIGHWAY
- STATE - HARD SURFACE OR PAVED
- TOWN - HARD SURFACE OR PAVED
- GRAVEL
- SOIL OR GRADED AND DRAINED EARTH
- UNIMPROVED OR PRIMITIVE
- IMPASSABLE OR UNTRAVELED
- LEGAL TRAIL
- DISCONTINUED
- HIGHWAY CLASS CHANGE
- RAILROAD
- INACTIVE RAILROAD
- PUBLIC LAND - NATIONAL FOREST
- PUBLIC LAND - STATE/MUNICIPAL
- NFR NATIONAL FOREST ROAD
- ACE ARMY CORPS OF ENGINEERS
- USGH UNITED STATES GOV. HWY.

- POLITICAL SUBDIVISIONS**
 - STATE BOUNDARY
 - COUNTY BOUNDARY
 - TOWN BOUNDARY
 - VILLAGE BOUNDARY
 - URBAN COMPACT BOUNDARY
 - WATER BODY
 - STREAM OR BROOK
- BRIDGE OR CULVERT**
 - BRIDGE OR CULVERT > 20'
 - BRIDGE OR CULVERT 6' - 20'
 - BIKE PATH STRUCTURE
 - VTCULVERTS BRIDGE
 - VTCULVERTS CULVERT > 6'
- FEDERAL CLASSIFICATION IDENTIFIER**
 - MA MINOR ARTERIAL
 - MJC MAJOR COLLECTOR
 - MNC MINOR COLLECTOR
 - PA PRINCIPAL ARTERIAL
- B34 / C34 STATE BRIDGE OR CULVERT IDENTIFIER**
- B34 / C34 TOWN BRIDGE OR CULVERT IDENTIFIER**

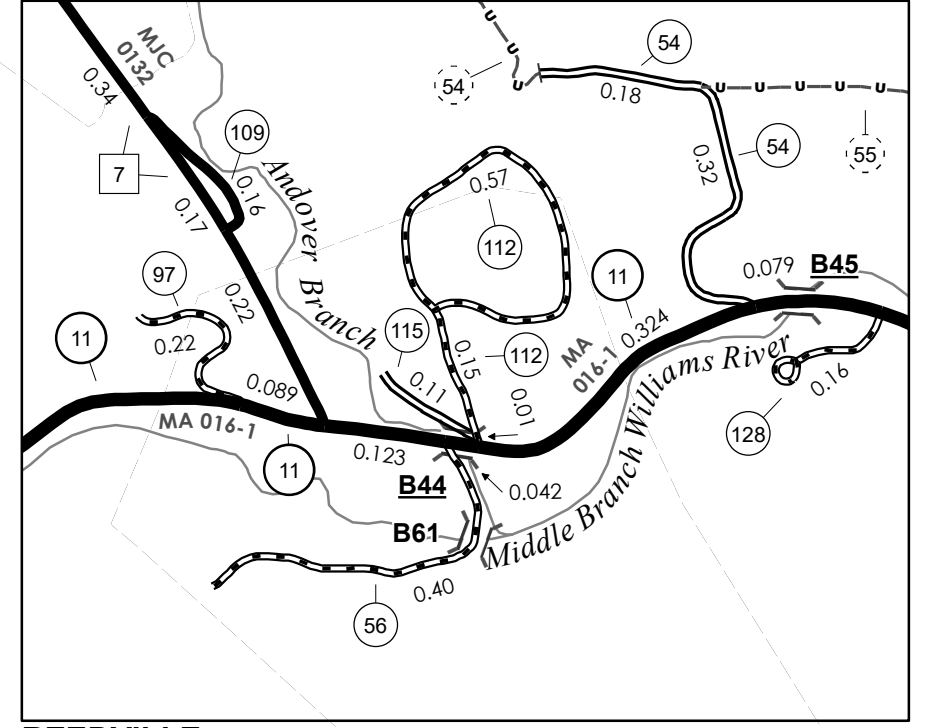
DISCLAIMER:
The untraveled highways (laid-out town highways), discontinued highways, and legal trails herein are those of which the Agency of Transportation has record; others may exist.

Highway and bridge data by the Agency of Transportation. Town short structures drawn from the VTCULVERTS (formerly VOBCIT) online database. All other data from the Vermont Open Geodata Portal. Only named streams shown.

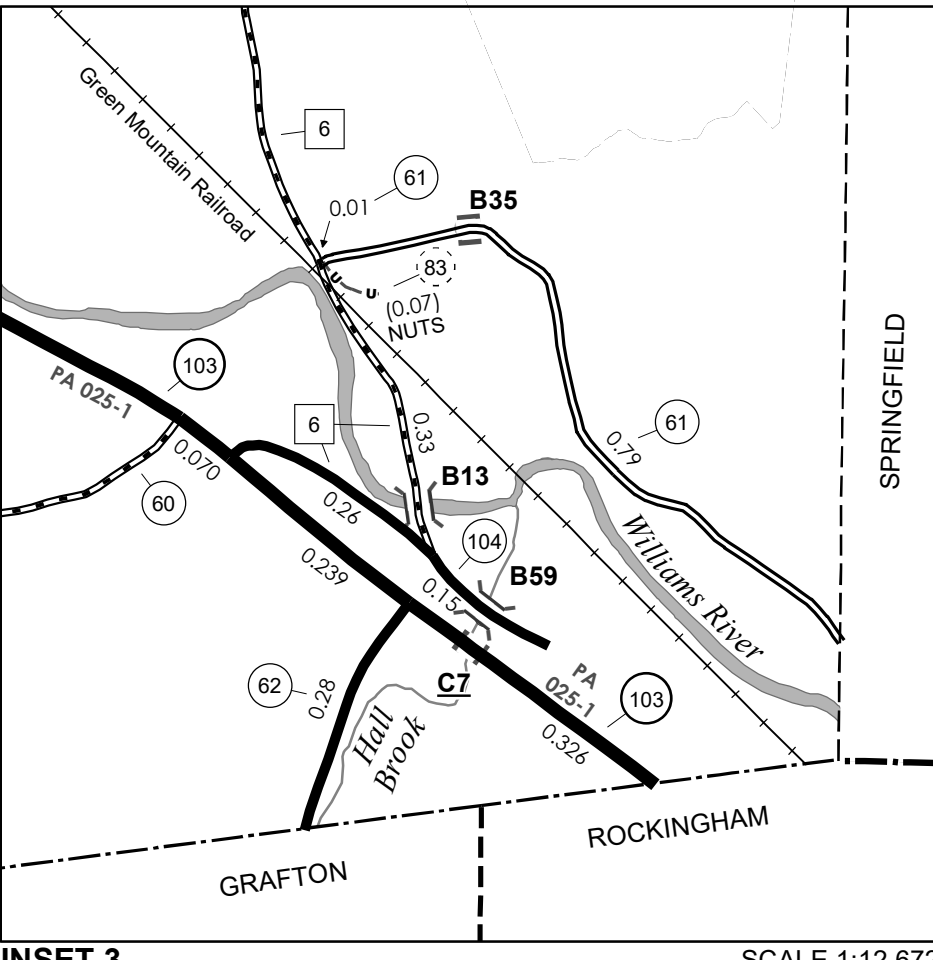
Vermont State Plane Coordinate System
North American Datum of 1983
SPCS_Zone_Identifier: 4400
Geodetic Reference System 80
4,000-meter grid, Easting - Northing



GASSETTS INSET 1
SCALE 1:12,672
0 0.15 0.3 Miles



REEDVILLE INSET 2
SCALE 1:12,672
0 0.15 0.3 Miles



INSET 3
SCALE 1:12,672
0 0.15 0.3 Miles

VERMONT GENERAL HIGHWAY MAP

Town of Chester

WINDSOR COUNTY

Transportation District #2

Prepared by the
Vermont Agency of Transportation
Division of Policy, Planning and Intermodal Development
in cooperation with
U.S. Department of Transportation
Federal Highway Administration

Mileage as of February 10, 2024
Map prepared July 16, 2024

SCALE 1:31,680

