

TOWN HWY. No.	LENGTH IN MILES "NOT UP TO STANDARD"
9	(0.04)
19	(0.05)
32	(0.07)
TOTAL	0.16

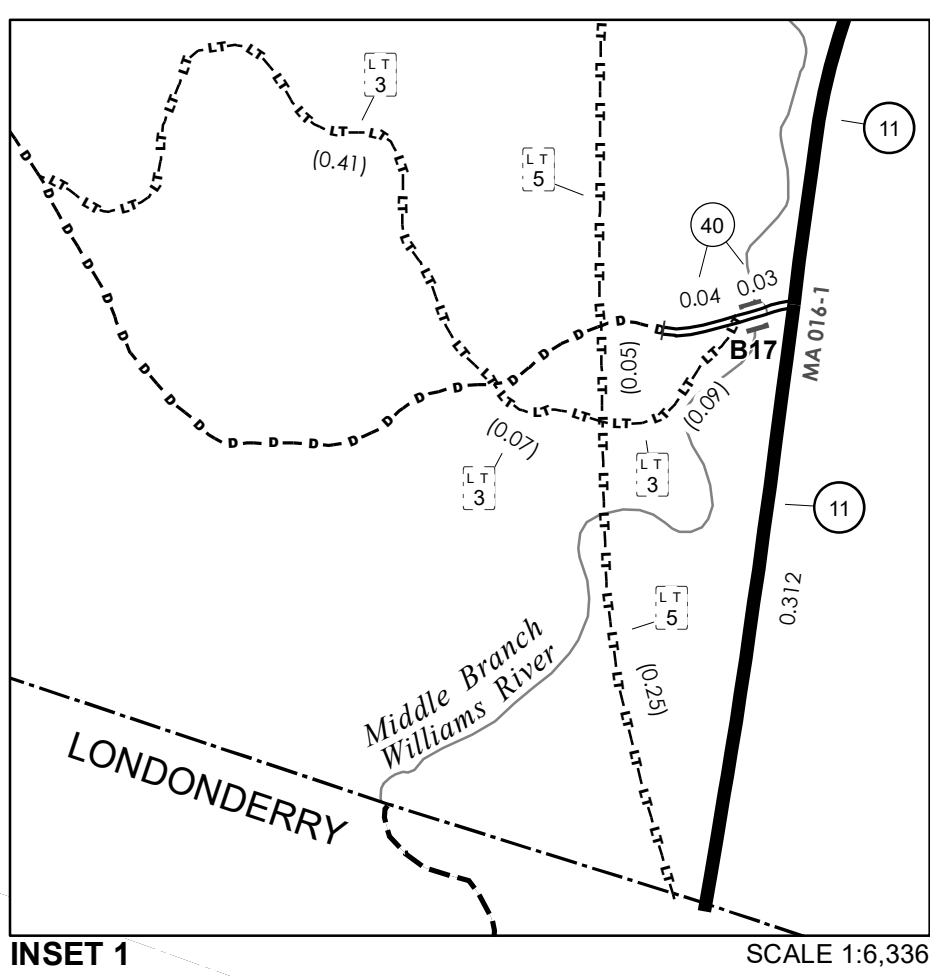
* The sections of the town highways listed above are legally Class 3, but have been deemed "Not Up To Standard" and are functionally Class 4 Town Highways

TOWN HWY. No.	LENGTH IN MILES CLASS 3	LENGTH IN MILES CLASS 4	TOWN HWY. No.	LENGTH IN MILES CLASS 3	LENGTH IN MILES CLASS 4
4	1.00		33		(0.35)
5	0.45		34	1.90	
6	0.24		35	0.60	
7	0.65		36	2.28	
8	0.40		37	1.18	(0.80)
9	1.07	(0.15)	38	0.07	
10	0.43	(0.40)	39	0.88	
11			40	0.07	
12	3.30		41	0.08	
13		(0.86)	43	0.69	(0.08)
14	0.48		44		(0.35)
15	0.50	(0.21)	45	0.12	
16	0.15		46		(0.32)
17	0.57		47	0.50	
18		(1.26)	48	0.26	
19	0.35		49	2.02	
20		(0.09)	50	0.26	
22	0.25		51	0.23	
23	0.62		54		(0.42)
25	2.27		55	0.09	
26	0.14		56	0.22	
27	0.47	(0.08)	57	0.17	
28	1.40		58	0.10	
29	0.14		59	0.17	
30	0.10		60	0.09	
31	2.12	(0.05)	82		(0.19)
32	0.08		83		(0.48)
TOTAL			28.96		6.09

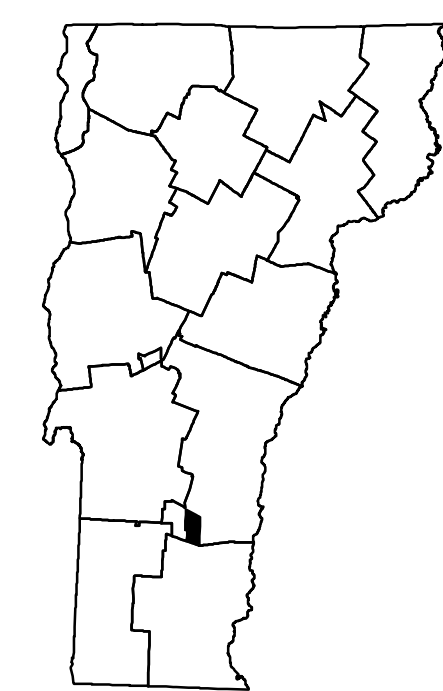
LEGAL TRAIL No.	LENGTH IN MILES LEGAL TRAIL
1	(0.95)
2	(0.57)
3	(0.57)
4	(2.38)
5	(0.99)
6	(0.69)
7	(0.14)
8	(0.29)
9	(0.25)
10	(1.80)
11	(0.13)
12	(0.60)
13	(0.43)
14	(0.89)
15	(0.76)
16	(0.14)
17	(0.50)
18	(0.60)
19	(0.27)
20	(1.05)
21	(0.20)
22	(0.71)
23	(0.69)
24	(0.55)
25	(0.54)
26	(0.90)
27	(1.27)
TOTAL	18.86

MILEAGE SUMMARY		
CLASS 2		
TH-1	4.830	
TH-2	5.100	
TOTAL CLASS 2	9.930	
CLASS 3		
TOTAL CLASS 3	28.96	
TOTAL TOWN	38.890	
STATE HIGHWAY		
VT-11	3.678	
VT-100	0.208	
TOTAL STATE HIGHWAY	3.886	
TOTAL TRAVELED HIGHWAYS, FEB. 10, 2024:	42.776	

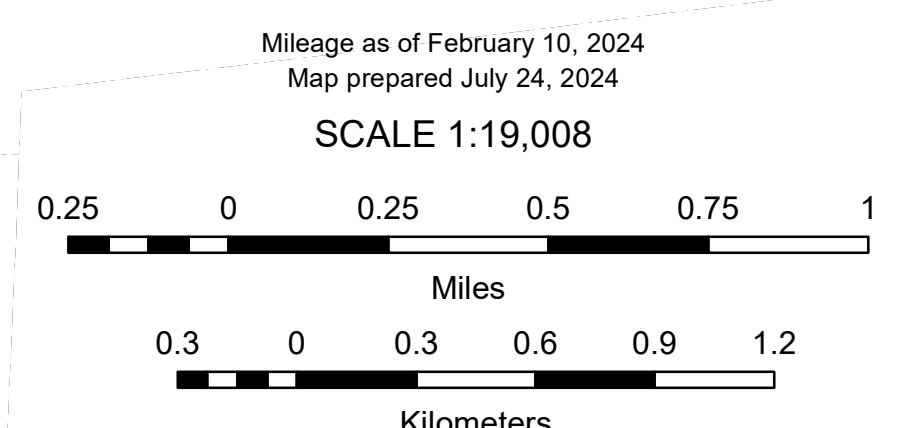
(Excludes Class 4 and Legal Trail Mileage)



0 0.075 0.15 Miles



VERMONT
GENERAL HIGHWAY MAP
Town of Andover
 WINDSOR COUNTY
 Transportation District #2
 Prepared by the
 Vermont Agency of Transportation
 Division of Policy, Planning and Intermodal Development
 in cooperation with
 U.S. Department of Transportation
 Federal Highway Administration



DISCLAIMER:
 The untraveled highways (laid-out town highways), discontinued highways, and legal trails hereon are those of which the Agency of Transportation has record; others may exist.

Highway and bridge data by the Agency of Transportation.
 Town short structures drawn from the VTCULVERTS (formerly VOBCIT) online database. All other data from the Vermont Open Geodata Portal. Only named streams shown.

Vermont State Plane Coordinate System
 North American Datum of 1983
 SPCS_Zone_Identifier: 4400
 Geodetic Reference System 80
 4,000-meter grid, Easting - Northing