

TOWN HWY. No.	LENGTH IN MILES CLASS 3	CLASS 4
6	0.90	
7	0.45	
8	0.23	
9	0.25	
10	0.05	
11	1.54	
12	0.68	(0.40)
13	0.74	
14	0.15	
15	3.39	
16	0.40	
18	0.33	
19	6.34	
20	4.15	
21	1.56	
22	0.65	
23	0.18	
24	0.44	
25	0.10	
26	1.57	
27	2.42	
29	0.39	
30	2.03	
31	0.29	
32	1.84	
33		(0.10)
34	0.07	
35	1.84	
36	0.27	
37	0.40	
39	0.29	
40	0.20	
41	2.02	
42	1.90	
43	1.00	
44	0.20	
45	0.91	
47	0.49	
48	0.06	
49	0.06	
50	0.08	
51	0.14	
52	0.27	
53	0.28	
55	0.09	
56	0.11	
58		(0.16)
59	0.06	
60	0.02	
61	0.20	
63	0.02	
64	0.29	
65	0.15	
66	0.78	
68	0.09	
69	0.05	
70	0.10	
71	0.74	
75	0.67	
76	0.61	
77	0.26	
78	0.40	
80	0.05	
82	0.18	
83	0.46	
84	0.15	
<b>TOTAL</b>	<b>47.03</b>	<b>0.66</b>

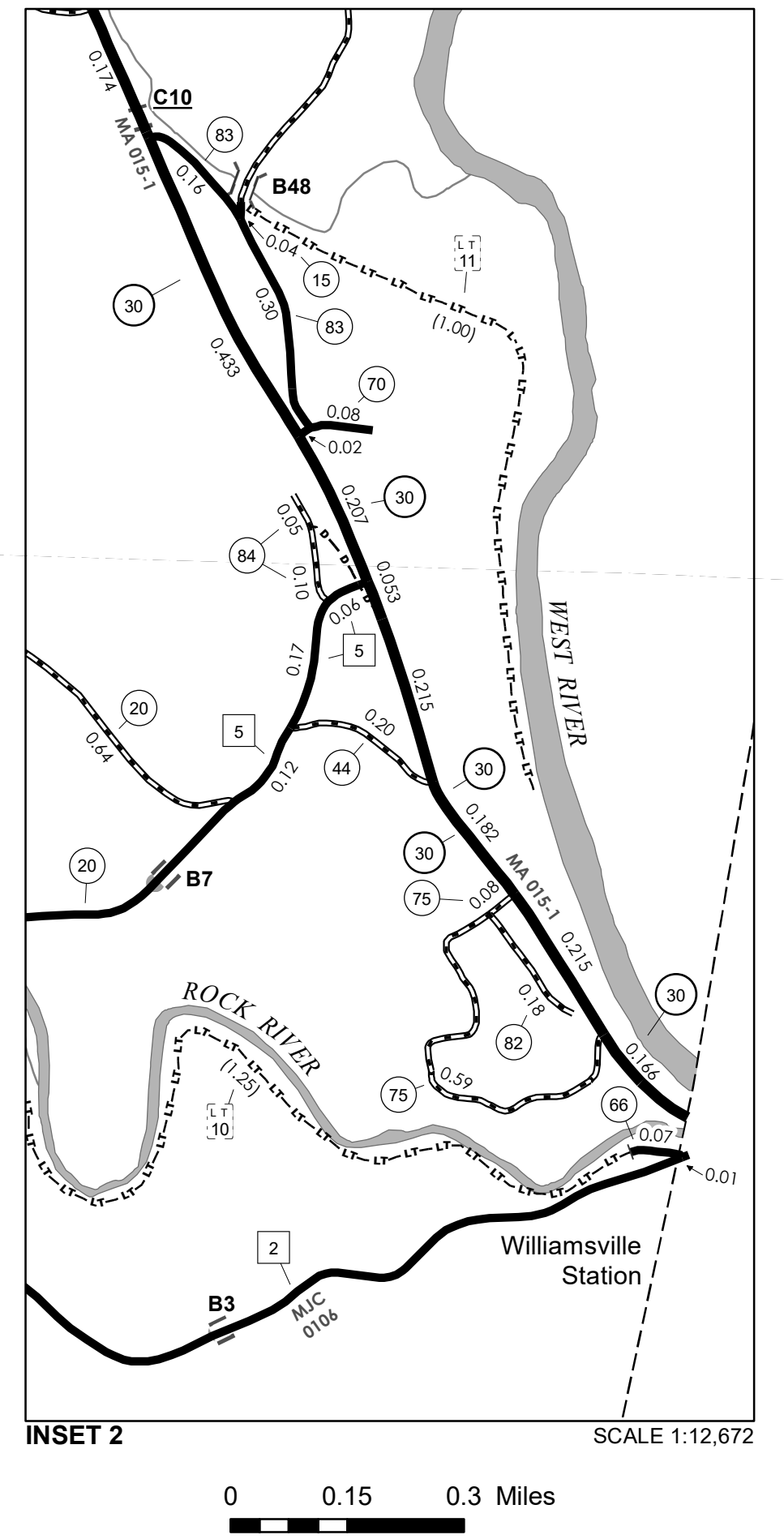
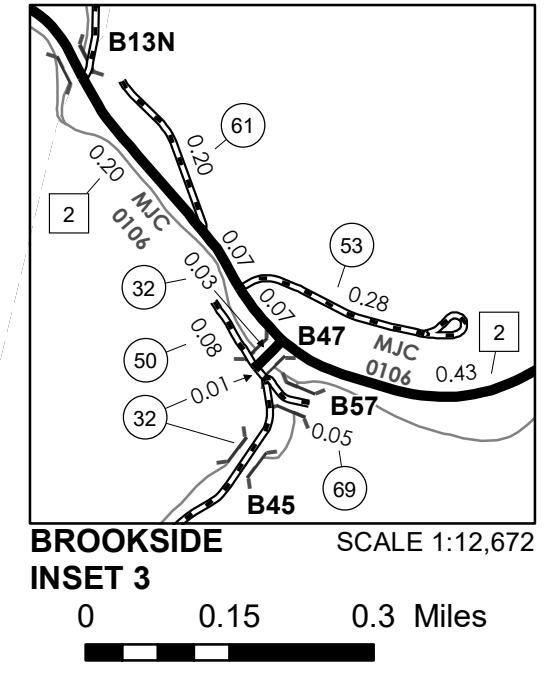
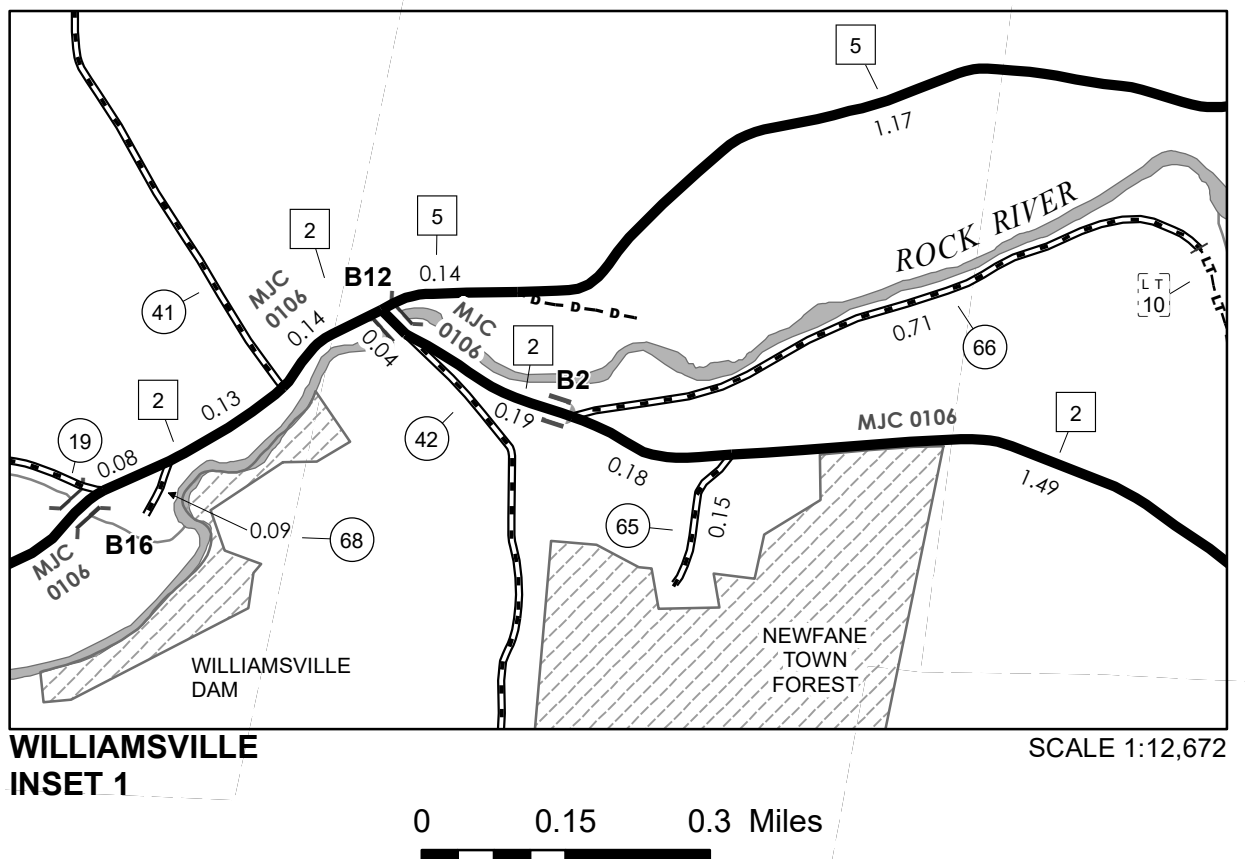
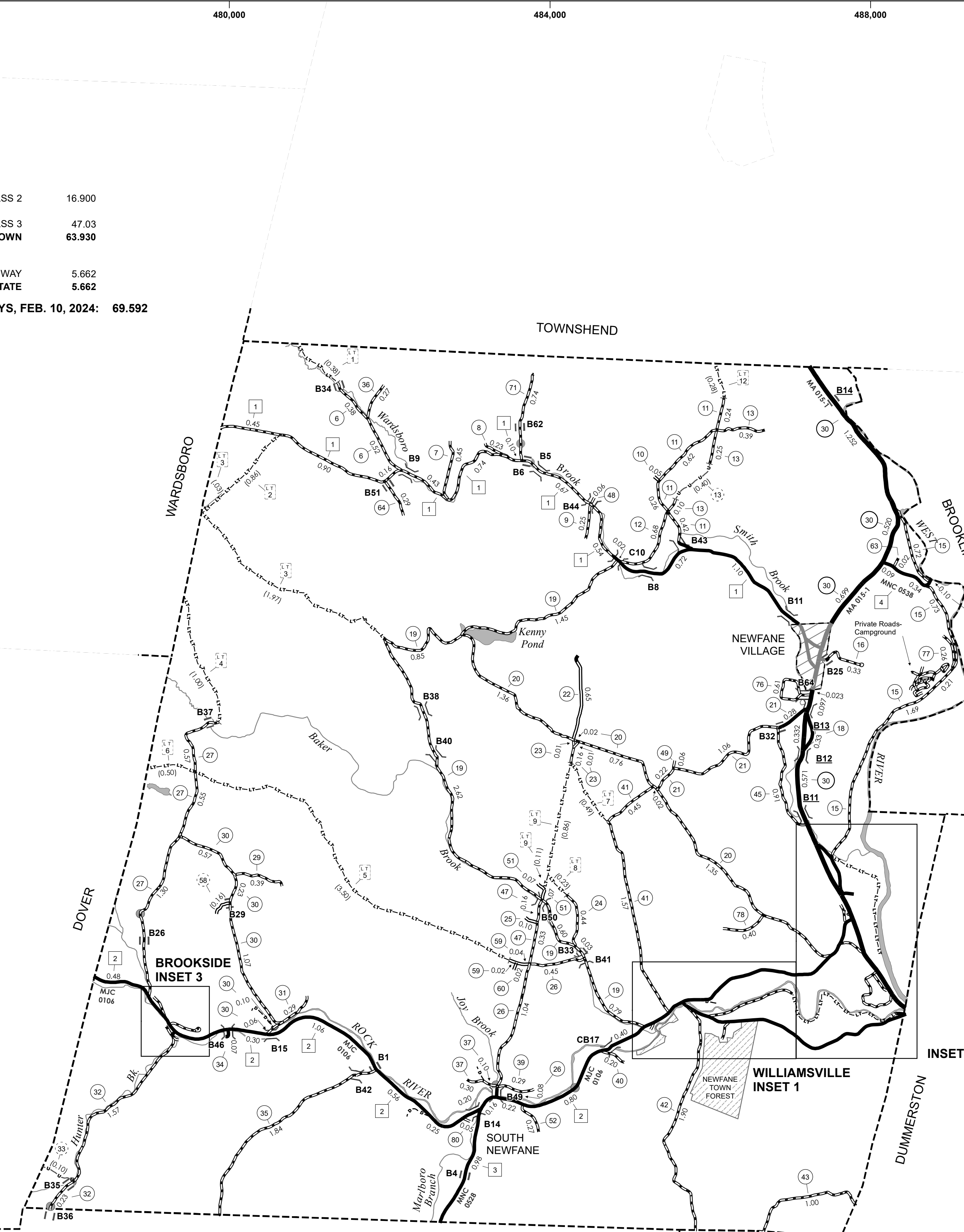
**MILEAGE SUMMARY**

CLASS 2	CLASS 3	STATE HIGHWAY	VT-30
TH-1			
TH-2			
TH-3			
TH-4			
TH-5			
<b>TOTAL CLASS 2</b>	<b>16.900</b>		
<b>TOTAL CLASS 3</b>	<b>47.03</b>		
<b>TOTAL TOWN</b>	<b>63.930</b>		
<b>STATE HIGHWAY</b>		<b>5.662</b>	
<b>VT-30</b>			<b>5.662</b>
<b>TOTAL STATE</b>		<b>5.662</b>	<b>5.662</b>
<b>TOTAL, TRAVELED HIGHWAYS, FEB. 10, 2024:</b>	<b>69.592</b>		

*(Excludes Class 4 and Legal Trail Mileage)*

**LEGAL TRAIL**

LEGAL TRAIL No.	LENGTH IN MILES LEGAL TRAIL
1	(0.38)
2	(0.86)
3	(2.00)
4	(1.00)
5	(3.50)
6	(0.50)
7	(0.49)
8	(0.23)
9	(0.97)
10	(1.25)
11	(1.00)
12	(0.28)
<b>TOTAL</b>	<b>12.46</b>



- HIGHWAYS**
- INTERSTATE
  - U.S. ROUTE
  - STATE ROUTE
  - CLASS 1
  - CLASS 2
  - CLASS 3
  - CLASS 4
  - LEGAL TRAIL
  - RAILROAD
  - INACTIVE RAILROAD
  - PUBLIC LAND - NATIONAL FOREST
  - PUBLIC LAND - STATE/MUNICIPAL
  - NFR NATIONAL FOREST ROAD
  - ACE ARMY CORPS OF ENGINEERS
  - USGH UNITED STATES GOV. HWY.
- POLITICAL SUBDIVISIONS**
- STATE BOUNDARY
  - COUNTY BOUNDARY
  - TOWN BOUNDARY
  - VILLAGE BOUNDARY
  - URBAN COMPACT BOUNDARY
  - WATER BODY
  - STREAM OR BROOK
- BRIDGE OR CULVERT**
- BRIDGE OR CULVERT > 20'
  - BRIDGE OR CULVERT 6' - 20'
  - BIKE PATH STRUCTURE
  - VT CULVERTS BRIDGE
  - VT CULVERTS CULVERT > 6'
- FEDERAL CLASSIFICATION IDENTIFIER**
- MA MINOR ARTERIAL
  - MJC MAJOR COLLECTOR
  - MNC MINOR COLLECTOR
  - PA PRINCIPAL ARTERIAL
- B34 / C34 STATE BRIDGE OR CULVERT IDENTIFIER**
- B34 / C34 TOWN BRIDGE OR CULVERT IDENTIFIER**

Vermont State Plane Coordinate System  
 North American Datum of 1983  
 SPCS\_Zone\_Identifier: 4400  
 Geodetic Reference System 80  
 4,000-meter grid, Easting - Northing

**DISCLAIMER:**  
 The untraveled highways (laid-out town highways), discontinued highways, and legal trails hereon are those of which the Agency of Transportation has record; others may exist.

Highway and bridge data by the Agency of Transportation. Town short structures drawn from the VT CULVERTS (formerly VOBCIT) online database. All other data from the Vermont Open Geodata Portal. Only named streams shown.

**VERMONT GENERAL HIGHWAY MAP**

**Town of Newfane**

WINDHAM COUNTY

Transportation District #2

Prepared by the  
 Vermont Agency of Transportation  
 Division of Policy, Planning and Intermodal Development  
 in cooperation with  
 U.S. Department of Transportation  
 Federal Highway Administration

Mileage as of February 10, 2024  
 Map prepared July 31, 2024

SCALE 1:31,680