

TOWN HWY. No.	LENGTH IN MILES CLASS 3	CLASS 4
4	0.03	(0.10)
6	1.01	
7	2.16	(1.16)
8	2.10	
9	1.32	(0.10)
10	0.65	
14	3.28	(0.82)
16		(1.52)
17	1.30	
18	2.42	
19	0.18	
20	0.13	(1.04)
21	0.25	
22	3.10	
23		(0.20)
24	0.22	(0.04)
25	1.20	(1.00)
26	0.40	
27	1.70	
29	0.67	
32	0.37	(0.79)
33	1.64	(0.54)
34	0.17	
36	3.01	
37	0.92	(1.30)
38	0.90	
39	1.65	
40	0.25	
45	0.52	
46	0.14	
47	0.25	
48		(0.53)
49	0.09	
50	0.16	
TOTAL	32.19	9.14

LEGAL TRAIL No.	LENGTH IN MILES LEGAL TRAIL
1	(0.15)
2	(0.64)
3	(1.55)
4	(0.14)
5	(0.44)
6	(0.40)
7	(0.19)
TOTAL	3.51

MILEAGE SUMMARY		
CLASS 2		
TH-1	0.950	
TH-2	9.330	
TH-3	3.940	
TH-4	1.700	
TOTAL CLASS 2	15.920	
CLASS 3		
TOTAL CLASS 3	32.19	
TOTAL TOWN	48.110	
STATE HIGHWAY		
VT-12	3.650	
VT-100B	0.104	
NSH-MSH	0.170	
TOTAL STATE HIGHWAY	3.924	
STATE HIGHWAY - Ramps	0.061	
TOTAL STATE HIGHWAY - Ramps	0.061	
US HIGHWAY		
US-2	5.640	
TOTAL US HIGHWAY	5.640	
TOTAL STATE	9.625	
INTERSTATE		
I-89	6.786	
TOTAL INTERSTATE	6.786	
INTERSTATE - Ramps	0.591	
I-89	0.591	
TOTAL INTERSTATE - Ramps	0.591	
TOTAL INTERSTATE	7.377	
TOTAL, TRAVELED HIGHWAYS, FEB. 10, 2024:	65.112	

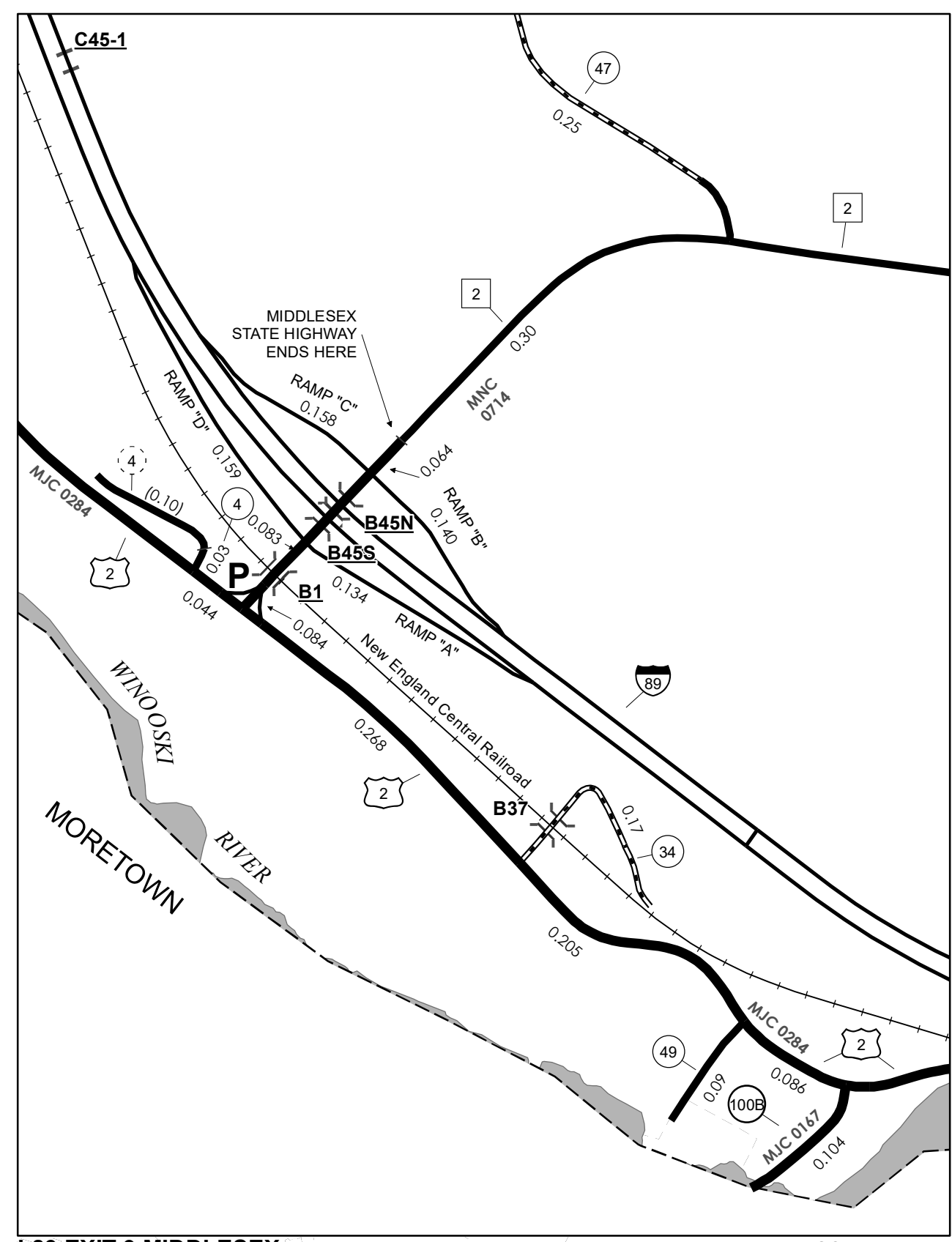
(Excludes Class 4 and Legal Trail Mileage)

- HIGHWAYS**
 - INTERSTATE OR DIVIDED HIGHWAY
 - INTERSTATE
 - U.S. ROUTE
 - STATE ROUTE
 - CLASS 1
 - CLASS 2
 - CLASS 3
 - CLASS 4
 - LEGAL TRAIL
 - DISCONTINUED
 - RAILROAD
 - INACTIVE RAILROAD
 - PUBLIC LAND - NATIONAL FOREST
 - PUBLIC LAND - STATE/MUNICIPAL
 - NFR NATIONAL FOREST ROAD
 - ACE ARMY CORPS OF ENGINEERS
 - USGH UNITED STATES GOV. HWY.
- POLITICAL SUBDIVISIONS**
 - STATE BOUNDARY
 - COUNTY BOUNDARY
 - TOWN BOUNDARY
 - VILLAGE BOUNDARY
 - URBAN COMPACT BOUNDARY
 - WATER BODY
 - STREAM OR BROOK
- BRIDGE OR CULVERT**
 - BRIDGE OR CULVERT > 20'
 - BRIDGE OR CULVERT 6' - 20'
 - BIKE PATH STRUCTURE
 - VT CULVERTS BRIDGE
 - VT CULVERTS CULVERT > 6'
- FEDERAL CLASSIFICATION IDENTIFIER**
 - MA MINOR ARTERIAL
 - MJC MAJOR COLLECTOR
 - MNC MINOR COLLECTOR
 - PA PRINCIPAL ARTERIAL

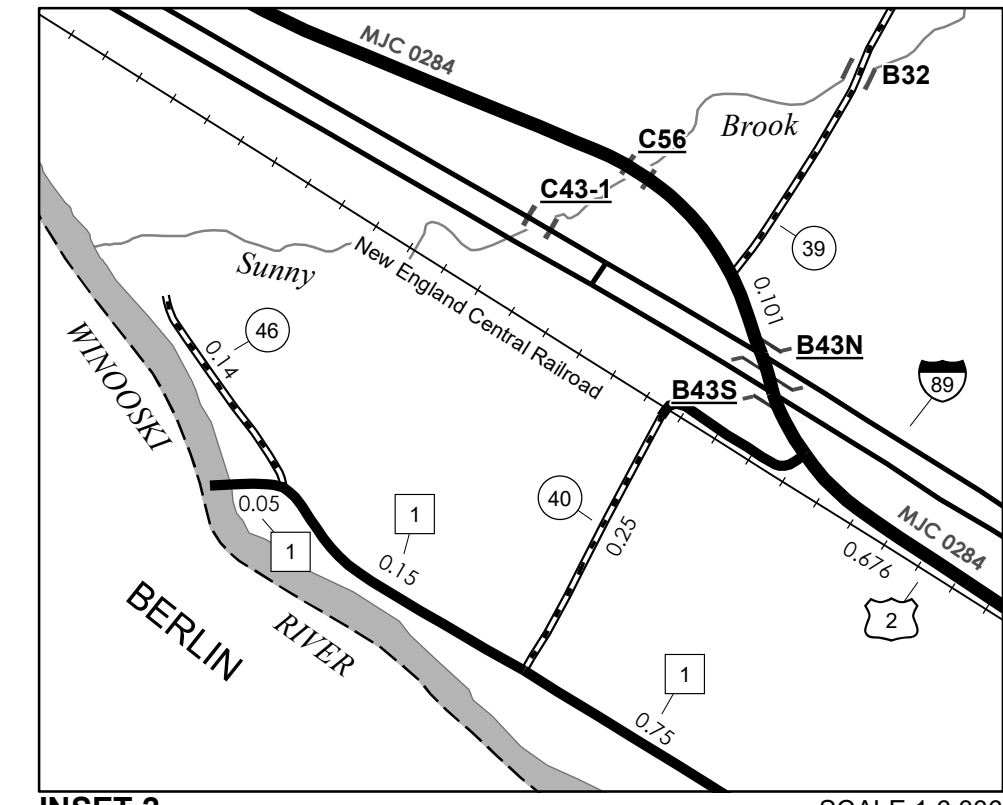
DISCLAIMER:
The untraveled highways (laid-out town highways), discontinued highways, and legal trails herein are those of which the Agency of Transportation has record; others may exist.

Highway and bridge data by the Agency of Transportation.
Town short structures drawn from the VTCULVERTS (formerly VOBCIT) online database. All other data from the Vermont Open Geodata Portal. Only named streams shown.

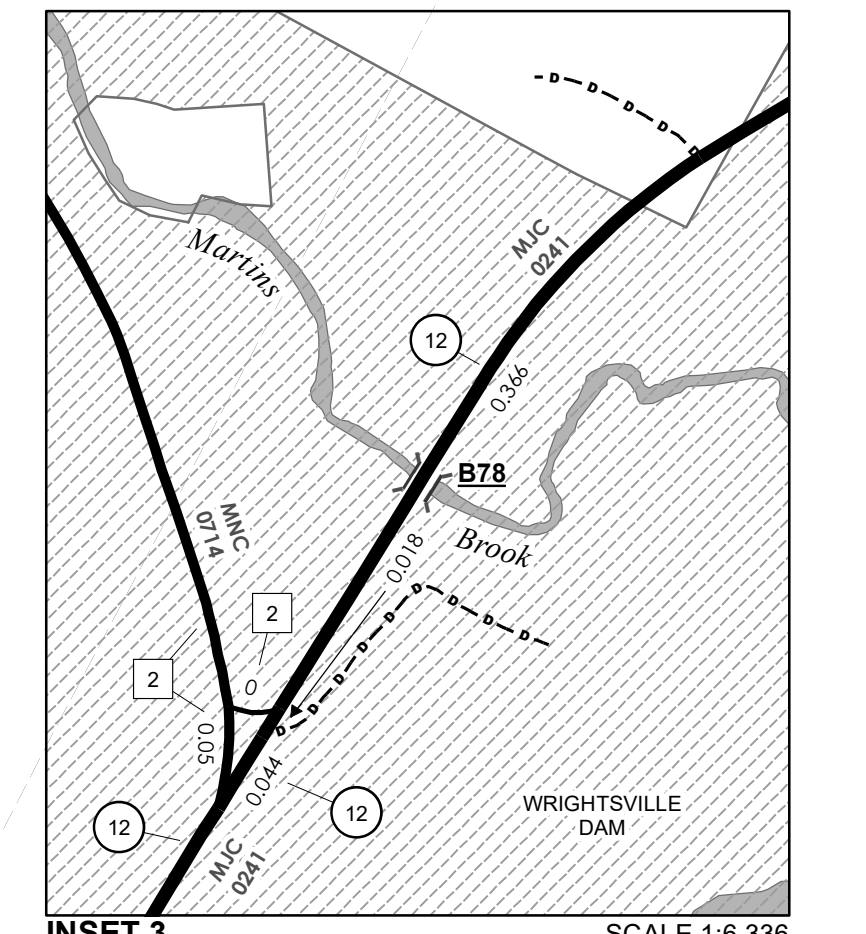
Vermont State Plane Coordinate System
North American Datum of 1983
SPCS_Zone_Identifier: 4400
Geodetic Reference System 80
4,000-meter grid, Easting - Northing



I-89 EXIT 9 MIDDLESEX INSET 1 SCALE 1:6,336



INSET 2 SCALE 1:6,336



INSET 3 SCALE 1:6,336

VERMONT
GENERAL HIGHWAY MAP
Town of Middlesex
WASHINGTON COUNTY
Transportation District #6
Prepared by the
Vermont Agency of Transportation
Division of Policy, Planning and Intermodal Development
in cooperation with
U.S. Department of Transportation
Federal Highway Administration

