

MILEAGE SUMMARY

CLASS 2			
TH-1	1.130		
TH-2	2.840		
TH-3	0.470		
TOTAL CLASS 2	4.440		
CLASS 3			
TOTAL CLASS 3	16.82		
TOTAL TOWN	21.260		
US HIGHWAY			
US-4	5.928		
TOTAL US HIGHWAY	5.928		
TOTAL STATE	5.928		

TOTAL, TRAVELED HIGHWAYS, FEB. 10, 2024: 27.188
(Excludes Class 4 and Legal Trail Mileage)

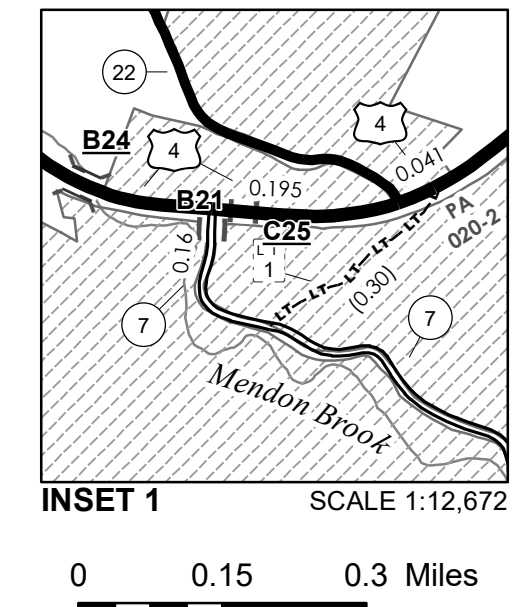
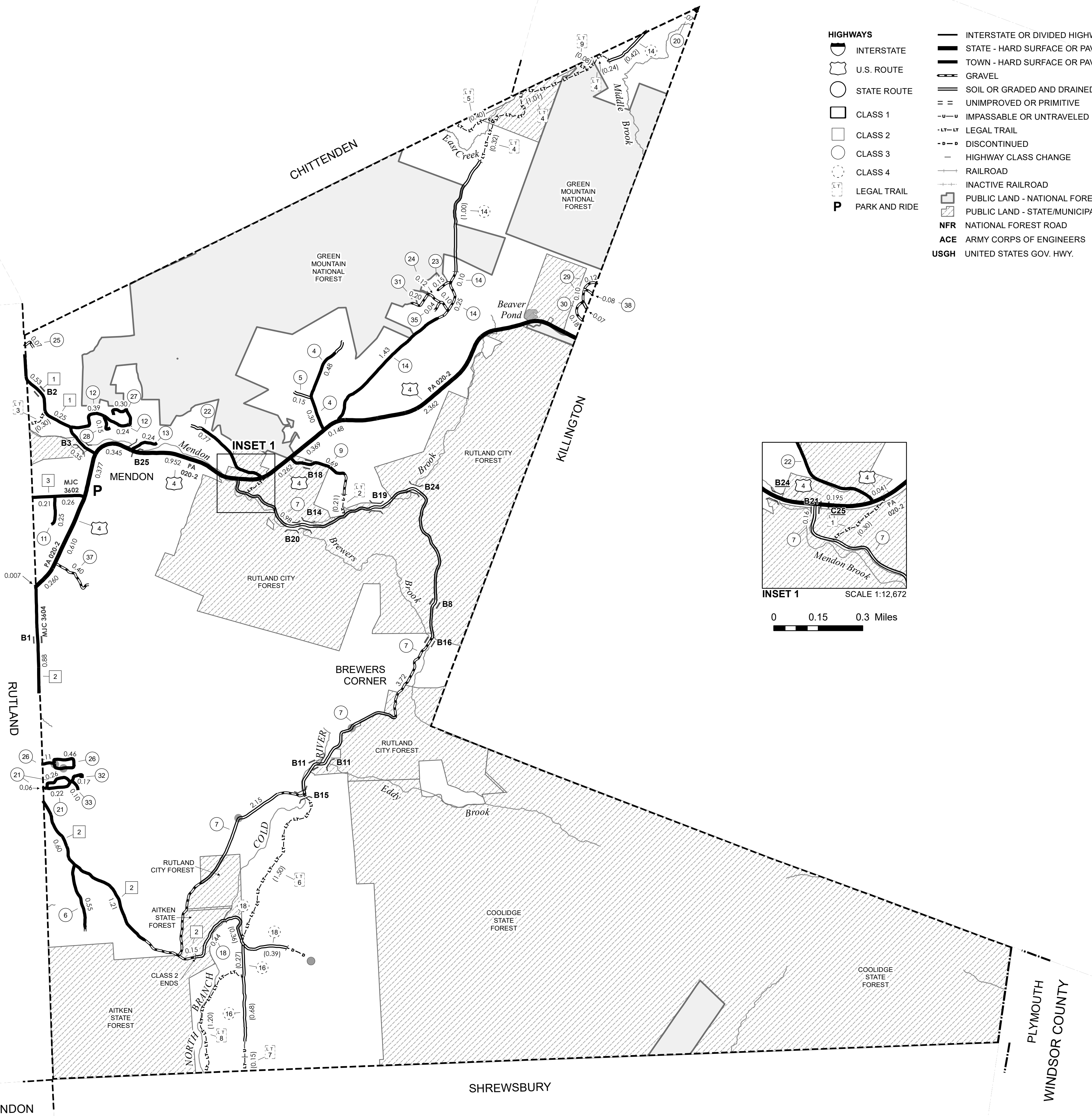
TOWN HWY. No.	LENGTH IN MILES CLASS 3	LENGTH IN MILES CLASS 4
4	0.78	
5	0.15	
6	0.55	
7	7.01	
9	0.69	
11	0.25	
12	0.63	
13	0.24	
14	1.78	(1.42)
18		(0.95)
18	0.44	(0.75)
20	0.07	
21	0.54	
22	0.77	
23	0.15	
24	0.22	
25	0.07	
26	0.57	
27	0.30	
28	0.15	
29	0.29	
30	0.18	
31	0.20	
32	0.17	
33	0.10	
35	0.04	
37	0.40	
38	0.08	
TOTAL	16.82	3.12

LEGAL TRAIL No.	LENGTH IN MILES LEGAL TRAIL
1	(0.30)
2	(0.21)
3	(0.30)
4	(1.57)
5	(0.40)
6	(1.50)
7	(0.15)
8	(1.20)
9	(0.08)
TOTAL	5.71

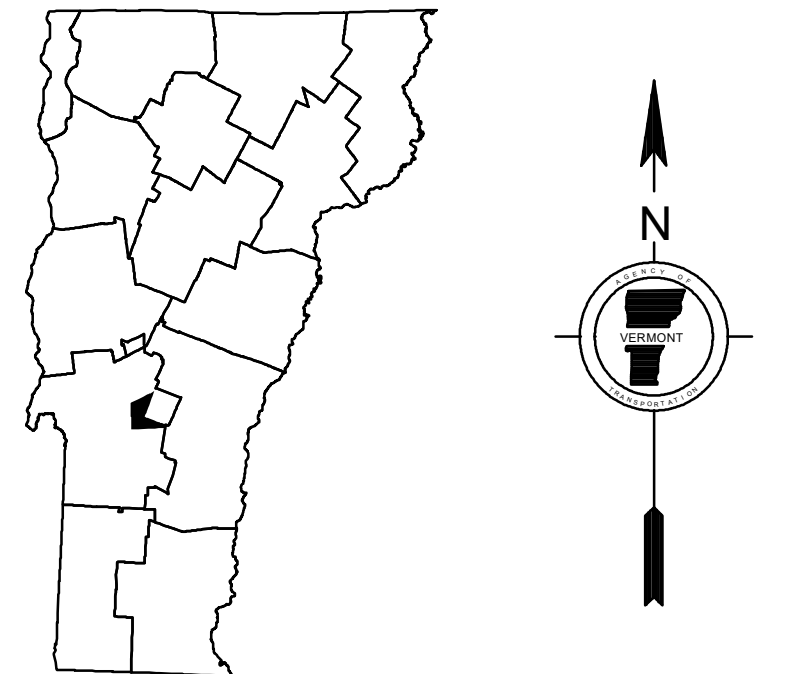
DISCLAIMER:
The untraveled highways (laid-out town highways), discontinued highways, and legal trails hereon are those of which the Agency of Transportation has record; others may exist.

Highway and bridge data by the Agency of Transportation. Town short structures drawn from the VTCULVERTS (formerly VOBGIT) online database. All other data from the Vermont Open Geodata Portal. Only named streams shown.

Vermont State Plane Coordinate System
North American Datum of 1983
SPCS_Zone_Identifier: 4400
Geodetic Reference System 80
4,000-meter grid, Easting - Northing



- HIGHWAYS**
- INTERSTATE
 - U.S. ROUTE
 - STATE ROUTE
 - CLASS 1
 - CLASS 2
 - CLASS 3
 - CLASS 4
 - LEGAL TRAIL
 - PARK AND RIDE
- INTERSTATE OR DIVIDED HIGHWAY
STATE - HARD SURFACE OR PAVED
TOWN - HARD SURFACE OR PAVED
GRAVEL
SOIL OR GRADED AND DRAINED EARTH
UNIMPROVED OR PRIMITIVE
IMPASSABLE OR UNTRAVELED
LEGAL TRAIL
DISCONTINUED
HIGHWAY CLASS CHANGE
RAILROAD
INACTIVE RAILROAD
PUBLIC LAND - NATIONAL FOREST
PUBLIC LAND - STATE/MUNICIPAL
NATIONAL FOREST ROAD
ARMY CORPS OF ENGINEERS
UNITED STATES GOV. HWY.
- POLITICAL SUBDIVISIONS**
- STATE BOUNDARY
 - COUNTY BOUNDARY
 - TOWN BOUNDARY
 - VILLAGE BOUNDARY
 - URBAN COMPACT BOUNDARY
 - WATER BODY
 - STREAM OR BROOK
- BRIDGE OR CULVERT**
- BRIDGE OR CULVERT > 20'
 - BRIDGE OR CULVERT 6' - 20'
 - BIKE PATH STRUCTURE
 - VT CULVERT'S BRIDGE
 - VT CULVERT'S CULVERT > 6'
 - STATE BRIDGE OR CULVERT IDENTIFIER
 - TOWN BRIDGE OR CULVERT IDENTIFIER
- FEDERAL CLASSIFICATION IDENTIFIER**
- MA - MINOR ARTERIAL
 - MJC - MAJOR COLLECTOR
 - MNC - MINOR COLLECTOR
 - PA - PRINCIPAL ARTERIAL



VERMONT
GENERAL HIGHWAY MAP
Town of Mendon
RUTLAND COUNTY
Transportation District #3
Prepared by the
Vermont Agency of Transportation
Division of Policy, Planning and Intermodal Development
in cooperation with
U.S. Department of Transportation
Federal Highway Administration

