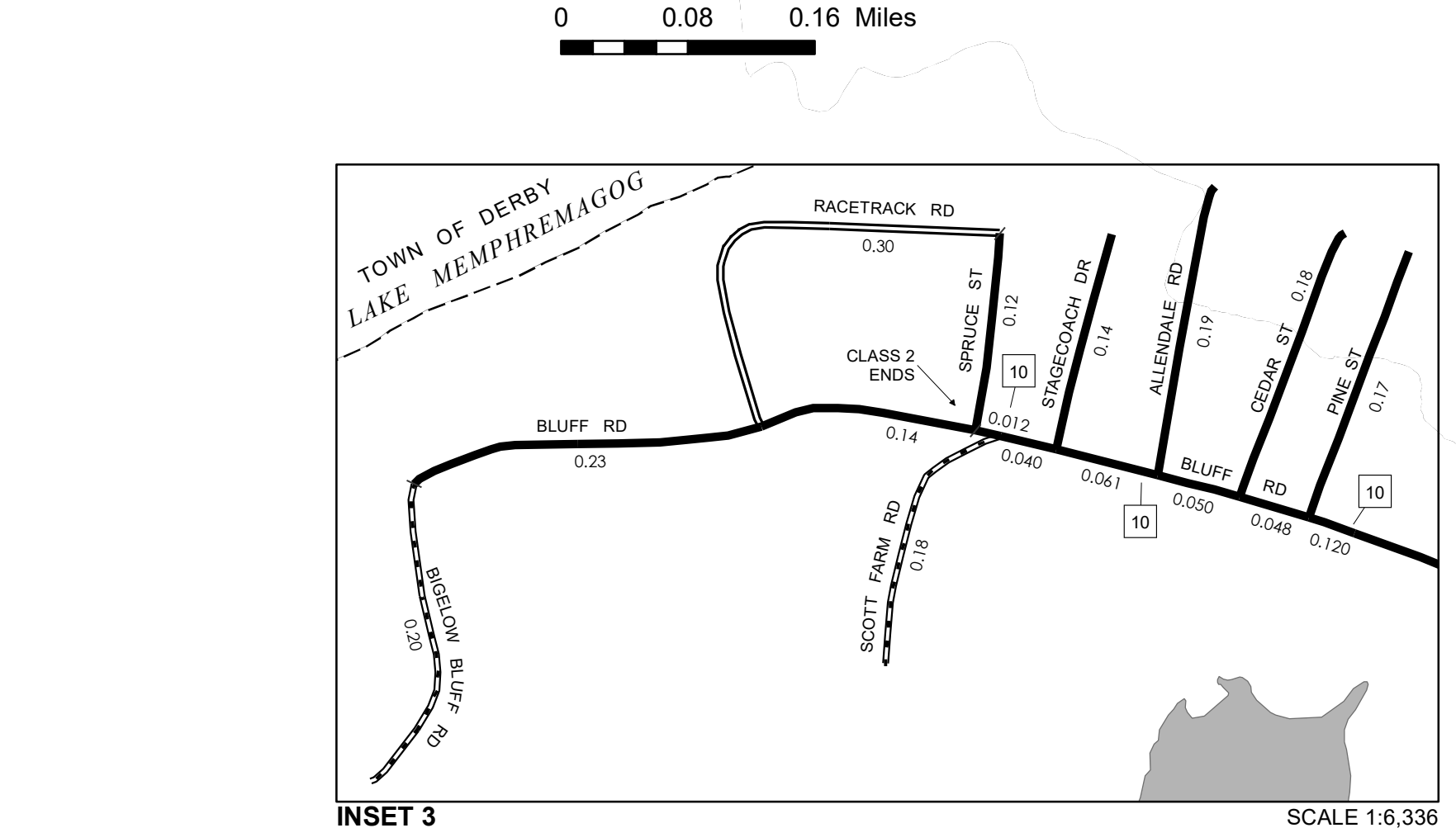
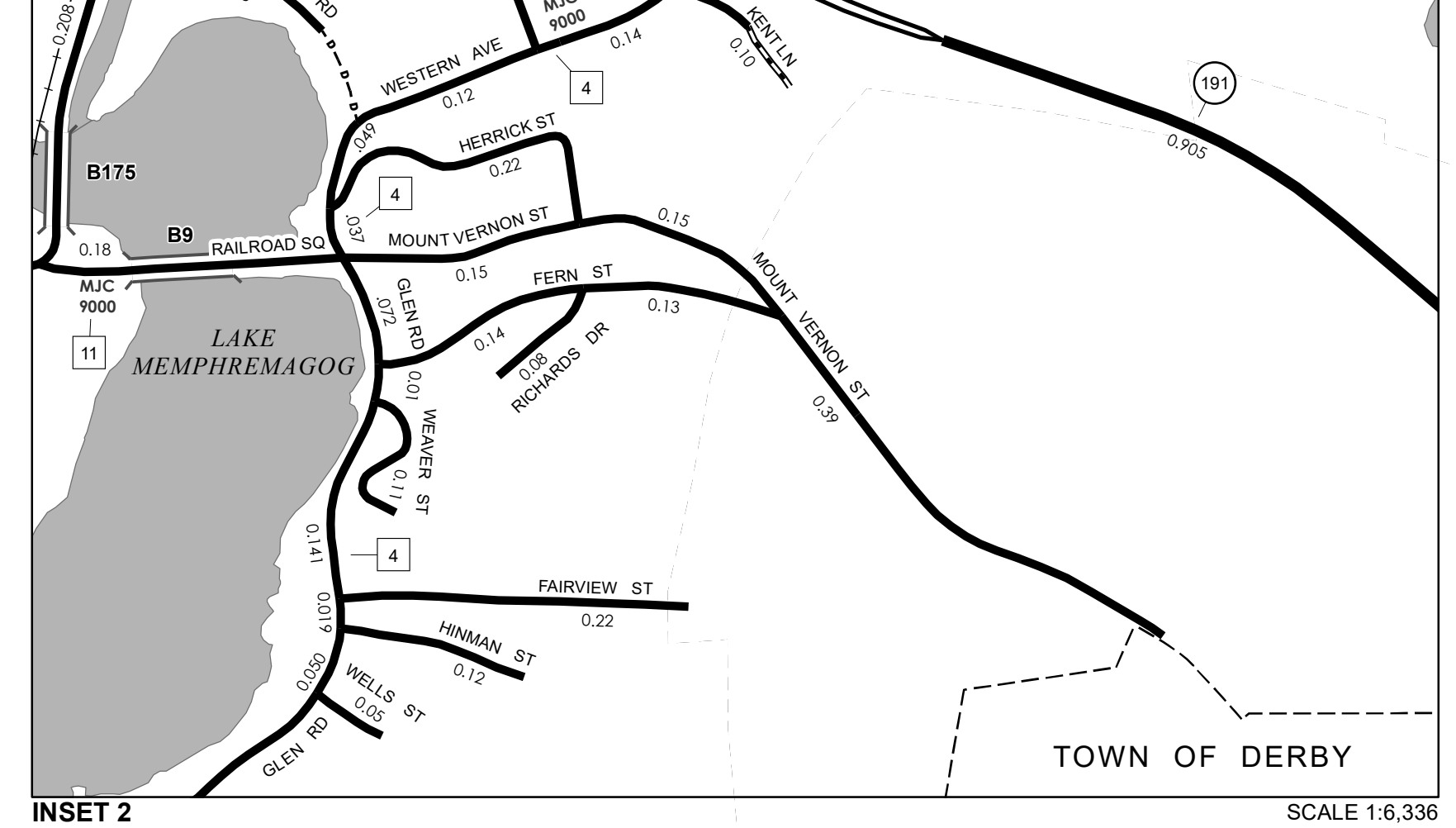
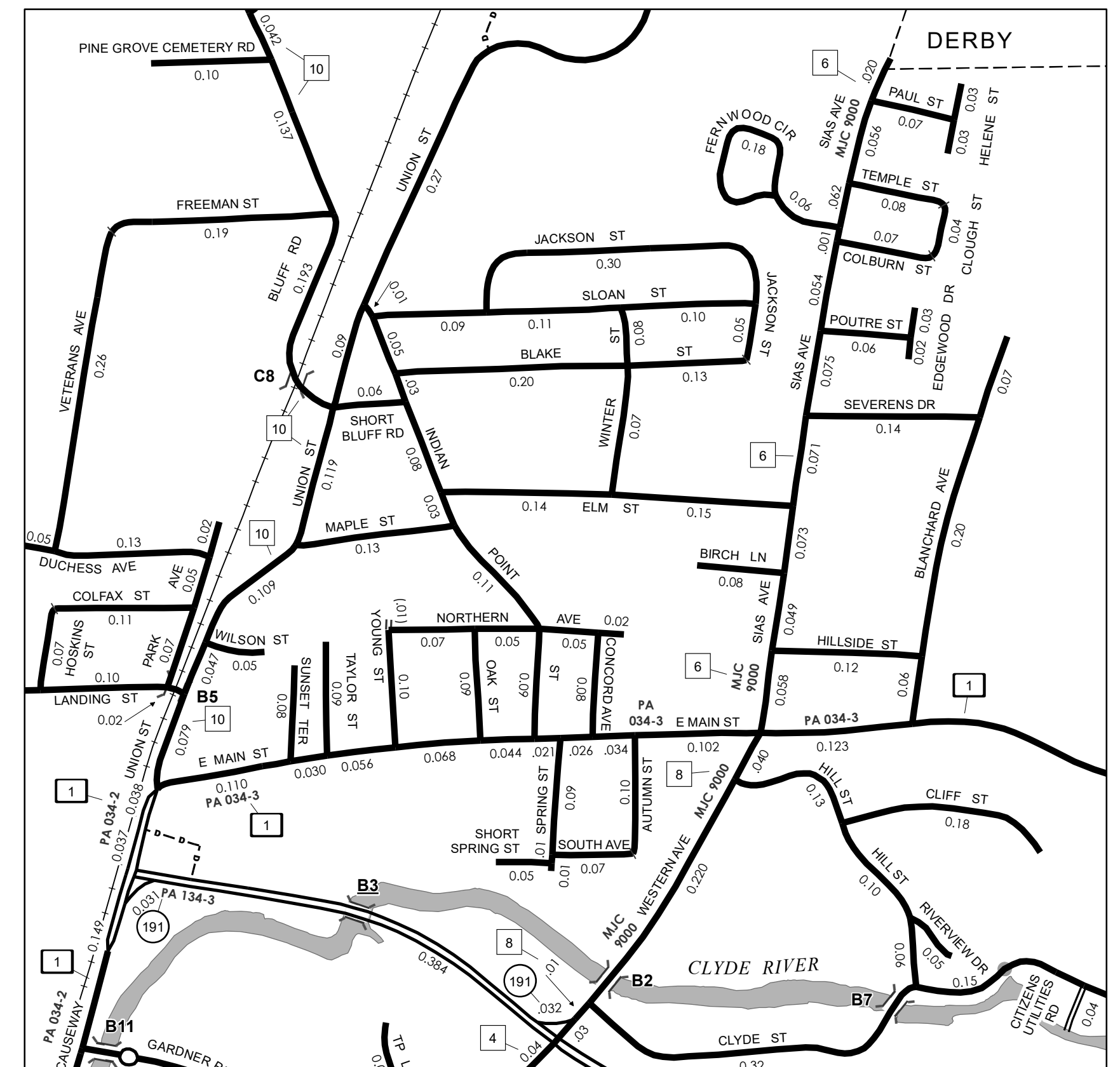
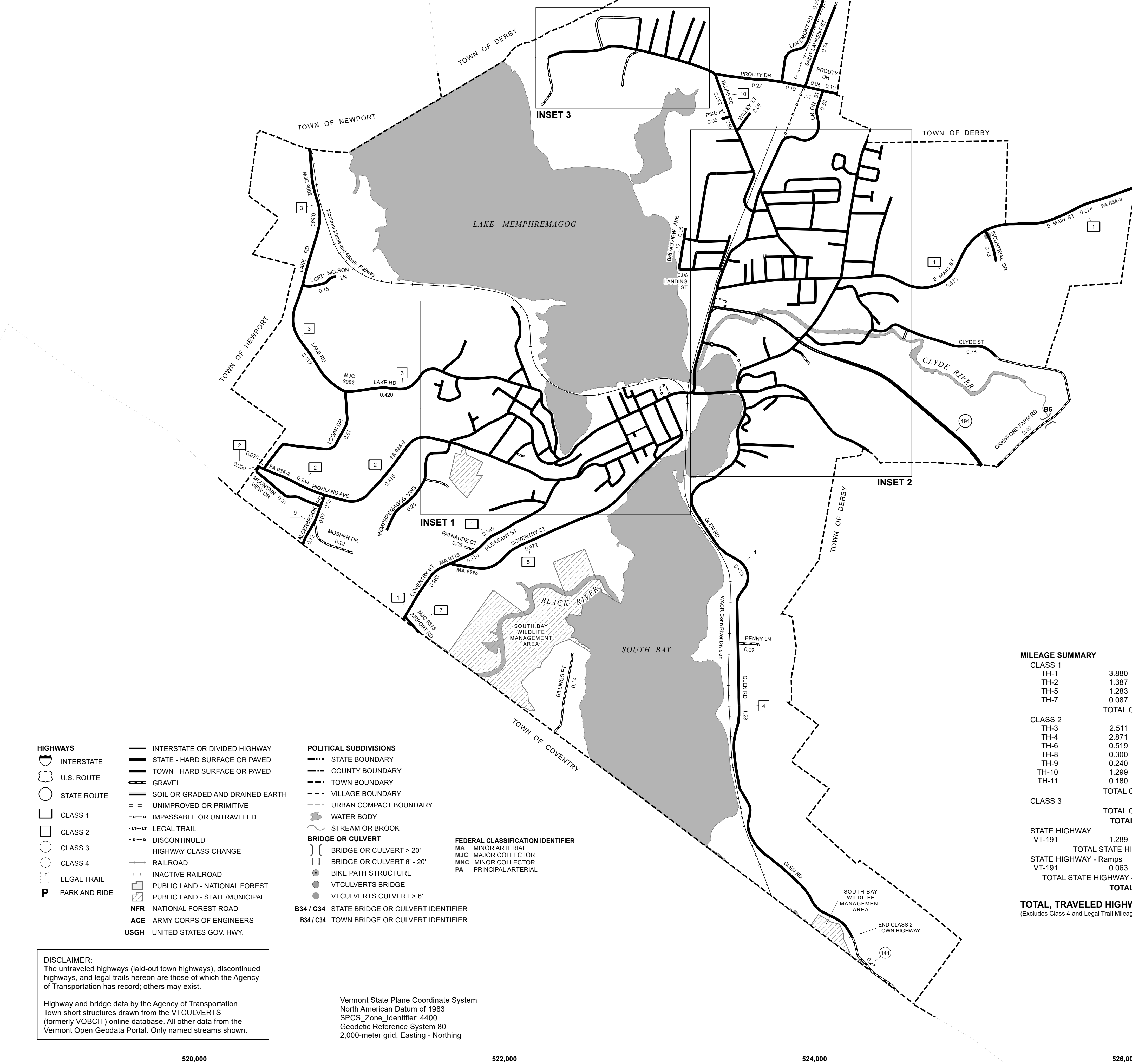


TOWN HWY. No.	LENGTH IN MILES CLASS 3	TOWN ROAD NAME	TOWN HWY. No.	LENGTH IN MILES CLASS 3	TOWN ROAD NAME
6	0.19	SCOTT FARM RD	158	0.48	MEMPHREMAGOG VWS
7	0.04	CITIZENS UTILITIES RD	159	0.20	MIDDLE ST
8	0.09	PENNY LN	160	0.22	MOSHER DR
101	0.40	CRAWFORD RD	161	0.69	MOUNT VERNON ST
102	0.19	ALLENDALE RD	162	0.31	MOUNTAIN VIEW DR
103	0.10	AUTUMN ST	163	0.19	NORTHERN AVE
104	0.09	BAYVIEW ST	164	0.09	OAK ST
105	0.03	BEL-AIRE DR	165	0.20	ORCHARD ST
106	0.20	BIGELOW BLUFF RD	166	0.13	OUTLOOK ST
107	0.14	BILLINGS PT	167	0.14	PARK AVE
108	0.08	BIRCH LN	168	0.08	PARKER ST
109	0.33	BLAKE ST	169	0.05	PATNAUDE CT
110	0.33	BLANCHARD AVE	170	0.07	PAUL ST
111	0.37	BLUFF RD	171	0.05	PIKE PL
112	0.24	BOBBIN MILL RD	172	0.10	PINE GROVE CEMETERY RD
113	0.16	BOGNER DR	173	0.17	PINE ST
114	0.17	BROADVIEW AVE	174	0.08	POND ST
115	0.18	CEDAR ST	175	0.06	POUTRE ST
116	0.16	CENTRAL ST	176	0.36	PROSPECT ST
117	0.06	CLARK ST	177	0.54	PROUTY DR
118	0.18	CLIFF ST	178	0.30	RACETRACK RD
119	0.04	CLOUGH ST	179	0.13	RAYMOND AVE
120	1.23	CLYDE ST	180	0.08	RICHARDS DR
121	0.07	COLBURN ST	181	0.05	RIVERVIEW DR
122	0.11	COLFAX ST	182	0.10	ROBERGE ST
123	0.04	COLODNY TER	183	0.11	SCHOOL ST
124	0.08	CONCORD AVE	184	0.24	SCOTTSDALE RD
125	0.17	COTTAGE ST	185	0.22	SECOND ST
126	0.12	CROSS ST	186	0.14	SEVERENS DR
127	0.18	DUCHESSE AVE	187	0.13	SEYMOUR LN
128	0.11	EASTERN AVE	188	0.06	SHORT BLUFF RD
129	0.05	EDGEWOOD DR	189	0.05	SHORT SPRING ST
130	0.29	ELM ST	190	0.02	SHORT ST
131	0.22	FAIRVIEW ST	191	0.30	SLOAN ST
132	0.36	FARRANT ST	192	0.07	SOUTH AVE
133	0.27	FERN ST	193	0.11	SPRING ST
134	0.24	FERNWOOD CIR	194	0.12	SPRUE ST
135	0.08	FIELD AVE	195	0.36	SAINT LAURENT ST
136	0.19	FREEMAN ST	196	0.14	STAGECOACH DR
137	0.07	FYFE DR	197	0.10	SUMMER ST
138	0.18	GARDNER PARK RD	198	0.08	SUNSET TER
140	0.04	GILBERT ST	199	0.09	TAYLOR ST
141	0.27	GLEN RD	200	0.08	TEMPLE ST
142	0.04	GREEN PL	201	0.09	THIRD ST
143	0.06	HELENE ST	202	0.09	TP LN
144	0.22	HERRICK ST	203	0.09	TREMPLE AVE
145	0.29	HILL ST	204	0.68	UNION ST
146	0.12	HILLSIDE ST	205	0.26	VETERANS AVE
147	0.12	HINMAN ST	206	0.13	WEST END AVE
148	0.07	HOSKINS ST	207	0.62	W MAIN ST
149	0.40	INDIAN POINT ST	208	0.03	WARREN ST
150	0.13	INDUSTRIAL DR	209	0.11	WEAVER ST
151	0.10	KENT LN	210	0.05	WELLS ST
152	0.55	LAKEMONT RD	211	0.09	WILLEY ST
153	0.18	LANDING ST	212	0.05	WILSON ST
154	0.61	LOGAN DR	213	0.15	WINTER ST
155	0.19	LONGVIEW AVE	214	0.10	YOUNG ST
156	0.15	LORD NELSON LN	214		YOUNG ST
157	0.13	MAPLE ST	215	0.35	JACKSON ST
			<b>TOTAL</b>	<b>21.67</b>	<b>0.01</b>



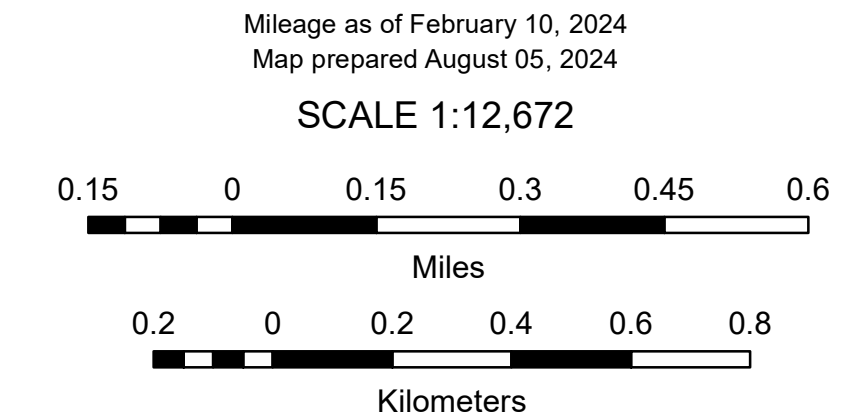
**MILEAGE SUMMARY**

CLASS	TH	LENGTH	TOTAL CLASS
CLASS 1			
TH-1		3.880	
TH-2		1.387	
TH-5		1.283	
TH-7		0.087	
		<b>TOTAL CLASS 1</b>	<b>6.637</b>
CLASS 2			
TH-3		2.511	
TH-4		2.871	
TH-6		0.519	
TH-8		0.300	
TH-9		0.240	
TH-10		1.299	
TH-11		0.180	
		<b>TOTAL CLASS 2</b>	<b>7.920</b>
CLASS 3			
		<b>TOTAL CLASS 3</b>	<b>21.67</b>
		<b>TOTAL TOWN</b>	<b>36.227</b>
STATE HIGHWAY			
VT-191		1.289	
		<b>TOTAL STATE HIGHWAY</b>	<b>1.289</b>
STATE HIGHWAY - Ramps			
VT-191		0.063	
		<b>TOTAL STATE HIGHWAY - Ramps</b>	<b>0.063</b>
		<b>TOTAL STATE</b>	<b>1.352</b>
<b>TOTAL, TRAVELED HIGHWAYS, FEB. 10, 2024:</b>			<b>37.579</b>

(Excludes Class 4 and Legal Trail Mileage)

**VERMONT GENERAL HIGHWAY MAP**  
**City of Newport**  
 ORLEANS COUNTY  
 Transportation District #9

Prepared by the  
 Vermont Agency of Transportation  
 Division of Policy, Planning and Intermodal Development  
 in cooperation with  
 U.S. Department of Transportation  
 Federal Highway Administration



**DISCLAIMER:**  
 The untraveled highways (laid-out town highways), discontinued highways, and legal trails hereon are those of which the Agency of Transportation has record; others may exist.

Highway and bridge data by the Agency of Transportation.  
 Town short structures drawn from the VT/CULVERTS (formerly VOBCT) online database. All other data from the Vermont Open Geodata Portal. Only named streams shown.

Vermont State Plane Coordinate System  
 North American Datum of 1983  
 SPCS\_Zone\_Identifier: 4400  
 Geodetic Reference System 80  
 2,000-meter grid, Easting - Northing