

TOWN HWY. No.	LENGTH IN MILES CLASS 3	LENGTH IN MILES CLASS 4
8	1.10	
9	2.10	
10	1.05	
11	1.81	
13	0.50	
14	0.30	
15	0.77	
16	5.65	
17	0.90	(1.15)
18		(0.40)
19	0.40	
21	0.40	(0.13)
22	1.10	
23	0.20	
24	0.89	
26		(0.45)
28	2.10	
29	1.10	
30	0.15	
32		(0.19)
33	1.74	
34	0.30	
35	0.60	
36	1.38	
38	0.25	
39	0.32	
40	0.30	
41	0.13	(0.14)
43	0.42	
44	0.39	
45	0.15	
46	0.07	
47	0.23	
48	0.20	
49	0.24	
50	0.29	
51	0.89	
52	0.12	
53	0.10	
54	0.19	
55		(0.13)
56		(0.15)
<b>TOTAL</b>	<b>28.83</b>	<b>2.74</b>

LEGAL TRAIL No.	LENGTH IN MILES LEGAL TRAIL
1	(0.45)
3	(0.63)
4	(0.98)
<b>TOTAL</b>	<b>2.06</b>

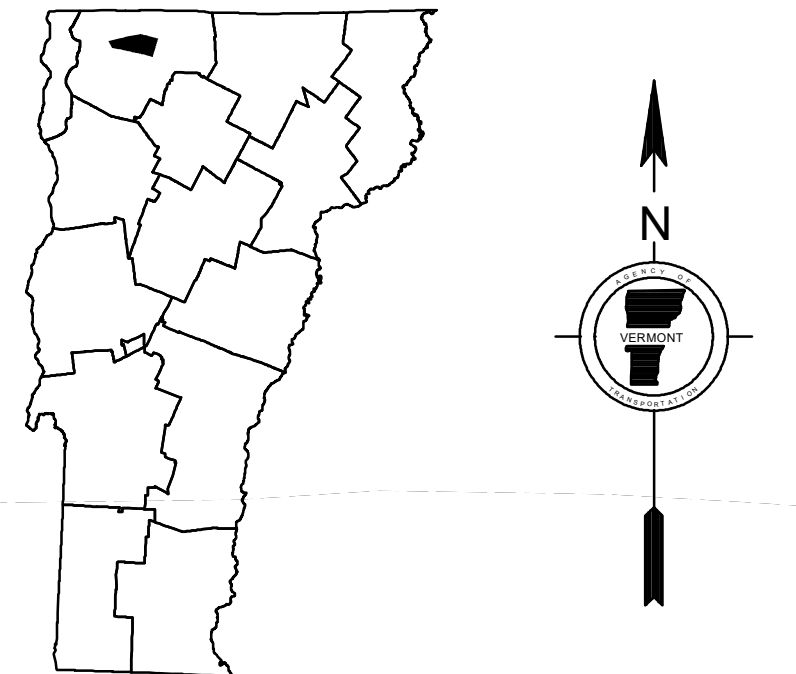
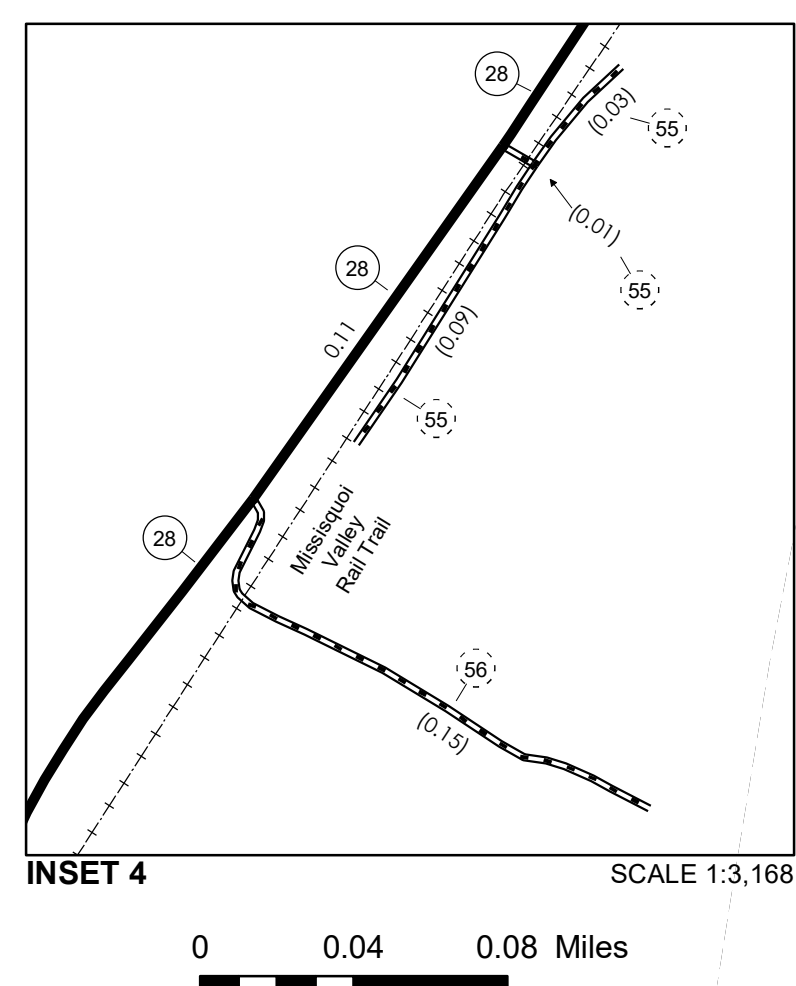
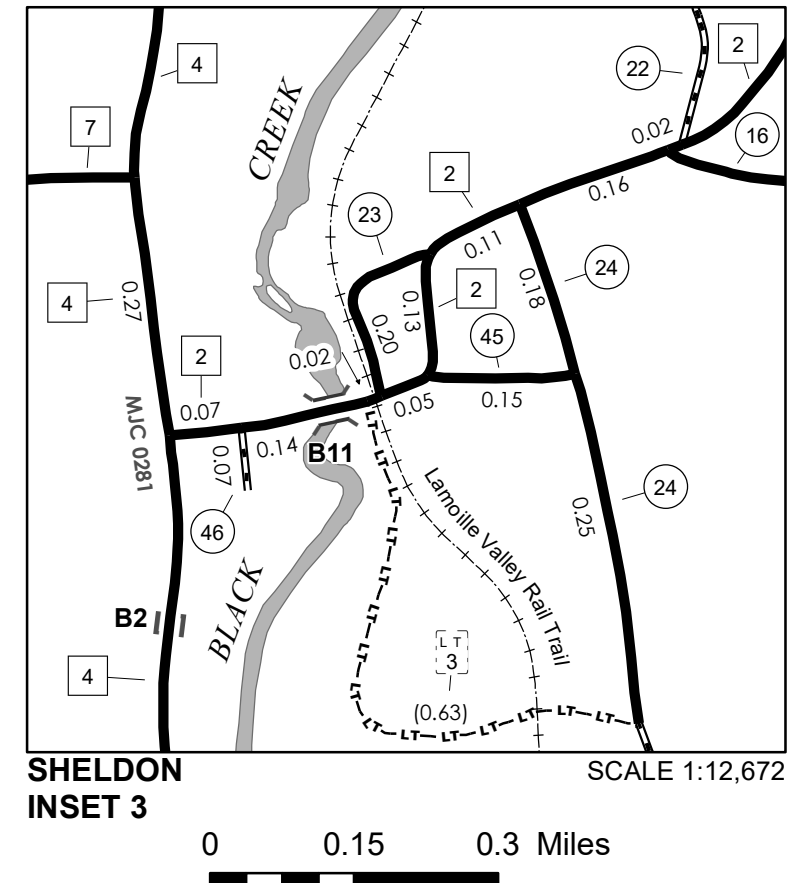
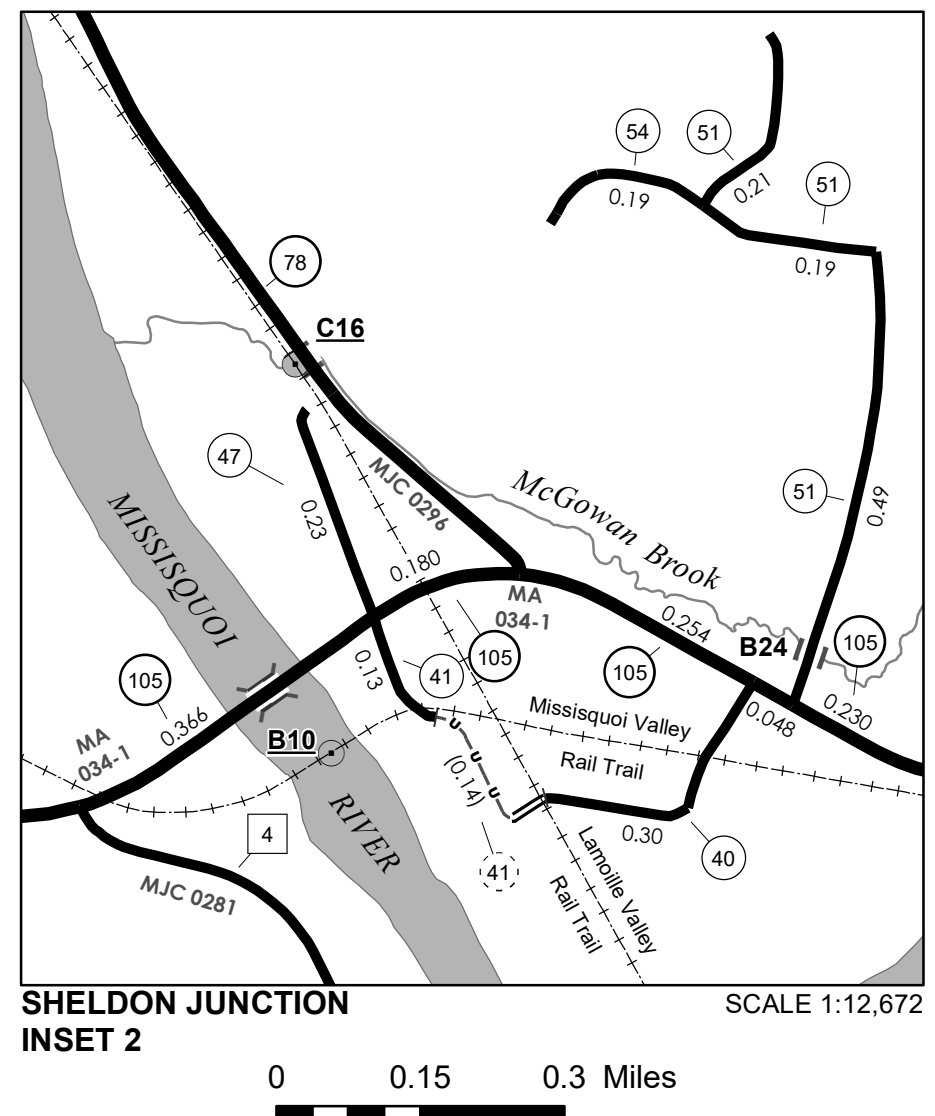
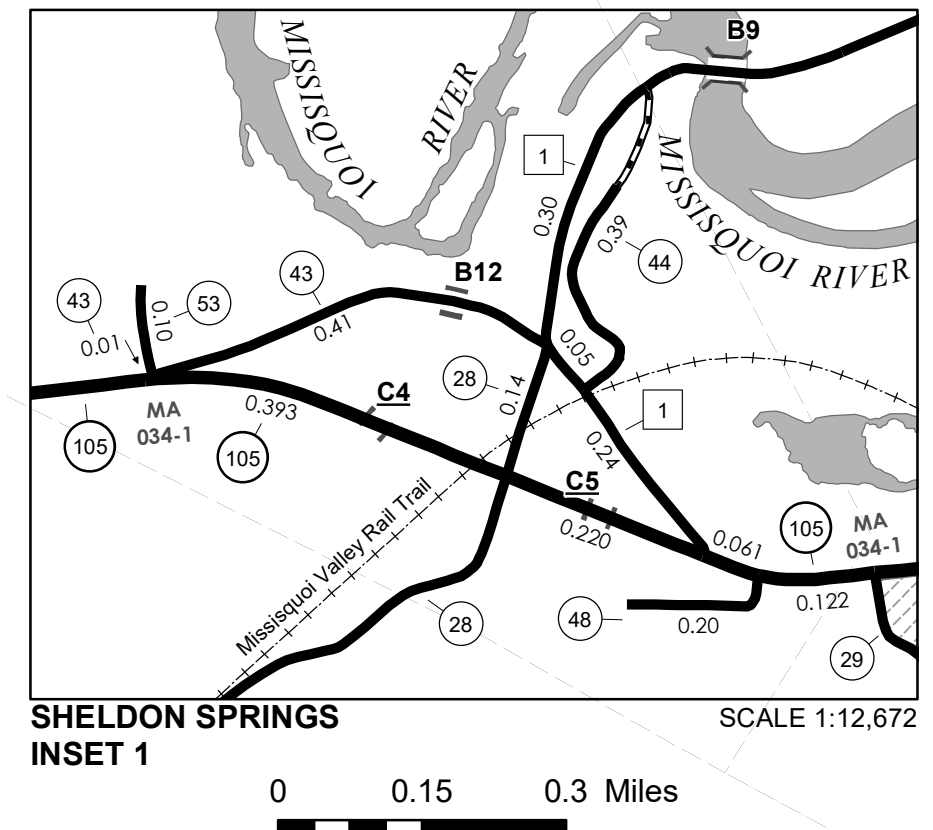
**MILEAGE SUMMARY**

CLASS 2	LENGTH	TOTAL CLASS 2
TH-1	1.580	
TH-2	6.680	
TH-3	1.070	
TH-4	2.160	
TH-5	1.650	
TH-6	1.650	
TH-7	1.200	
<b>TOTAL CLASS 2</b>		<b>15.990</b>

CLASS 3	LENGTH	TOTAL CLASS 3
VT-78	1.841	
VT-105	11.015	
VT-120	1.731	
VT-236	1.224	
<b>TOTAL CLASS 3</b>		<b>28.83</b>
<b>TOTAL TOWN</b>		<b>44.820</b>

STATE HIGHWAY	LENGTH	TOTAL STATE HIGHWAY
VT-78	1.841	
VT-105	11.015	
VT-120	1.731	
VT-236	1.224	
<b>TOTAL STATE HIGHWAY</b>		<b>15.811</b>
<b>TOTAL STATE</b>		<b>15.811</b>

**TOTAL, TRAVELED HIGHWAYS, FEB. 10, 2024: 60.631**  
(Excludes Class 4 and Legal Trail Mileage)



**VERMONT  
GENERAL HIGHWAY MAP  
Town of Sheldon**

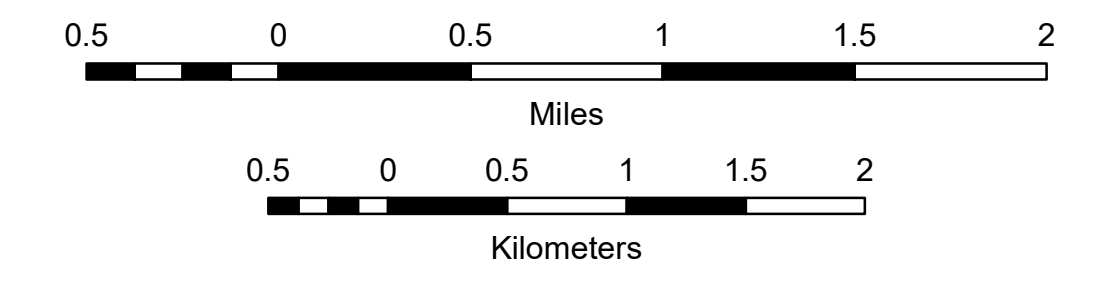
FRANKLIN COUNTY

Transportation District #8

Prepared by the  
Vermont Agency of Transportation  
Division of Policy, Planning and Intermodal Development  
in cooperation with  
U.S. Department of Transportation  
Federal Highway Administration

Mileage as of February 10, 2024  
Map prepared August 05, 2024

SCALE 1:31,680



**DISCLAIMER:**  
The untraveled highways (laid-out town highways), discontinued highways, and legal trails herein are those of which the Agency of Transportation has record; others may exist.

Highway and bridge data by the Agency of Transportation. Town short structures drawn from the VTCULVERTS (formerly VOBCIT) online database. All other data from the Vermont Open Geodata Portal. Only named streams shown.

Vermont State Plane Coordinate System  
North American Datum of 1983  
SPCS\_Zone\_Identifier: 4400  
Geodetic Reference System 80  
4,000-meter grid, Easting - Northing