

TOWN HWY. No.	LENGTH IN MILES CLASS 3	CLASS 4
5	2.25	
6	2.30	
8	0.09	
9	0.87	(0.28)
10	1.79	(0.02)
11	0.60	
12	4.70	
14	0.69	(0.01)
15	0.11	
16	0.54	
17	0.43	
18	1.83	(0.77)
19	0.29	(0.41)
20	1.00	
21	0.10	
22	3.65	
23	1.00	
24		(0.76)
25	0.35	
28	0.07	
29	2.00	
30	0.66	
31	0.12	
32	1.35	
34	2.15	
35	0.85	
36		(0.47)
38	0.86	(0.23)
39	0.34	
41	0.11	
42	0.20	
43	0.30	
44	0.75	
45	0.45	
48		(0.38)
49	0.25	
50	1.21	
51	1.00	
53	1.27	
54		(0.15)
55	0.16	
56	0.05	
58	0.05	(0.02)
59		(0.16)
60	0.17	
61	0.15	
62	2.53	
64	0.36	
65	0.20	
66	0.35	
67	0.45	
68	0.18	
69	0.26	
70	0.49	
71	0.30	
72	0.08	
73	0.23	
74	0.34	
TOTAL	42.88	3.66

TOWN HWY. No.	LENGTH IN MILES "NOT UP TO STANDARD"
18	(0.20)
TOTAL	0.20

* The sections of the town highways listed above are legally Class 3, but have been deemed "Not Up To Standard" and are functionally Class 4 Town Highways

LEGAL TRAIL No.	LENGTH IN MILES LEGAL TRAIL
1	(0.69)
2	(0.15)
3	(0.26)
4	(0.07)
5	(0.68)
6	(0.11)
7	(0.75)
8	(0.26)
9	(0.40)
10	(0.67)
11	(0.25)
TOTAL	4.29

DISCLAIMER:
 The untraveled highways (laid-out town highways), discontinued highways, and legal trails herein are those of which the Agency of Transportation has record; others may exist.
 Highway and bridge data by the Agency of Transportation. Town short structures drawn from the VT CULVERTS (formerly VOBCIT) online database. All other data from the Vermont Open Geodata Portal. Only named streams shown.

Vermont State Plane Coordinate System
 North American Datum of 1983
 SPCS_Zone_Identifier: 4400
 Geodetic Reference System 80
 4,000-meter grid, Easting - Northing

MILEAGE SUMMARY

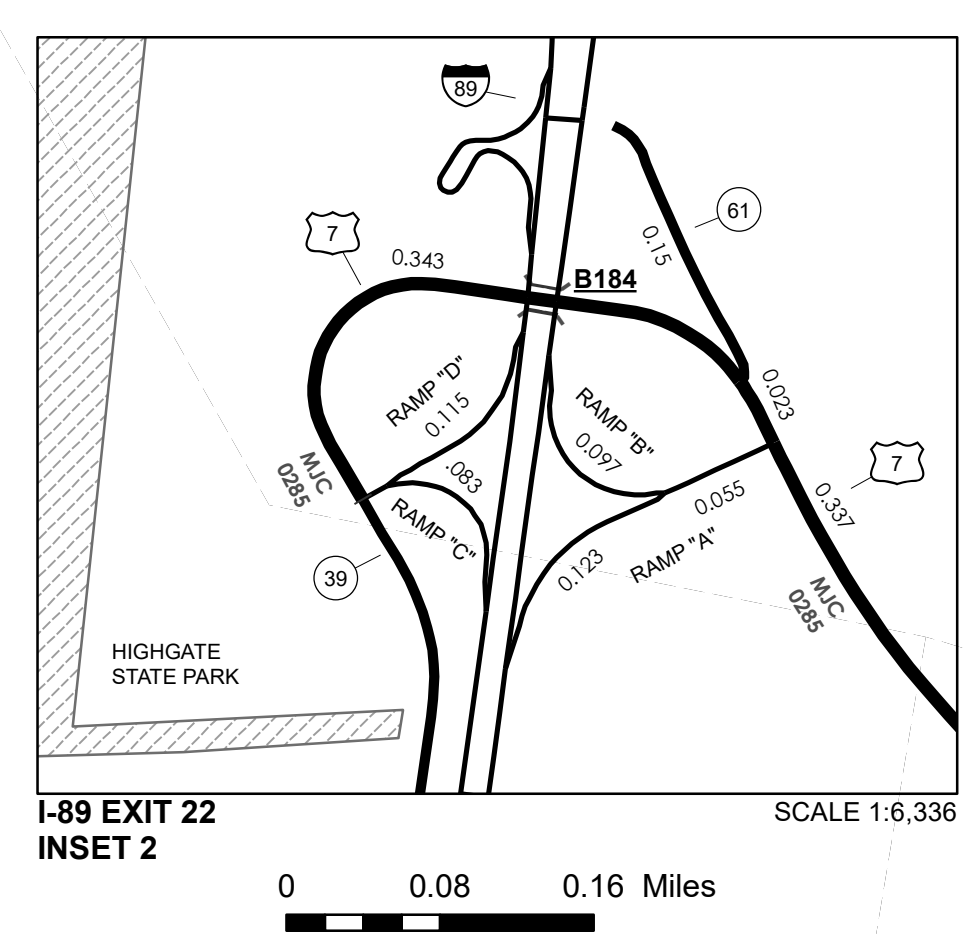
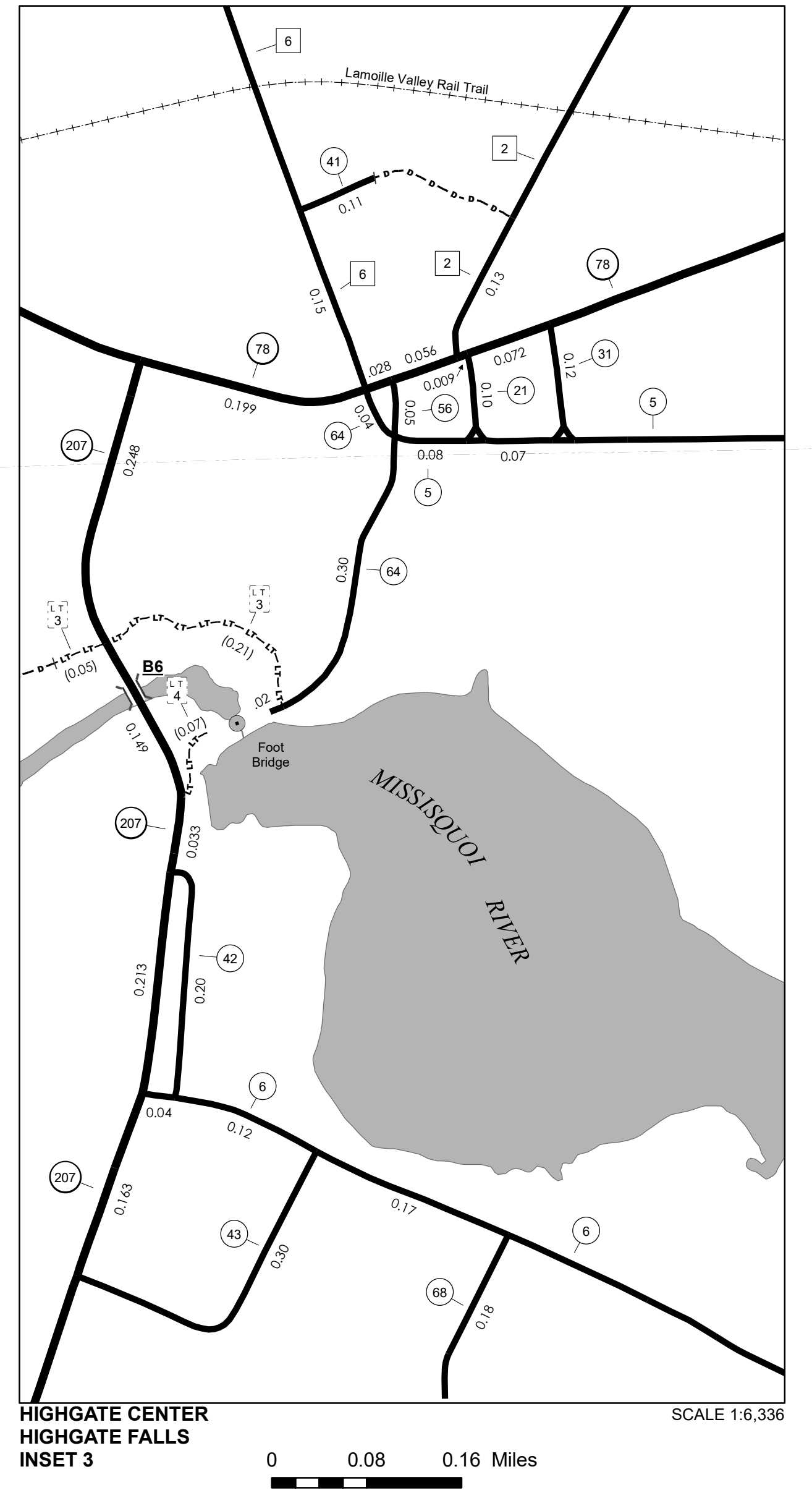
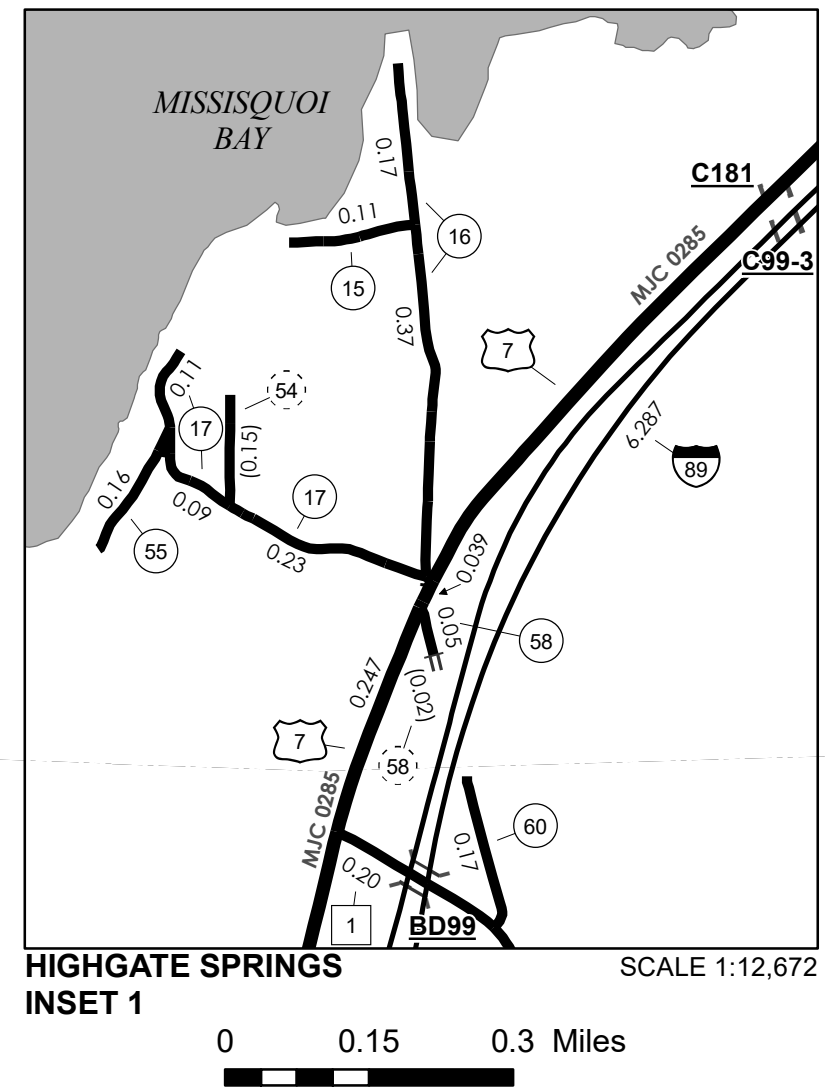
CLASS	LENGTH	TOTAL
CLASS 2		
TH-1	3,580	
TH-2	5,780	
TH-3	2,130	
TH-4	1,720	
TH-5	2,610	
TH-6	5,100	
TOTAL CLASS 2		20,920
CLASS 3		
TOTAL CLASS 3		42,88
TOTAL TOWN		63,800
STATE HIGHWAY		
VT-78	7,735	
VT-207	1,991	
TOTAL STATE HIGHWAY		9,726
US HIGHWAY		
US-7	6,209	
TOTAL US HIGHWAY		6,209
TOTAL STATE		15,935
INTERSTATE		
I-89	6,287	
TOTAL INTERSTATE		6,287
INTERSTATE - Ramps		
I-89	0,473	
TOTAL INTERSTATE - Ramps		0,473
TOTAL INTERSTATE		6,760
TOTAL, TRAVELED HIGHWAYS, FEB. 10, 2024:		86,495

(Excludes Class 4 and Legal Trail Mileage)

- HIGHWAYS**
- INTERSTATE
 - U.S. ROUTE
 - STATE ROUTE
 - CLASS 1
 - CLASS 2
 - CLASS 3
 - CLASS 4
 - LEGAL TRAIL
 - PARK AND RIDE
- INTERSTATE OR DIVIDED HIGHWAY
 — STATE - HARD SURFACE OR PAVED
 — TOWN - HARD SURFACE OR PAVED
 — GRAVEL
 — SOIL OR GRADED AND DRAINED EARTH
 — UNIMPROVED OR PRIMITIVE
 — IMPASSABLE OR UNTRAVELED
 - - - LEGAL TRAIL
 - - - DISCONTINUED
 — HIGHWAY CLASS CHANGE
 — RAILROAD
 — INACTIVE RAILROAD
 — PUBLIC LAND - NATIONAL FOREST
 — PUBLIC LAND - STATE/MUNICIPAL
 — NATIONAL FOREST ROAD
 — ARMY CORPS OF ENGINEERS
 — UNITED STATES GOV. HWY.

- POLITICAL SUBDIVISIONS**
- STATE BOUNDARY
 - COUNTY BOUNDARY
 - TOWN BOUNDARY
 - VILLAGE BOUNDARY
 - URBAN COMPACT BOUNDARY
 - WATER BODY
 - STREAM OR BROOK
- BRIDGE OR CULVERT**
- BRIDGE OR CULVERT > 20'
 - BRIDGE OR CULVERT 6' - 20'
 - BIKE PATH STRUCTURE
 - VT CULVERTS BRIDGE
 - VT CULVERTS CULVERT > 6'
- BRIDGE OR CULVERT IDENTIFIER**
- STATE BRIDGE OR CULVERT IDENTIFIER
 - TOWN BRIDGE OR CULVERT IDENTIFIER

- FEDERAL CLASSIFICATION IDENTIFIER**
- MA MINOR ARTERIAL
 - MJC MAJOR COLLECTOR
 - MNC MINOR COLLECTOR
 - PA PRINCIPAL ARTERIAL



VERMONT GENERAL HIGHWAY MAP
Town of Highgate
 FRANKLIN COUNTY
 Transportation District #8
 Prepared by the Vermont Agency of Transportation
 Division of Policy, Planning and Intermodal Development
 in cooperation with
 U.S. Department of Transportation
 Federal Highway Administration
 Mileage as of February 10, 2024
 Map prepared August 06, 2024
 SCALE 1:31,680

0.5 0 0.5 1 1.5 2 Miles
 0.5 0 0.5 1 1.5 2 Kilometers