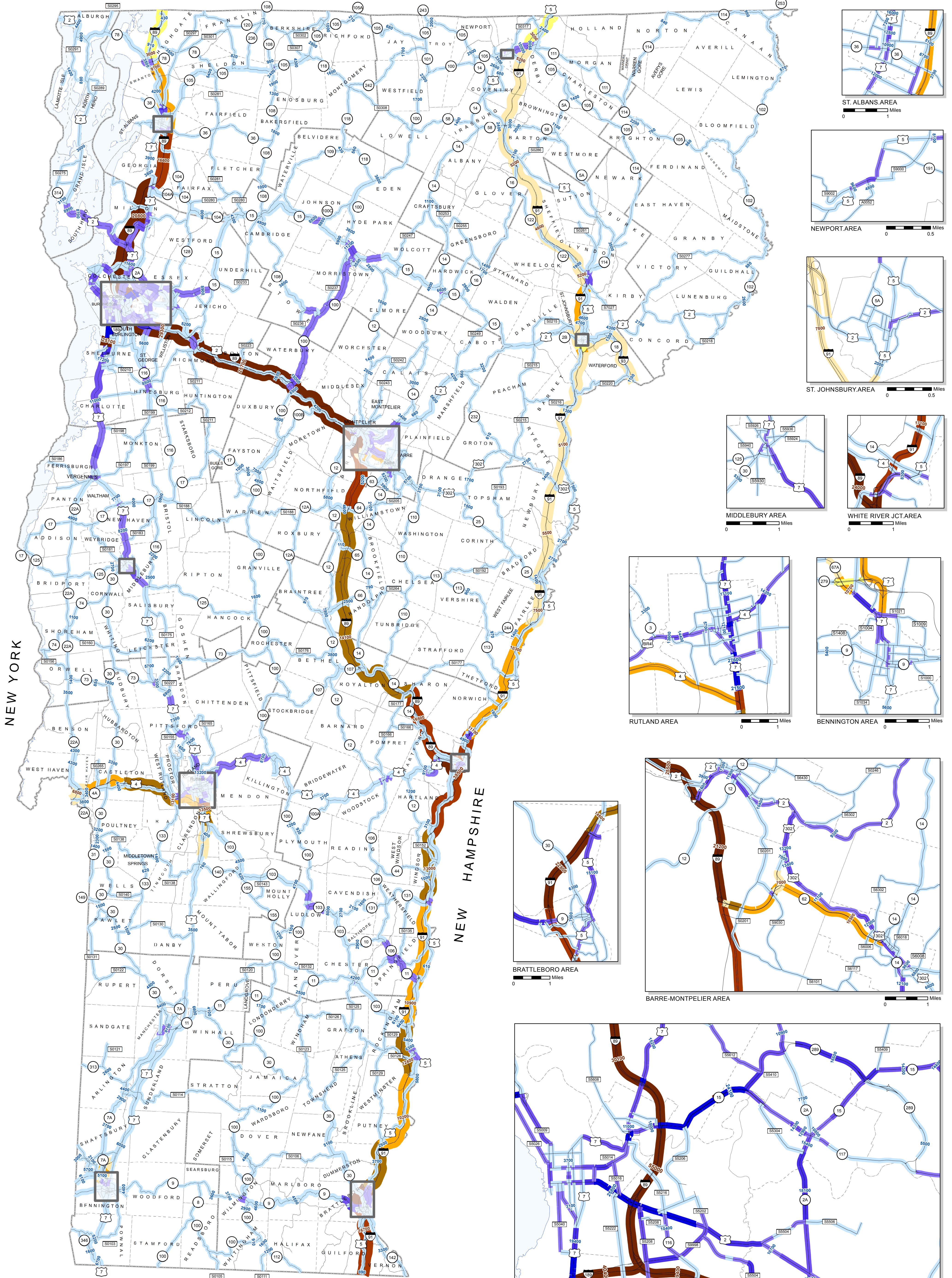


CANADA



NEW YORK


NEW HAMPSHIRE

MASSACHUSETTS

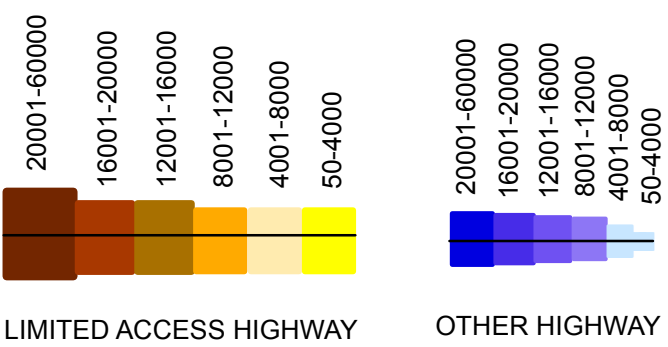
STATE OF VERMONT 2012 TRAFFIC FLOW MAP

Annual Average Daily Traffic (AADT)

Map produced by:
Mapping Unit
Vermont Agency of Transportation
1 National Life Drive
Montpelier, VT 05633
January 2014



Colorband Scale for Traffic Flow 2012



- INTERSTATE
- U.S. ROUTE
- VERMONT ROUTE
- MINOR ARTERIAL OR COLLECTOR

LIMITED ACCESS HIGHWAY OTHER HIGHWAY

