

- Interstate
 - Interstate Ramp
 - Divided U.S. Highway
 - U.S. Highway Ramp
 - U.S. Highway
 - State Highway - Paved
 - State Highway - Gravel
 - State Highway Ramp - Paved
 - Class 1 - Paved
 - Class 2 - Paved
 - Class 2 - Gravel
 - Class 2 - Graded Earth
 - Class 3 - Paved
 - Class 3 - Gravel
 - Class 3 - Graded Earth
 - Class 3 - Unimproved / Primitive
 - Class 4 - Paved
 - Class 4 - Gravel
 - Class 4 - Graded Earth
 - Class 4 - Unimproved / Primitive
 - Class 4 - Impassable or Untraveled
 - National or State Forest Highway
 - Legal Trail
 - Private
 - Discontinued
 - Proposed Highway
- Functional Class**
- 2 - Principal Arterial - Freeways and Expressways
 - 3 - Principal Arterial - Other
 - 4 - Minor Arterial
 - 5 - Major Collector
 - 6 - Minor Collector
- Bridge-Culvert**
- Bridge or Culvert Greater than 20'
 - Bridge or Culvert 6' - 20'
 - VOBCIT Bridge
 - VOBCIT Culvert
- Railroad**
- Railroad
 - Inactive Railroad - Rail Trail
 - VTrans District Office
 - Building
 - Cemetery
 - Airport
 - Named Lake-Pond
 - Unnamed Lake-Pond
 - Named River-Stream
 - Unnamed River-Stream
 - Public Land

U.S. National Grid 18T 5x7 Tile

U.S. National Grid 19T 5x7 Tile

District Boundary

Town Boundary

1,000 meter US National Grid North American Datum 1983
Grid Zone Designation: 18T

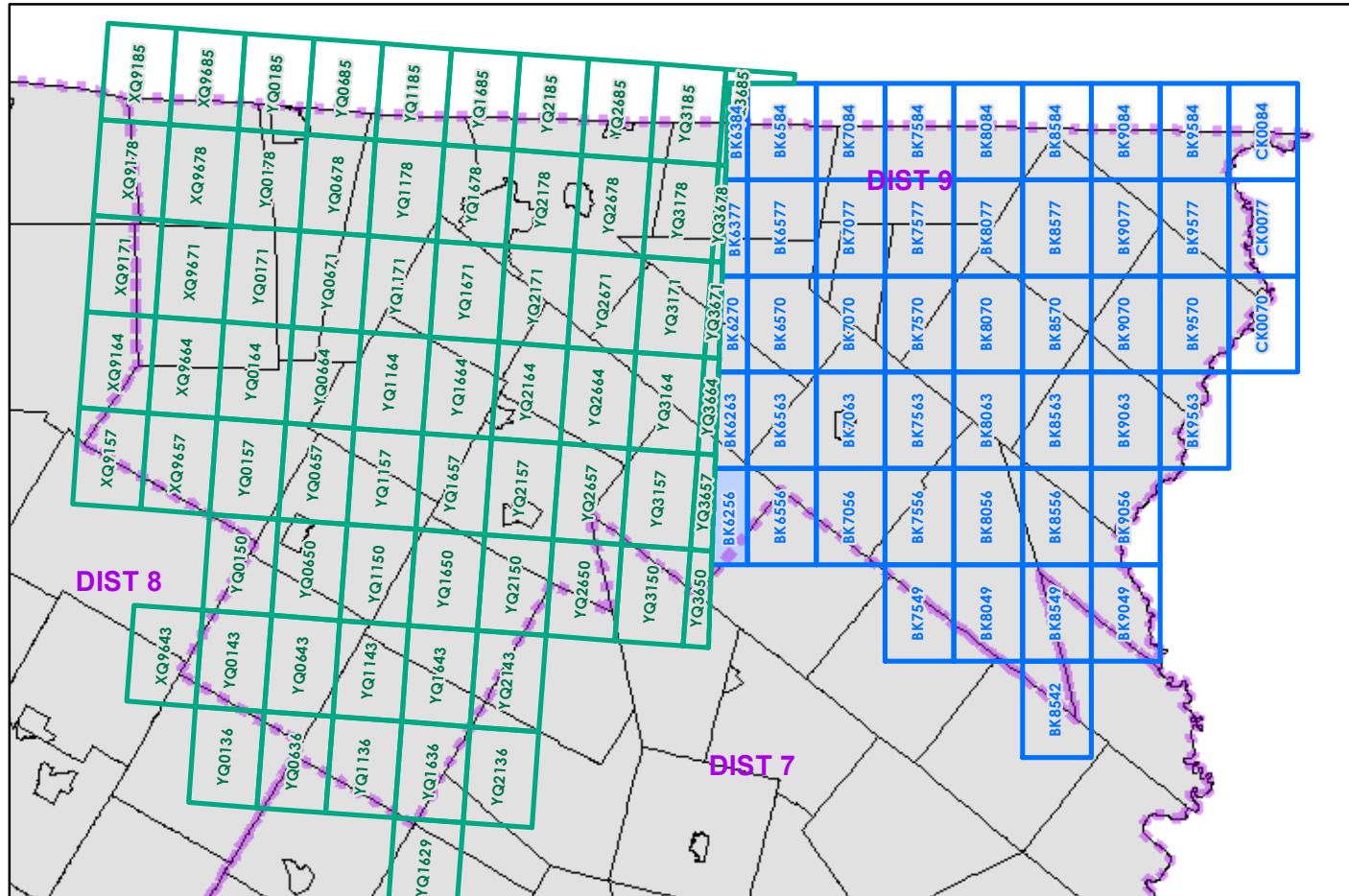
1,000 meter US National Grid North American Datum 1983
Grid Zone Designation: 19T

Vermont State Plane Coordinate System
North American Datum of 1983
SPCS Zone Identifier: 4400
Geodetic Reference System 80
500-meter grid, Easting - Northing

Map generated: 03 November 2015

Contact information:
Vermont Agency of Transportation
- Mapping Section
1 National Life Drive, Montpelier, VT 05633-5001
Telephone: 802-828-2600

This map was funded in part through grants from the Federal Highway Administration, U.S. Department of Transportation. The representation of the authors expressed herein do not necessarily state or reflect those of the U.S. Department of Transportation.



0 0.2 0.4 Miles

Scale 1:12,672 (printed size: 24 x 36 inches)

FIELD ASSESSMENT MAP SERIES

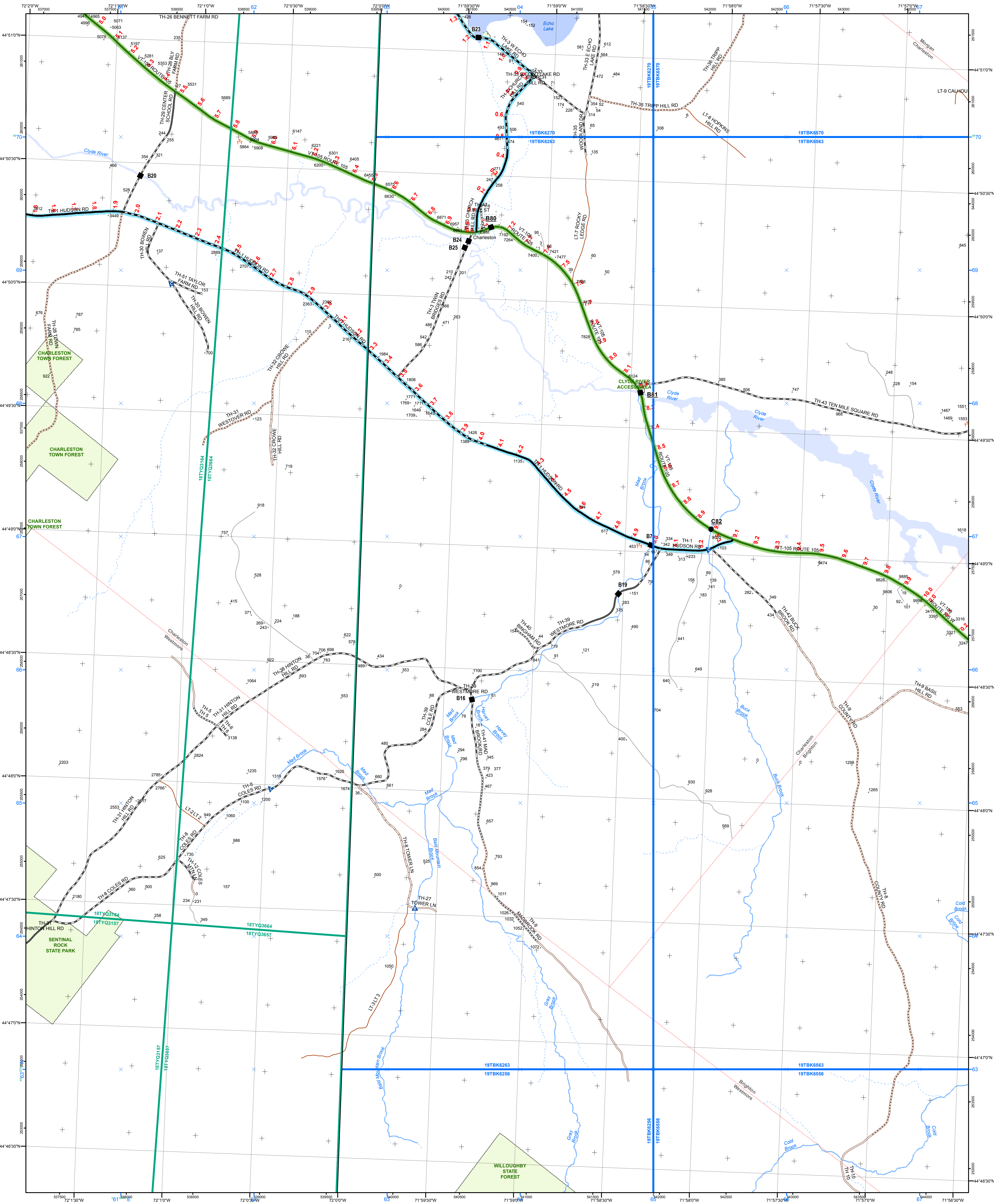
USNG Page #: **19TBK6256**

Sheet ID: **BK6256**

District: **9**

TOWNS INCLUDED ON SHEET

Brighton
Charleston
Newark
Westmore



Interstate

Interstate Ramp

Divided U.S. Highway

U.S. Highway Ramp

U.S. Highway

State Highway - Paved

State Highway - Gravel

State Highway Ramp - Paved

Class 1 - Paved

Class 2 - Paved

Class 2 - Graded Earth

Class 3 - Paved

Class 3 - Gravel

Class 3 - Graded Earth

Class 3 - Unimproved / Primitive

Class 4 - Paved

Class 4 - Gravel

Class 4 - Graded Earth

Class 4 - Unimproved / Primitive

Class 4 - Impassable or Untraveled

National or State Forest Highway

Legal Private

Discontinued

Proposed Highway

2.2 Distance along linear referenced Highway (route log measure)

Functional Class

2 - Principal Arterial - Freeways and Expressways

3 - Principal Arterial - Other

4 - Minor Arterial

5 - Major Collector

6 - Minor Collector

Bridge-Culvert

Bridge or Culvert Greater than 20'

Bridge or Culvert 6' - 20'

VOCBIT Bridge

VOCBIT Culvert

Railroad

Railroad

Inactive Railroad - Rail Trail

VTrans District Office

Building

Cemetery

Airport

Named Lake-Pond

Unnamed Lake-Pond

Named River-Stream

Unnamed River-Stream

Public Land

U.S. National Grid 18T 5x7 Tile

U.S. National Grid 19T 5x7 Tile

District Boundary

Town Boundary

1,000 meter US National Grid North American Datum 1983 Grid Zone Designation: 18T

1,000 meter US National Grid North American Datum 1983 Grid Zone Designation: 19T

Vermont State Plane Coordinate System North American Datum of 1983 SPCS Zone Identifier: 4400 Geodetic Reference System 80 500-meter grid, Easting - Northing Map generated: 03 November 2015

Contact information: Vermont Agency of Transportation - Mapping Section 1 National Life Drive, Montpelier, VT 05633-5001 Telephone: 802-828-2600

This map was funded in part through grants from the Federal Highway Administration, U.S. Department of Transportation. The representation of the authors expressed herein do not necessarily state or reflect those of the U.S. Department of Transportation.

0 0.2 0.4 Miles

Scale 1:12,672 (printed size: 24 x 36 inches)

N

FIELD ASSESSMENT MAP SERIES

USNG Page #: **19TBK6263**

Sheet ID: **BK6263**

District: **9**

TOWNS INCLUDED ON SHEET

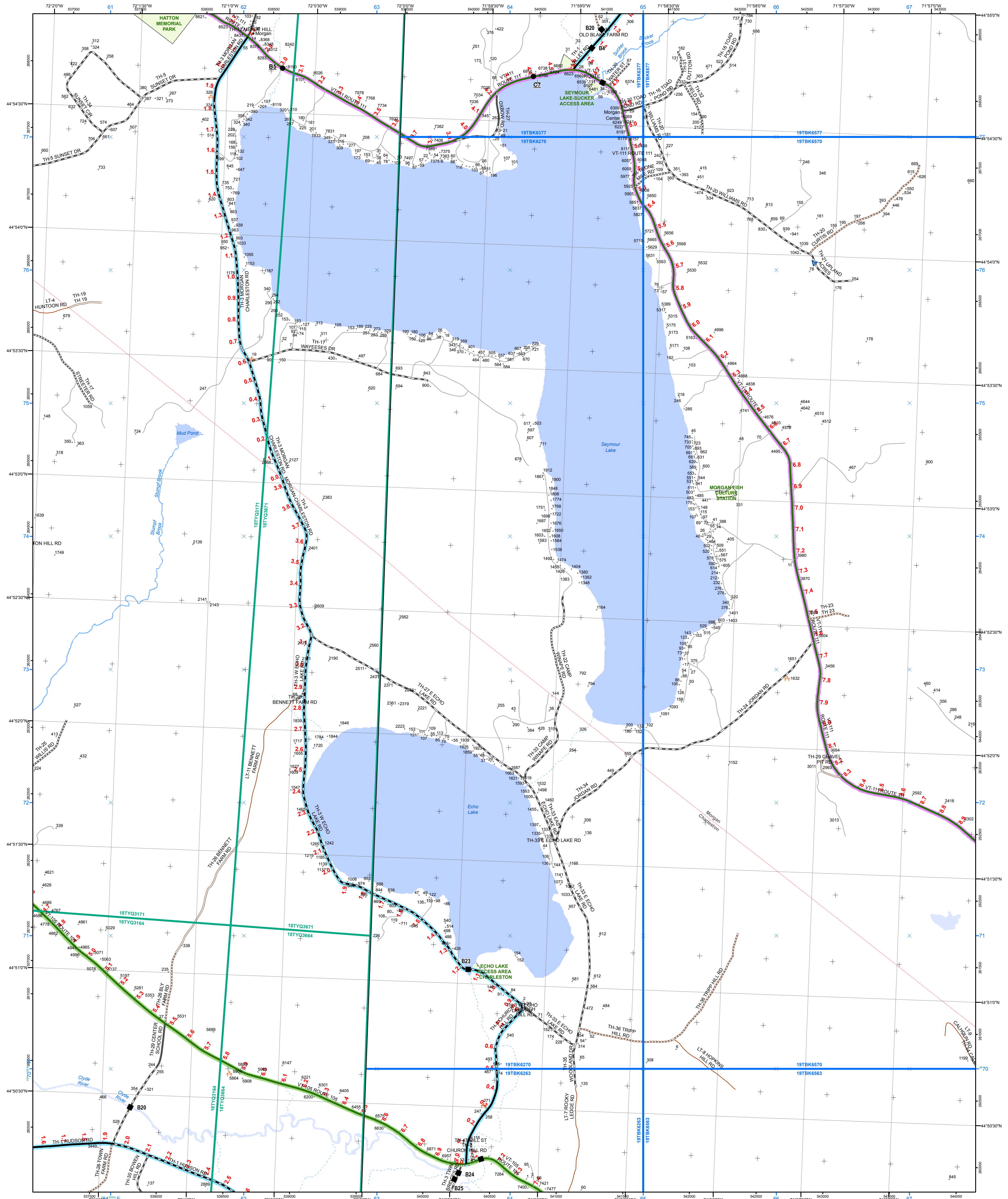
Brighton

Charleston

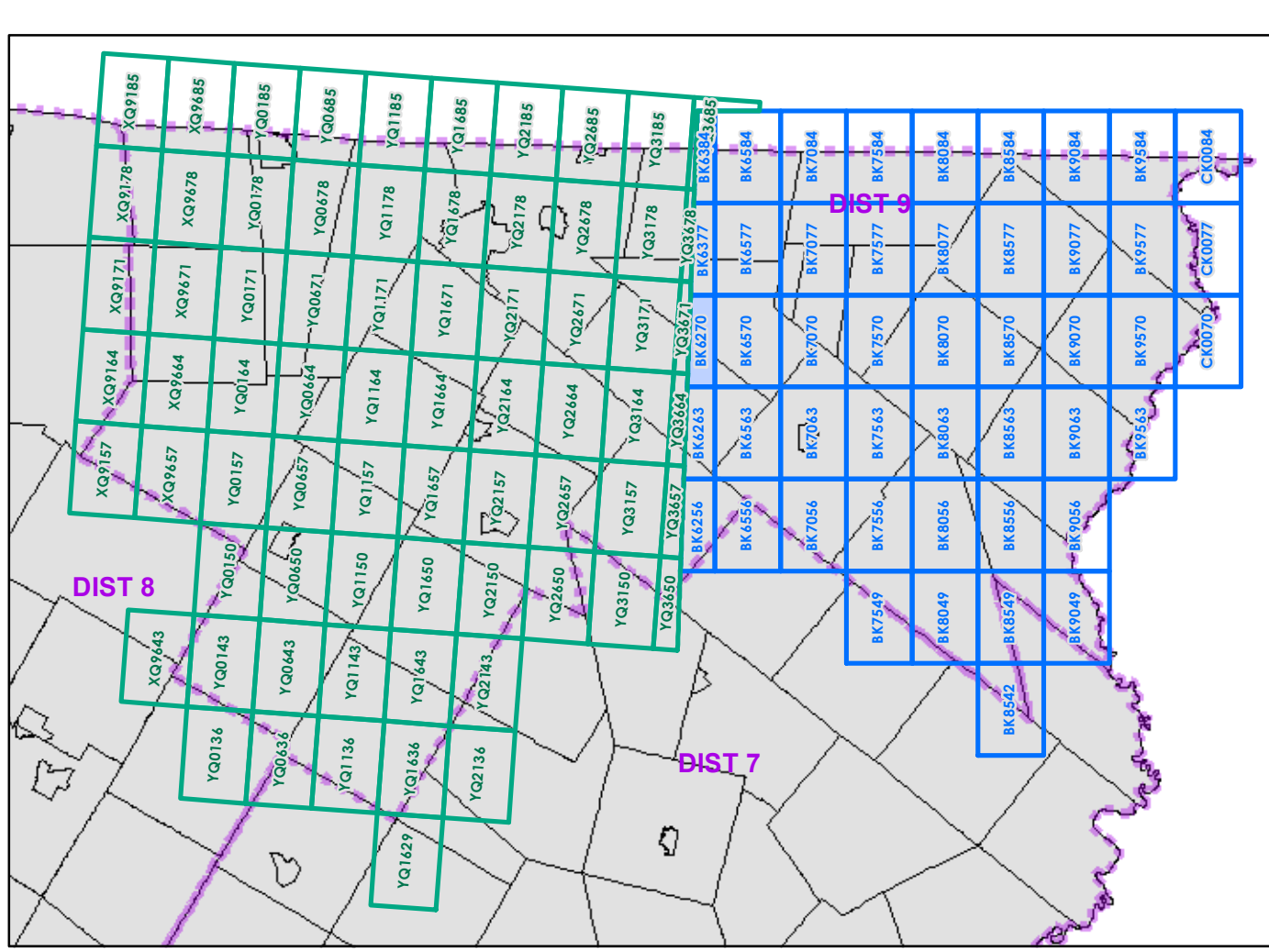
Morgan

Westmore

V:\Projects\Shared\Mapping\Mapping_Unit_Maps\FieldMapSeries\District_Template_Ghd19T_D9.mxd



- Functional Class**
- 2 - Principal Arterial - Freeways and Expressways
 - 3 - Principal Arterial - Other
 - 4 - Minor Arterial
 - 5 - Major Collector
 - 6 - Minor Collector
- Bridge/Culvert**
- Bridge or Culvert Greater than 20'
 - Bridge or Culvert 6' - 20'
 - VOBCIT Bridge
 - VOBCIT Culvert
- Railroad**
- Railroad
 - Inactive Railroad - Rail Trail
 - VTrans District Office
 - Building
 - Cemetery
 - Airport
 - Named Lake-Pond
 - Unnamed Lake-Pond
 - Named River-Stream
 - Unnamed River-Stream
 - Public Land
- 2.2 Distance along linear referenced highway (route log measure)**
- B20 / C20 State Bridge or Culvert Identifier**
- B20 / C20 Town Bridge or Culvert Identifier**



0 0.2 0.4 Miles

Scale 1:12,672 (printed size: 24 x 36 inches)

FIELD ASSESSMENT MAP SERIES

USNG Page #: **19TBK6270**

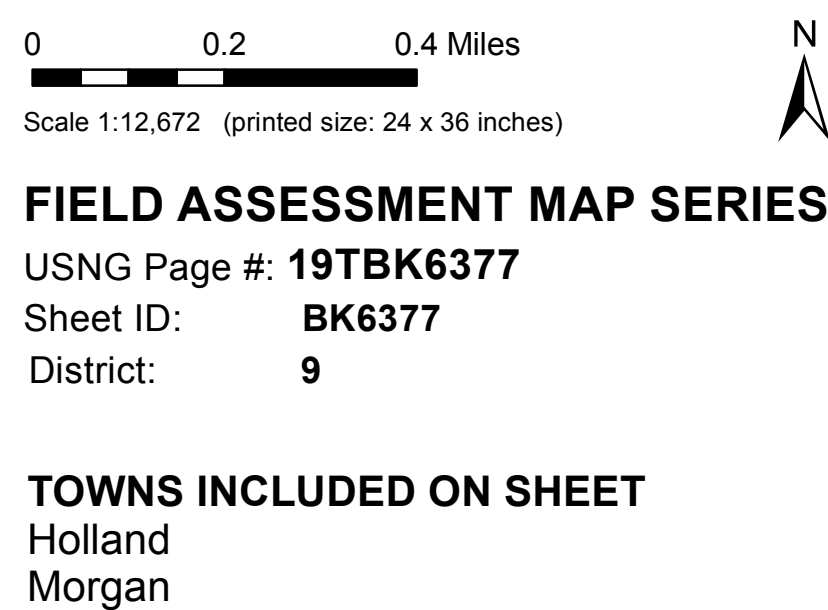
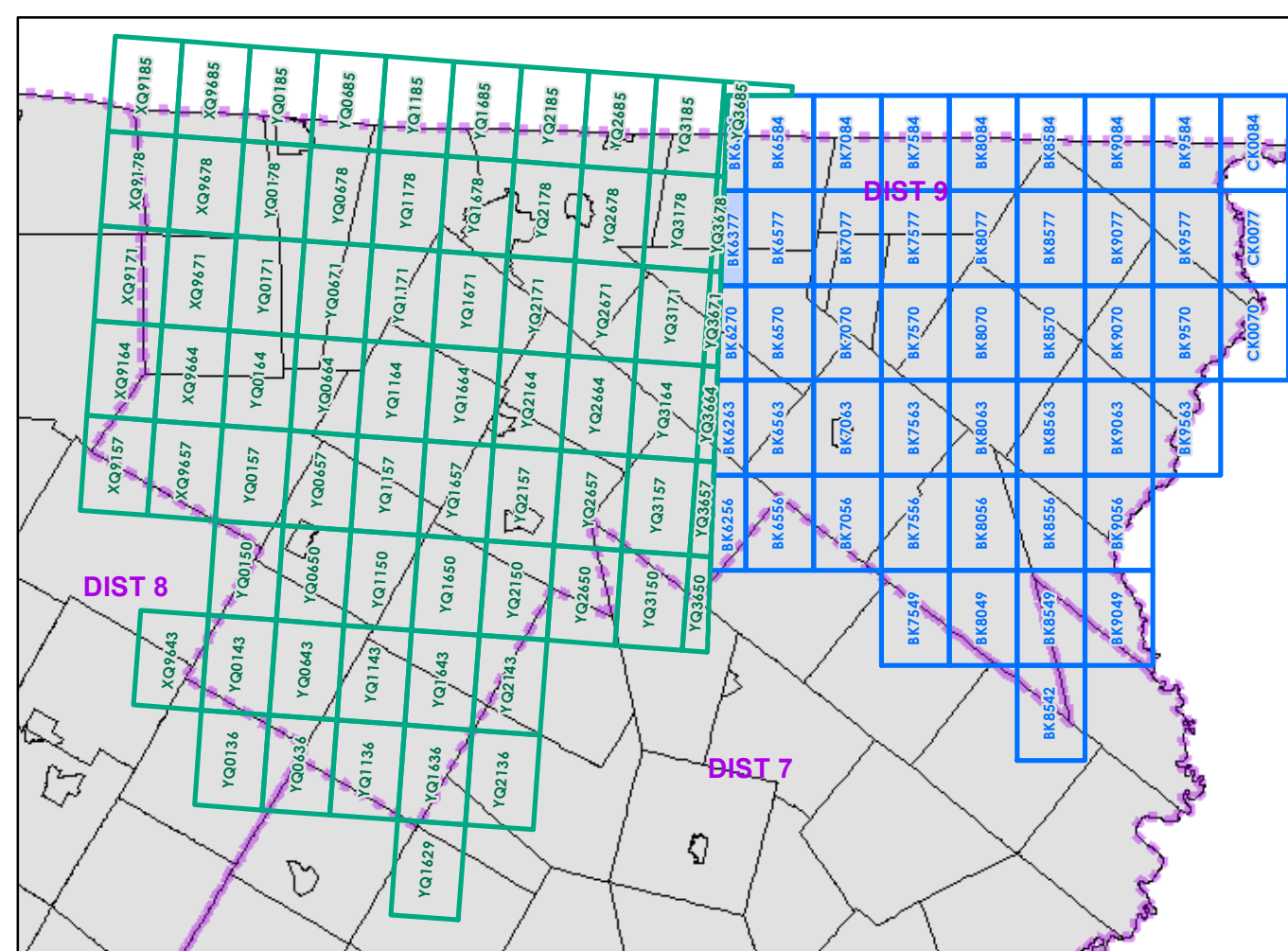
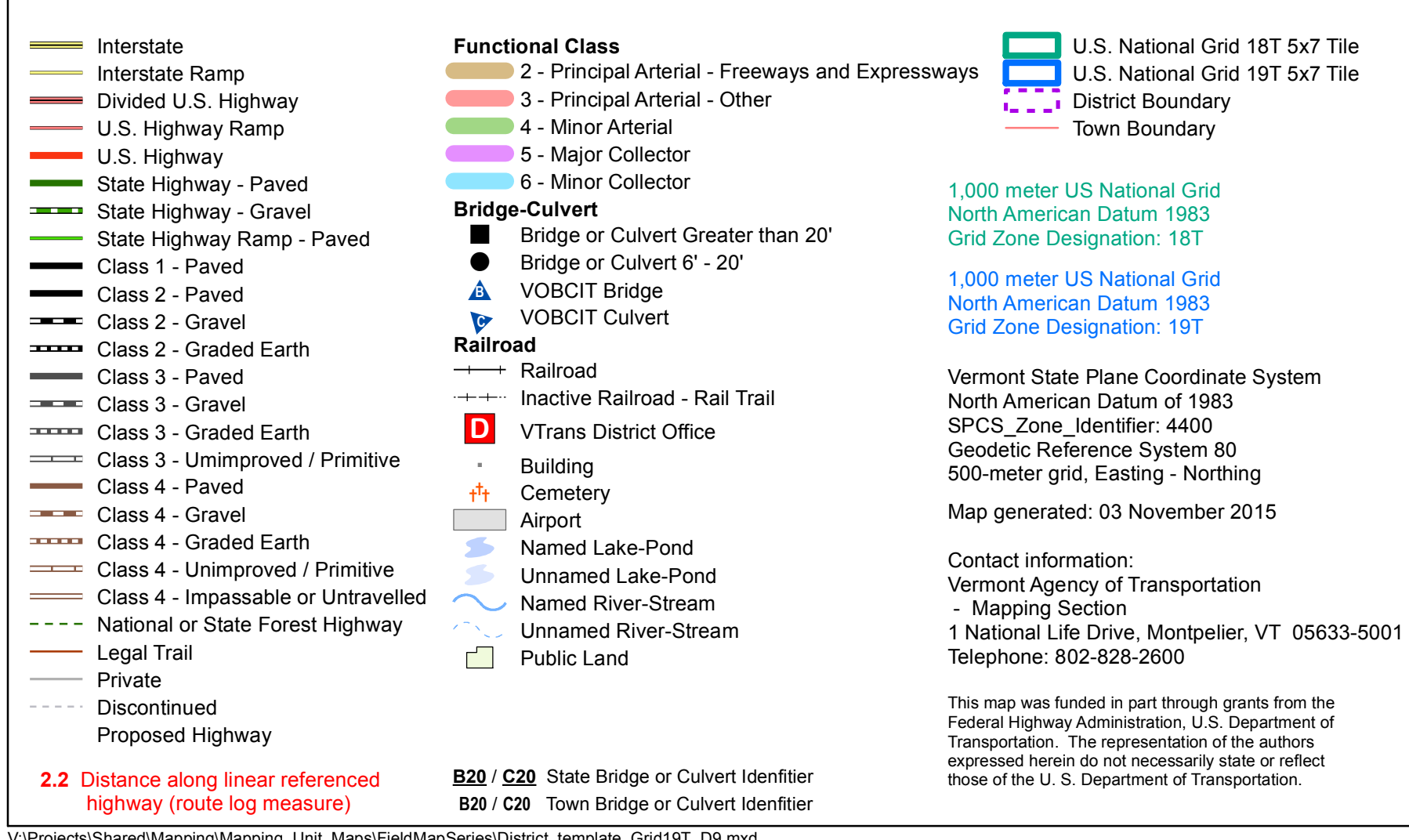
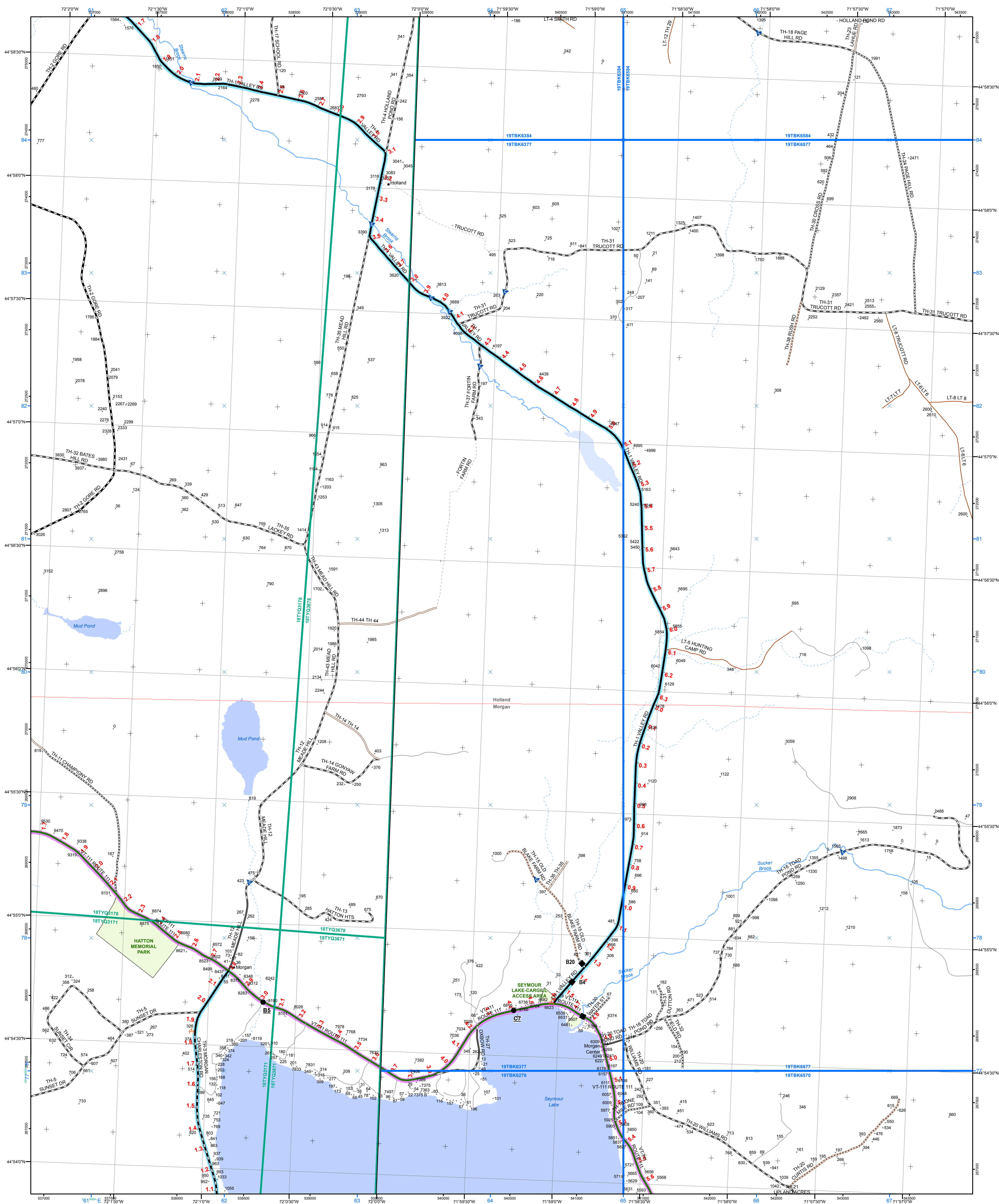
Sheet ID: **BK6270**

District: **9**

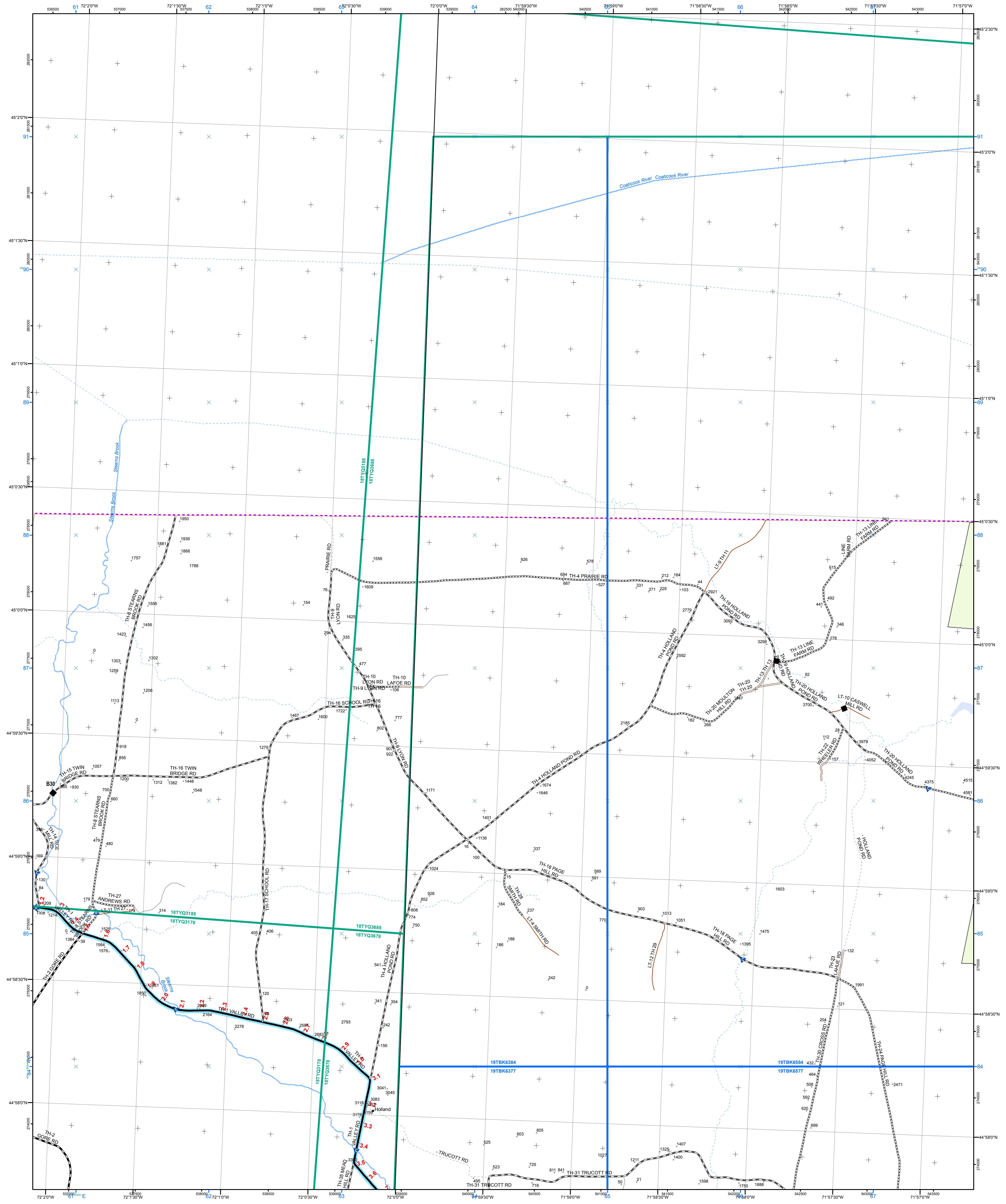
TOWNS INCLUDED ON SHEET

Charleston

Morgan



V:\Projects\Shared\Mapping\Mapping Unit Maps\FieldMapSeries\District template Grid19T D9.mxd



Interstate

Interstate Ramp

Divided U.S. Highway

U.S. Highway Ramp

U.S. Highway

State Highway - Paved

State Highway - Gravel

State Highway Ramp - Paved

Class 1 - Paved

Class 2 - Paved

Class 2 - Gravel

Class 2 - Graded Earth

U.S. Highway

Class 3 - Gravel

Class 3 - Graded Earth

Class 3 - Unimproved / Primitive

Class 4 - Paved

Class 4 - Gravel

Class 4 - Graded Earth

Class 4 - Unimproved / Primitive

Class 4 - Impassable or Untraveled

National or State Forest Highway

Legal Trail

Private

Discontinued

Proposed Highway

2 - Principal Arterial - Freeways and Expressways

3 - Principal Arterial - Other

4 - Minor Arterial

5 - Major Collector

6 - Minor Collector

Bridge-Culvert

Bridge or Culvert Greater than 20'

Bridge or Culvert 6' - 20'

VOCBIT Bridge

VOCBIT Culvert

Railroad

Railroad

Inactive Railroad - Rail Trail

VTrans District Office

Building

Cemetery

Airport

Named Lake-Pond

Unnamed Lake-Pond

Named River-Stream

Unnamed River-Stream

Public Land

Functional Class

U.S. National Grid 18T 5x7 Tile

U.S. National Grid 19T 5x7 Tile

District Boundary

Town Boundary

1,000 meter US National Grid North American Datum 1983 Grid Zone Designation: 18T

1,000 meter US National Grid North American Datum 1983 Grid Zone Designation: 19T

Vermont State Plane Coordinate System

North American Datum of 1983

SPCS Zone Identifier: 4400

Geodetic Reference System 80

500-meter grid, Easting - Northing

Map generated: 03 November 2015

Contact information:

Vermont Agency of Transportation

- Mapping Section

1 National Life Drive, Montpelier, VT 05633-5001

Telephone: 802-828-2600

This map was funded in part through grants from the Federal Highway Administration, U.S. Department of Transportation. The representation of the authors expressed herein do not necessarily state or reflect those of the U. S. Department of Transportation.

2.2 Distance along linear referenced highway (route log measure)

B20 / C20 State Bridge or Culvert Identifier

B20 / C20 Town Bridge or Culvert Identifier

0

0.2

0.4 Miles

Scale 1:12,672 (printed size: 24 x 36 inches)

FIELD ASSESSMENT MAP SERIES

USNG Page #: 19TBK6384

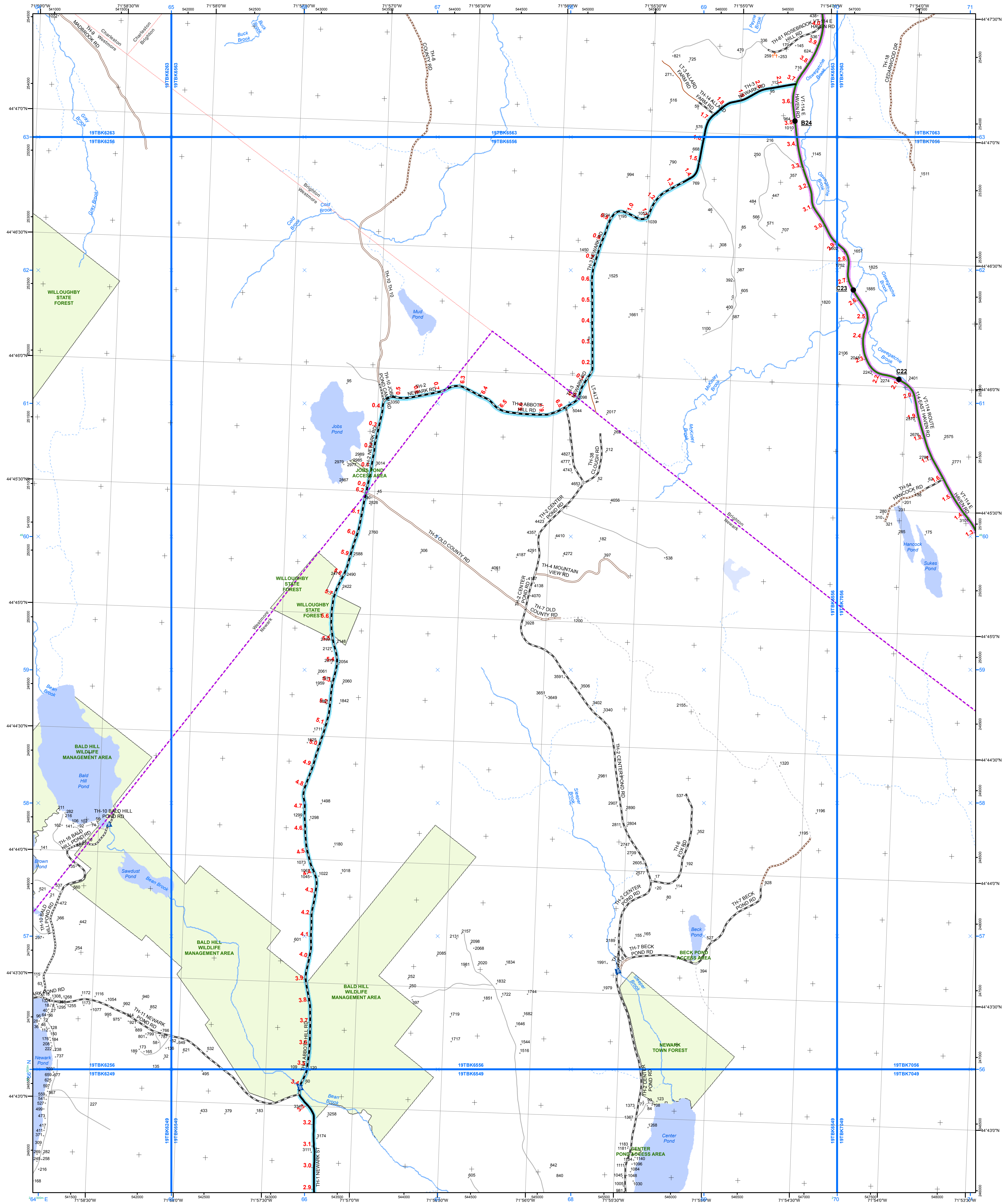
Sheet ID: BK6384

District: 9

TOWNS INCLUDED ON SHEET

Holland

V:\Projects\Shared\Mapping\Mapping_Unit_Maps\FieldMapSeries\District_Template_Ghd19T_D9.mxd



- Functional Class**
- 2 - Principal Arterial - Freeways and Expressways
 - 3 - Principal Arterial - Other
 - 4 - Minor Arterial
 - 5 - Major Collector
 - 6 - Minor Collector
- Bridge/Culvert**
- Bridge or Culvert Greater than 20'
 - Bridge or Culvert 6' - 20'
 - VOBCIT Bridge
 - VOBCIT Culvert
- Railroad**
- Railroad
 - Inactive Railroad - Rail Trail
 - VTrans District Office
 - Building
 - Cemetery
 - Airport
 - Named Lake-Pond
 - Unnamed Lake-Pond
 - Named River-Stream
 - Unnamed River-Stream
 - Legal Trail
 - Private
 - Discontinued
 - Proposed Highway

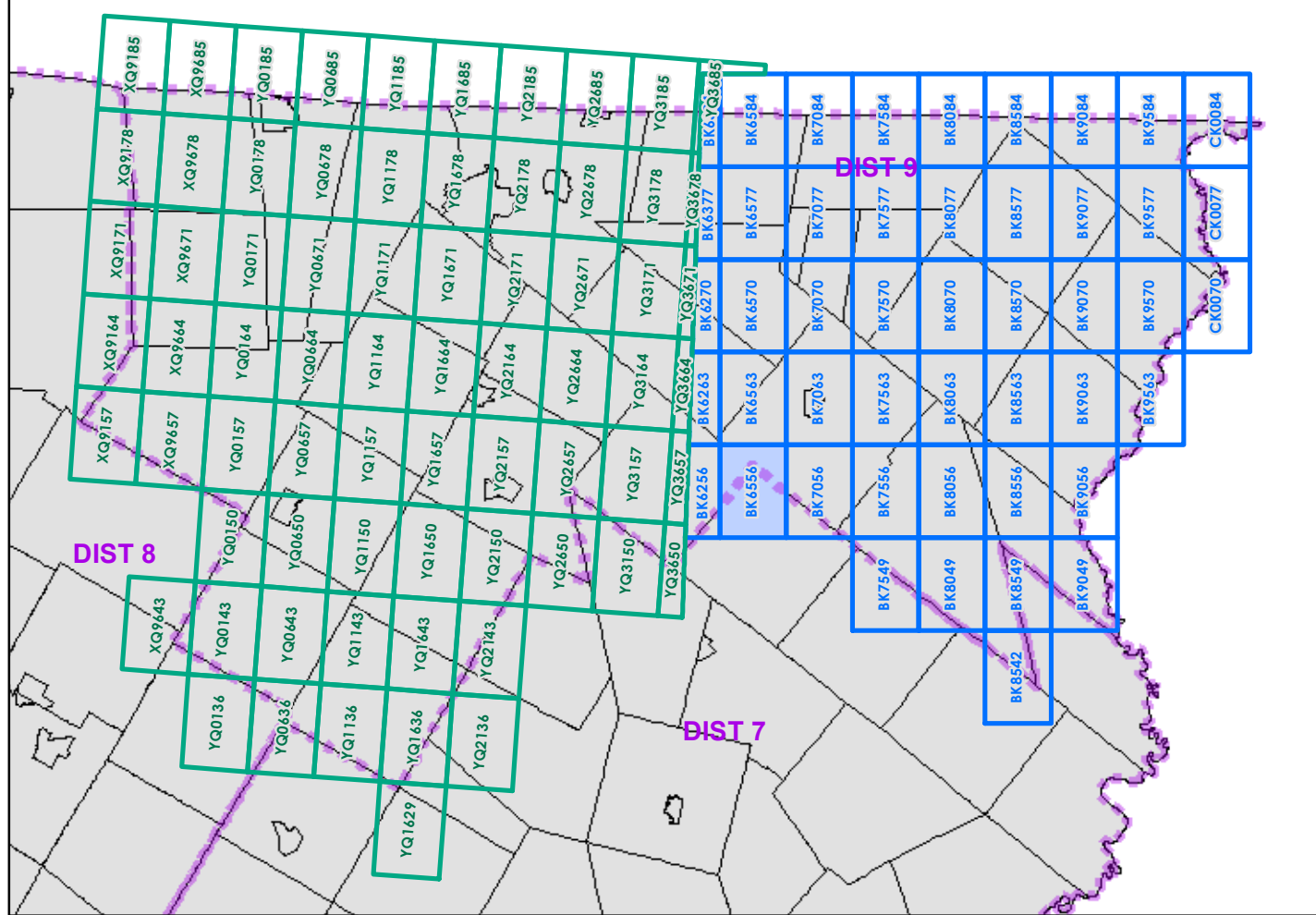
1,000 meter US National Grid
North American Datum 1983
Grid Zone Designation: 18T

1,000 meter US National Grid
North American Datum 1983
Grid Zone Designation: 19T

Vermont State Plane Coordinate System
North American Datum of 1983
SPCS Zone Identifier: 4400
Geodetic Reference System 80
500-meter grid, Easting - Northing
Map generated: 03 November 2015

Contact information:
Vermont Agency of Transportation
- Mapping Section
1 National Life Drive, Montpelier, VT 05633-5001
Telephone: 802-828-2600

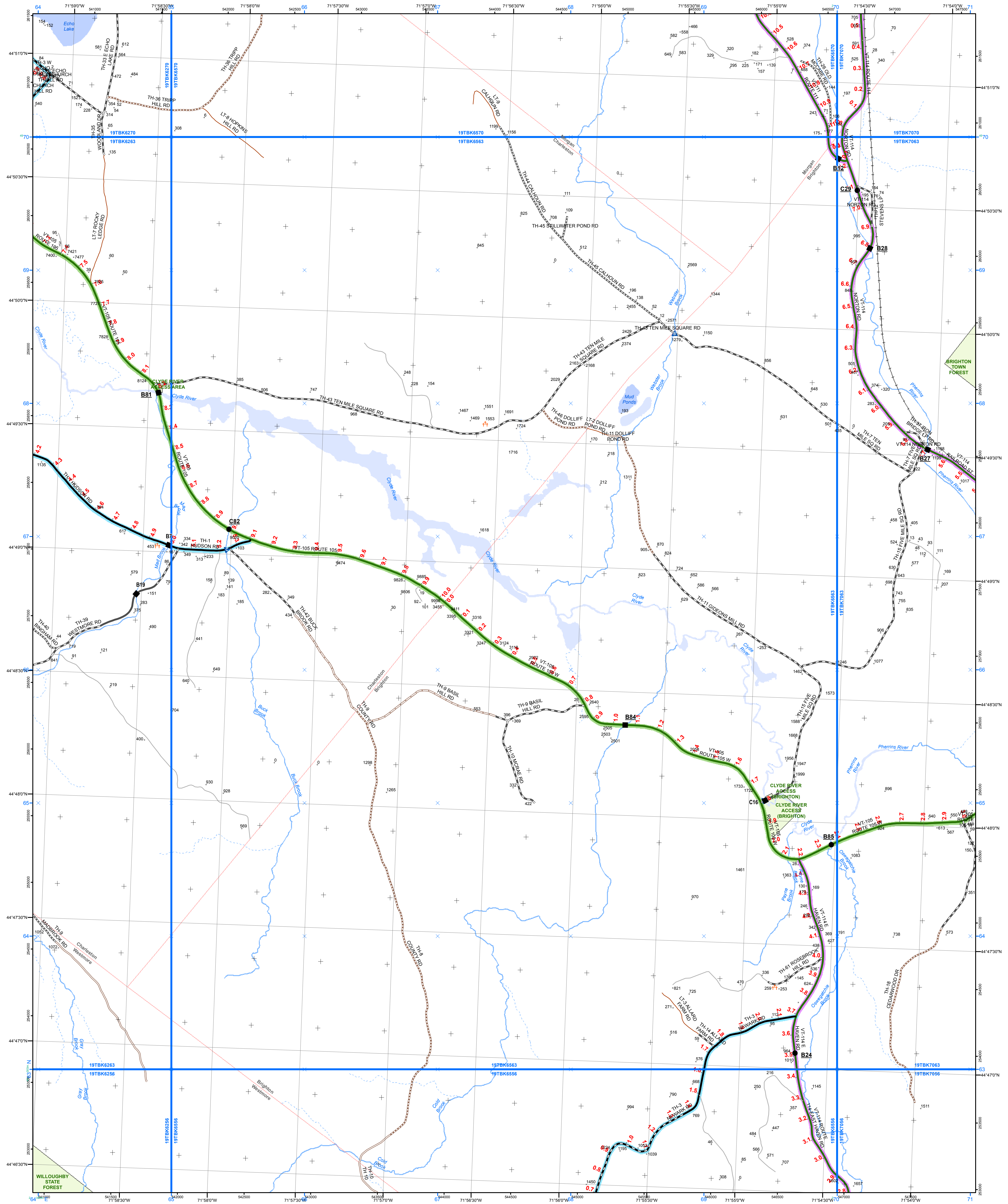
This map was funded in part through grants from the Federal Highway Administration, U.S. Department of Transportation. The representation of the authors expressed herein do not necessarily state or reflect those of the U.S. Department of Transportation.



0 0.2 0.4 Miles
Scale 1:12,672 (printed size: 24 x 36 inches)

FIELD ASSESSMENT MAP SERIES
USNG Page #: **19TBK6556**
Sheet ID: **BK6556**
District: **9**

TOWNS INCLUDED ON SHEET
Brighton
Charleston
Newark
Westmore



Interstate

Interstate Ramp

Divided U.S. Highway

U.S. Highway Ramp

U.S. Highway

State Highway - Paved

State Highway - Gravel

State Highway Ramp - Paved

Class 1 - Paved

Class 2 - Paved

Class 2 - Gravel

Class 2 - Graded Earth

Class 3 - Paved

Class 3 - Gravel

Class 3 - Graded Earth

Class 3 - Unimproved / Primitive

Class 4 - Paved

Class 4 - Gravel

Class 4 - Graded Earth

Class 4 - Unimproved / Primitive

Class 4 - Impassable or Untraveled

National or State Forest Highway

Legal Trail

Private

Discontinued

Proposed Highway

2 - Principal Arterial - Freeways and Expressways

3 - Principal Arterial - Other

4 - Minor Arterial

5 - Major Collector

6 - Minor Collector

Bridge or Culvert Greater than 20'

Bridge or Culvert 6' - 20'

VOCBIT Bridge

VOCBIT Culvert

Railroad

Inactive Railroad - Rail Trail

VTrans District Office

Building

Cemetery

Airport

Named Lake-Pond

Unnamed Lake-Pond

Named River-Stream

Unnamed River-Stream

Public Land

1,000 meter US National Grid North American Datum 1983

Grid Zone Designation: 18T

1,000 meter US National Grid North American Datum 1983

Grid Zone Designation: 19T

Vermont State Plane Coordinate System

North American Datum of 1983

SPCS Zone Identifier: 4400

Geodetic Reference System 80

500-meter grid, Easting - Northing

Map generated: 03 November 2015

Contact information:

Vermont Agency of Transportation

- Mapping Section

1 National Life Drive, Montpelier, VT 05633-5001

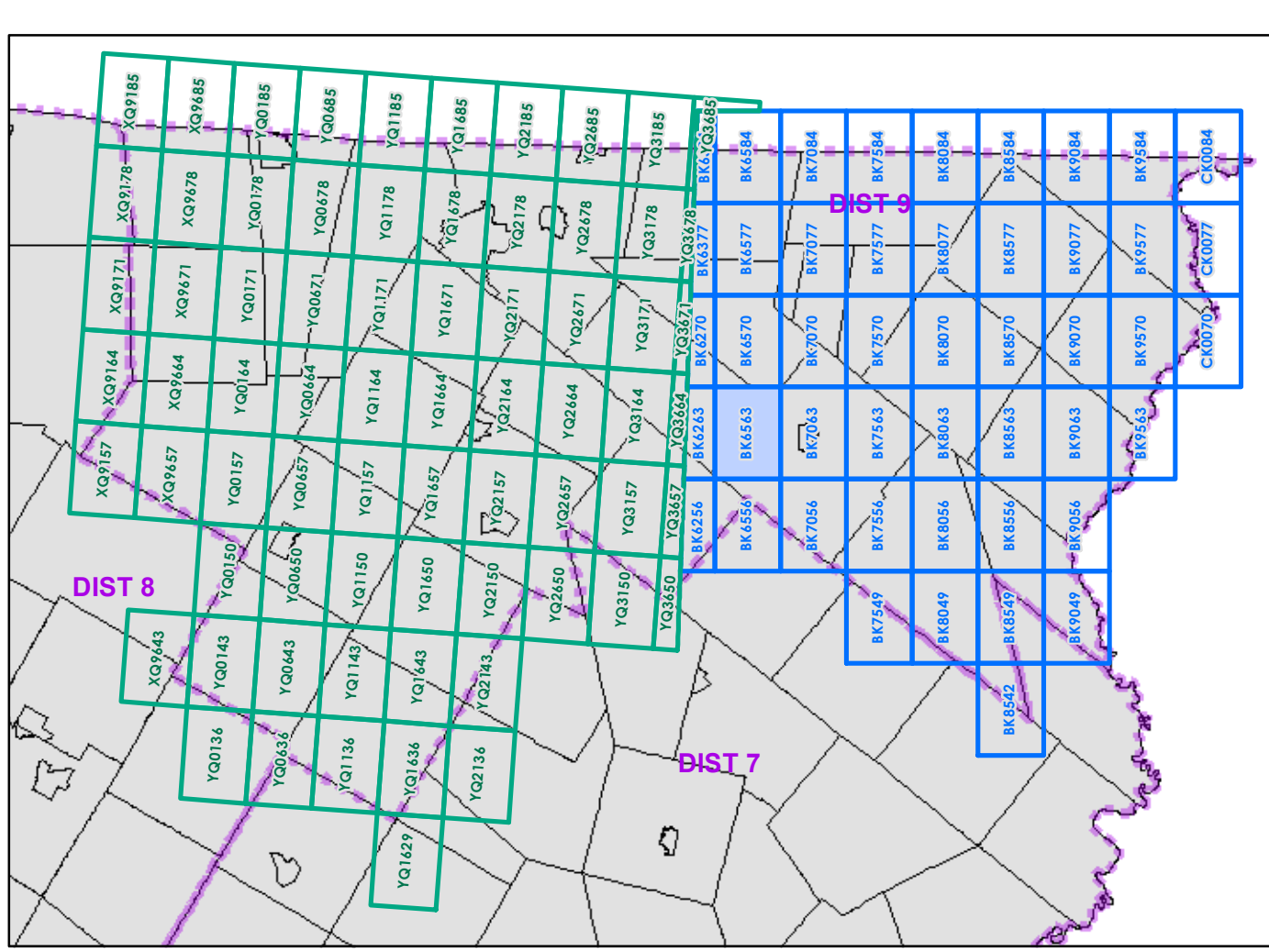
Telephone: 802-828-2600

This map was funded in part through grants from the Federal Highway Administration, U.S. Department of Transportation. The representation of the authors expressed herein do not necessarily state or reflect those of the U.S. Department of Transportation.

2.2 Distance along linear referenced highway (route log measure)

B20 / C20 State Bridge or Culvert Identifier

B20 / C20 Town Bridge or Culvert Identifier



0

0.2

0.4 Miles

Scale 1:12,672 (printed size: 24 x 36 inches)

FIELD ASSESSMENT MAP SERIES

USNG Page #: 19TBK6563

Sheet ID: BK6563

District: 9

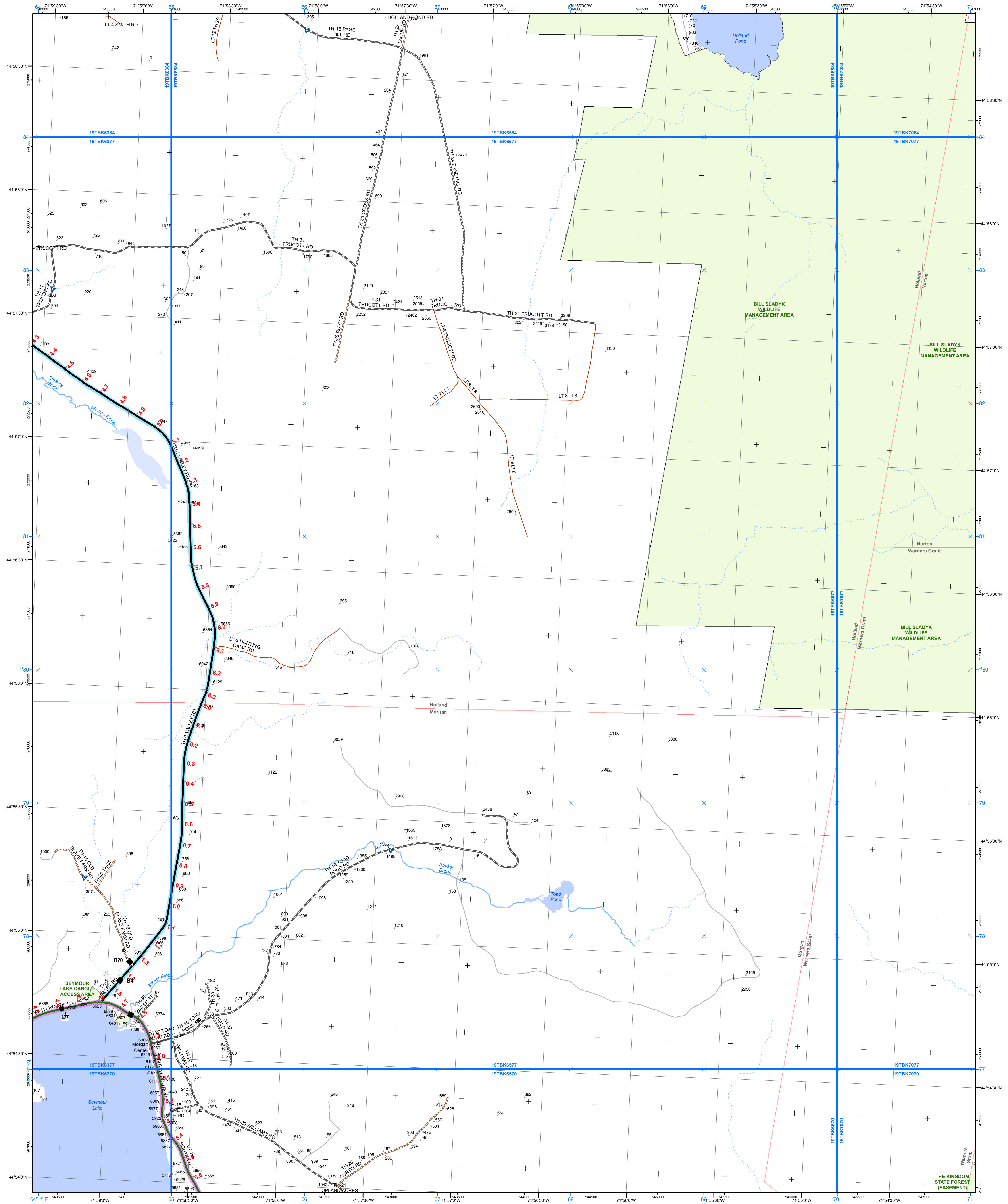
TOWNS INCLUDED ON SHEET

Brighton

Charleston

Morgan

Westmore



Interstate

Interstate Ramp

Divided U.S. Highway

U.S. Highway Ramp

U.S. Highway

State Highway - Paved

State Highway - Gravel

State Highway Ramp - Paved

Class 1 - Paved

Class 2 - Paved

Class 2 - Gravel

Class 2 - Graded Earth

Class 3 - Paved

Class 3 - Gravel

Class 3 - Graded Earth

Class 3 - Unimproved / Primitive

Class 4 - Paved

Class 4 - Gravel

Class 4 - Graded Earth

Class 4 - Unimproved / Primitive

Class 4 - Impassable or Untravelled

National or State Forest Highway

Legal Trail

Private

Discontinued

Proposed Highway

2 - Principal Arterial - Freeways and Expressways

3 - Principal Arterial - Other

4 - Minor Arterial

5 - Major Collector

6 - Minor Collector

Bridge or Culvert Greater than 20'

Bridge or Culvert 6' - 20'

VOCBIT Bridge

VOCBIT Culvert

Railroad

Inactive Railroad - Rail Trail

VTrans District Office

Building

Cemetery

Airport

Named Lake-Pond

Unnamed Lake-Pond

Named River-Stream

Unnamed River-Stream

Public Land

U.S. National Grid 18T 5x7 Tile

U.S. National Grid 19T 5x7 Tile

District Boundary

Town Boundary

1,000 meter US National Grid North American Datum 1983

Grid Zone Designation: 18T

1,000 meter US National Grid North American Datum 1983

Grid Zone Designation: 19T

Vermont State Plane Coordinate System

North American Datum of 1983

SPCS Zone Identifier: 4400

Geodetic Reference System 80

500-meter grid, Easting - Northing

Map generated: 03 November 2015

Contact information:

Vermont Agency of Transportation

- Mapping Section

1 National Life Drive, Montpelier, VT 05633-5001

Telephone: 802-828-2600

This map was funded in part through grants from the Federal Highway Administration, U.S. Department of Transportation. The representation of the authors expressed herein do not necessarily state or reflect those of the U.S. Department of Transportation.

2.2 Distance along linear referenced highway (route log measure)

B20 / C20 State Bridge or Culvert Identifier

B20 / C20 Town Bridge or Culvert Identifier

0

0.2

0.4 Miles

Scale 1:12,672 (printed size: 24 x 36 inches)

FIELD ASSESSMENT MAP SERIES

USNG Page #: 19TBK6577

Sheet ID: BK6577

District: 9

TOWNS INCLUDED ON SHEET

Holland

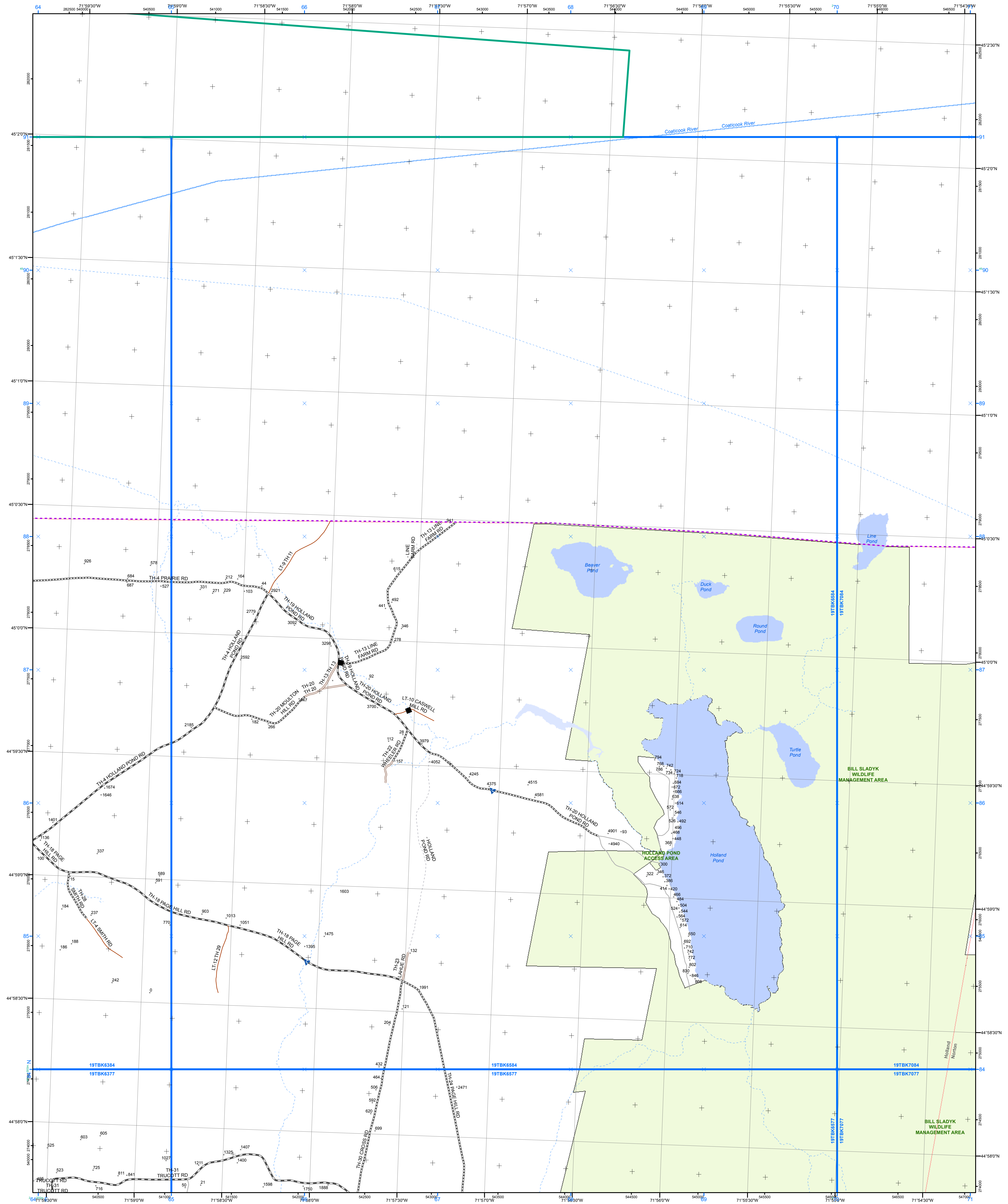
Morgan

Norton

Warners Grant

Warren Gore

V:\Projects\Shared\Mapping\Mapping_Unit_Maps\FieldMapSeries\District_Template_Grd19T_D9.mxd



- Interstate
 - Interstate Ramp
 - Divided U.S. Highway
 - U.S. Highway Ramp
 - U.S. Highway
 - State Highway - Paved
 - State Highway - Gravel
 - State Highway Ramp - Paved
 - Class 1 - Paved
 - Class 2 - Paved
 - Class 2 - Gravel
 - Class 2 - Graded Earth
 - Class 3 - Paved
 - Class 3 - Gravel
 - Class 3 - Graded Earth
 - Class 3 - Unimproved / Primitive
 - Class 4 - Paved
 - Class 4 - Gravel
 - Class 4 - Graded Earth
 - Class 4 - Unimproved / Primitive
 - Class 4 - Impassable or Untravelled
 - National or State Forest Highway
 - Legal Trail
 - Private
 - Discontinued
 - Proposed Highway
- Functional Class**
- 2 - Principal Arterial - Freeways and Expressways
 - 3 - Principal Arterial - Other
 - 4 - Minor Arterial
 - 5 - Major Collector
 - 6 - Minor Collector
- Bridge-Culvert**
- Bridge or Culvert Greater than 20'
 - Bridge or Culvert 6' - 20'
 - VOCBIT Bridge
 - VOCBIT Culvert
- Railroad**
- Railroad
 - Inactive Railroad - Rail Trail
 - VTrans District Office
 - Building
 - Cemetery
 - Airport
 - Named Lake-Pond
 - Unnamed Lake-Pond
 - Named River-Stream
 - Unnamed River-Stream
 - Public Land

1,000 meter US National Grid
North American Datum 1983
Grid Zone Designation: 18T

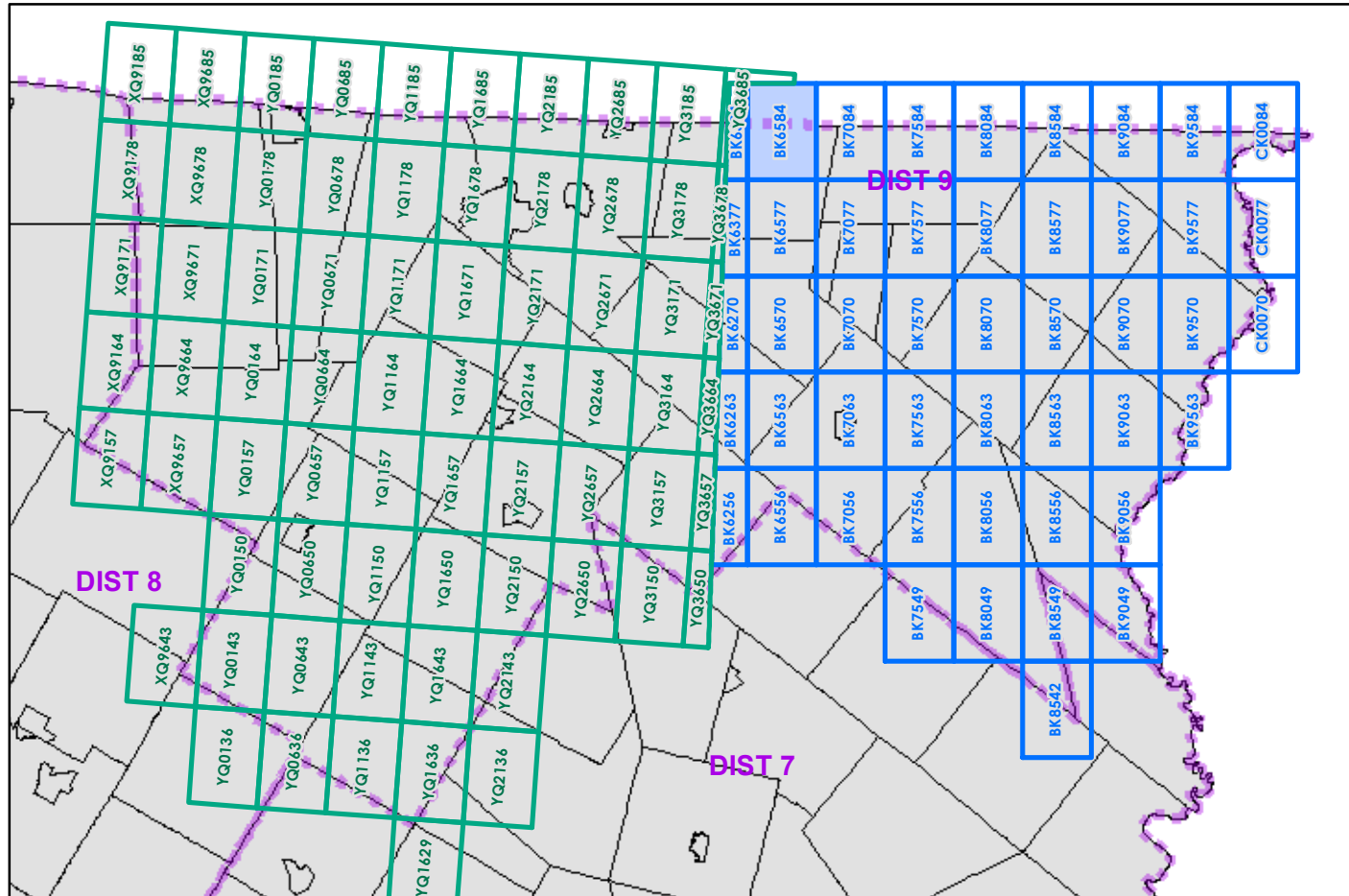
1,000 meter US National Grid
North American Datum 1983
Grid Zone Designation: 19T

Vermont State Plane Coordinate System
North American Datum of 1983
SPCS Zone Identifier: 4400
Geodetic Reference System 80
500-meter grid, Easting - Northing

Map generated: 03 November 2015

Contact information:
Vermont Agency of Transportation
- Mapping Section
1 National Life Drive, Montpelier, VT 05633-5001
Telephone: 802-828-2600

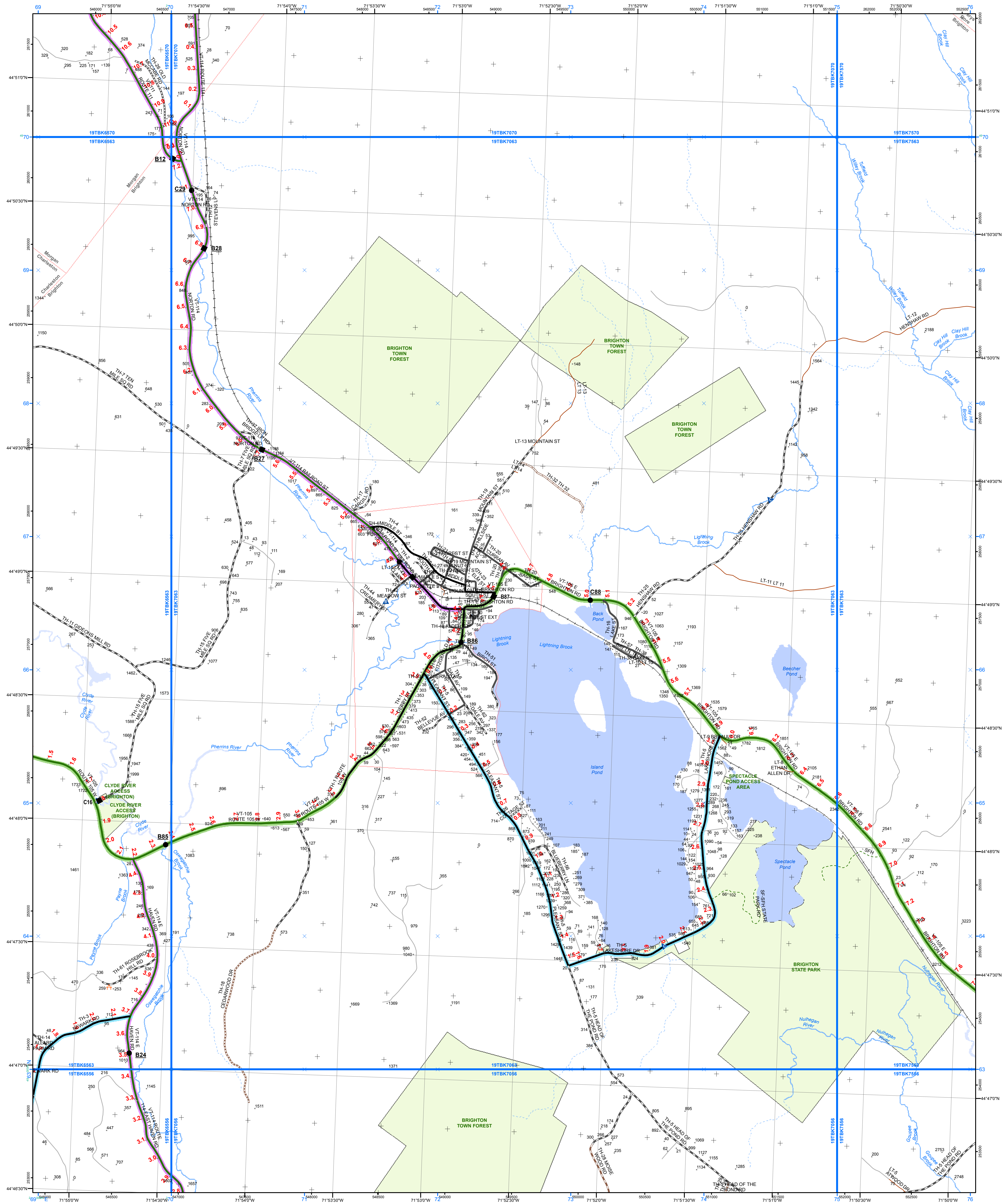
This map was funded in part through grants from the Federal Highway Administration, U.S. Department of Transportation. The representation of the authors expressed herein do not necessarily state or reflect those of the U.S. Department of Transportation.



0 0.2 0.4 Miles
Scale 1:12,672 (printed size: 24 x 36 inches)

FIELD ASSESSMENT MAP SERIES
USNG Page #: **19TBK6584**
Sheet ID: **BK6584**
District: **9**

TOWNS INCLUDED ON SHEET
Holland
Norton



Interstate

Interstate Ramp

Divided U.S. Highway

U.S. Highway Ramp

U.S. Highway

State Highway - Paved

State Highway - Gravel

State Highway Ramp - Paved

Class 1 - Paved

Class 2 - Paved

Class 2 - Gravel

Class 2 - Graded Earth

Class 3 - Paved

Class 3 - Gravel

Class 3 - Graded Earth

Class 3 - Unimproved / Primitive

Class 4 - Paved

Class 4 - Gravel

Class 4 - Graded Earth

Class 4 - Unimproved / Primitive

Class 4 - Impassable or Untraveled

National or State Forest Highway

Legal Trail

Private

Discontinued

Proposed Highway

2 - Principal Arterial - Freeways and Expressways

3 - Principal Arterial - Other

4 - Minor Arterial

5 - Major Collector

6 - Minor Collector

Bridge or Culvert Greater than 20'

Bridge or Culvert 6' - 20'

VOBCIT Bridge

VOBCIT Culvert

Railroad

Inactive Railroad - Rail Trail

VTrans District Office

Building

Cemetery

Airport

Named Lake-Pond

Unnamed Lake-Pond

Named River-Stream

Unnamed River-Stream

Public Land

U.S. National Grid 18T 5x7 Tile

U.S. National Grid 19T 5x7 Tile

District Boundary

Town Boundary

1,000 meter US National Grid North American Datum 1983

Grid Zone Designation: 18T

1,000 meter US National Grid North American Datum 1983

Grid Zone Designation: 19T

Vermont State Plane Coordinate System

North American Datum of 1983

SPCS Zone Identifier: 4400

Geodetic Reference System 80

500-meter grid, Easting - Northing

Map generated: 03 November 2015

Contact information:

Vermont Agency of Transportation

- Mapping Section

1 National Life Drive, Montpelier, VT 05633-5001

Telephone: 802-828-2600

This map was funded in part through grants from the Federal Highway Administration, U.S. Department of Transportation. The representation of the authors expressed herein do not necessarily state or reflect those of the U.S. Department of Transportation.

2.2 Distance along linear referenced Highway (route log measure)

B20 / C20 State Bridge or Culvert Identifier

B20 / C20 Town Bridge or Culvert Identifier

0

0.2

0.4 Miles

Scale 1:12,672 (printed size: 24 x 36 inches)

FIELD ASSESSMENT MAP SERIES

USNG Page #: 19TBK7063

Sheet ID: BK7063

District: 9

TOWNS INCLUDED ON SHEET

Aversy Gore

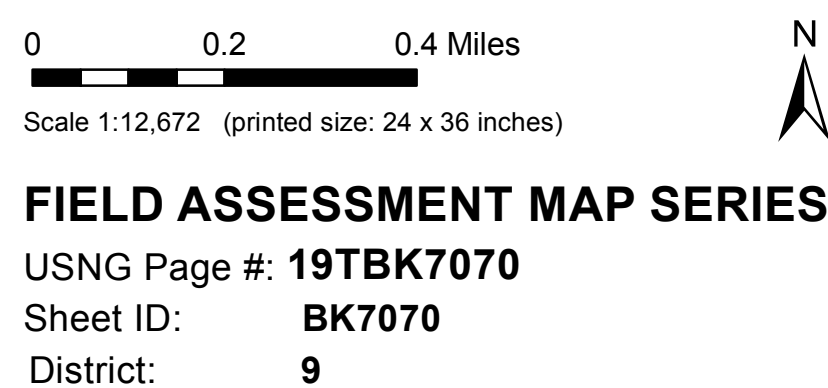
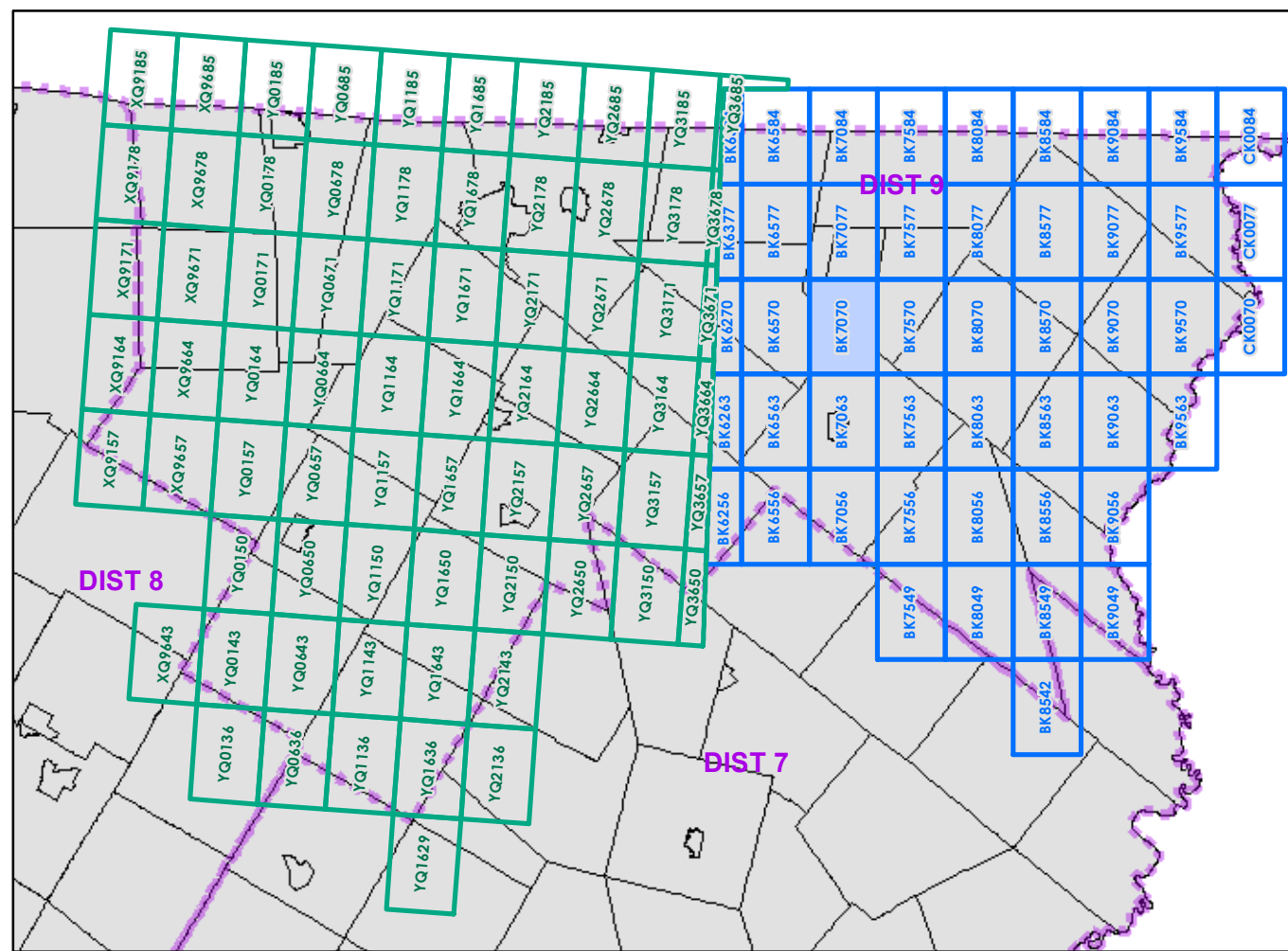
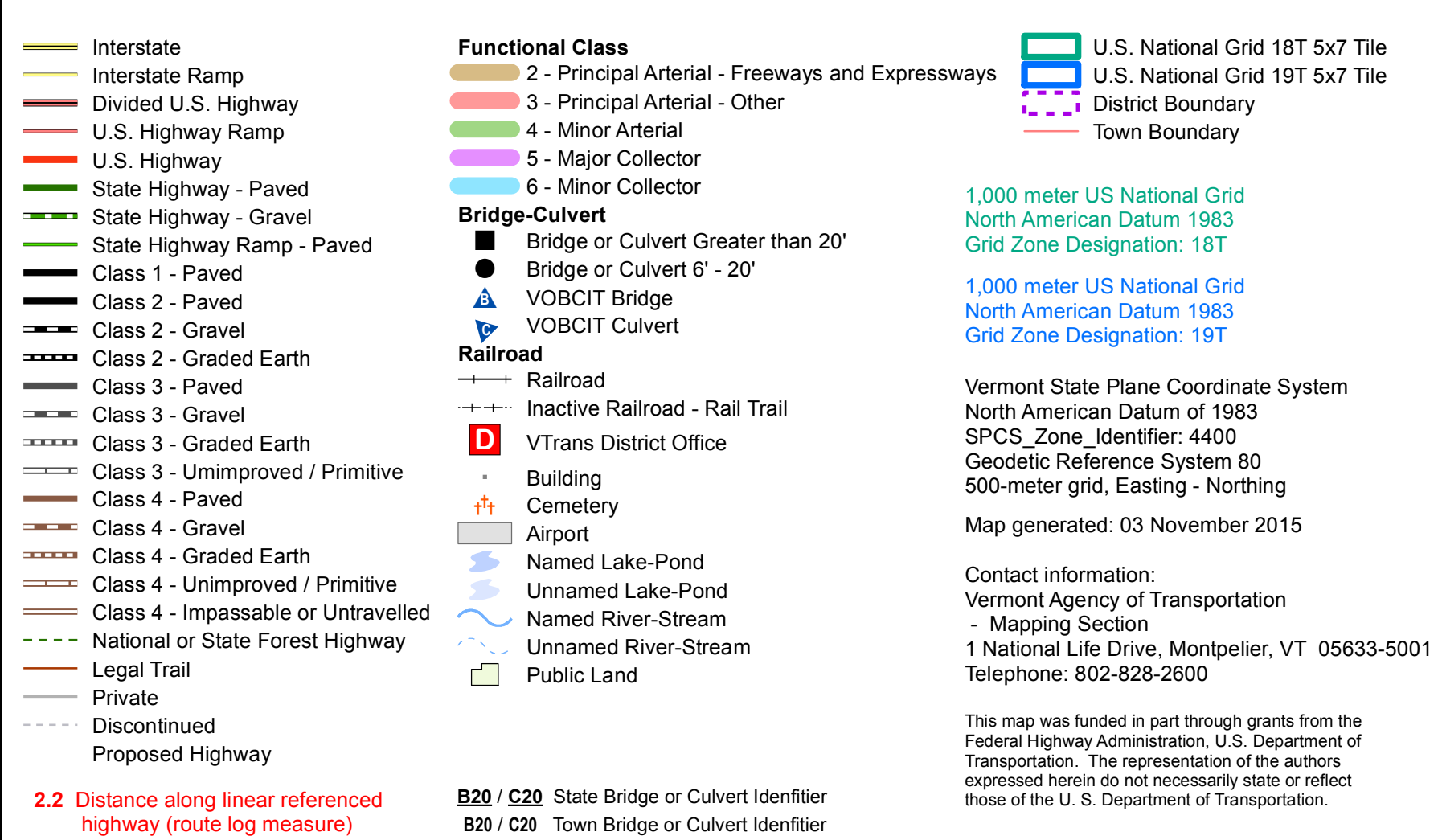
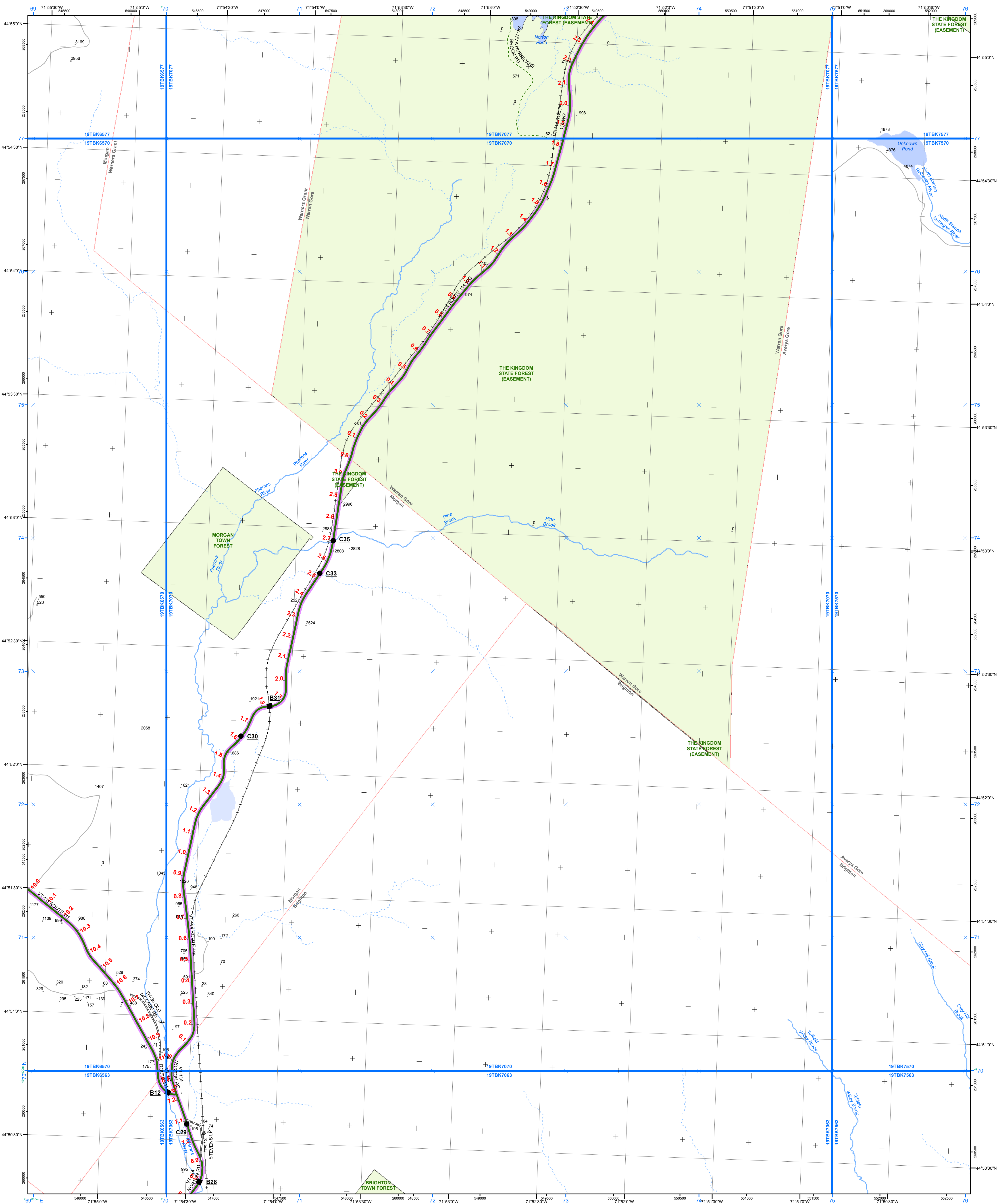
Brighton

Charleston

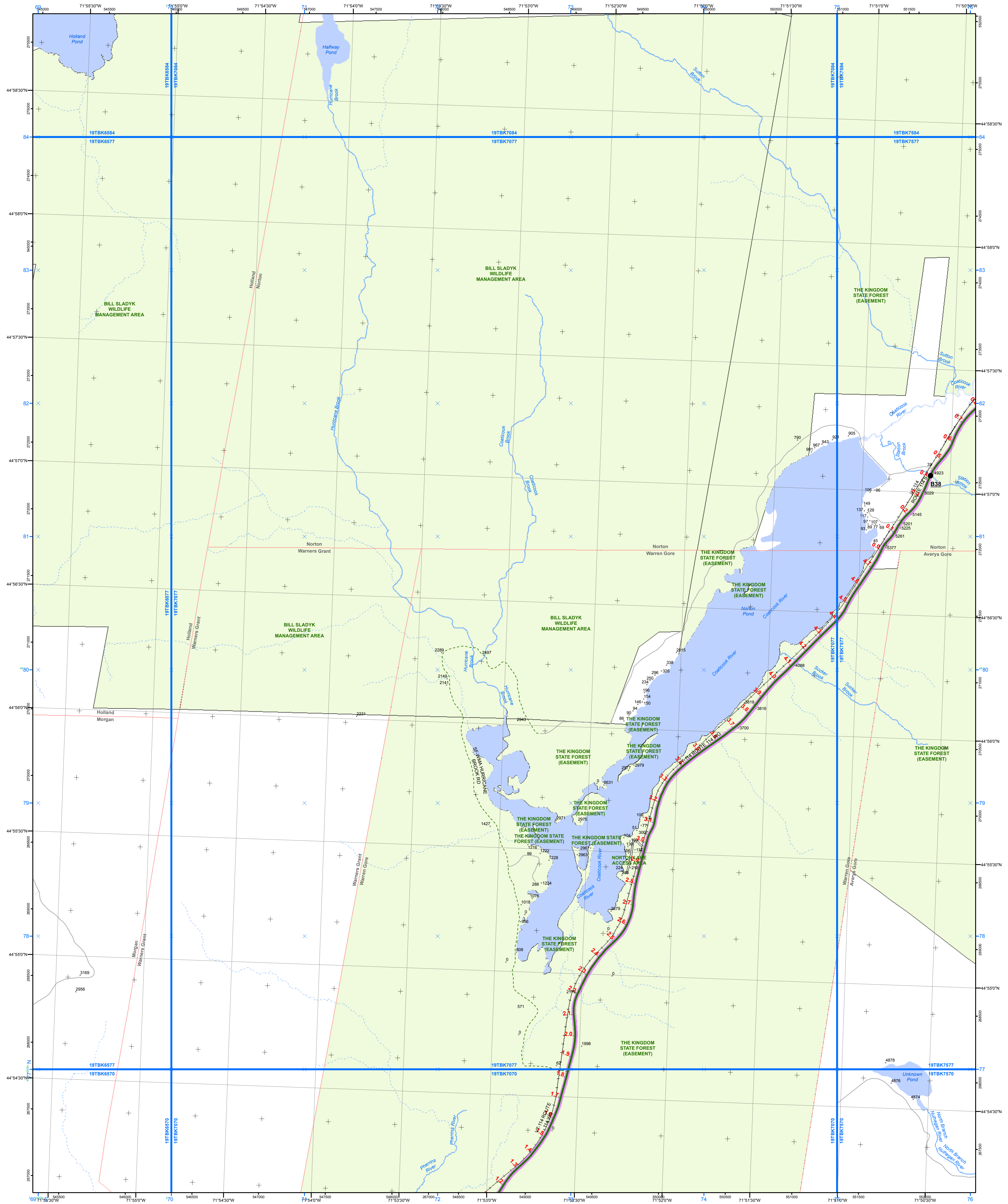
Island Pond U.C.

Morgan

V:\Projects\Shared\Mapping\MapSeries_Unit_Maps\FieldMapSeries\District_Template_Ghd19T_D9.mxd



TOWNS INCLUDED ON SHEET
Averys Gore
Brighton
Charleston
Morgan
Warners Grant
Warren Gore



Interstate

Interstate Ramp

Divided U.S. Highway

U.S. Highway Ramp

U.S. Highway

State Highway - Paved

State Highway - Gravel

State Highway Ramp - Paved

Class 1 - Paved

Class 2 - Paved

Class 2 - Gravel

Class 2 - Graded Earth

Class 3 - Paved

Class 3 - Gravel

Class 3 - Graded Earth

Class 3 - Unimproved / Primitive

Class 4 - Paved

Class 4 - Gravel

Class 4 - Graded Earth

Class 4 - Unimproved / Primitive

Class 4 - Impassable or Untraveled

National or State Forest Highway

Legal Trail

Private

Discontinued

Proposed Highway

2 - Principal Arterial - Freeways and Expressways

3 - Principal Arterial - Other

4 - Minor Arterial

5 - Major Collector

6 - Minor Collector

Bridge or Culvert Greater than 20'

Bridge or Culvert 6' - 20'

VOCBIT Bridge

VOCBIT Culvert

Railroad

Inactive Railroad - Rail Trail

VTrans District Office

Building

Cemetery

Airport

Named Lake-Pond

Unnamed Lake-Pond

Named River-Stream

Unnamed River-Stream

Public Land

U.S. National Grid 18T 5x7 Tile

U.S. National Grid 19T 5x7 Tile

District Boundary

Town Boundary

1,000 meter US National Grid North American Datum 1983

Grid Zone Designation: 18T

1,000 meter US National Grid North American Datum 1983

Grid Zone Designation: 19T

Vermont State Plane Coordinate System

North American Datum of 1983

SPCS Zone Identifier: 4400

Geodetic Reference System 80

500-meter grid, Easting - Northing

Map generated: 03 November 2015

Contact information:

Vermont Agency of Transportation

- Mapping Section

1 National Life Drive, Montpelier, VT 05633-5001

Telephone: 802-828-2600

This map was funded in part through grants from the Federal Highway Administration, U.S. Department of Transportation. The representation of the authors expressed herein do not necessarily state or reflect those of the U.S. Department of Transportation.

2.2 Distance along linear referenced highway (route log measure)

B20 / C20 State Bridge or Culvert Identifier

B20 / C20 Town Bridge or Culvert Identifier

0 0.2 0.4 Miles

Scale 1:12,672 (printed size: 24 x 36 inches)

FIELD ASSESSMENT MAP SERIES

USNG Page #: 19TBK7077

Sheet ID: BK7077

District: 9

TOWNS INCLUDED ON SHEET

Averys Gore

Holland

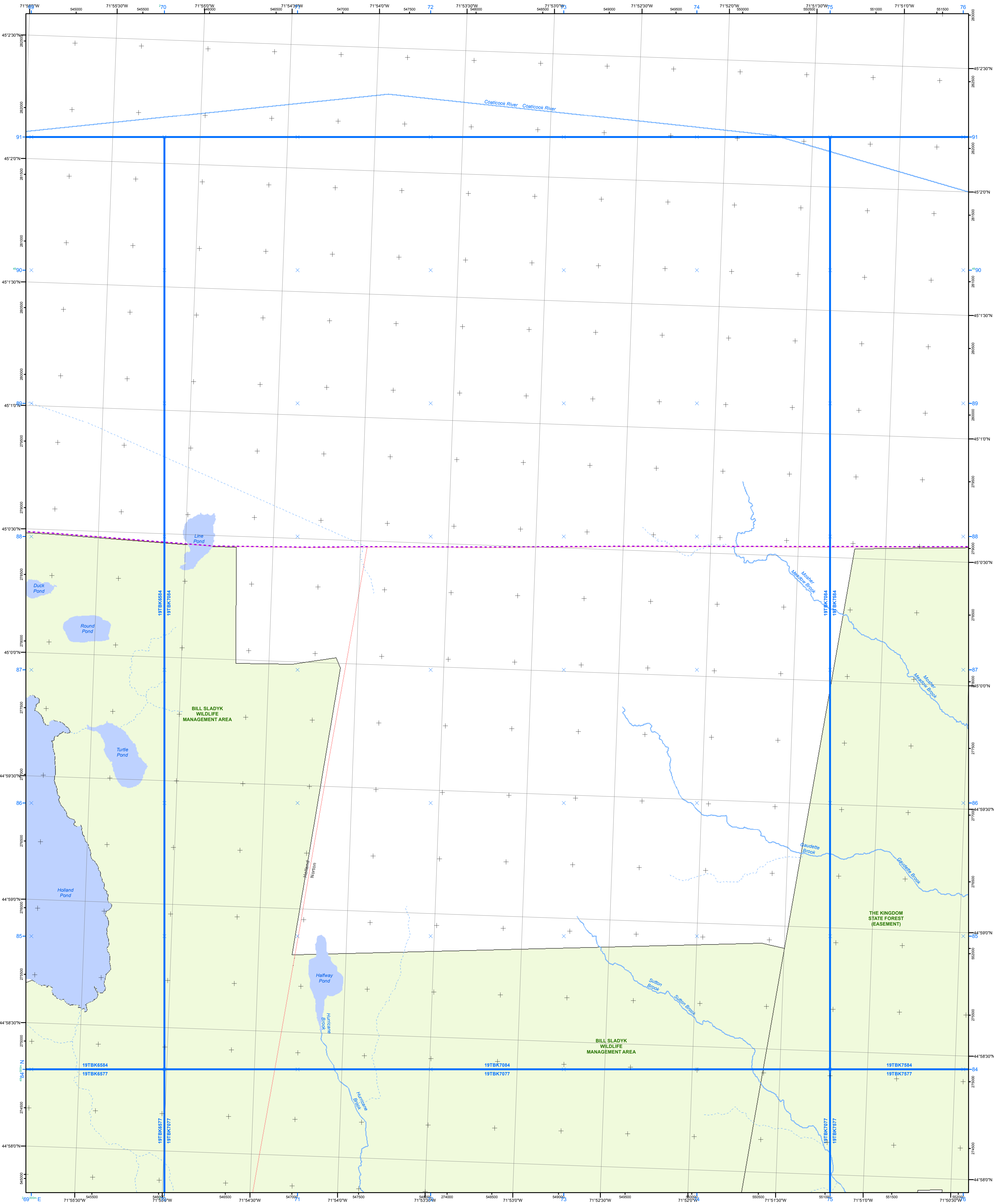
Morgan

Norton

Warners Grant

Warren Gore

V:\Projects\Shared\Mapping\Mapping_Unit\Maps\FieldMapSeries\District_Template_Ghd19T_D9.mxd



- Functional Class**
- 2 - Principal Arterial - Freeways and Expressways
 - 3 - Principal Arterial - Other
 - 4 - Minor Arterial
 - 5 - Major Collector
 - 6 - Minor Collector
- Bridge/Culvert**
- Bridge or Culvert Greater than 20'
 - Bridge or Culvert 6' - 20'
 - VOCBIT Bridge
 - VOCBIT Culvert
- Railroad**
- Railroad
 - Inactive Railroad - Rail Trail
 - VTrans District Office
 - Building
 - Cemetery
 - Airport
 - Named Lake-Pond
 - Unnamed Lake-Pond
 - Named River-Stream
 - Unnamed River-Stream
 - Public Land
- 2.2 Distance along linear referenced highway (route log measure)**
- B20 / C20 State Bridge or Culvert Identifier**
- B20 / C20 Town Bridge or Culvert Identifier**

U.S. National Grid 18T 5x7 Tile

U.S. National Grid 19T 5x7 Tile

District Boundary

Town Boundary

1,000 meter US National Grid North American Datum 1983 Grid Zone Designation: 18T

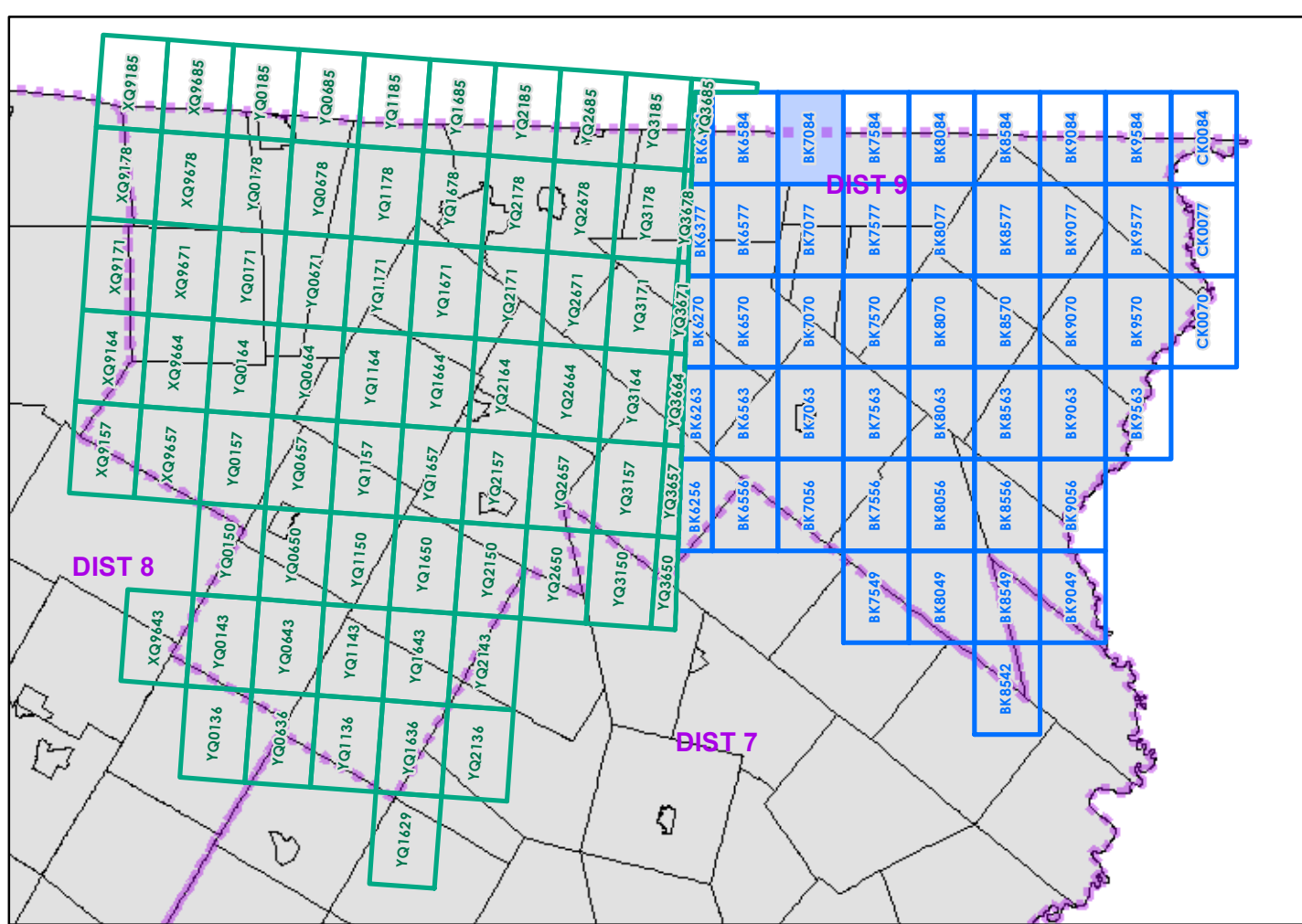
1,000 meter US National Grid North American Datum 1983 Grid Zone Designation: 19T

Vermont State Plane Coordinate System North American Datum of 1983 SPCS Zone Identifier: 4400 Geodetic Reference System 80 500-meter grid, Easting - Northing

Map generated: 03 November 2015

Contact information:
Vermont Agency of Transportation - Mapping Section
1 National Life Drive, Montpelier, VT 05633-5001
Telephone: 802-828-2600

This map was funded in part through grants from the Federal Highway Administration, U.S. Department of Transportation. The representation of the authors expressed herein do not necessarily state or reflect those of the U. S. Department of Transportation.



0 0.2 0.4 Miles

Scale 1:12,672 (printed size: 24 x 36 inches)

FIELD ASSESSMENT MAP SERIES

USNG Page #: **19TBK7084**

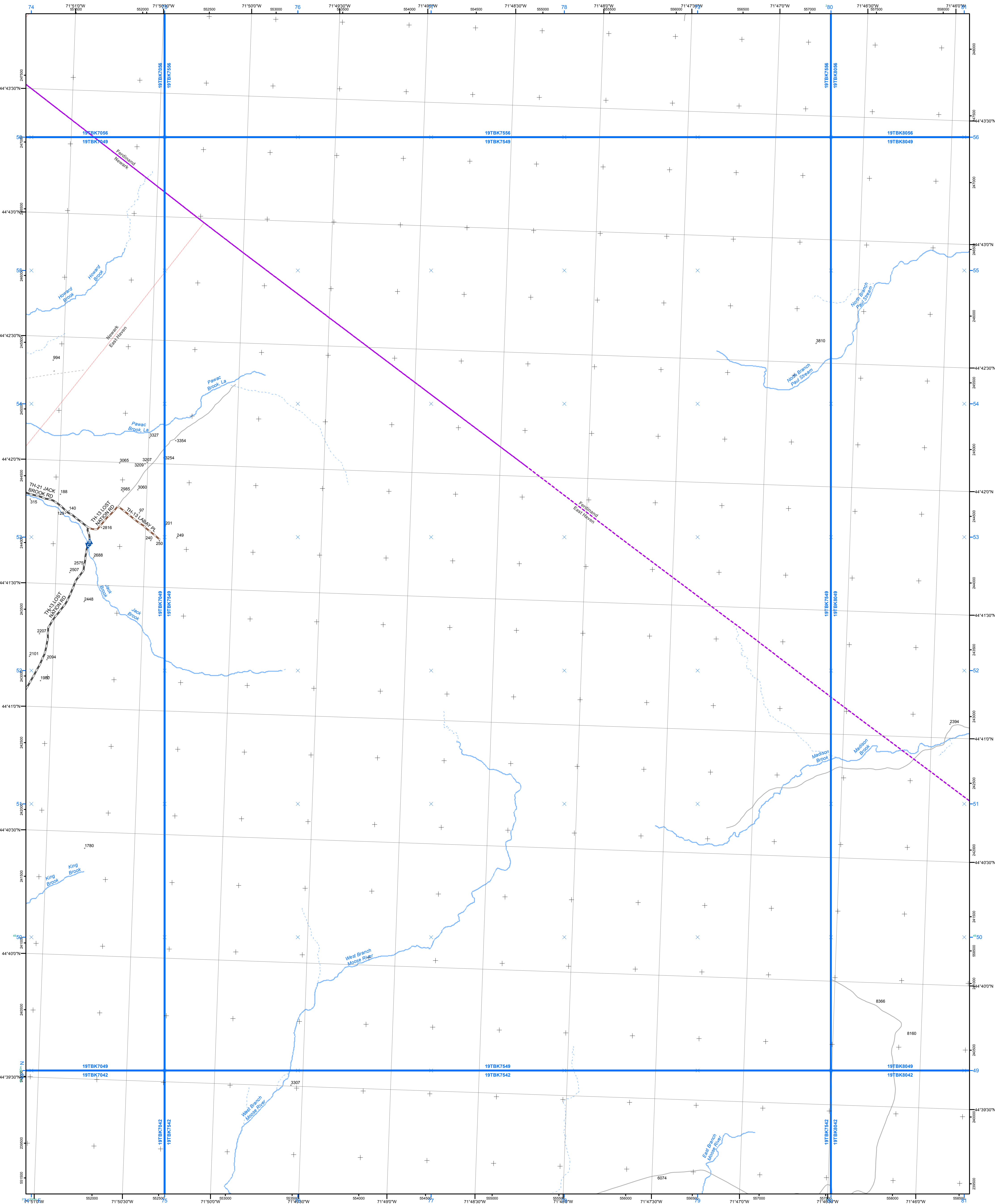
Sheet ID: **BK7084**

District: **9**

TOWNS INCLUDED ON SHEET

Holland

Norton



- Interstate
 - Interstate Ramp
 - Divided U.S. Highway
 - U.S. Highway Ramp
 - U.S. Highway
 - State Highway - Paved
 - State Highway - Gravel
 - State Highway Ramp - Paved
 - Class 1 - Paved
 - Class 2 - Paved
 - Class 2 - Gravel
 - Class 2 - Graded Earth
 - Class 3 - Paved
 - Class 3 - Gravel
 - Class 3 - Graded Earth
 - Class 3 - Unimproved / Primitive
 - Class 4 - Paved
 - Class 4 - Gravel
 - Class 4 - Graded Earth
 - Class 4 - Unimproved / Primitive
 - Class 4 - Impassable or Untravelled
 - National or State Forest Highway
 - Legal Trail
 - Private
 - Discontinued
 - Proposed Highway
- Functional Class**
- 2 - Principal Arterial - Freeways and Expressways
 - 3 - Principal Arterial - Other
 - 4 - Minor Arterial
 - 5 - Major Collector
 - 6 - Minor Collector
- Bridge/Culvert**
- Bridge or Culvert Greater than 20'
 - Bridge or Culvert 6' - 20'
 - VOBCIT Bridge
 - VOBCIT Culvert
- Railroad**
- Railroad
 - Inactive Railroad - Rail Trail
 - VTrans District Office
 - Building
 - Cemetery
 - Airport
 - Named Lake-Pond
 - Unnamed Lake-Pond
 - Named River-Stream
 - Unnamed River-Stream
 - Public Land

2.2 Distance along linear referenced highway (route log measure)

B20 / C20 State Bridge or Culvert Identifier

B20 / C20 Town Bridge or Culvert Identifier

U.S. National Grid 18T 5x7 Tile

U.S. National Grid 19T 5x7 Tile

District Boundary

Town Boundary

1,000 meter US National Grid North American Datum 1983

Grid Zone Designation: 18T

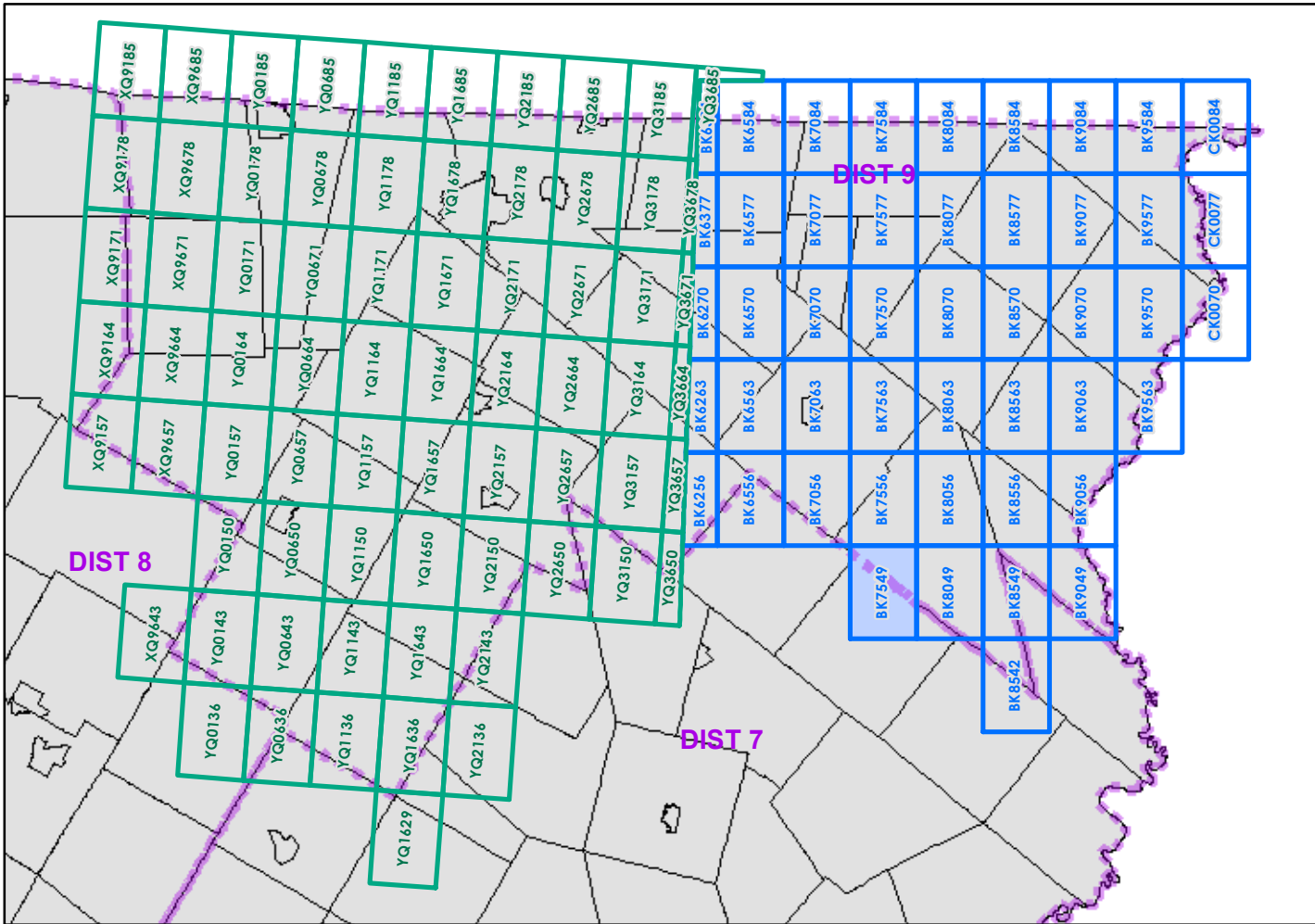
1,000 meter US National Grid North American Datum 1983

Grid Zone Designation: 19T

Vermont State Plane Coordinate System
North American Datum of 1983
SPCS Zone Identifier: 4400
Geodetic Reference System 80
500-meter grid, Easting - Northing
Map generated: 03 November 2015

Contact information:
Vermont Agency of Transportation
- Mapping Section
1 National Life Drive, Montpelier, VT 05633-5001
Telephone: 802-828-2600

This map was funded in part through grants from the Federal Highway Administration, U.S. Department of Transportation. The representation of the authors expressed herein do not necessarily state or reflect those of the U. S. Department of Transportation.



0 0.2 0.4 Miles

Scale 1:12,672 (printed size: 24 x 36 inches)

FIELD ASSESSMENT MAP SERIES

USNG Page #: **19TBK7549**

Sheet ID: **BK7549**

District: **9**

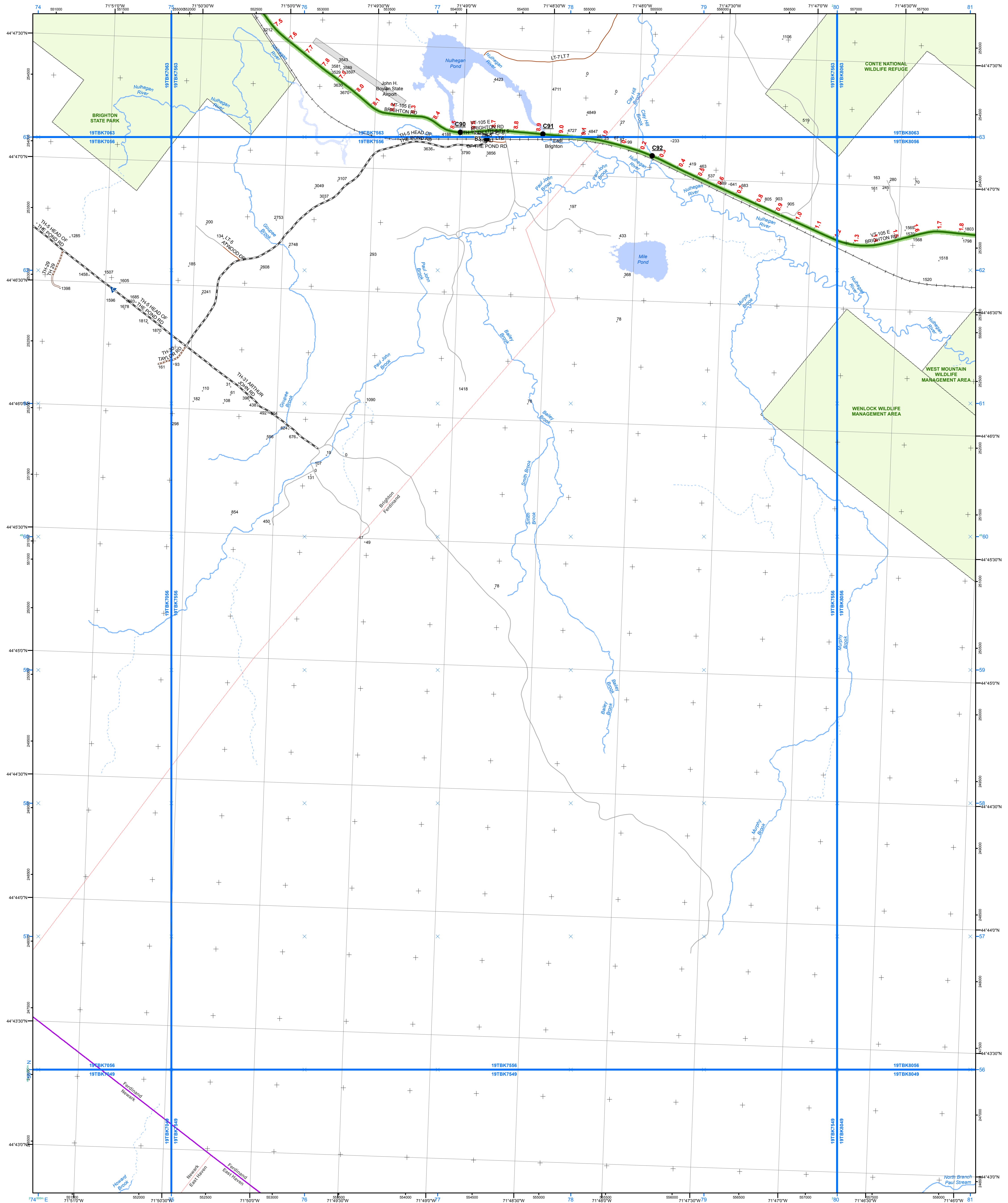
TOWNS INCLUDED ON SHEET

Brighton

East Haven

Ferdinand

Newark



Interstate

Interstate Ramp

Divided U.S. Highway

U.S. Highway Ramp

U.S. Highway

State Highway - Paved

State Highway - Gravel

State Highway Ramp - Paved

Class 1 - Paved

Class 2 - Paved

Class 2 - Gravel

Class 2 - Graded Earth

Class 3 - Paved

Class 3 - Gravel

Class 3 - Graded Earth

Class 3 - Unimproved / Primitive

Class 4 - Paved

Class 4 - Gravel

Class 4 - Graded Earth

Class 4 - Unimproved / Primitive

Class 4 - Impassable or Untraveled

National or State Forest Highway

Legal Trail

Private

Discontinued

Proposed Highway

2.2 Distance along linear referenced highway (route log measure)

Functional Class

2 - Principal Arterial - Freeways and Expressways

3 - Principal Arterial - Other

4 - Minor Arterial

5 - Major Collector

6 - Minor Collector

Bridge-Culvert

Bridge or Culvert Greater than 20'

Bridge or Culvert 6' - 20'

VOCB/CIT Bridge

VOCB/CIT Culvert

Railroad

Railroad

Inactive Railroad - Rail Trail

VTrans District Office

Building

Cemetery

Airport

Named Lake-Pond

Unnamed Lake-Pond

Named River-Stream

Unnamed River-Stream

Public Land

U.S. National Grid 18T 5x7 Tile

U.S. National Grid 19T 5x7 Tile

District Boundary

Town Boundary

1,000 meter US National Grid North American Datum 1983 Grid Zone Designation: 18T

1,000 meter US National Grid North American Datum 1983 Grid Zone Designation: 19T

Vermont State Plane Coordinate System North American Datum of 1983 SPCS Zone Identifier: 4400 Geodetic Reference System 80 500-meter grid, Easting - Northing

Map generated: 03 November 2015

Contact information:

Vermont Agency of Transportation - Mapping Section

1 National Life Drive, Montpelier, VT 05633-5001

Telephone: 802-828-2600

This map was funded in part through grants from the Federal Highway Administration, U.S. Department of Transportation. The representation of the authors expressed herein do not necessarily state or reflect those of the U.S. Department of Transportation.

0

0.2

0.4 Miles

Scale 1:12,672 (printed size: 24 x 36 inches)

FIELD ASSESSMENT MAP SERIES

USNG Page #: 19TBK7556

Sheet ID: BK7556

District: 9

TOWNS INCLUDED ON SHEET

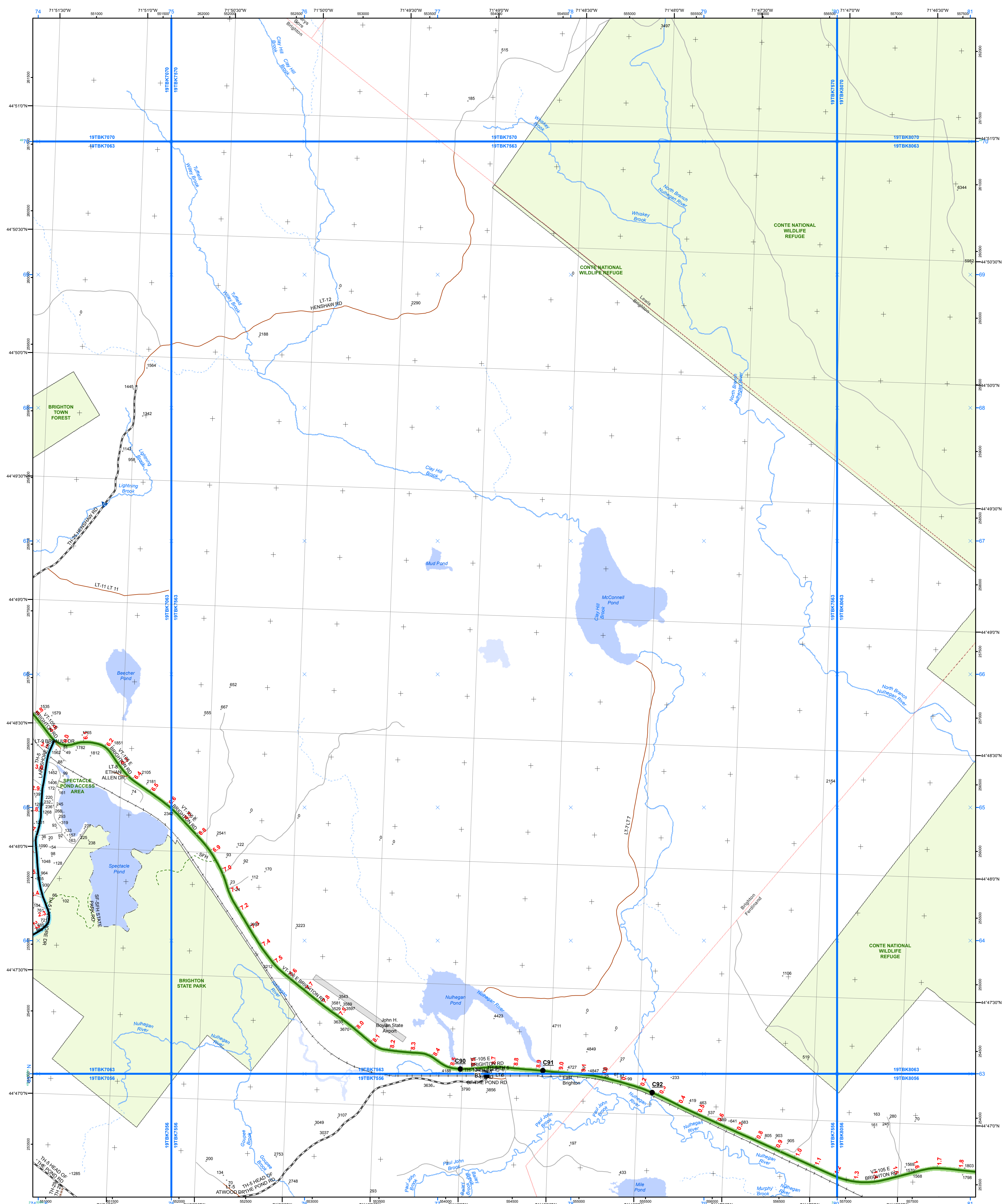
Brighton

East Haven

Ferdinand

Newark

V:\Projects\Shared\Mapping\Mapping_Unit_Maps\FieldMapSeries\District_Template_Gh19T_D9.mxd



Interstate

Interstate Ramp

Divided U.S. Highway

U.S. Highway Ramp

U.S. Highway

State Highway - Paved

State Highway - Gravel

State Highway Ramp - Paved

Class 1 - Paved

Class 2 - Paved

Class 2 - Gravel

Class 2 - Graded Earth

Class 3 - Paved

Class 3 - Gravel

Class 3 - Graded Earth

Class 3 - Unimproved / Primitive

Class 4 - Paved

Class 4 - Gravel

Class 4 - Graded Earth

Class 4 - Unimproved / Primitive

Class 4 - Impassable or Untraveled

National or State Forest Highway

Legal Trail

Private

Discontinued

Proposed Highway

2 - Principal Arterial - Freeways and Expressways

3 - Principal Arterial - Other

4 - Minor Arterial

5 - Major Collector

6 - Minor Collector

Bridge or Culvert Greater than 20'

Bridge or Culvert 6' - 20'

VOCBIT Bridge

VOCBIT Culvert

Railroad

Inactive Railroad - Rail Trail

VTrans District Office

Building

Cemetery

Airport

Named Lake-Pond

Unnamed Lake-Pond

Named River-Stream

Unnamed River-Stream

Public Land

U.S. National Grid 18T 5x7 Tile

U.S. National Grid 19T 5x7 Tile

District Boundary

Town Boundary

1,000 meter US National Grid North American Datum 1983 Grid Zone Designation: 18T

1,000 meter US National Grid North American Datum 1983 Grid Zone Designation: 19T

Vermont State Plane Coordinate System

North American Datum of 1983

SPCS Zone Identifier: 4400

Geodetic Reference System 80

500-meter grid, Easting - Northing

Map generated: 03 November 2015

Contact information:

Vermont Agency of Transportation

- Mapping Section

1 National Life Drive, Montpelier, VT 05633-5001

Telephone: 802-828-2600

This map was funded in part through grants from the Federal Highway Administration, U.S. Department of Transportation. The representation of the authors expressed herein do not necessarily state or reflect those of the U.S. Department of Transportation.

2.2 Distance along linear referenced Highway (route log measure)

B20 / C20 State Bridge or Culvert Identifier

B20 / C20 Town Bridge or Culvert Identifier

0

0.2

0.4 Miles

Scale 1:12,672 (printed size: 24 x 36 inches)

FIELD ASSESSMENT MAP SERIES

USNG Page #: 19TBK7563

Sheet ID: BK7563

District: 9

TOWNS INCLUDED ON SHEET

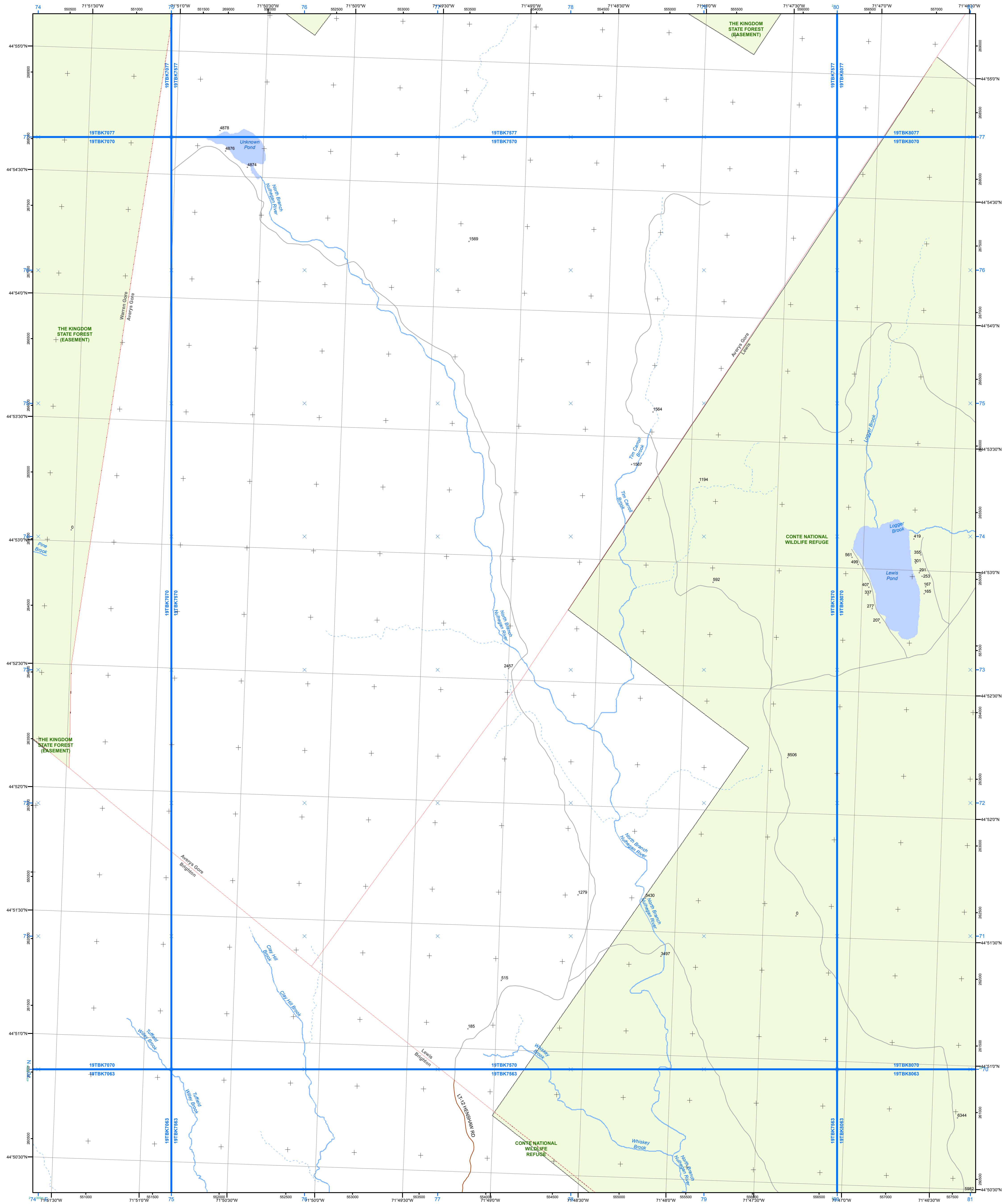
Averys Gore

Brighton

Ferdinand

Lewis

V:\Projects\Shared\Mapping\Mapping_Unit_Maps\FieldMapSeries\District_Template_Ghd19T_D9.mxd



Interstate

Interstate Ramp

Divided U.S. Highway

U.S. Highway Ramp

U.S. Highway

State Highway - Paved

State Highway - Gravel

State Highway Ramp - Paved

Class 1 - Paved

Class 2 - Paved

Class 2 - Gravel

Class 2 - Graded Earth

Class 3 - Paved

Class 3 - Gravel

Class 3 - Graded Earth

Class 3 - Unimproved / Primitive

Class 4 - Paved

Class 4 - Gravel

Class 4 - Graded Earth

Class 4 - Unimproved / Primitive

Class 4 - Impassable or Untraveled

National or State Forest Highway

Legal Trail

Private

Discontinued

Proposed Highway

2 - Principal Arterial - Freeways and Expressways

3 - Principal Arterial - Other

4 - Minor Arterial

5 - Major Collector

6 - Minor Collector

Bridge or Culvert

Bridge or Culvert Greater than 20'

Bridge or Culvert 6' - 20'

VOCBIT Bridge

VOCBIT Culvert

Railroad

Inactive Railroad - Rail Trail

VTrans District Office

Building

Cemetery

Airport

Named Lake-Pond

Unnamed Lake-Pond

Named River-Stream

Unnamed River-Stream

Public Land

U.S. National Grid 18T 5x7 Tile

U.S. National Grid 19T 5x7 Tile

District Boundary

Town Boundary

1,000 meter US National Grid North American Datum 1983 Grid Zone Designation: 18T

1,000 meter US National Grid North American Datum 1983 Grid Zone Designation: 19T

Vermont State Plane Coordinate System

North American Datum of 1983

SPCS Zone Identifier: 4400

Geodetic Reference System 80

500-meter grid, Easting - Northing

Map generated: 03 November 2015

Contact information:

Vermont Agency of Transportation

- Mapping Section

1 National Life Drive, Montpelier, VT 05633-5001

Telephone: 802-828-2600

This map was funded in part through grants from the Federal Highway Administration, U.S. Department of Transportation. The representation of the authors expressed herein do not necessarily state or reflect those of the U. S. Department of Transportation.

Functional Class

Bridge or Culvert

Railroad

Building

Cemetery

Airport

Named Lake-Pond

Unnamed Lake-Pond

Named River-Stream

Unnamed River-Stream

Public Land

2.2 Distance along linear referenced highway (route log measure)

B20 / C20 State Bridge or Culvert Identifier

B20 / C20 Town Bridge or Culvert Identifier

0 0.2 0.4 Miles

Scale 1:12,672 (printed size: 24 x 36 inches)

FIELD ASSESSMENT MAP SERIES

USNG Page #: **19TBK7570**

Sheet ID: **BK7570**

District: **9**

TOWNS INCLUDED ON SHEET

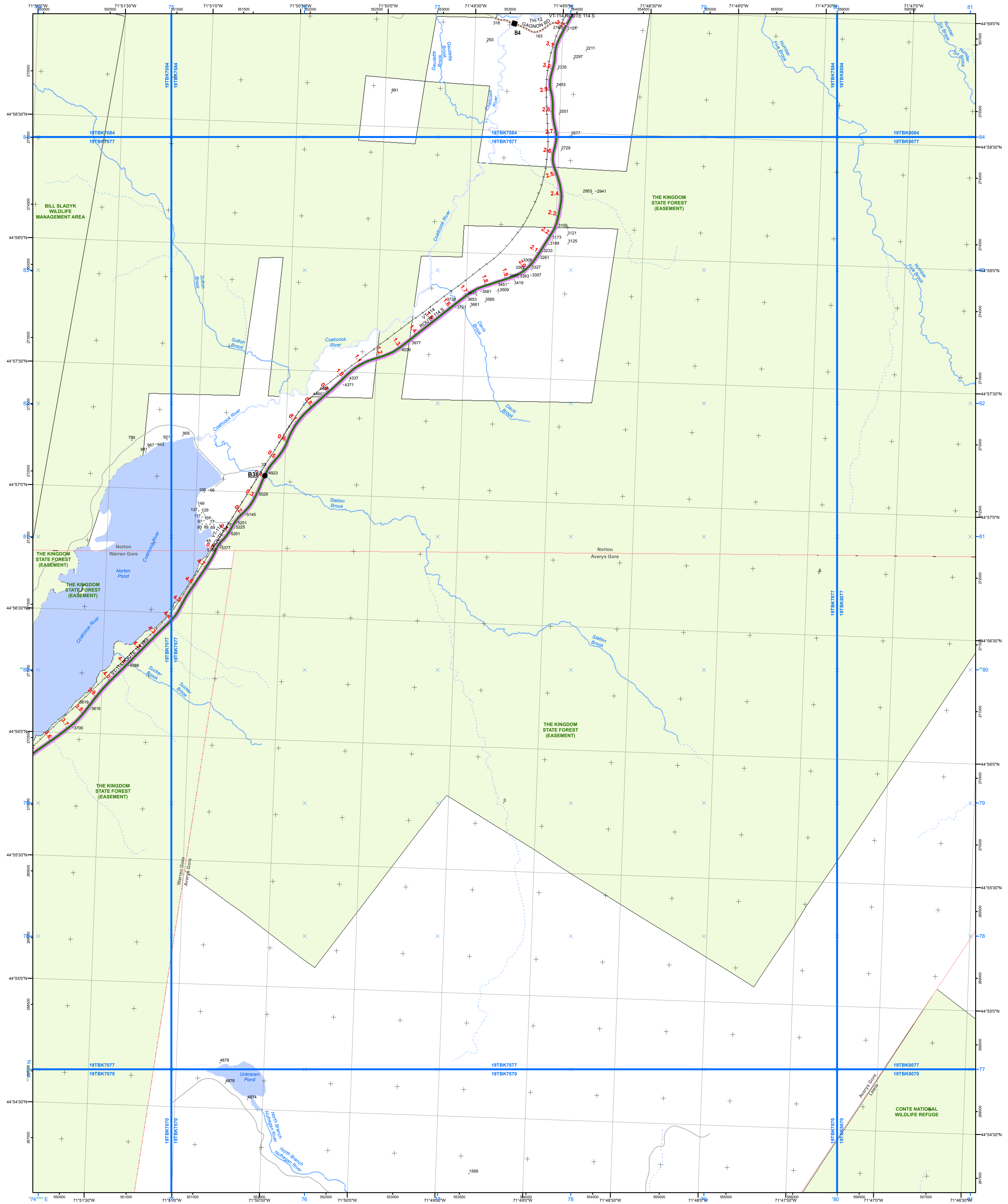
Averys Gore

Brighton

Lewis

Warren Gore

V:\Projects\Shared\Mapping\Mapping_Unit_Maps\FieldMapSeries\District_Template_Ghd19T_D9.mxd



Interstate

Interstate Ramp

Divided U.S. Highway

U.S. Highway Ramp

U.S. Highway

State Highway - Paved

State Highway - Gravel

State Highway Ramp - Paved

Class 1 - Paved

Class 2 - Paved

Class 2 - Gravel

Class 2 - Graded Earth

Class 3 - Paved

Class 3 - Gravel

Class 3 - Graded Earth

Class 3 - Unimproved / Primitive

Class 4 - Paved

Class 4 - Gravel

Class 4 - Graded Earth

Class 4 - Unimproved / Primitive

Class 4 - Impassable or Untraveled

National or State Forest Highway

Legal Trail

Private

Discontinued

Proposed Highway

2 - Principal Arterial - Freeways and Expressways

3 - Principal Arterial - Other

4 - Minor Arterial

5 - Major Collector

6 - Minor Collector

Bridge or Culvert

Bridge or Culvert Greater than 20'

Bridge or Culvert 6' - 20'

VOBCIT Bridge

VOBCIT Culvert

Railroad

Railroad

Inactive Railroad - Rail Trail

VTrans District Office

Building

Cemetery

Airport

Named Lake-Pond

Unnamed Lake-Pond

Named River-Stream

Unnamed River-Stream

Public Land

U.S. National Grid 18T 5x7 Tile

U.S. National Grid 19T 5x7 Tile

District Boundary

Town Boundary

1,000 meter US National Grid North American Datum 1983

Grid Zone Designation: 18T

1,000 meter US National Grid North American Datum 1983

Grid Zone Designation: 19T

Vermont State Plane Coordinate System

North American Datum of 1983

SPCS Zone Identifier: 4400

Geodetic Reference System 80

500-meter grid, Easting - Northing

Map generated: 03 November 2015

Contact information:

Vermont Agency of Transportation

- Mapping Section

1 National Life Drive, Montpelier, VT 05633-5001

Telephone: 802-828-2600

This map was funded in part through grants from the Federal Highway Administration, U.S. Department of Transportation. The representation of the authors expressed herein do not necessarily state or reflect those of the U.S. Department of Transportation.

2.2 Distance along linear referenced highway (route log measure)

B20 / C20 State Bridge or Culvert Identifier

B20 / C20 Town Bridge or Culvert Identifier

0

0.2

0.4 Miles

Scale 1:12,672 (printed size: 24 x 36 inches)

FIELD ASSESSMENT MAP SERIES

USNG Page #: 19TBK7577

Sheet ID: BK7577

District: 9

TOWNS INCLUDED ON SHEET

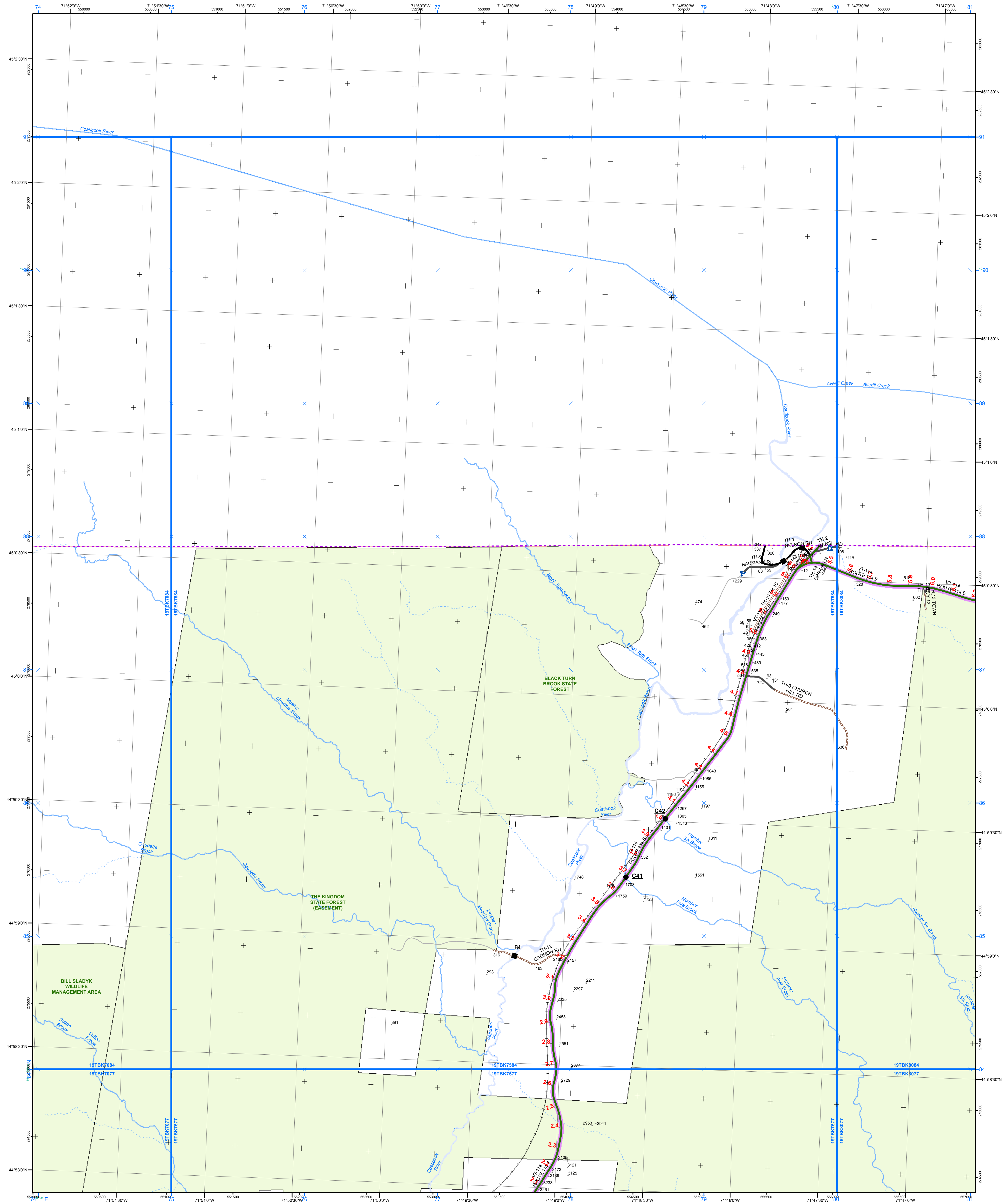
Averys Gore

Lewis

Norton

Warren Gore

V:\Projects\Shared\Mapping\Mapping_Unit_Maps\FieldMapSeries\District_Template_Ghd19T_D9.mxd



Interstate

Interstate Ramp

Divided U.S. Highway

U.S. Highway Ramp

U.S. Highway

State Highway - Paved

State Highway - Gravel

State Highway Ramp - Paved

Class 1 - Paved

Class 2 - Paved

Class 2 - Gravel

Class 2 - Graded Earth

Class 3 - Paved

Class 3 - Gravel

Class 3 - Graded Earth

Class 3 - Unimproved / Primitive

Class 4 - Paved

Class 4 - Gravel

Class 4 - Graded Earth

Class 4 - Unimproved / Primitive

Class 4 - Impassable or Untraveled

National or State Forest Highway

Legal Trail

Private

Discontinued

Proposed Highway

2 - Principal Arterial - Freeways and Expressways

3 - Principal Arterial - Other

4 - Minor Arterial

5 - Major Collector

6 - Minor Collector

Bridge or Culvert

Bridge or Culvert Greater than 20'

Bridge or Culvert 6' - 20'

VOCBIT Bridge

VOCBIT Culvert

Railroad

Railroad

Inactive Railroad - Rail Trail

VTrans District Office

Building

Cemetery

Airport

Named Lake-Pond

Unnamed Lake-Pond

Named River-Stream

Unnamed River-Stream

Public Land

U.S. National Grid 18T 5x7 Tile

U.S. National Grid 19T 5x7 Tile

District Boundary

Town Boundary

1,000 meter US National Grid
North American Datum 1983
Grid Zone Designation: 18T

1,000 meter US National Grid
North American Datum 1983
Grid Zone Designation: 19T

Vermont State Plane Coordinate System
North American Datum of 1983
SPCS Zone Identifier: 4400
Geodetic Reference System 80
500-meter grid, Easting - Northing
Map generated: 03 November 2015

Contact information:
Vermont Agency of Transportation
- Mapping Section
1 National Life Drive, Montpelier, VT 05633-5001
Telephone: 802-828-2600

This map was funded in part through grants from the
Federal Highway Administration, U.S. Department of
Transportation. The representation of the authors
expressed herein do not necessarily state or reflect
those of the U.S. Department of Transportation.

2.2 Distance along linear referenced
highway (route log measure)

B20 / C20 State Bridge or Culvert Identifier

B20 / C20 Town Bridge or Culvert Identifier

0 0.2 0.4 Miles

Scale 1:12,672 (printed size: 24 x 36 inches)

FIELD ASSESSMENT MAP SERIES

USNG Page #: 19TBK7584

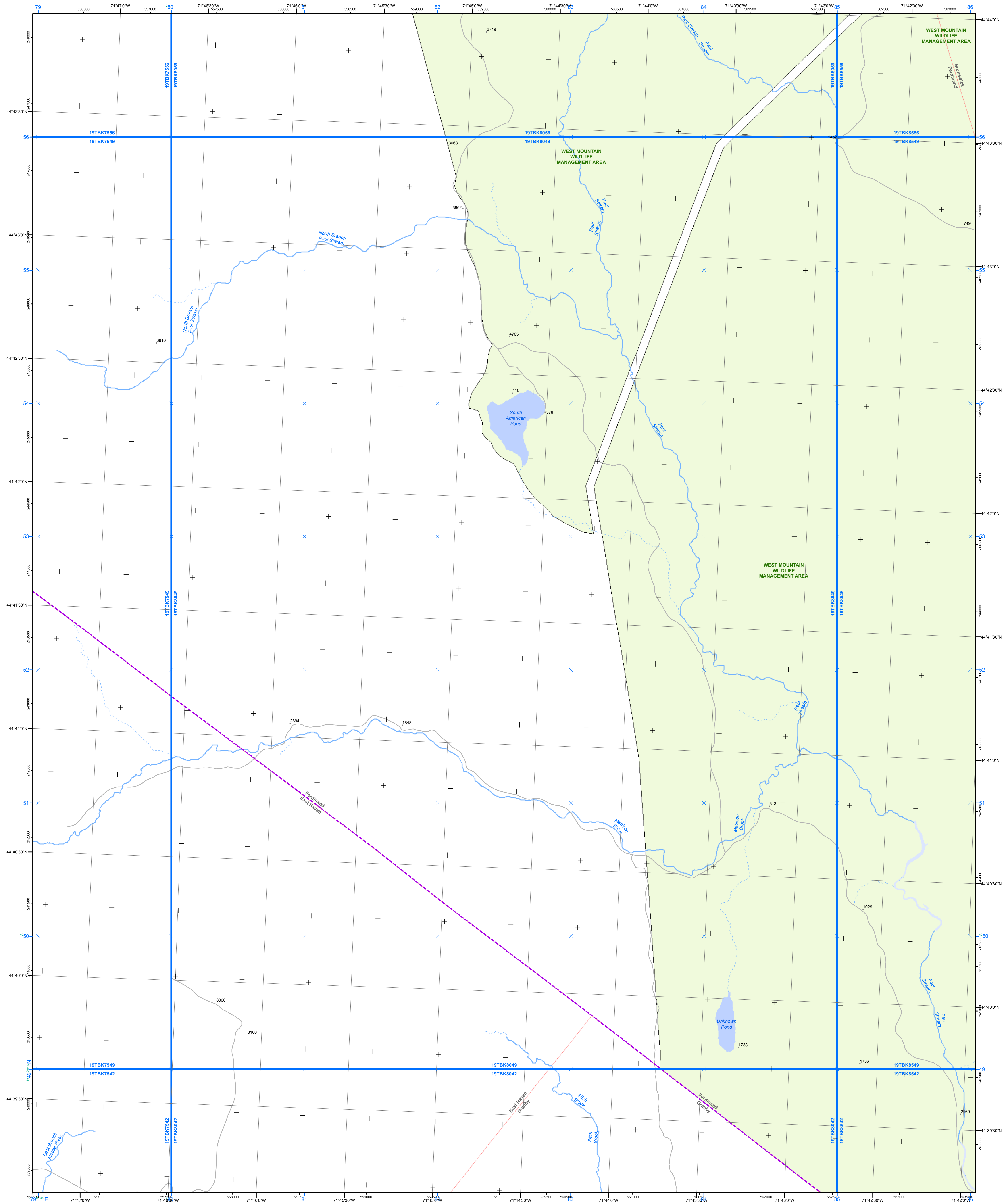
Sheet ID: BK7584

District: 9

TOWNS INCLUDED ON SHEET

Norton

V:\Projects\Shared\Mapping\Mapping_Unit\Maps\FieldMapSeries\District_Template_Ghd19T_D9.mxd



Interstate

Interstate Ramp

Divided U.S. Highway

U.S. Highway Ramp

U.S. Highway

State Highway - Paved

State Highway - Gravel

State Highway Ramp - Paved

Class 1 - Paved

Class 2 - Paved

Class 2 - Gravel

Class 2 - Graded Earth

Class 3 - Paved

Class 3 - Gravel

Class 3 - Graded Earth

Class 3 - Unimproved / Primitive

Class 4 - Paved

Class 4 - Gravel

Class 4 - Graded Earth

Class 4 - Unimproved / Primitive

Class 4 - Impassable or Untravelled

National or State Forest Highway

Legal Trail

Private

Discontinued

Proposed Highway

2 - Principal Arterial - Freeways and Expressways

3 - Principal Arterial - Other

4 - Minor Arterial

5 - Major Collector

6 - Minor Collector

Bridge or Culvert Greater than 20'

Bridge or Culvert 6' - 20'

VOBCIT Bridge

VOBCIT Culvert

Railroad

Inactive Railroad - Rail Trail

VTrans District Office

Building

Cemetery

Airport

Named Lake-Pond

Unnamed Lake-Pond

Named River-Stream

Unnamed River-Stream

Public Land

U.S. National Grid 18T 5x7 Tile

U.S. National Grid 19T 5x7 Tile

District Boundary

Town Boundary

1,000 meter US National Grid
North American Datum 1983
Grid Zone Designation: 18T

1,000 meter US National Grid
North American Datum 1983
Grid Zone Designation: 19T

Vermont State Plane Coordinate System
North American Datum of 1983
SPCS Zone, Identifier: 4400
Geodetic Reference System 80
500-meter grid, Easting - Northing
Map generated: 03 November 2015

Contact information:
Vermont Agency of Transportation
- Mapping Section
1 National Life Drive, Montpelier, VT 05633-5001
Telephone: 802-828-2600

This map was funded in part through grants from the
Federal Highway Administration, U.S. Department of
Transportation. The representation of the authors
expressed herein do not necessarily state or reflect
those of the U. S. Department of Transportation.

2.2 Distance along linear referenced
highway (route log measure)

B20 / C20 State Bridge or Culvert Identifier

B20 / C20 Town Bridge or Culvert Identifier

0 0.2 0.4 Miles

Scale 1:12,672 (printed size: 24 x 36 inches)

FIELD ASSESSMENT MAP SERIES

USNG Page #: 19TBK8049

Sheet ID: BK8049

District: 9

TOWNS INCLUDED ON SHEET

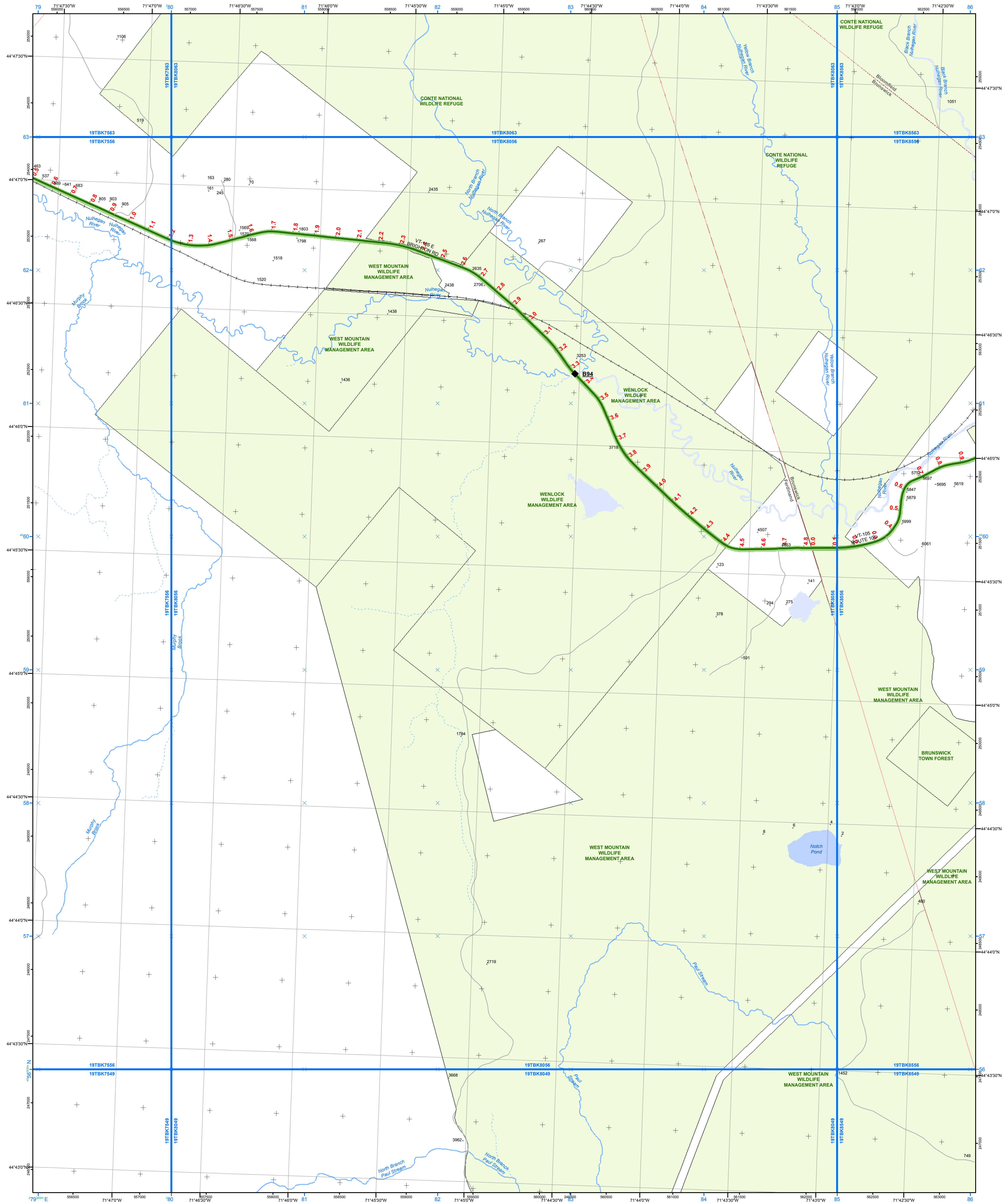
Brunswick

East Haven

Ferdinand

Granby

V:\Projects\Shared\Mapping\Mapping_Unit_Maps\FieldMapSeries\District_Template_Ghd19T_D9.mxd



Interstate

Interstate Ramp

Divided U.S. Highway

U.S. Highway Ramp

U.S. Highway

State Highway - Paved

State Highway - Gravel

State Highway Ramp - Paved

Class 1 - Paved

Class 2 - Paved

Class 2 - Graded Earth

Class 3 - Paved

Class 3 - Gravel

Class 3 - Graded Earth

Class 3 - Unimproved / Primitive

Class 4 - Paved

Class 4 - Gravel

Class 4 - Graded Earth

Class 4 - Unimproved / Primitive

Class 4 - Impassable or Untraveled

National or State Forest Highway

Legal Trail

Private

Discontinued

Proposed Highway

2 - Principal Arterial - Freeways and Expressways

3 - Principal Arterial - Other

4 - Minor Arterial

5 - Major Collector

6 - Minor Collector

Bridge or Culvert Greater than 20'

Bridge or Culvert 6' - 20'

VOBCIT Bridge

VOBCIT Culvert

Railroad

Inactive Railroad - Rail Trail

VTrans District Office

Building

Cemetery

Airport

Named Lake-Pond

Unnamed Lake-Pond

Named River-Stream

Unnamed River-Stream

Public Land

U.S. National Grid 18T 5x7 Tile

U.S. National Grid 19T 5x7 Tile

District Boundary

Town Boundary

1,000 meter US National Grid
North American Datum 1983
Grid Zone Designation: 18T

1,000 meter US National Grid
North American Datum 1983
Grid Zone Designation: 19T

Vermont State Plane Coordinate System
North American Datum of 1983
SPCS Zone Identifier: 4400
Geodetic Reference System 80
500-meter grid, Easting - Northing
Map generated: 03 November 2015

Contact information:
Vermont Agency of Transportation
- Mapping Section
1 National Life Drive, Montpelier, VT 05633-5001
Telephone: 802-828-2600

This map was funded in part through grants from the
Federal Highway Administration, U.S. Department of
Transportation. The representation of the authors
expressed herein do not necessarily state or reflect
those of the U.S. Department of Transportation.

2.2 Distance along linear referenced
highway (route log measure)

B20 / C20 State Bridge or Culvert Identifier
B20 / C20 Town Bridge or Culvert Identifier

0 0.2 0.4 Miles

Scale 1:12,672 (printed size: 24 x 36 inches)

FIELD ASSESSMENT MAP SERIES

USNG Page #: **19TBK8056**

Sheet ID: **BK8056**

District: **9**

TOWNS INCLUDED ON SHEET

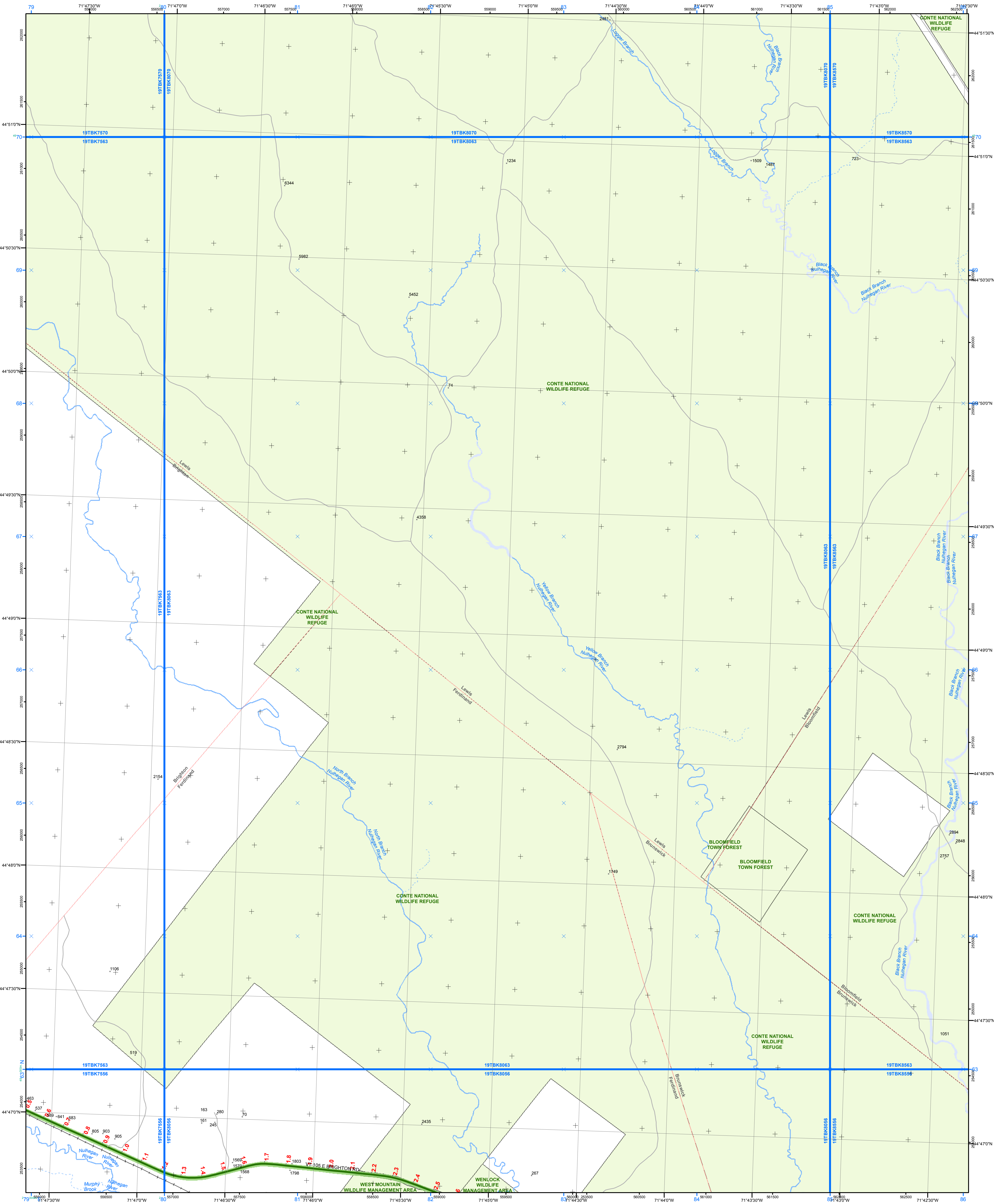
Bloomfield

Brighton

Brunswick

Ferdinand

V:\Projects\Shared\Mapping\Mapping_Unit_Maps\FieldMapSeries\District_Template_Ghd19T_D9.mxd



- Interstate
 - Interstate Ramp
 - Divided U.S. Highway
 - U.S. Highway Ramp
 - U.S. Highway
 - State Highway - Paved
 - State Highway - Gravel
 - State Highway Ramp - Paved
 - Class 1 - Paved
 - Class 2 - Paved
 - Class 2 - Gravel
 - Class 2 - Graded Earth
 - Class 3 - Paved
 - Class 3 - Gravel
 - Class 3 - Graded Earth
 - Class 3 - Unimproved / Primitive
 - Class 4 - Paved
 - Class 4 - Gravel
 - Class 4 - Graded Earth
 - Class 4 - Unimproved / Primitive
 - Class 4 - Impassable or Untravelled
 - National or State Forest Highway
 - Legal Trail
 - Private
 - Discontinued
 - Proposed Highway
- Functional Class**
- 2 - Principal Arterial - Freeways and Expressways
 - 3 - Principal Arterial - Other
 - 4 - Minor Arterial
 - 5 - Major Collector
 - 6 - Minor Collector
- Bridge/Culvert**
- Bridge or Culvert Greater than 20'
 - Bridge or Culvert 6' - 20'
 - VOCBIT Bridge
 - VOCBIT Culvert
- Railroad**
- Railroad
 - Inactive Railroad - Rail Trail
 - VTrans District Office
 - Building
 - Cemetery
 - Airport
 - Named Lake-Pond
 - Unnamed Lake-Pond
 - Named River-Stream
 - Unnamed River-Stream
 - Public Land
- 2.2 Distance along linear referenced highway (route log measure)**
- B20 / C20 State Bridge or Culvert Identifier**
- B20 / C20 Town Bridge or Culvert Identifier**

U.S. National Grid 18T 5x7 Tile

U.S. National Grid 19T 5x7 Tile

District Boundary

Town Boundary

1,000 meter US National Grid

North American Datum 1983

Grid Zone Designation: 18T

1,000 meter US National Grid

North American Datum 1983

Grid Zone Designation: 19T

Vermont State Plane Coordinate System

North American Datum of 1983

SPCS Zone Identifier: 4400

Geodetic Reference System 80

500-meter grid, Easting - Northing

Map generated: 03 November 2015

Contact information:

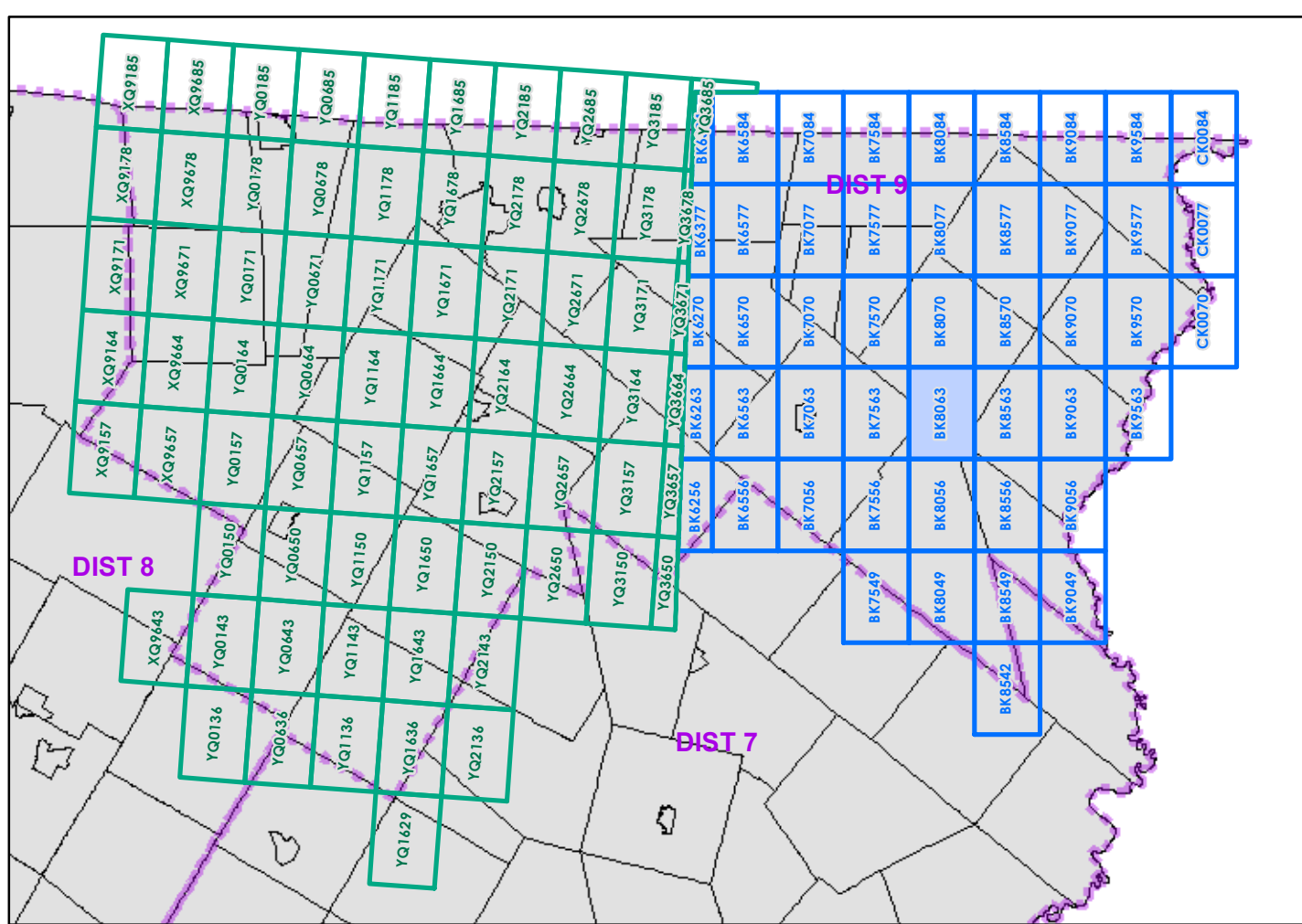
Vermont Agency of Transportation

- Mapping Section

1 National Life Drive, Montpelier, VT 05633-5001

Telephone: 802-828-2600

This map was funded in part through grants from the Federal Highway Administration, U.S. Department of Transportation. The representation of the authors expressed herein do not necessarily state or reflect those of the U.S. Department of Transportation.



0 0.2 0.4 Miles

Scale 1:12,672 (printed size: 24 x 36 inches)

FIELD ASSESSMENT MAP SERIES

USNG Page #: **19TBK8063**

Sheet ID: **BK8063**

District: **9**

TOWNS INCLUDED ON SHEET

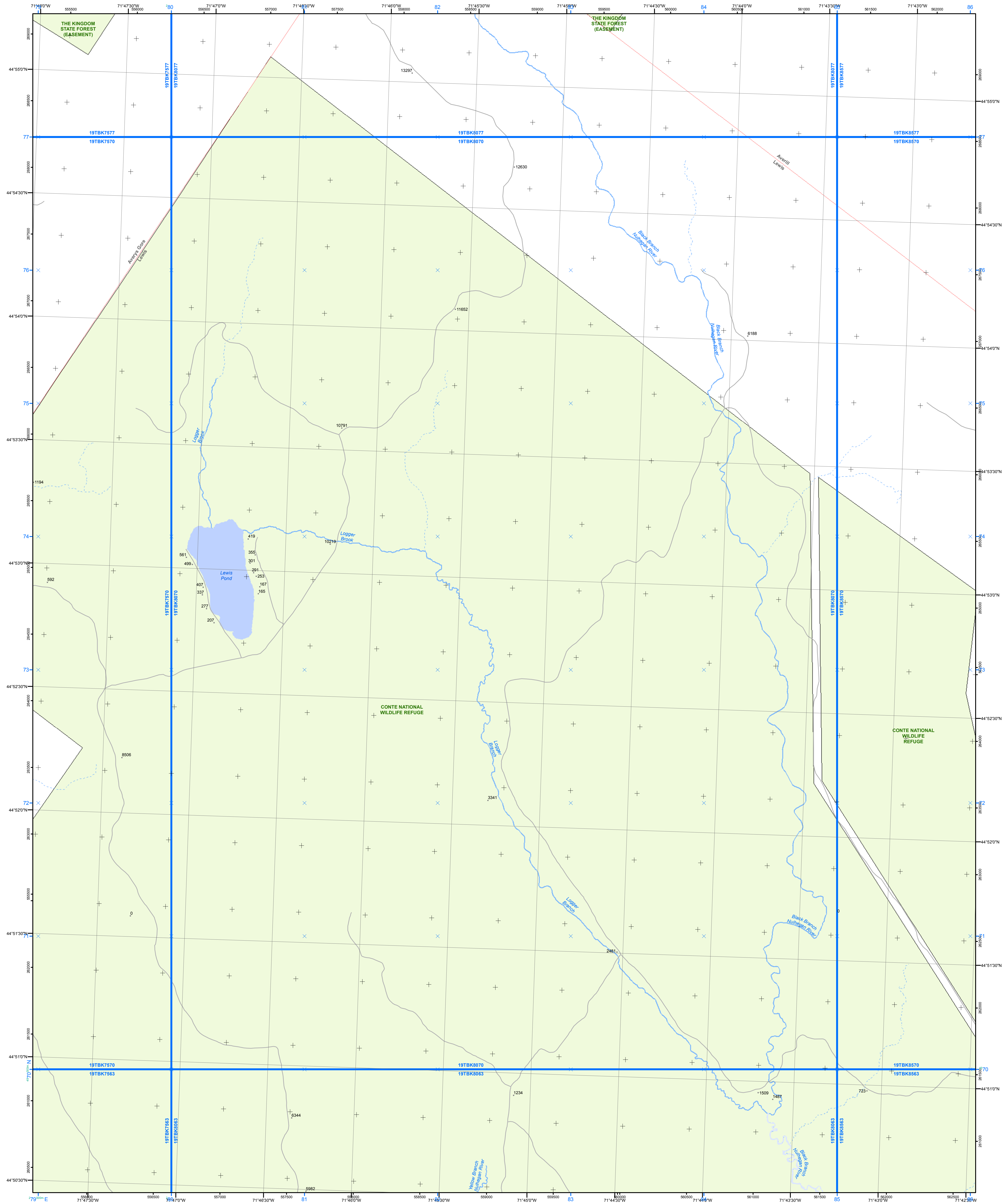
Bloomfield

Brighton

Brunswick

Ferdinand

Lewis



Interstate

Interstate Ramp

Divided U.S. Highway

U.S. Highway Ramp

U.S. Highway

State Highway - Paved

State Highway - Gravel

State Highway Ramp - Paved

Class 1 - Paved

Class 2 - Paved

Class 2 - Gravel

Class 2 - Graded Earth

Class 3 - Paved

Class 3 - Gravel

Class 3 - Graded Earth

Class 3 - Unimproved / Primitive

Class 4 - Paved

Class 4 - Gravel

Class 4 - Graded Earth

Class 4 - Unimproved / Primitive

Class 4 - Impassable or Untraveled

National or State Forest Highway

Legal Trail

Private

Discontinued

Proposed Highway

2 - Principal Arterial - Freeways and Expressways

3 - Principal Arterial - Other

4 - Minor Arterial

5 - Major Collector

6 - Minor Collector

Bridge or Culvert Greater than 20'

Bridge or Culvert 6' - 20'

VOCBIT Bridge

VOCBIT Culvert

Railroad

Inactive Railroad - Rail Trail

VTrans District Office

Building

Cemetery

Airport

Named Lake-Pond

Unnamed Lake-Pond

Named River-Stream

Unnamed River-Stream

Public Land

U.S. National Grid 18T 5x7 Tile

U.S. National Grid 19T 5x7 Tile

District Boundary

Town Boundary

1,000 meter US National Grid North American Datum 1983

Grid Zone Designation: 18T

1,000 meter US National Grid North American Datum 1983

Grid Zone Designation: 19T

Vermont State Plane Coordinate System

North American Datum of 1983

SPCS Zone Identifier: 4400

Geodetic Reference System 80

500-meter grid, Easting - Northing

Map generated: 03 November 2015

Contact information:

Vermont Agency of Transportation

- Mapping Section

1 National Life Drive, Montpelier, VT 05633-5001

Telephone: 802-828-2600

This map was funded in part through grants from the Federal Highway Administration, U.S. Department of Transportation. The representation of the authors expressed herein do not necessarily state or reflect those of the U. S. Department of Transportation.

2.2 Distance along linear referenced highway (route log measure)

B20 / C20 State Bridge or Culvert Identifier

B20 / C20 Town Bridge or Culvert Identifier

0

0.2

0.4 Miles

Scale 1:12,672 (printed size: 24 x 36 inches)

FIELD ASSESSMENT MAP SERIES

USNG Page #: 19TBK8070

Sheet ID: BK8070

District: 9

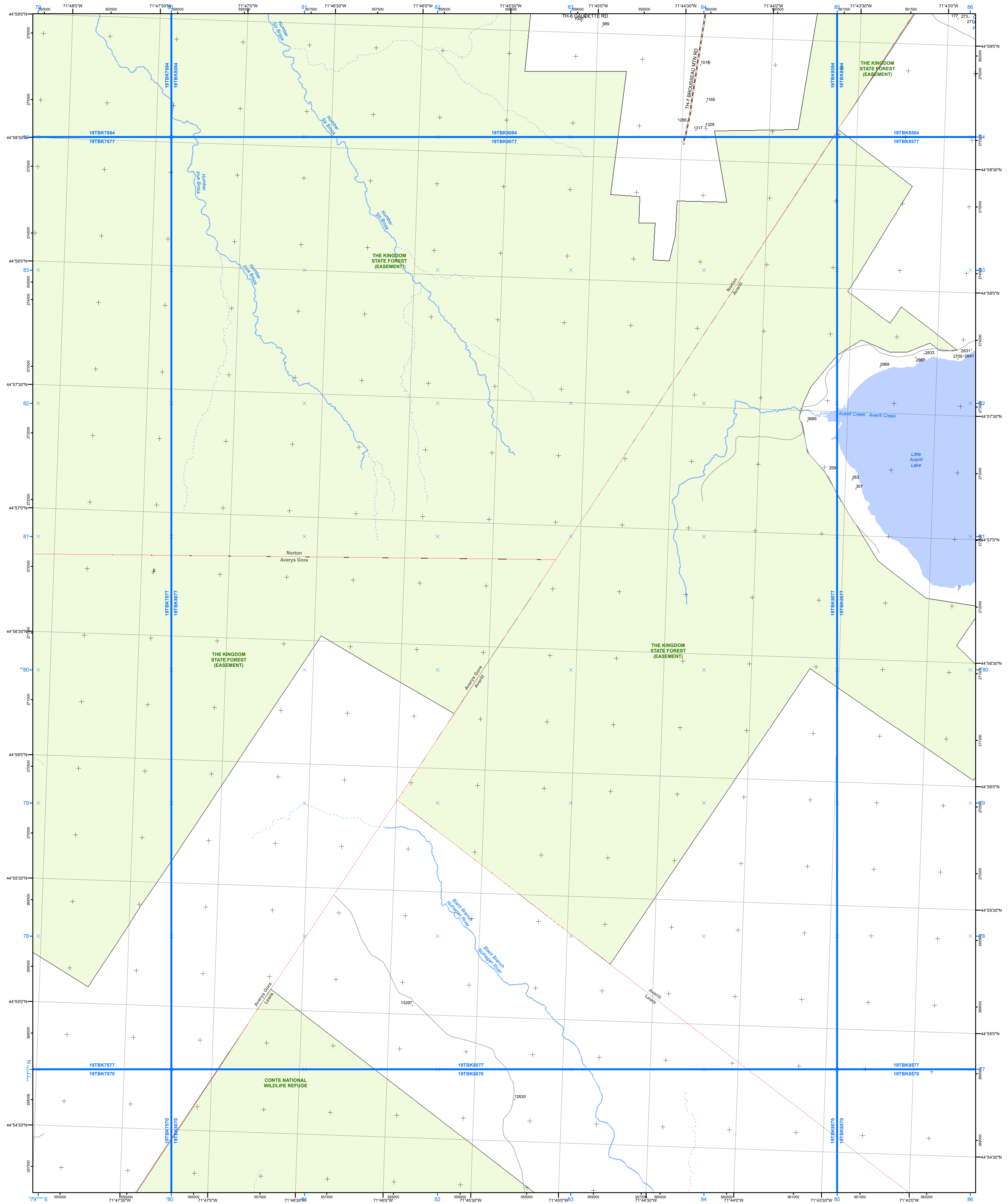
TOWNS INCLUDED ON SHEET

Averill

Averys Gore

Lewis

V:\Projects\Shared\Mapping\Unit_Maps\FieldMapSeries\District_Template_Ghd19T_D9.mxd



Interstate

Interstate Ramp

Divided U.S. Highway

U.S. Highway Ramp

U.S. Highway

State Highway - Paved

State Highway - Gravel

State Highway Ramp - Paved

Class 1 - Paved

Class 2 - Paved

Class 2 - Gravel

Class 2 - Graded Earth

Class 3 - Paved

Class 3 - Gravel

Class 3 - Graded Earth

Class 3 - Unimproved / Primitive

Class 4 - Paved

Class 4 - Gravel

Class 4 - Graded Earth

Class 4 - Unimproved / Primitive

Class 4 - Impassable or Untraveled

National or State Forest Highway

Legal Trail

Private

Discontinued

Proposed Highway

2 - Principal Arterial - Freeways and Expressways

3 - Principal Arterial - Other

4 - Minor Arterial

5 - Major Collector

6 - Minor Collector

Bridge or Culvert Greater than 20'

Bridge or Culvert 6' - 20'

VOCBIT Bridge

VOCBIT Culvert

Railroad

Inactive Railroad - Rail Trail

VTrans District Office

Building

Cemetery

Airport

Named Lake-Pond

Unnamed Lake-Pond

Named River-Stream

Unnamed River-Stream

Public Land

U.S. National Grid 18T 5x7 Tile

U.S. National Grid 19T 5x7 Tile

District Boundary

Town Boundary

1,000 meter US National Grid North American Datum 1983 Grid Zone Designation: 18T

1,000 meter US National Grid North American Datum 1983 Grid Zone Designation: 19T

Vermont State Plane Coordinate System North American Datum of 1983 SPCS Zone Identifier: 4400 Geodetic Reference System 80 500-meter grid, Easting - Northing

Map generated: 03 November 2015

Contact information:

Vermont Agency of Transportation - Mapping Section

1 National Life Drive, Montpelier, VT 05633-5001

Telephone: 802-828-2600

This map was funded in part through grants from the Federal Highway Administration, U.S. Department of Transportation. The representation of the authors expressed herein do not necessarily state or reflect those of the U.S. Department of Transportation.

2.2 Distance along linear referenced highway (route log measure)

B20 / C20 State Bridge or Culvert Identifier

B20 / C20 Town Bridge or Culvert Identifier

0

0.2

0.4 Miles

Scale 1:12,672 (printed size: 24 x 36 inches)

FIELD ASSESSMENT MAP SERIES

USNG Page #: 19TBK8077

Sheet ID: BK8077

District: 9

TOWNS INCLUDED ON SHEET

Averill

Averys Gore

Lewis

Norton

V:\Projects\Shared\Mapping\Mapping_Unit_Maps\FieldMapSeries\District_Template_Ghd19T_D9.mxd



- Interstate

Interstate Ramp

Divided U.S. Highway

U.S. Highway Ramp

U.S. Highway

State Highway - Paved

State Highway - Gravel

State Highway Ramp - Paved

Class 1 - Paved

Class 2 - Paved

Class 2 - Gravel

Class 2 - Graded Earth

Class 3 - Paved

Class 3 - Gravel

Class 3 - Graded Earth

Class 3 - Unimproved / Primitive

Class 4 - Paved

Class 4 - Gravel

Class 4 - Graded Earth

Class 4 - Unimproved / Primitive

Class 4 - Impassable or Untraveled

National or State Forest Highway

Legal Trail

Private

Discontinued

Proposed Highway

2 - Principal Arterial - Freeways and Expressways

3 - Principal Arterial - Other

4 - Minor Arterial

5 - Major Collector

6 - Minor Collector

Bridge or Culvert Greater than 20'

Bridge or Culvert 6' - 20'

VOBCIT Bridge

VOBCIT Culvert

Railroad

Inactive Railroad - Rail Trail

VTrans District Office

Building

Cemetery

Airport

Named Lake-Pond

Unnamed Lake-Pond

Named River-Stream

Unnamed River-Stream

Public Land

U.S. National Grid 18T 5x7 Tile

U.S. National Grid 19T 5x7 Tile

District Boundary

Town Boundary

1,000 meter US National Grid North American Datum 1983 Grid Zone Designation: 18T

1,000 meter US National Grid North American Datum 1983 Grid Zone Designation: 19T

Vermont State Plane Coordinate System

North American Datum of 1983

SPCS Zone Identifier: 4400

Geodetic Reference System 80

500-meter grid, Easting - Northing

Map generated: 03 November 2015

Contact information:

Vermont Agency of Transportation

- Mapping Section

1 National Life Drive, Montpelier, VT 05633-5001

Telephone: 802-828-2600

This map was funded in part through grants from the Federal Highway Administration, U.S. Department of Transportation. The representation of the authors expressed herein do not necessarily state or reflect those of the U. S. Department of Transportation.

2.2 Distance along linear referenced highway (route log measure)

B20 / C20 State Bridge or Culvert Identifier

B20 / C20 Town Bridge or Culvert Identifier

0

0.2

0.4 Miles

Scale 1:12,672 (printed size: 24 x 36 inches)

FIELD ASSESSMENT MAP SERIES

USNG Page #: 19TBK8084

Sheet ID: BK8084

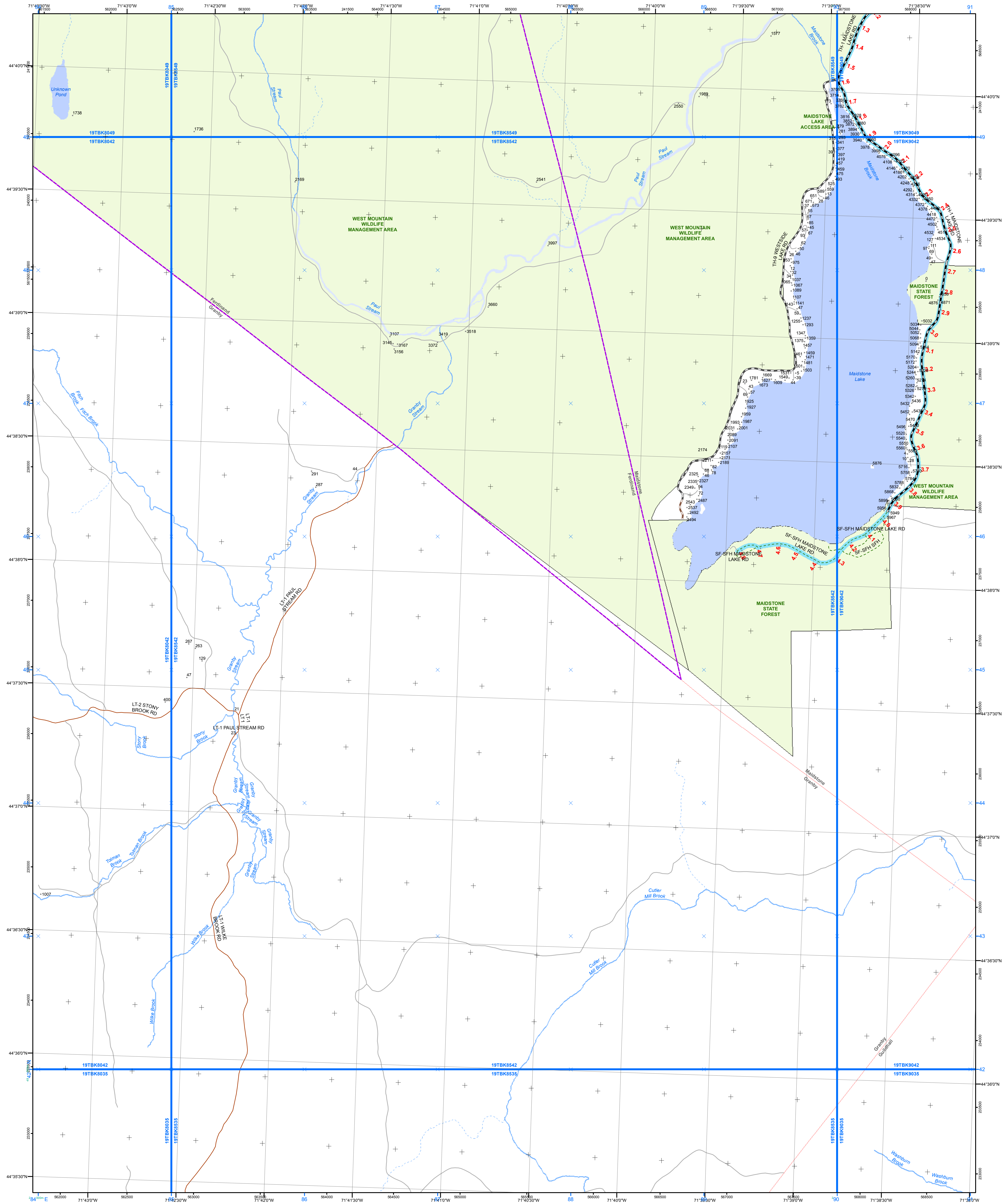
District: 9

TOWNS INCLUDED ON SHEET

Averill

Norton

V:\Projects\Shared\Mapping\Mapping_Unit_Maps\FieldMapSeries\District_Template_Ghd19T_D9.mxd



Interstate

Interstate Ramp

Divided U.S. Highway

U.S. Highway Ramp

U.S. Highway

State Highway - Paved

State Highway - Gravel

State Highway Ramp - Paved

Class 1 - Paved

Class 2 - Paved

Class 2 - Graded Earth

Class 3 - Paved

Class 3 - Gravel

Class 3 - Graded Earth

Class 3 - Unimproved / Primitive

Class 4 - Paved

Class 4 - Gravel

Class 4 - Graded Earth

Class 4 - Unimproved / Primitive

Class 4 - Impassable or Untraveled

National or State Forest Highway

Legal Trail

Private

Discontinued

Proposed Highway

2 - Principal Arterial - Freeways and Expressways

3 - Principal Arterial - Other

4 - Minor Arterial

5 - Major Collector

6 - Minor Collector

Bridge or Culvert Greater than 20'

Bridge or Culvert 6' - 20'

VOBCIT Bridge

VOBCIT Culvert

Railroad

Inactive Railroad - Rail Trail

VTrans District Office

Building

Cemetery

Airport

Named Lake-Pond

Unnamed Lake-Pond

Named River-Stream

Unnamed River-Stream

Public Land

U.S. National Grid 18T 5x7 Tile

U.S. National Grid 19T 5x7 Tile

District Boundary

Town Boundary

1,000 meter US National Grid North American Datum 1983

Grid Zone Designation: 18T

1,000 meter US National Grid North American Datum 1983

Grid Zone Designation: 19T

Vermont State Plane Coordinate System

North American Datum of 1983

SPCS Zone Identifier: 4400

Geodetic Reference System 80

500-meter grid, Easting - Northing

Map generated: 03 November 2015

Contact information:

Vermont Agency of Transportation

- Mapping Section

1 National Life Drive, Montpelier, VT 05633-5001

Telephone: 802-828-2600

This map was funded in part through grants from the Federal Highway Administration, U.S. Department of Transportation. The representation of the authors expressed herein do not necessarily state or reflect those of the U.S. Department of Transportation.

2.2 Distance along linear referenced highway (route log measure)

B20 / C20 State Bridge or Culvert Identifier

B20 / C20 Town Bridge or Culvert Identifier

0

0.2

0.4 Miles

Scale 1:12,672 (printed size: 24 x 36 inches)

FIELD ASSESSMENT MAP SERIES

USNG Page #: **19TBK8542**

Sheet ID: **BK8542**

District: **9**

TOWNS INCLUDED ON SHEET

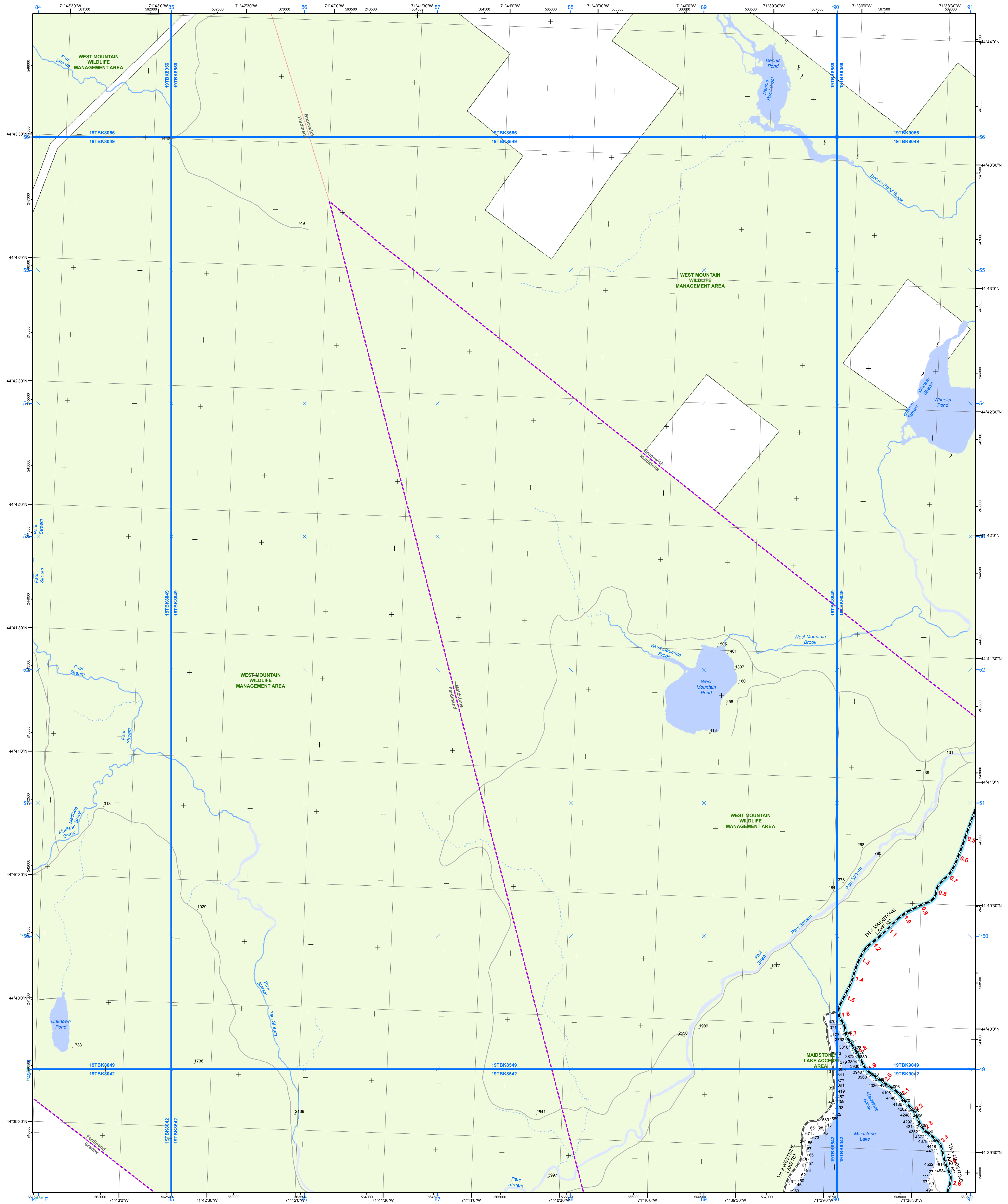
Ferdinand

Granby

Guildhall

Maidstone

V:\Projects\Shared\Mapping\Maping_Unit_Maps\FieldMapSeries\District_Template_Ghd19T_D9.mxd



- Interstate

Interstate Ramp

Divided U.S. Highway

U.S. Highway Ramp

U.S. Highway

State Highway - Paved

State Highway - Gravel

State Highway Ramp - Paved

Class 1 - Paved

Class 2 - Paved

Class 2 - Gravel

Class 2 - Graded Earth

Class 3 - Paved

Class 3 - Gravel

Class 3 - Graded Earth

Class 3 - Unimproved / Primitive

Class 4 - Paved

Class 4 - Gravel

Class 4 - Graded Earth

Class 4 - Unimproved / Primitive

Class 4 - Impassable or Untraveled

National or State Forest Highway

Legal Trail

Private

Discontinued

Proposed Highway

Functional Class

2 - Principal Arterial - Freeways and Expressways

3 - Principal Arterial - Other

4 - Minor Arterial

5 - Major Collector

6 - Minor Collector

Bridge/Culvert

Bridge or Culvert Greater than 20'

Bridge or Culvert 6' - 20'

VOCBIT Bridge

VOCBIT Culvert

Railroad

Railroad

Inactive Railroad - Rail Trail

VTrans District Office

Building

Cemetery

Airport

Named Lake-Pond

Unnamed Lake-Pond

Named River-Stream

Unnamed River-Stream

Public Land
- 2.2 Distance along linear referenced Highway (route log measure)

B20 / C20 State Bridge or Culvert Identifier

B20 / C20 Town Bridge or Culvert Identifier

U.S. National Grid 18T 5x7 Tile

U.S. National Grid 19T 5x7 Tile

District Boundary

Town Boundary

1,000 meter US National Grid North American Datum 1983 Grid Zone Designation: 18T

1,000 meter US National Grid North American Datum 1983 Grid Zone Designation: 19T

Vermont State Plane Coordinate System

North American Datum of 1983

SPCS Zone Identifier: 4400

Geodetic Reference System 80

500-meter grid, Easting - Northing

Map generated: 03 November 2015

Contact information:

Vermont Agency of Transportation

- Mapping Section

1 National Life Drive, Montpelier, VT 05633-5001

Telephone: 802-828-2600

This map was funded in part through grants from the Federal Highway Administration, U.S. Department of Transportation. The representation of the authors expressed herein do not necessarily state or reflect those of the U.S. Department of Transportation.

00.20.4 Miles

Scale 1:12,672 (printed size: 24 x 36 inches)

FIELD ASSESSMENT MAP SERIES

USNG Page #: **19TBK8549**

Sheet ID: **BK8549**

District: **9**

TOWNS INCLUDED ON SHEET

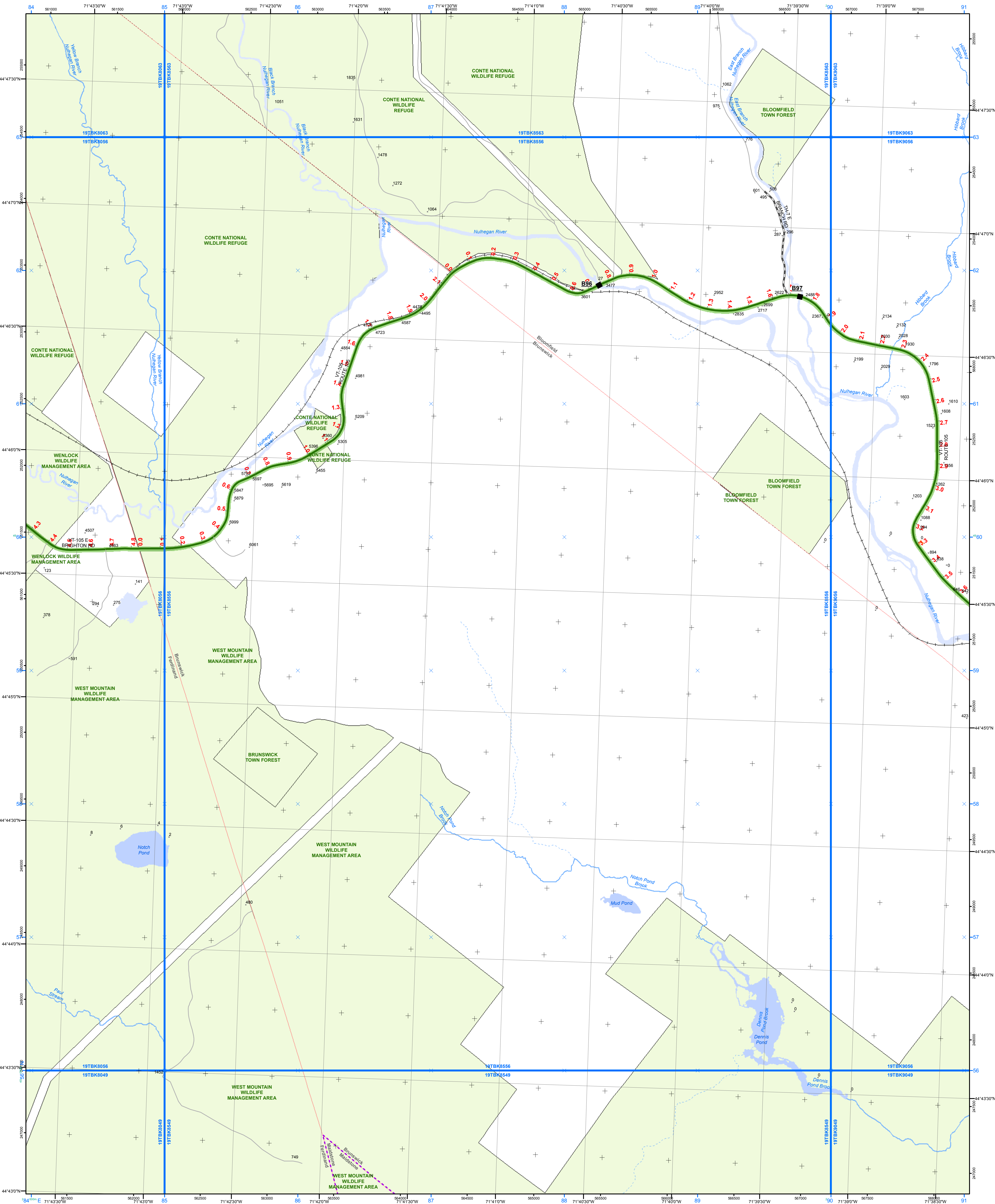
Brunswick

Ferdinand

Granby

Maidstone

V:\Projects\Shared\Mapping\Mapping_Unit_Maps\FieldMapSeries\District_Template_Ghd19T_D9.mxd



- Functional Class**
- 2 - Principal Arterial - Freeways and Expressways
 - 3 - Principal Arterial - Other
 - 4 - Minor Arterial
 - 5 - Major Collector
 - 6 - Minor Collector
- Bridge/Culvert**
- Bridge or Culvert Greater than 20'
 - Bridge or Culvert 6' - 20'
 - VOCBIT Bridge
 - VOCBIT Culvert
- Railroad**
- Railroad
 - Inactive Railroad - Rail Trail
 - VTrans District Office
 - Building
 - Cemetery
 - Airport
 - Named Lake-Pond
 - Unnamed Lake-Pond
 - Named River-Stream
 - Unnamed River-Stream
 - Public Land
- 2.2 Distance along linear referenced highway (route log measure)**
- B20 / C20 State Bridge or Culvert Identifier**
- B20 / C20 Town Bridge or Culvert Identifier**

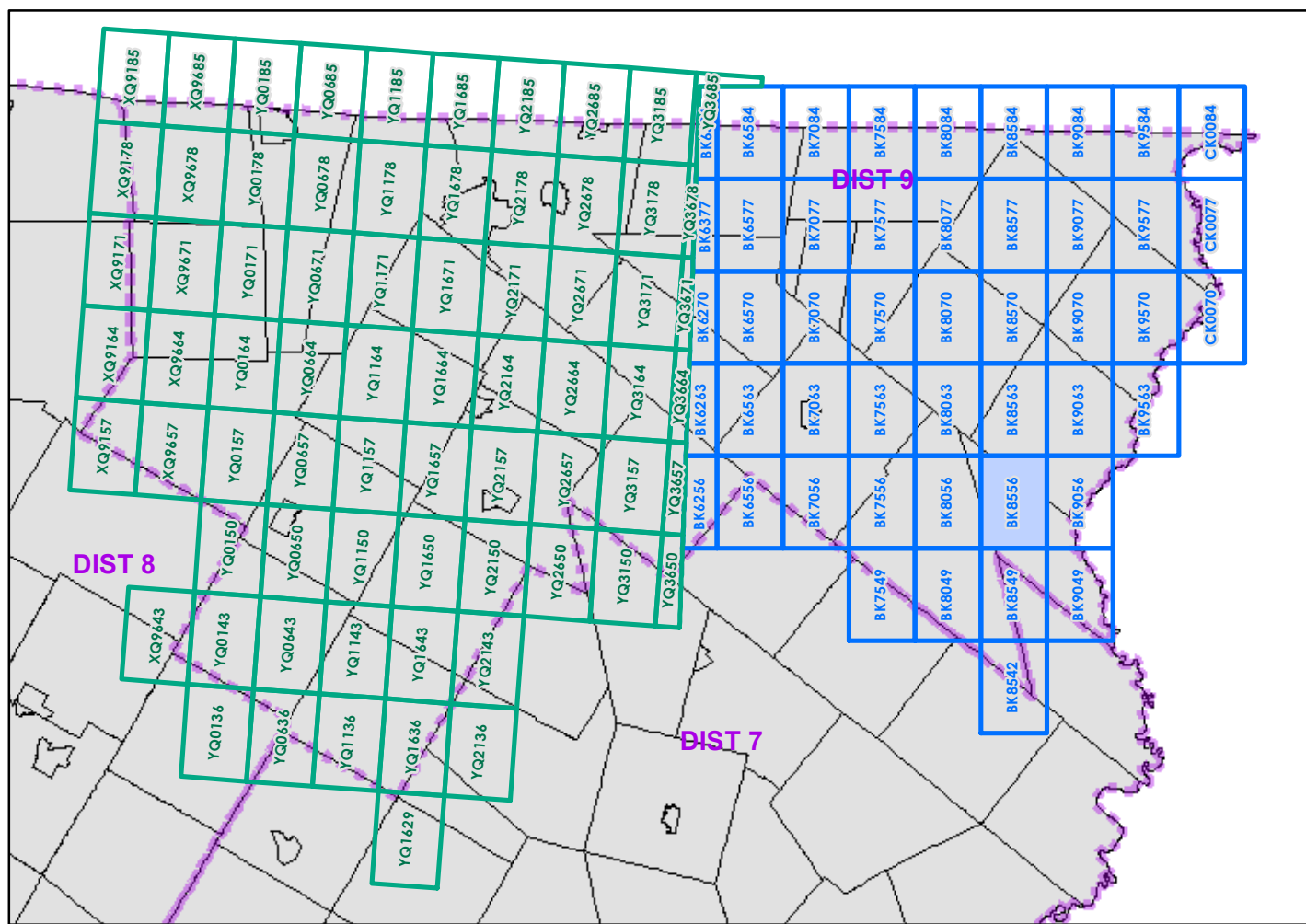
1,000 meter US National Grid
North American Datum 1983
Grid Zone Designation: 18T

1,000 meter US National Grid
North American Datum 1983
Grid Zone Designation: 19T

Vermont State Plane Coordinate System
North American Datum of 1983
SPCS Zone Identifier: 4400
Geodetic Reference System 80
500-meter grid, Easting - Northing
Map generated: 03 November 2015

Contact information:
Vermont Agency of Transportation
- Mapping Section
1 National Life Drive, Montpelier, VT 05633-5001
Telephone: 802-828-2600

This map was funded in part through grants from the Federal Highway Administration, U.S. Department of Transportation. The representation of the authors expressed herein do not necessarily state or reflect those of the U.S. Department of Transportation.



0 0.2 0.4 Miles
Scale 1:12,672 (printed size: 24 x 36 inches)

FIELD ASSESSMENT MAP SERIES

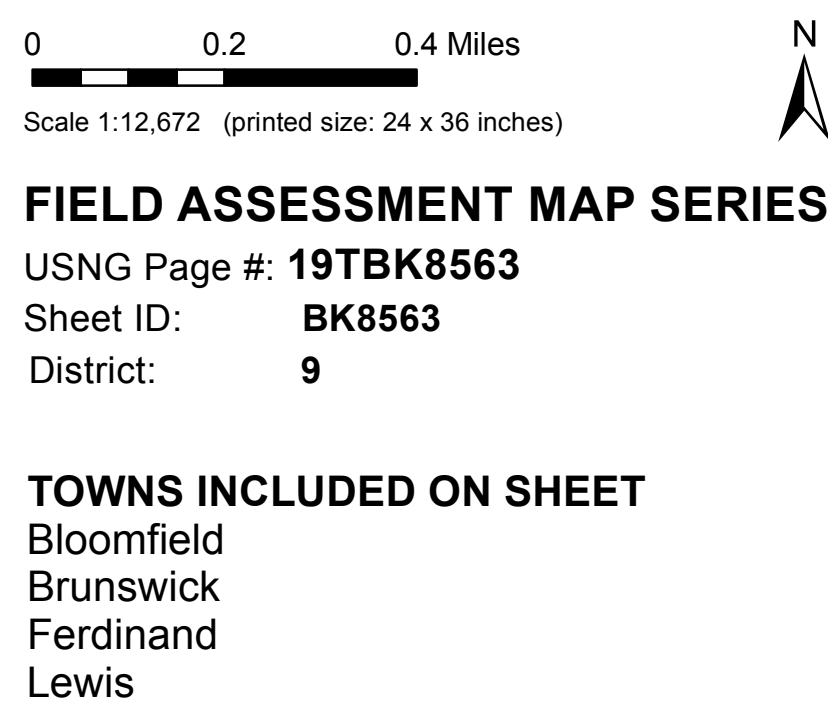
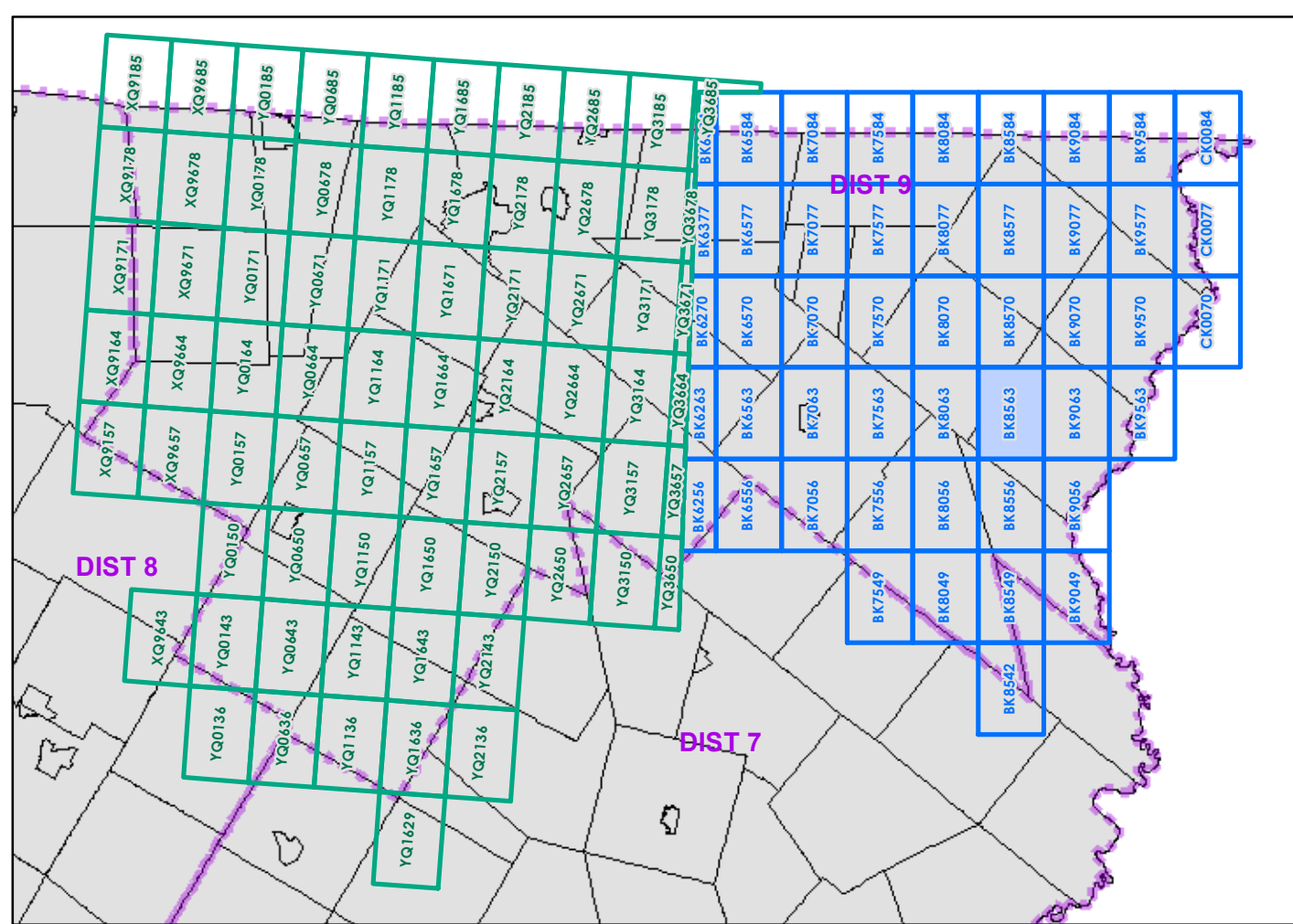
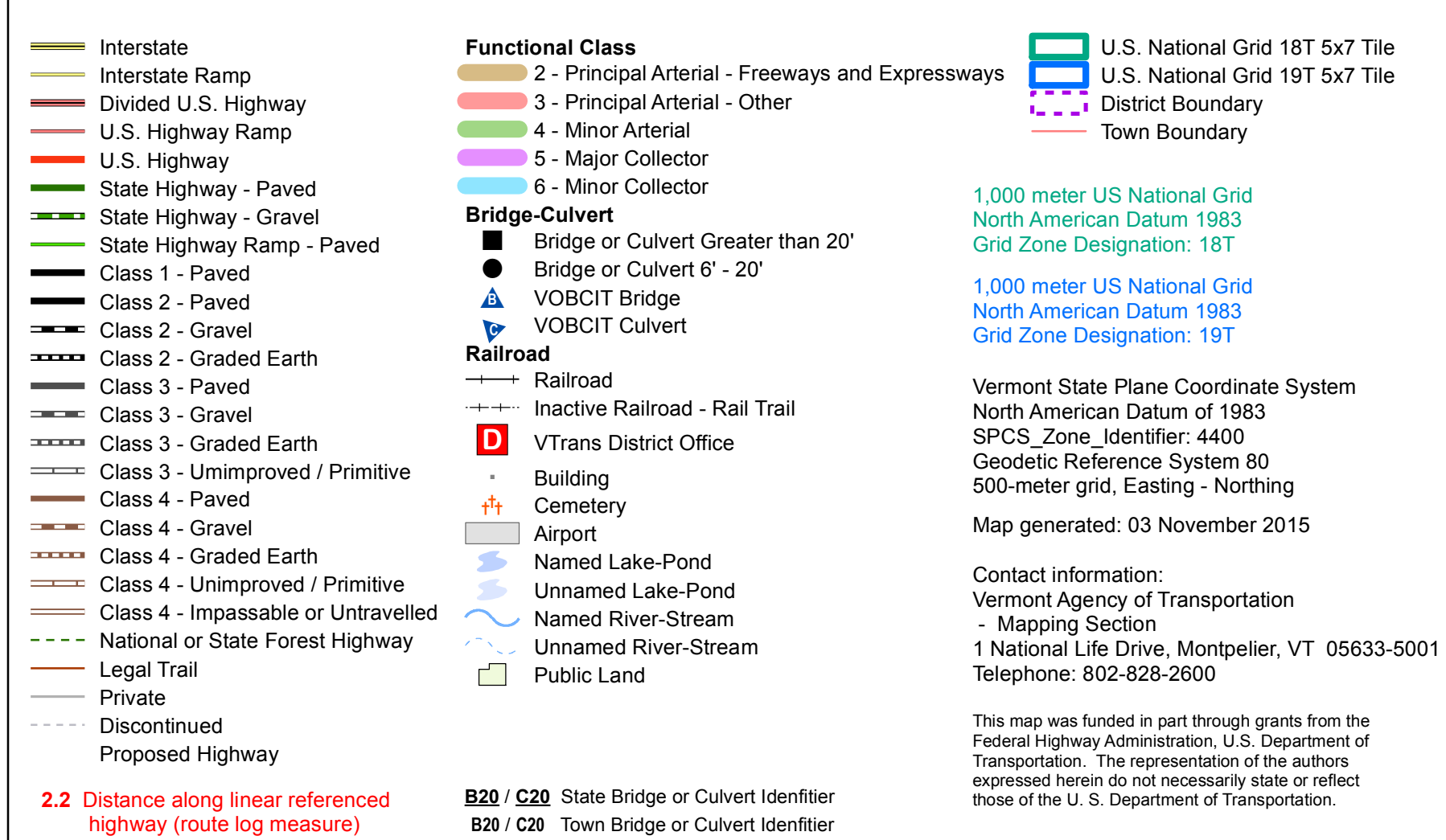
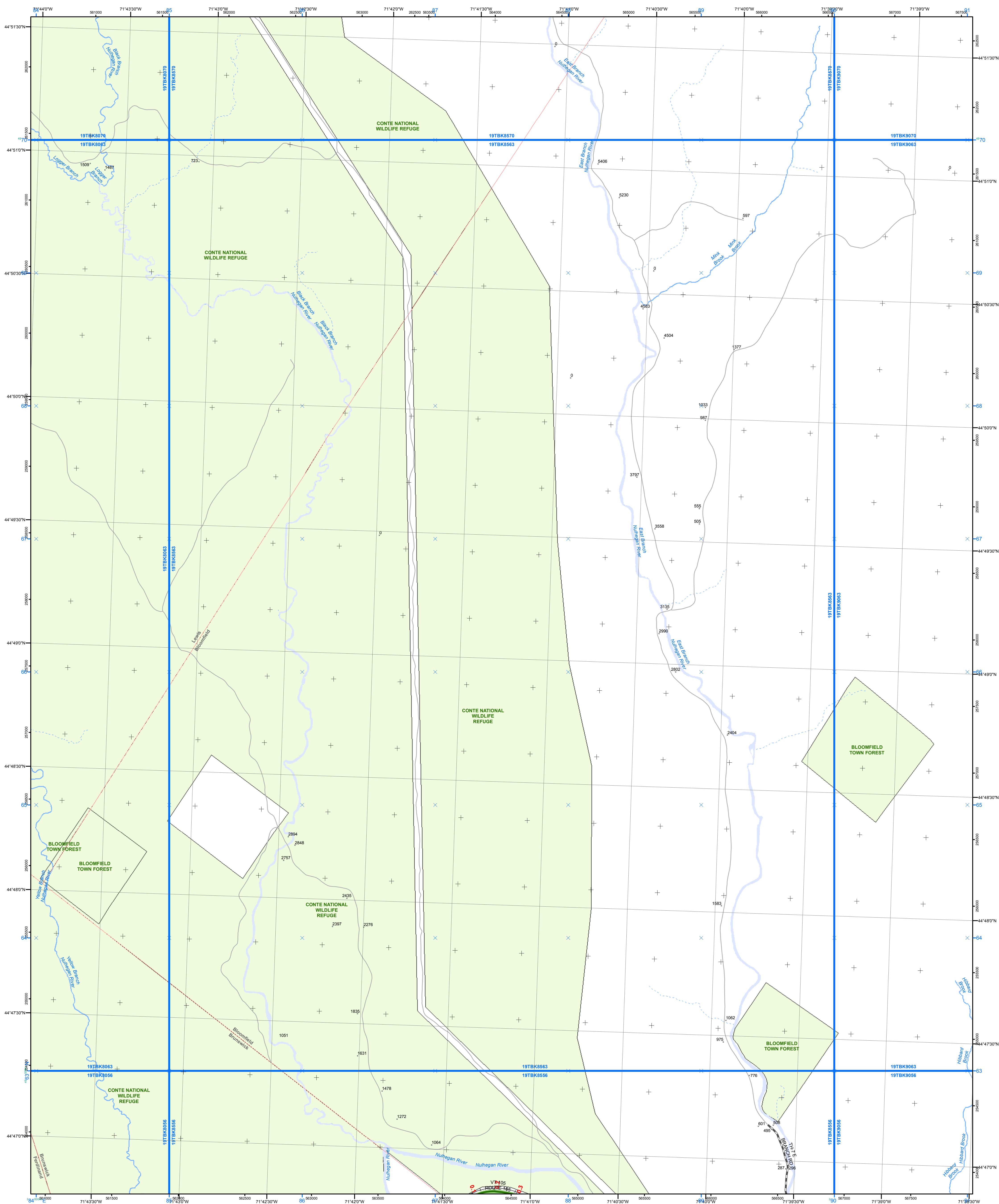
USNG Page #: **19TBK8556**

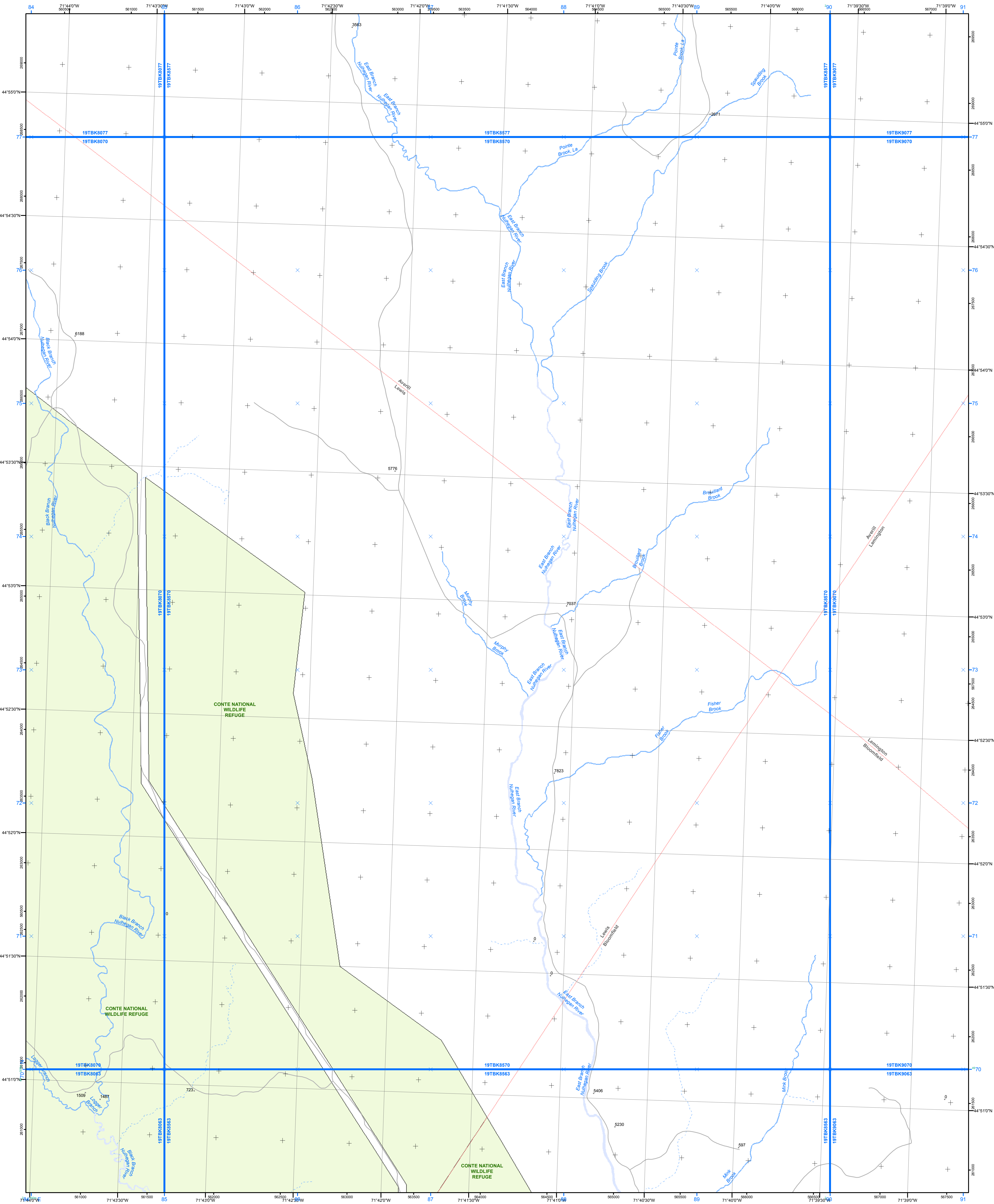
Sheet ID: **BK8556**

District: **9**

TOWNS INCLUDED ON SHEET

Bloomfield
Brunswick
Ferdinand
Maidstone





- Interstate
 - Interstate Ramp
 - Divided U.S. Highway
 - U.S. Highway Ramp
 - U.S. Highway
 - State Highway - Paved
 - State Highway - Gravel
 - State Highway Ramp - Paved
 - Class 1 - Paved
 - Class 2 - Paved
 - Class 2 - Gravel
 - Class 2 - Graded Earth
 - Class 3 - Paved
 - Class 3 - Gravel
 - Class 3 - Graded Earth
 - Class 3 - Unimproved / Primitive
 - Class 4 - Paved
 - Class 4 - Gravel
 - Class 4 - Graded Earth
 - Class 4 - Unimproved / Primitive
 - Class 4 - Impassable or Untraveled
 - National or State Forest Highway
 - Legal Trail
 - Private
 - Discontinued
 - Proposed Highway
- Functional Class**
- 2 - Principal Arterial - Freeways and Expressways
 - 3 - Principal Arterial - Other
 - 4 - Minor Arterial
 - 5 - Major Collector
 - 6 - Minor Collector
- Bridge-Culvert**
- Bridge or Culvert Greater than 20'
 - Bridge or Culvert 6' - 20'
 - VOCBIT Bridge
 - VOCBIT Culvert
- Railroad**
- Railroad
 - Inactive Railroad - Rail Trail
 - VTrans District Office
 - Building
 - Cemetery
 - Airport
 - Named Lake-Pond
 - Unnamed Lake-Pond
 - Named River-Stream
 - Unnamed River-Stream
 - Public Land
- 2.2 Distance along linear referenced highway (route log measure)**
- B20 / C20 State Bridge or Culvert Identifier**
- B20 / C20 Town Bridge or Culvert Identifier**

U.S. National Grid 18T 5x7 Tile

U.S. National Grid 19T 5x7 Tile

District Boundary

Town Boundary

1,000 meter US National Grid North American Datum 1983 Grid Zone Designation: 18T

1,000 meter US National Grid North American Datum 1983 Grid Zone Designation: 19T

Vermont State Plane Coordinate System

North American Datum of 1983

SPCS Zone Identifier: 4400

Geodetic Reference System 80

500-meter grid, Easting - Northing

Map generated: 03 November 2015

Contact information:

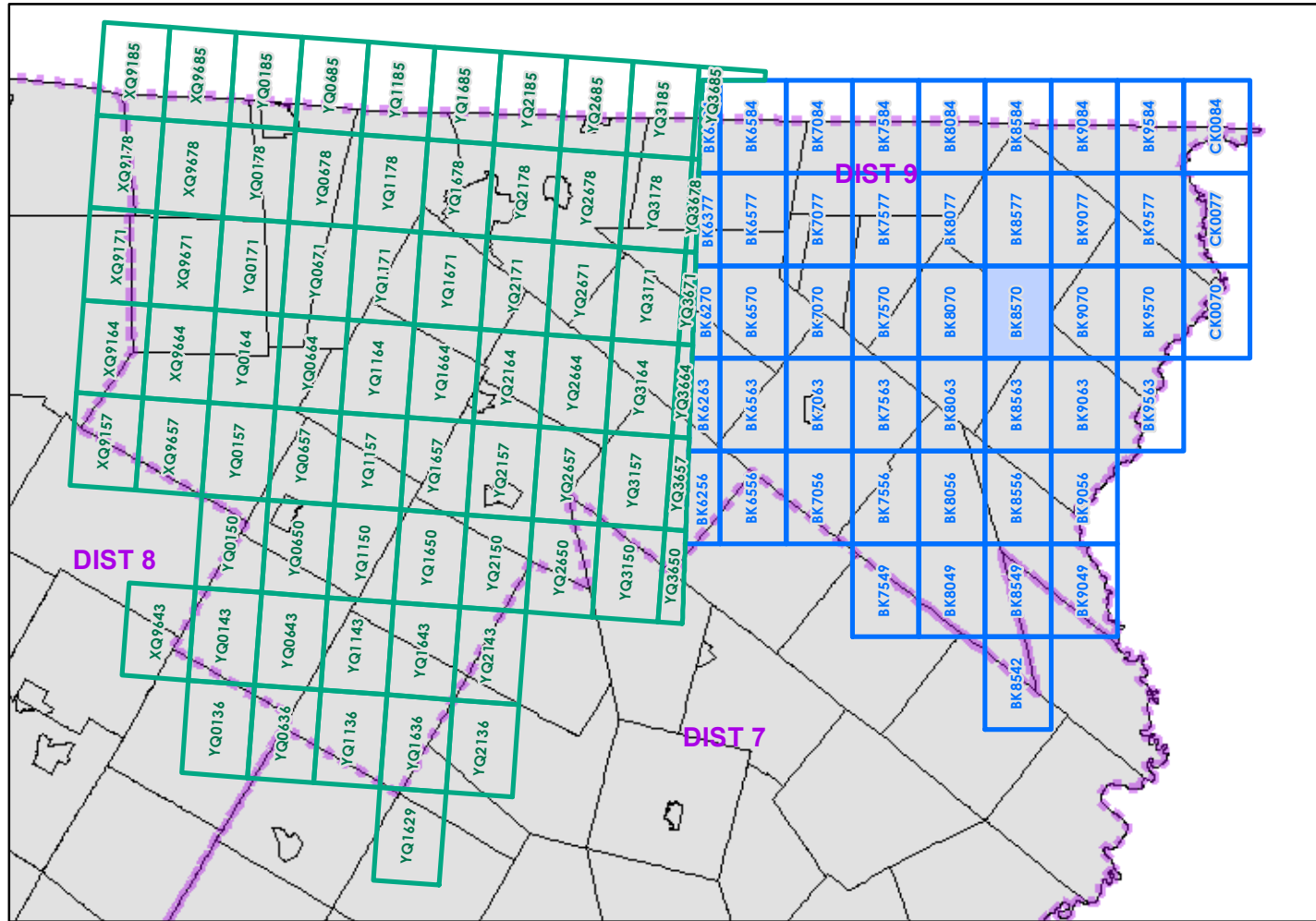
Vermont Agency of Transportation

- Mapping Section

1 National Life Drive, Montpelier, VT 05633-5001

Telephone: 802-828-2600

This map was funded in part through grants from the Federal Highway Administration, U.S. Department of Transportation. The representation of the authors expressed herein do not necessarily state or reflect those of the U.S. Department of Transportation.



0 0.2 0.4 Miles

Scale 1:12,672 (printed size: 24 x 36 inches)

FIELD ASSESSMENT MAP SERIES

USNG Page #: **19TBK8570**

Sheet ID: **BK8570**

District: **9**

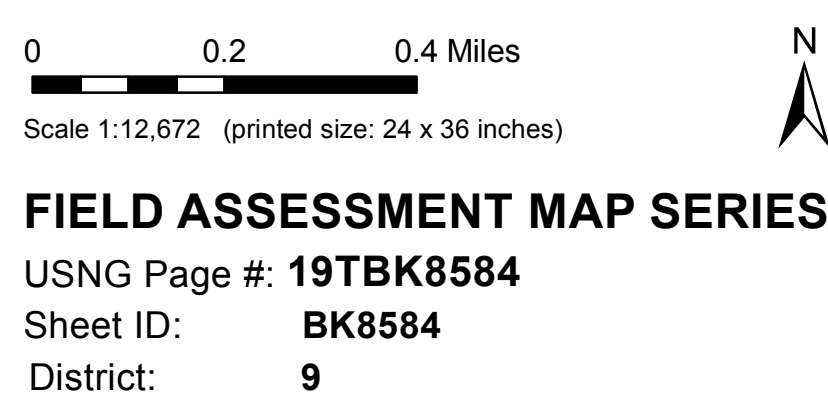
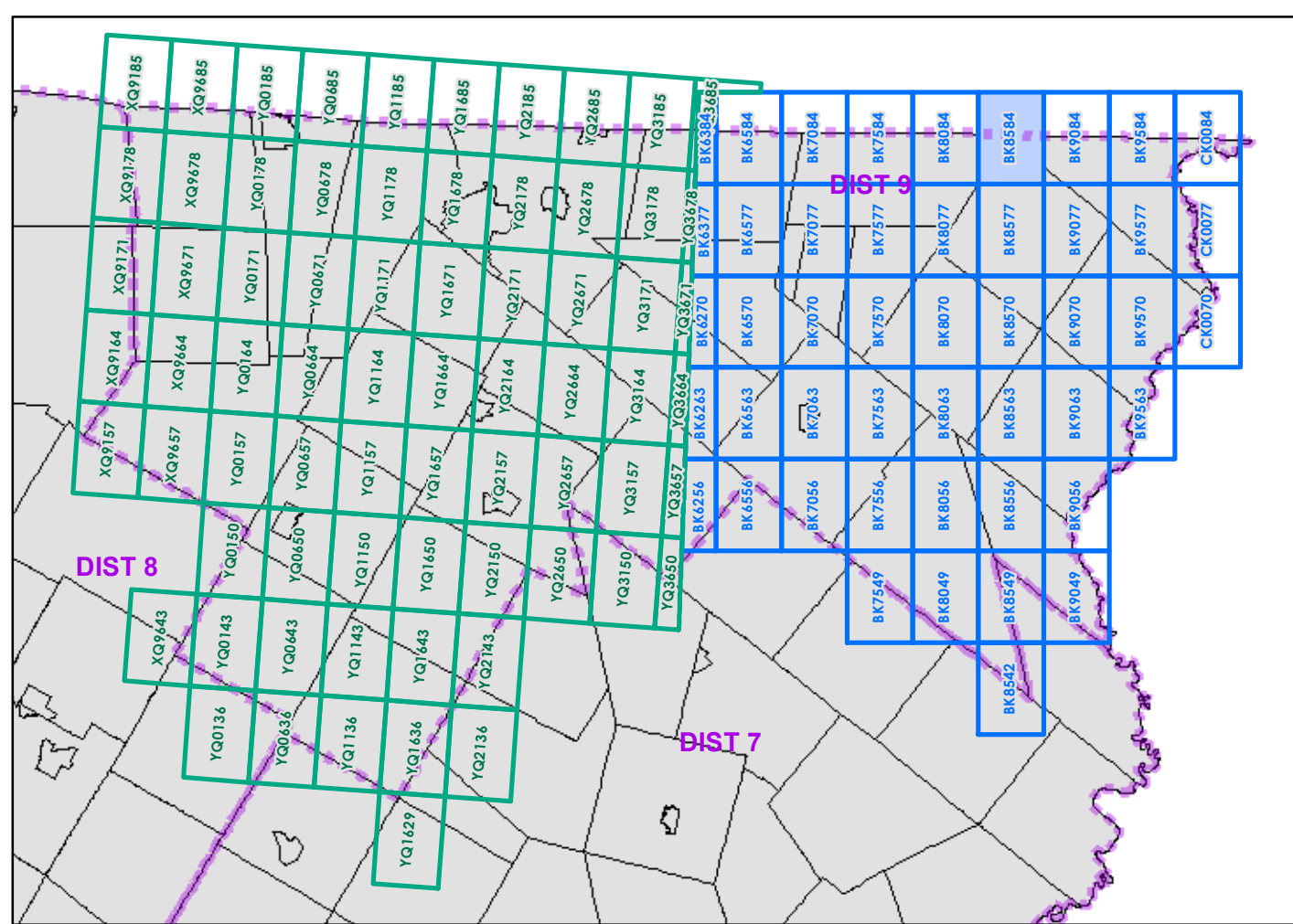
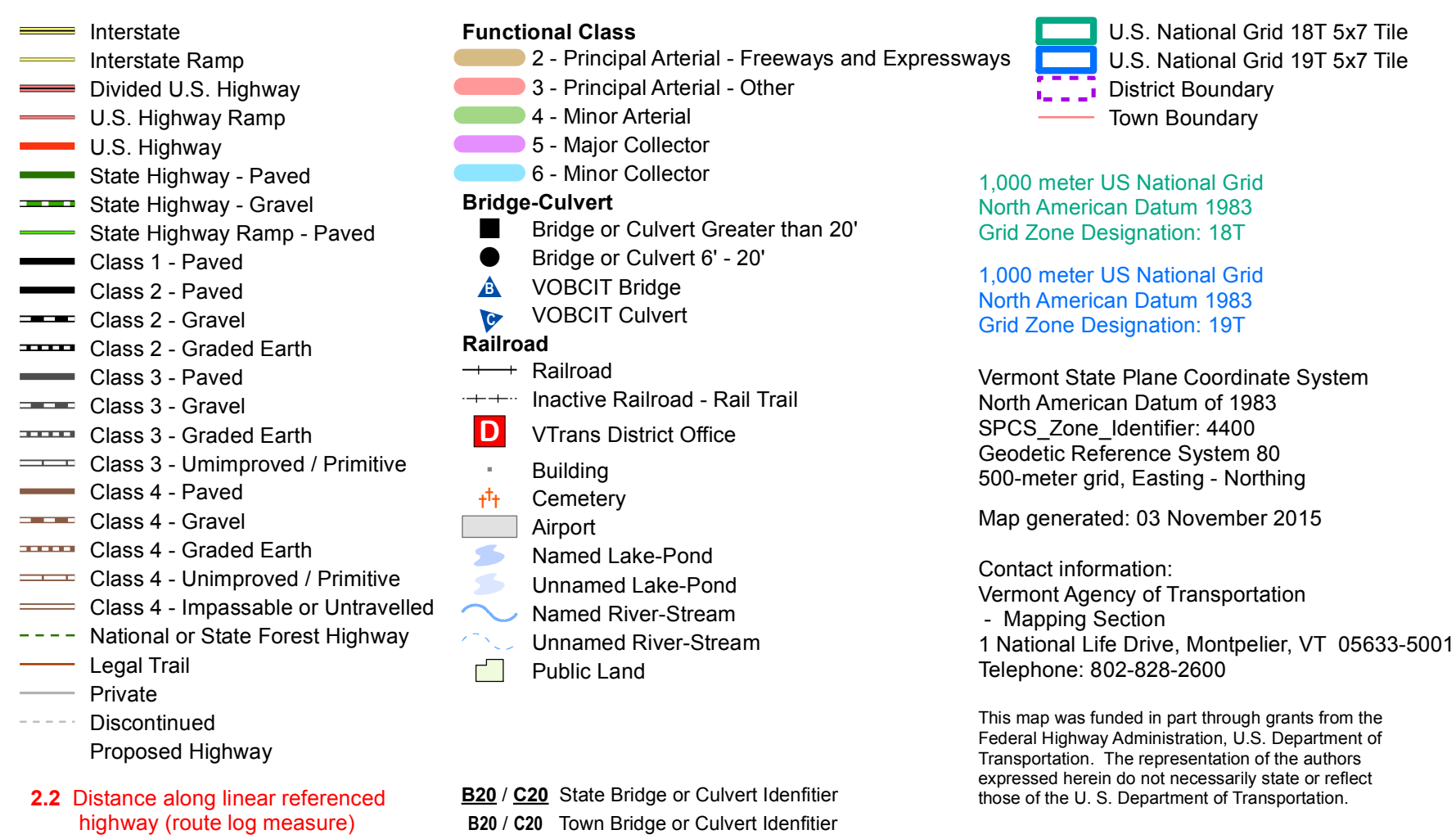
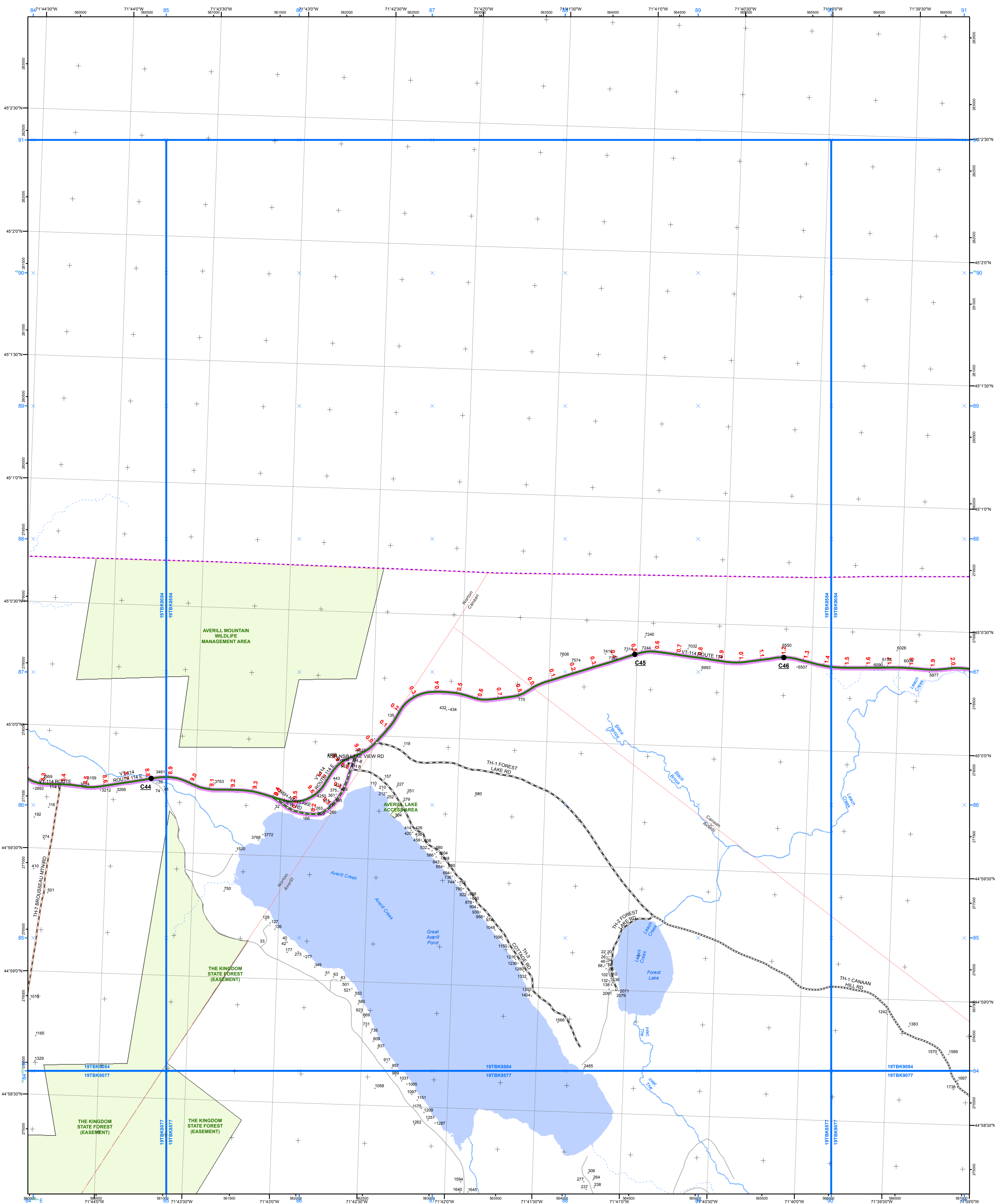
TOWNS INCLUDED ON SHEET

Averill

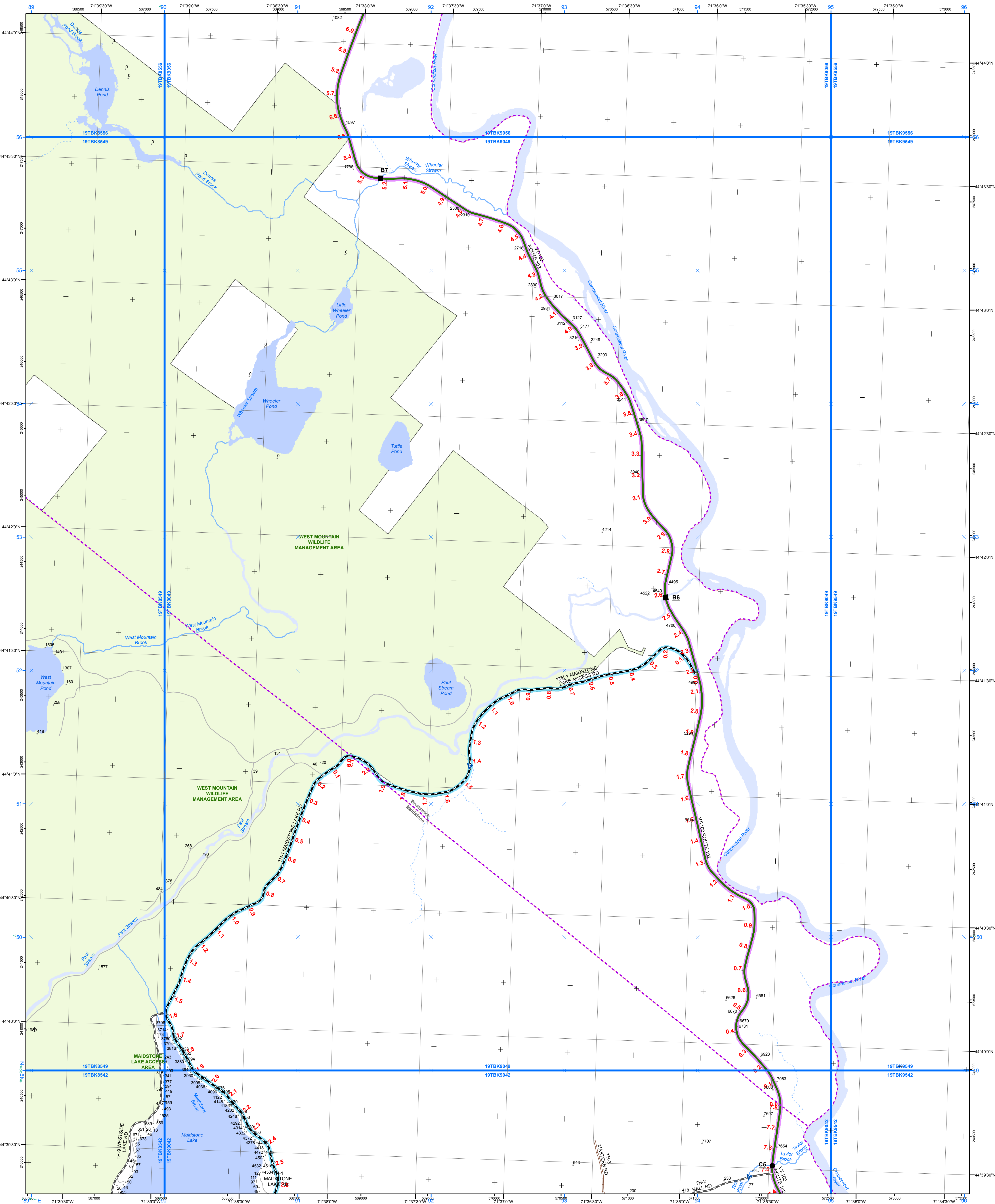
Bloomfield

Lemington

Lewis



TOWNS INCLUDED ON SHEET
Averill
Canaan
Norton



- Functional Class**
- 2 - Principal Arterial - Freeways and Expressways
 - 3 - Principal Arterial - Other
 - 4 - Minor Arterial
 - 5 - Major Collector
 - 6 - Minor Collector
- Bridge/Culvert**
- Bridge or Culvert Greater than 20'
 - Bridge or Culvert 6' - 20'
 - VOCBIT Bridge
 - VOCBIT Culvert
- Railroad**
- Railroad
 - Inactive Railroad - Rail Trail
 - VTrans District Office
 - Building
 - Cemetery
 - Airport
 - Named Lake-Pond
 - Unnamed Lake-Pond
 - Named River-Stream
 - Unnamed River-Stream
 - Public Land

U.S. National Grid 18T 5x7 Tile
U.S. National Grid 19T 5x7 Tile
District Boundary
Town Boundary

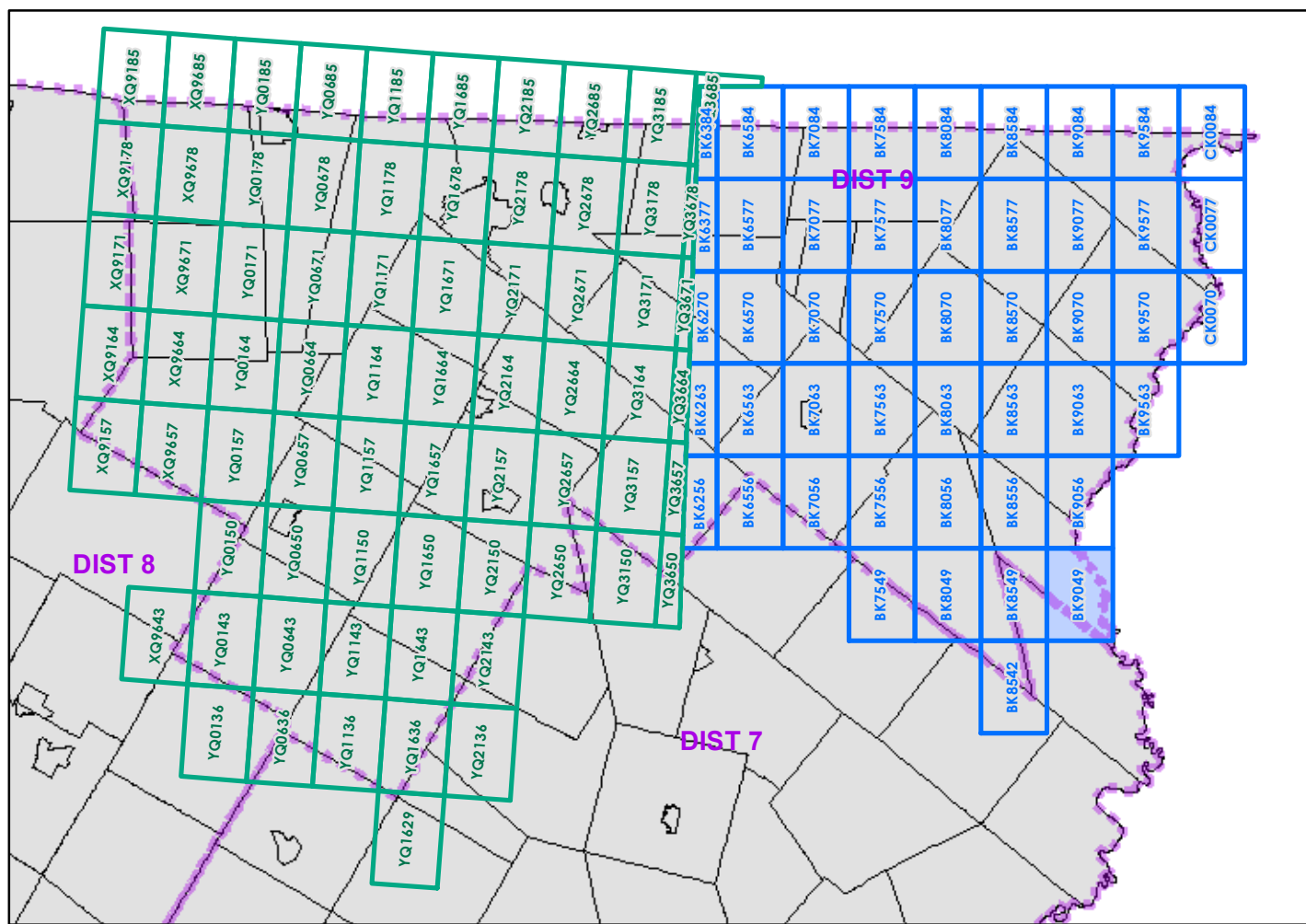
1,000 meter US National Grid
North American Datum 1983
Grid Zone Designation: 18T

1,000 meter US National Grid
North American Datum 1983
Grid Zone Designation: 19T

Vermont State Plane Coordinate System
North American Datum of 1983
SPCS Zone Identifier: 4400
Geodetic Reference System 80
500-meter grid, Easting - Northing
Map generated: 03 November 2015

Contact information:
Vermont Agency of Transportation
- Mapping Section
1 National Life Drive, Montpelier, VT 05633-5001
Telephone: 802-828-2600

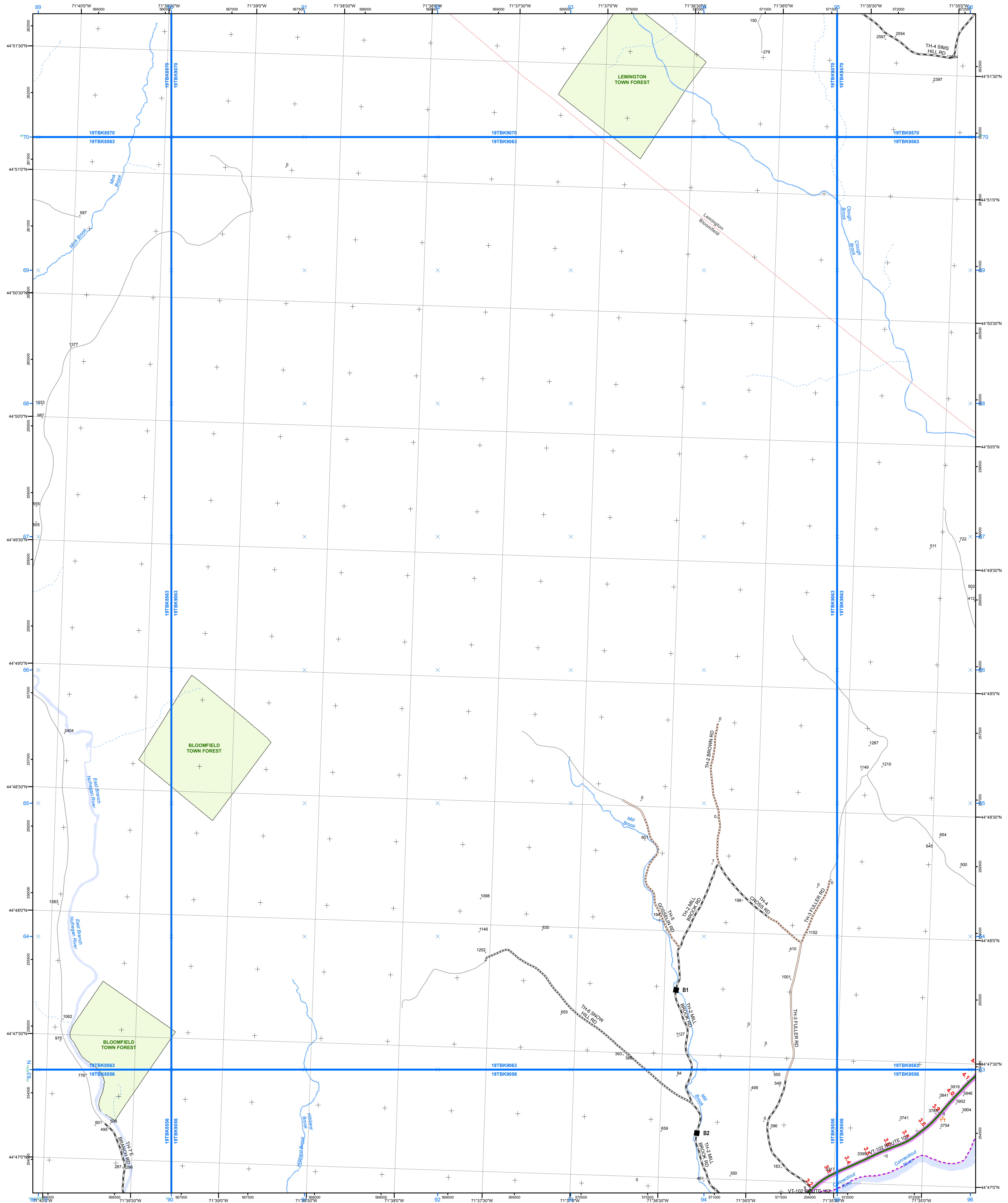
This map was funded in part through grants from the Federal Highway Administration, U.S. Department of Transportation. The representation of the authors expressed herein do not necessarily state or reflect those of the U.S. Department of Transportation.



0 0.2 0.4 Miles
Scale 1:12,672 (printed size: 24 x 36 inches)

FIELD ASSESSMENT MAP SERIES
USNG Page #: **19TBK9049**
Sheet ID: **BK9049**
District: **9**

TOWNS INCLUDED ON SHEET
Brunswick
Maidstone



Interstate

Interstate Ramp

Divided U.S. Highway

U.S. Highway Ramp

U.S. Highway

State Highway - Paved

State Highway - Gravel

State Highway Ramp - Paved

Class 1 - Paved

Class 2 - Paved

Class 2 - Gravel

Class 2 - Graded Earth

Class 3 - Paved

Class 3 - Gravel

Class 3 - Graded Earth

Class 3 - Unimproved / Primitive

Class 4 - Paved

Class 4 - Gravel

Class 4 - Graded Earth

Class 4 - Unimproved / Primitive

Class 4 - Impassable or Untravelled

National or State Forest Highway

Legal Trail

Private

Discontinued

Proposed Highway

2 - Principal Arterial - Freeways and Expressways

3 - Principal Arterial - Other

4 - Minor Arterial

5 - Major Collector

6 - Minor Collector

Bridge or Culvert Greater than 20'

Bridge or Culvert 6' - 20'

VOCBIT Bridge

VOCBIT Culvert

Railroad

Inactive Railroad - Rail Trail

VTrans District Office

Building

Cemetery

Airport

Named Lake-Pond

Unnamed Lake-Pond

Named River-Stream

Unnamed River-Stream

Public Land

U.S. National Grid 18T 5x7 Tile

U.S. National Grid 19T 5x7 Tile

District Boundary

Town Boundary

1,000 meter US National Grid North American Datum 1983

Grid Zone Designation: 18T

1,000 meter US National Grid North American Datum 1983

Grid Zone Designation: 19T

Vermont State Plane Coordinate System

North American Datum of 1983

SPCS Zone Identifier: 4400

Geodetic Reference System 80

500-meter grid, Easting - Northing

Map generated: 03 November 2015

Contact information:

Vermont Agency of Transportation

- Mapping Section

1 National Life Drive, Montpelier, VT 05633-5001

Telephone: 802-828-2600

This map was funded in part through grants from the Federal Highway Administration, U.S. Department of Transportation. The representation of the authors expressed herein do not necessarily state or reflect those of the U. S. Department of Transportation.

2.2 Distance along linear referenced highway (route log measure)

B20 / C20 State Bridge or Culvert Identifier

B20 / C20 Town Bridge or Culvert Identifier

0

0.2

0.4 Miles

Scale 1:12,672 (printed size: 24 x 36 inches)

FIELD ASSESSMENT MAP SERIES

USNG Page #: 19TBK9063

Sheet ID: BK9063

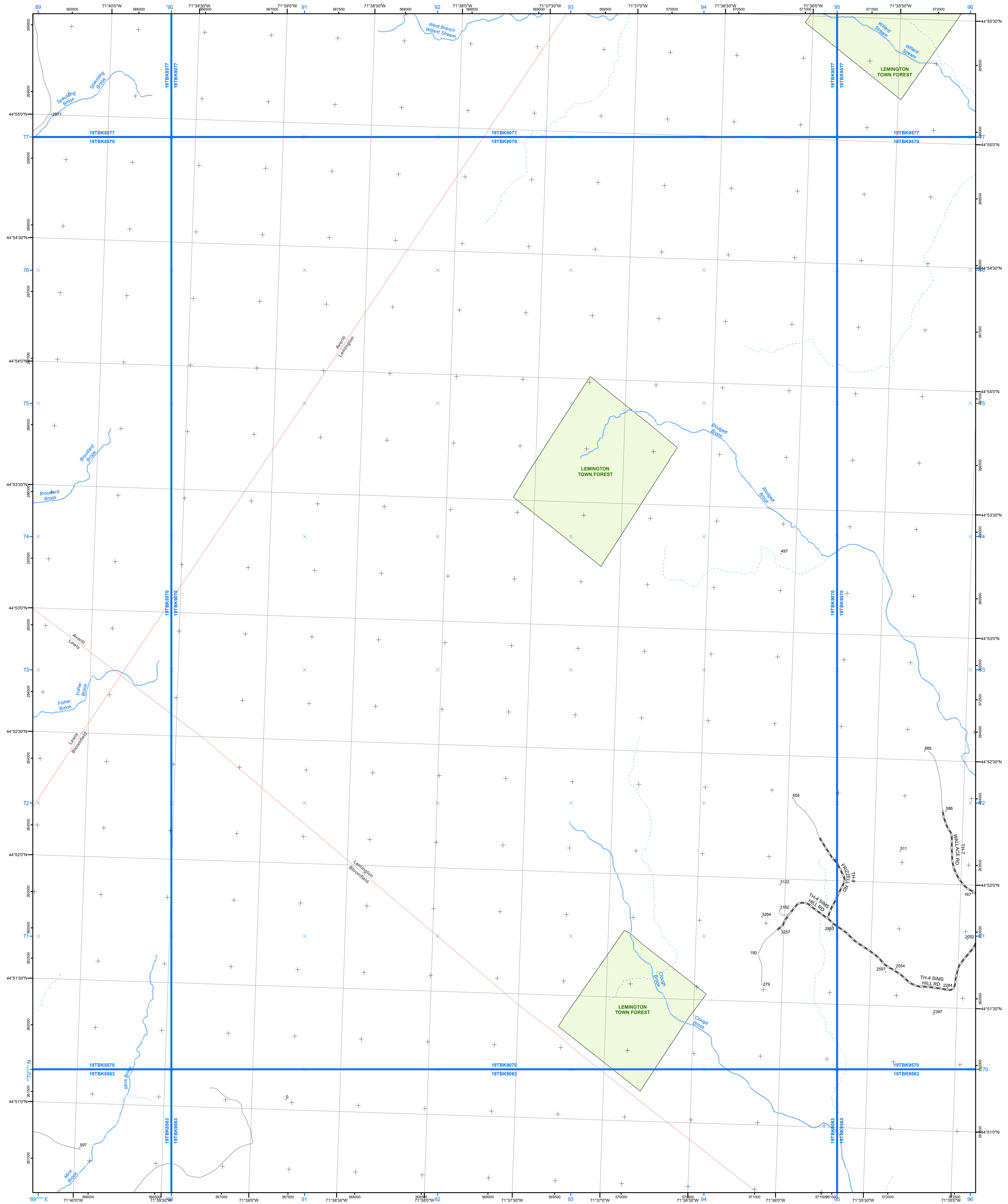
District: 9

TOWNS INCLUDED ON SHEET

Bloomfield

Lemington

V:\Projects\Shared\Mapping\Unit_Maps\FieldMapSeries\District_Template_Ghd19T_D9.mxd



- Interstate
 - Interstate Ramp
 - Divided U.S. Highway
 - U.S. Highway Ramp
 - U.S. Highway
 - State Highway - Paved
 - State Highway - Gravel
 - State Highway Ramp - Paved
 - Class 1 - Paved
 - Class 2 - Paved
 - Class 2 - Gravel
 - Class 2 - Graded Earth
 - Class 3 - Paved
 - Class 3 - Gravel
 - Class 3 - Graded Earth
 - Class 3 - Unimproved / Primitive
 - Class 4 - Paved
 - Class 4 - Gravel
 - Class 4 - Graded Earth
 - Class 4 - Unimproved / Primitive
 - Class 4 - Impassable or Untravelled
 - National or State Forest Highway
 - Legal Trail
 - Private
 - Discontinued
 - Proposed Highway
- Functional Class**
- 2 - Principal Arterial - Freeways and Expressways
 - 3 - Principal Arterial - Other
 - 4 - Minor Arterial
 - 5 - Major Collector
 - 6 - Minor Collector
- Bridge-Culvert**
- Bridge or Culvert Greater than 20'
 - Bridge or Culvert 6' - 20'
 - VOCBIT Bridge
 - VOCBIT Culvert
- Railroad**
- Railroad
 - Inactive Railroad - Rail Trail
 - VTrans District Office
 - Building
 - Cemetery
 - Airport
 - Named Lake-Pond
 - Unnamed Lake-Pond
 - Named River-Stream
 - Unnamed River-Stream
 - Public Land
- 2.2 Distance along linear referenced highway (route log measure)**
- B20 / C20** State Bridge or Culvert Identifier
B20 / C20 Town Bridge or Culvert Identifier

U.S. National Grid 18T 5x7 Tile
U.S. National Grid 19T 5x7 Tile
District Boundary
Town Boundary

1,000 meter US National Grid
North American Datum 1983
Grid Zone Designation: 18T

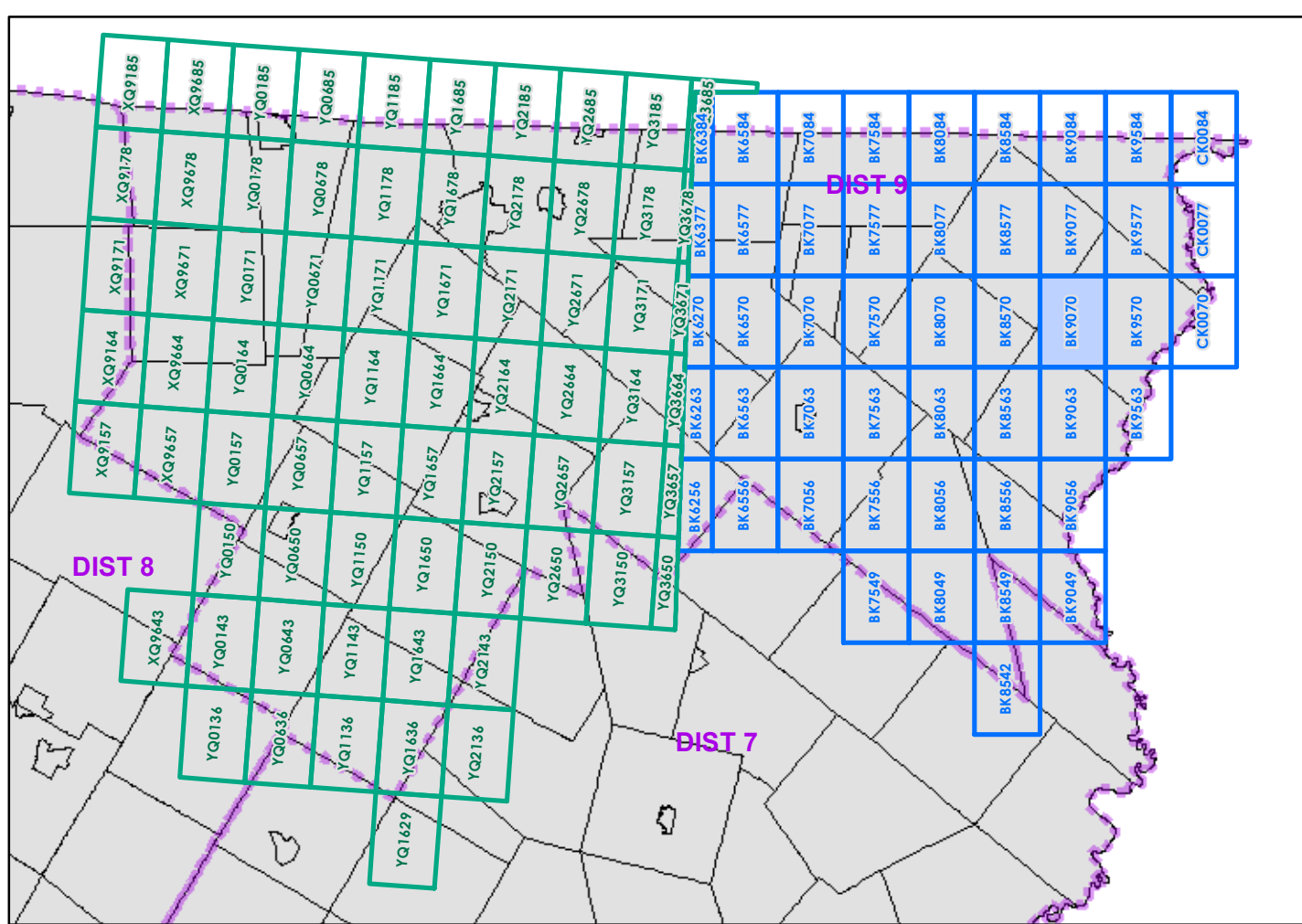
1,000 meter US National Grid
North American Datum 1983
Grid Zone Designation: 19T

Vermont State Plane Coordinate System
North American Datum of 1983
SPCS Zone Identifier: 4400
Geodetic Reference System 80
500-meter grid, Easting - Northing

Map generated: 03 November 2015

Contact information:
Vermont Agency of Transportation
- Mapping Section
1 National Life Drive, Montpelier, VT 05633-5001
Telephone: 802-828-2600

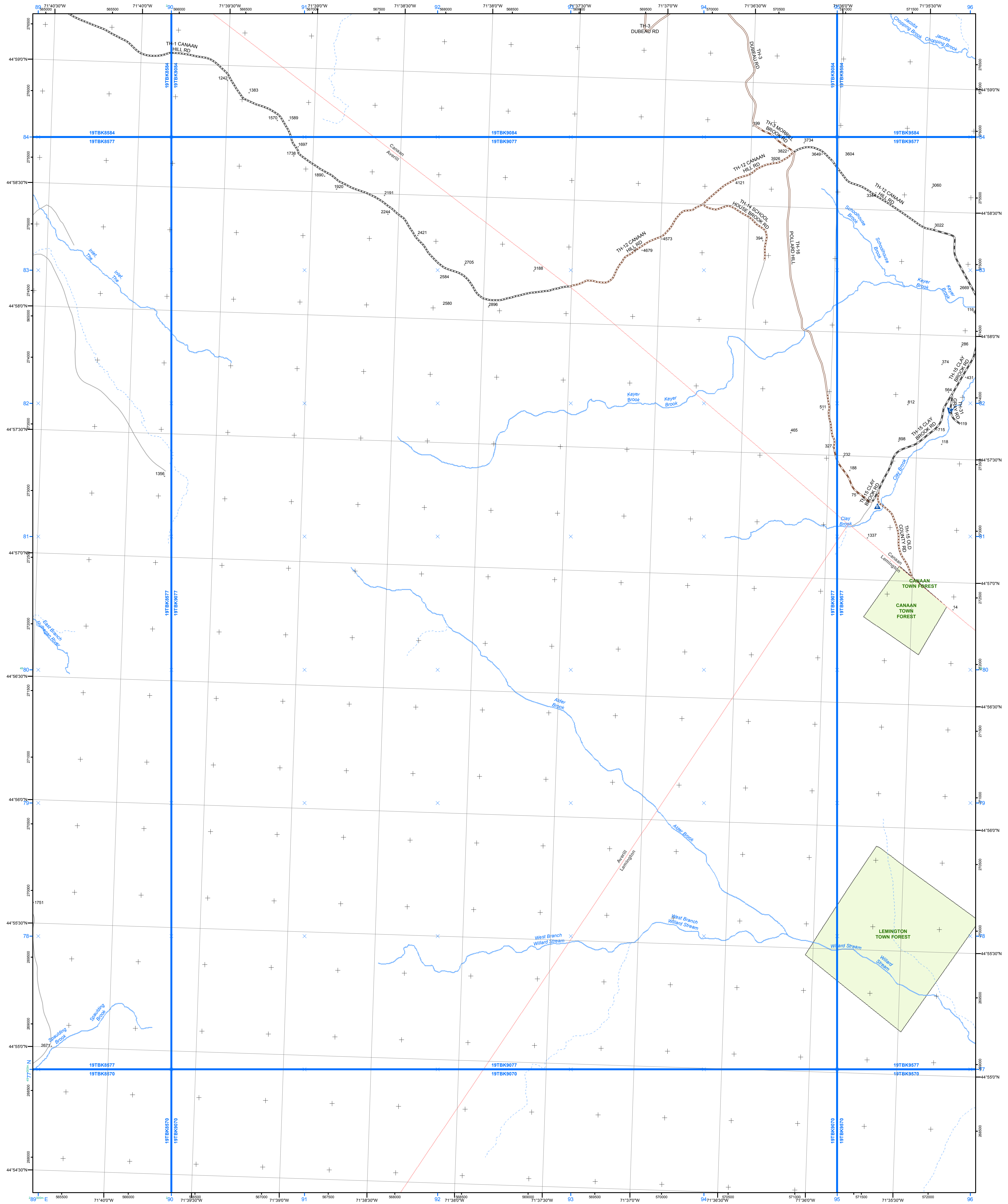
This map was funded in part through grants from the Federal Highway Administration, U.S. Department of Transportation. The representation of the authors expressed herein do not necessarily state or reflect those of the U. S. Department of Transportation.



0 0.2 0.4 Miles
Scale 1:12,672 (printed size: 24 x 36 inches)

FIELD ASSESSMENT MAP SERIES
USNG Page #: **19TBK9070**
Sheet ID: **BK9070**
District: **9**

TOWNS INCLUDED ON SHEET
Averill
Bloomfield
Lemington
Lewis



- Interstate
- Interstate Ramp
- Divided U.S. Highway
- U.S. Highway Ramp
- U.S. Highway
- State Highway - Paved
- State Highway - Gravel
- State Highway Ramp - Paved
- Class 1 - Paved
- Class 2 - Paved
- Class 2 - Gravel
- Class 2 - Graded Earth
- Class 3 - Paved
- Class 3 - Gravel
- Class 3 - Graded Earth
- Class 3 - Unimproved / Primitive
- Class 4 - Paved
- Class 4 - Gravel
- Class 4 - Graded Earth
- Class 4 - Unimproved / Primitive
- Class 4 - Impassable or Untraveled
- National or State Forest Highway
- Legal Trail
- Private
- Discontinued
- Proposed Highway

- Functional Class**
- 2 - Principal Arterial - Freeways and Expressways
- 3 - Principal Arterial - Other
- 4 - Minor Arterial
- 5 - Major Collector
- 6 - Minor Collector
- Bridge/Culvert**
- Bridge or Culvert Greater than 20'
- Bridge or Culvert 6' - 20'
- VOBCIT Bridge
- VOBCIT Culvert
- Railroad**
- Railroad
- Inactive Railroad - Rail Trail
- VTrans District Office
- Building
- Cemetery
- Airport
- Named Lake-Pond
- Unnamed Lake-Pond
- Named River-Stream
- Unnamed River-Stream
- Public Land

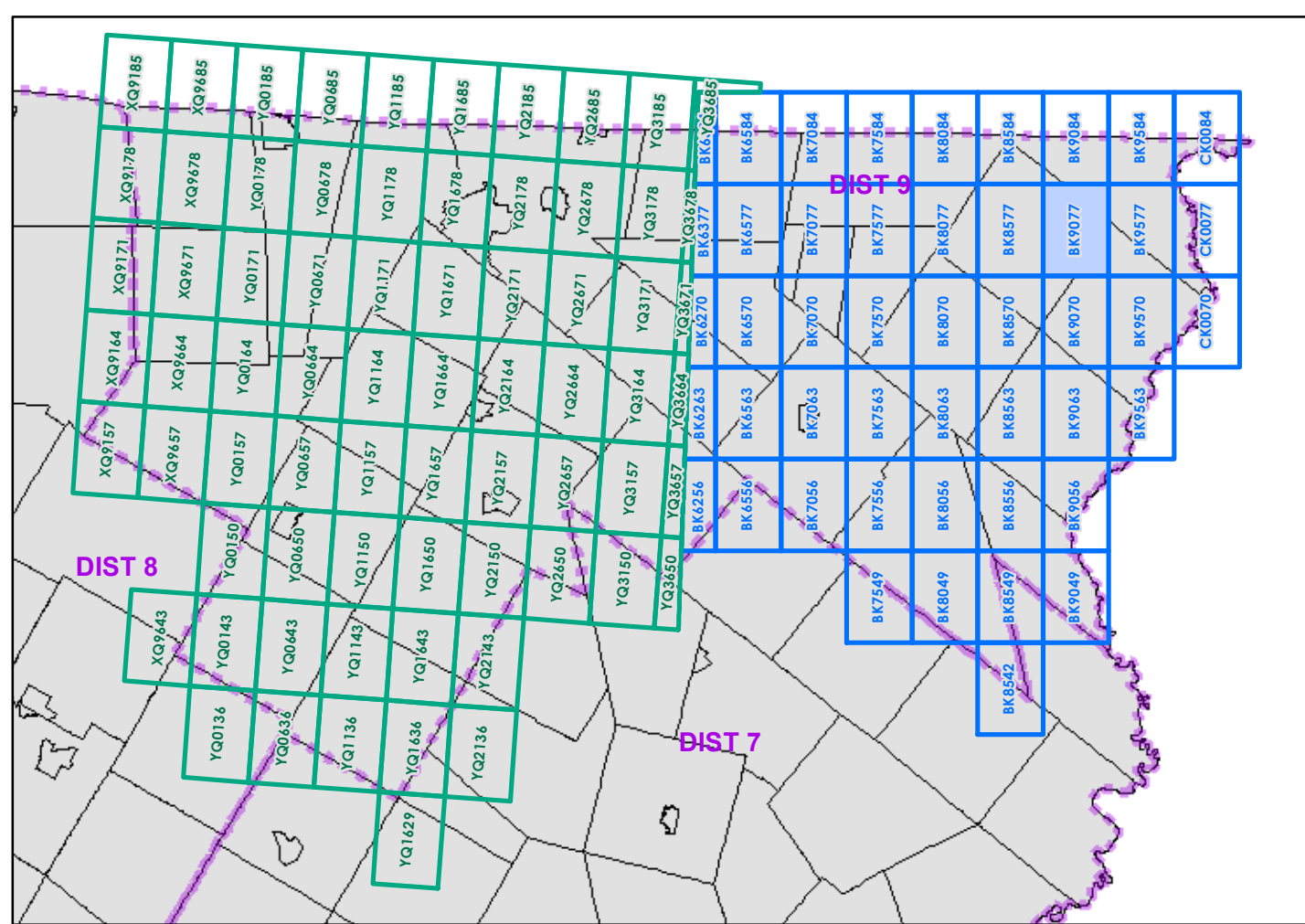
- U.S. National Grid 18T 5x7 Tile
- U.S. National Grid 19T 5x7 Tile
- District Boundary
- Town Boundary
- 1,000 meter US National Grid North American Datum 1983 Grid Zone Designation: 18T
- 1,000 meter US National Grid North American Datum 1983 Grid Zone Designation: 19T
- Vermont State Plane Coordinate System
- North American Datum of 1983
- SPCS Zone Identifier: 4400
- Geodetic Reference System 80
- 500-meter grid, Easting - Northing
- Map generated: 03 November 2015
- Contact information:
- Vermont Agency of Transportation
- Mapping Section
- 1 National Life Drive, Montpelier, VT 05633-5001
- Telephone: 802-828-2600

This map was funded in part through grants from the Federal Highway Administration, U.S. Department of Transportation. The representation of the authors expressed herein do not necessarily state or reflect those of the U.S. Department of Transportation.

B20 / C20 State Bridge or Culvert Identifier
B20 / C20 Town Bridge or Culvert Identifier

2.2 Distance along linear referenced highway (route log measure)

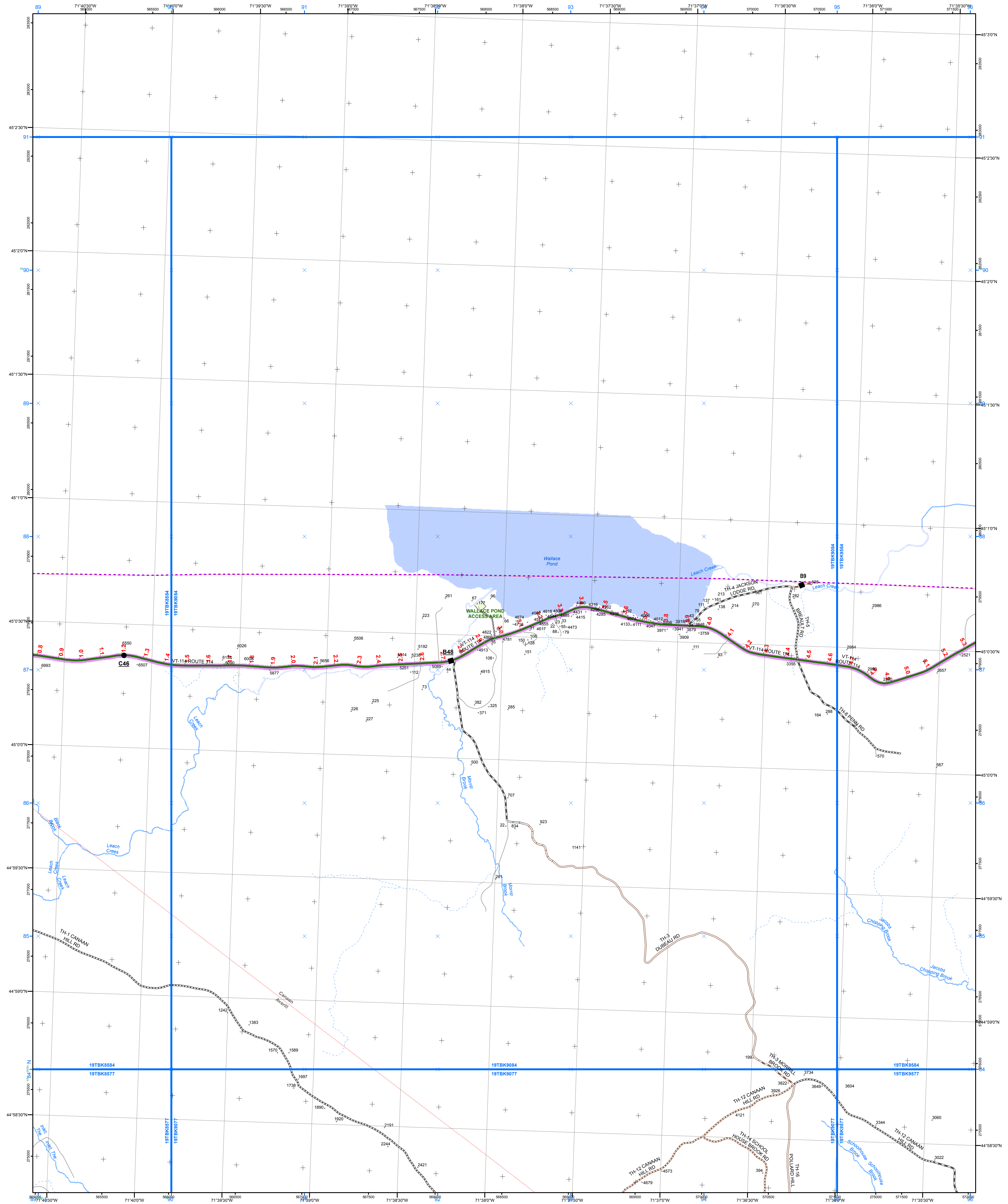
V:\Projects\Shared\Mapping\Mapping_Unit_Maps\FieldMapSeries\District_Template_Ghd19T_D9.mxd



0 0.2 0.4 Miles
Scale 1:12,672 (printed size: 24 x 36 inches)

FIELD ASSESSMENT MAP SERIES
USNG Page #: **19TBK9077**
Sheet ID: **BK9077**
District: **9**

TOWNS INCLUDED ON SHEET
Averill
Canaan
Lemington



Interstate

Interstate Ramp

Divided U.S. Highway

U.S. Highway Ramp

U.S. Highway

State Highway - Paved

State Highway - Gravel

State Highway Ramp - Paved

Class 1 - Paved

Class 2 - Paved

Class 2 - Gravel

Class 2 - Graded Earth

Class 3 - Paved

Class 3 - Gravel

Class 3 - Graded Earth

Class 3 - Unimproved / Primitive

Class 4 - Paved

Class 4 - Gravel

Class 4 - Graded Earth

Class 4 - Unimproved / Primitive

Class 4 - Impassable or Untraveled

National or State Forest Highway

Legal Trail

Private

Discontinued

Proposed Highway

2 - Principal Arterial - Freeways and Expressways

3 - Principal Arterial - Other

4 - Minor Arterial

5 - Major Collector

6 - Minor Collector

Bridge or Culvert Greater than 20'

Bridge or Culvert 6' - 20'

VOCBIT Bridge

VOCBIT Culvert

Railroad

Inactive Railroad - Rail Trail

VTrans District Office

Building

Cemetery

Airport

Named Lake-Pond

Unnamed Lake-Pond

Named River-Stream

Unnamed River-Stream

Public Land

U.S. National Grid 18T 5x7 Tile

U.S. National Grid 19T 5x7 Tile

District Boundary

Town Boundary

1,000 meter US National Grid North American Datum 1983 Grid Zone Designation: 18T

1,000 meter US National Grid North American Datum 1983 Grid Zone Designation: 19T

Vermont State Plane Coordinate System North American Datum of 1983 SPCS Zone Identifier: 4400 Geodetic Reference System 80 500-meter grid, Easting - Northing

Map generated: 03 November 2015

Contact information:

Vermont Agency of Transportation - Mapping Section

1 National Life Drive, Montpelier, VT 05633-5001

Telephone: 802-828-2600

This map was funded in part through grants from the Federal Highway Administration, U.S. Department of Transportation. The representation of the authors expressed herein do not necessarily state or reflect those of the U. S. Department of Transportation.

2.2 Distance along linear referenced highway (route log measure)

B20 / C20 State Bridge or Culvert Identifier

B20 / C20 Town Bridge or Culvert Identifier

00.20.4 Miles

Scale 1:12,672 (printed size: 24 x 36 inches)

FIELD ASSESSMENT MAP SERIES

USNG Page #: 19TBK9084

Sheet ID: BK9084

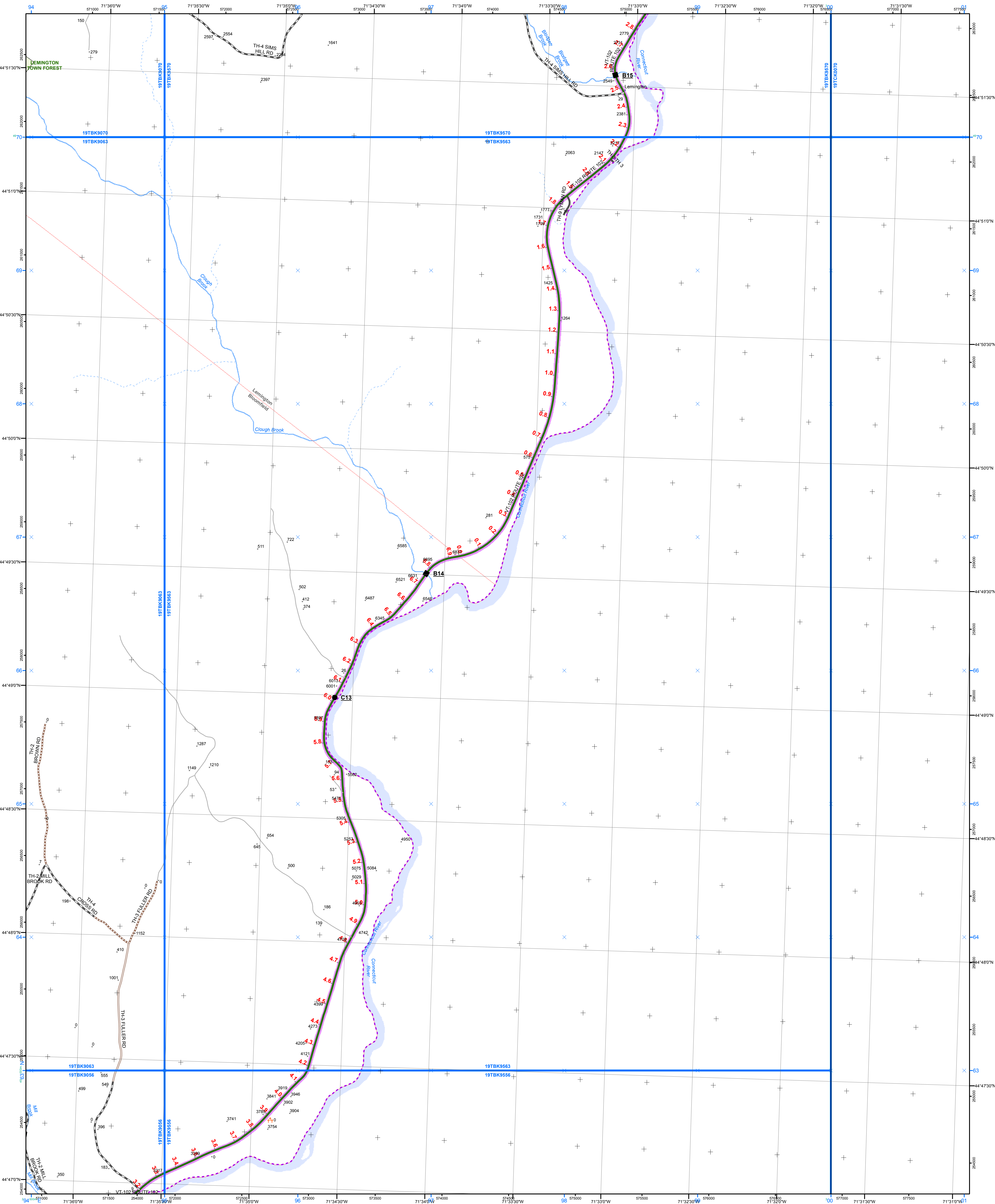
District: 9

TOWNS INCLUDED ON SHEET

Averill

Canaan

V:\Projects\Shared\Mapping\Mapping_Unit_Maps\FieldMapSeries\District_Template_Ghd19T_D9.mxd



- Interstate
- Interstate Ramp
- Divided U.S. Highway
- U.S. Highway Ramp
- U.S. Highway
- State Highway - Paved
- State Highway - Gravel
- State Highway Ramp - Paved
- Class 1 - Paved
- Class 2 - Paved
- Class 2 - Gravel
- Class 2 - Graded Earth
- Class 3 - Paved
- Class 3 - Gravel
- Class 3 - Graded Earth
- Class 3 - Unimproved / Primitive
- Class 4 - Paved
- Class 4 - Gravel
- Class 4 - Graded Earth
- Class 4 - Unimproved / Primitive
- Class 4 - Impassable or Untravelled
- National or State Forest Highway
- Legal Trail
- Private
- Discontinued
- Proposed Highway

- Functional Class**
- 2 - Principal Arterial - Freeways and Expressways
- 3 - Principal Arterial - Other
- 4 - Minor Arterial
- 5 - Major Collector
- 6 - Minor Collector
- Bridge/Culvert**
- Bridge or Culvert Greater than 20'
- Bridge or Culvert 6' - 20'
- VOCBIT Bridge
- VOCBIT Culvert
- Railroad**
- Railroad
- Inactive Railroad - Rail Trail
- VTrans District Office
- Building
- Cemetery
- Airport
- Named Lake-Pond
- Unnamed Lake-Pond
- Named River-Stream
- Unnamed River-Stream
- Public Land

U.S. National Grid 18T 5x7 Tile
U.S. National Grid 19T 5x7 Tile
District Boundary
Town Boundary

1,000 meter US National Grid
North American Datum 1983
Grid Zone Designation: 18T

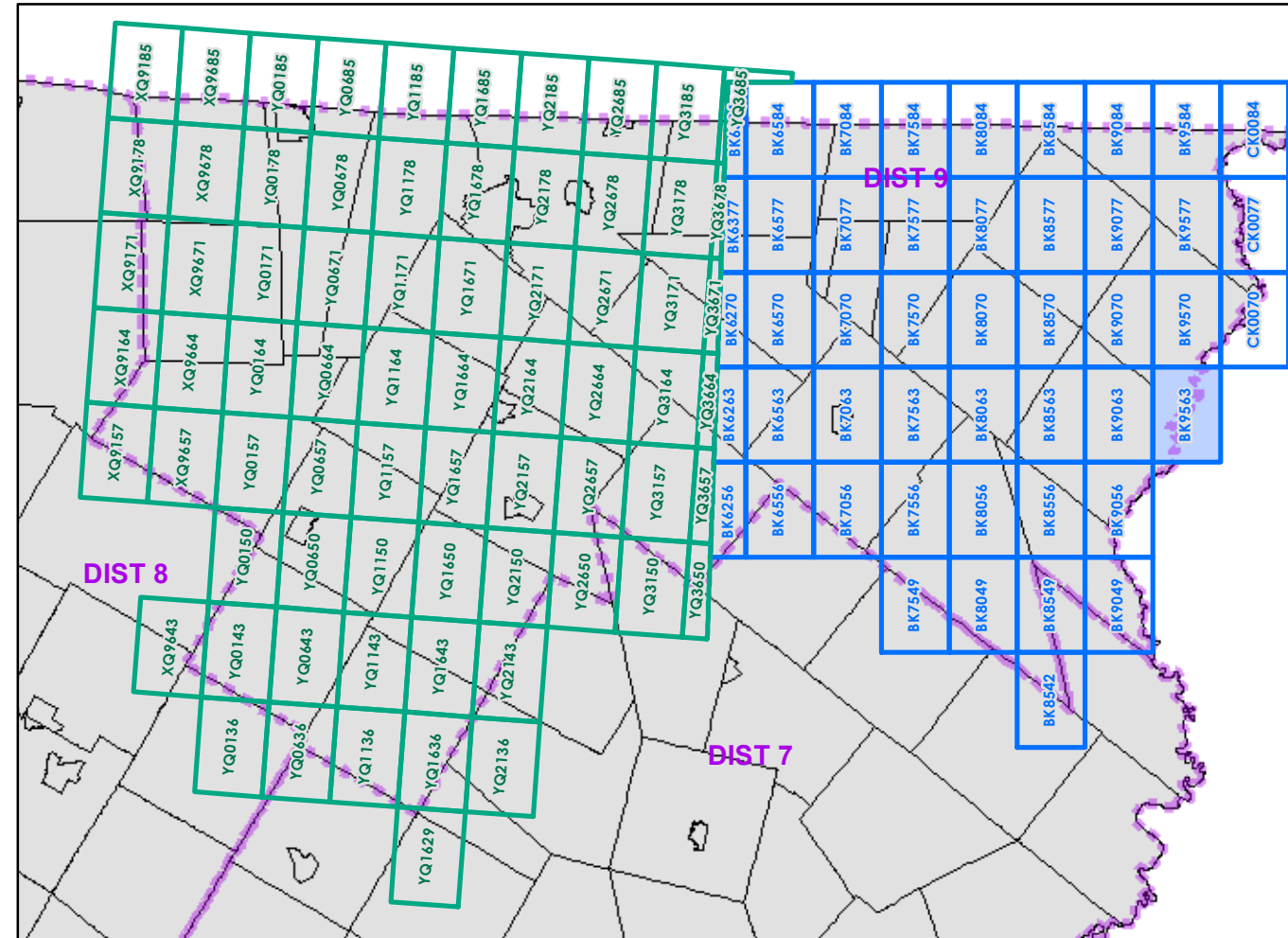
1,000 meter US National Grid
North American Datum 1983
Grid Zone Designation: 19T

Vermont State Plane Coordinate System
North American Datum of 1983
SPCS Zone Identifier: 4400
Geodetic Reference System 80
500-meter grid, Easting - Northing

Map generated: 03 November 2015

Contact information:
Vermont Agency of Transportation
- Mapping Section
1 National Life Drive, Montpelier, VT 05633-5001
Telephone: 802-828-2600

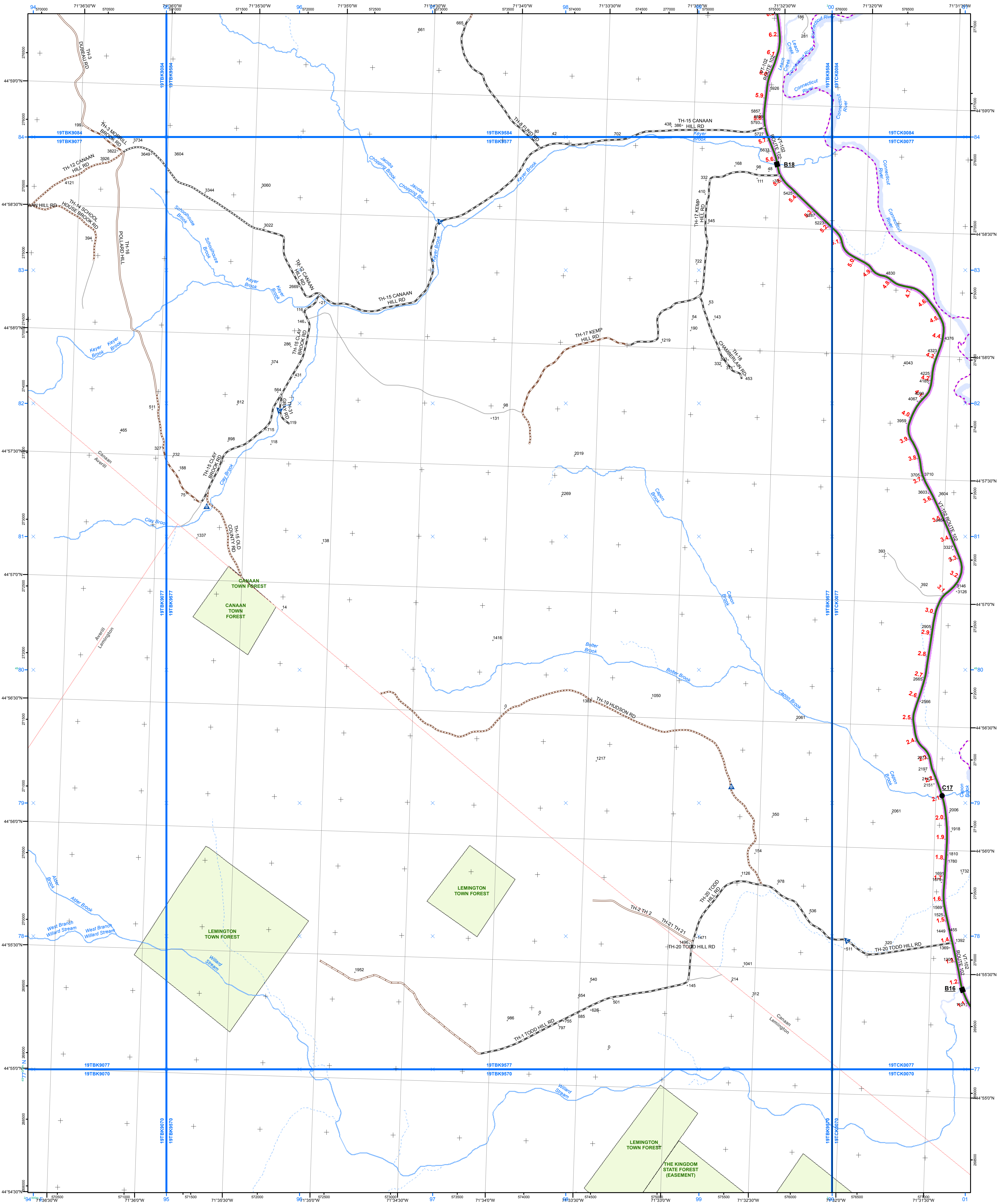
This map was funded in part through grants from the Federal Highway Administration, U.S. Department of Transportation. The representation of the authors expressed herein do not necessarily state or reflect those of the U. S. Department of Transportation.



0 0.2 0.4 Miles
Scale 1:12,672 (printed size: 24 x 36 inches)

FIELD ASSESSMENT MAP SERIES
USNG Page #: **19TBK9563**
Sheet ID: **BK9563**
District: **9**

TOWNS INCLUDED ON SHEET
Bloomfield
Lemington



Interstate

Interstate Ramp

Divided U.S. Highway

U.S. Highway Ramp

U.S. Highway

State Highway - Paved

State Highway - Gravel

State Highway Ramp - Paved

Class 1 - Paved

Class 2 - Paved

Class 2 - Gravel

Class 2 - Graded Earth

Class 3 - Paved

Class 3 - Gravel

Class 3 - Graded Earth

Class 3 - Unimproved / Primitive

Class 4 - Paved

Class 4 - Gravel

Class 4 - Graded Earth

Class 4 - Unimproved / Primitive

Class 4 - Impassable or Untraveled

National or State Forest Highway

Legal Trail

Private

Discontinued

Proposed Highway

2 - Principal Arterial - Freeways and Expressways

3 - Principal Arterial - Other

4 - Minor Arterial

5 - Major Collector

6 - Minor Collector

Bridge or Culvert Greater than 20'

Bridge or Culvert 6' - 20'

VOCBIC Bridge

VOCBIC Culvert

Railroad

Inactive Railroad - Rail Trail

VTrans District Office

Building

Cemetery

Airport

Named Lake-Pond

Unnamed Lake-Pond

Named River-Stream

Unnamed River-Stream

Public Land

U.S. National Grid 18T 5x7 Tile

U.S. National Grid 19T 5x7 Tile

District Boundary

Town Boundary

1,000 meter US National Grid North American Datum 1983

Grid Zone Designation: 18T

1,000 meter US National Grid North American Datum 1983

Grid Zone Designation: 19T

Vermont State Plane Coordinate System

North American Datum of 1983

SPCS Zone Identifier: 4400

Geodetic Reference System 80

500-meter grid, Easting - Northing

Map generated: 03 November 2015

Contact information:

Vermont Agency of Transportation

- Mapping Section

1 National Life Drive, Montpelier, VT 05633-5001

Telephone: 802-828-2600

This map was funded in part through grants from the Federal Highway Administration, U.S. Department of Transportation. The representation of the authors expressed herein do not necessarily state or reflect those of the U.S. Department of Transportation.

2.2 Distance along linear referenced highway (route log measure)

B20 / C20 State Bridge or Culvert Identifier

B20 / C20 Town Bridge or Culvert Identifier

Functional Class

Bridge-Culvert

Railroad

U.S. National Grid 18T 5x7 Tile

U.S. National Grid 19T 5x7 Tile

District Boundary

Town Boundary

1,000 meter US National Grid North American Datum 1983

Grid Zone Designation: 18T

1,000 meter US National Grid North American Datum 1983

Grid Zone Designation: 19T

Vermont State Plane Coordinate System

North American Datum of 1983

SPCS Zone Identifier: 4400

Geodetic Reference System 80

500-meter grid, Easting - Northing

Map generated: 03 November 2015

Contact information:

Vermont Agency of Transportation

- Mapping Section

1 National Life Drive, Montpelier, VT 05633-5001

Telephone: 802-828-2600

This map was funded in part through grants from the Federal Highway Administration, U.S. Department of Transportation. The representation of the authors expressed herein do not necessarily state or reflect those of the U.S. Department of Transportation.

0

0.2

0.4 Miles

Scale 1:12,672 (printed size: 24 x 36 inches)

FIELD ASSESSMENT MAP SERIES

USNG Page #: **19TBK9577**

Sheet ID: **BK9577**

District: **9**

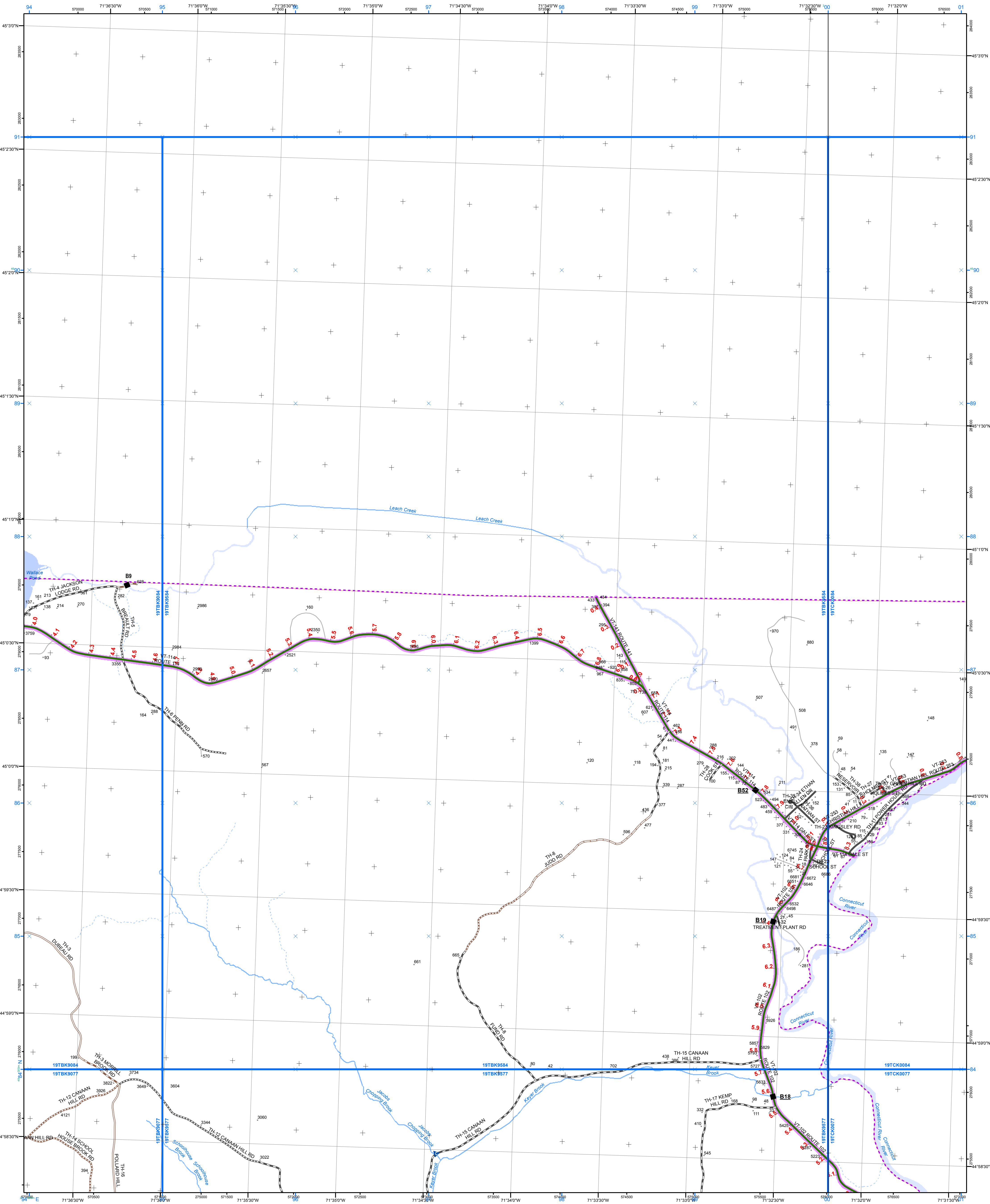
TOWNS INCLUDED ON SHEET

Averill

Canaan

Lemington

V:\Projects\Shared\Mapping\Mapping_Unit_Maps\FieldMapSeries\District_Template_Ghd19T_D9.mxd



- Functional Class**
- 2 - Principal Arterial - Freeways and Expressways
 - 3 - Principal Arterial - Other
 - 4 - Minor Arterial
 - 5 - Major Collector
 - 6 - Minor Collector
- Bridge/Culvert**
- Bridge or Culvert Greater than 20'
 - Bridge or Culvert 6' - 20'
 - VOCBIT Bridge
 - VOCBIT Culvert
- Railroad**
- Railroad
 - Inactive Railroad - Rail Trail
 - VTrans District Office
 - Building
 - Cemetery
 - Airport
 - Named Lake-Pond
 - Unnamed Lake-Pond
 - Named River-Stream
 - Unnamed River-Stream
 - Legal Trail
 - Private
 - Discontinued
 - Proposed Highway
- 2.2 Distance along linear referenced highway (route log measure)**
- B20 / C20 State Bridge or Culvert Identifier**
- B20 / C20 Town Bridge or Culvert Identifier**

1,000 meter US National Grid North American Datum 1983 Grid Zone Designation: 18T

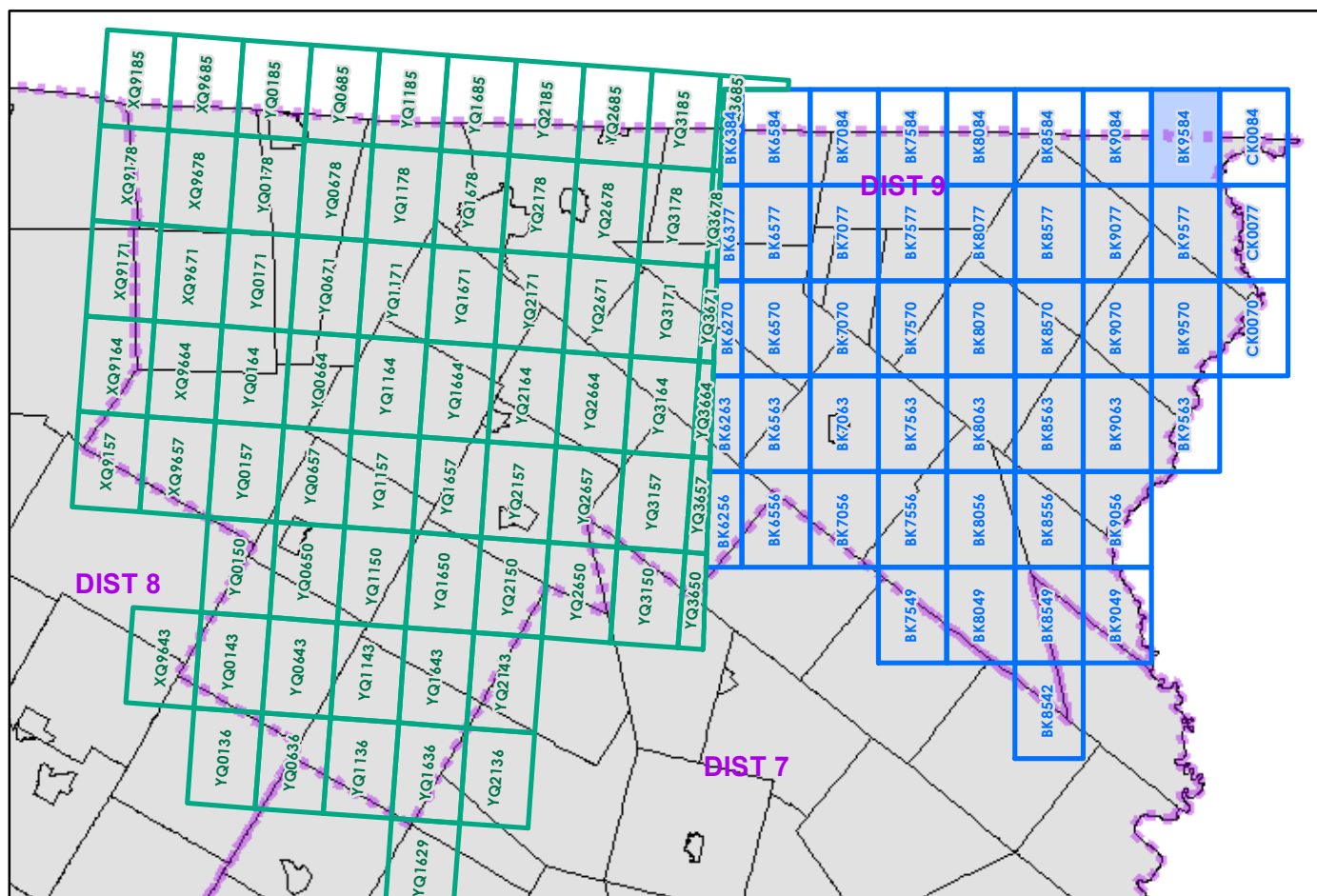
1,000 meter US National Grid North American Datum 1983 Grid Zone Designation: 19T

Vermont State Plane Coordinate System North American Datum of 1983 SPCS Zone Identifier: 4400 Geodetic Reference System 80 500-meter grid, Easting - Northing

Map generated: 03 November 2015

Contact information:
Vermont Agency of Transportation - Mapping Section
1 National Life Drive, Montpelier, VT 05633-5001
Telephone: 802-828-2600

This map was funded in part through grants from the Federal Highway Administration, U.S. Department of Transportation. The representation of the authors expressed herein do not necessarily state or reflect those of the U.S. Department of Transportation.



0 0.2 0.4 Miles

Scale 1:12,672 (printed size: 24 x 36 inches)

FIELD ASSESSMENT MAP SERIES

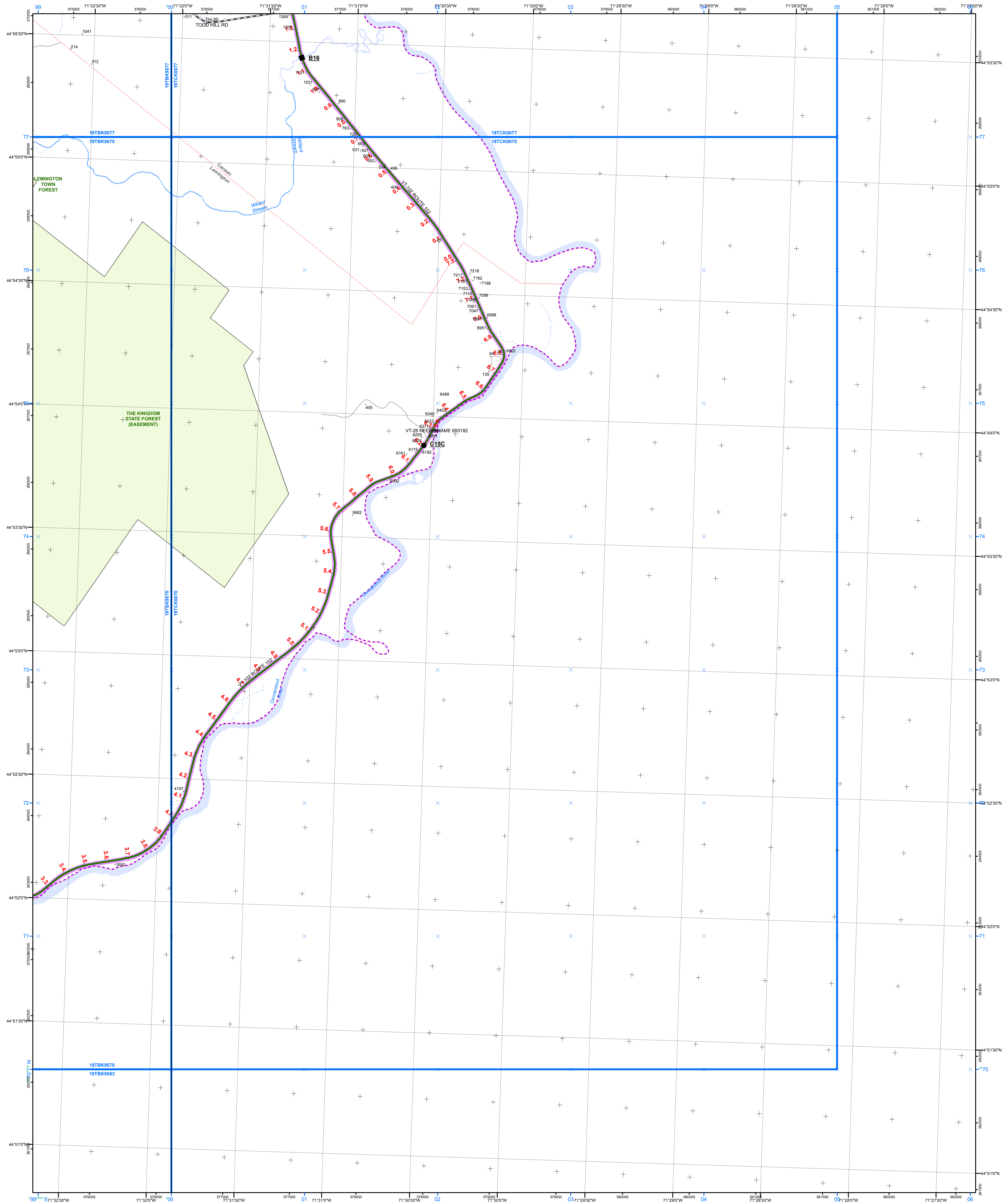
USNG Page #: **19TBK9584**

Sheet ID: **BK9584**

District: **9**

TOWNS INCLUDED ON SHEET

Canaan



- Interstate
 - Interstate Ramp
 - Divided U.S. Highway
 - U.S. Highway Ramp
 - U.S. Highway
 - State Highway - Paved
 - State Highway - Gravel
 - State Highway Ramp - Paved
 - Class 1 - Paved
 - Class 2 - Paved
 - Class 2 - Gravel
 - Class 2 - Graded Earth
 - Class 3 - Paved
 - Class 3 - Gravel
 - Class 3 - Graded Earth
 - Class 3 - Unimproved / Primitive
 - Class 4 - Paved
 - Class 4 - Gravel
 - Class 4 - Graded Earth
 - Class 4 - Unimproved / Primitive
 - Class 4 - Impassable or Untraveled
 - National or State Forest Highway
 - Legal Trail
 - Private
 - Discontinued
 - Proposed Highway
- Functional Class**
- 2 - Principal Arterial - Freeways and Expressways
 - 3 - Principal Arterial - Other
 - 4 - Minor Arterial
 - 5 - Major Collector
 - 6 - Minor Collector
- Bridge-Culvert**
- Bridge or Culvert Greater than 20'
 - Bridge or Culvert 6' - 20'
 - VOBCIT Bridge
 - VOBCIT Culvert
- Railroad**
- Railroad
 - Inactive Railroad - Rail Trail
 - VTrans District Office
 - Building
 - Cemetery
 - Airport
 - Named Lake-Pond
 - Unnamed Lake-Pond
 - Named River-Stream
 - Unnamed River-Stream
 - Public Land

1,000 meter US National Grid
North American Datum 1983
Grid Zone Designation: 18T

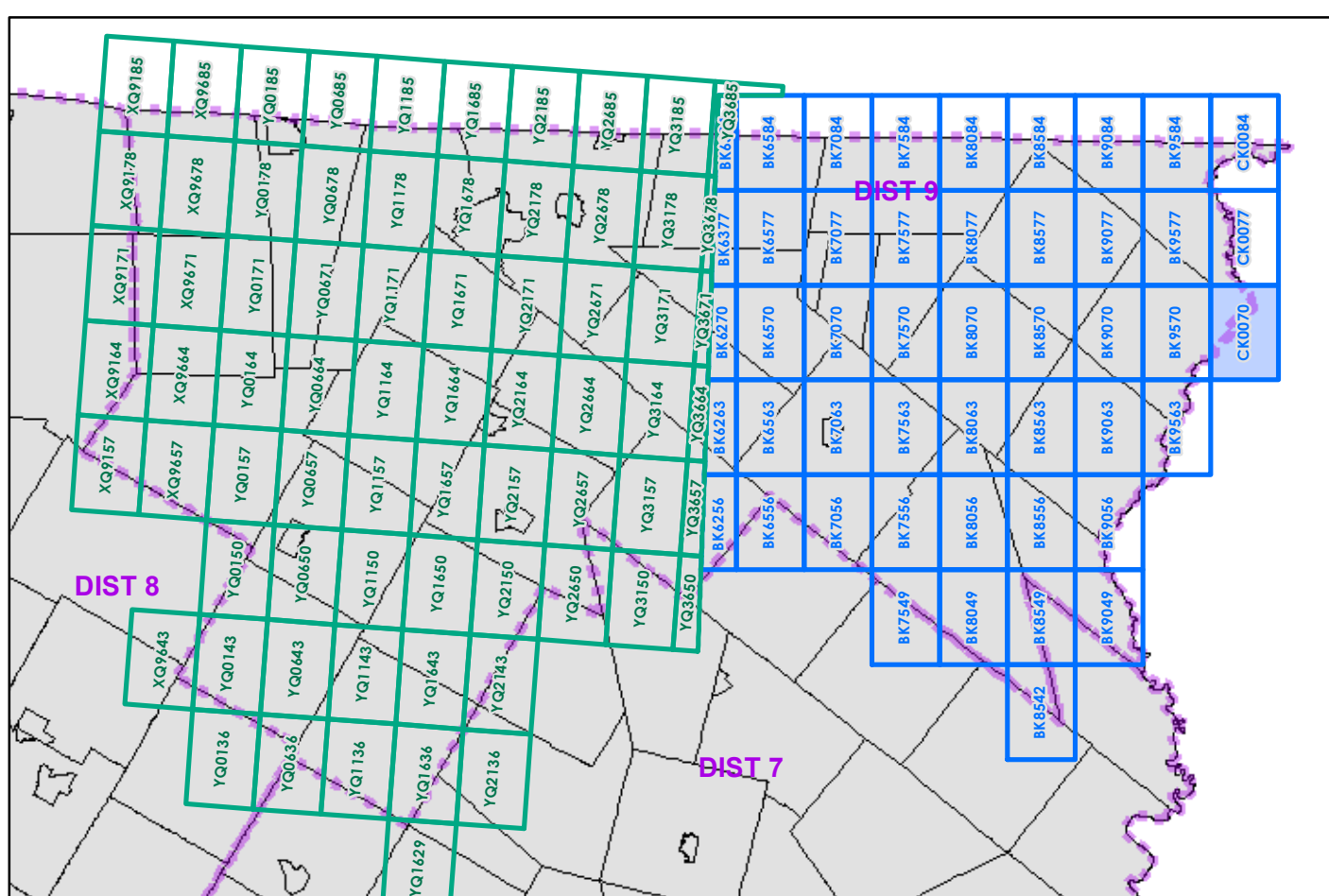
1,000 meter US National Grid
North American Datum 1983
Grid Zone Designation: 19T

Vermont State Plane Coordinate System
North American Datum of 1983
SPCS Zone Identifier: 4400
Geodetic Reference System 80
500-meter grid, Easting - Northing

Map generated: 03 November 2015

Contact information:
Vermont Agency of Transportation
- Mapping Section
1 National Life Drive, Montpelier, VT 05633-5001
Telephone: 802-828-2600

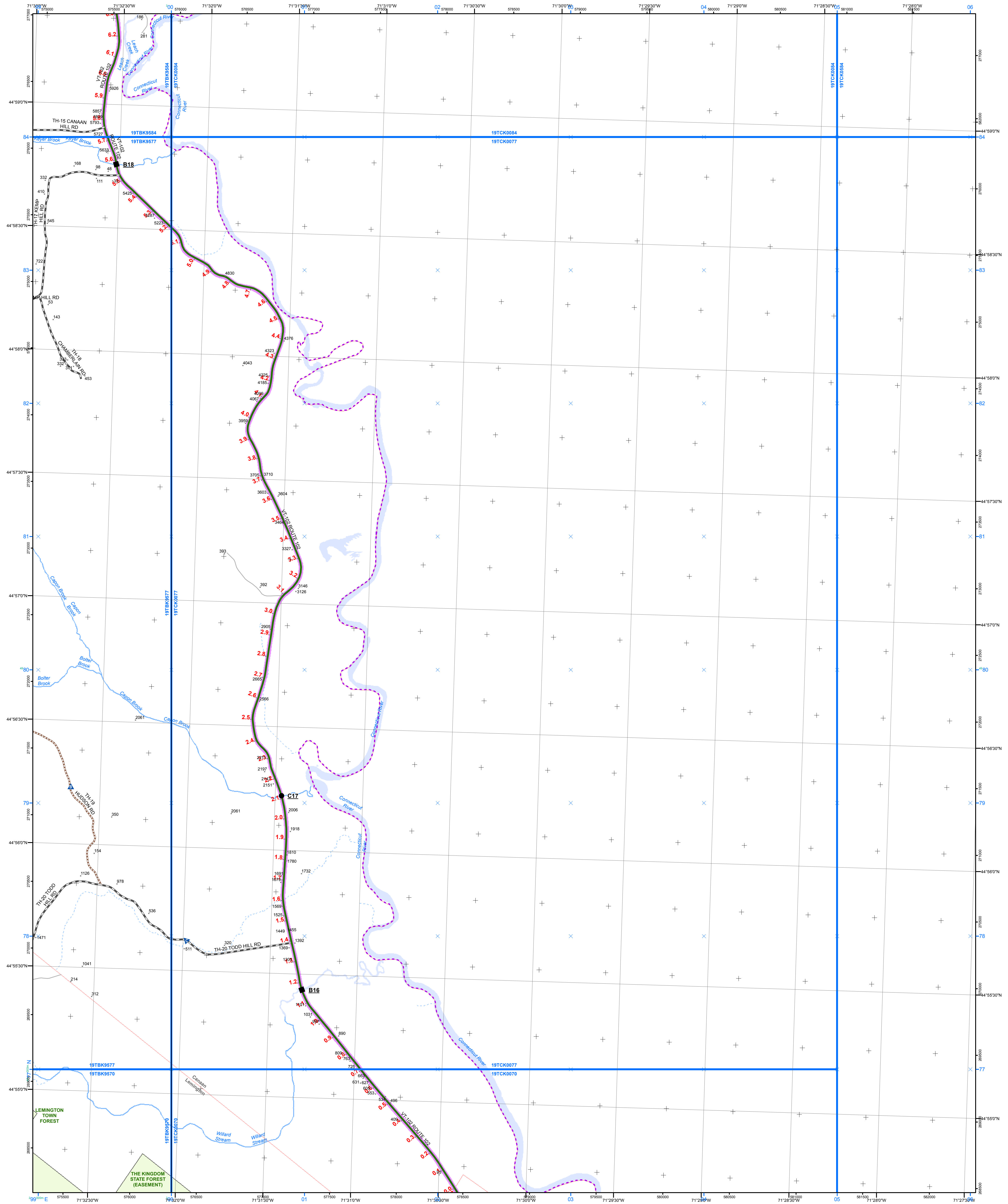
This map was funded in part through grants from the Federal Highway Administration, U.S. Department of Transportation. The representation of the authors expressed herein do not necessarily state or reflect those of the U.S. Department of Transportation.



0 0.2 0.4 Miles
Scale 1:12,672 (printed size: 24 x 36 inches)

FIELD ASSESSMENT MAP SERIES
USNG Page #: **19TCK0070**
Sheet ID: **CK0070**
District: **9**

TOWNS INCLUDED ON SHEET
Canaan
Lemington



Interstate

Interstate Ramp

Divided U.S. Highway

U.S. Highway Ramp

U.S. Highway

State Highway - Paved

State Highway - Gravel

State Highway Ramp - Paved

Class 1 - Paved

Class 2 - Paved

Class 2 - Gravel

Class 2 - Graded Earth

Class 3 - Paved

Class 3 - Gravel

Class 3 - Graded Earth

Class 3 - Unimproved / Primitive

Class 4 - Paved

Class 4 - Gravel

Class 4 - Graded Earth

Class 4 - Unimproved / Primitive

Class 4 - Impassable or Untraveled

National or State Forest Highway

Legal Trail

Private

Discontinued

Proposed Highway

2 - Principal Arterial - Freeways and Expressways

3 - Principal Arterial - Other

4 - Minor Arterial

5 - Major Collector

6 - Minor Collector

Bridge or Culvert Greater than 20'

Bridge or Culvert 6' - 20'

VOCBIT Bridge

VOCBIT Culvert

Railroad

Inactive Railroad - Rail Trail

VTrans District Office

Building

Cemetery

Airport

Named Lake-Pond

Unnamed Lake-Pond

Named River-Stream

Unnamed River-Stream

Public Land

U.S. National Grid 18T 5x7 Tile

U.S. National Grid 19T 5x7 Tile

District Boundary

Town Boundary

1,000 meter US National Grid North American Datum 1983

Grid Zone Designation: 18T

1,000 meter US National Grid North American Datum 1983

Grid Zone Designation: 19T

Vermont State Plane Coordinate System

North American Datum of 1983

SPCS Zone Identifier: 4400

Geodetic Reference System 80

500-meter grid, Easting - Northing

Map generated: 03 November 2015

Contact information:

Vermont Agency of Transportation

- Mapping Section

1 National Life Drive, Montpelier, VT 05633-5001

Telephone: 802-828-2600

This map was funded in part through grants from the Federal Highway Administration, U.S. Department of Transportation. The representation of the authors expressed herein do not necessarily state or reflect those of the U.S. Department of Transportation.

2.2 Distance along linear referenced highway (route log measure)

B20 / C20 State Bridge or Culvert Identifier

B20 / C20 Town Bridge or Culvert Identifier

0

0.2

0.4 Miles

Scale 1:12,672 (printed size: 24 x 36 inches)

FIELD ASSESSMENT MAP SERIES

USNG Page #: **19TCK0077**

Sheet ID: **CK0077**

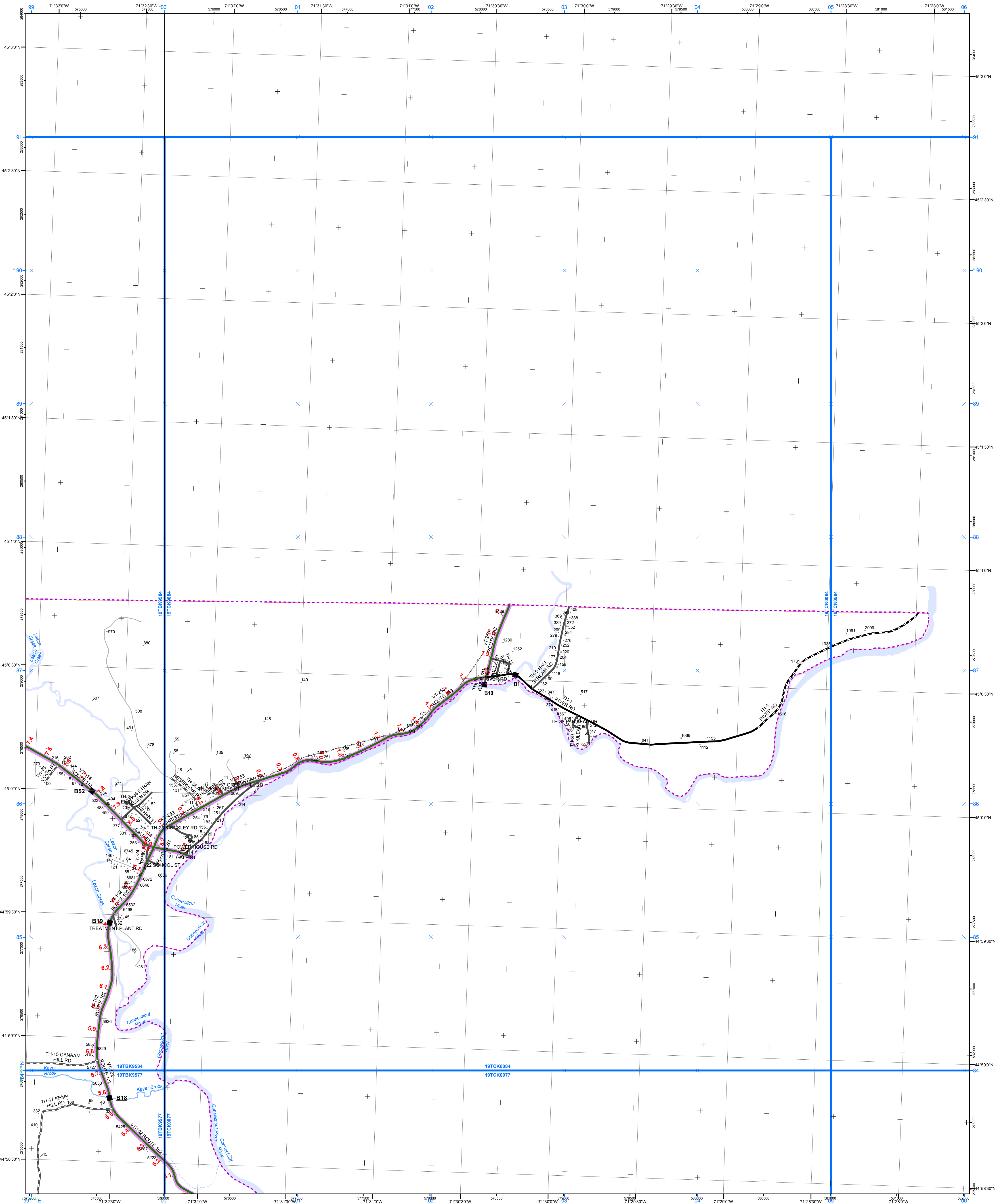
District: **9**

TOWNS INCLUDED ON SHEET

Canaan

Lemington

V:\Projects\Shared\Mapping\Mapping_Unit_Maps\FieldMapSeries\District_Template_Ghd19T_D9.mxd



- Interstate
- Interstate Ramp
- Divided U.S. Highway
- U.S. Highway Ramp
- U.S. Highway
- State Highway - Paved
- State Highway - Gravel
- State Highway Ramp - Paved
- Class 1 - Paved
- Class 2 - Paved
- Class 2 - Gravel
- Class 2 - Graded Earth
- Class 3 - Paved
- Class 3 - Gravel
- Class 3 - Graded Earth
- Class 3 - Unimproved / Primitive
- Class 4 - Paved
- Class 4 - Gravel
- Class 4 - Graded Earth
- Class 4 - Unimproved / Primitive
- Class 4 - Impassable or Untravelled
- National or State Forest Highway
- Legal Trail
- Private
- Discontinued
- Proposed Highway

- Functional Class
- 2 - Principal Arterial - Freeways and Expressways
- 3 - Principal Arterial - Other
- 4 - Minor Arterial
- 5 - Major Collector
- 6 - Minor Collector

- Bridge/Culvert
- Bridge or Culvert Greater than 20'
- Bridge or Culvert 6' - 20'
- VOCBIT Bridge
- VOCBIT Culvert

- Railroad
- Railroad
- Inactive Railroad - Rail Trail
- VTrans District Office
- Building
- Cemetery
- Airport
- Named Lake-Pond
- Unnamed Lake-Pond
- Named River-Stream
- Unnamed River-Stream
- Public Land

- U.S. National Grid 18T 5x7 Tile
- U.S. National Grid 19T 5x7 Tile
- District Boundary
- Town Boundary

1,000 meter US National Grid
North American Datum 1983
Grid Zone Designation: 18T

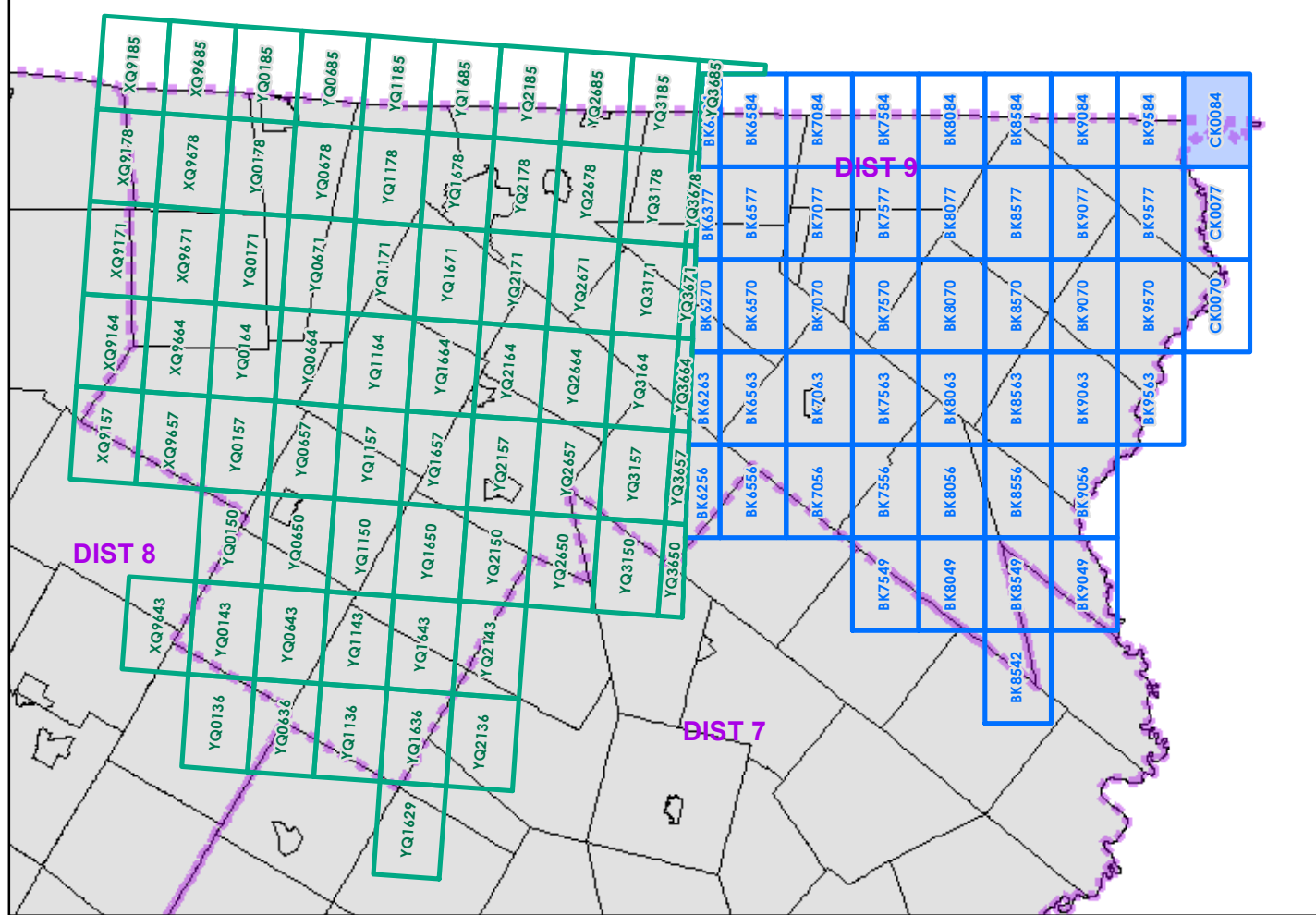
1,000 meter US National Grid
North American Datum 1983
Grid Zone Designation: 19T

Vermont State Plane Coordinate System
North American Datum of 1983
SPCS Zone Identifier: 4400
Geodetic Reference System 80
500-meter grid, Easting - Northing

Map generated: 03 November 2015

Contact information:
Vermont Agency of Transportation
- Mapping Section
1 National Life Drive, Montpelier, VT 05633-5001
Telephone: 802-828-2600

This map was funded in part through grants from the Federal Highway Administration, U.S. Department of Transportation. The representation of the authors expressed herein do not necessarily state or reflect those of the U.S. Department of Transportation.



0 0.2 0.4 Miles
Scale 1:12,672 (printed size: 24 x 36 inches)

FIELD ASSESSMENT MAP SERIES
USNG Page #: **19TCK0084**
Sheet ID: **CK0084**
District: **9**

TOWNS INCLUDED ON SHEET
Canaan