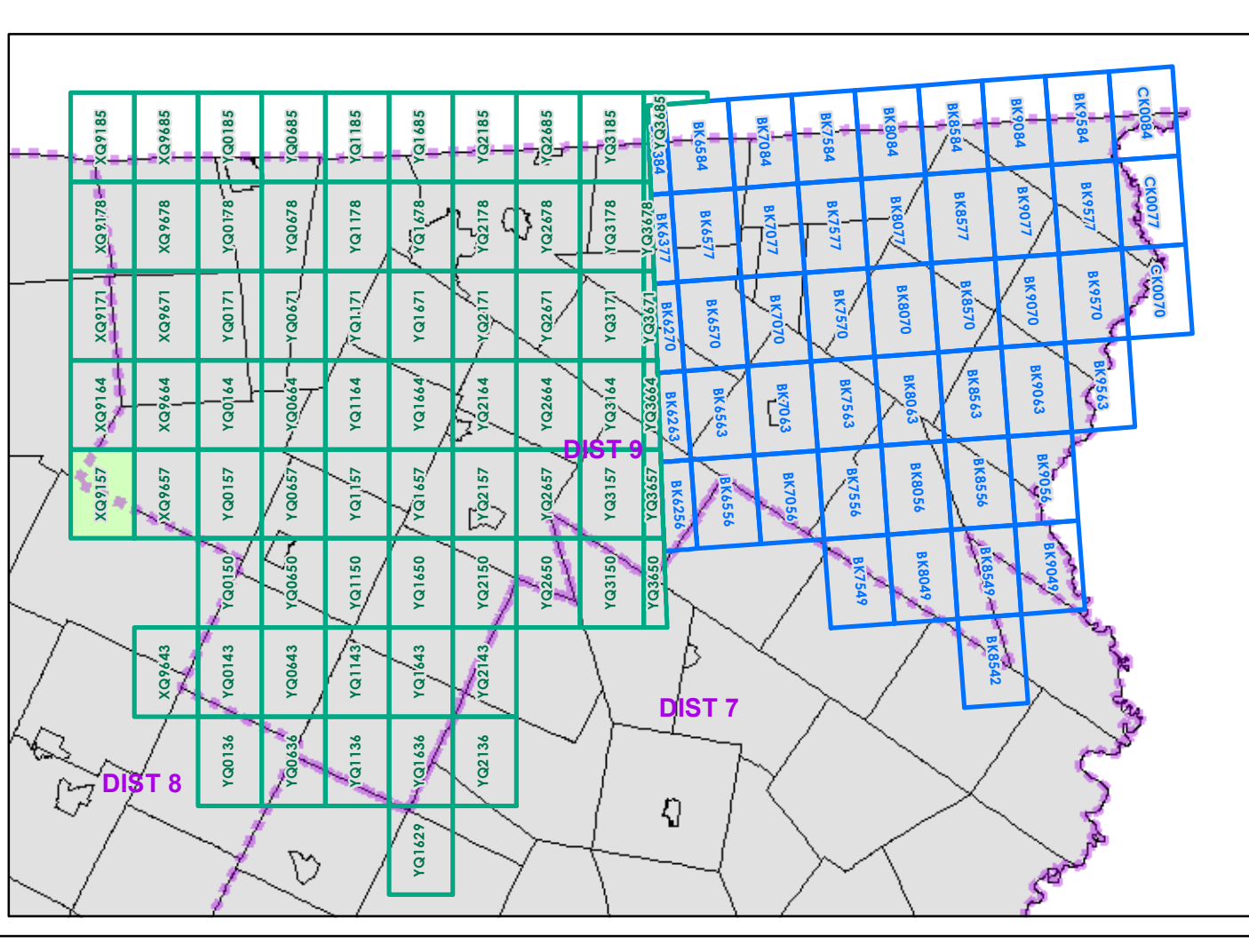


- Interstate
  - Interstate Ramp
  - Divided U.S. Highway
  - U.S. Highway Ramp
  - U.S. Highway
  - State Highway - Paved
  - State Highway - Gravel
  - State Highway Ramp - Paved
  - Class 1 - Paved
  - Class 2 - Paved
  - Class 2 - Graded Earth
  - Class 3 - Paved
  - Class 3 - Gravel
  - Class 3 - Graded Earth
  - Class 3 - Unimproved / Primitive
  - Class 4 - Paved
  - Class 4 - Gravel
  - Class 4 - Graded Earth
  - Class 4 - Unimproved / Primitive
  - Class 4 - Impassable or Untraveled
  - National or State Forest Highway
  - Legal Trail
  - Private
  - Discontinued
  - Proposed Highway
- Functional Class**
- 2 - Principal Arterial - Freeways and Expressways
  - 3 - Principal Arterial - Other
  - 4 - Minor Arterial
  - 5 - Major Collector
  - 6 - Minor Collector
- Bridge/Culvert**
- Bridge or Culvert Greater than 20'
  - Bridge or Culvert 6' - 20'
  - VOBCIT Bridge
  - VOBCIT Culvert
- Railroad**
- Railroad
  - Inactive Railroad - Rail Trail
  - VTrans District Office
  - Building
  - Cemetery
  - Airport
  - Named Lake-Pond
  - Unnamed Lake-Pond
  - Named River-Stream
  - Unnamed River-Stream
  - Public Land
- 2.2 Distance along linear referenced Highway (route log measure)**
- B20 / C20 State Bridge or Culvert Identifier**  
**B20 / C20 Town Bridge or Culvert Identifier**
- U.S. National Grid 18T 5x7 Tile**  
**U.S. National Grid 19T 5x7 Tile**  
**District Boundary**  
**Town Boundary**
- 1,000 meter US National Grid North American Datum 1983 Grid Zone Designation: 18T**  
**1,000 meter US National Grid North American Datum 1983 Grid Zone Designation: 19T**
- Vermont State Plane Coordinate System  
 North American Datum of 1983  
 SPCS Zone Identifier: 4400  
 Geoidetic Reference System 80  
 500-meter grid, Easting - Northing
- Map generated: 03 November 2015
- Contact information:  
 Vermont Agency of Transportation  
 - Mapping Section  
 1 National Life Drive, Montpelier, VT 05633-5001  
 Telephone: 802-828-2600
- This map was funded in part through grants from the Federal Highway Administration, U.S. Department of Transportation. The representation of the authors expressed herein do not necessarily state or reflect those of the U.S. Department of Transportation.

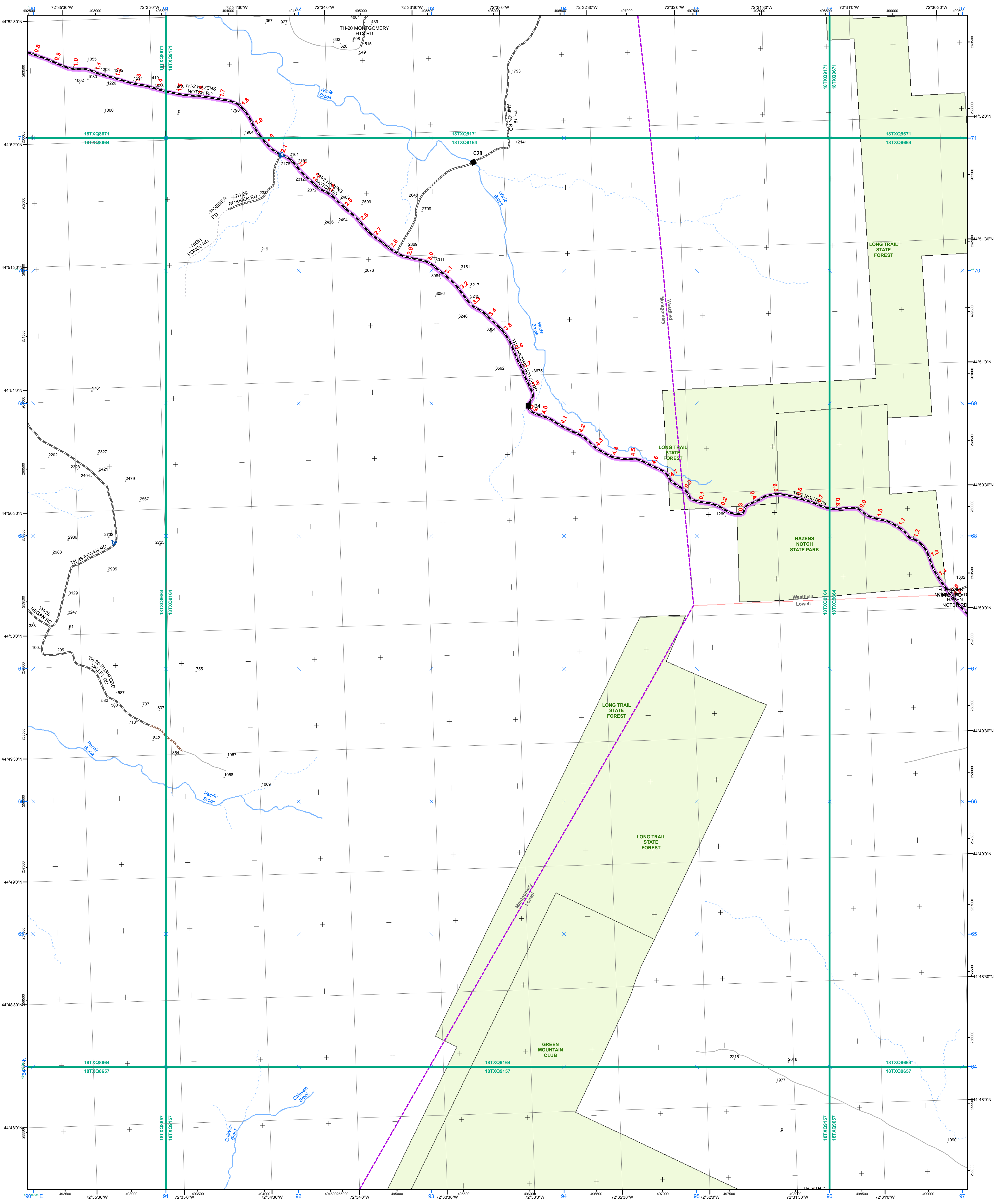


0 0.2 0.4 Miles

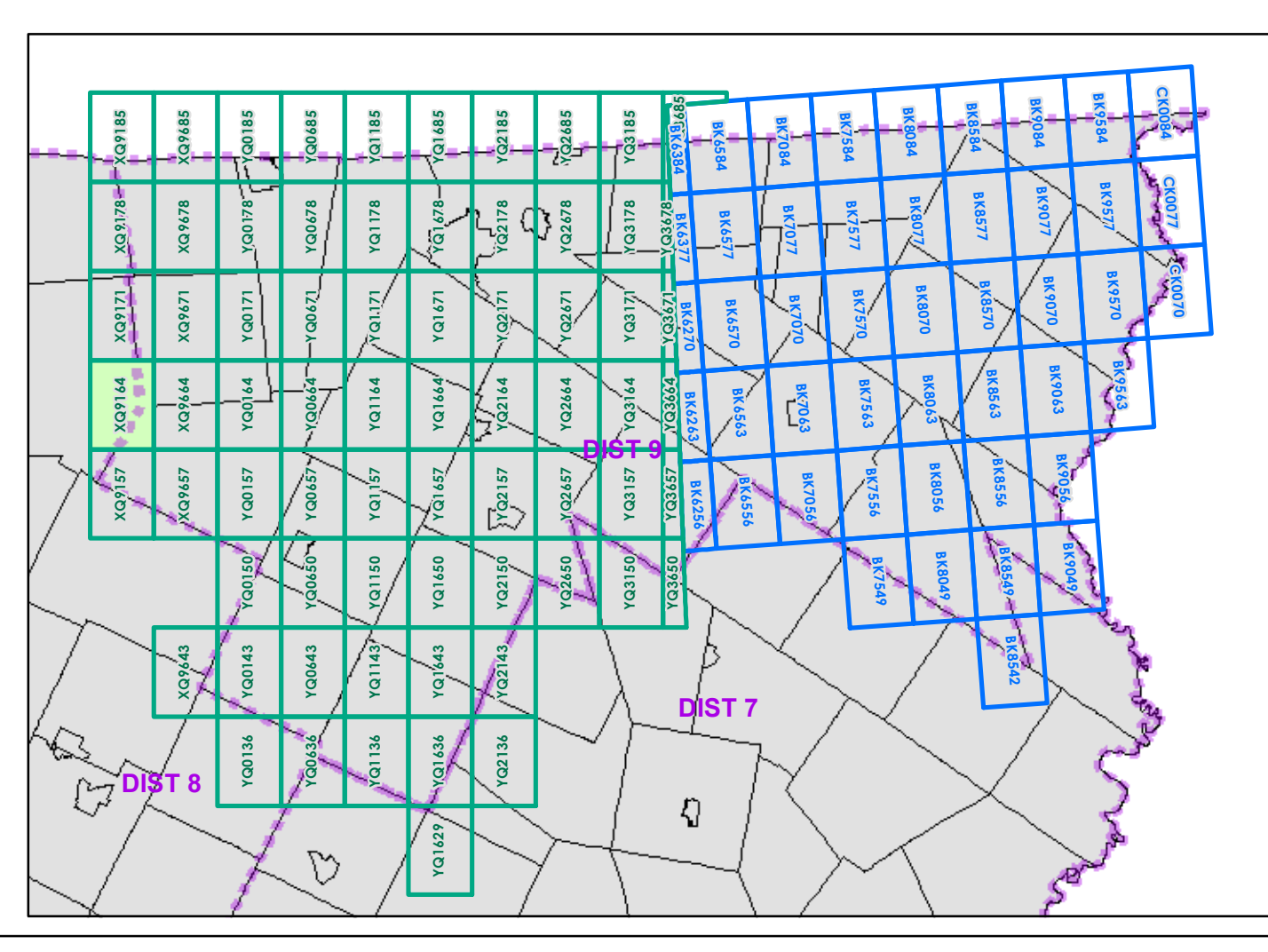
Scale 1:12,672 (printed size: 24 x 36 inches)

**FIELD ASSESSMENT MAP SERIES**  
 USNG Page #: **18TXQ9157**  
 Sheet ID: **XQ9157**  
 District: **9**

**TOWNS INCLUDED ON SHEET**  
 Belvidere  
 Eden  
 Lowell  
 Montgomery



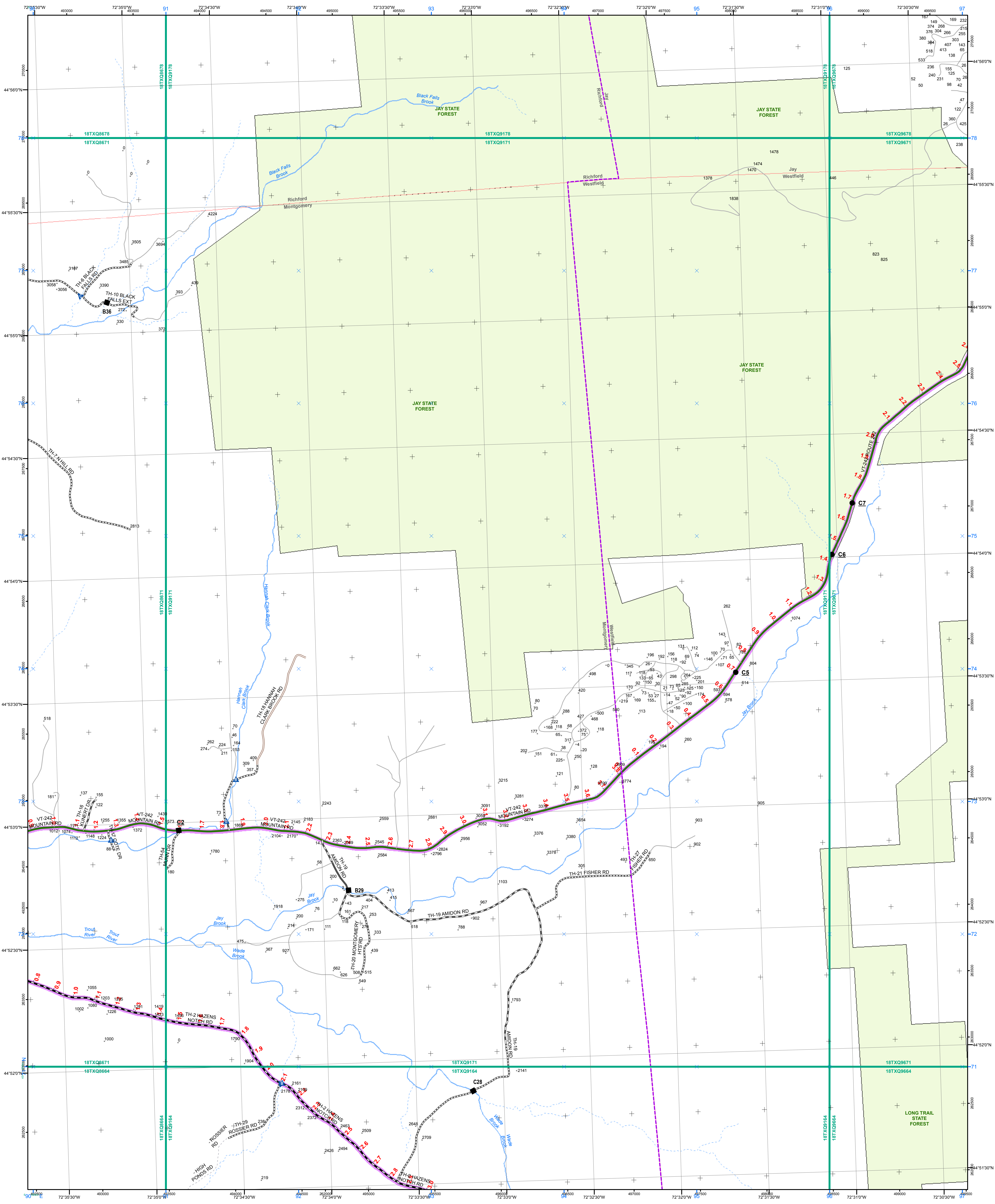
- |   |   |   |
|---|---|---|
| <ul style="list-style-type: none"> <li>Interstate</li> <li>Interstate Ramp</li> <li>Divided U.S. Highway</li> <li>U.S. Highway Ramp</li> <li>U.S. Highway</li> <li>State Highway - Paved</li> <li>State Highway - Gravel</li> <li>State Highway Ramp - Paved</li> <li>Class 1 - Paved</li> <li>Class 2 - Paved</li> <li>Class 2 - Gravel</li> <li>Class 2 - Graded Earth</li> <li>Class 3 - Paved</li> <li>Class 3 - Gravel</li> <li>Class 3 - Graded Earth</li> <li>Class 3 - Unimproved / Primitive</li> <li>Class 4 - Paved</li> <li>Class 4 - Gravel</li> <li>Class 4 - Graded Earth</li> <li>Class 4 - Unimproved / Primitive</li> <li>Class 4 - Impassable or Untraveled</li> <li>National or State Forest Highway</li> <li>Legal Trail</li> <li>Private</li> <li>Discontinued</li> <li>Proposed Highway</li> </ul> | <p><b>Functional Class</b></p> <ul style="list-style-type: none"> <li>2 - Principal Arterial - Freeways and Expressways</li> <li>3 - Principal Arterial - Other</li> <li>4 - Minor Arterial</li> <li>5 - Major Collector</li> <li>6 - Minor Collector</li> </ul> <p><b>Bridge/Culvert</b></p> <ul style="list-style-type: none"> <li>Bridge or Culvert Greater than 20'</li> <li>Bridge or Culvert 6' - 20'</li> <li>VOBCIT Bridge</li> <li>VOBCIT Culvert</li> </ul> <p><b>Railroad</b></p> <ul style="list-style-type: none"> <li>Railroad</li> <li>Inactive Railroad - Rail Trail</li> <li>VTrans District Office</li> <li>Building</li> <li>Cemetery</li> <li>Airport</li> <li>Named Lake-Pond</li> <li>Unnamed Lake-Pond</li> <li>Named River-Stream</li> <li>Unnamed River-Stream</li> <li>Public Land</li> </ul> | <ul style="list-style-type: none"> <li>U.S. National Grid 18T 5x7 Tile</li> <li>U.S. National Grid 19T 5x7 Tile</li> <li>District Boundary</li> <li>Town Boundary</li> </ul> <p>1,000 meter US National Grid<br/>North American Datum 1983<br/>Grid Zone Designation: 18T</p> <p>1,000 meter US National Grid<br/>North American Datum 1983<br/>Grid Zone Designation: 19T</p> <p>Vermont State Plane Coordinate System<br/>North American Datum of 1983<br/>SPCS Zone Identifier: 4400<br/>Geodetic Reference System 80<br/>500-meter grid, Easting - Northing</p> <p>Map generated: 03 November 2015</p> <p>Contact information:<br/>Vermont Agency of Transportation<br/>- Mapping Section<br/>1 National Life Drive, Montpelier, VT 05633-5001<br/>Telephone: 802-828-2600</p> <p>This map was funded in part through grants from the Federal Highway Administration, U.S. Department of Transportation. The representation of the authors expressed herein do not necessarily state or reflect those of the U.S. Department of Transportation.</p> |
|---|---|---|



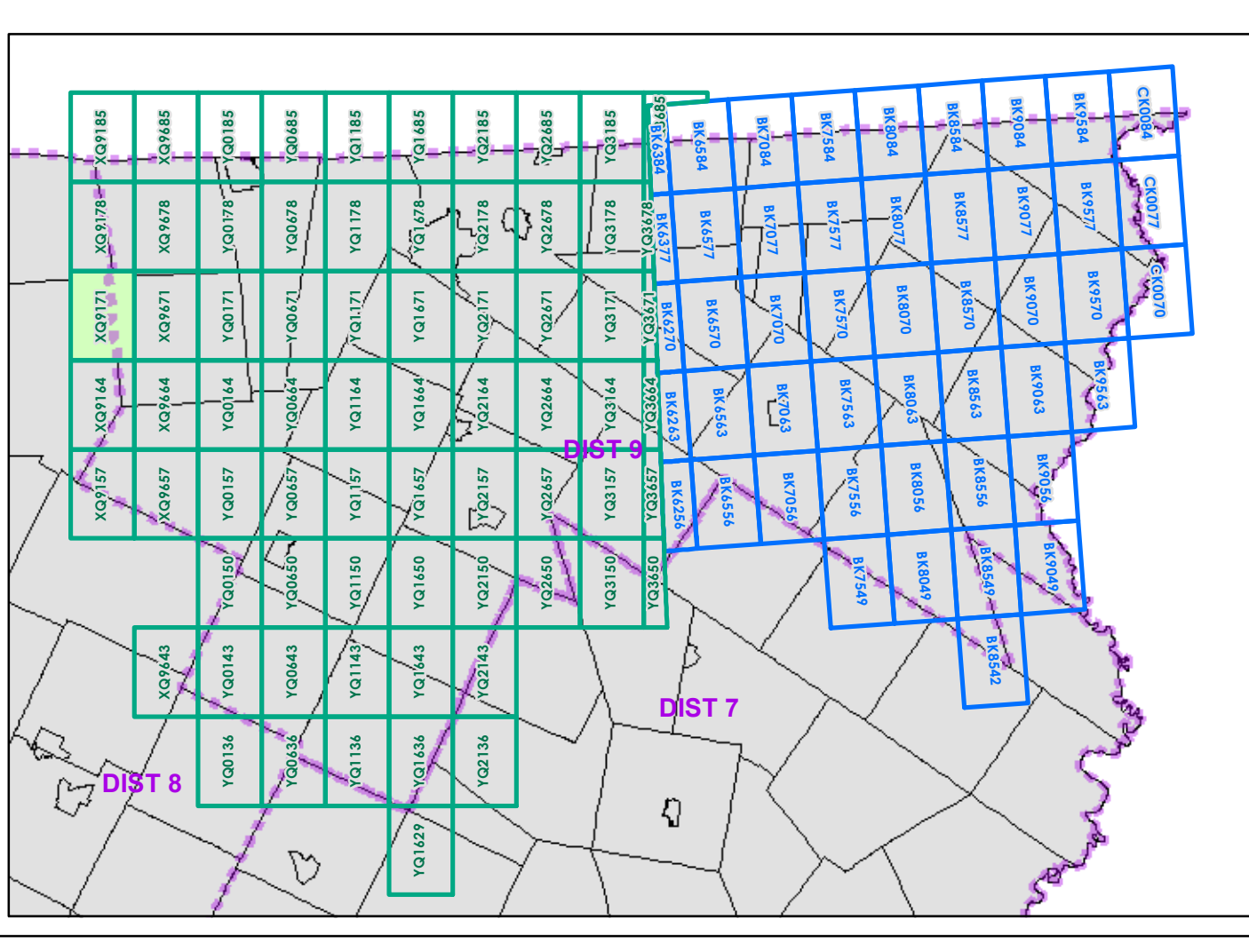
0 0.2 0.4 Miles  
Scale 1:12,672 (printed size: 24 x 36 inches)

**FIELD ASSESSMENT MAP SERIES**  
USNG Page #: **18TXQ9164**  
Sheet ID: **XQ9164**  
District: **9**

**TOWNS INCLUDED ON SHEET**  
Lowell  
Montgomery  
Westfield



- |   |   |   |
|---|---|---|
| <ul style="list-style-type: none"> <li>Interstate</li> <li>Interstate Ramp</li> <li>Divided U.S. Highway</li> <li>U.S. Highway Ramp</li> <li>U.S. Highway</li> <li>State Highway - Paved</li> <li>State Highway - Gravel</li> <li>State Highway Ramp - Paved</li> <li>Class 1 - Paved</li> <li>Class 2 - Paved</li> <li>Class 2 - Gravel</li> <li>Class 3 - Paved</li> <li>Class 3 - Gravel</li> <li>Class 3 - Graded Earth</li> <li>Class 3 - Unimproved / Primitive</li> <li>Class 4 - Paved</li> <li>Class 4 - Gravel</li> <li>Class 4 - Graded Earth</li> <li>Class 4 - Unimproved / Primitive</li> <li>Class 4 - Impassable or Untraveled</li> <li>National or State Forest Highway</li> <li>Legal Trail</li> <li>Private</li> <li>Discontinued</li> <li>Proposed Highway</li> </ul> | <p><b>Functional Class</b></p> <ul style="list-style-type: none"> <li>2 - Principal Arterial - Freeways and Expressways</li> <li>3 - Principal Arterial - Other</li> <li>4 - Minor Arterial</li> <li>5 - Major Collector</li> <li>6 - Minor Collector</li> </ul> <p><b>Bridge/Culvert</b></p> <ul style="list-style-type: none"> <li>Bridge or Culvert Greater than 20'</li> <li>Bridge or Culvert 6' - 20'</li> <li>VOBCIT Bridge</li> <li>VOBCIT Culvert</li> </ul> <p><b>Railroad</b></p> <ul style="list-style-type: none"> <li>Railroad</li> <li>Inactive Railroad - Rail Trail</li> <li>VTrans District Office</li> <li>Building</li> <li>Cemetery</li> <li>Airport</li> <li>Named Lake-Pond</li> <li>Unnamed Lake-Pond</li> <li>Named River-Stream</li> <li>Unnamed River-Stream</li> <li>Public Land</li> </ul> | <ul style="list-style-type: none"> <li>U.S. National Grid 18T 5x7 Tile</li> <li>U.S. National Grid 19T 5x7 Tile</li> <li>District Boundary</li> <li>Town Boundary</li> </ul> <p>1,000 meter US National Grid<br/>North American Datum 1983<br/>Grid Zone Designation: 18T</p> <p>1,000 meter US National Grid<br/>North American Datum 1983<br/>Grid Zone Designation: 19T</p> <p>Vermont State Plane Coordinate System<br/>North American Datum of 1983<br/>SPCS Zone Identifier: 4400<br/>Geodetic Reference System 80<br/>500-meter grid, Easting - Northing</p> <p>Map generated: 03 November 2015</p> <p>Contact information:<br/>Vermont Agency of Transportation<br/>- Mapping Section<br/>1 National Life Drive, Montpelier, VT 05633-5001<br/>Telephone: 802-828-2600</p> <p>This map was funded in part through grants from the Federal Highway Administration, U.S. Department of Transportation. The representation of the authors expressed herein do not necessarily state or reflect those of the U.S. Department of Transportation.</p> |
|---|---|---|



0 0.2 0.4 Miles

Scale 1:12,672 (printed size: 24 x 36 inches)

**FIELD ASSESSMENT MAP SERIES**

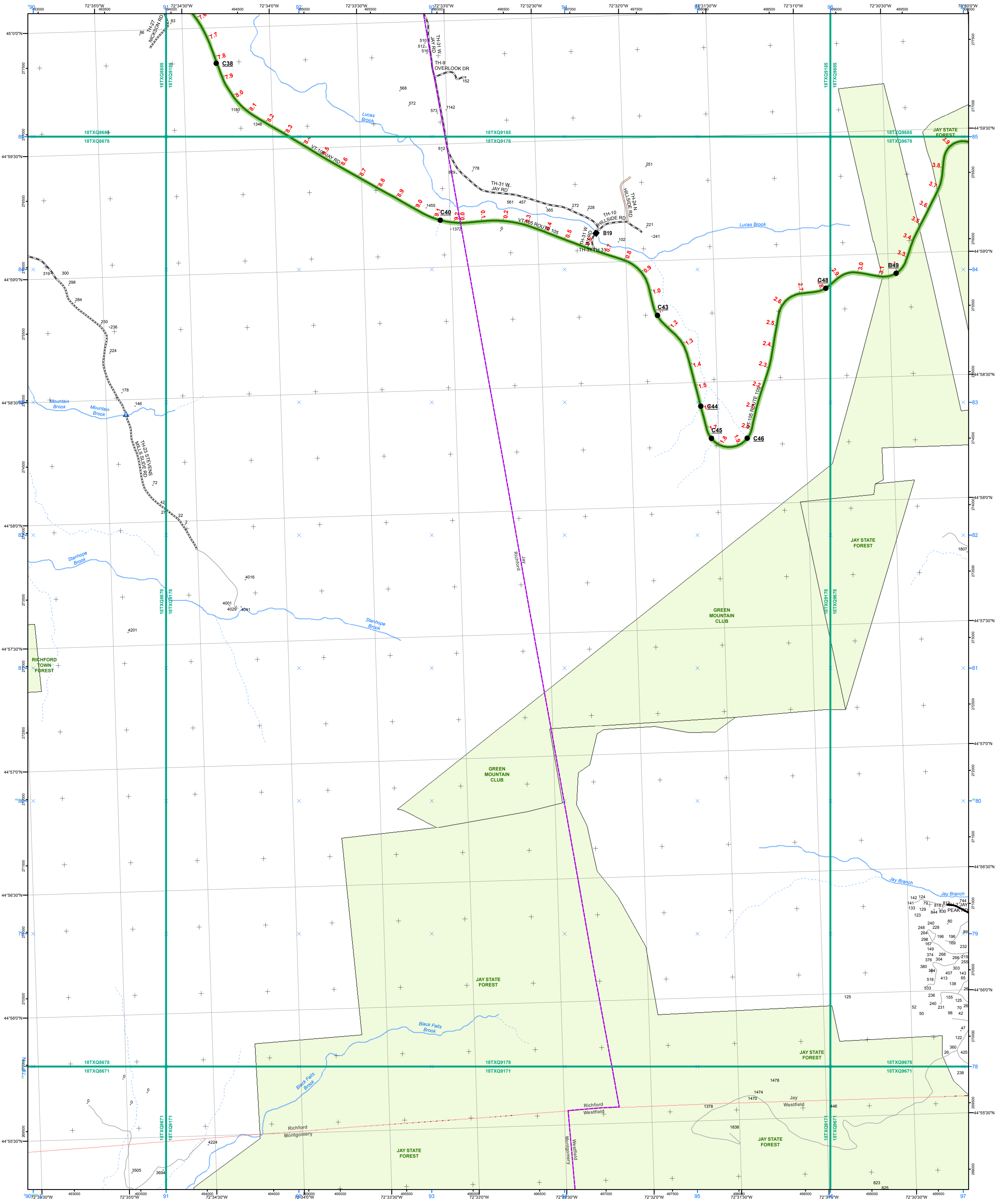
USNG Page #: **18TXQ9171**

Sheet ID: **XQ9171**

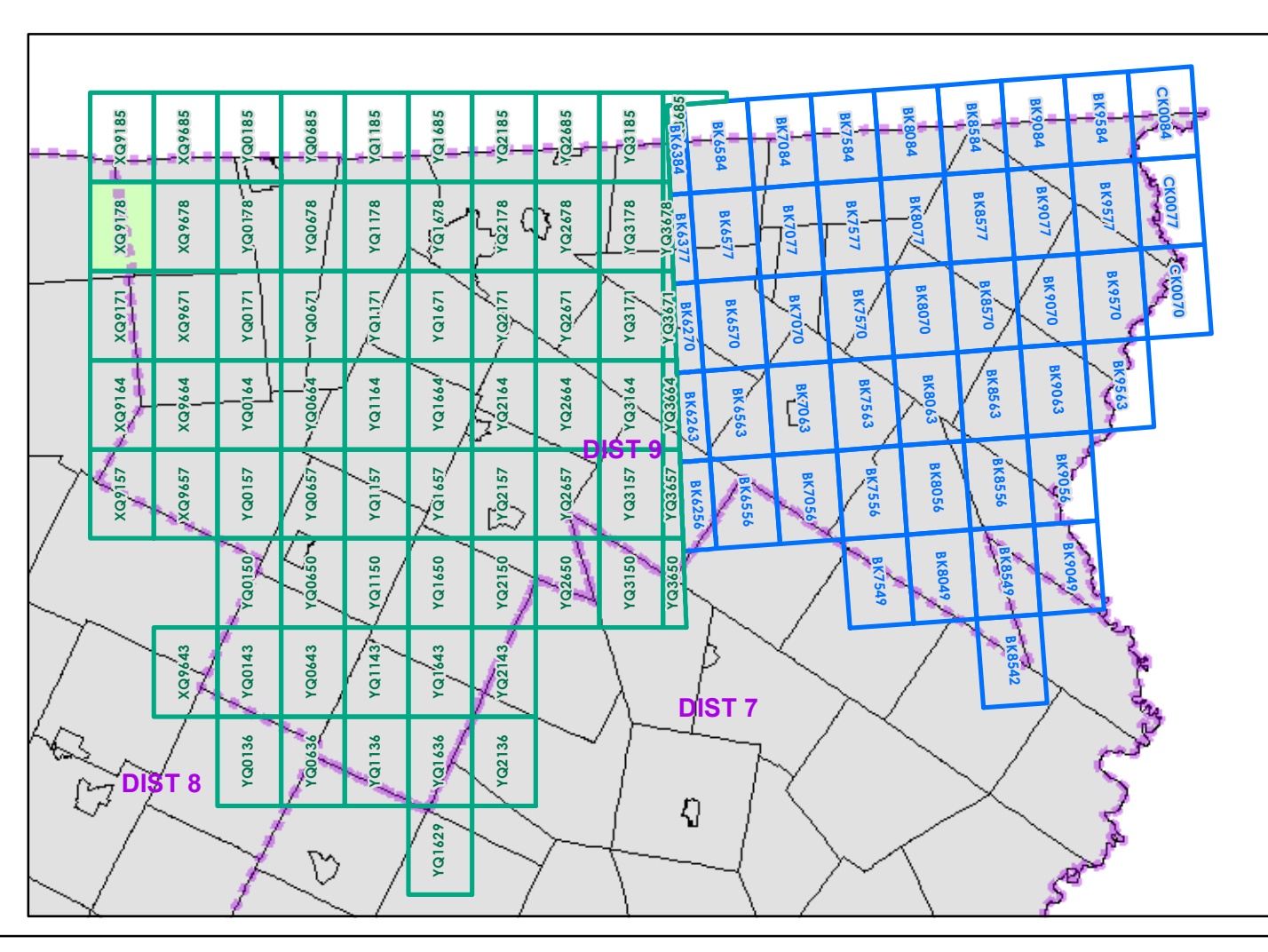
District: **9**

**TOWNS INCLUDED ON SHEET**

Jay  
Montgomery  
Richford  
Westfield



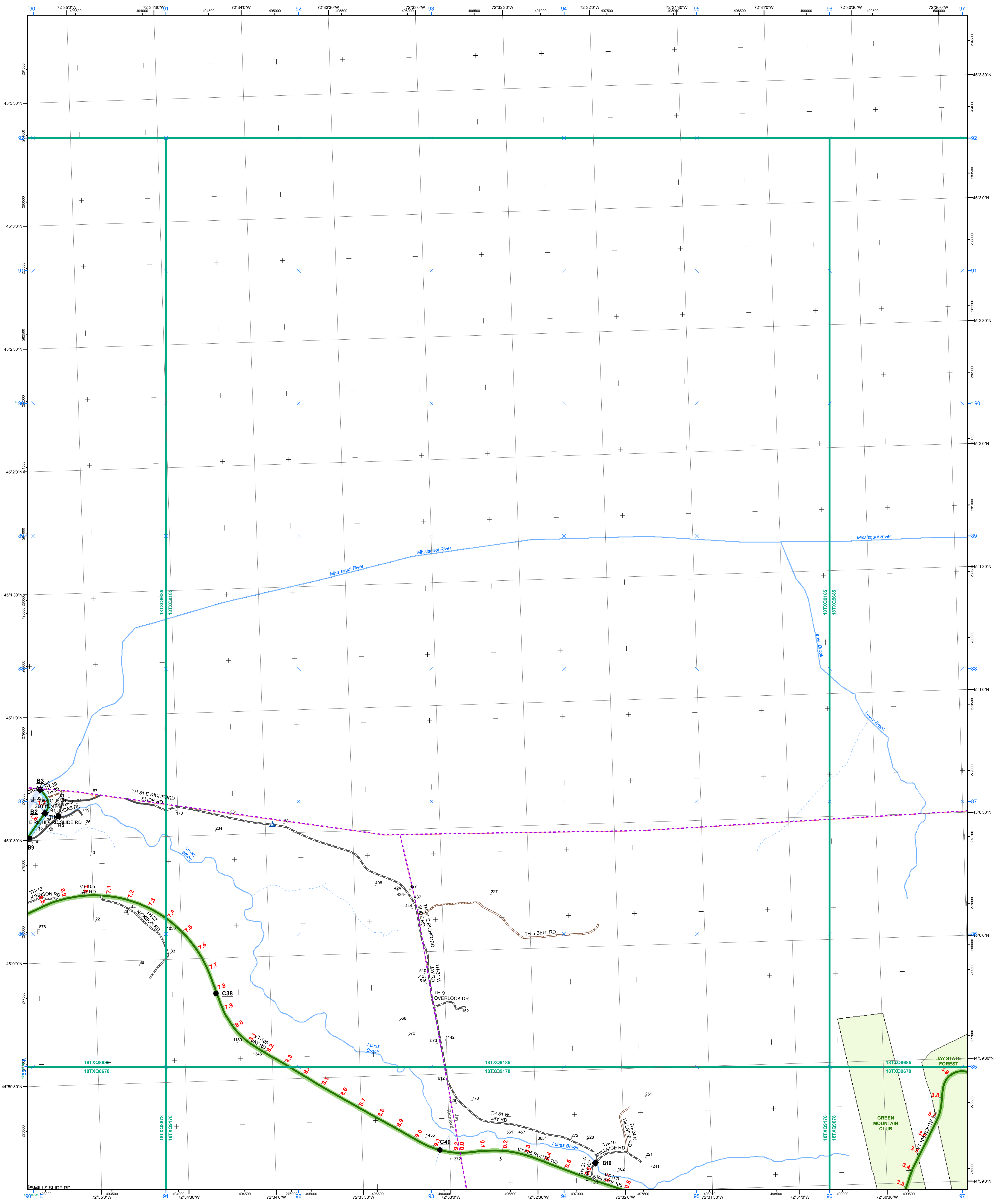
- |   |   |   |
|---|---|---|
| <ul style="list-style-type: none"> <li>Interstate</li> <li>Interstate Ramp</li> <li>Divided U.S. Highway</li> <li>U.S. Highway Ramp</li> <li>U.S. Highway</li> <li>State Highway - Paved</li> <li>State Highway - Gravel</li> <li>State Highway Ramp - Paved</li> <li>Class 1 - Paved</li> <li>Class 2 - Paved</li> <li>Class 2 - Gravel</li> <li>Class 2 - Graded Earth</li> <li>Class 3 - Paved</li> <li>Class 3 - Gravel</li> <li>Class 3 - Graded Earth</li> <li>Class 3 - Unimproved / Primitive</li> <li>Class 4 - Paved</li> <li>Class 4 - Gravel</li> <li>Class 4 - Graded Earth</li> <li>Class 4 - Unimproved / Primitive</li> <li>Class 4 - Impassable or Untraveled</li> <li>National or State Forest Highway</li> <li>Legal Trail</li> <li>Private</li> <li>Discontinued</li> <li>Proposed Highway</li> </ul> | <p><b>Functional Class</b></p> <ul style="list-style-type: none"> <li>2 - Principal Arterial - Freeways and Expressways</li> <li>3 - Principal Arterial - Other</li> <li>4 - Minor Arterial</li> <li>5 - Major Collector</li> <li>6 - Minor Collector</li> </ul> <p><b>Bridge/Culvert</b></p> <ul style="list-style-type: none"> <li>● Bridge or Culvert Greater than 20'</li> <li>● Bridge or Culvert 6' - 20'</li> <li>▲ VOB/CIT Bridge</li> <li>▲ VOB/CIT Culvert</li> </ul> <p><b>Railroad</b></p> <ul style="list-style-type: none"> <li>— Railroad</li> <li>— Inactive Railroad - Rail Trail</li> <li>Ⓛ VTrans District Office</li> <li>Ⓛ Building</li> <li>Ⓛ Cemetery</li> <li>Ⓛ Airport</li> <li>Ⓛ Named Lake-Pond</li> <li>Ⓛ Unnamed Lake-Pond</li> <li>Ⓛ Named River-Stream</li> <li>Ⓛ Unnamed River-Stream</li> <li>Ⓛ Public Land</li> </ul> | <ul style="list-style-type: none"> <li>U.S. National Grid 18T 5x7 Tile</li> <li>U.S. National Grid 19T 5x7 Tile</li> <li>District Boundary</li> <li>Town Boundary</li> </ul> <p>1,000 meter US National Grid<br/>North American Datum 1983<br/>Grid Zone Designation: 18T</p> <p>1,000 meter US National Grid<br/>North American Datum 1983<br/>Grid Zone Designation: 19T</p> <p>Vermont State Plane Coordinate System<br/>North American Datum of 1983<br/>SPCS Zone Identifier: 4400<br/>Geodetic Reference System 80<br/>500-meter grid, Easting - Northing</p> <p>Map generated: 03 November 2015</p> <p>Contact information:<br/>Vermont Agency of Transportation<br/>- Mapping Section<br/>1 National Life Drive, Montpelier, VT 05633-5001<br/>Telephone: 802-828-2600</p> <p>This map was funded in part through grants from the Federal Highway Administration, U.S. Department of Transportation. The representation of the authors expressed herein do not necessarily state or reflect those of the U.S. Department of Transportation.</p> |
|---|---|---|



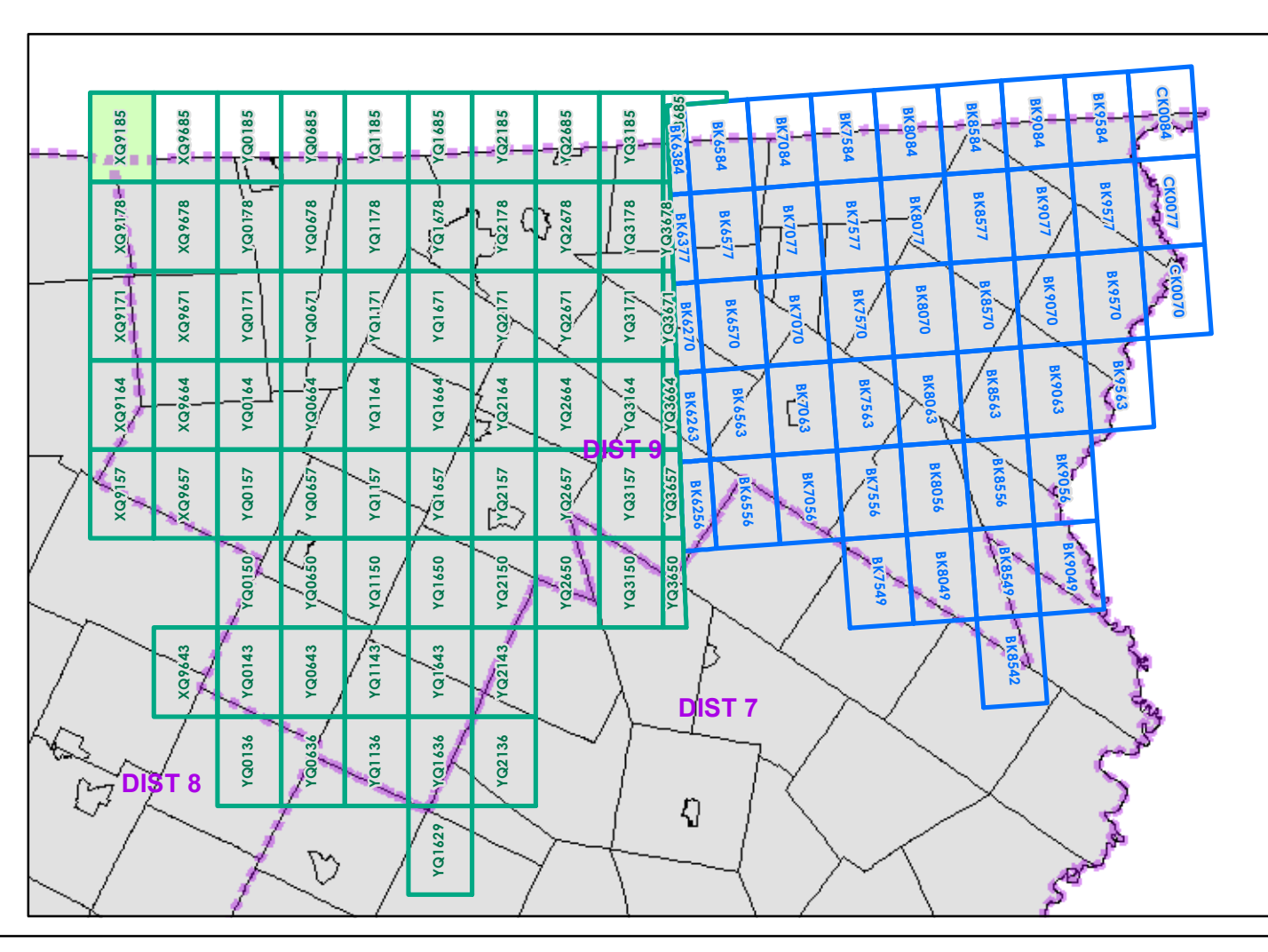
0 0.2 0.4 Miles  
Scale 1:12,672 (printed size: 24 x 36 inches)

**FIELD ASSESSMENT MAP SERIES**  
USNG Page #: **18TXQ9178**  
Sheet ID: **XQ9178**  
District: **9**

**TOWNS INCLUDED ON SHEET**  
Jay  
Montgomery  
Richford  
Westfield



- |   |  |   |
|---|--|---|
| <ul style="list-style-type: none"> <li>Interstate</li> <li>Interstate Ramp</li> <li>Divided U.S. Highway</li> <li>U.S. Highway Ramp</li> <li>U.S. Highway</li> <li>State Highway - Paved</li> <li>State Highway - Gravel</li> <li>State Highway Ramp - Paved</li> <li>Class 1 - Paved</li> <li>Class 2 - Paved</li> <li>Class 2 - Gravel</li> <li>Class 3 - Paved</li> <li>Class 3 - Gravel</li> <li>Class 3 - Graded Earth</li> <li>Class 3 - Unimproved / Primitive</li> <li>Class 4 - Paved</li> <li>Class 4 - Gravel</li> <li>Class 4 - Graded Earth</li> <li>Class 4 - Unimproved / Primitive</li> <li>Class 4 - Impassable or Untraveled</li> <li>National or State Forest Highway</li> <li>Legal Trail</li> <li>Private</li> <li>Discontinued</li> <li>Proposed Highway</li> </ul> | <ul style="list-style-type: none"> <li>2 - Principal Arterial - Freeways and Expressways</li> <li>3 - Principal Arterial - Other</li> <li>4 - Minor Arterial</li> <li>5 - Major Collector</li> <li>6 - Minor Collector</li> </ul>  | <ul style="list-style-type: none"> <li>U.S. National Grid 18T 5x7 Tile</li> <li>U.S. National Grid 19T 5x7 Tile</li> <li>District Boundary</li> <li>Town Boundary</li> </ul>  |
| <ul style="list-style-type: none"> <li>Bridge or Culvert</li> <li>Bridge or Culvert Greater than 20'</li> <li>Bridge or Culvert 6' - 20'</li> <li>VOBCIT Bridge</li> <li>VOBCIT Culvert</li> </ul>  | <ul style="list-style-type: none"> <li>Railroad</li> <li>Railroad</li> <li>Inactive Railroad - Rail Trail</li> <li>VTrans District Office</li> <li>Building</li> <li>Cemetery</li> <li>Airport</li> <li>Named Lake-Pond</li> <li>Unnamed Lake-Pond</li> <li>Named River-Stream</li> <li>Unnamed River-Stream</li> <li>Public Land</li> </ul> | <ul style="list-style-type: none"> <li>1,000 meter US National Grid North American Datum 1983 Grid Zone Designation: 18T</li> <li>1,000 meter US National Grid North American Datum 1983 Grid Zone Designation: 19T</li> </ul>  |
| <ul style="list-style-type: none"> <li>Vermont State Plane Coordinate System North American Datum of 1983</li> <li>SPCS Zone Identifier: 4400</li> <li>Geoidetic Reference System 80</li> <li>500-meter grid, Easting - Northing</li> <li>Map generated: 03 November 2015</li> </ul>  | <ul style="list-style-type: none"> <li>Contact information:</li> <li>Vermont Agency of Transportation - Mapping Section</li> <li>1 National Life Drive, Montpelier, VT 05633-5001</li> <li>Telephone: 802-828-2600</li> </ul>  | <ul style="list-style-type: none"> <li>This map was funded in part through grants from the Federal Highway Administration, U.S. Department of Transportation. The representation of the authors expressed herein do not necessarily state or reflect those of the U.S. Department of Transportation.</li> </ul> |



0 0.2 0.4 Miles

Scale 1:12,672 (printed size: 24 x 36 inches)

**FIELD ASSESSMENT MAP SERIES**

USNG Page #: **18TXQ9185**

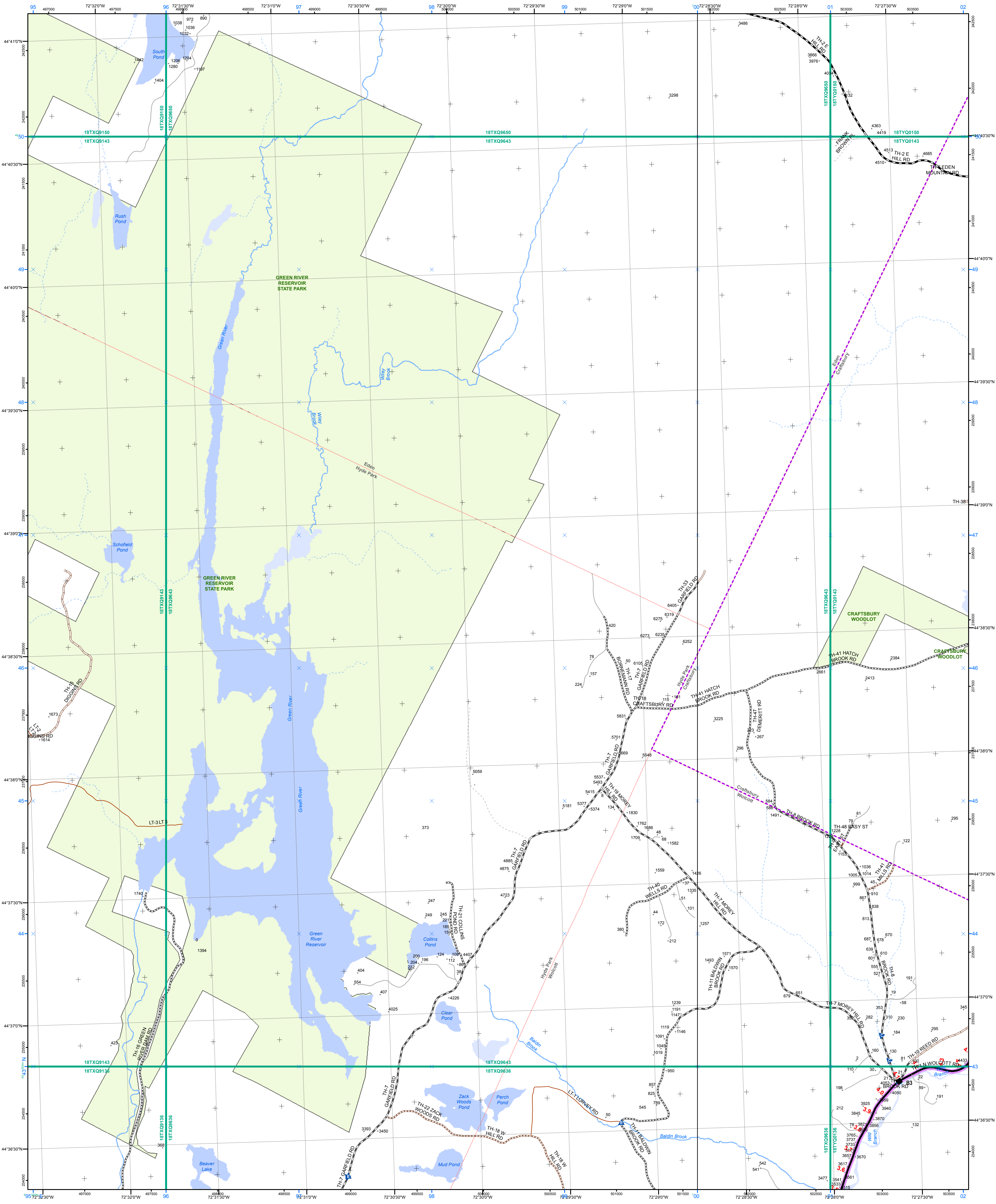
Sheet ID: **XQ9185**

District: **9**

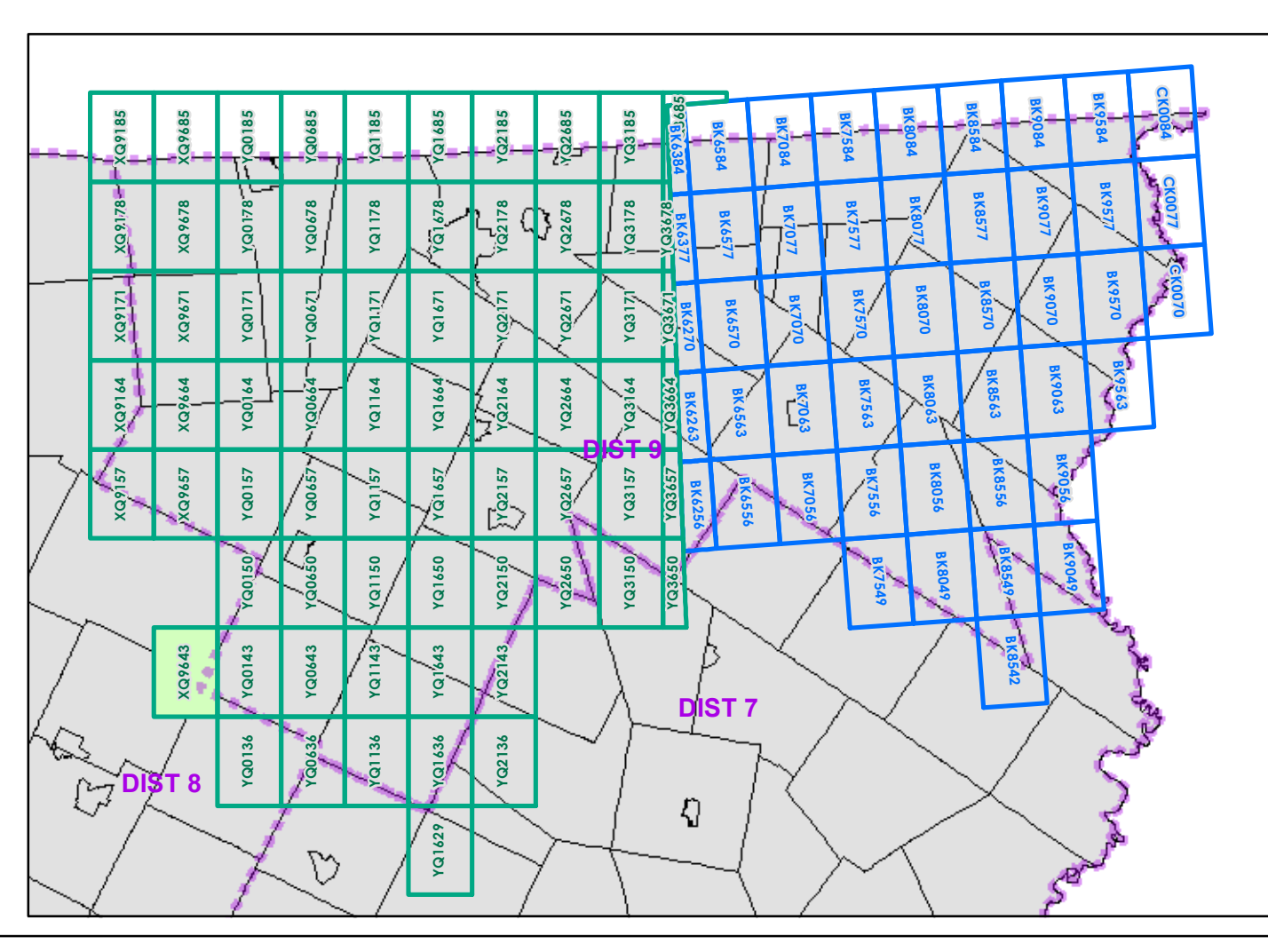
**TOWNS INCLUDED ON SHEET**

Jay

Richford



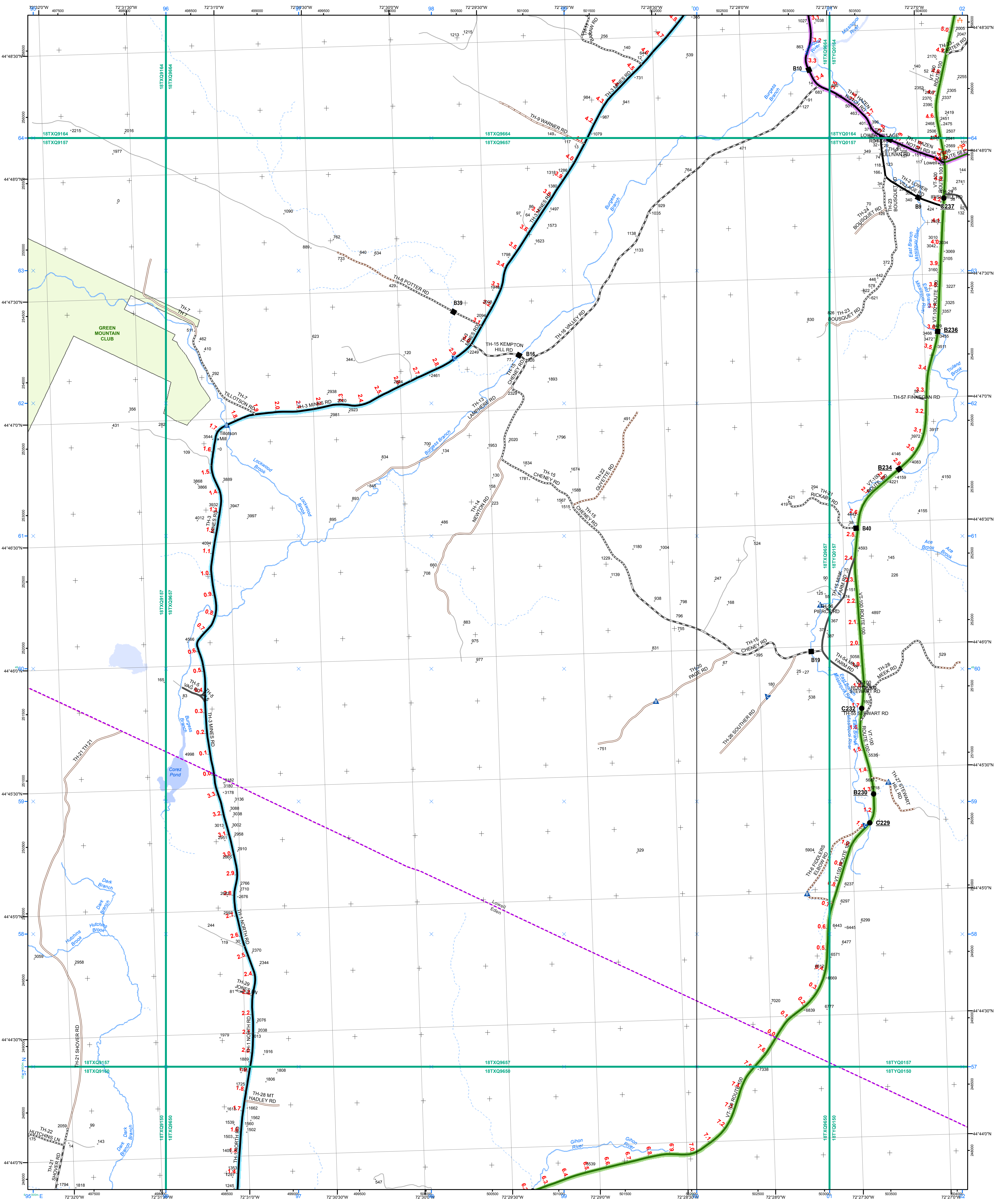
- |  |   |   |  |  |
|--|---|---|--|--|
| <ul style="list-style-type: none"> <li>Interstate</li> <li>Interstate Ramp</li> <li>Divided U.S. Highway</li> <li>U.S. Highway Ramp</li> <li>U.S. Highway</li> <li>State Highway - Paved</li> <li>State Highway - Gravel</li> <li>State Highway Ramp - Paved</li> <li>Class 1 - Paved</li> <li>Class 2 - Gravel</li> <li>Class 2 - Graded Earth</li> <li>Class 3 - Paved</li> <li>Class 3 - Gravel</li> <li>Class 3 - Graded Earth</li> <li>Class 3 - Unimproved / Primitive</li> <li>Class 4 - Paved</li> <li>Class 4 - Gravel</li> <li>Class 4 - Graded Earth</li> <li>Class 4 - Unimproved / Primitive</li> <li>Class 4 - Impassable or Untraveled</li> <li>National or State Forest Highway</li> <li>Legal Trail</li> <li>Private</li> <li>Discontinued</li> <li>Proposed Highway</li> </ul> | <ul style="list-style-type: none"> <li>2 - Principal Arterial - Freeways and Expressways</li> <li>3 - Principal Arterial - Other</li> <li>4 - Minor Arterial</li> <li>5 - Major Collector</li> <li>6 - Minor Collector</li> </ul> | <ul style="list-style-type: none"> <li>Bridge or Culvert Greater than 20'</li> <li>Bridge or Culvert 6' - 20'</li> <li>VOBCIT Bridge</li> <li>VOBCIT Culvert</li> </ul> | <ul style="list-style-type: none"> <li>Railroad</li> <li>Inactive Railroad - Rail Trail</li> <li>VTrans District Office</li> <li>Building</li> <li>Cemetery</li> <li>Airport</li> <li>Named Lake-Pond</li> <li>Unnamed Lake-Pond</li> <li>Named River-Stream</li> <li>Unnamed River-Stream</li> <li>Public Land</li> </ul> | <ul style="list-style-type: none"> <li>U.S. National Grid 18T 5x7 Tile</li> <li>U.S. National Grid 19T 5x7 Tile</li> <li>District Boundary</li> <li>Town Boundary</li> </ul> |
|--|---|---|--|--|
- 1,000 meter US National Grid  
 North American Datum 1983  
 Grid Zone Designation: 18T
- 1,000 meter US National Grid  
 North American Datum 1983  
 Grid Zone Designation: 19T
- Vermont State Plane Coordinate System  
 North American Datum of 1983  
 SPCS Zone Identifier: 4400  
 Geodetic Reference System 80  
 500-meter grid, Easting - Northing  
 Map generated: 03 November 2015
- Contact information:  
 Vermont Agency of Transportation  
 - Mapping Section  
 1 National Life Drive, Montpelier, VT 05633-5001  
 Telephone: 802-828-2600
- This map was funded in part through grants from the Federal Highway Administration, U.S. Department of Transportation. The representation of the authors expressed herein do not necessarily state or reflect those of the U.S. Department of Transportation.
- 2.2 Distance along linear referenced Highway (route log measure)**  
**B20 / C20 State Bridge or Culvert Identifier**  
**B20 / C20 Town Bridge or Culvert Identifier**



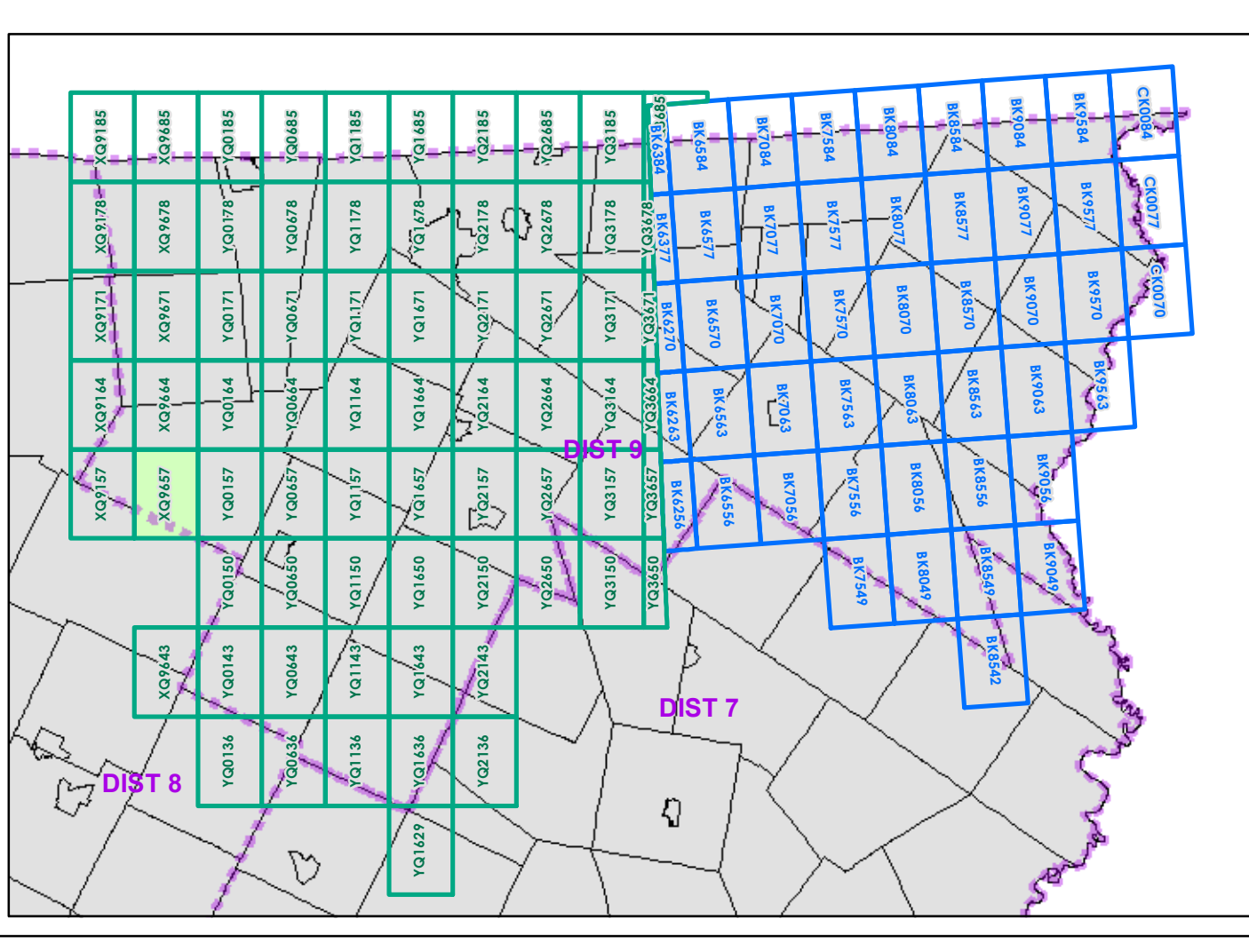
0 0.2 0.4 Miles  
 Scale 1:12,672 (printed size: 24 x 36 inches)

**FIELD ASSESSMENT MAP SERIES**  
 USNG Page #: **18TXQ9643**  
 Sheet ID: **XQ9643**  
 District: **9**

**TOWNS INCLUDED ON SHEET**  
 Craftsbury  
 Eden  
 Hyde Park  
 Wolcott



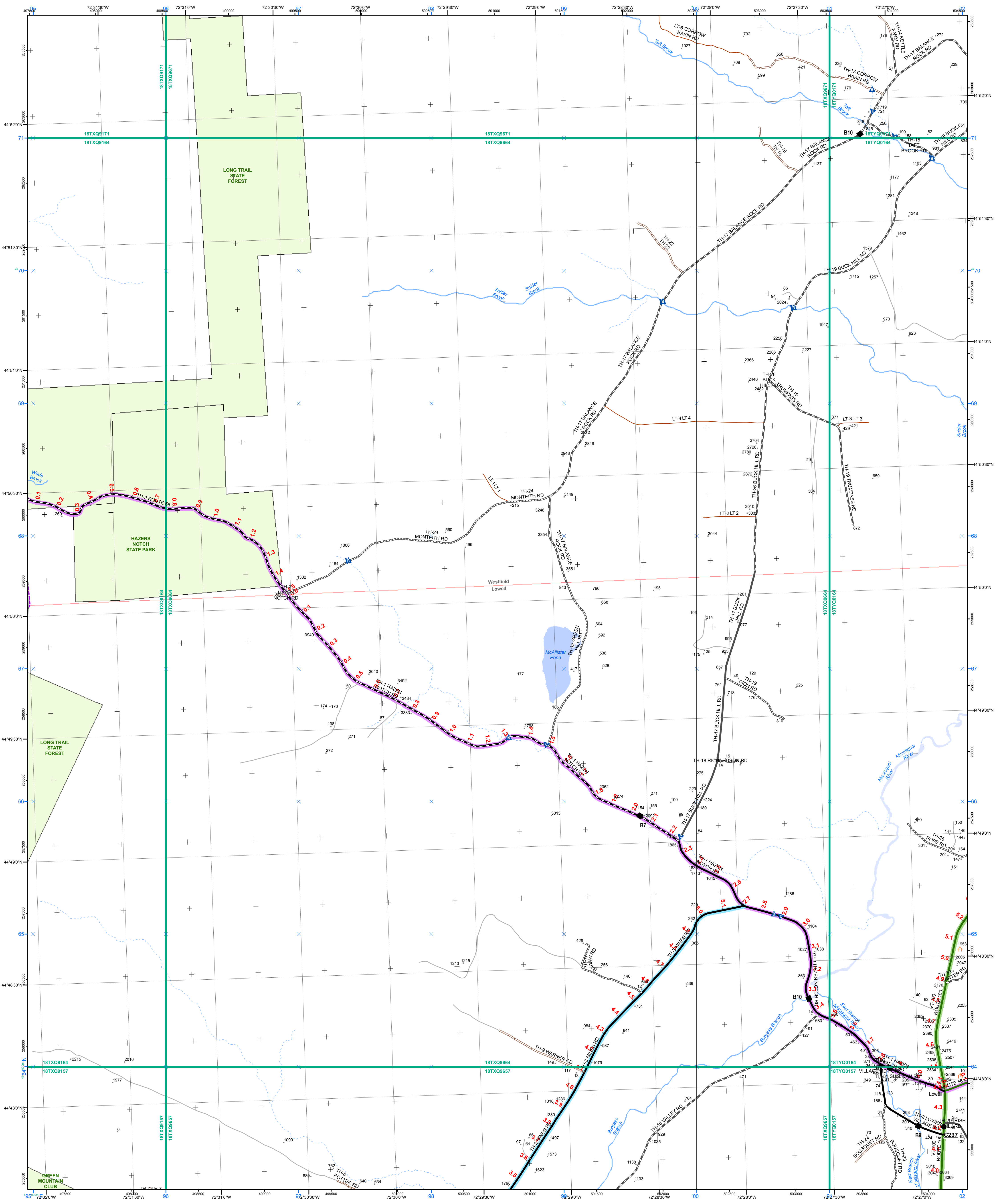
- Interstate
  - Interstate Ramp
  - Divided U.S. Highway
  - U.S. Highway Ramp
  - U.S. Highway
  - State Highway - Paved
  - State Highway - Gravel
  - State Highway Ramp - Paved
  - Class 1 - Paved
  - Class 2 - Paved
  - Class 2 - Gravel
  - Class 3 - Graded Earth
  - Class 3 - Paved
  - Class 3 - Gravel
  - Class 3 - Graded Earth
  - Class 3 - Unimproved / Primitive
  - Class 4 - Paved
  - Class 4 - Gravel
  - Class 4 - Graded Earth
  - Class 4 - Unimproved / Primitive
  - Class 4 - Impassable or Untraveled
  - National or State Forest Highway
  - Legal Trail
  - Private
  - Discontinued
  - Proposed Highway
- Functional Class**
- 2 - Principal Arterial - Freeways and Expressways
  - 3 - Principal Arterial - Other
  - 4 - Minor Arterial
  - 5 - Major Collector
  - 6 - Minor Collector
- Bridge/Culvert**
- Bridge or Culvert Greater than 20'
  - Bridge or Culvert 6' - 20'
  - VOB/CIT Bridge
  - VOB/CIT Culvert
- Railroad**
- Railroad
  - Inactive Railroad - Rail Trail
- Other**
- VTrans District Office
  - Building
  - Cemetery
  - Airport
  - Named Lake-Pond
  - Unnamed Lake-Pond
  - Named River-Stream
  - Unnamed River-Stream
  - Public Land
- Grid**
- U.S. National Grid 18T 5x7 Tile
  - U.S. National Grid 19T 5x7 Tile
  - District Boundary
  - Town Boundary
- Scale**
- 1,000 meter US National Grid North American Datum 1983 Grid Zone Designation: 18T
  - 1,000 meter US National Grid North American Datum 1983 Grid Zone Designation: 19T
- Coordinate System**
- Vermont State Plane Coordinate System North American Datum of 1983 SPCS Zone Identifier: 4000 Geodetic Reference System 80 500-meter grid, Easting - Northing
- Map generated: 03 November 2015**
- Contact information:**  
 Vermont Agency of Transportation - Mapping Section  
 1 National Life Drive, Montpelier, VT 05633-5001  
 Telephone: 802-828-2600
- This map was funded in part through grants from the Federal Highway Administration, U.S. Department of Transportation. The representation of the authors expressed herein do not necessarily state or reflect those of the U.S. Department of Transportation.**
- 2.2 Distance along linear referenced Highway (route log measure)**
- B20 / C20 State Bridge or Culvert Identifier**  
**B20 / C20 Town Bridge or Culvert Identifier**



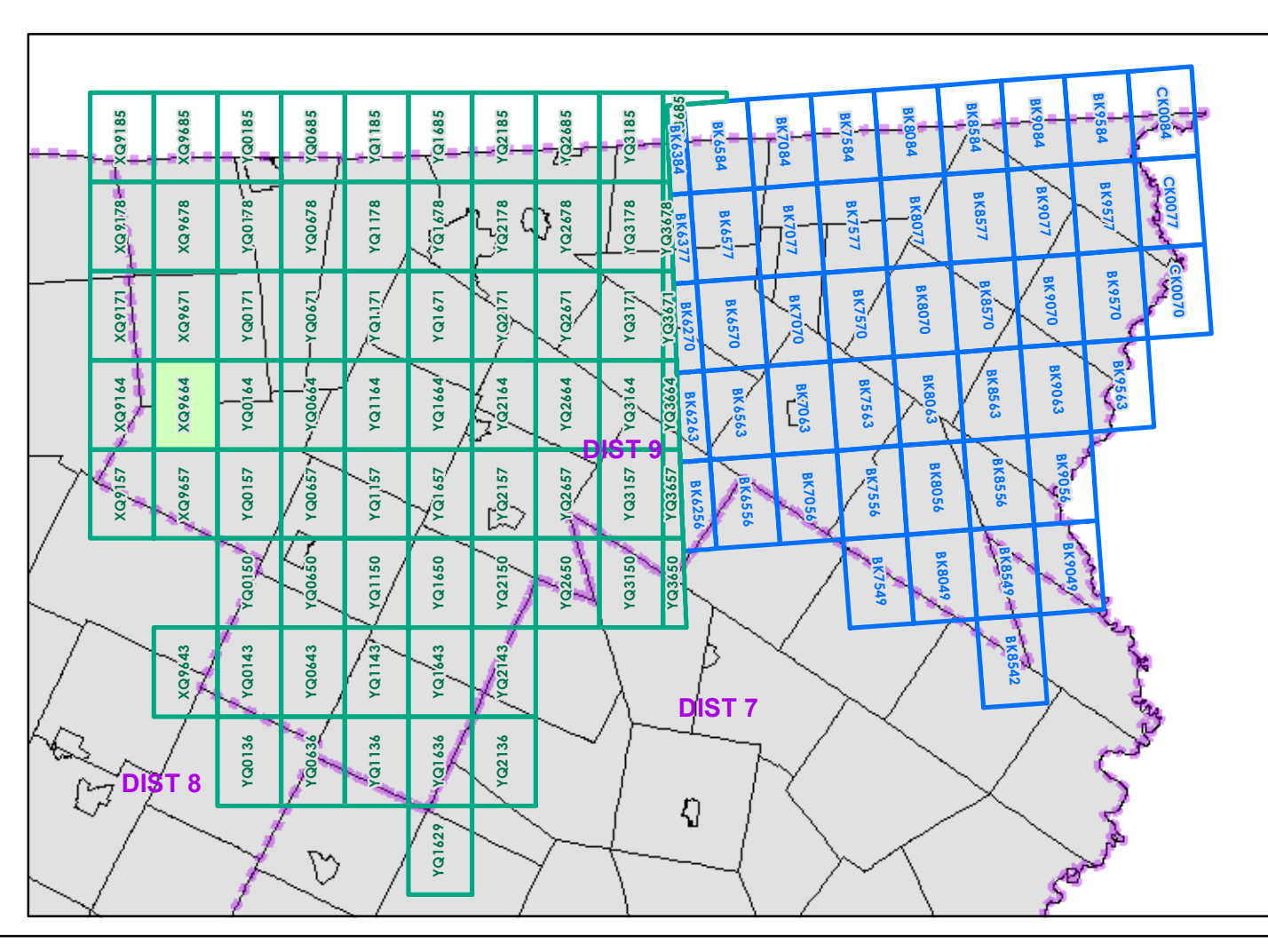
0 0.2 0.4 Miles  
 Scale 1:12,672 (printed size: 24 x 36 inches)

**FIELD ASSESSMENT MAP SERIES**  
 USNG Page #: **18TXQ9657**  
 Sheet ID: **XQ9657**  
 District: **9**

**TOWNS INCLUDED ON SHEET**  
 Eden  
 Lowell



- |   |   |  |
|---|---|--|
| <ul style="list-style-type: none"> <li>Interstate</li> <li>Interstate Ramp</li> <li>Divided U.S. Highway</li> <li>U.S. Highway Ramp</li> <li>U.S. Highway</li> <li>State Highway - Paved</li> <li>State Highway - Gravel</li> <li>State Highway Ramp - Paved</li> <li>Class 1 - Paved</li> <li>Class 2 - Paved</li> <li>Class 2 - Gravel</li> <li>Class 2 - Graded Earth</li> <li>Class 3 - Paved</li> <li>Class 3 - Gravel</li> <li>Class 3 - Graded Earth</li> <li>Class 3 - Unimproved / Primitive</li> <li>Class 4 - Paved</li> <li>Class 4 - Gravel</li> <li>Class 4 - Unimproved / Primitive</li> <li>Class 4 - Impassable or Untraveled</li> <li>National or State Forest Highway</li> <li>Legal Trail</li> <li>Private</li> <li>Discontinued</li> <li>Proposed Highway</li> </ul> | <p><b>Functional Class</b></p> <ul style="list-style-type: none"> <li>2 - Principal Arterial - Freeways and Expressways</li> <li>3 - Principal Arterial - Other</li> <li>4 - Minor Arterial</li> <li>5 - Major Collector</li> <li>6 - Minor Collector</li> </ul> <p><b>Bridge/Culvert</b></p> <ul style="list-style-type: none"> <li>Bridge or Culvert Greater than 20'</li> <li>Bridge or Culvert 6' - 20'</li> <li>VOBCIT Bridge</li> <li>VOBCIT Culvert</li> </ul> <p><b>Railroad</b></p> <ul style="list-style-type: none"> <li>Railroad</li> <li>Inactive Railroad - Rail Trail</li> <li>VTrans District Office</li> <li>Building</li> <li>Cemetery</li> <li>Airport</li> <li>Named Lake-Pond</li> <li>Unnamed Lake-Pond</li> <li>Named River-Stream</li> <li>Unnamed River-Stream</li> <li>Public Land</li> </ul> | <ul style="list-style-type: none"> <li>U.S. National Grid 18T 5x7 Tile</li> <li>U.S. National Grid 19T 5x7 Tile</li> <li>District Boundary</li> <li>Town Boundary</li> </ul> <p>1,000 meter US National Grid<br/>North American Datum 1983<br/>Grid Zone Designation: 18T</p> <p>1,000 meter US National Grid<br/>North American Datum 1983<br/>Grid Zone Designation: 19T</p> <p>Vermont State Plane Coordinate System<br/>North American Datum of 1983<br/>SPCS Zone Identifier: 4400<br/>Geoidetic Reference System 80<br/>500-meter grid, Easting - Northing</p> <p>Map generated: 03 November 2015</p> <p>Contact information:<br/>Vermont Agency of Transportation<br/>- Mapping Section<br/>1 National Life Drive, Montpelier, VT 05633-5001<br/>Telephone: 802-828-2600</p> <p>This map was funded in part through grants from the Federal Highway Administration, U.S. Department of Transportation. The representation of the authors expressed herein do not necessarily state or reflect those of the U.S. Department of Transportation.</p> |
|---|---|--|



0 0.2 0.4 Miles

Scale 1:12,672 (printed size: 24 x 36 inches)

**FIELD ASSESSMENT MAP SERIES**

USNG Page #: **18TXQ9664**

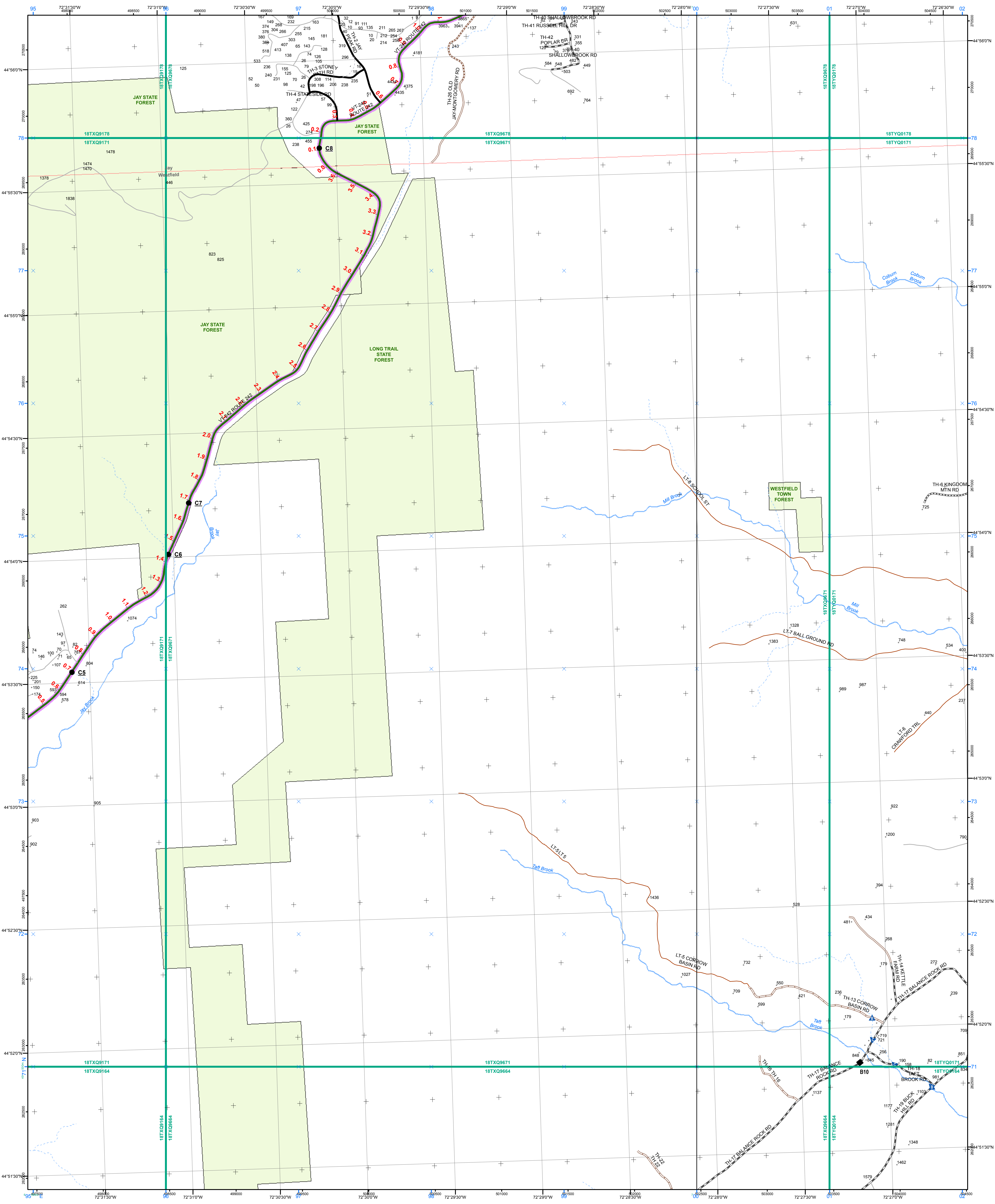
Sheet ID: **XQ9664**

District: **9**

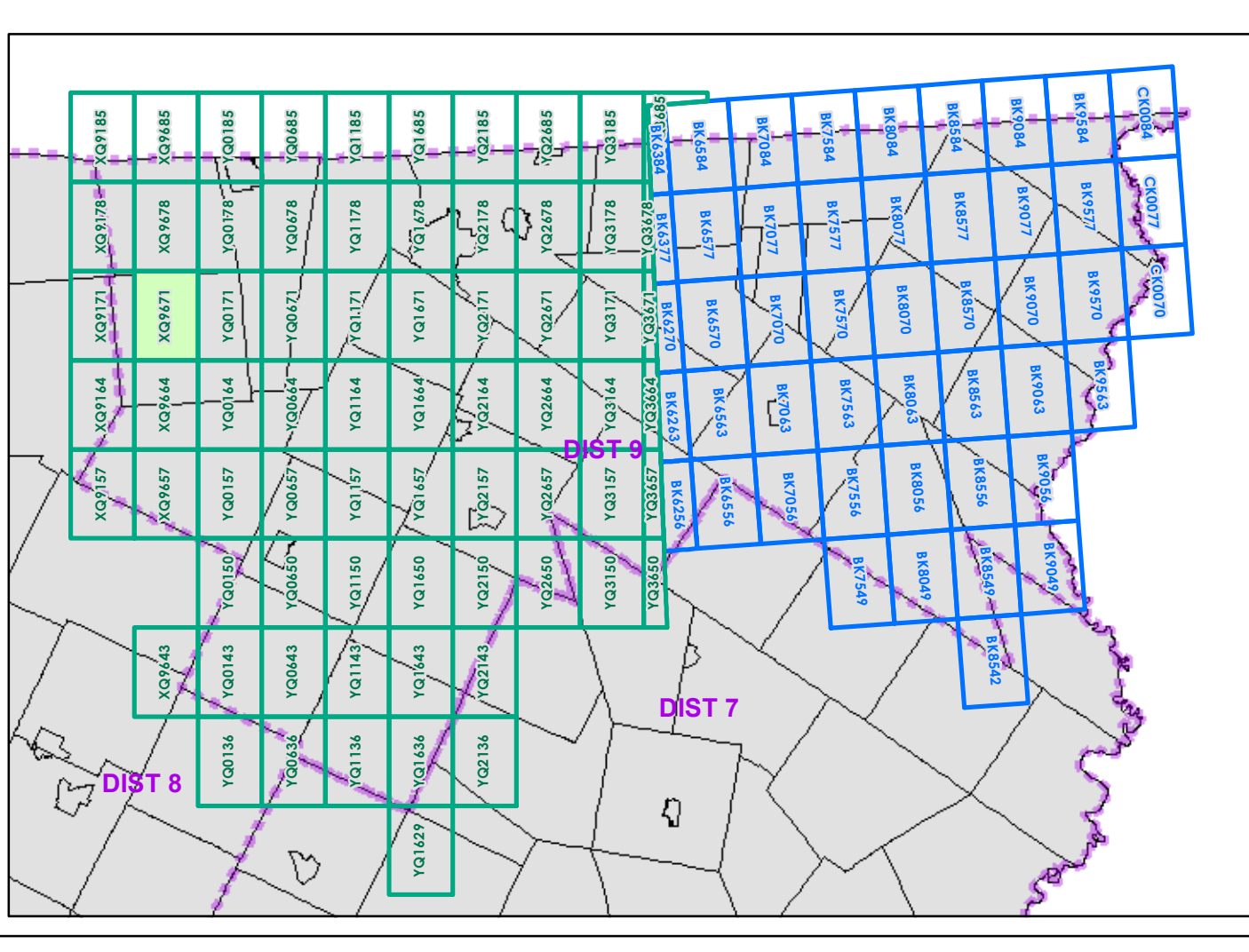
**TOWNS INCLUDED ON SHEET**

Lowell  
Montgomery  
Westfield





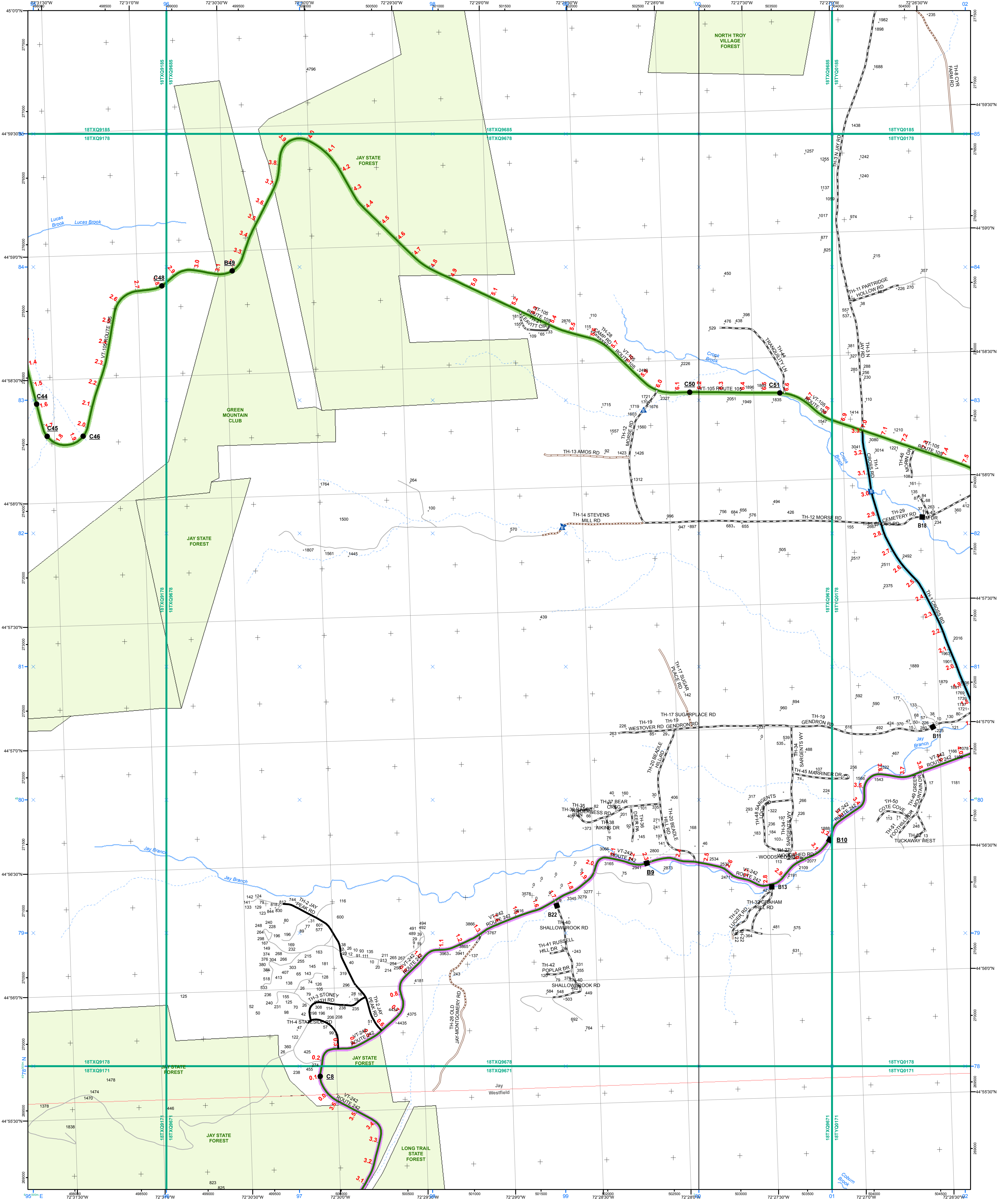
- |   |   |  |
|---|---|--|
| <ul style="list-style-type: none"> <li>Interstate</li> <li>Interstate Ramp</li> <li>Divided U.S. Highway</li> <li>U.S. Highway Ramp</li> <li>U.S. Highway</li> <li>State Highway - Paved</li> <li>State Highway - Gravel</li> <li>State Highway Ramp - Paved</li> <li>Class 1 - Paved</li> <li>Class 2 - Paved</li> <li>Class 2 - Gravel</li> <li>Class 2 - Graded Earth</li> <li>Class 3 - Paved</li> <li>Class 3 - Gravel</li> <li>Class 3 - Graded Earth</li> <li>Class 3 - Unimproved / Primitive</li> <li>Class 4 - Paved</li> <li>Class 4 - Gravel</li> <li>Class 4 - Graded Earth</li> <li>Class 4 - Unimproved / Primitive</li> <li>Class 4 - Impassable or Untraveled</li> <li>National or State Forest Highway</li> <li>Legal Trail</li> <li>Private</li> <li>Discontinued</li> <li>Proposed Highway</li> </ul> | <p><b>Functional Class</b></p> <ul style="list-style-type: none"> <li>2 - Principal Arterial - Freeways and Expressways</li> <li>3 - Principal Arterial - Other</li> <li>4 - Minor Arterial</li> <li>5 - Major Collector</li> <li>6 - Minor Collector</li> </ul> <p><b>Bridge/Culvert</b></p> <ul style="list-style-type: none"> <li>Bridge or Culvert Greater than 20'</li> <li>Bridge or Culvert 6' - 20'</li> <li>VOBCIT Bridge</li> <li>VOBCIT Culvert</li> </ul> <p><b>Railroad</b></p> <ul style="list-style-type: none"> <li>Railroad</li> <li>Inactive Railroad - Rail Trail</li> <li>VTrans District Office</li> <li>Building</li> <li>Cemetery</li> <li>Airport</li> <li>Named Lake-Pond</li> <li>Unnamed Lake-Pond</li> <li>Named River-Stream</li> <li>Unnamed River-Stream</li> <li>Public Land</li> </ul> | <ul style="list-style-type: none"> <li>U.S. National Grid 18T 5x7 Tile</li> <li>U.S. National Grid 19T 5x7 Tile</li> <li>District Boundary</li> <li>Town Boundary</li> </ul> <p>1,000 meter US National Grid<br/>North American Datum 1983<br/>Grid Zone Designation: 18T</p> <p>1,000 meter US National Grid<br/>North American Datum 1983<br/>Grid Zone Designation: 19T</p> <p>Vermont State Plane Coordinate System<br/>North American Datum of 1983<br/>SPCS Zone Identifier: 4400<br/>Geodetic Reference System 80<br/>500-meter grid, Easting - Northing<br/>Map generated: 03 November 2015</p> <p>Contact information:<br/>Vermont Agency of Transportation<br/>- Mapping Section<br/>1 National Life Drive, Montpelier, VT 05633-5001<br/>Telephone: 802-828-2600</p> <p>This map was funded in part through grants from the Federal Highway Administration, U.S. Department of Transportation. The representation of the authors expressed herein do not necessarily state or reflect those of the U.S. Department of Transportation.</p> |
|---|---|--|



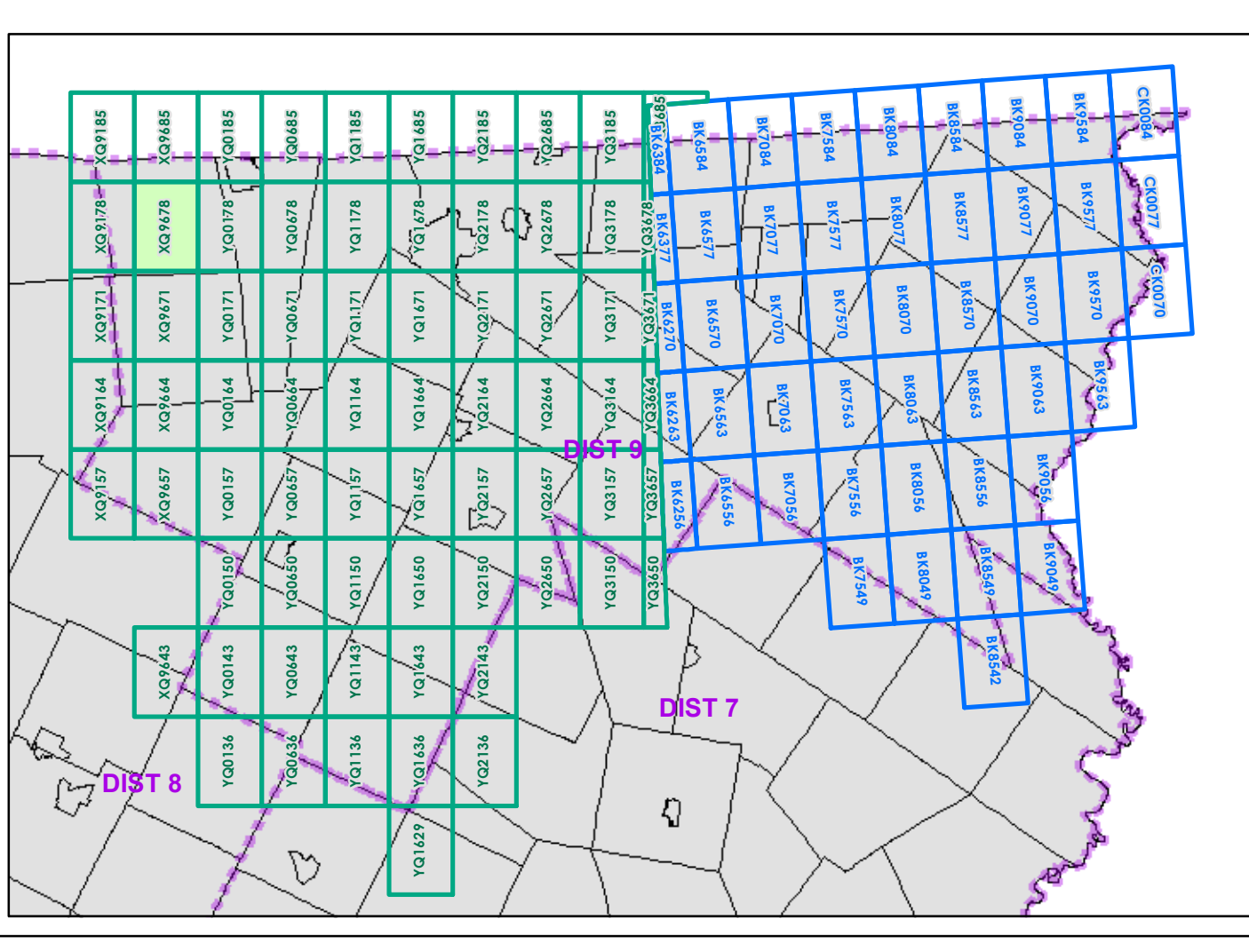
0 0.2 0.4 Miles  
Scale 1:12,672 (printed size: 24 x 36 inches)

**FIELD ASSESSMENT MAP SERIES**  
USNG Page #: **18TXQ9671**  
Sheet ID: **XQ9671**  
District: **9**

**TOWNS INCLUDED ON SHEET**  
Jay  
Westfield



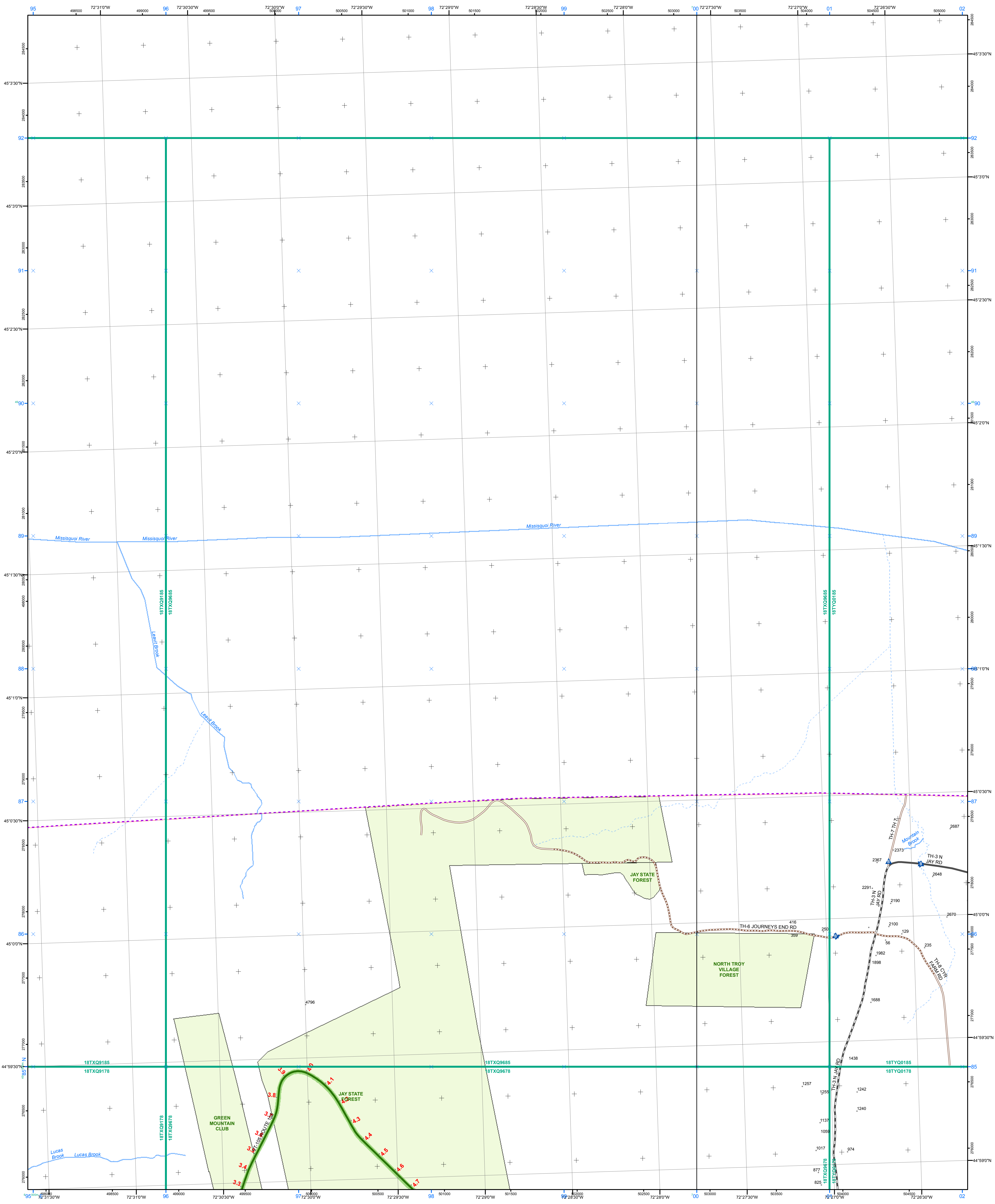
- |   |   |  |
|---|---|--|
| <ul style="list-style-type: none"> <li>Interstate</li> <li>Interstate Ramp</li> <li>Divided U.S. Highway</li> <li>U.S. Highway Ramp</li> <li>U.S. Highway</li> <li>State Highway - Paved</li> <li>State Highway - Gravel</li> <li>State Highway Ramp - Paved</li> <li>Class 1 - Paved</li> <li>Class 2 - Paved</li> <li>Class 2 - Gravel</li> <li>Class 3 - Paved</li> <li>Class 3 - Gravel</li> <li>Class 3 - Graded Earth</li> <li>Class 3 - Unimproved / Primitive</li> <li>Class 4 - Paved</li> <li>Class 4 - Gravel</li> <li>Class 4 - Graded Earth</li> <li>Class 4 - Unimproved / Primitive</li> <li>Class 4 - Impassable or Untraveled</li> <li>National or State Forest Highway</li> <li>Legal Trail</li> <li>Private</li> <li>Discontinued</li> <li>Proposed Highway</li> </ul> | <ul style="list-style-type: none"> <li>2 - Principal Arterial - Freeways and Expressways</li> <li>3 - Principal Arterial - Other</li> <li>4 - Minor Arterial</li> <li>5 - Major Collector</li> <li>6 - Minor Collector</li> </ul> | <ul style="list-style-type: none"> <li>U.S. National Grid 18T 5x7 Tile</li> <li>U.S. National Grid 19T 5x7 Tile</li> <li>District Boundary</li> <li>Town Boundary</li> </ul> |
|---|---|--|
- 2.2** Distance along linear referenced Highway (route log measure)  
**B20 / C20** State Bridge or Culvert Identifier  
**B20 / C20** Town Bridge or Culvert Identifier



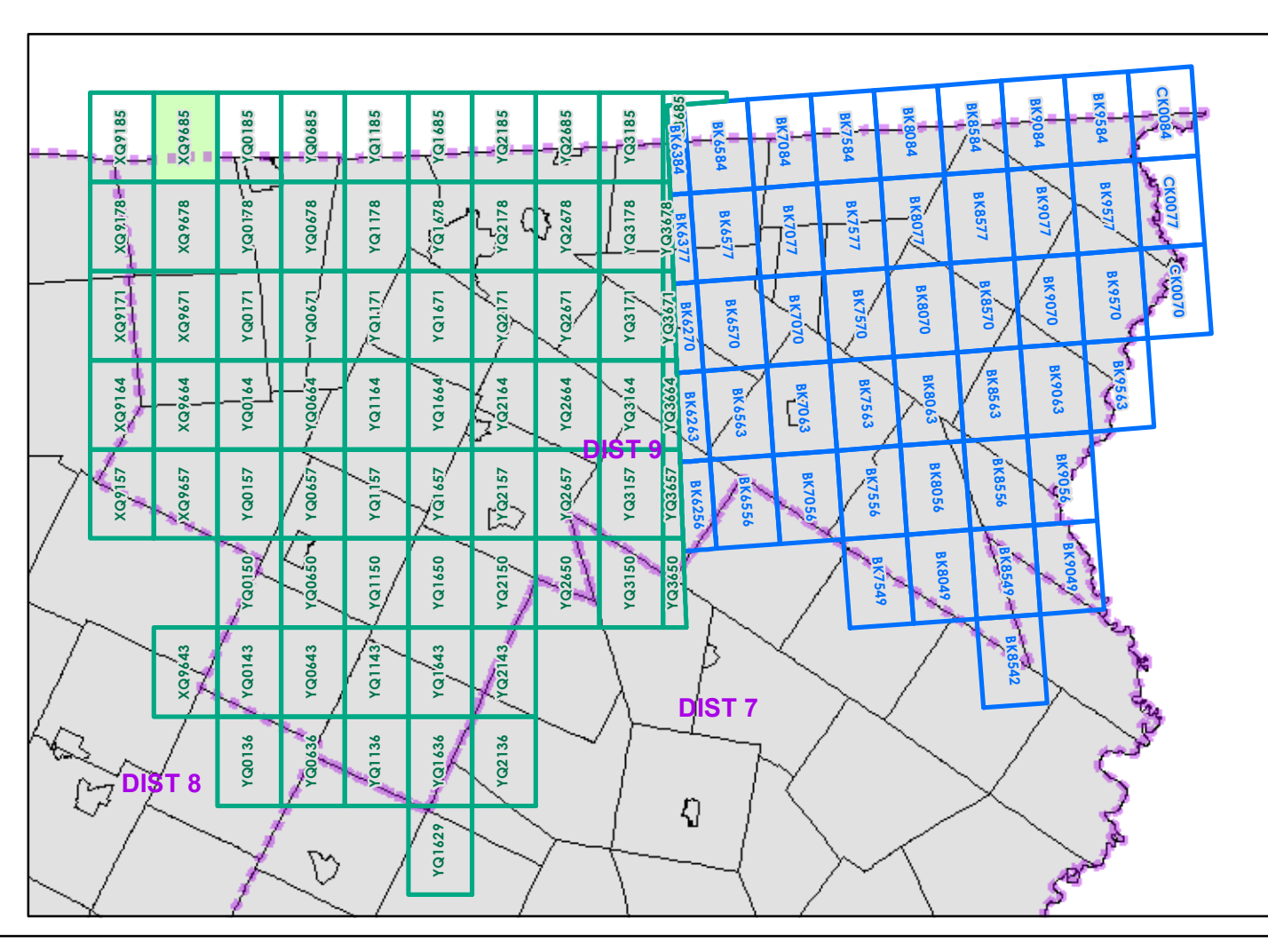
0 0.2 0.4 Miles  
 Scale 1:12,672 (printed size: 24 x 36 inches)

**FIELD ASSESSMENT MAP SERIES**  
 USNG Page #: **18TXQ9678**  
 Sheet ID: **XQ9678**  
 District: **9**

**TOWNS INCLUDED ON SHEET**  
 Jay  
 Westfield



- |   |   |   |
|---|---|---|
| <ul style="list-style-type: none"> <li>Interstate</li> <li>Interstate Ramp</li> <li>Divided U.S. Highway</li> <li>U.S. Highway Ramp</li> <li>U.S. Highway</li> <li>State Highway - Paved</li> <li>State Highway - Gravel</li> <li>State Highway Ramp - Paved</li> <li>Class 1 - Paved</li> <li>Class 2 - Paved</li> <li>Class 2 - Gravel</li> <li>Class 2 - Graded Earth</li> <li>Class 3 - Paved</li> <li>Class 3 - Gravel</li> <li>Class 3 - Graded Earth</li> <li>Class 3 - Unimproved / Primitive</li> <li>Class 4 - Paved</li> <li>Class 4 - Gravel</li> <li>Class 4 - Graded Earth</li> <li>Class 4 - Unimproved / Primitive</li> <li>Class 4 - Impassable or Untraveled</li> <li>National or State Forest Highway</li> <li>Legal Trail</li> <li>Private</li> <li>Discontinued</li> <li>Proposed Highway</li> </ul> | <p><b>Functional Class</b></p> <ul style="list-style-type: none"> <li>2 - Principal Arterial - Freeways and Expressways</li> <li>3 - Principal Arterial - Other</li> <li>4 - Minor Arterial</li> <li>5 - Major Collector</li> <li>6 - Minor Collector</li> </ul> <p><b>Bridge/Culvert</b></p> <ul style="list-style-type: none"> <li>Bridge or Culvert Greater than 20'</li> <li>Bridge or Culvert 6' - 20'</li> <li>VOBCIT Bridge</li> <li>VOBCIT Culvert</li> </ul> <p><b>Railroad</b></p> <ul style="list-style-type: none"> <li>Railroad</li> <li>Inactive Railroad - Rail Trail</li> <li>VTrans District Office</li> <li>Building</li> <li>Cemetery</li> <li>Airport</li> <li>Named Lake-Pond</li> <li>Unnamed Lake-Pond</li> <li>Named River-Stream</li> <li>Unnamed River-Stream</li> <li>Public Land</li> </ul> | <ul style="list-style-type: none"> <li>U.S. National Grid 18T 5x7 Tile</li> <li>U.S. National Grid 19T 5x7 Tile</li> <li>District Boundary</li> <li>Town Boundary</li> </ul> <p>1,000 meter US National Grid<br/>North American Datum 1983<br/>Grid Zone Designation: 18T</p> <p>1,000 meter US National Grid<br/>North American Datum 1983<br/>Grid Zone Designation: 19T</p> <p>Vermont State Plane Coordinate System<br/>North American Datum of 1983<br/>SPCS Zone Identifier: 4400<br/>Geodetic Reference System 80<br/>500-meter grid, Easting - Northing</p> <p>Map generated: 03 November 2015</p> <p>Contact information:<br/>Vermont Agency of Transportation<br/>- Mapping Section<br/>1 National Life Drive, Montpelier, VT 05633-5001<br/>Telephone: 802-828-2600</p> <p>This map was funded in part through grants from the Federal Highway Administration, U.S. Department of Transportation. The representation of the authors expressed herein do not necessarily state or reflect those of the U.S. Department of Transportation.</p> |
|---|---|---|



0 0.2 0.4 Miles

Scale 1:12,672 (printed size: 24 x 36 inches)

**FIELD ASSESSMENT MAP SERIES**

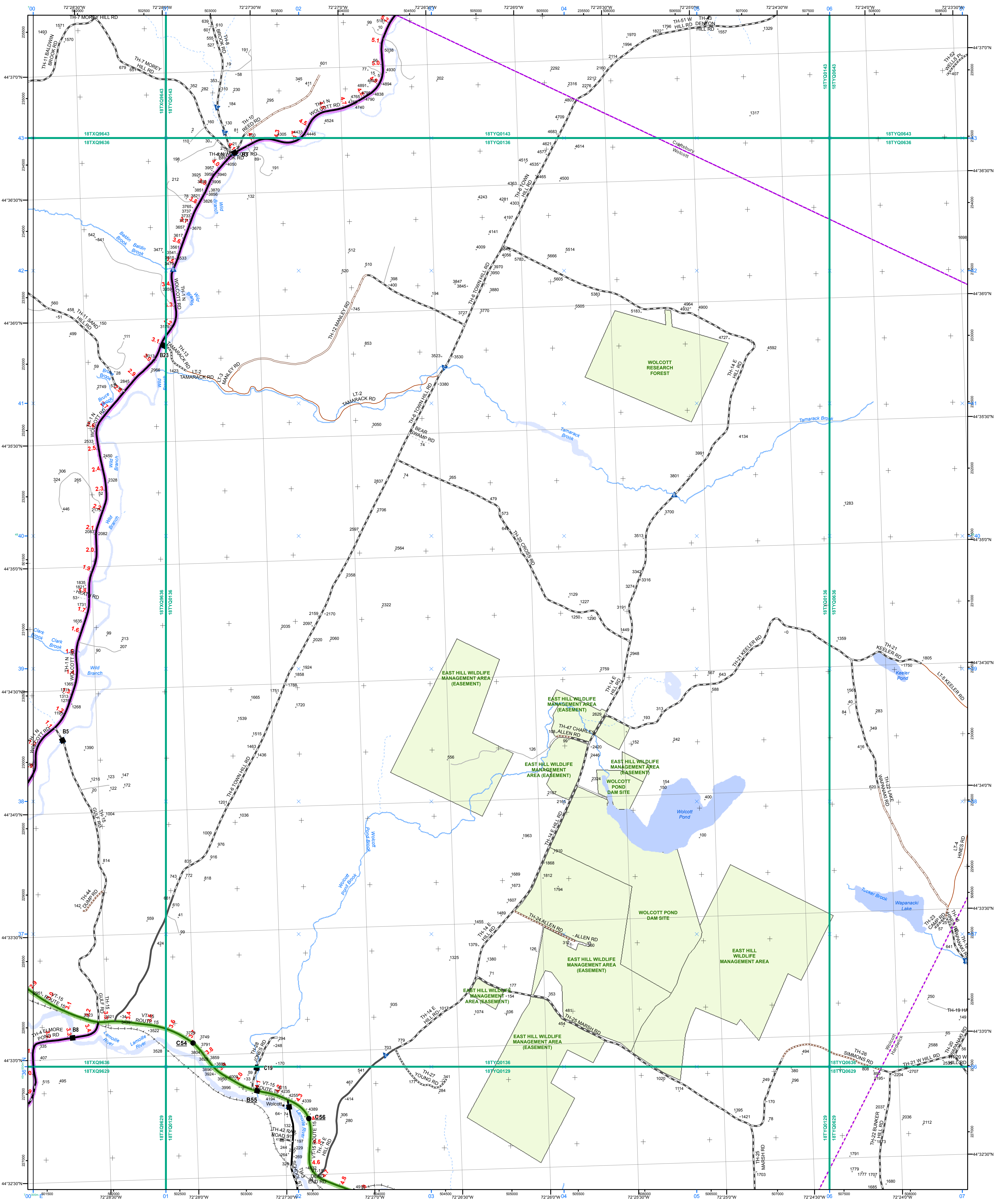
USNG Page #: **18TXQ9685**

Sheet ID: **XQ9685**

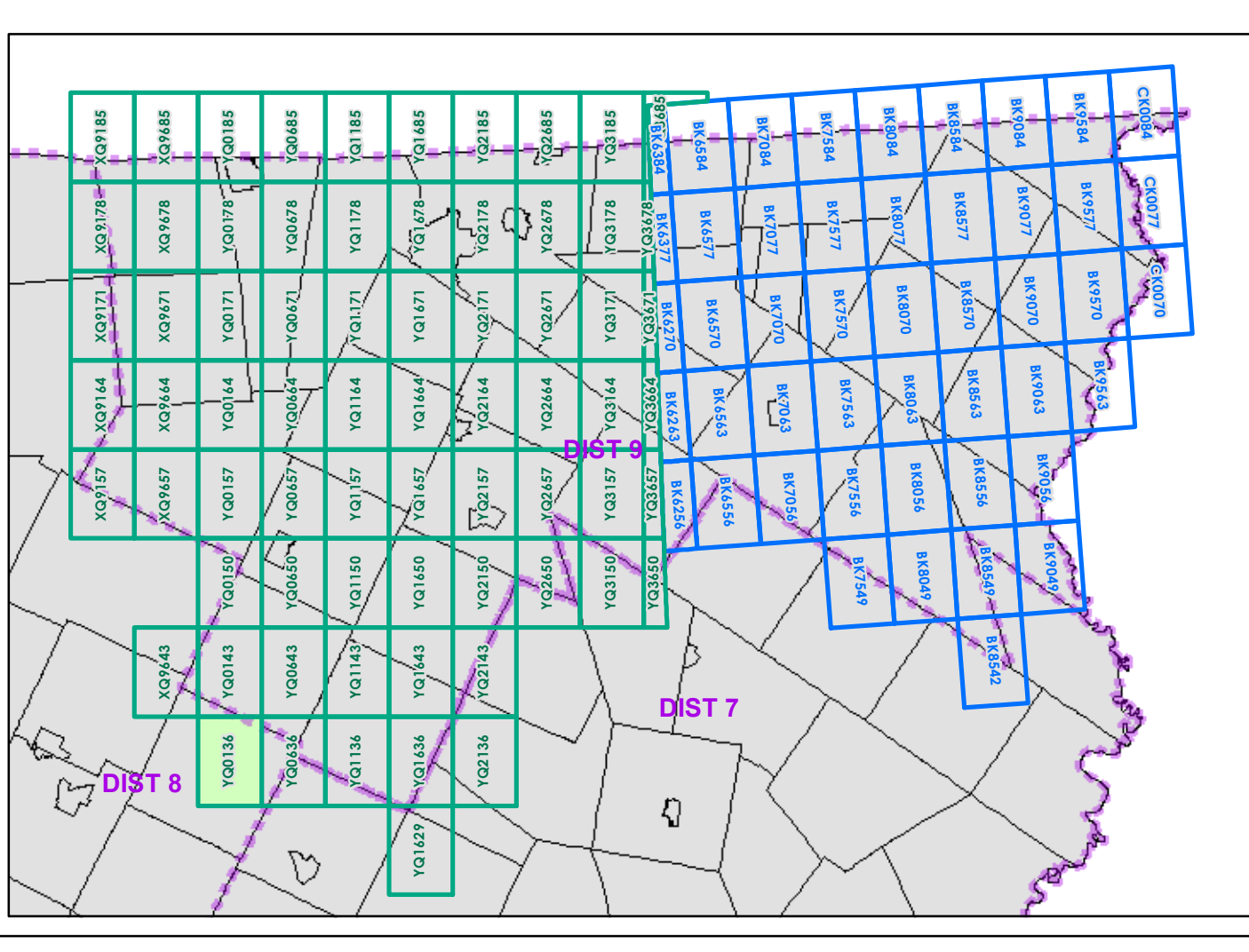
District: **9**

**TOWNS INCLUDED ON SHEET**

Jay



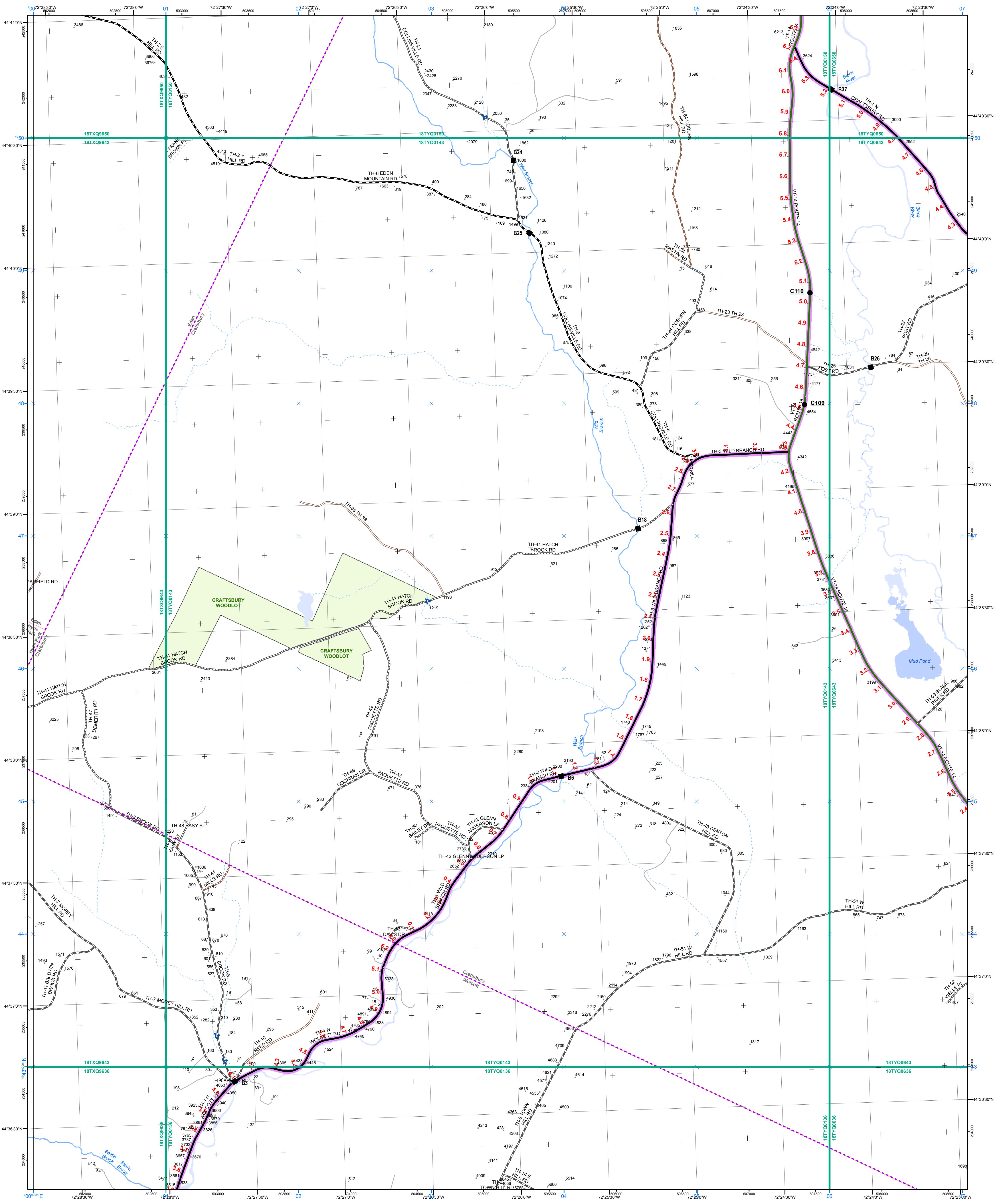
- |   |  |  |
|---|--|--|
| <ul style="list-style-type: none"> <li><span style="color: green;">—</span> Interstate</li> <li><span style="color: brown;">—</span> Interstate Ramp</li> <li><span style="color: red;">—</span> Divided U.S. Highway</li> <li><span style="color: orange;">—</span> U.S. Highway Ramp</li> <li><span style="color: orange;">—</span> U.S. Highway</li> <li><span style="color: green;">—</span> State Highway - Paved</li> <li><span style="color: green;">—</span> State Highway - Gravel</li> <li><span style="color: green;">—</span> State Highway Ramp - Paved</li> <li><span style="color: black;">—</span> Class 1 - Paved</li> <li><span style="color: black;">—</span> Class 2 - Paved</li> <li><span style="color: black;">—</span> Class 2 - Gravel</li> <li><span style="color: black;">—</span> Class 3 - Graded Earth</li> <li><span style="color: black;">—</span> Class 3 - Gravel</li> <li><span style="color: black;">—</span> Class 3 - Paved</li> <li><span style="color: black;">—</span> Class 3 - Graded Earth</li> <li><span style="color: black;">—</span> Class 3 - Unimproved / Primitive</li> <li><span style="color: black;">—</span> Class 4 - Paved</li> <li><span style="color: black;">—</span> Class 4 - Gravel</li> <li><span style="color: black;">—</span> Class 4 - Graded Earth</li> <li><span style="color: black;">—</span> Class 4 - Unimproved / Primitive</li> <li><span style="color: black;">—</span> Class 4 - Impassable or Untraveled</li> <li><span style="color: black;">—</span> National or State Forest Highway</li> <li><span style="color: black;">—</span> Legal Trail</li> <li><span style="color: black;">—</span> Private</li> <li><span style="color: black;">—</span> Discontinued</li> <li><span style="color: black;">—</span> Proposed Highway</li> </ul> | <p><b>Functional Class</b></p> <ul style="list-style-type: none"> <li><span style="color: red;">—</span> 2 - Principal Arterial - Freeways and Expressways</li> <li><span style="color: orange;">—</span> 3 - Principal Arterial - Other</li> <li><span style="color: green;">—</span> 4 - Minor Arterial</li> <li><span style="color: blue;">—</span> 5 - Major Collector</li> <li><span style="color: purple;">—</span> 6 - Minor Collector</li> </ul> <p><b>Bridge/Culvert</b></p> <ul style="list-style-type: none"> <li><span style="color: red;">—</span> Bridge or Culvert Greater than 20'</li> <li><span style="color: orange;">—</span> Bridge or Culvert 6' - 20'</li> <li><span style="color: blue;">▲</span> VOB/CIT Bridge</li> <li><span style="color: purple;">▲</span> VOB/CIT Culvert</li> </ul> <p><b>Railroad</b></p> <ul style="list-style-type: none"> <li><span style="color: black;">—</span> Railroad</li> <li><span style="color: black;">—</span> Inactive Railroad - Rail Trail</li> <li><span style="color: red;">D</span> VTTrans District Office</li> <li><span style="color: black;">+</span> Building</li> <li><span style="color: black;">+</span> Cemetery</li> <li><span style="color: black;">+</span> Airport</li> <li><span style="color: blue;">+</span> Named Lake-Pond</li> <li><span style="color: blue;">+</span> Unnamed Lake-Pond</li> <li><span style="color: blue;">+</span> Named River-Stream</li> <li><span style="color: blue;">+</span> Unnamed River-Stream</li> <li><span style="color: black;">+</span> Public Land</li> </ul> | <ul style="list-style-type: none"> <li><span style="color: green;">—</span> U.S. National Grid 18T 5x7 Tile</li> <li><span style="color: orange;">—</span> U.S. National Grid 19T 5x7 Tile</li> <li><span style="color: purple;">—</span> District Boundary</li> <li><span style="color: red;">—</span> Town Boundary</li> </ul> <p>1,000 meter US National Grid<br/>North American Datum 1983<br/>Grid Zone Designation: 18T</p> <p>1,000 meter US National Grid<br/>North American Datum 1983<br/>Grid Zone Designation: 19T</p> <p>Vermont State Plane Coordinate System<br/>North American Datum of 1983<br/>SPCS Zone Identifier: 4400<br/>Geodetic Reference System 80<br/>500-meter grid, Easting - Northing<br/>Map generated: 03 November 2015</p> <p>Contact information:<br/>Vermont Agency of Transportation<br/>- Mapping Section<br/>1 National Life Drive, Montpelier, VT 05633-5001<br/>Telephone: 802-828-2600</p> <p>This map was funded in part through grants from the Federal Highway Administration, U.S. Department of Transportation. The representation of the authors expressed herein do not necessarily state or reflect those of the U.S. Department of Transportation.</p> |
|---|--|--|



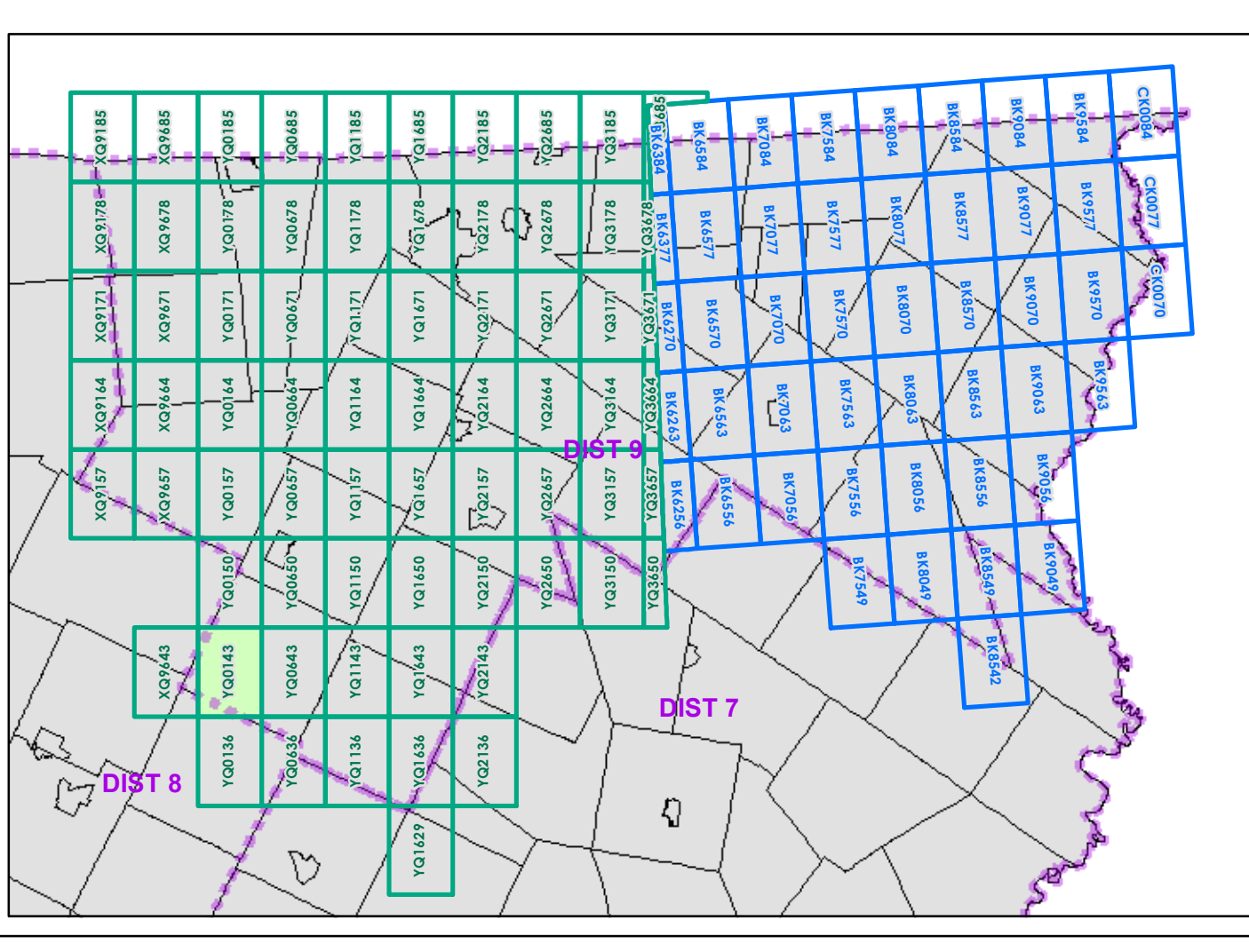
0 0.2 0.4 Miles  
Scale 1:12,672 (printed size: 24 x 36 inches)

**FIELD ASSESSMENT MAP SERIES**  
USNG Page #: **18TYQ0136**  
Sheet ID: **YQ0136**  
District: **9**

**TOWNS INCLUDED ON SHEET**  
Craftsbury  
Hardwick  
Wolcott



- |   |  |   |
|---|--|---|
| <ul style="list-style-type: none"> <li><span style="color: green;">—</span> Interstate</li> <li><span style="color: brown;">—</span> Interstate Ramp</li> <li><span style="color: red;">—</span> Divided U.S. Highway</li> <li><span style="color: orange;">—</span> U.S. Highway Ramp</li> <li><span style="color: orange;">—</span> U.S. Highway</li> <li><span style="color: green;">—</span> State Highway - Paved</li> <li><span style="color: green;">—</span> State Highway - Gravel</li> <li><span style="color: green;">—</span> State Highway Ramp - Paved</li> <li><span style="color: green;">—</span> Class 1 - Paved</li> <li><span style="color: green;">—</span> Class 2 - Paved</li> <li><span style="color: green;">—</span> Class 2 - Gravel</li> <li><span style="color: green;">—</span> Class 2 - Graded Earth</li> <li><span style="color: green;">—</span> Class 3 - Paved</li> <li><span style="color: green;">—</span> Class 3 - Gravel</li> <li><span style="color: green;">—</span> Class 3 - Graded Earth</li> <li><span style="color: green;">—</span> Class 3 - Unimproved / Primitive</li> <li><span style="color: green;">—</span> Class 4 - Paved</li> <li><span style="color: green;">—</span> Class 4 - Gravel</li> <li><span style="color: green;">—</span> Class 4 - Graded Earth</li> <li><span style="color: green;">—</span> Class 4 - Unimproved / Primitive</li> <li><span style="color: green;">—</span> Class 4 - Impassable or Untraveled</li> <li><span style="color: green;">—</span> National or State Forest Highway</li> <li><span style="color: green;">—</span> Legal Trail</li> <li><span style="color: green;">—</span> Private</li> <li><span style="color: green;">—</span> Discontinued</li> <li><span style="color: green;">—</span> Proposed Highway</li> </ul> | <p><b>Functional Class</b></p> <ul style="list-style-type: none"> <li><span style="color: red;">—</span> 2 - Principal Arterial - Freeways and Expressways</li> <li><span style="color: orange;">—</span> 3 - Principal Arterial - Other</li> <li><span style="color: green;">—</span> 4 - Minor Arterial</li> <li><span style="color: blue;">—</span> 5 - Major Collector</li> <li><span style="color: blue;">—</span> 6 - Minor Collector</li> </ul> <p><b>Bridge/Culvert</b></p> <ul style="list-style-type: none"> <li><span style="color: red;">—</span> Bridge or Culvert Greater than 20'</li> <li><span style="color: orange;">—</span> Bridge or Culvert 6' - 20'</li> <li><span style="color: blue;">—</span> VOB/CIT Bridge</li> <li><span style="color: blue;">—</span> VOB/CIT Culvert</li> </ul> <p><b>Railroad</b></p> <ul style="list-style-type: none"> <li><span style="color: black;">—</span> Railroad</li> <li><span style="color: black;">—</span> Inactive Railroad - Rail Trail</li> </ul> <p><b>Other</b></p> <ul style="list-style-type: none"> <li><span style="color: red;">—</span> VTrans District Office</li> <li><span style="color: orange;">—</span> Building</li> <li><span style="color: orange;">—</span> Cemetery</li> <li><span style="color: orange;">—</span> Airport</li> <li><span style="color: orange;">—</span> Named Lake-Pond</li> <li><span style="color: orange;">—</span> Unnamed Lake-Pond</li> <li><span style="color: orange;">—</span> Named River-Stream</li> <li><span style="color: orange;">—</span> Unnamed River-Stream</li> <li><span style="color: orange;">—</span> Public Land</li> </ul> | <ul style="list-style-type: none"> <li><span style="color: green;">—</span> U.S. National Grid 18T 5x7 Tile</li> <li><span style="color: blue;">—</span> U.S. National Grid 19T 5x7 Tile</li> <li><span style="color: red;">—</span> District Boundary</li> <li><span style="color: purple;">—</span> Town Boundary</li> </ul> <p>1,000 meter US National Grid<br/>North American Datum 1983<br/>Grid Zone Designation: 18T</p> <p>1,000 meter US National Grid<br/>North American Datum 1983<br/>Grid Zone Designation: 19T</p> <p>Vermont State Plane Coordinate System<br/>North American Datum of 1983<br/>SPCS Zone Identifier: 4400<br/>Geodetic Reference System 80<br/>500-meter grid, Easting - Northing</p> <p>Map generated: 03 November 2015</p> <p>Contact information:<br/>Vermont Agency of Transportation<br/>- Mapping Section<br/>1 National Life Drive, Montpelier, VT 05633-5001<br/>Telephone: 802-828-2600</p> <p>This map was funded in part through grants from the Federal Highway Administration, U.S. Department of Transportation. The representation of the authors expressed herein do not necessarily state or reflect those of the U.S. Department of Transportation.</p> |
|---|--|---|



0 0.2 0.4 Miles

Scale 1:12,672 (printed size: 24 x 36 inches)

**FIELD ASSESSMENT MAP SERIES**

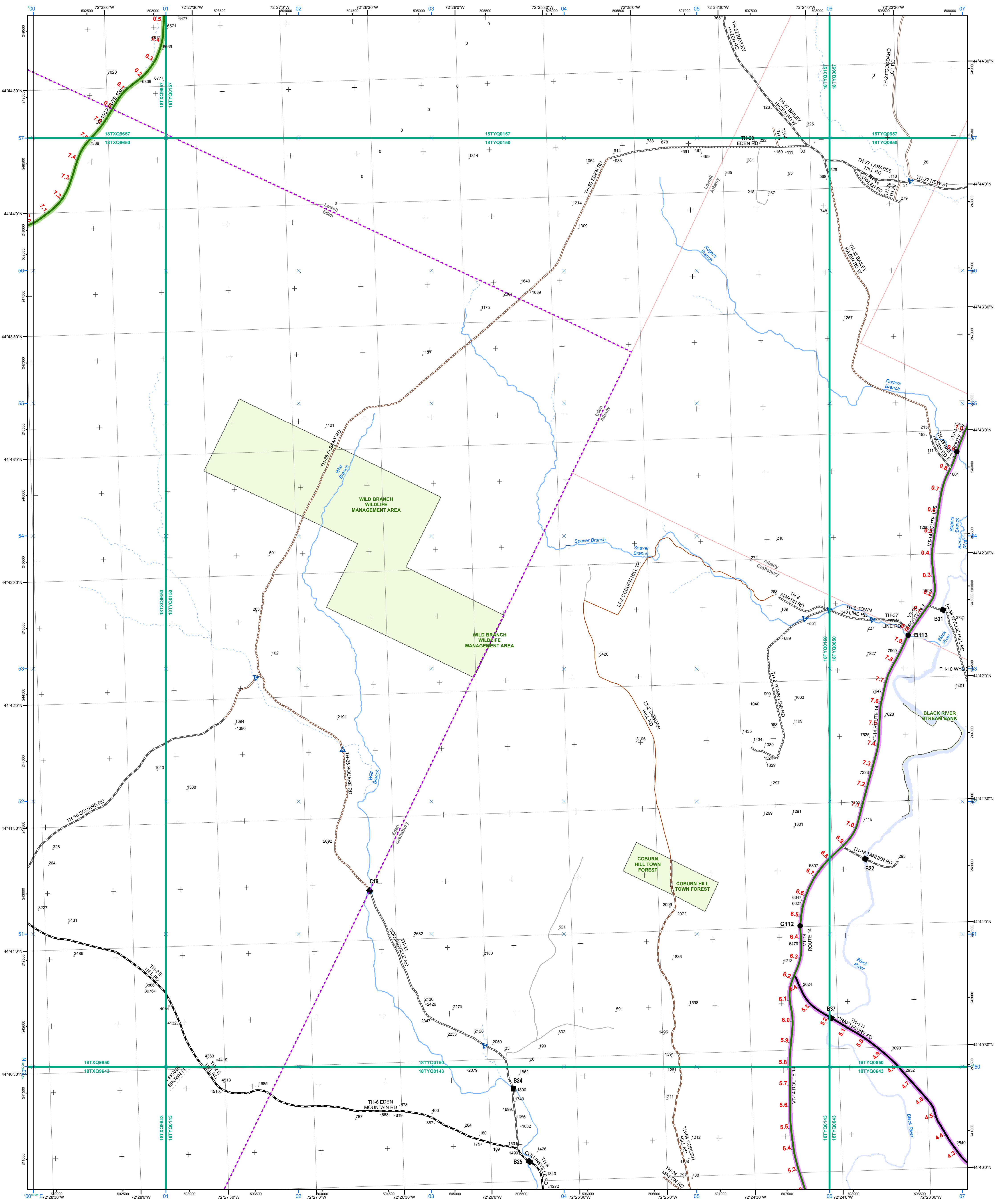
USNG Page #: **18TYQ0143**

Sheet ID: **YQ0143**

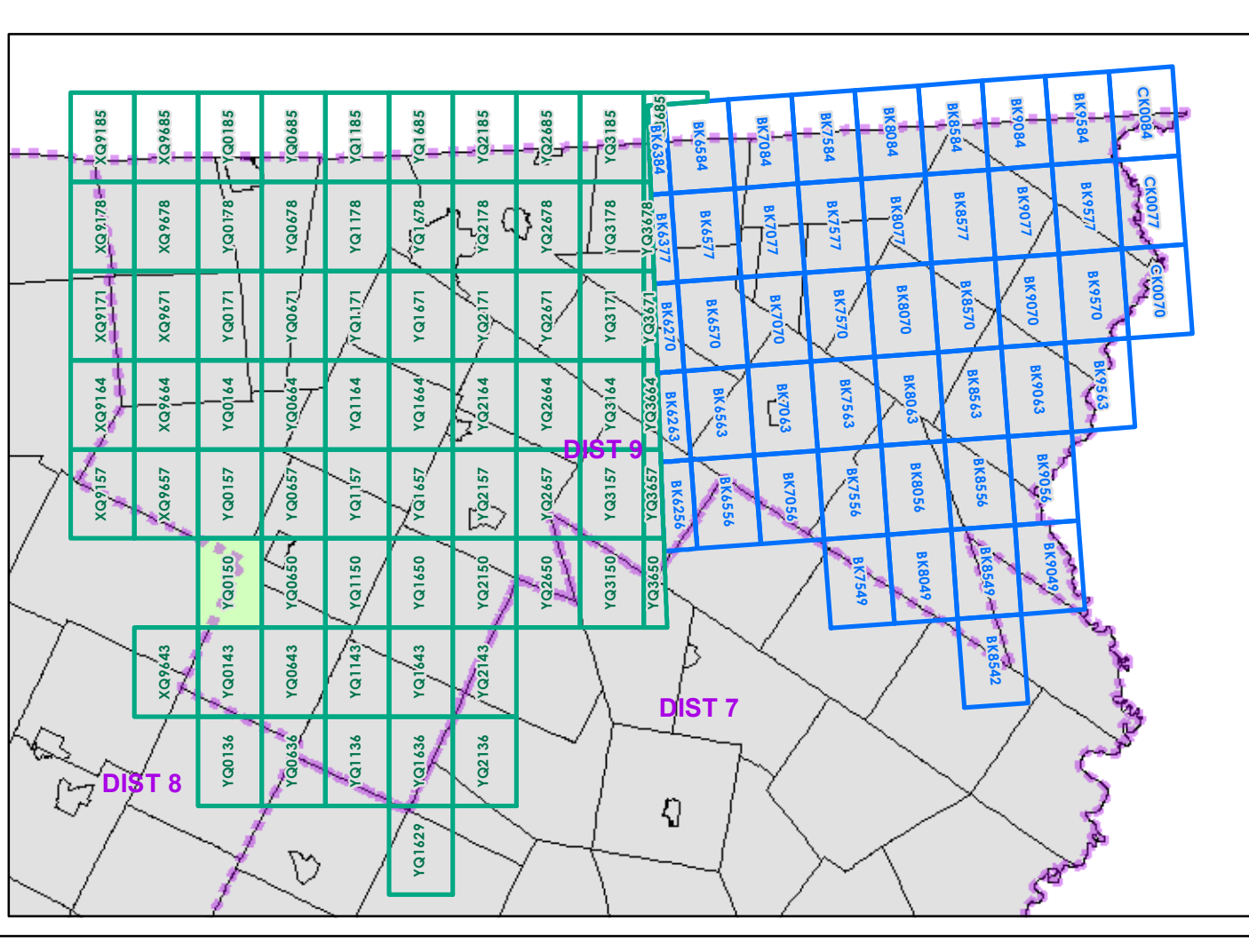
District: **9**

**TOWNS INCLUDED ON SHEET**

Craftsbury  
Eden  
Hyde Park  
Wolcott



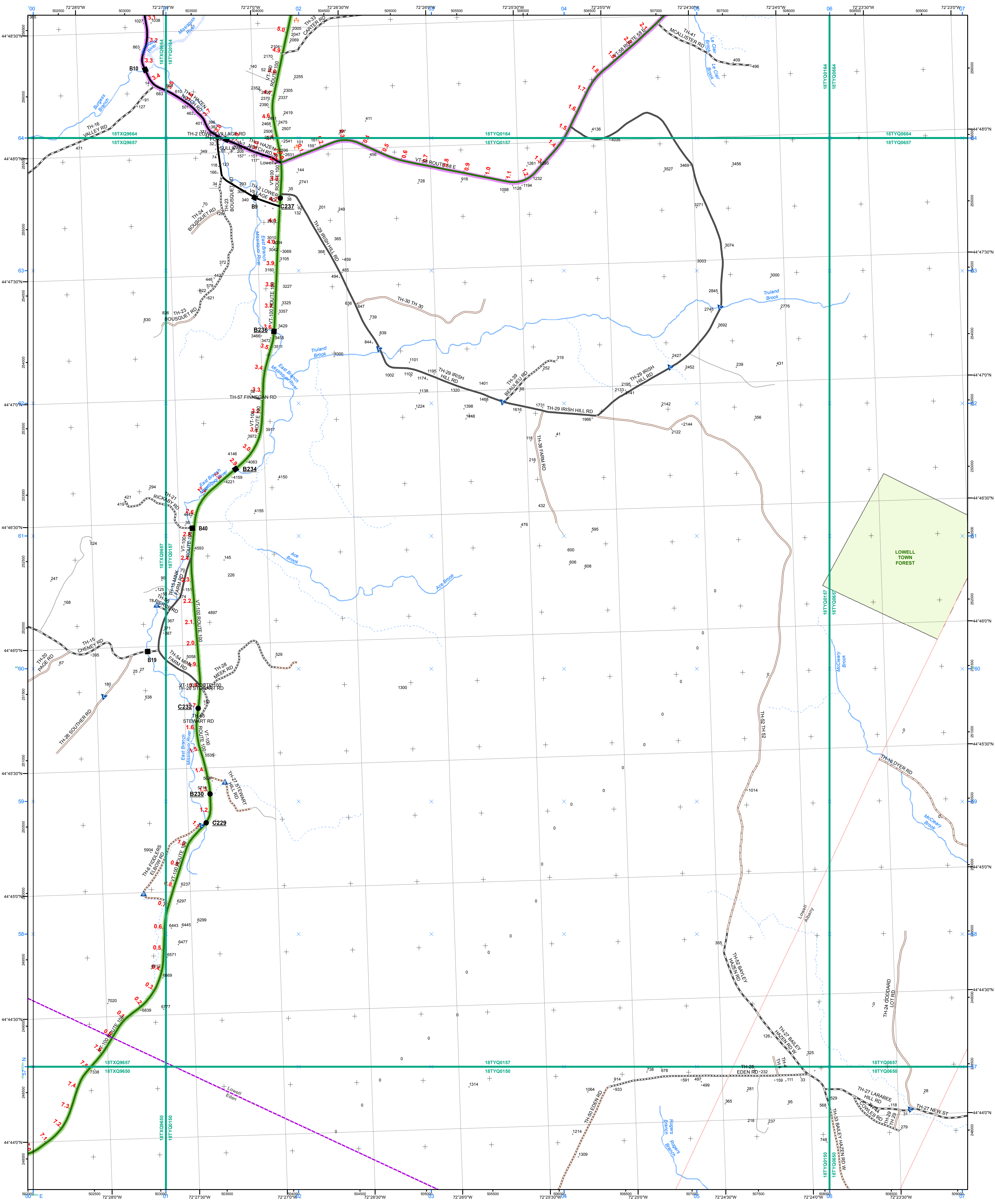
- |   |  |  |
|---|--|--|
| <ul style="list-style-type: none"> <li><span style="color: green;">—</span> Interstate</li> <li><span style="color: green;">—</span> Interstate Ramp</li> <li><span style="color: red;">—</span> Divided U.S. Highway</li> <li><span style="color: red;">—</span> U.S. Highway Ramp</li> <li><span style="color: red;">—</span> U.S. Highway</li> <li><span style="color: green;">—</span> State Highway - Paved</li> <li><span style="color: green;">—</span> State Highway - Gravel</li> <li><span style="color: green;">—</span> State Highway Ramp - Paved</li> <li><span style="color: green;">—</span> State Highway Ramp - Gravel</li> <li><span style="color: green;">—</span> Class 1 - Paved</li> <li><span style="color: green;">—</span> Class 2 - Paved</li> <li><span style="color: green;">—</span> Class 2 - Gravel</li> <li><span style="color: green;">—</span> Class 2 - Graded Earth</li> <li><span style="color: green;">—</span> Class 3 - Paved</li> <li><span style="color: green;">—</span> Class 3 - Gravel</li> <li><span style="color: green;">—</span> Class 3 - Graded Earth</li> <li><span style="color: green;">—</span> Class 3 - Unimproved / Primitive</li> <li><span style="color: green;">—</span> Class 4 - Paved</li> <li><span style="color: green;">—</span> Class 4 - Gravel</li> <li><span style="color: green;">—</span> Class 4 - Graded Earth</li> <li><span style="color: green;">—</span> Class 4 - Unimproved / Primitive</li> <li><span style="color: green;">—</span> Class 4 - Impassable or Untraveled</li> <li><span style="color: green;">—</span> National or State Forest Highway</li> <li><span style="color: green;">—</span> Legal Trail</li> <li><span style="color: green;">—</span> Private</li> <li><span style="color: green;">—</span> Discontinued</li> <li><span style="color: green;">—</span> Proposed Highway</li> </ul> | <ul style="list-style-type: none"> <li><span style="color: red;">—</span> 2 - Principal Arterial - Freeways and Expressways</li> <li><span style="color: red;">—</span> 3 - Principal Arterial - Other</li> <li><span style="color: green;">—</span> 4 - Minor Arterial</li> <li><span style="color: green;">—</span> 5 - Major Collector</li> <li><span style="color: green;">—</span> 6 - Minor Collector</li> </ul> | <ul style="list-style-type: none"> <li><span style="color: green;">—</span> U.S. National Grid 18T 5x7 Tile</li> <li><span style="color: red;">—</span> U.S. National Grid 19T 5x7 Tile</li> <li><span style="color: blue;">—</span> District Boundary</li> <li><span style="color: purple;">—</span> Town Boundary</li> </ul> |
|---|--|--|
- Bridge/Culvert**  
● Bridge or Culvert Greater than 20'  
● Bridge or Culvert 6' - 20'  
▲ VOB/CIT Bridge  
▲ VOB/CIT Culvert
- Railroad**  
— Railroad  
— Inactive Railroad - Rail Trail
- D VTrans District Office  
+ Building  
+ Cemetery  
+ Airport  
+ Named Lake-Pond  
+ Unnamed Lake-Pond  
+ Named River-Stream  
+ Unnamed River-Stream  
+ Public Land
- 1,000 meter US National Grid  
 North American Datum 1983  
 Grid Zone Designation: 18T
- 1,000 meter US National Grid  
 North American Datum 1983  
 Grid Zone Designation: 19T
- Vermont State Plane Coordinate System  
 North American Datum of 1983  
 SPCS Zone Identifier: 4400  
 Geodetic Reference System 80  
 500-meter grid, Easting - Northing  
 Map generated: 03 November 2015
- Contact information:  
 Vermont Agency of Transportation  
 - Mapping Section  
 1 National Life Drive, Montpelier, VT 05633-5001  
 Telephone: 802-828-2600
- This map was funded in part through grants from the Federal Highway Administration, U.S. Department of Transportation. The representation of the authors expressed herein do not necessarily state or reflect those of the U.S. Department of Transportation.
- 2.2 Distance along linear referenced Highway (route log measure)
- B20 / C20 State Bridge or Culvert Identifier  
B20 / C20 Town Bridge or Culvert Identifier



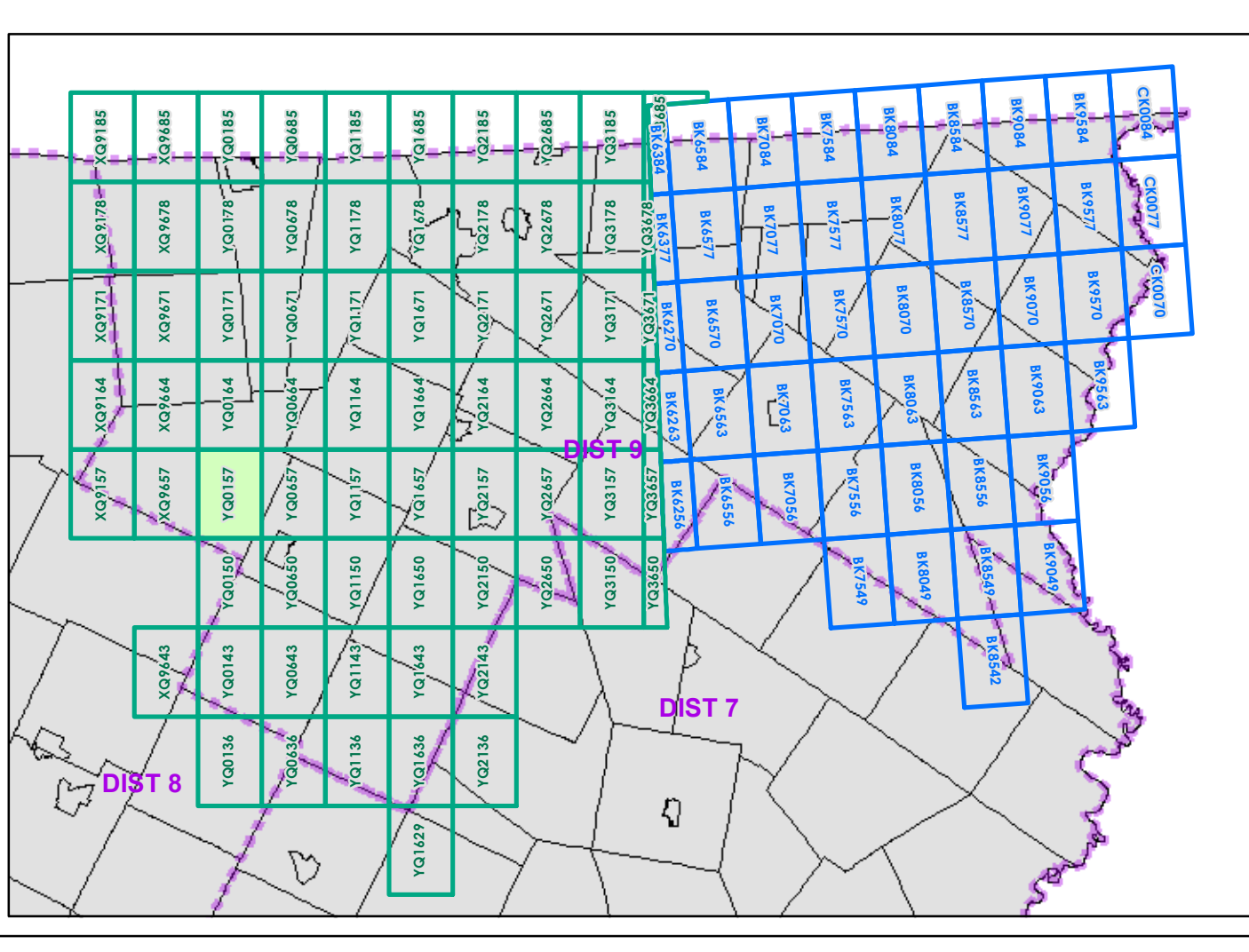
0 0.2 0.4 Miles  
 Scale 1:12,672 (printed size: 24 x 36 inches)

**FIELD ASSESSMENT MAP SERIES**  
 USNG Page #: **18TYQ0150**  
 Sheet ID: **YQ0150**  
 District: **9**

**TOWNS INCLUDED ON SHEET**  
 Albany  
 Albany Village  
 Craftsbury  
 Eden  
 Lowell



- |   |   |  |
|---|---|--|
| <ul style="list-style-type: none"> <li>Interstate</li> <li>Interstate Ramp</li> <li>Divided U.S. Highway</li> <li>U.S. Highway Ramp</li> <li>U.S. Highway</li> <li>State Highway - Paved</li> <li>State Highway - Gravel</li> <li>State Highway Ramp - Paved</li> <li>Class 1 - Paved</li> <li>Class 2 - Paved</li> <li>Class 2 - Gravel</li> <li>Class 2 - Graded Earth</li> <li>Class 3 - Paved</li> <li>Class 3 - Gravel</li> <li>Class 3 - Graded Earth</li> <li>Class 3 - Unimproved / Primitive</li> <li>Class 4 - Paved</li> <li>Class 4 - Gravel</li> <li>Class 4 - Graded Earth</li> <li>Class 4 - Unimproved / Primitive</li> <li>Class 4 - Impassable or Untraveled</li> <li>National or State Forest Highway</li> <li>Legal Trail</li> <li>Private</li> <li>Discontinued</li> <li>Proposed Highway</li> </ul> | <ul style="list-style-type: none"> <li>2 - Principal Arterial - Freeways and Expressways</li> <li>3 - Principal Arterial - Other</li> <li>4 - Minor Arterial</li> <li>5 - Major Collector</li> <li>6 - Minor Collector</li> </ul> | <ul style="list-style-type: none"> <li>U.S. National Grid 18T 5x7 Tile</li> <li>U.S. National Grid 19T 5x7 Tile</li> <li>District Boundary</li> <li>Town Boundary</li> </ul> |
|---|---|--|
- Bridge/Culvert**
- Bridge or Culvert Greater than 20'
  - Bridge or Culvert 6' - 20'
  - VOBCIT Bridge
  - VOBCIT Culvert
- Railroad**
- Railroad
  - Inactive Railroad - Rail Trail
  - VTrans District Office
  - Building
  - Cemetery
  - Airport
  - Named Lake-Pond
  - Unnamed Lake-Pond
  - Named River-Stream
  - Unnamed River-Stream
  - Public Land
- 2.2 Distance along linear referenced Highway (route log measure)**
- B20 / C20 State Bridge or Culvert Identifier**  
**B20 / C20 Town Bridge or Culvert Identifier**



0 0.2 0.4 Miles

Scale 1:12,672 (printed size: 24 x 36 inches)

**FIELD ASSESSMENT MAP SERIES**

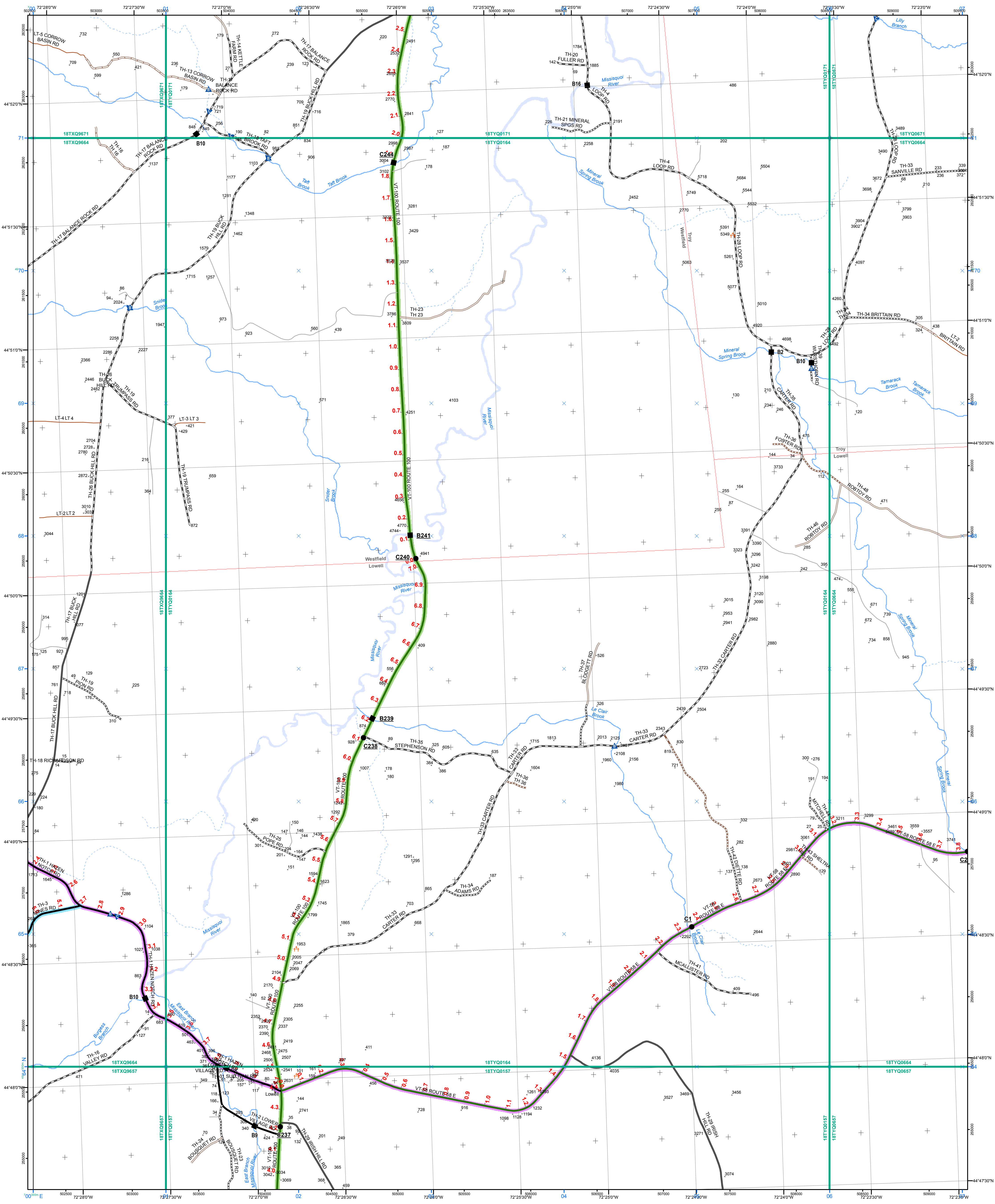
USNG Page #: **18TYQ0157**

Sheet ID: **YQ0157**

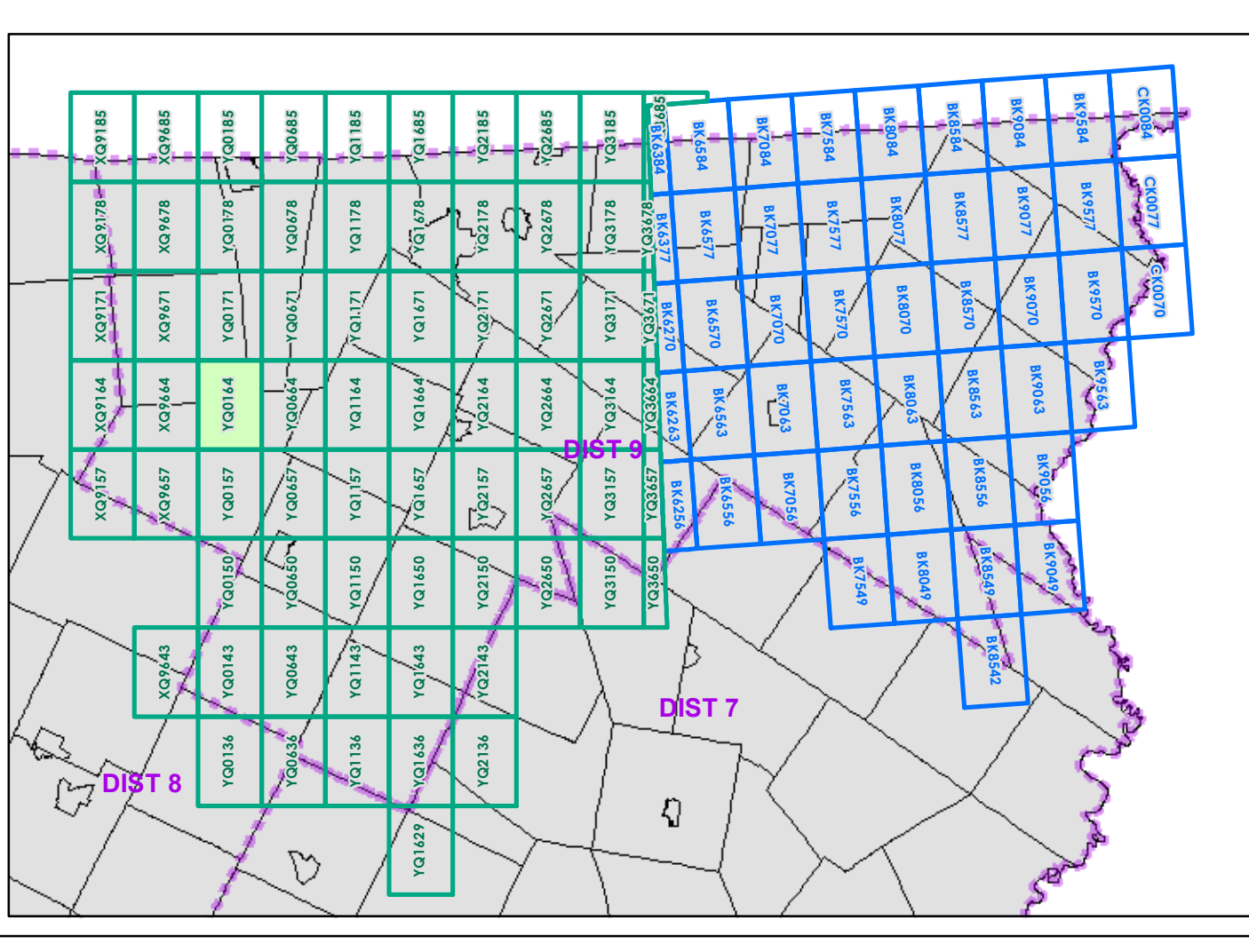
District: **9**

**TOWNS INCLUDED ON SHEET**

Albany  
Albany Village  
Eden  
Lowell



- Interstate
  - Interstate Ramp
  - Divided U.S. Highway
  - U.S. Highway Ramp
  - U.S. Highway
  - State Highway - Paved
  - State Highway - Gravel
  - State Highway Ramp - Paved
  - Class 1 - Paved
  - Class 2 - Paved
  - Class 2 - Gravel
  - Class 2 - Graded Earth
  - Class 3 - Paved
  - Class 3 - Gravel
  - Class 3 - Graded Earth
  - Class 3 - Unimproved / Primitive
  - Class 4 - Paved
  - Class 4 - Gravel
  - Class 4 - Graded Earth
  - Class 4 - Unimproved / Primitive
  - Class 4 - Impassable or Untraveled
  - National or State Forest Highway
  - Legal Trail
  - Private
  - Discontinued
  - Proposed Highway
- Functional Class**
- 2 - Principal Arterial - Freeways and Expressways
  - 3 - Principal Arterial - Other
  - 4 - Minor Arterial
  - 5 - Major Collector
  - 6 - Minor Collector
- Bridge/Culvert**
- Bridge or Culvert Greater than 20'
  - Bridge or Culvert 6' - 20'
  - ▲ VOBICIT Bridge
  - ▲ VOBICIT Culvert
- Railroad**
- Railroad
  - Inactive Railroad - Rail Trail
  - D VTTrans District Office
  - Building
  - Cemetery
  - Airport
  - Named Lake-Pond
  - Unnamed Lake-Pond
  - Named River-Stream
  - Unnamed River-Stream
  - Public Land
- 2.2 Distance along linear referenced Highway (route log measure)**
- B20 / C20 State Bridge or Culvert Identifier**  
**B20 / C20 Town Bridge or Culvert Identifier**

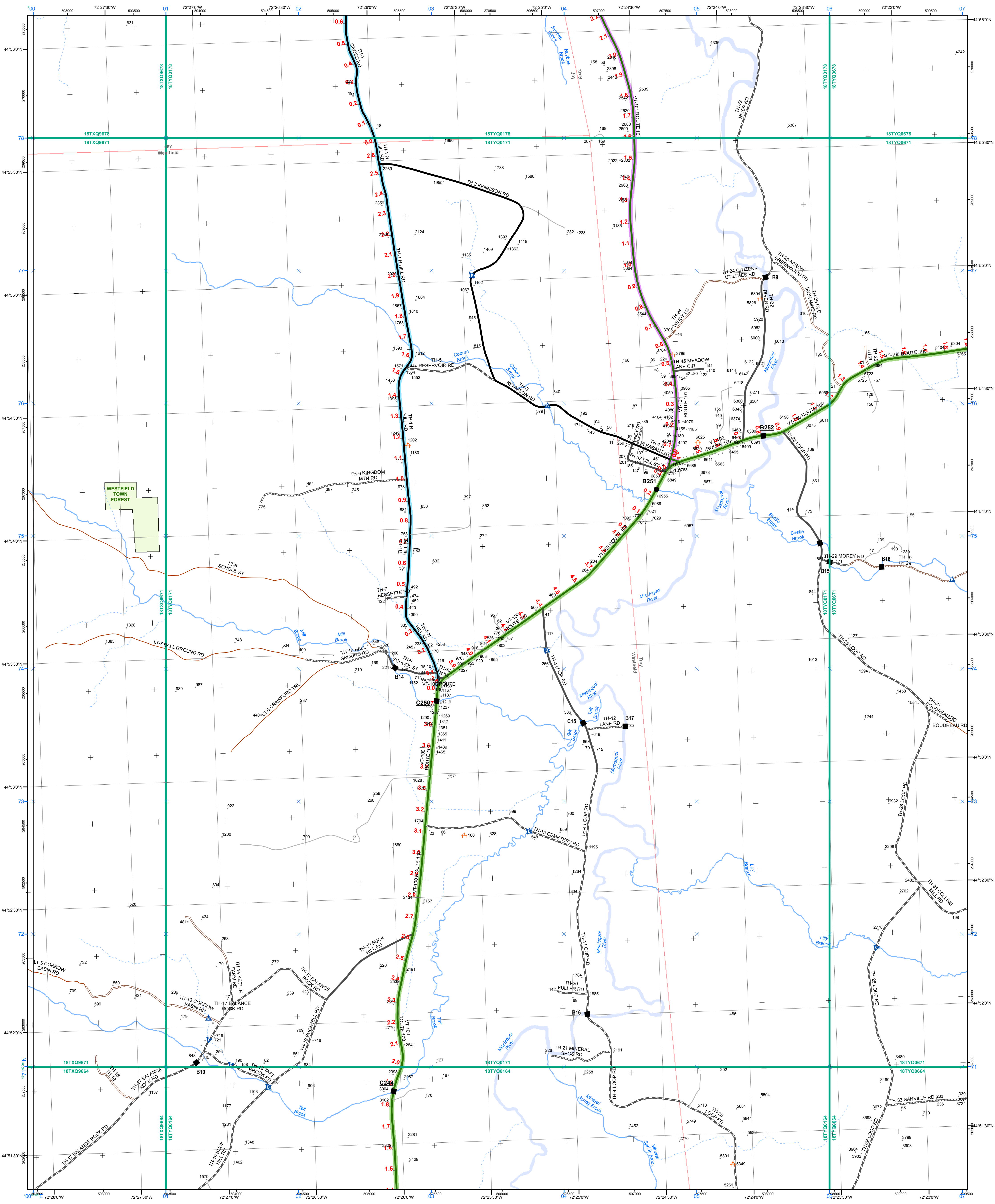


0 0.2 0.4 Miles  
Scale 1:12,672 (printed size: 24 x 36 inches)

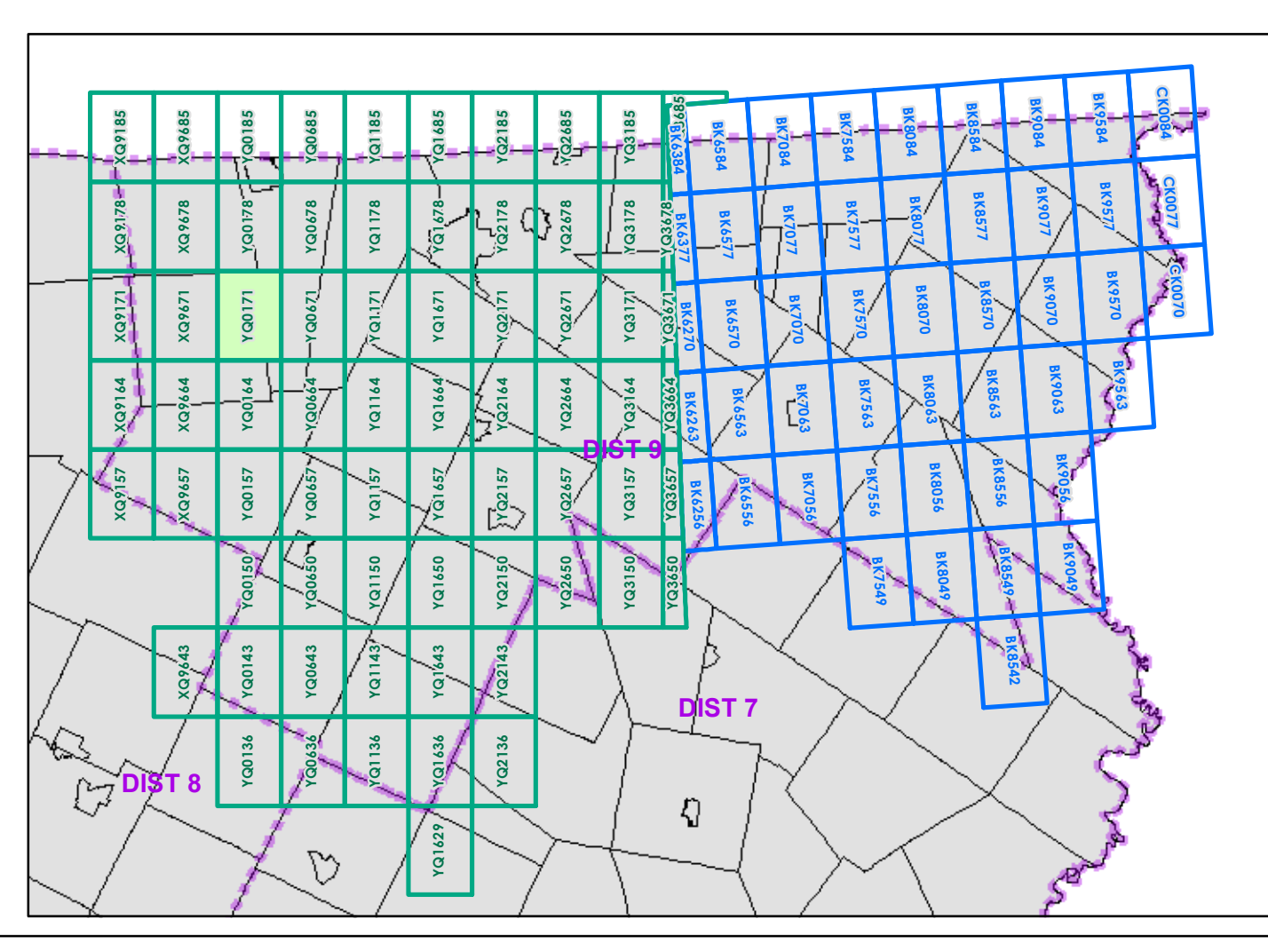
**FIELD ASSESSMENT MAP SERIES**  
USNG Page #: **18TYQ0164**  
Sheet ID: **YQ0164**  
District: **9**

**TOWNS INCLUDED ON SHEET**  
Lowell  
Troy  
Westfield





- |   |   |  |
|---|---|--|
| <ul style="list-style-type: none"> <li>Interstate</li> <li>Interstate Ramp</li> <li>Divided U.S. Highway</li> <li>U.S. Highway Ramp</li> <li>U.S. Highway</li> <li>State Highway - Paved</li> <li>State Highway - Gravel</li> <li>State Highway Ramp - Paved</li> <li>Class 1 - Paved</li> <li>Class 2 - Paved</li> <li>Class 2 - Graded Earth</li> <li>Class 3 - Paved</li> <li>Class 3 - Gravel</li> <li>Class 3 - Graded Earth</li> <li>Class 3 - Unimproved / Primitive</li> <li>Class 4 - Paved</li> <li>Class 4 - Gravel</li> <li>Class 4 - Graded Earth</li> <li>Class 4 - Unimproved / Primitive</li> <li>Class 4 - Impassable or Untraveled</li> <li>National or State Forest Highway</li> <li>Legal Trail</li> <li>Private</li> <li>Discontinued</li> <li>Proposed Highway</li> </ul> | <ul style="list-style-type: none"> <li>Functional Class</li> <li>2 - Principal Arterial - Freeways and Expressways</li> <li>3 - Principal Arterial - Other</li> <li>4 - Minor Arterial</li> <li>5 - Major Collector</li> <li>6 - Minor Collector</li> </ul> | <ul style="list-style-type: none"> <li>U.S. National Grid 18T 5x7 Tile</li> <li>U.S. National Grid 19T 5x7 Tile</li> <li>District Boundary</li> <li>Town Boundary</li> </ul>   |
| <ul style="list-style-type: none"> <li>Bridge or Culvert Greater than 20'</li> <li>Bridge or Culvert 6' - 20'</li> <li>VOBCIT Bridge</li> <li>VOBCIT Culvert</li> </ul>   | <ul style="list-style-type: none"> <li>1,000 meter US National Grid North American Datum 1983 Grid Zone Designation: 18T</li> <li>1,000 meter US National Grid North American Datum 1983 Grid Zone Designation: 19T</li> </ul>                              | <ul style="list-style-type: none"> <li>Vermont State Plane Coordinate System North American Datum of 1983</li> <li>SPCS Zone Identifier: 4400</li> <li>Geodetic Reference System 80</li> <li>500-meter grid, Easting - Northing</li> <li>Map generated: 03 November 2015</li> </ul>  |
| <ul style="list-style-type: none"> <li>Railroad</li> <li>Inactive Railroad - Rail Trail</li> <li>VTrans District Office</li> <li>Building</li> <li>Cemetery</li> <li>Airport</li> <li>Named Lake-Pond</li> <li>Unnamed Lake-Pond</li> <li>Named River-Stream</li> <li>Unnamed River-Stream</li> <li>Public Land</li> </ul>  | <ul style="list-style-type: none"> <li>2.2 Distance along linear referenced Highway (route log measure)</li> <li>B20 / C20 State Bridge or Culvert Identifier</li> <li>B20 / C20 Town Bridge or Culvert Identifier</li> </ul>                               | <p>Contact information:<br/> Vermont Agency of Transportation<br/> - Mapping Section<br/> 1 National Life Drive, Montpelier, VT 05633-5001<br/> Telephone: 802-828-2600</p> <p>This map was funded in part through grants from the Federal Highway Administration, U.S. Department of Transportation. The representation of the authors expressed herein do not necessarily state or reflect those of the U.S. Department of Transportation.</p> |



0 0.2 0.4 Miles

Scale 1:12,672 (printed size: 24 x 36 inches)

**FIELD ASSESSMENT MAP SERIES**

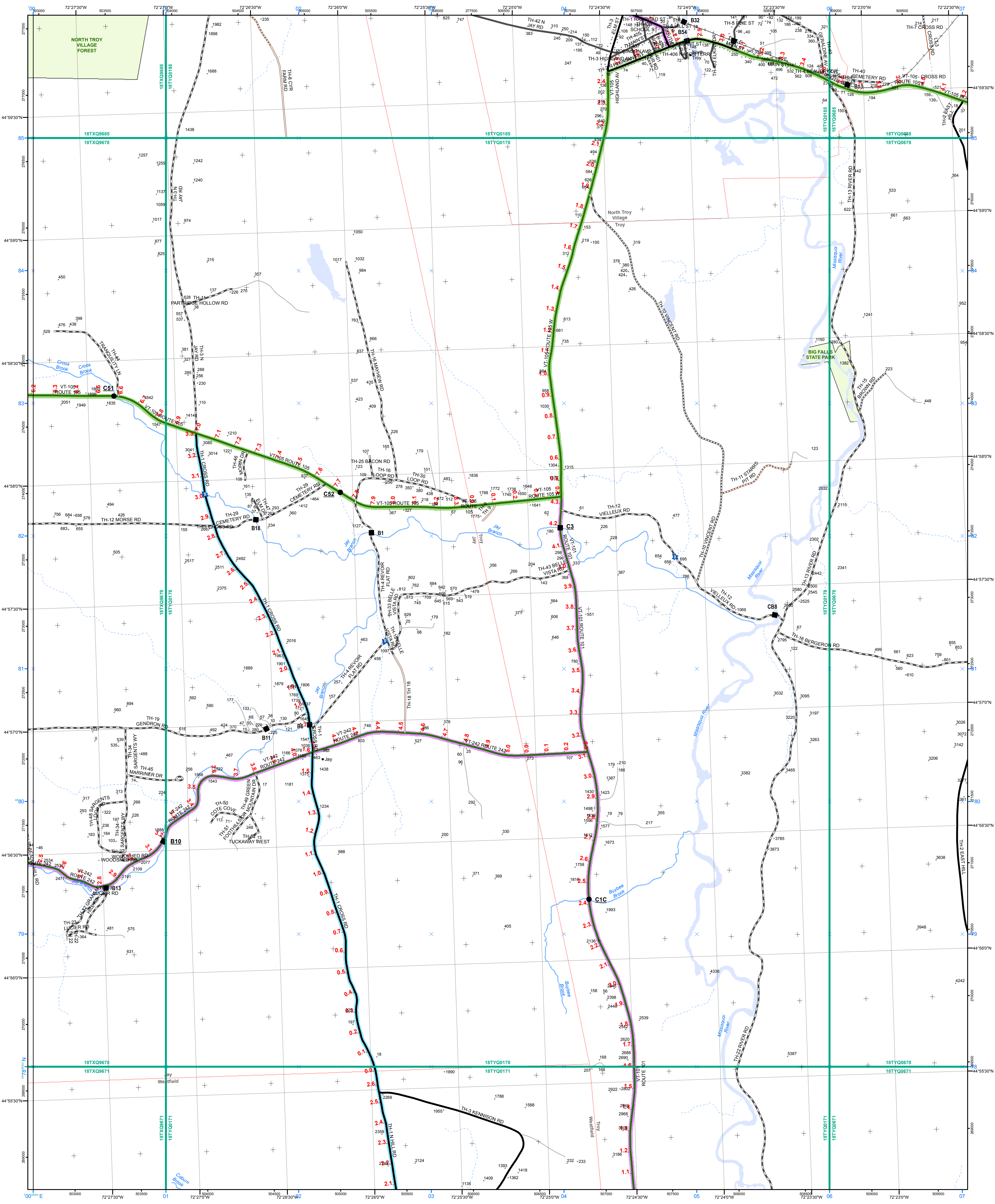
USNG Page #: **18TYQ0171**

Sheet ID: **YQ0171**

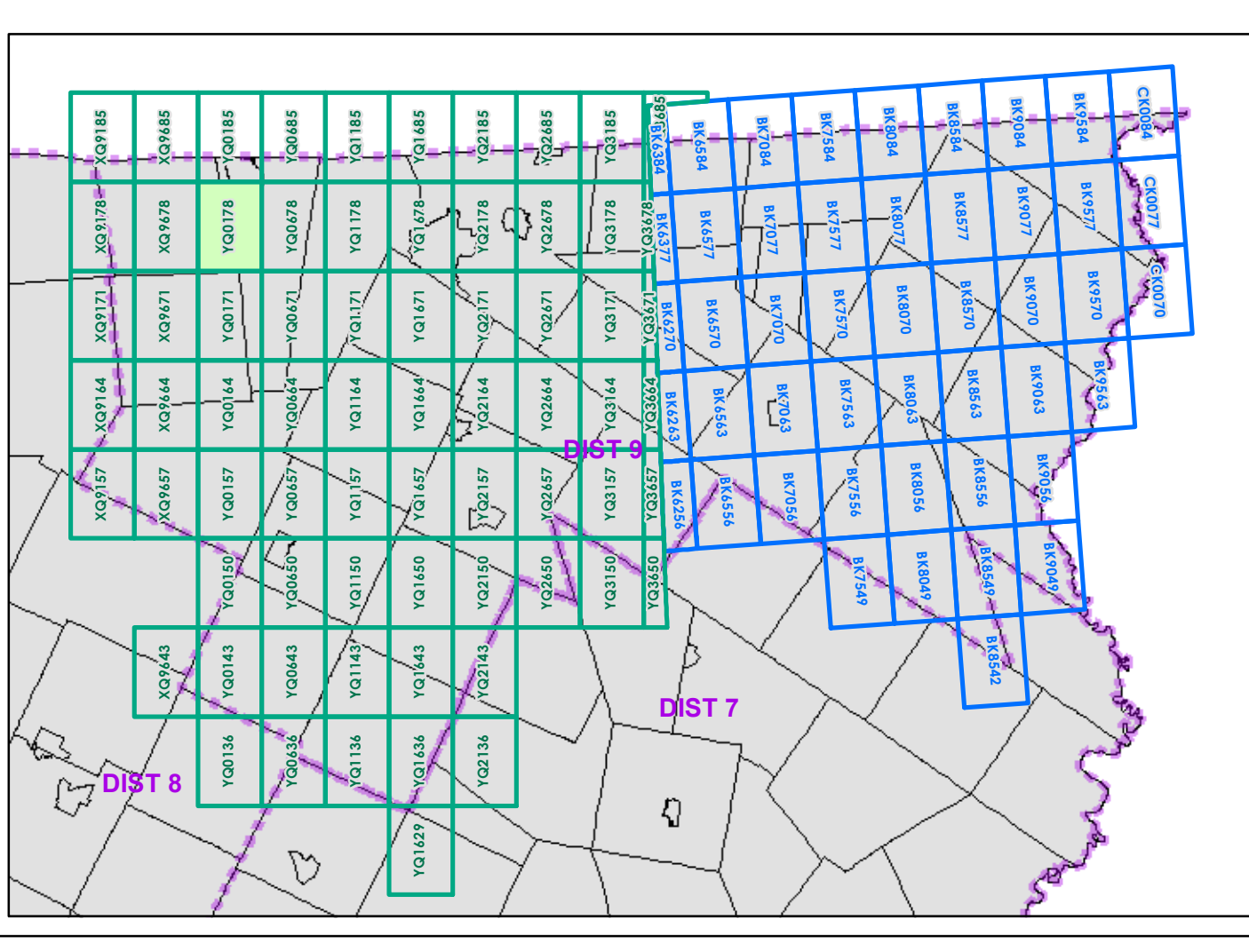
District: **9**

**TOWNS INCLUDED ON SHEET**

Jay  
Troy  
Westfield



- Interstate
  - Interstate Ramp
  - Divided U.S. Highway
  - U.S. Highway Ramp
  - U.S. Highway
  - State Highway - Paved
  - State Highway - Gravel
  - State Highway Ramp - Paved
  - Class 1 - Paved
  - Class 2 - Paved
  - Class 2 - Gravel
  - Class 2 - Graded Earth
  - Class 3 - Paved
  - Class 3 - Gravel
  - Class 3 - Graded Earth
  - Class 3 - Unimproved / Primitive
  - Class 4 - Paved
  - Class 4 - Gravel
  - Class 4 - Graded Earth
  - Class 4 - Unimproved / Primitive
  - Class 4 - Impassable or Untraveled
  - National or State Forest Highway
  - Legal Trail
  - Private
  - Discontinued
  - Proposed Highway
- Functional Class**
- 2 - Principal Arterial - Freeways and Expressways
  - 3 - Principal Arterial - Other
  - 4 - Minor Arterial
  - 5 - Major Collector
  - 6 - Minor Collector
- Bridge or Culvert**
- Bridge or Culvert Greater than 20'
  - Bridge or Culvert 6' - 20'
  - VOBCIT Bridge
  - VOBCIT Culvert
- Railroad**
- Railroad
  - Inactive Railroad - Rail Trail
  - VTrans District Office
  - Building
  - Cemetery
  - Airport
  - Named Lake-Pond
  - Unnamed Lake-Pond
  - Named River-Stream
  - Unnamed River-Stream
  - Public Land
- 2.2 Distance along linear referenced highway (route log measure)**
- B20 / C20 State Bridge or Culvert Identifier**  
**B20 / C20 Town Bridge or Culvert Identifier**
- 1,000 meter US National Grid North American Datum 1983  
 Grid Zone Designation: 18T
- 1,000 meter US National Grid North American Datum 1983  
 Grid Zone Designation: 19T
- Vermont State Plane Coordinate System  
 North American Datum of 1983  
 SPCS Zone Identifier: 4400  
 Geoidetic Reference System 80  
 500-meter grid, Easting - Northing
- Map generated: 03 November 2015
- Contact information:  
 Vermont Agency of Transportation  
 - Mapping Section  
 1 National Life Drive, Montpelier, VT 05633-5001  
 Telephone: 802-828-2600
- This map was funded in part through grants from the Federal Highway Administration, U.S. Department of Transportation. The representation of the authors expressed herein do not necessarily state or reflect those of the U.S. Department of Transportation.



0 0.2 0.4 Miles

Scale 1:12,672 (printed size: 24 x 36 inches)

**FIELD ASSESSMENT MAP SERIES**

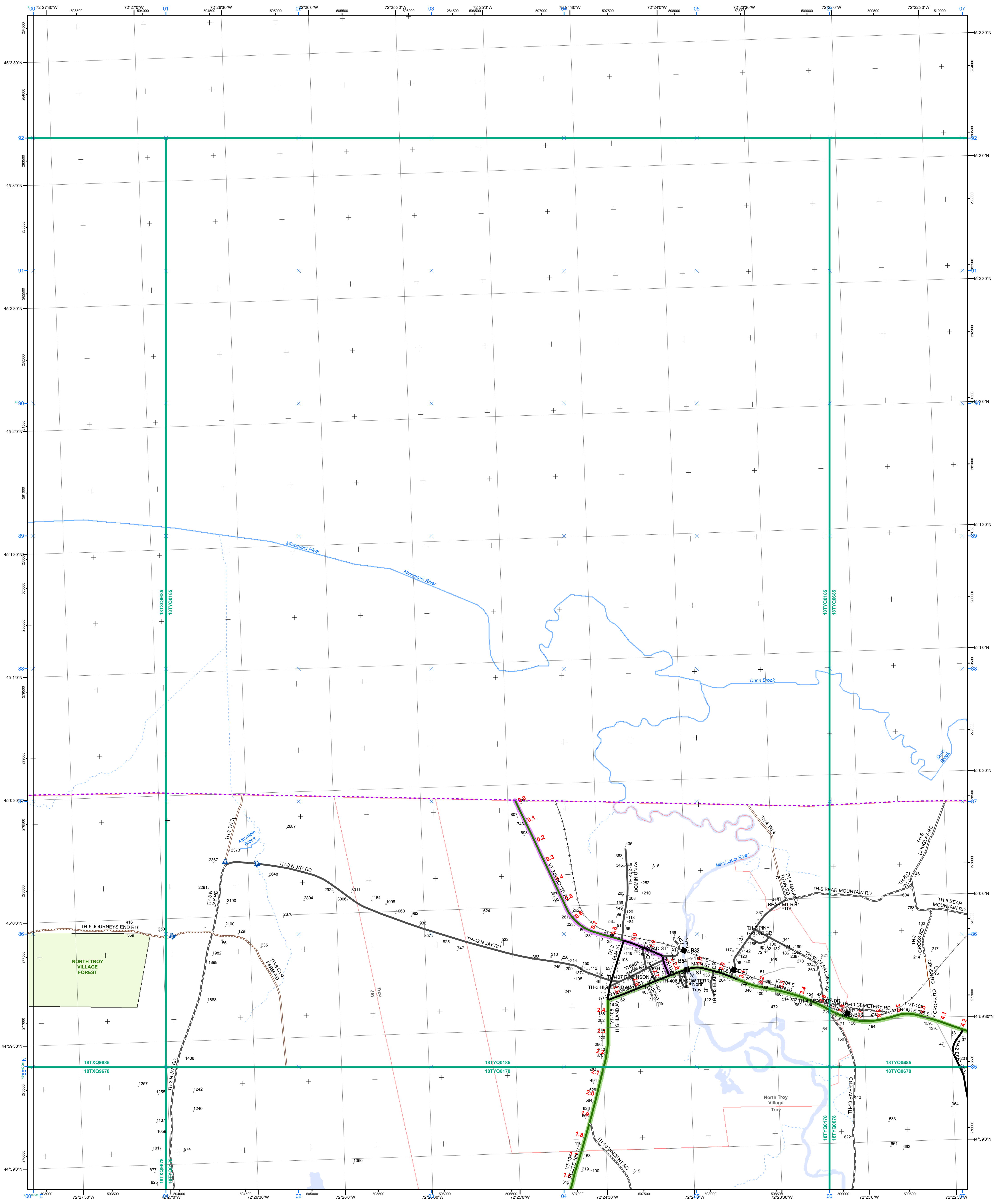
USNG Page #: **18TYQ0178**

Sheet ID: **YQ0178**

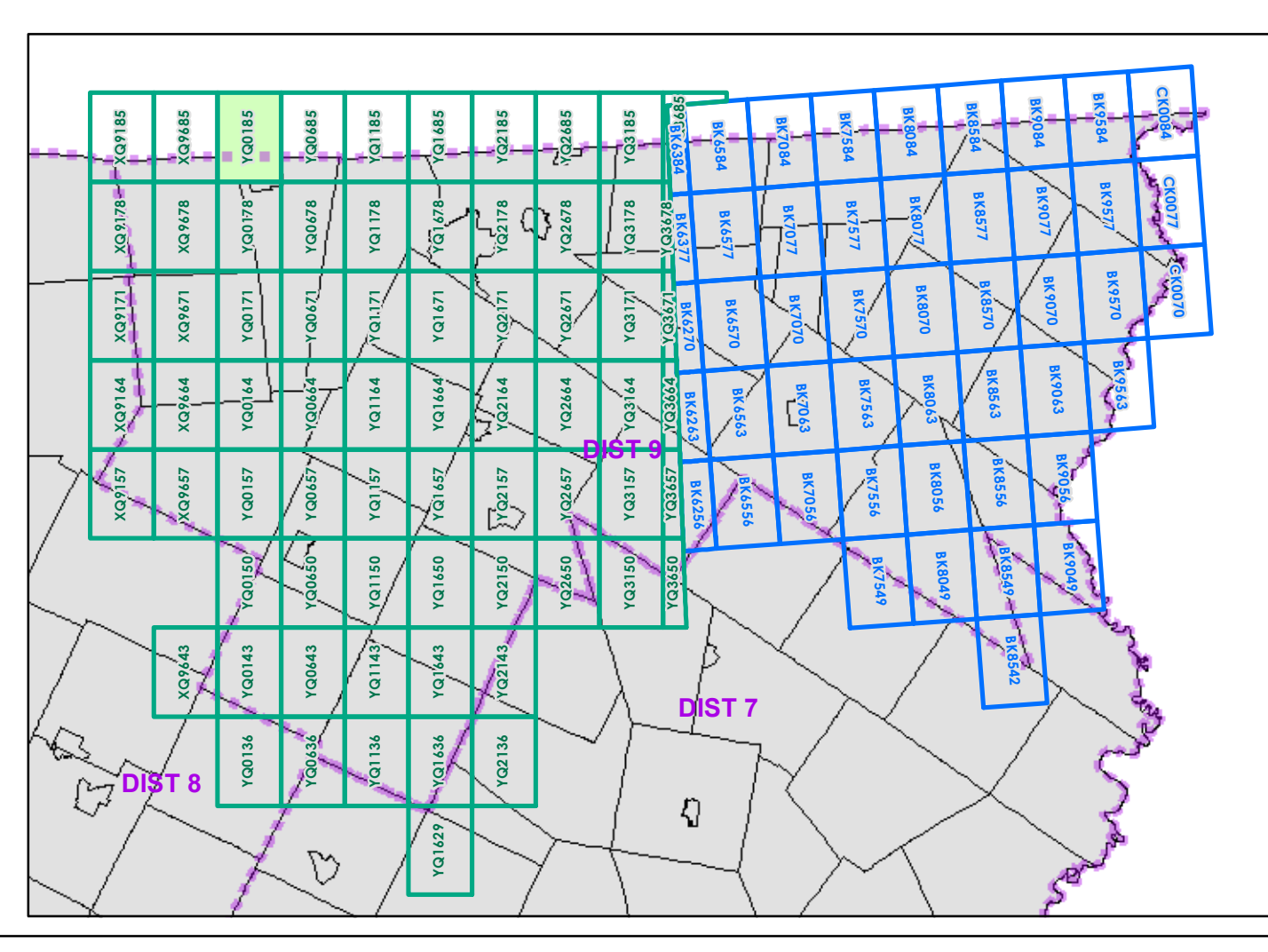
District: **9**

**TOWNS INCLUDED ON SHEET**

Jay  
 North Troy Village  
 Troy  
 Westfield



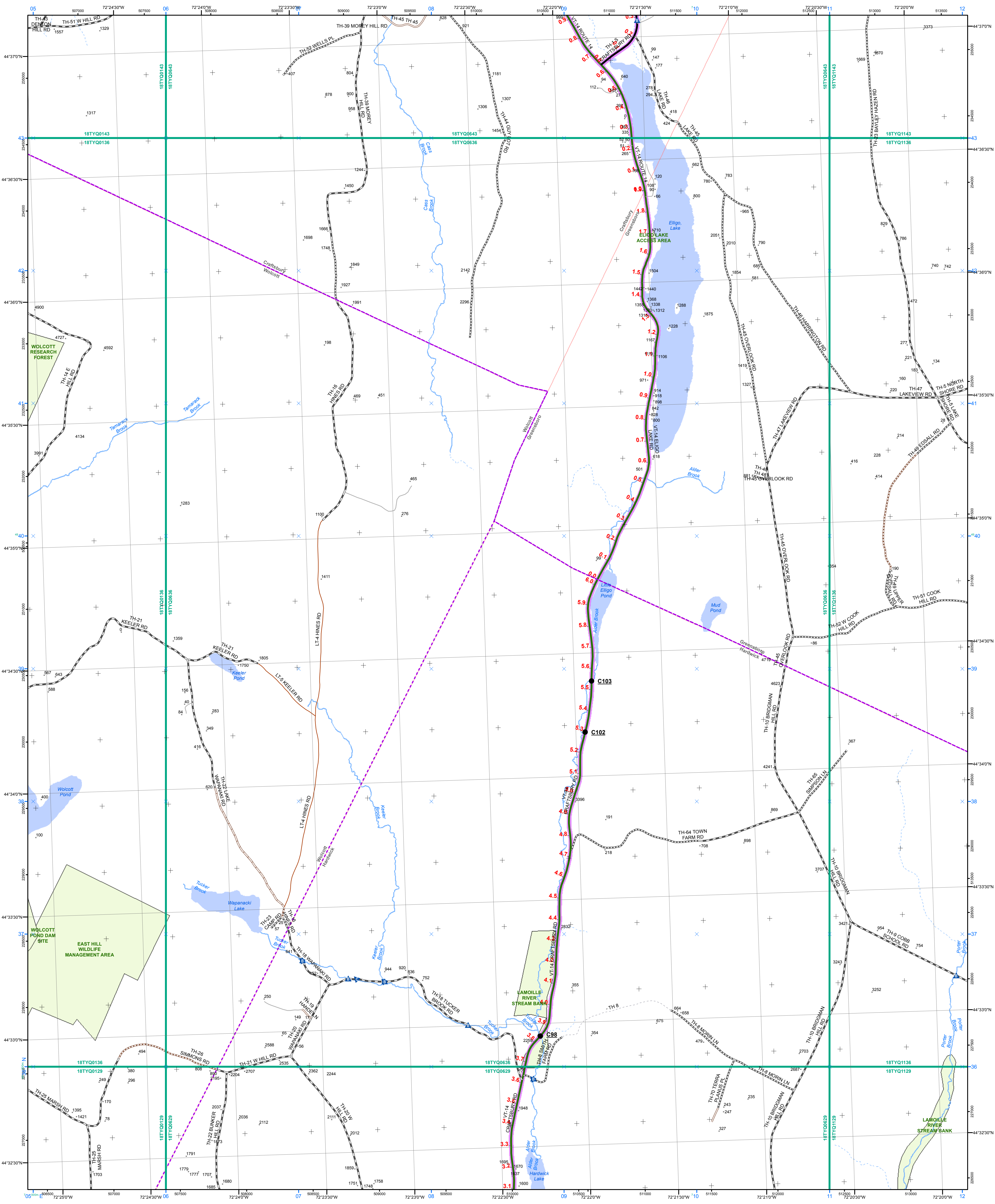
- |  |  |  |
|--|--|--|
| <ul style="list-style-type: none"> <li><span style="color: green;">—</span> Interstate</li> <li><span style="color: brown;">—</span> Interstate Ramp</li> <li><span style="color: red;">—</span> Divided U.S. Highway</li> <li><span style="color: orange;">—</span> U.S. Highway Ramp</li> <li><span style="color: red;">—</span> U.S. Highway</li> <li><span style="color: green;">—</span> State Highway - Paved</li> <li><span style="color: green;">—</span> State Highway - Gravel</li> <li><span style="color: green;">—</span> State Highway Ramp - Paved</li> <li><span style="color: green;">—</span> Class 1 - Paved</li> <li><span style="color: green;">—</span> Class 2 - Paved</li> <li><span style="color: green;">—</span> Class 2 - Gravel</li> <li><span style="color: green;">—</span> Class 2 - Graded Earth</li> <li><span style="color: green;">—</span> Class 3 - Paved</li> <li><span style="color: green;">—</span> Class 3 - Gravel</li> <li><span style="color: green;">—</span> Class 3 - Graded Earth</li> <li><span style="color: green;">—</span> Class 3 - Unimproved / Primitive</li> <li><span style="color: green;">—</span> Class 4 - Paved</li> <li><span style="color: green;">—</span> Class 4 - Gravel</li> <li><span style="color: green;">—</span> Class 4 - Graded Earth</li> <li><span style="color: green;">—</span> Class 4 - Unimproved / Primitive</li> <li><span style="color: green;">—</span> Class 4 - Impassable or Untraveled</li> <li><span style="color: green;">—</span> National or State Forest Highway</li> <li><span style="color: green;">—</span> Legal Trail</li> <li><span style="color: green;">—</span> Private</li> <li><span style="color: green;">—</span> Discontinued</li> <li><span style="color: green;">—</span> Proposed Highway</li> </ul> | <p><b>Functional Class</b></p> <ul style="list-style-type: none"> <li><span style="color: red;">—</span> 2 - Principal Arterial - Freeways and Expressways</li> <li><span style="color: orange;">—</span> 3 - Principal Arterial - Other</li> <li><span style="color: green;">—</span> 4 - Minor Arterial</li> <li><span style="color: blue;">—</span> 5 - Major Collector</li> <li><span style="color: blue;">—</span> 6 - Minor Collector</li> </ul> <p><b>Bridge/Culvert</b></p> <ul style="list-style-type: none"> <li><span style="color: blue;">—</span> Bridge or Culvert Greater than 20'</li> <li><span style="color: blue;">—</span> Bridge or Culvert 6' - 20'</li> <li><span style="color: blue;">—</span> VOB/CIT Bridge</li> <li><span style="color: blue;">—</span> VOB/CIT Culvert</li> </ul> <p><b>Railroad</b></p> <ul style="list-style-type: none"> <li><span style="color: black;">—</span> Railroad</li> <li><span style="color: black;">—</span> Inactive Railroad - Rail Trail</li> <li><span style="color: red;">—</span> VTrans District Office</li> <li><span style="color: red;">—</span> Building</li> <li><span style="color: red;">—</span> Cemetery</li> <li><span style="color: red;">—</span> Airport</li> <li><span style="color: red;">—</span> Named Lake-Pond</li> <li><span style="color: red;">—</span> Unnamed Lake-Pond</li> <li><span style="color: red;">—</span> Named River-Stream</li> <li><span style="color: red;">—</span> Unnamed River-Stream</li> <li><span style="color: red;">—</span> Public Land</li> </ul> | <ul style="list-style-type: none"> <li><span style="color: green;">—</span> U.S. National Grid 18T 5x7 Tile</li> <li><span style="color: blue;">—</span> U.S. National Grid 19T 5x7 Tile</li> <li><span style="color: red;">—</span> District Boundary</li> <li><span style="color: red;">—</span> Town Boundary</li> </ul> <p>1,000 meter US National Grid<br/>North American Datum 1983<br/>Grid Zone Designation: 18T</p> <p>1,000 meter US National Grid<br/>North American Datum 1983<br/>Grid Zone Designation: 19T</p> <p>Vermont State Plane Coordinate System<br/>North American Datum of 1983<br/>SPCS Zone Identifier: 4400<br/>Geodetic Reference System 80<br/>500-meter grid, Easting - Northing</p> <p>Map generated: 03 November 2015</p> <p>Contact information:<br/>Vermont Agency of Transportation<br/>- Mapping Section<br/>1 National Life Drive, Montpelier, VT 05633-5001<br/>Telephone: 802-828-2600</p> <p>This map was funded in part through grants from the Federal Highway Administration, U.S. Department of Transportation. The representation of the authors expressed herein do not necessarily state or reflect those of the U.S. Department of Transportation.</p> |
|--|--|--|



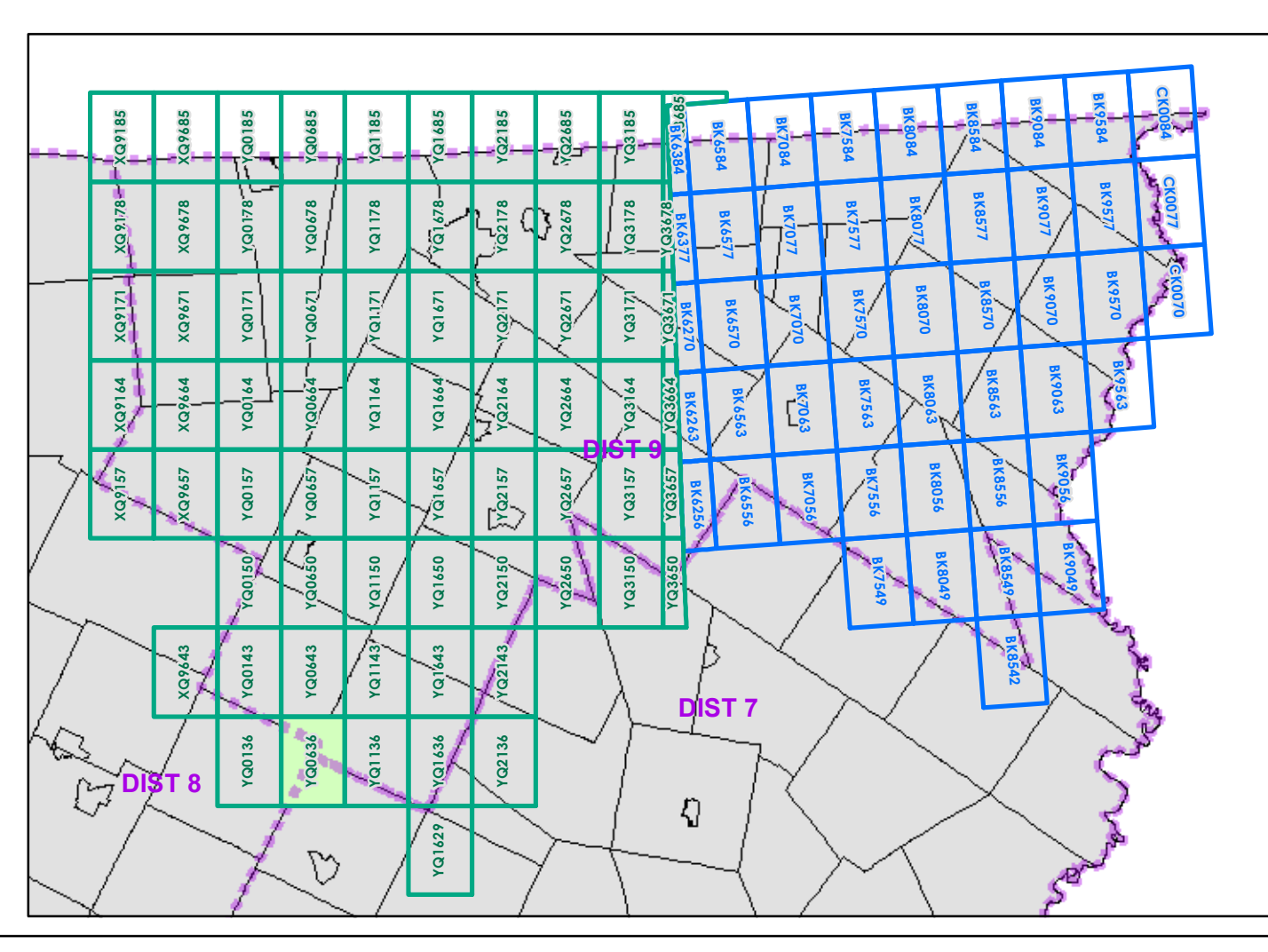
0 0.2 0.4 Miles  
Scale 1:12,672 (printed size: 24 x 36 inches)

**FIELD ASSESSMENT MAP SERIES**  
USNG Page #: **18TQ0185**  
Sheet ID: **YQ0185**  
District: **9**

**TOWNS INCLUDED ON SHEET**  
Jay  
North Troy Village  
Troy



- |   |   |  |
|---|---|--|
| <ul style="list-style-type: none"> <li>Interstate</li> <li>Interstate Ramp</li> <li>Divided U.S. Highway</li> <li>U.S. Highway Ramp</li> <li>U.S. Highway</li> <li>State Highway - Paved</li> <li>State Highway - Gravel</li> <li>State Highway Ramp - Paved</li> <li>Class 1 - Paved</li> <li>Class 2 - Paved</li> <li>Class 2 - Gravel</li> <li>Class 2 - Graded Earth</li> <li>Class 3 - Paved</li> <li>Class 3 - Gravel</li> <li>Class 3 - Graded Earth</li> <li>Class 3 - Unimproved / Primitive</li> <li>Class 4 - Paved</li> <li>Class 4 - Gravel</li> <li>Class 4 - Graded Earth</li> <li>Class 4 - Unimproved / Primitive</li> <li>Class 4 - Impassable or Untraveled</li> <li>National or State Forest Highway</li> <li>Legal Trail</li> <li>Private</li> <li>Discontinued</li> <li>Proposed Highway</li> </ul> | <p><b>Functional Class</b></p> <ul style="list-style-type: none"> <li>2 - Principal Arterial - Freeways and Expressways</li> <li>3 - Principal Arterial - Other</li> <li>4 - Minor Arterial</li> <li>5 - Major Collector</li> <li>6 - Minor Collector</li> </ul> <p><b>Bridge/Culvert</b></p> <ul style="list-style-type: none"> <li>Bridge or Culvert Greater than 20'</li> <li>Bridge or Culvert 6' - 20'</li> <li>VOBCIT Bridge</li> <li>VOBCIT Culvert</li> </ul> <p><b>Railroad</b></p> <ul style="list-style-type: none"> <li>Railroad</li> <li>Inactive Railroad - Rail Trail</li> <li>VTrans District Office</li> <li>Building</li> <li>Cemetery</li> <li>Airport</li> <li>Named Lake-Pond</li> <li>Unnamed Lake-Pond</li> <li>Named River-Stream</li> <li>Unnamed River-Stream</li> <li>Public Land</li> </ul> | <ul style="list-style-type: none"> <li>U.S. National Grid 18T 5x7 Tile</li> <li>U.S. National Grid 19T 5x7 Tile</li> <li>District Boundary</li> <li>Town Boundary</li> </ul> <p>1,000 meter US National Grid<br/>North American Datum 1983<br/>Grid Zone Designation: 18T</p> <p>1,000 meter US National Grid<br/>North American Datum 1983<br/>Grid Zone Designation: 19T</p> <p>Vermont State Plane Coordinate System<br/>North American Datum of 1983<br/>SPCS Zone Identifier: 4400<br/>Geoidetic Reference System 80<br/>500-meter grid, Easting - Northing</p> <p>Map generated: 03 November 2015</p> <p>Contact information:<br/>Vermont Agency of Transportation<br/>- Mapping Section<br/>1 National Life Drive, Montpelier, VT 05633-5001<br/>Telephone: 802-828-2600</p> <p>This map was funded in part through grants from the Federal Highway Administration, U.S. Department of Transportation. The representation of the authors expressed herein do not necessarily state or reflect those of the U.S. Department of Transportation.</p> |
|---|---|--|



0 0.2 0.4 Miles

Scale 1:12,672 (printed size: 24 x 36 inches)

**FIELD ASSESSMENT MAP SERIES**

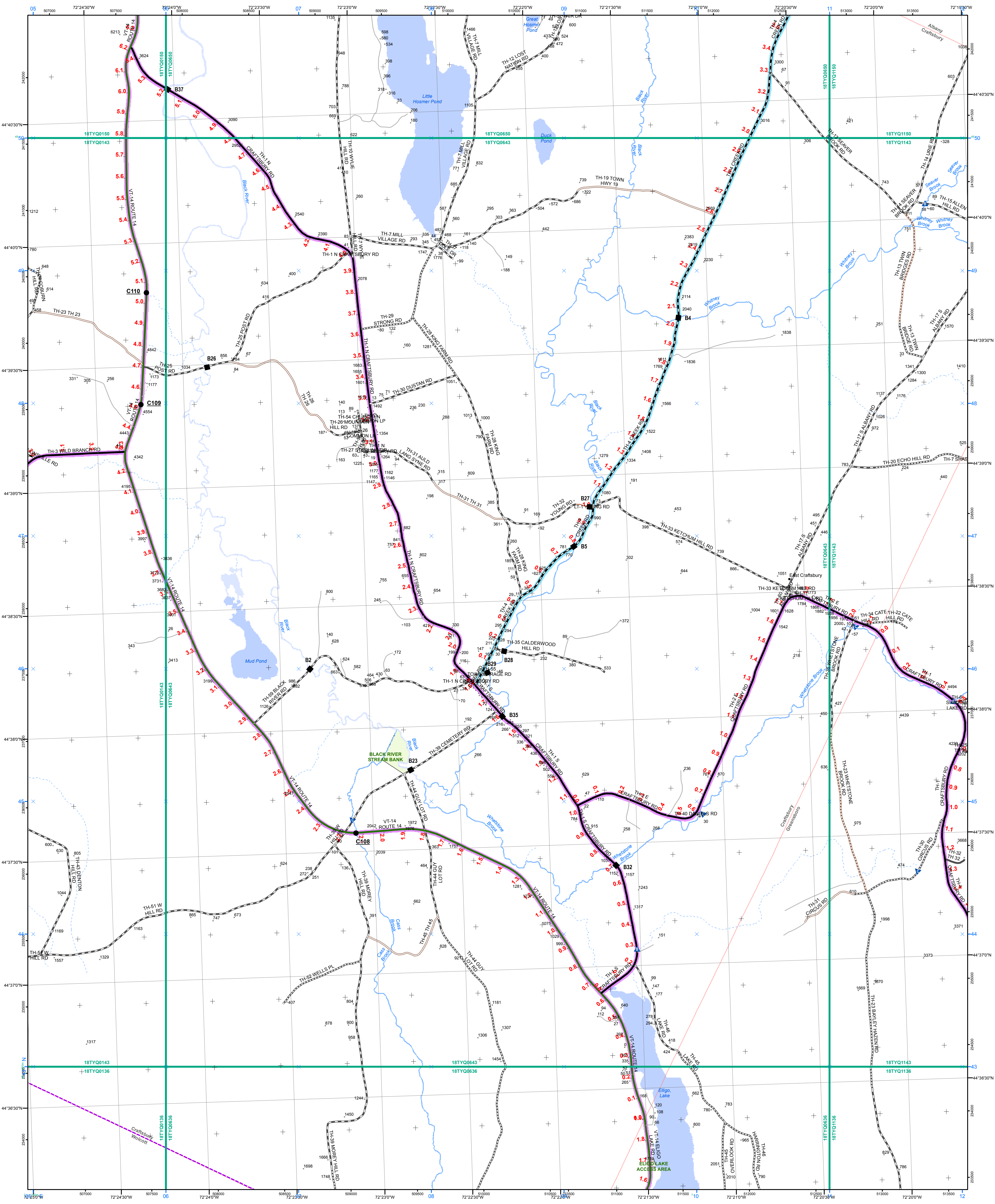
USNG Page #: **18TYQ0636**

Sheet ID: **YQ0636**

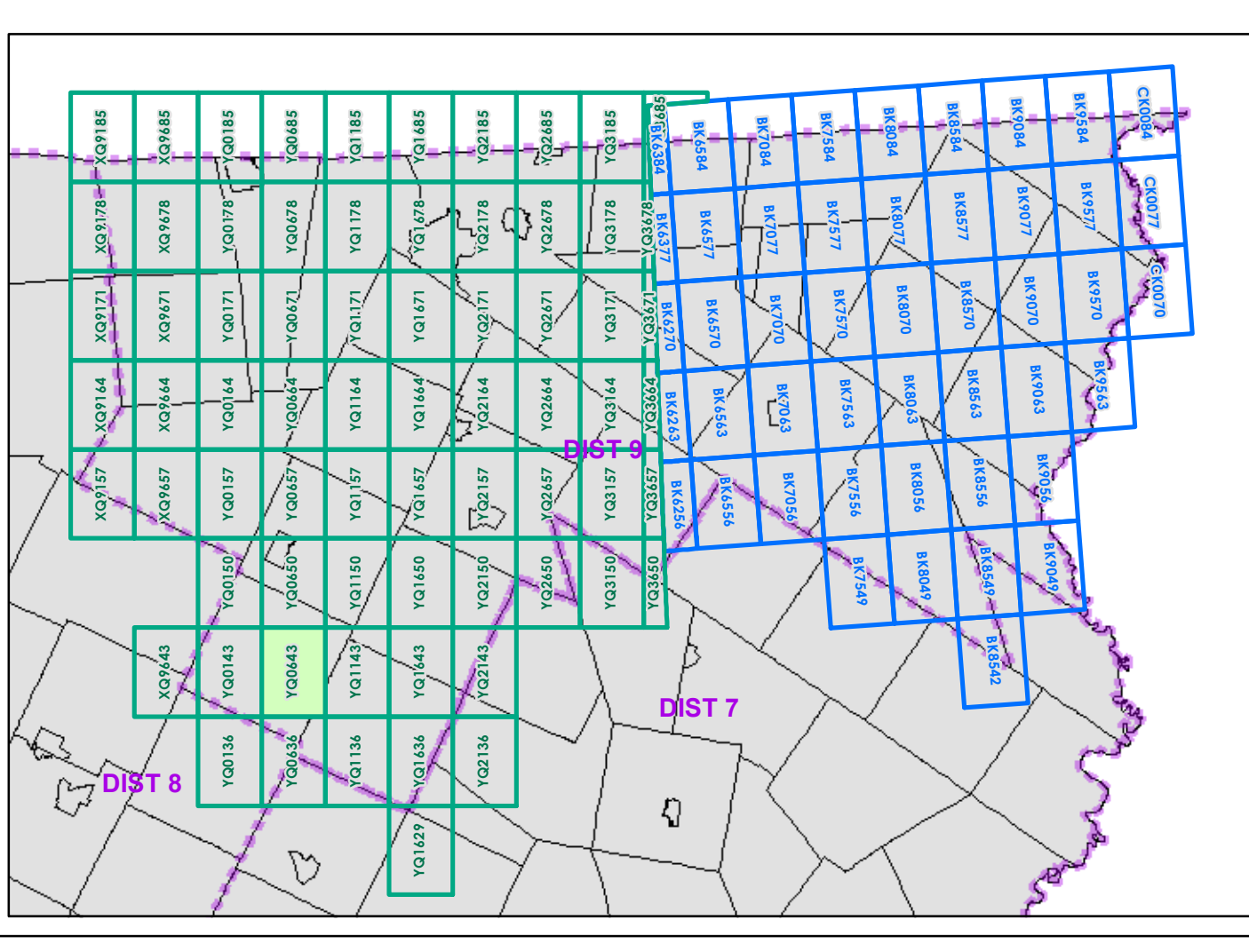
District: **9**

**TOWNS INCLUDED ON SHEET**

Craftsbury  
Greensboro  
Hardwick  
Wolcott



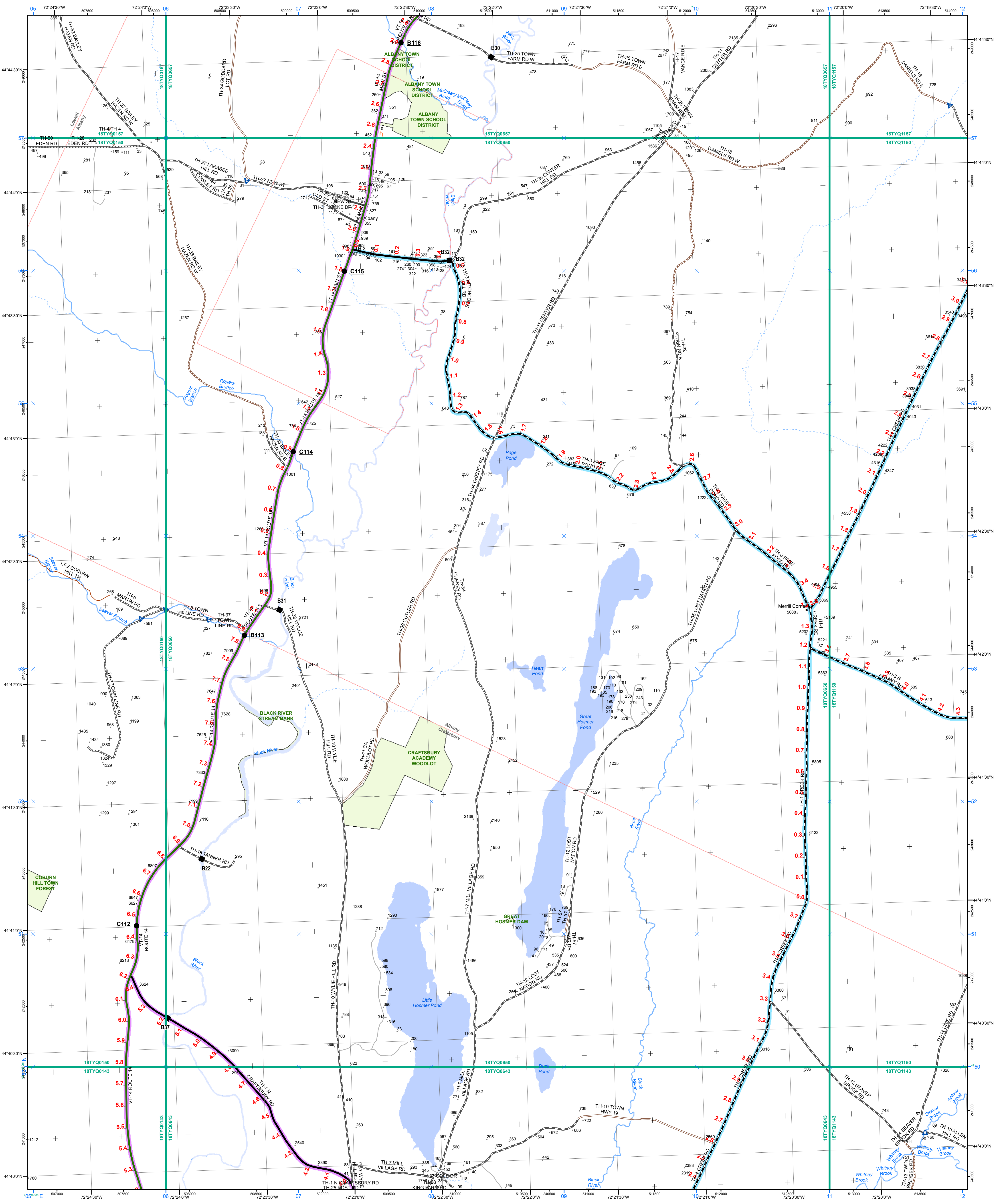
- |   |   |  |
|---|---|--|
| <ul style="list-style-type: none"> <li>Interstate</li> <li>Interstate Ramp</li> <li>Divided U.S. Highway</li> <li>U.S. Highway Ramp</li> <li>U.S. Highway</li> <li>State Highway - Paved</li> <li>State Highway - Gravel</li> <li>State Highway Ramp - Paved</li> <li>Class 1 - Paved</li> <li>Class 2 - Paved</li> <li>Class 2 - Gravel</li> <li>Class 2 - Graded Earth</li> <li>Class 3 - Paved</li> <li>Class 3 - Gravel</li> <li>Class 3 - Graded Earth</li> <li>Class 3 - Unimproved / Primitive</li> <li>Class 4 - Paved</li> <li>Class 4 - Gravel</li> <li>Class 4 - Graded Earth</li> <li>Class 4 - Unimproved / Primitive</li> <li>Class 4 - Impassable or Untraveled</li> <li>National or State Forest Highway</li> <li>Legal Trail</li> <li>Private</li> <li>Discontinued</li> <li>Proposed Highway</li> </ul> | <ul style="list-style-type: none"> <li>2 - Principal Arterial - Freeways and Expressways</li> <li>3 - Principal Arterial - Other</li> <li>4 - Minor Arterial</li> <li>5 - Major Collector</li> <li>6 - Minor Collector</li> </ul> | <ul style="list-style-type: none"> <li>U.S. National Grid 18T 5x7 Tile</li> <li>U.S. National Grid 19T 5x7 Tile</li> <li>District Boundary</li> <li>Town Boundary</li> </ul>   |
| <ul style="list-style-type: none"> <li>Bridge or Culvert Greater than 20'</li> <li>Bridge or Culvert 6' - 20'</li> <li>VOBCIT Bridge</li> <li>VOBCIT Culvert</li> </ul>   | <ul style="list-style-type: none"> <li>1,000 meter US National Grid North American Datum 1983 Grid Zone Designation: 18T</li> <li>1,000 meter US National Grid North American Datum 1983 Grid Zone Designation: 19T</li> </ul>    | <ul style="list-style-type: none"> <li>Vermont State Plane Coordinate System North American Datum of 1983 SPCS Zone Identifier: 4400 Geoidetic Reference System 80 500-meter grid, Easting - Northing</li> <li>Map generated: 03 November 2015</li> <li>Contact information: Vermont Agency of Transportation - Mapping Section 1 National Life Drive, Montpelier, VT 05633-5001 Telephone: 802-828-2600</li> <li>This map was funded in part through grants from the Federal Highway Administration, U.S. Department of Transportation. The representation of the authors expressed herein do not necessarily state or reflect those of the U.S. Department of Transportation.</li> </ul> |



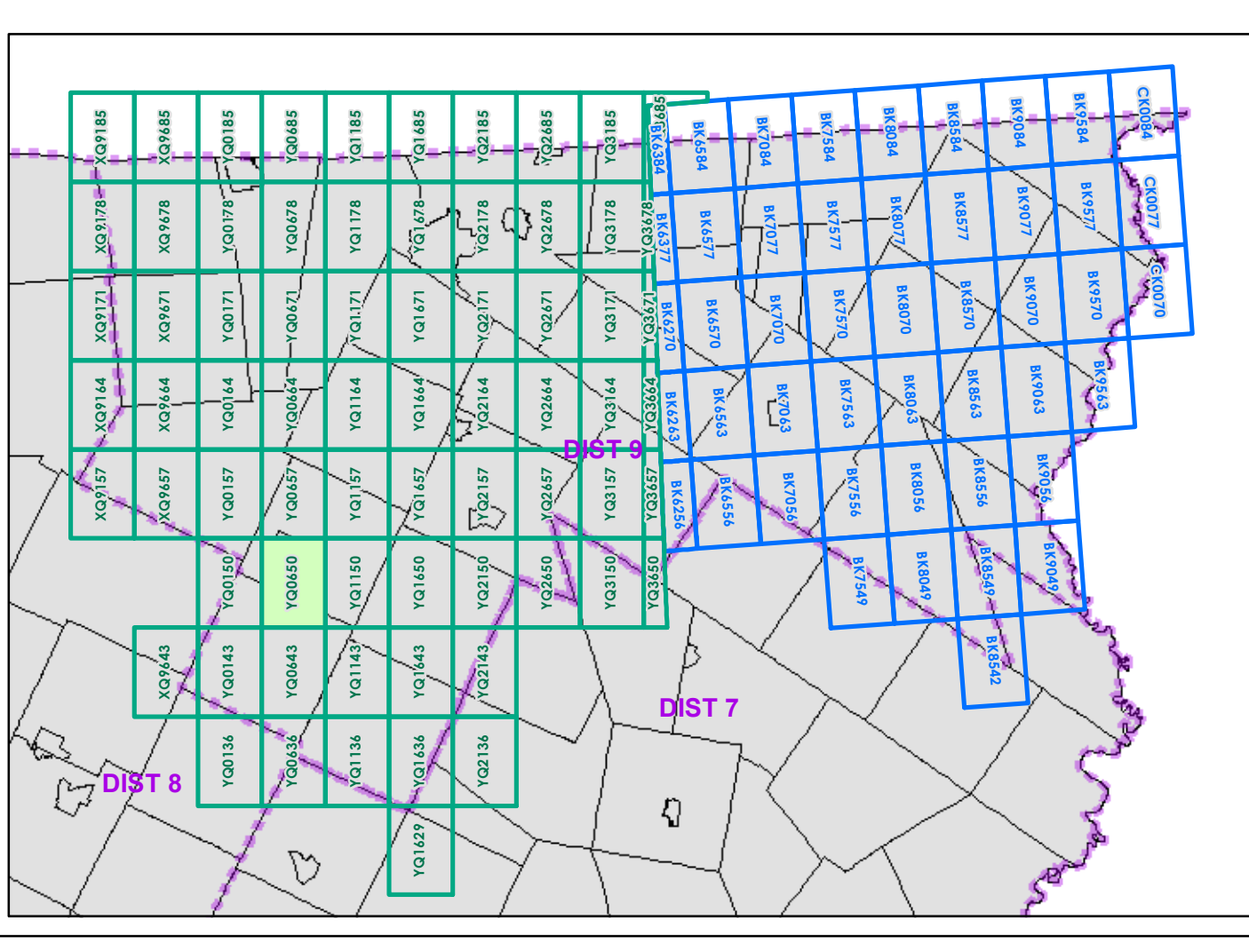
0 0.2 0.4 Miles  
 Scale 1:112,672 (printed size: 24 x 36 inches)

**FIELD ASSESSMENT MAP SERIES**  
 USNG Page #: 18TYQ0643  
 Sheet ID: YQ0643  
 District: 9

**TOWNS INCLUDED ON SHEET**  
 Albany  
 Craftsbury  
 Greensboro  
 Wolcott



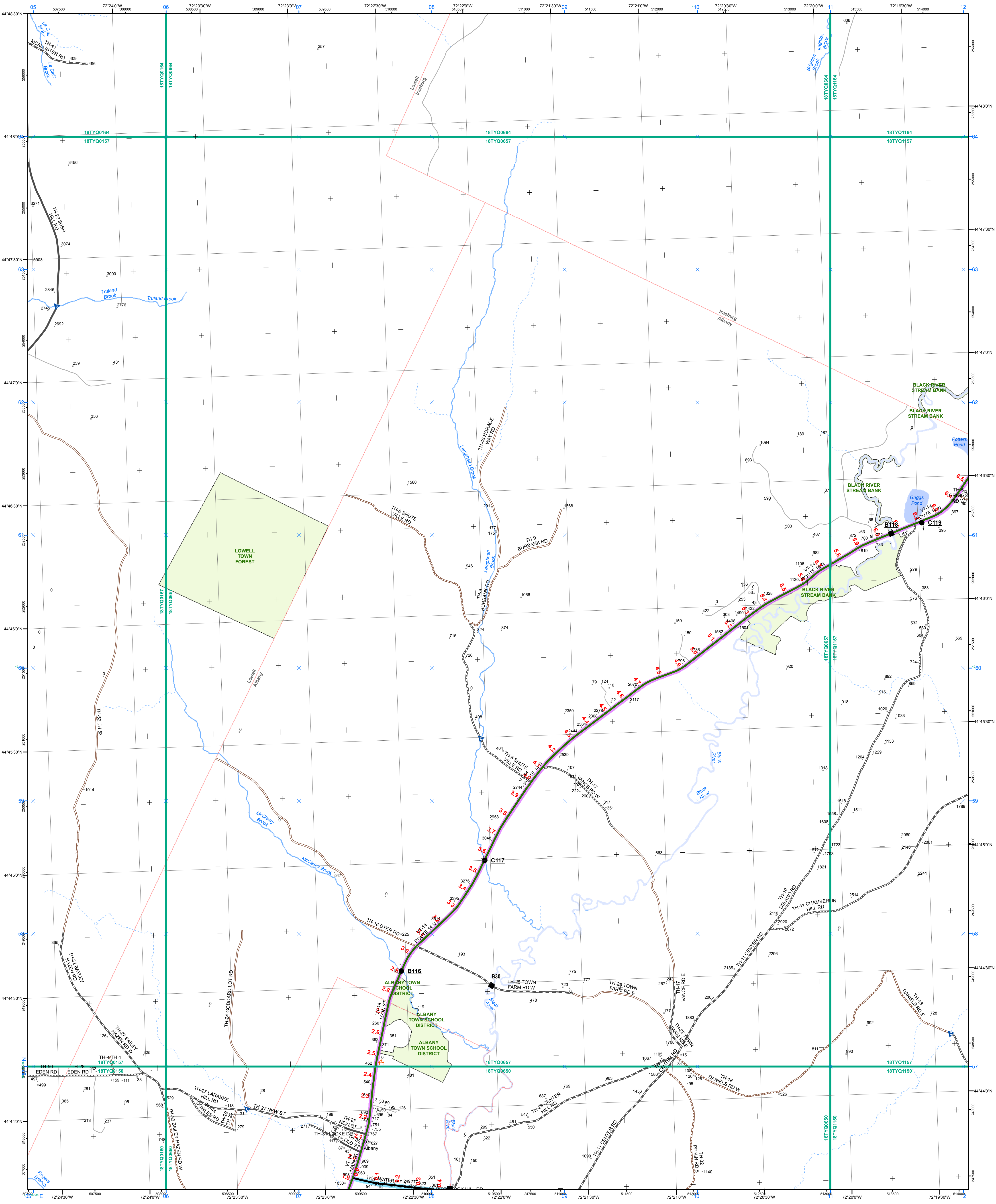
- |   |  |  |
|---|--|--|
| <ul style="list-style-type: none"> <li>Interstate</li> <li>Interstate Ramp</li> <li>Divided U.S. Highway</li> <li>U.S. Highway Ramp</li> <li>U.S. Highway</li> <li>State Highway - Paved</li> <li>State Highway - Gravel</li> <li>State Highway Ramp - Paved</li> <li>Class 1 - Paved</li> <li>Class 2 - Paved</li> <li>Class 2 - Graded Earth</li> <li>Class 3 - Paved</li> <li>Class 3 - Gravel</li> <li>Class 3 - Graded Earth</li> <li>Class 3 - Unimproved / Primitive</li> <li>Class 4 - Paved</li> <li>Class 4 - Gravel</li> <li>Class 4 - Graded Earth</li> <li>Class 4 - Unimproved / Primitive</li> <li>Class 4 - Impassable or Untraveled</li> <li>National or State Forest Highway</li> <li>Legal Trail</li> <li>Private</li> <li>Discontinued</li> <li>Proposed Highway</li> </ul> | <ul style="list-style-type: none"> <li>2 - Principal Arterial - Freeways and Expressways</li> <li>3 - Principal Arterial - Other</li> <li>4 - Minor Collector</li> <li>5 - Major Collector</li> <li>6 - Minor Collector</li> </ul> | <ul style="list-style-type: none"> <li>U.S. National Grid 18T 5x7 Tile</li> <li>U.S. National Grid 19T 5x7 Tile</li> <li>District Boundary</li> <li>Town Boundary</li> </ul> |
|---|--|--|
- Functional Class**  
 Bridge or Culvert Greater than 20'  
 Bridge or Culvert 6' - 20'  
 VOB/CIT Bridge  
 VOB/CIT Culvert
- Railroad**  
 Railroad  
 Inactive Railroad - Rail Trail  
 VTrans District Office  
 Building  
 Cemetery  
 Airport  
 Named Lake-Pond  
 Unnamed Lake-Pond  
 Named River-Stream  
 Unnamed River-Stream  
 Public Land
- 2.2 Distance along linear referenced Highway (route log measure)**  
**B20 / C20 State Bridge or Culvert Identifier**  
**B20 / C20 Town Bridge or Culvert Identifier**
- 1,000 meter US National Grid North American Datum 1983 Grid Zone Designation: 18T  
 1,000 meter US National Grid North American Datum 1983 Grid Zone Designation: 19T
- Vermont State Plane Coordinate System North American Datum of 1983 SPCS Zone Identifier: 4400 Geodetic Reference System 80 500-meter grid, Easting - Northing  
 Map generated: 03 November 2015
- Contact information:  
 Vermont Agency of Transportation - Mapping Section  
 1 National Life Drive, Montpelier, VT 05633-5001  
 Telephone: 802-828-2600
- This map was funded in part through grants from the Federal Highway Administration, U.S. Department of Transportation. The representation of the authors expressed herein do not necessarily state or reflect those of the U.S. Department of Transportation.



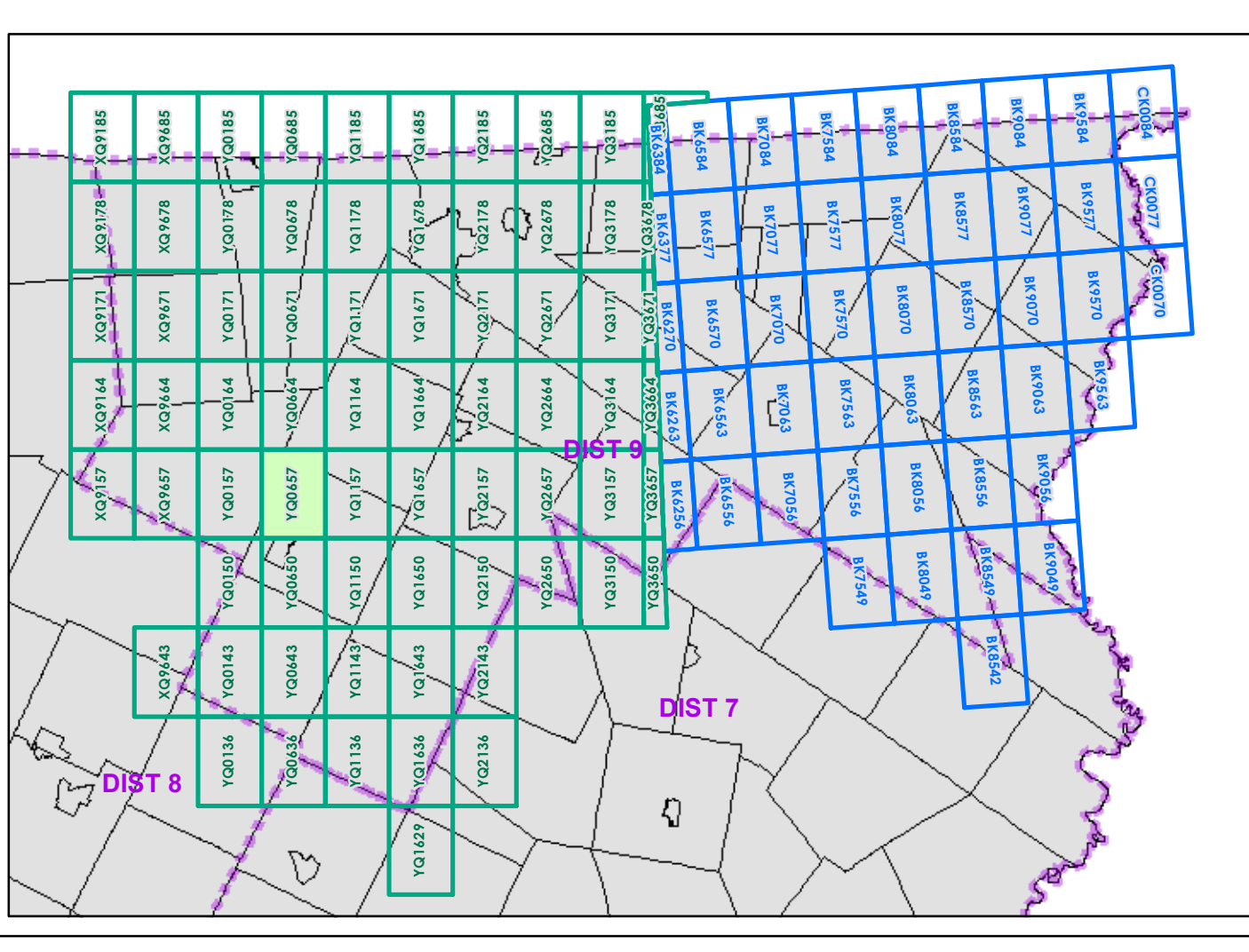
0 0.2 0.4 Miles  
 Scale 1:12,672 (printed size: 24 x 36 inches)

**FIELD ASSESSMENT MAP SERIES**  
 USNG Page #: **18TYQ0650**  
 Sheet ID: **YQ0650**  
 District: **9**

**TOWNS INCLUDED ON SHEET**  
 Albany  
 Albany Village  
 Craftsbury  
 Lowell



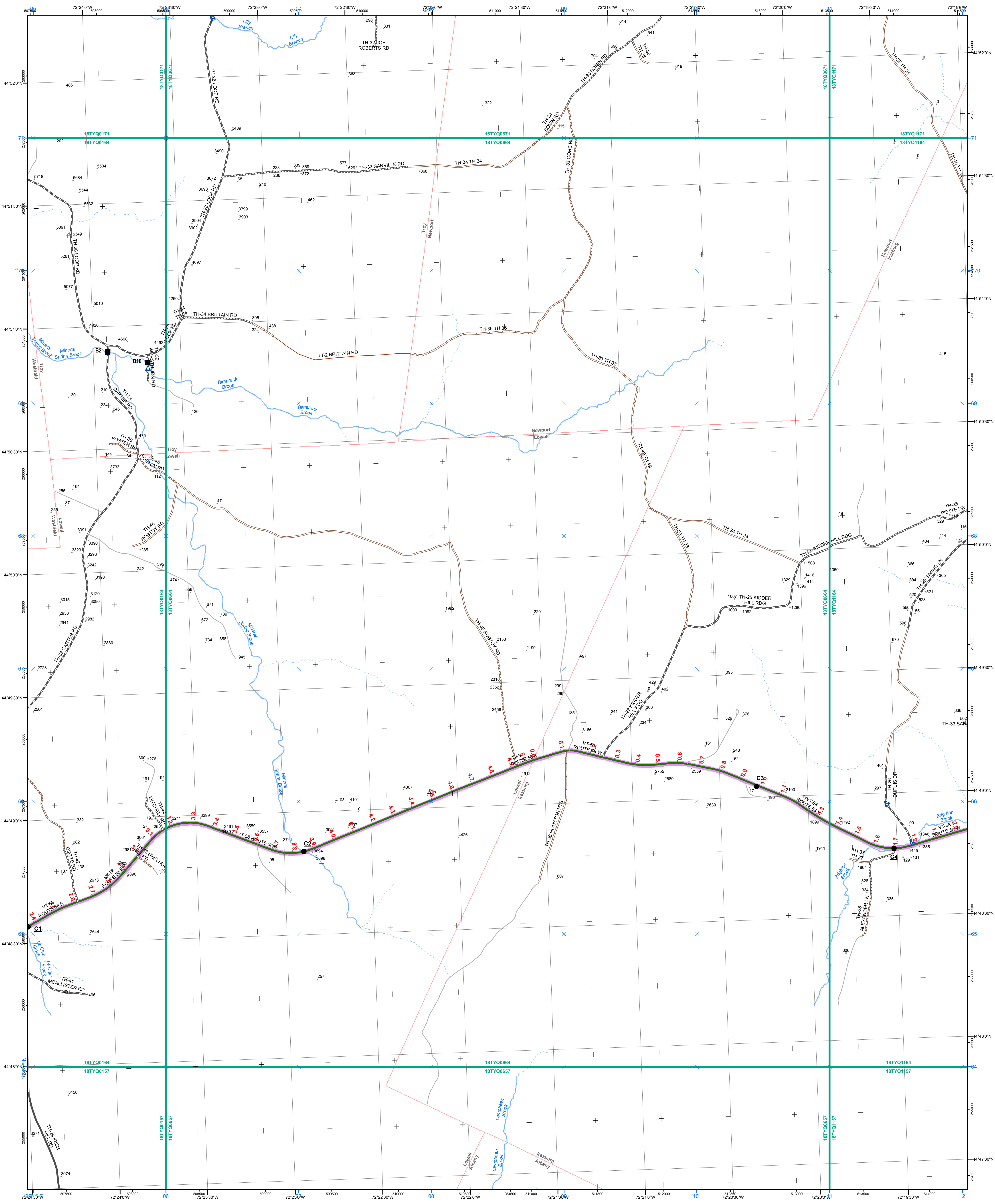
- |  |  |  |
|--|--|--|
| <ul style="list-style-type: none"> <li><span style="color: green;">—</span> Interstate</li> <li><span style="color: brown;">—</span> Interstate Ramp</li> <li><span style="color: red;">—</span> Divided U.S. Highway</li> <li><span style="color: orange;">—</span> U.S. Highway Ramp</li> <li><span style="color: red;">—</span> U.S. Highway</li> <li><span style="color: green;">—</span> State Highway - Paved</li> <li><span style="color: green;">—</span> State Highway - Gravel</li> <li><span style="color: green;">—</span> State Highway Ramp - Paved</li> <li><span style="color: green;">—</span> Class 1 - Paved</li> <li><span style="color: green;">—</span> Class 2 - Paved</li> <li><span style="color: green;">—</span> Class 2 - Gravel</li> <li><span style="color: green;">—</span> Class 2 - Graded Earth</li> <li><span style="color: green;">—</span> Class 3 - Paved</li> <li><span style="color: green;">—</span> Class 3 - Gravel</li> <li><span style="color: green;">—</span> Class 3 - Graded Earth</li> <li><span style="color: green;">—</span> Class 3 - Unimproved / Primitive</li> <li><span style="color: green;">—</span> Class 4 - Paved</li> <li><span style="color: green;">—</span> Class 4 - Gravel</li> <li><span style="color: green;">—</span> Class 4 - Graded Earth</li> <li><span style="color: green;">—</span> Class 4 - Unimproved / Primitive</li> <li><span style="color: green;">—</span> Class 4 - Impassable or Untraveled</li> <li><span style="color: green;">—</span> National or State Forest Highway</li> <li><span style="color: green;">—</span> Legal Trail</li> <li><span style="color: green;">—</span> Private</li> <li><span style="color: green;">—</span> Discontinued</li> <li><span style="color: green;">—</span> Proposed Highway</li> </ul> | <ul style="list-style-type: none"> <li><b>Functional Class</b></li> <li><span style="color: red;">—</span> 2 - Principal Arterial - Freeways and Expressways</li> <li><span style="color: orange;">—</span> 3 - Principal Arterial - Other</li> <li><span style="color: green;">—</span> 4 - Minor Arterial</li> <li><span style="color: blue;">—</span> 5 - Major Collector</li> <li><span style="color: blue;">—</span> 6 - Minor Collector</li> </ul> | <ul style="list-style-type: none"> <li><span style="color: green;">—</span> U.S. National Grid 18T 5x7 Tile</li> <li><span style="color: blue;">—</span> U.S. National Grid 19T 5x7 Tile</li> <li><span style="color: purple;">—</span> District Boundary</li> <li><span style="color: red;">—</span> Town Boundary</li> </ul> |
|--|--|--|
- 2.2 Distance along linear referenced Highway (route log measure)
- B20 / C20 State Bridge or Culvert Identifier  
B20 / C20 Town Bridge or Culvert Identifier



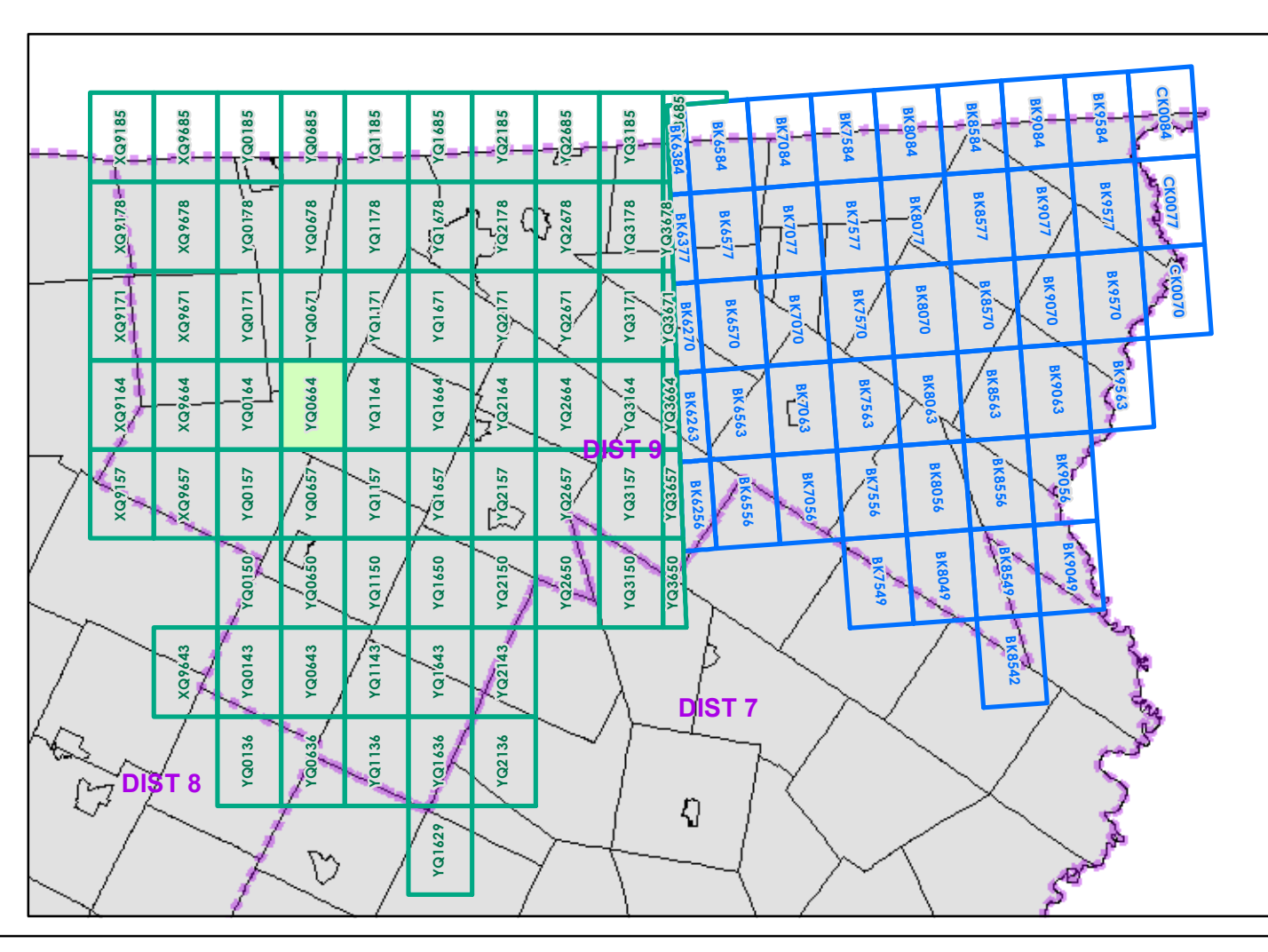
0 0.2 0.4 Miles  
 Scale 1:12,672 (printed size: 24 x 36 inches)

**FIELD ASSESSMENT MAP SERIES**  
 USNG Page #: **18TYQ0657**  
 Sheet ID: **YQ0657**  
 District: **9**

**TOWNS INCLUDED ON SHEET**  
 Albany  
 Albany Village  
 Irasburg  
 Lowell



- Interstate
  - Interstate Ramp
  - Divided U.S. Highway
  - U.S. Highway Ramp
  - U.S. Highway
  - State Highway - Paved
  - State Highway - Gravel
  - State Highway Ramp - Paved
  - Class 1 - Paved
  - Class 2 - Paved
  - Class 2 - Graded Earth
  - Class 3 - Paved
  - Class 3 - Gravel
  - Class 3 - Graded Earth
  - Class 3 - Unimproved / Primitive
  - Class 4 - Paved
  - Class 4 - Gravel
  - Class 4 - Graded Earth
  - Class 4 - Unimproved / Primitive
  - Class 4 - Impassable or Untraveled
  - National or State Forest Highway
  - Legal Trail
  - Private
  - Discontinued
  - Proposed Highway
- Functional Class**
- 2 - Principal Arterial - Freeways and Expressways
  - 3 - Principal Arterial - Other
  - 4 - Minor Arterial
  - 5 - Major Collector
  - 6 - Minor Collector
- Bridge/Culvert**
- Bridge or Culvert Greater than 20'
  - Bridge or Culvert 6' - 20'
  - VOBCIT Bridge
  - VOBCIT Culvert
- Railroad**
- Railroad
  - Inactive Railroad - Rail Trail
  - VTrans District Office
  - Building
  - Cemetery
  - Airport
  - Named Lake-Pond
  - Unnamed Lake-Pond
  - Named River-Stream
  - Unnamed River-Stream
  - Public Land
- 2.2 Distance along linear referenced Highway (route log measure)**
- B20 / C20 State Bridge or Culvert Identifier**  
**B20 / C20 Town Bridge or Culvert Identifier**



0 0.2 0.4 Miles

Scale 1:12,672 (printed size: 24 x 36 inches)

**FIELD ASSESSMENT MAP SERIES**

USNG Page #: **18TYQ0664**

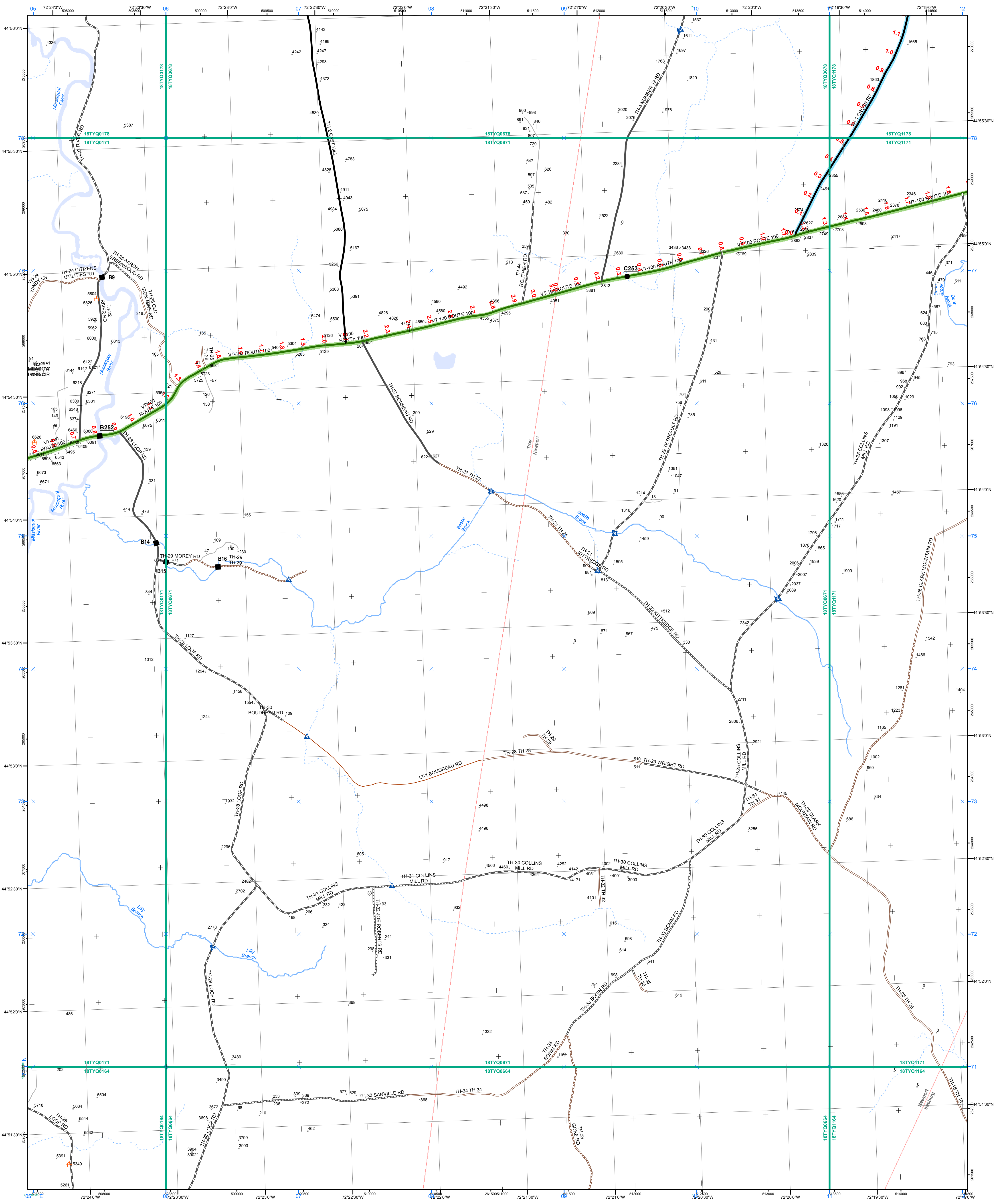
Sheet ID: **YQ0664**

District: **9**

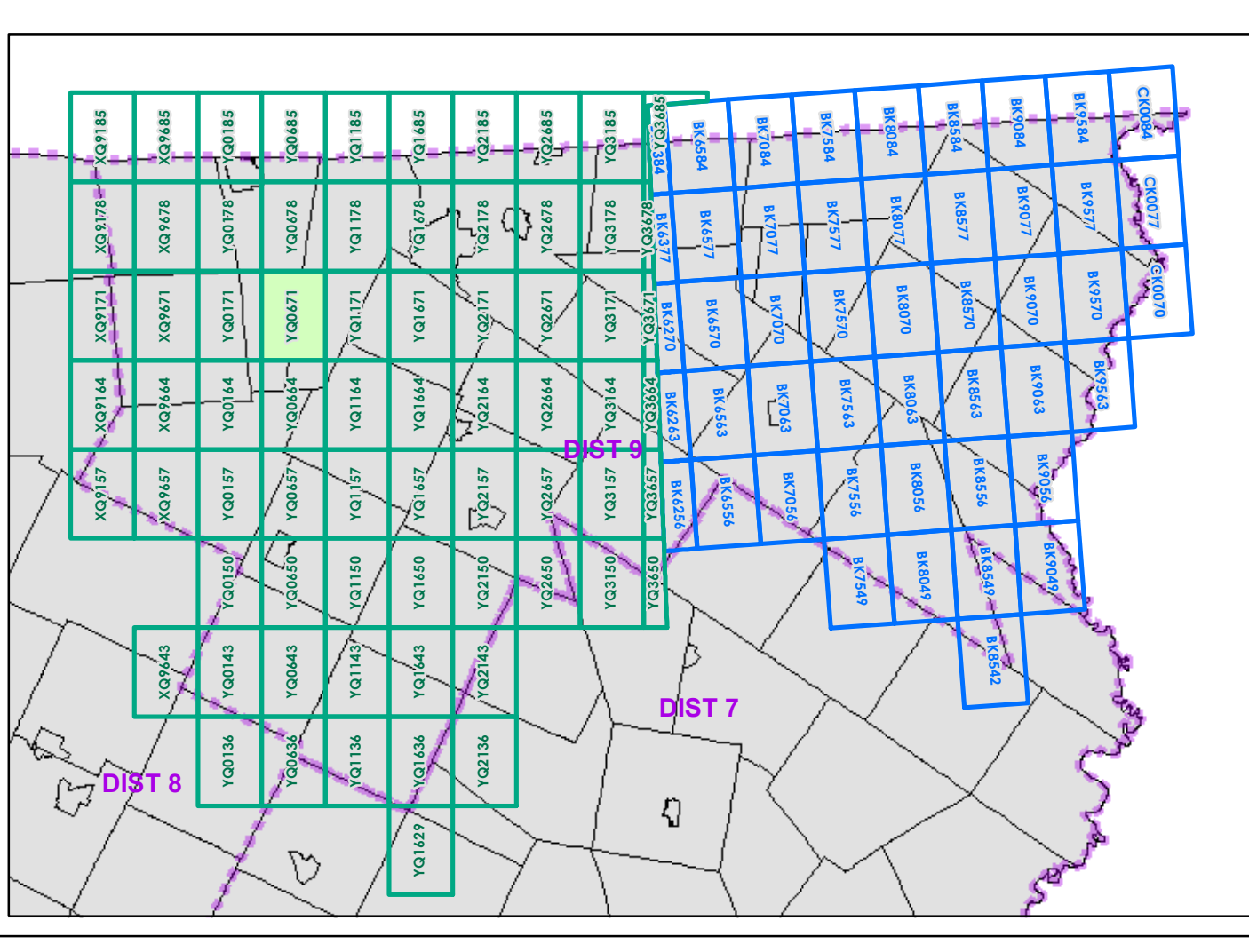
**TOWNS INCLUDED ON SHEET**

Albany  
 Irasburg  
 Lowell  
 Newport  
 Troy  
 Westfield





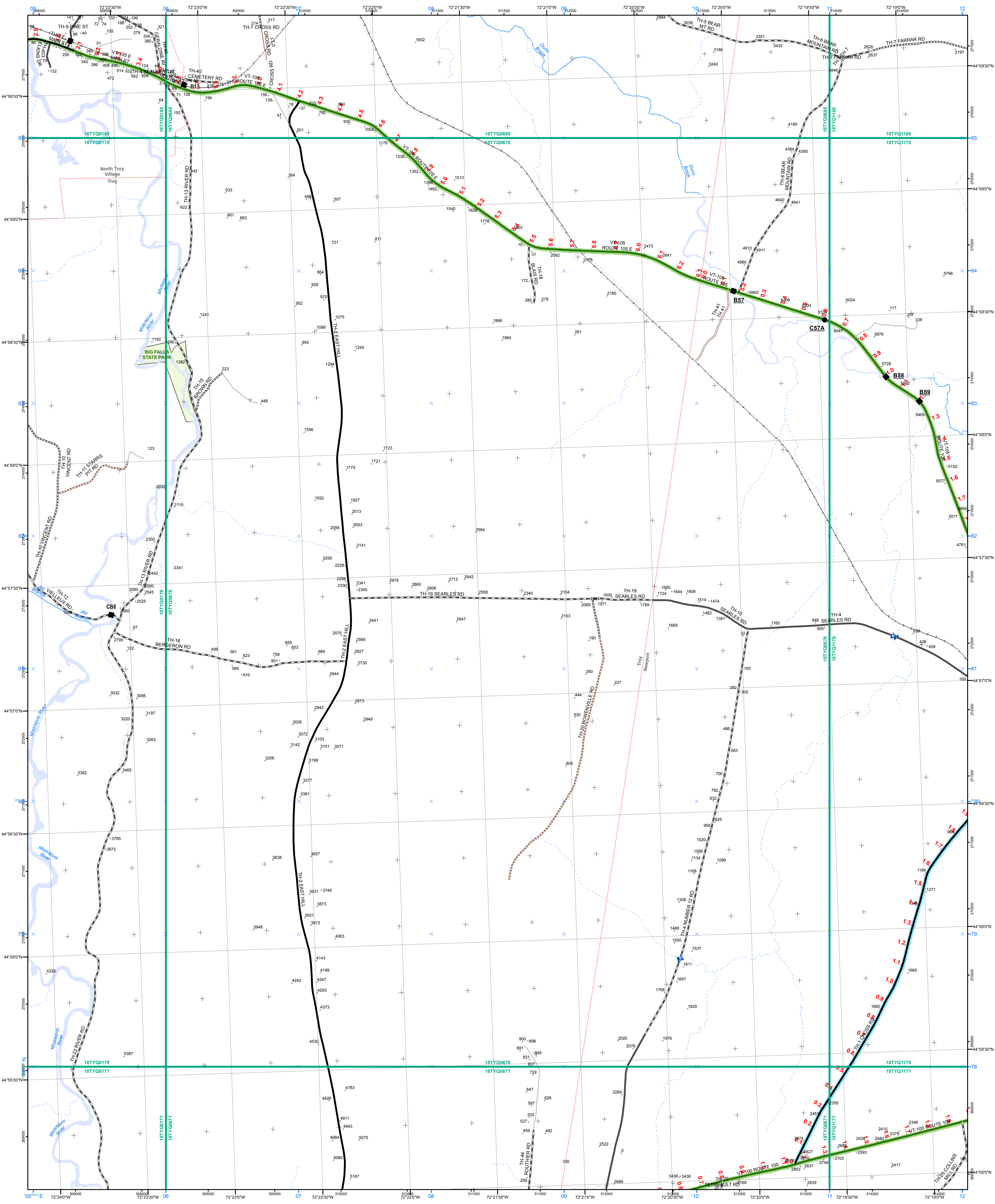
- Functional Class**
    - 2 - Principal Arterial - Freeways and Expressways
    - 3 - Principal Arterial - Other
    - 4 - Minor Arterial
    - 5 - Major Collector
    - 6 - Minor Collector
  - Bridge/Culvert**
    - Bridge or Culvert Greater than 20'
    - Bridge or Culvert 6' - 20'
    - VOBCIT Bridge
    - VOBCIT Culvert
  - Railroad**
    - Railroad
    - Inactive Railroad - Rail Trail
    - VTrans District Office
    - Building
    - Cemetery
    - Airport
    - Named Lake-Pond
    - Unnamed Lake-Pond
    - Named River-Stream
    - Unnamed River-Stream
    - Legal Trail
    - Private
    - Discontinued
    - Proposed Highway
  - U.S. National Grid 18T 5x7 Tile**
  - U.S. National Grid 19T 5x7 Tile**
  - District Boundary**
  - Town Boundary**
- 1,000 meter US National Grid  
North American Datum 1983  
Grid Zone Designation: 18T
- 1,000 meter US National Grid  
North American Datum 1983  
Grid Zone Designation: 19T
- Vermont State Plane Coordinate System  
North American Datum of 1983  
SPCS Zone Identifier: 4400  
Geodetic Reference System 80  
500-meter grid, Easting - Northing
- Map generated: 03 November 2015
- Contact information:  
Vermont Agency of Transportation  
- Mapping Section  
1 National Life Drive, Montpelier, VT 05633-5001  
Telephone: 802-828-2600
- This map was funded in part through grants from the Federal Highway Administration, U.S. Department of Transportation. The representation of the authors expressed herein do not necessarily state or reflect those of the U.S. Department of Transportation.
- 2.2 Distance along linear referenced Highway (route log measure)**
- B20 / C20 State Bridge or Culvert Identifier**  
**B20 / C20 Town Bridge or Culvert Identifier**



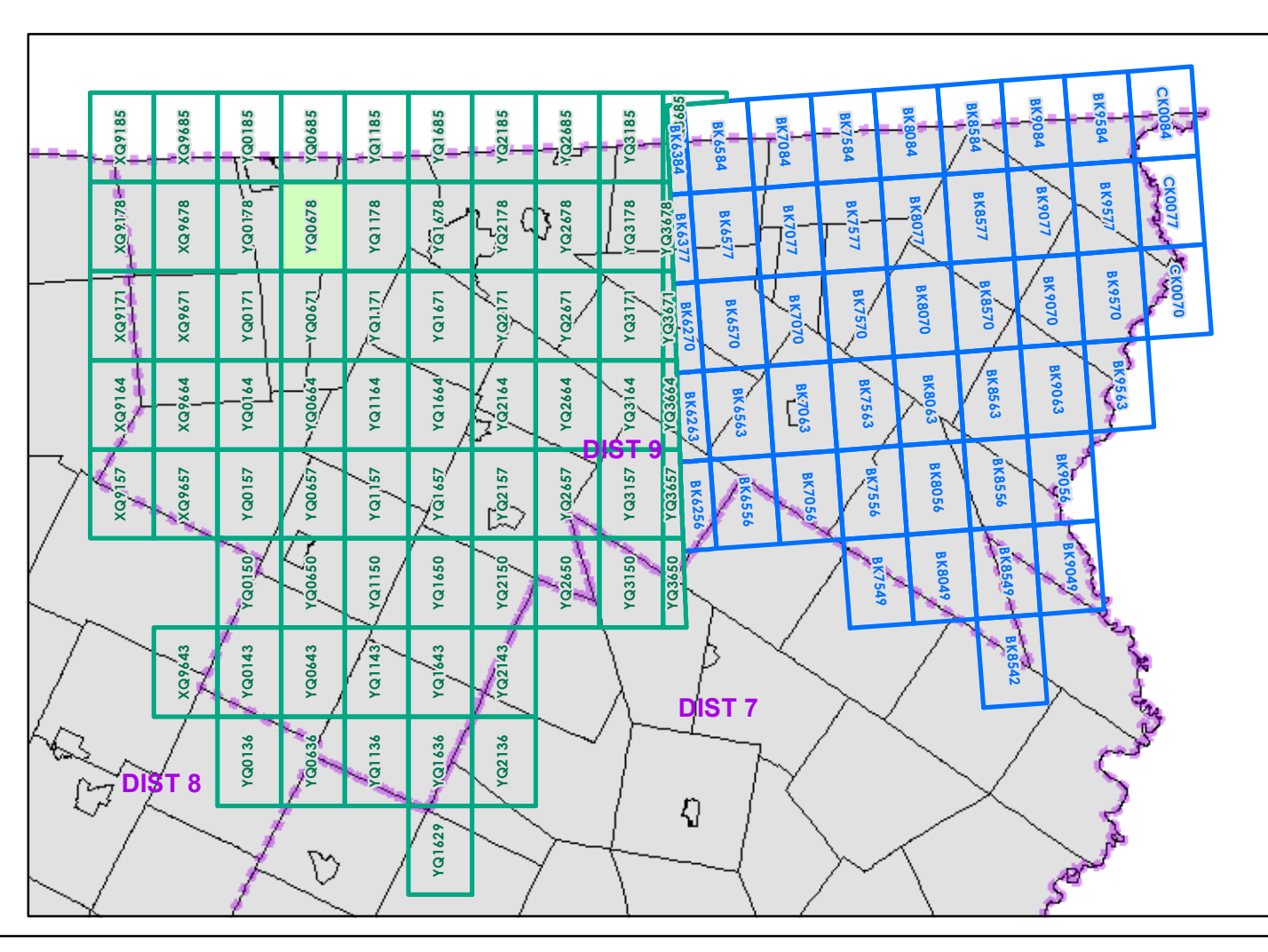
0 0.2 0.4 Miles  
Scale 1:12,672 (printed size: 24 x 36 inches)

**FIELD ASSESSMENT MAP SERIES**  
USNG Page #: **18TYQ0671**  
Sheet ID: **YQ0671**  
District: **9**

**TOWNS INCLUDED ON SHEET**  
Irasburg  
Newport  
Troy



- |   |   |   |
|---|---|---|
| <ul style="list-style-type: none"> <li>Interstate</li> <li>Interstate Ramp</li> <li>Divided U.S. Highway</li> <li>U.S. Highway Ramp</li> <li>U.S. Highway</li> <li>State Highway - Paved</li> <li>State Highway - Gravel</li> <li>State Highway Ramp - Paved</li> <li>Class 1 - Paved</li> <li>Class 2 - Paved</li> <li>Class 2 - Gravel</li> <li>Class 2 - Graded Earth</li> <li>Class 3 - Paved</li> <li>Class 3 - Gravel</li> <li>Class 3 - Graded Earth</li> <li>Class 3 - Unimproved / Primitive</li> <li>Class 4 - Paved</li> <li>Class 4 - Gravel</li> <li>Class 4 - Graded Earth</li> <li>Class 4 - Unimproved / Primitive</li> <li>Class 4 - Impassable or Untraveled</li> <li>National or State Forest Highway</li> <li>Legal Trail</li> <li>Private</li> <li>Discontinued</li> <li>Proposed Highway</li> </ul> | <p><b>Functional Class</b></p> <ul style="list-style-type: none"> <li>2 - Principal Arterial - Freeways and Expressways</li> <li>3 - Principal Arterial - Other</li> <li>4 - Minor Arterial</li> <li>5 - Major Collector</li> <li>6 - Minor Collector</li> </ul> <p><b>Bridge/Culvert</b></p> <ul style="list-style-type: none"> <li>Bridge or Culvert Greater than 20'</li> <li>Bridge or Culvert 6' - 20'</li> <li>VOBCIT Bridge</li> <li>VOBCIT Culvert</li> </ul> <p><b>Railroad</b></p> <ul style="list-style-type: none"> <li>Railroad</li> <li>Inactive Railroad - Rail Trail</li> <li>VTrans District Office</li> <li>Building</li> <li>Cemetery</li> <li>Airport</li> <li>Named Lake-Pond</li> <li>Unnamed Lake-Pond</li> <li>Named River-Stream</li> <li>Unnamed River-Stream</li> <li>Public Land</li> </ul> | <ul style="list-style-type: none"> <li>U.S. National Grid 18T 5x7 Tile</li> <li>U.S. National Grid 19T 5x7 Tile</li> <li>District Boundary</li> <li>Town Boundary</li> </ul> <p>1,000 meter US National Grid<br/>North American Datum 1983<br/>Grid Zone Designation: 18T</p> <p>1,000 meter US National Grid<br/>North American Datum 1983<br/>Grid Zone Designation: 19T</p> <p>Vermont State Plane Coordinate System<br/>North American Datum of 1983<br/>SPCS Zone Identifier: 4400<br/>Geodetic Reference System 80<br/>500-meter grid, Easting - Northing</p> <p>Map generated: 03 November 2015</p> <p>Contact information:<br/>Vermont Agency of Transportation<br/>- Mapping Section<br/>1 National Life Drive, Montpelier, VT 05633-5001<br/>Telephone: 802-828-2600</p> <p>This map was funded in part through grants from the Federal Highway Administration, U.S. Department of Transportation. The representation of the authors expressed herein do not necessarily state or reflect those of the U.S. Department of Transportation.</p> |
|---|---|---|



0 0.2 0.4 Miles

Scale 1:12,672 (printed size: 24 x 36 inches)

**FIELD ASSESSMENT MAP SERIES**

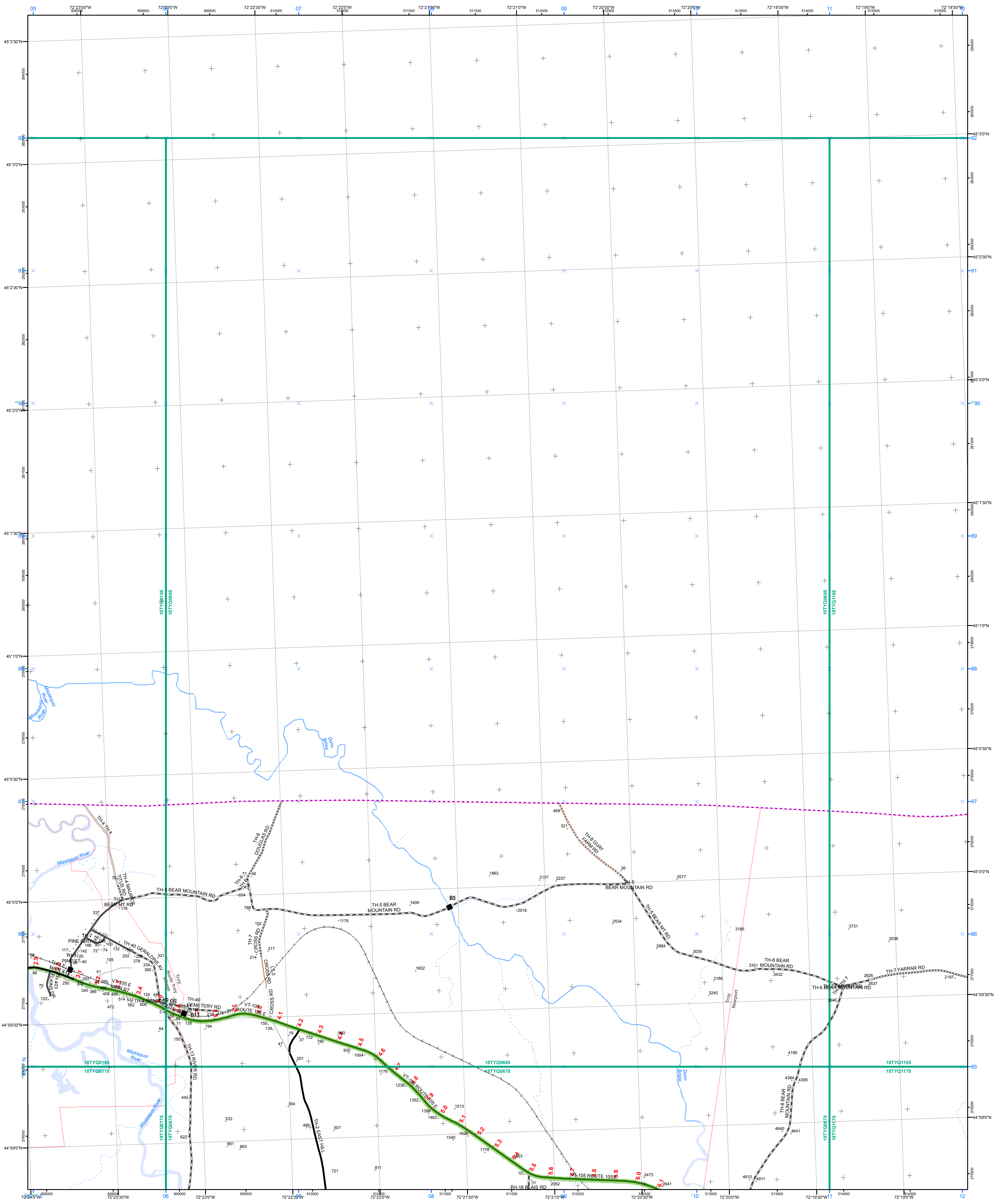
USNG Page #: **18TYQ0678**

Sheet ID: **YQ0678**

District: **9**

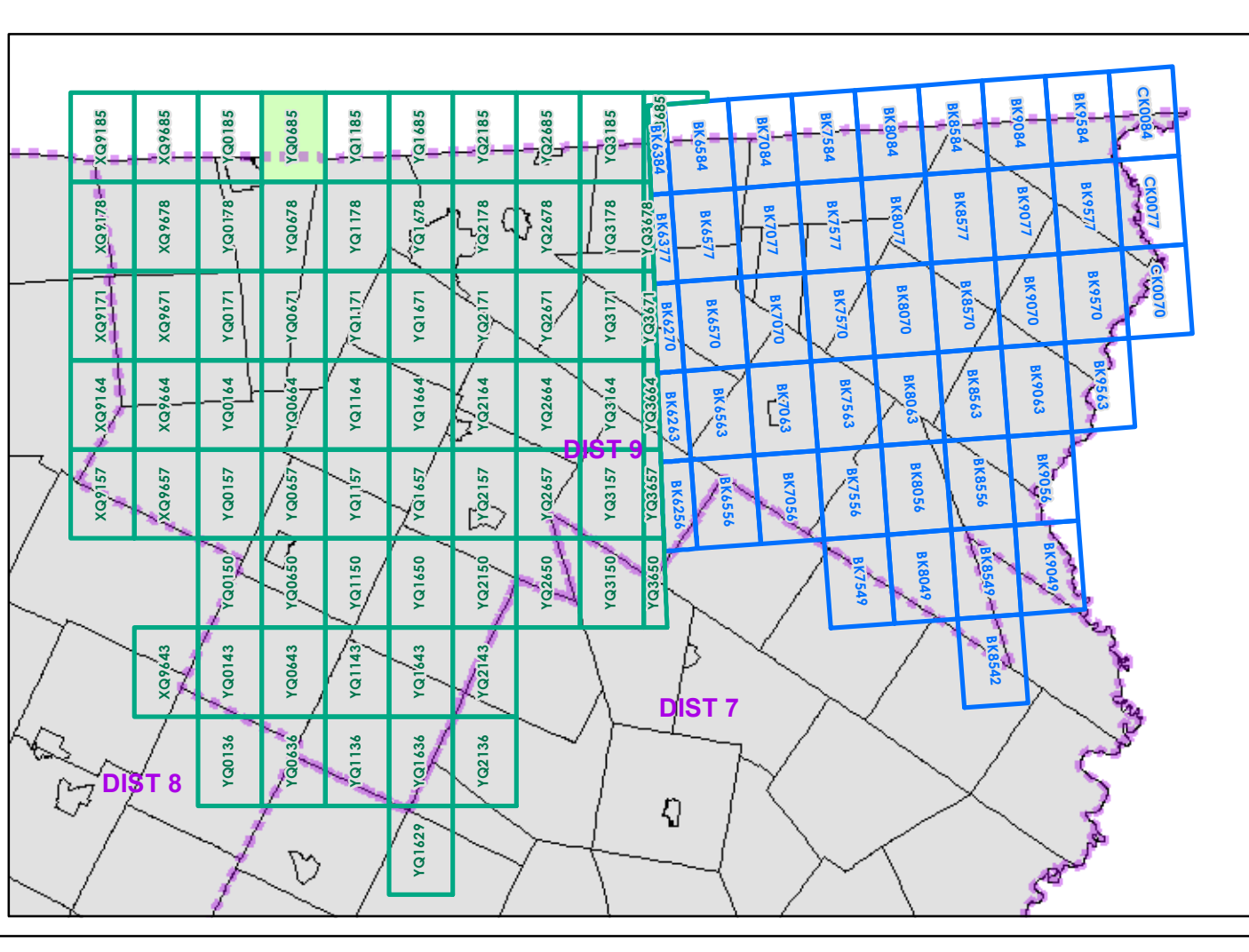
**TOWNS INCLUDED ON SHEET**

Newport  
North Troy Village  
Troy



- Interstate
- Interstate Ramp
- Divided U.S. Highway
- U.S. Highway Ramp
- U.S. Highway
- State Highway - Paved
- State Highway - Gravel
- State Highway Ramp - Paved
- Class 1 - Paved
- Class 2 - Paved
- Class 2 - Gravel
- Class 2 - Graded Earth
- Class 3 - Paved
- Class 3 - Gravel
- Class 3 - Graded Earth
- Class 3 - Unimproved / Primitive
- Class 4 - Paved
- Class 4 - Gravel
- Class 4 - Graded Earth
- Class 4 - Unimproved / Primitive
- Class 4 - Impassable or Untraveled
- National or State Forest Highway
- Legal Trail
- Private
- Discontinued
- Proposed Highway

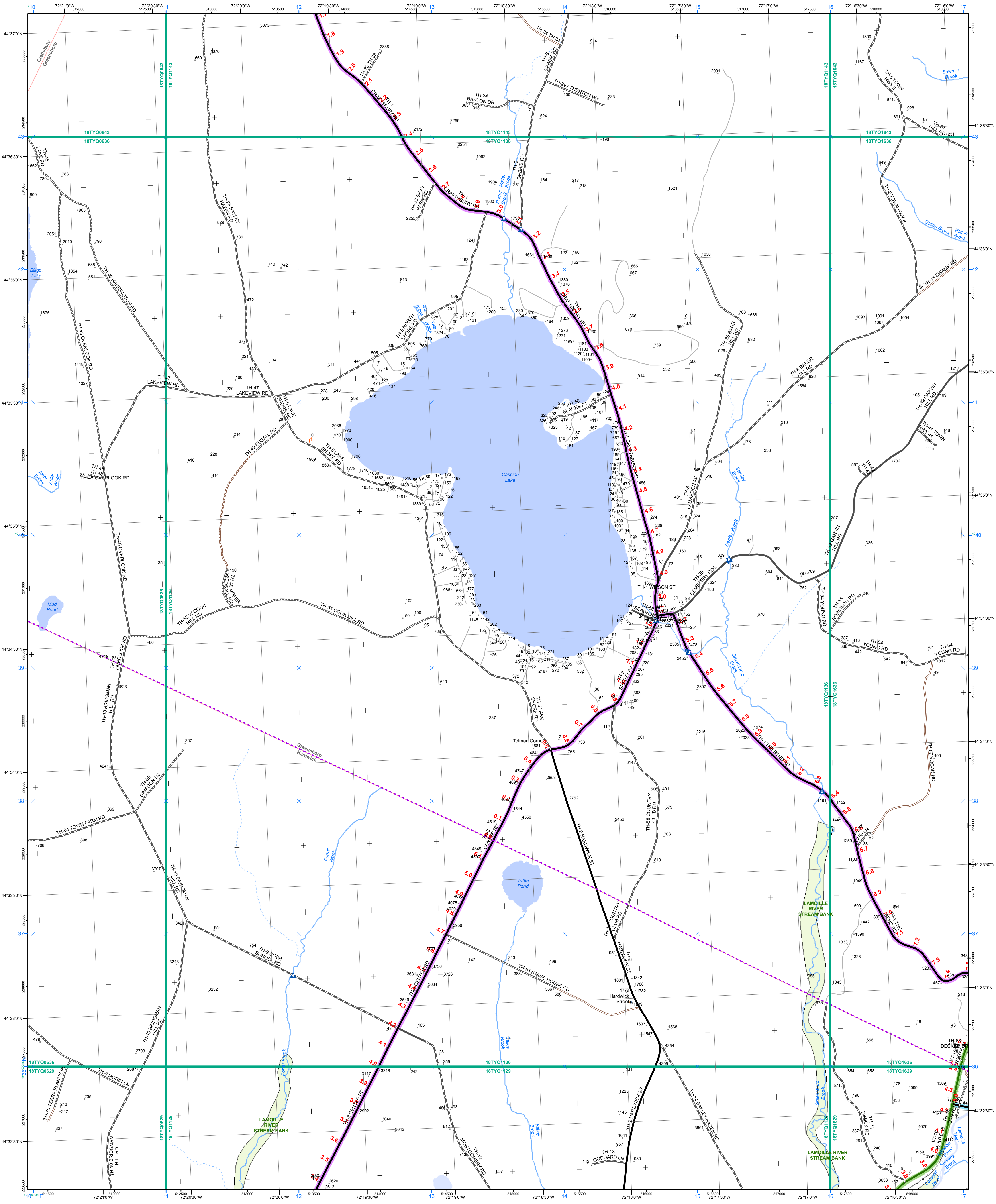
- Functional Class**
- 2 - Principal Arterial - Freeways and Expressways
- 3 - Principal Arterial - Other
- 4 - Minor Arterial
- 5 - Major Collector
- 6 - Minor Collector
- Bridge/Culvert**
- Bridge or Culvert Greater than 20'
- Bridge or Culvert 6' - 20'
- VOBCIT Bridge
- VOBCIT Culvert
- Railroad**
- Railroad
- Inactive Railroad - Rail Trail
- VTrans District Office
- Building
- Cemetery
- Airport
- Named Lake-Pond
- Unnamed Lake-Pond
- Named River-Stream
- Unnamed River-Stream
- Public Land



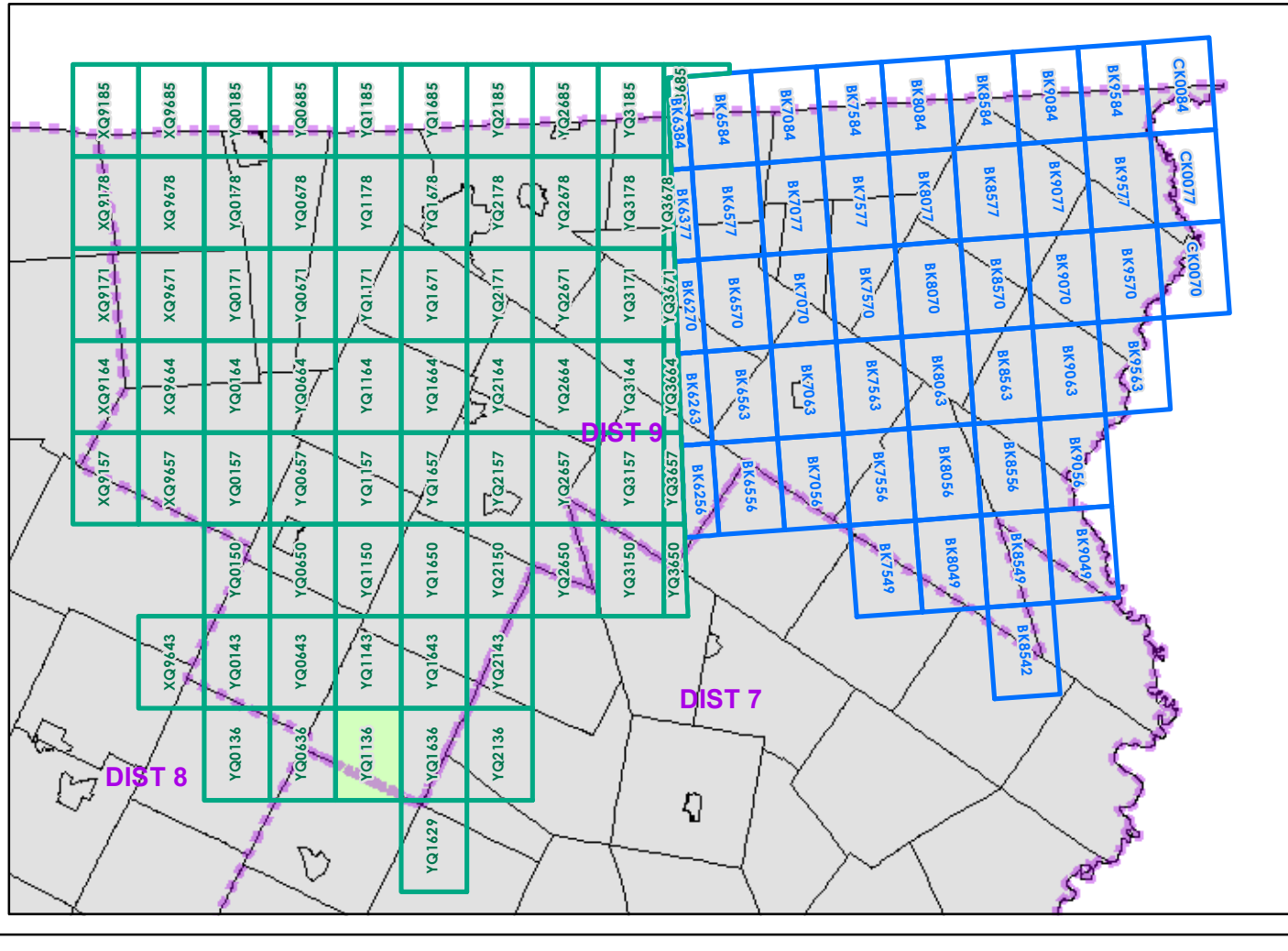
0 0.2 0.4 Miles  
 Scale 1:12,672 (printed size: 24 x 36 inches)

**FIELD ASSESSMENT MAP SERIES**  
 USNG Page #: **18TYQ0685**  
 Sheet ID: **YQ0685**  
 District: **9**

**TOWNS INCLUDED ON SHEET**  
 Newport  
 North Troy Village  
 Troy



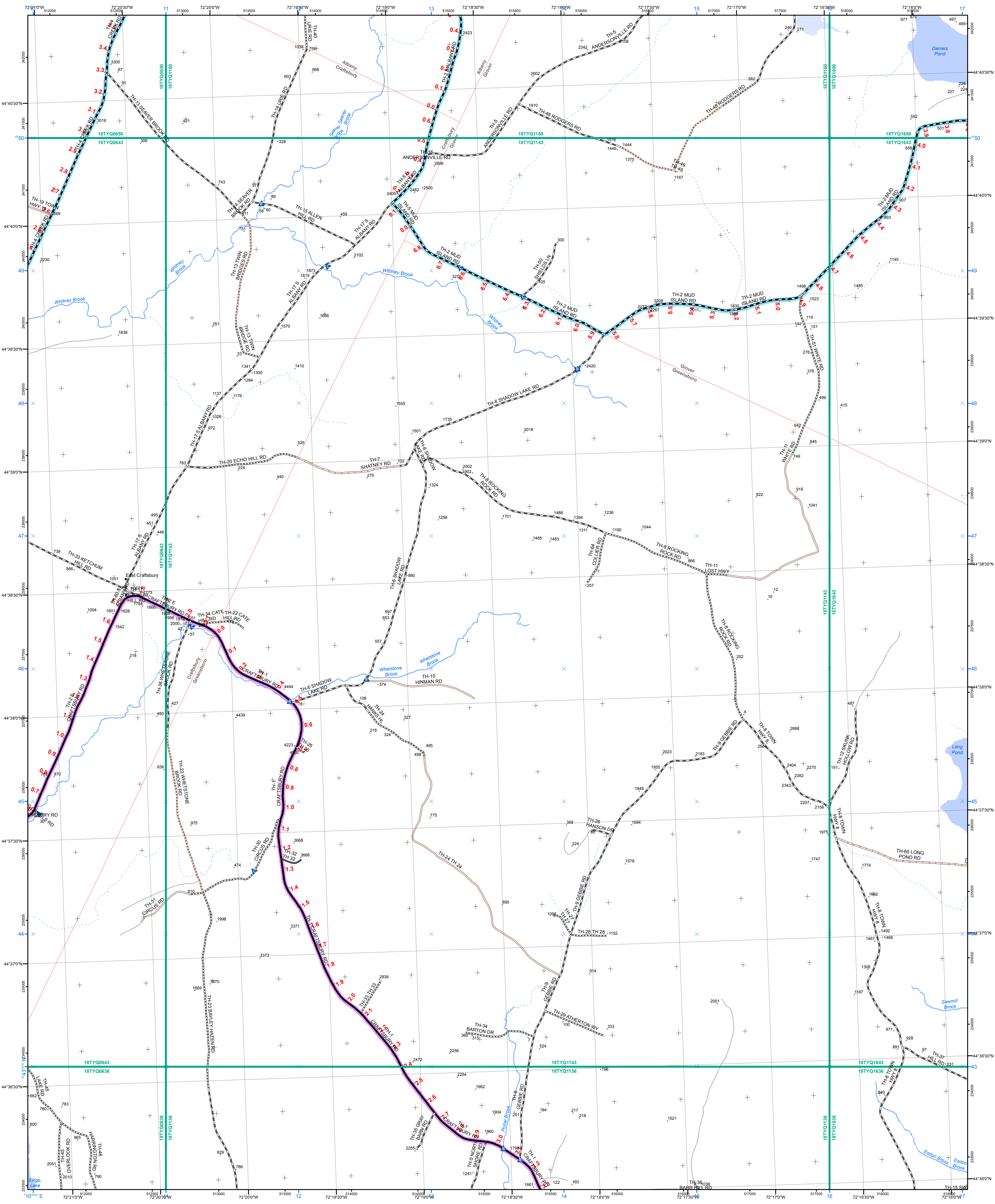
- |  |   |   |
|--|---|---|
| <ul style="list-style-type: none"> <li><span style="color: green;">—</span> Interstate</li> <li><span style="color: green;">—</span> Interstate Ramp</li> <li><span style="color: red;">—</span> Divided U.S. Highway</li> <li><span style="color: red;">—</span> U.S. Highway Ramp</li> <li><span style="color: red;">—</span> U.S. Highway</li> <li><span style="color: green;">—</span> State Highway - Paved</li> <li><span style="color: green;">—</span> State Highway - Gravel</li> <li><span style="color: green;">—</span> State Highway Ramp - Paved</li> <li><span style="color: black;">—</span> Class 1 - Paved</li> <li><span style="color: black;">—</span> Class 2 - Paved</li> <li><span style="color: black;">—</span> Class 2 - Graded Earth</li> <li><span style="color: black;">—</span> Class 3 - Paved</li> <li><span style="color: black;">—</span> Class 3 - Gravel</li> <li><span style="color: black;">—</span> Class 3 - Graded Earth</li> <li><span style="color: black;">—</span> Class 3 - Unimproved / Primitive</li> <li><span style="color: black;">—</span> Class 4 - Paved</li> <li><span style="color: black;">—</span> Class 4 - Gravel</li> <li><span style="color: black;">—</span> Class 4 - Graded Earth</li> <li><span style="color: black;">—</span> Class 4 - Unimproved / Primitive</li> <li><span style="color: black;">—</span> Class 4 - Impassable or Untraveled</li> <li><span style="color: black;">—</span> National or State Forest Highway</li> <li><span style="color: black;">—</span> Legal Trail</li> <li><span style="color: black;">—</span> Private</li> <li><span style="color: black;">—</span> Discontinued</li> <li><span style="color: black;">—</span> Proposed Highway</li> </ul> | <ul style="list-style-type: none"> <li><b>Functional Class</b></li> <li><span style="color: red;">—</span> 2 - Principal Arterial - Freeways and Expressways</li> <li><span style="color: red;">—</span> 3 - Principal Arterial - Other</li> <li><span style="color: green;">—</span> 4 - Minor Arterial</li> <li><span style="color: green;">—</span> 5 - Major Collector</li> <li><span style="color: green;">—</span> 6 - Minor Collector</li> </ul> | <ul style="list-style-type: none"> <li><span style="color: green;">—</span> U.S. National Grid 18T 5x7 Tile</li> <li><span style="color: green;">—</span> U.S. National Grid 19T 5x7 Tile</li> <li><span style="color: blue;">—</span> District Boundary</li> <li><span style="color: red;">—</span> Town Boundary</li> </ul> |
|--|---|---|
- 1,000 meter US National Grid North American Datum 1983  
— Grid Zone Designation: 18T  
— 1,000 meter US National Grid North American Datum 1983  
— Grid Zone Designation: 19T
- Vermont State Plane Coordinate System  
 North American Datum of 1983  
 SPCS Zone Identifier: 4400  
 Geodetic Reference System 80  
 500-meter grid, Easting - Northing  
 Map generated: 03 November 2015
- Contact information:**  
 Vermont Agency of Transportation  
 - Mapping Section  
 1 National Life Drive, Montpelier, VT 05633-5001  
 Telephone: 802-828-2600
- This map was funded in part through grants from the Federal Highway Administration, U.S. Department of Transportation. The representation of the authors expressed herein do not necessarily state or reflect those of the U.S. Department of Transportation.
- 2.2 Distance along linear referenced Highway (route log measure)  
B20 / C20 State Bridge or Culvert Identifier  
B20 / C20 Town Bridge or Culvert Identifier



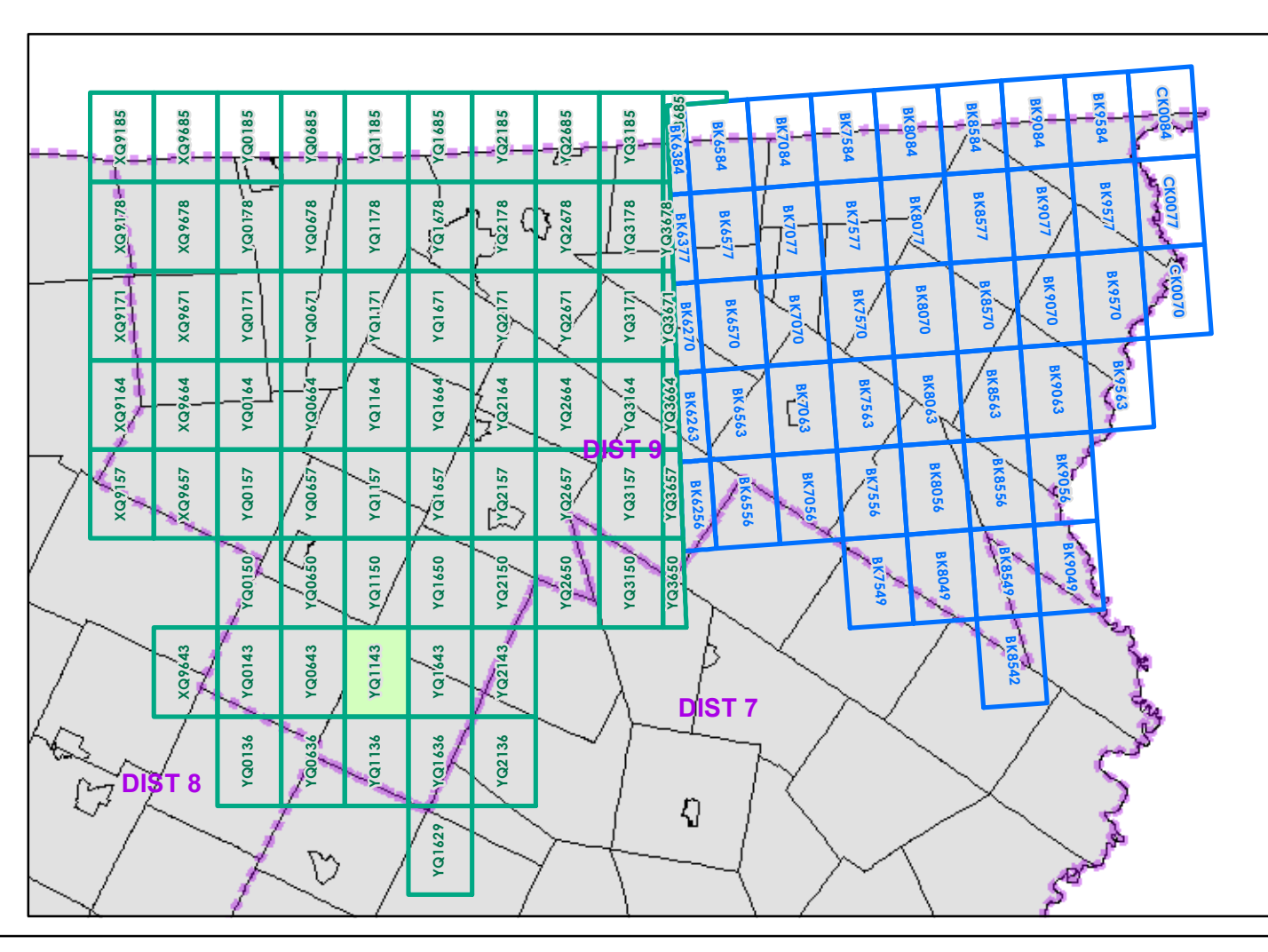
0 0.2 0.4 Miles  
 Scale 1:12,672 (printed size: 24 x 36 inches)

**FIELD ASSESSMENT MAP SERIES**  
 USNG Page #: 18TYQ1136  
 Sheet ID: YQ1136  
 District: 9

**TOWNS INCLUDED ON SHEET**  
 Craftsbury  
 Greensboro  
 Hardwick



- Interstate
  - Interstate Ramp
  - Divided U.S. Highway
  - U.S. Highway Ramp
  - U.S. Highway
  - State Highway - Paved
  - State Highway - Gravel
  - State Highway Ramp - Paved
  - Class 1 - Paved
  - Class 2 - Paved
  - Class 2 - Gravel
  - Class 2 - Graded Earth
  - Class 3 - Paved
  - Class 3 - Gravel
  - Class 3 - Graded Earth
  - Class 3 - Unimproved / Primitive
  - Class 4 - Paved
  - Class 4 - Gravel
  - Class 4 - Graded Earth
  - Class 4 - Unimproved / Primitive
  - Class 4 - Impassable or Untraveled
  - National or State Forest Highway
  - Legal Trail
  - Private
  - Discontinued
  - Proposed Highway
- Functional Class**
- 2 - Principal Arterial - Freeways and Expressways
  - 3 - Principal Arterial - Other
  - 4 - Minor Arterial
  - 5 - Major Collector
  - 6 - Minor Collector
- Bridge/Culvert**
- Bridge or Culvert Greater than 20'
  - Bridge or Culvert 6' - 20'
  - VOBCIT Bridge
  - VOBCIT Culvert
- Railroad**
- Railroad
  - Inactive Railroad - Rail Trail
  - VTrans District Office
  - Building
  - Cemetery
  - Airport
  - Named Lake-Pond
  - Unnamed Lake-Pond
  - Named River-Stream
  - Unnamed River-Stream
  - Public Land
- 2.2 Distance along linear referenced Highway (route log measure)**
- B20 / C20 State Bridge or Culvert Identifier**
- B20 / C20 Town Bridge or Culvert Identifier**



0 0.2 0.4 Miles

Scale 1:12,672 (printed size: 24 x 36 inches)

**FIELD ASSESSMENT MAP SERIES**

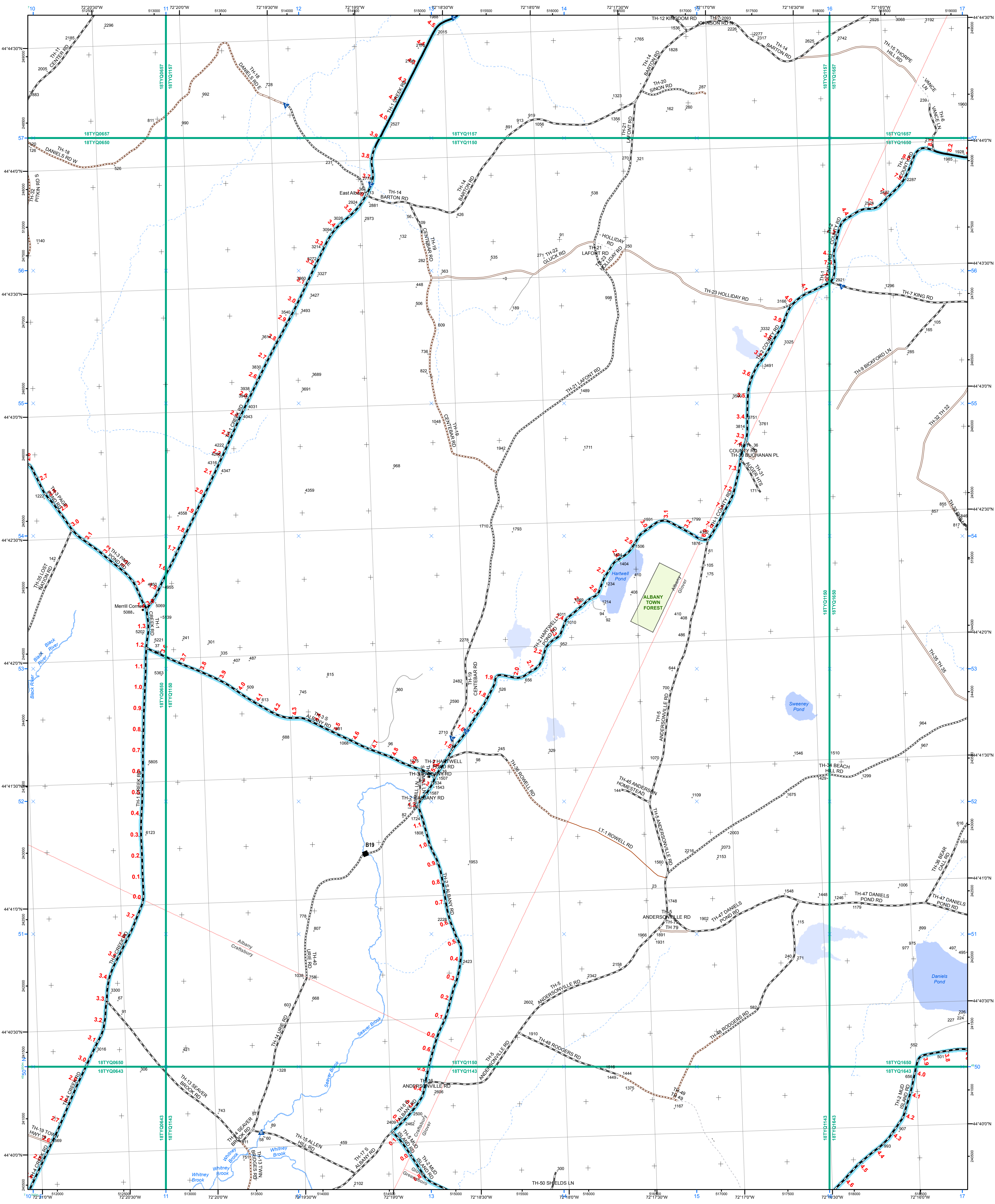
USNG Page #: **18TYQ1143**

Sheet ID: **YQ1143**

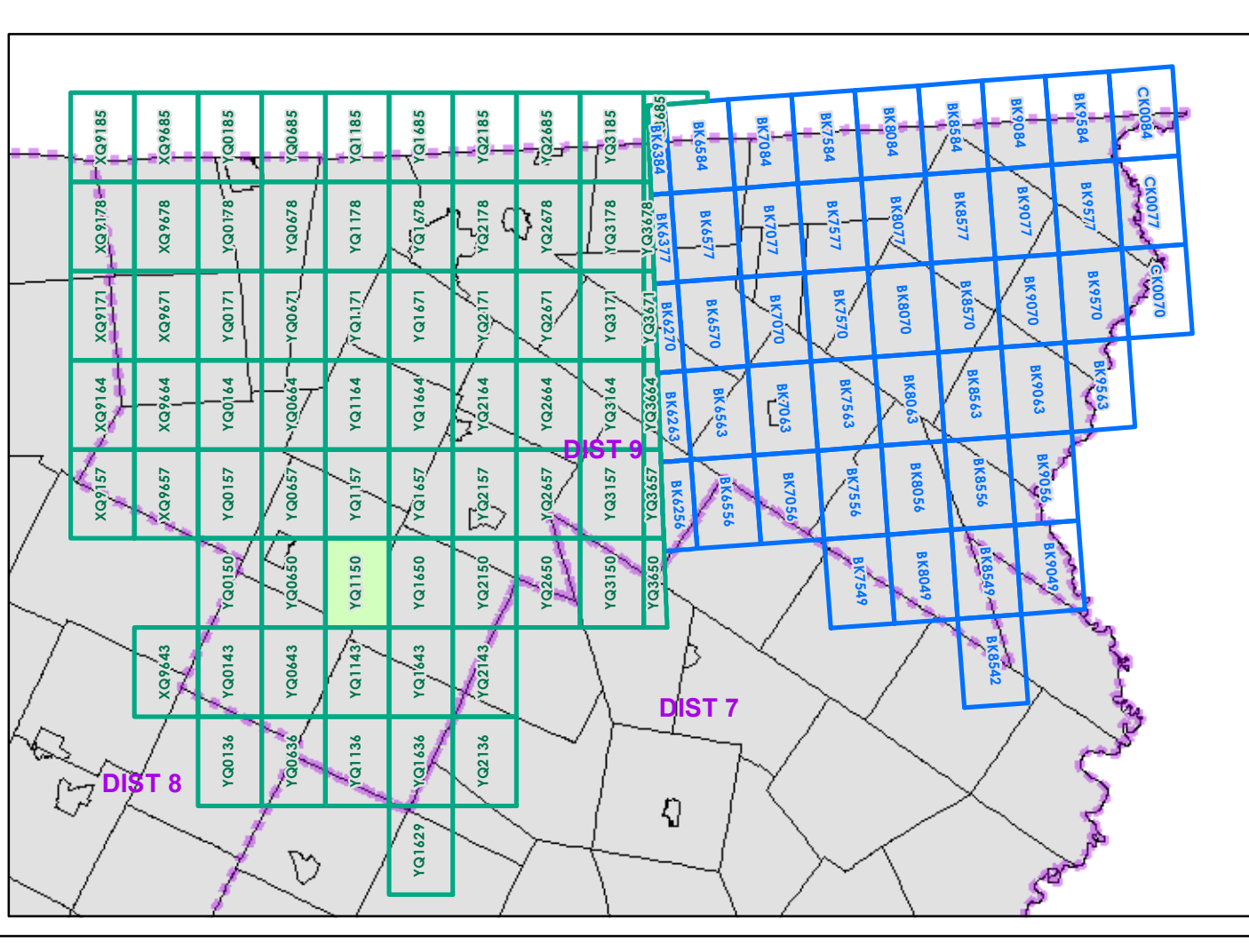
District: **9**

**TOWNS INCLUDED ON SHEET**

Albany  
Craftsbury  
Glover  
Greensboro



- |   |   |   |
|---|---|---|
| <ul style="list-style-type: none"> <li>Interstate</li> <li>Interstate Ramp</li> <li>Divided U.S. Highway</li> <li>U.S. Highway Ramp</li> <li>U.S. Highway</li> <li>State Highway - Paved</li> <li>State Highway - Gravel</li> <li>State Highway Ramp - Paved</li> <li>Class 1 - Paved</li> <li>Class 2 - Paved</li> <li>Class 2 - Graded Earth</li> <li>Class 3 - Paved</li> <li>Class 3 - Gravel</li> <li>Class 3 - Graded Earth</li> <li>Class 3 - Unimproved / Primitive</li> <li>Class 4 - Paved</li> <li>Class 4 - Gravel</li> <li>Class 4 - Unimproved / Primitive</li> <li>Class 4 - Impassable or Untraveled</li> <li>National or State Forest Highway</li> <li>Legal Trail</li> <li>Private</li> <li>Discontinued</li> <li>Proposed Highway</li> </ul> | <p><b>Functional Class</b></p> <ul style="list-style-type: none"> <li>2 - Principal Arterial - Freeways and Expressways</li> <li>3 - Principal Arterial - Other</li> <li>4 - Minor Arterial</li> <li>5 - Major Collector</li> <li>6 - Minor Collector</li> </ul> <p><b>Bridge/Culvert</b></p> <ul style="list-style-type: none"> <li>Bridge or Culvert Greater than 20'</li> <li>Bridge or Culvert 6' - 20'</li> <li>VOBCIT Bridge</li> <li>VOBCIT Culvert</li> </ul> <p><b>Railroad</b></p> <ul style="list-style-type: none"> <li>Railroad</li> <li>Inactive Railroad - Rail Trail</li> <li>VTrans District Office</li> <li>Building</li> <li>Cemetery</li> <li>Airport</li> <li>Named Lake-Pond</li> <li>Unnamed Lake-Pond</li> <li>Named River-Stream</li> <li>Unnamed River-Stream</li> <li>Public Land</li> </ul> | <ul style="list-style-type: none"> <li>U.S. National Grid 18T 5x7 Tile</li> <li>U.S. National Grid 19T 5x7 Tile</li> <li>District Boundary</li> <li>Town Boundary</li> </ul> <p>1,000 meter US National Grid<br/>North American Datum 1983<br/>Grid Zone Designation: 18T</p> <p>1,000 meter US National Grid<br/>North American Datum 1983<br/>Grid Zone Designation: 19T</p> <p>Vermont State Plane Coordinate System<br/>North American Datum of 1983<br/>SPCS Zone Identifier: 4400<br/>Geoidetic Reference System 80<br/>500-meter grid, Easting - Northing<br/>Map generated: 03 November 2015</p> <p>Contact information:<br/>Vermont Agency of Transportation<br/>- Mapping Section<br/>1 National Life Drive, Montpelier, VT 05633-5001<br/>Telephone: 802-828-2600</p> <p>This map was funded in part through grants from the Federal Highway Administration, U.S. Department of Transportation. The representation of the authors expressed herein do not necessarily state or reflect those of the U.S. Department of Transportation.</p> |
|---|---|---|



0 0.2 0.4 Miles

Scale 1:12,672 (printed size: 24 x 36 inches)

**FIELD ASSESSMENT MAP SERIES**

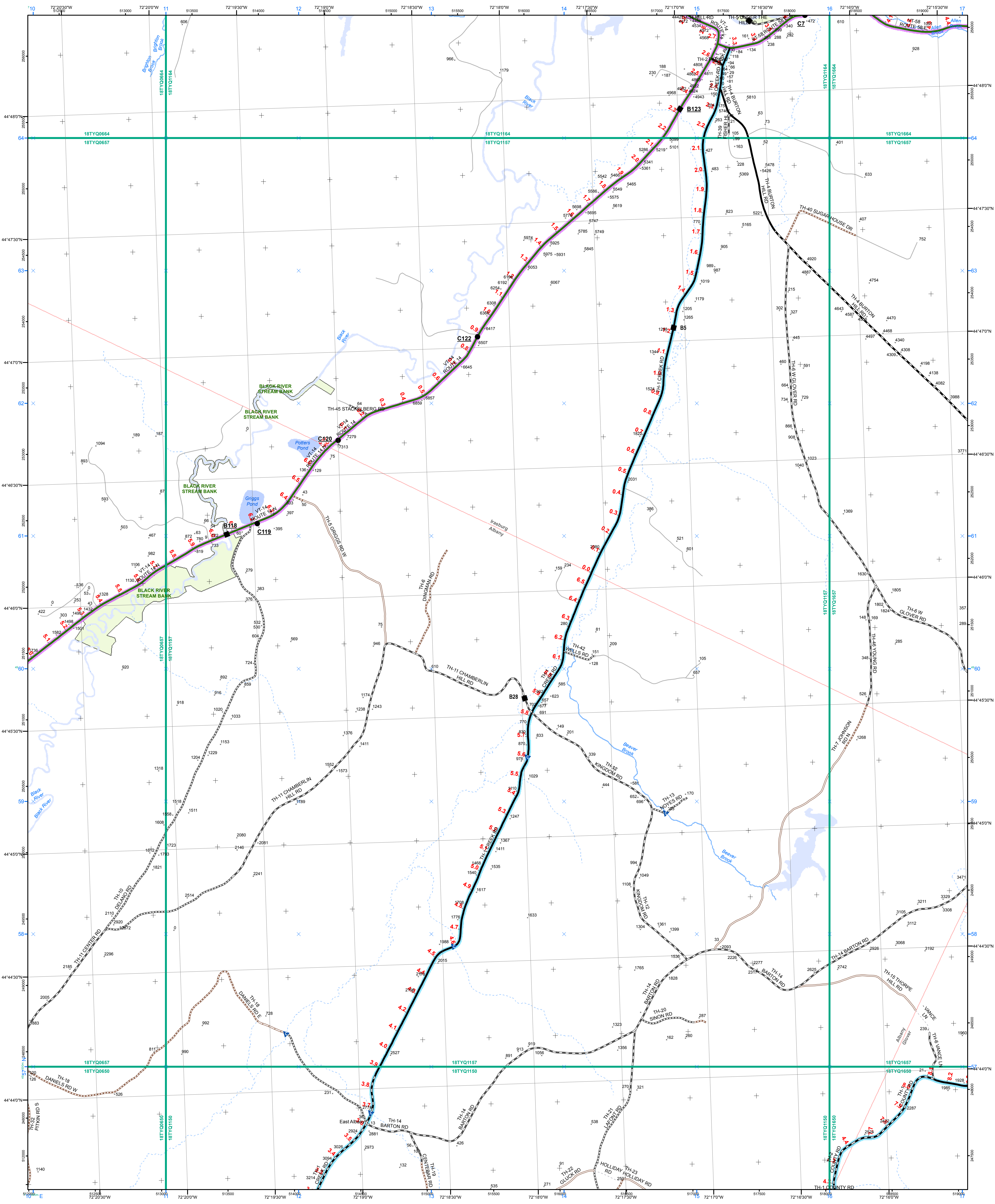
USNG Page #: **18TYQ1150**

Sheet ID: **YQ1150**

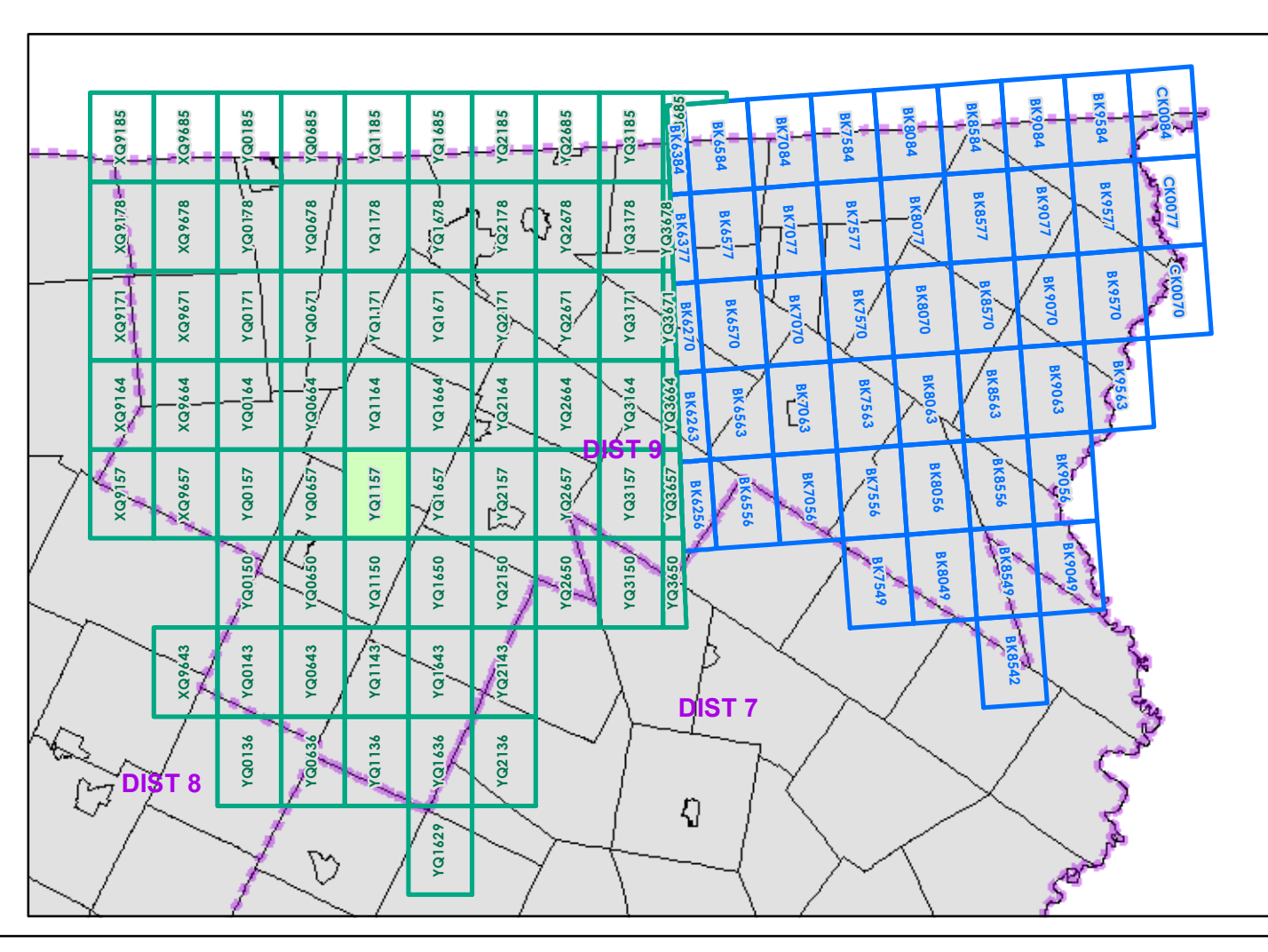
District: **9**

**TOWNS INCLUDED ON SHEET**

Albany  
Craftsbury  
Glover  
Greensboro



- Interstate
  - Interstate Ramp
  - Divided U.S. Highway
  - U.S. Highway Ramp
  - U.S. Highway
  - State Highway - Paved
  - State Highway - Gravel
  - State Highway Ramp - Paved
  - Class 1 - Paved
  - Class 2 - Paved
  - Class 2 - Gravel
  - Class 2 - Graded Earth
  - Class 3 - Paved
  - Class 3 - Gravel
  - Class 3 - Graded Earth
  - Class 3 - Unimproved / Primitive
  - Class 4 - Paved
  - Class 4 - Gravel
  - Class 4 - Graded Earth
  - Class 4 - Unimproved / Primitive
  - Class 4 - Impassable or Untraveled
  - National or State Forest Highway
  - Legal Trail
  - Private
  - Discontinued
  - Proposed Highway
- Functional Class**
- 2 - Principal Arterial - Freeways and Expressways
  - 3 - Principal Arterial - Other
  - 4 - Minor Arterial
  - 5 - Major Collector
  - 6 - Minor Collector
- Bridge/Culvert**
- Bridge or Culvert Greater than 20'
  - Bridge or Culvert 6' - 20'
  - VOBCIT Bridge
  - VOBCIT Culvert
- Railroad**
- Railroad
  - Inactive Railroad - Rail Trail
  - VTrans District Office
  - Building
  - Cemetery
  - Airport
  - Named Lake-Pond
  - Unnamed Lake-Pond
  - Named River-Stream
  - Unnamed River-Stream
  - Public Land
- Grid**
- U.S. National Grid 18T 5x7 Tile
  - U.S. National Grid 19T 5x7 Tile
  - District Boundary
  - Town Boundary
- Other**
- 1,000 meter US National Grid North American Datum 1983 Grid Zone Designation: 18T
  - 1,000 meter US National Grid North American Datum 1983 Grid Zone Designation: 19T
  - Vermont State Plane Coordinate System North American Datum of 1983 SPCS Zone Identifier: 4400 Geodetic Reference System 80 500-meter grid, Easting - Northing
  - Map generated: 03 November 2015
  - Contact information: Vermont Agency of Transportation - Mapping Section 1 National Life Drive, Montpelier, VT 05633-5001 Telephone: 802-828-2600
  - This map was funded in part through grants from the Federal Highway Administration, U.S. Department of Transportation. The representation of the authors expressed herein do not necessarily state or reflect those of the U.S. Department of Transportation.
- Legend**
- 2.2 Distance along linear referenced Highway (route log measure)
  - B20 / C20 State Bridge or Culvert Identifier
  - B20 / C20 Town Bridge or Culvert Identifier



0 0.2 0.4 Miles

Scale 1:12,672 (printed size: 24 x 36 inches)

**FIELD ASSESSMENT MAP SERIES**

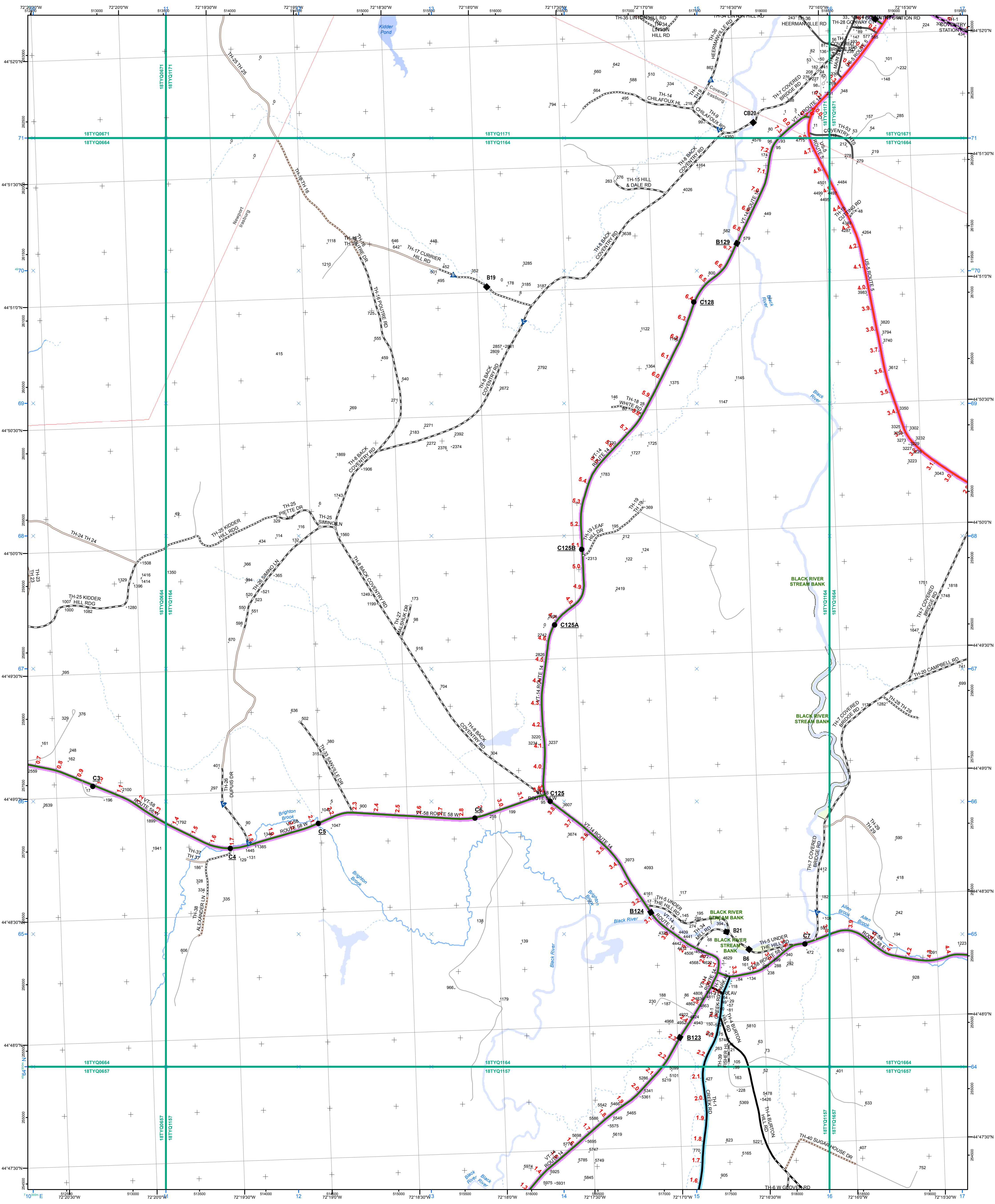
USNG Page #: **18TYQ1157**

Sheet ID: **YQ1157**

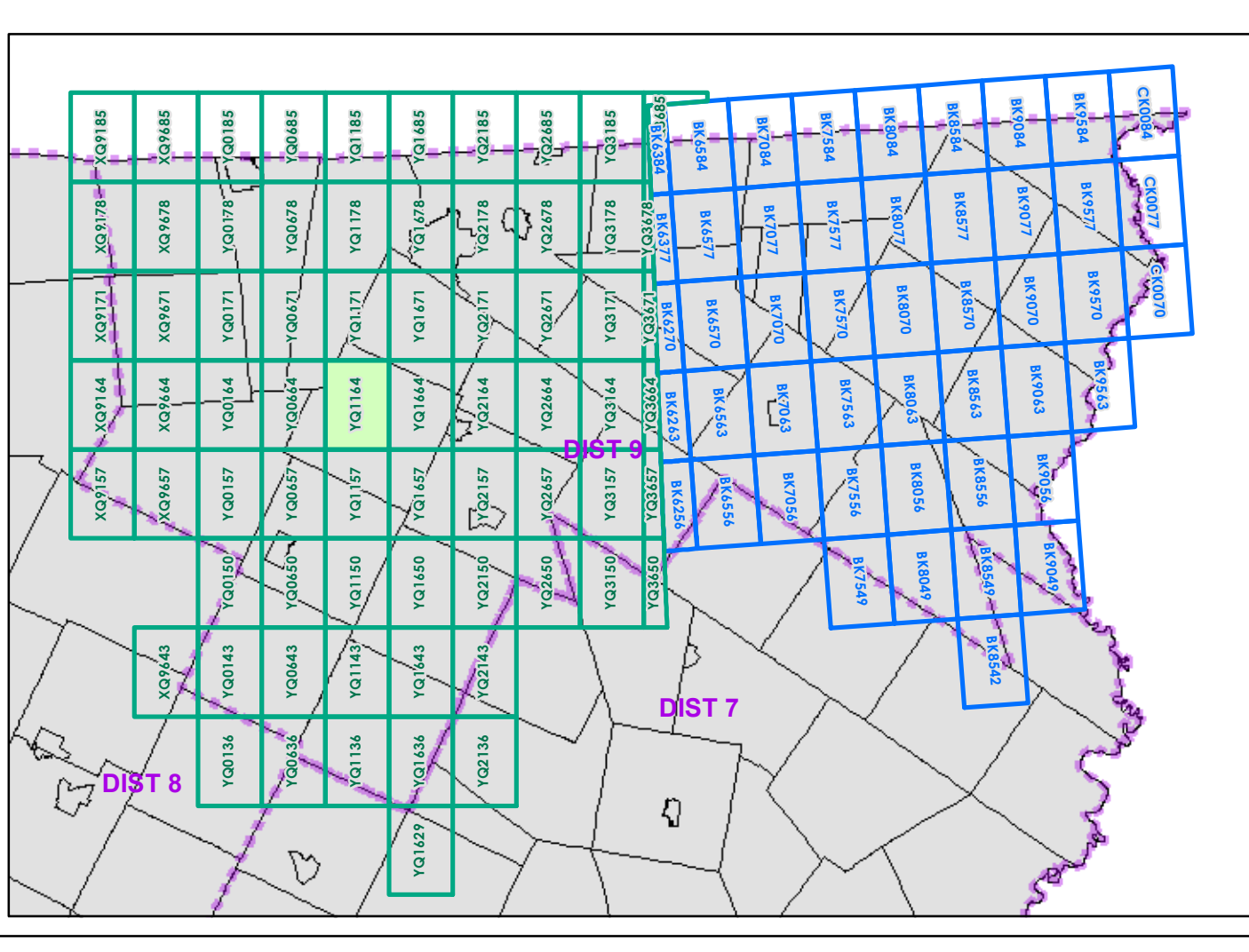
District: **9**

**TOWNS INCLUDED ON SHEET**

Albany  
Barton  
Glover  
Irasburg



- |   |  |  |
|---|--|--|
| <ul style="list-style-type: none"> <li><span style="color: green;">—</span> Interstate</li> <li><span style="color: green;">—</span> Interstate Ramp</li> <li><span style="color: red;">—</span> Divided U.S. Highway</li> <li><span style="color: red;">—</span> U.S. Highway Ramp</li> <li><span style="color: red;">—</span> U.S. Highway</li> <li><span style="color: green;">—</span> State Highway - Paved</li> <li><span style="color: green;">—</span> State Highway - Gravel</li> <li><span style="color: green;">—</span> State Highway Ramp - Paved</li> <li><span style="color: green;">—</span> Class 1 - Paved</li> <li><span style="color: green;">—</span> Class 2 - Paved</li> <li><span style="color: green;">—</span> Class 2 - Graded Earth</li> <li><span style="color: green;">—</span> Class 3 - Paved</li> <li><span style="color: green;">—</span> Class 3 - Gravel</li> <li><span style="color: green;">—</span> Class 3 - Graded Earth</li> <li><span style="color: green;">—</span> Class 3 - Unimproved / Primitive</li> <li><span style="color: green;">—</span> Class 4 - Paved</li> <li><span style="color: green;">—</span> Class 4 - Gravel</li> <li><span style="color: green;">—</span> Class 4 - Unimproved / Primitive</li> <li><span style="color: green;">—</span> Class 4 - Impassable or Untraveled</li> <li><span style="color: green;">—</span> National or State Forest Highway</li> <li><span style="color: green;">—</span> Legal Trail</li> <li><span style="color: green;">—</span> Private</li> <li><span style="color: green;">—</span> Discontinued</li> <li><span style="color: green;">—</span> Proposed Highway</li> </ul> | <ul style="list-style-type: none"> <li><span style="color: red;">—</span> 2 - Principal Arterial - Freeways and Expressways</li> <li><span style="color: red;">—</span> 3 - Principal Arterial - Other</li> <li><span style="color: green;">—</span> 4 - Minor Arterial</li> <li><span style="color: green;">—</span> 5 - Major Collector</li> <li><span style="color: green;">—</span> 6 - Minor Collector</li> </ul> | <ul style="list-style-type: none"> <li><span style="color: green;">—</span> U.S. National Grid 18T 5x7 Tile</li> <li><span style="color: green;">—</span> U.S. National Grid 19T 5x7 Tile</li> <li><span style="color: red;">—</span> District Boundary</li> <li><span style="color: red;">—</span> Town Boundary</li> </ul> |
|---|--|--|
- Bridge/Culvert**  
● Bridge or Culvert Greater than 20'  
● Bridge or Culvert 6' - 20'  
▲ VOB/CIT Bridge  
▲ VOB/CIT Culvert
- Railroad**  
— Railroad  
— Inactive Railroad - Rail Trail  
D VTrans District Office  
+ Building  
+ Cemetery  
+ Airport  
+ Named Lake-Pond  
+ Unnamed Lake-Pond  
+ Named River-Stream  
+ Unnamed River-Stream  
+ Public Land
- 2.2 Distance along linear referenced Highway (route log measure)**  
**B20 / C20 State Bridge or Culvert Identifier**  
**B20 / C20 Town Bridge or Culvert Identifier**
- 1,000 meter US National Grid  
 North American Datum 1983  
 Grid Zone Designation: 18T  
 1,000 meter US National Grid  
 North American Datum 1983  
 Grid Zone Designation: 19T
- Vermont State Plane Coordinate System  
 North American Datum of 1983  
 SPCS Zone Identifier: 4400  
 Geodetic Reference System 80  
 500-meter grid, Easting - Northing  
 Map generated: 03 November 2015
- Contact information:  
 Vermont Agency of Transportation  
 - Mapping Section  
 1 National Life Drive, Montpelier, VT 05633-5001  
 Telephone: 802-828-2600
- This map was funded in part through grants from the Federal Highway Administration, U.S. Department of Transportation. The representation of the authors expressed herein do not necessarily state or reflect those of the U.S. Department of Transportation.

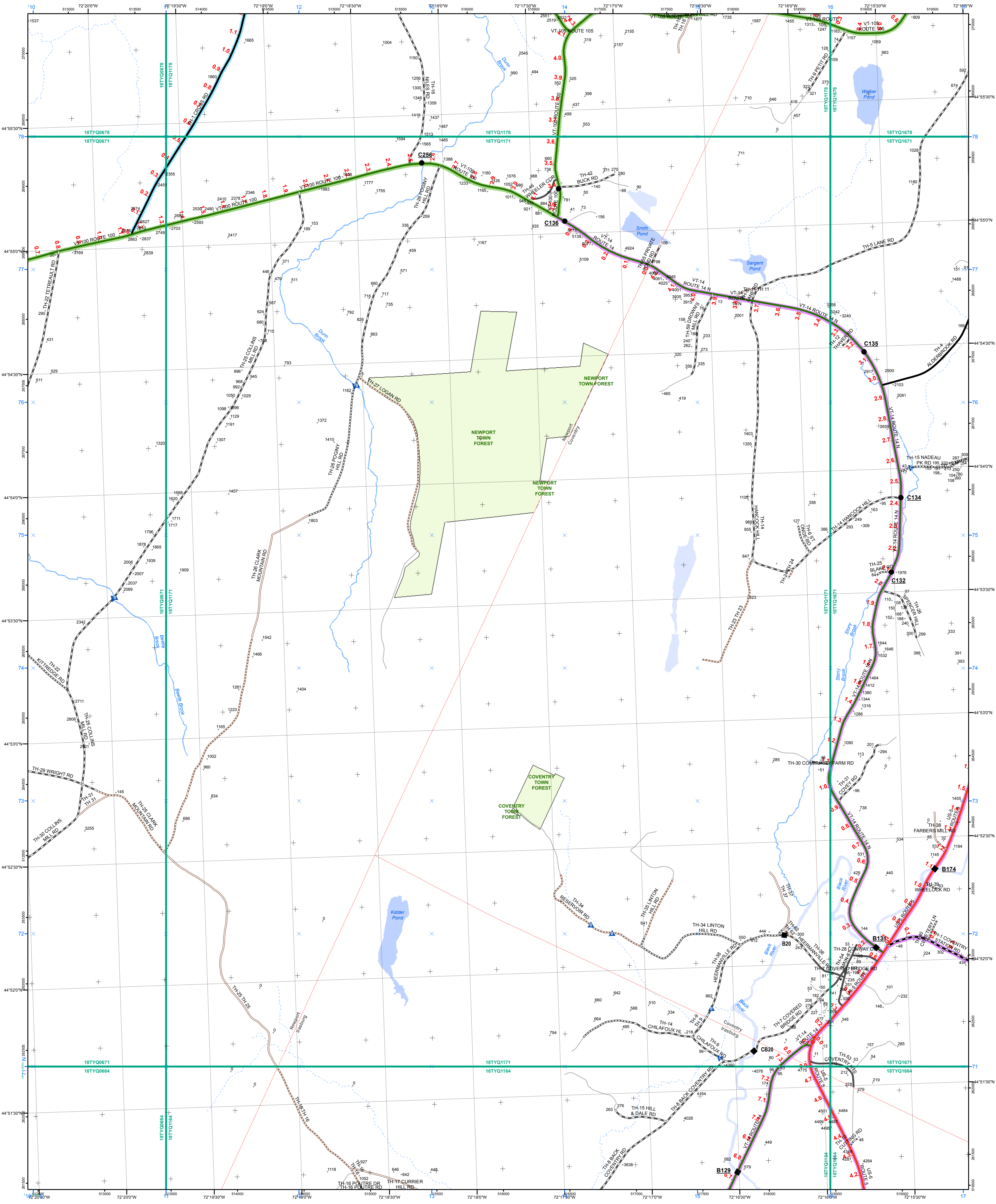


0 0.2 0.4 Miles  
 Scale 1:12,672 (printed size: 24 x 36 inches)

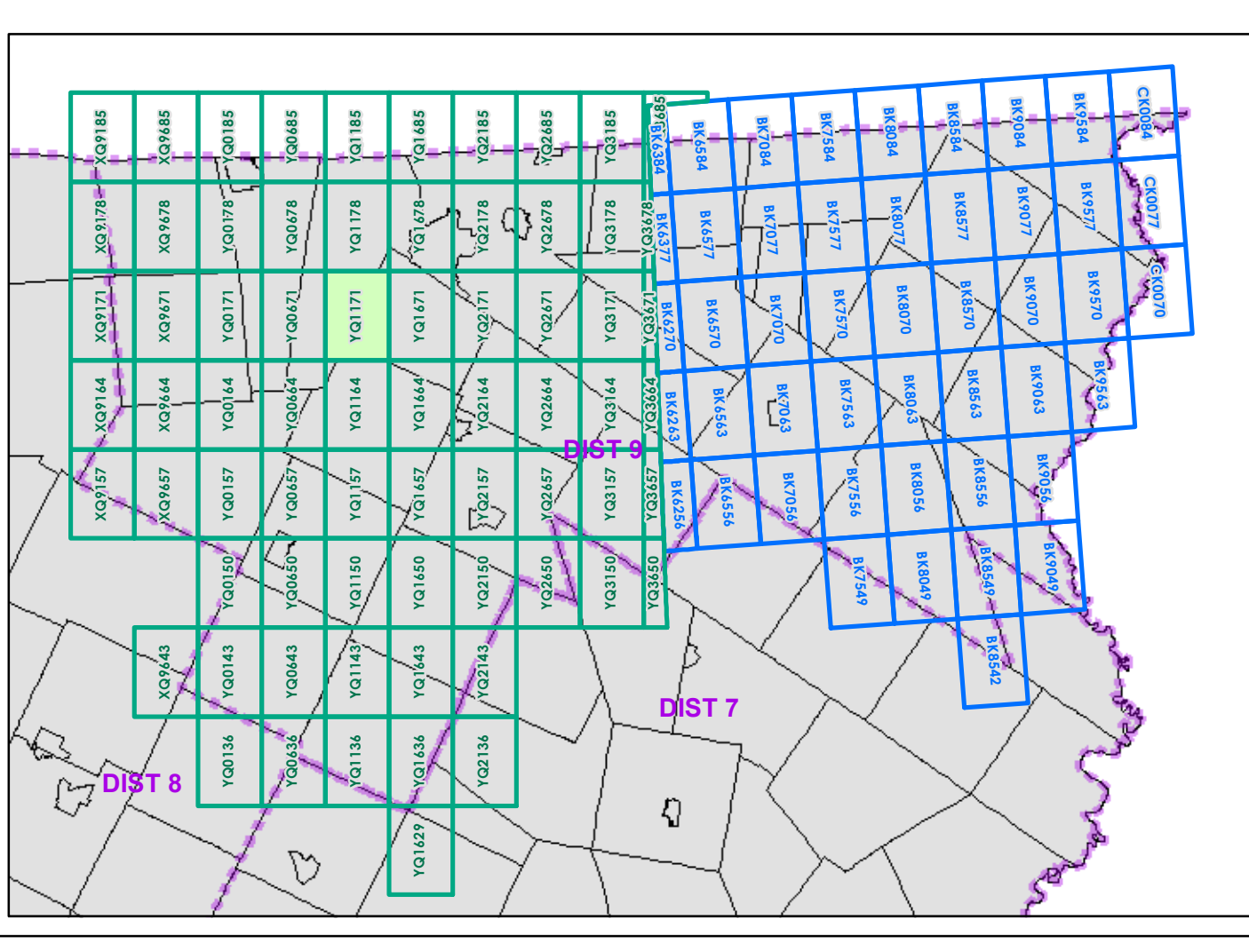
**FIELD ASSESSMENT MAP SERIES**  
 USNG Page #: **18TYQ1164**  
 Sheet ID: **YQ1164**  
 District: **9**

**TOWNS INCLUDED ON SHEET**  
 Coventry  
 Irasburg  
 Newport





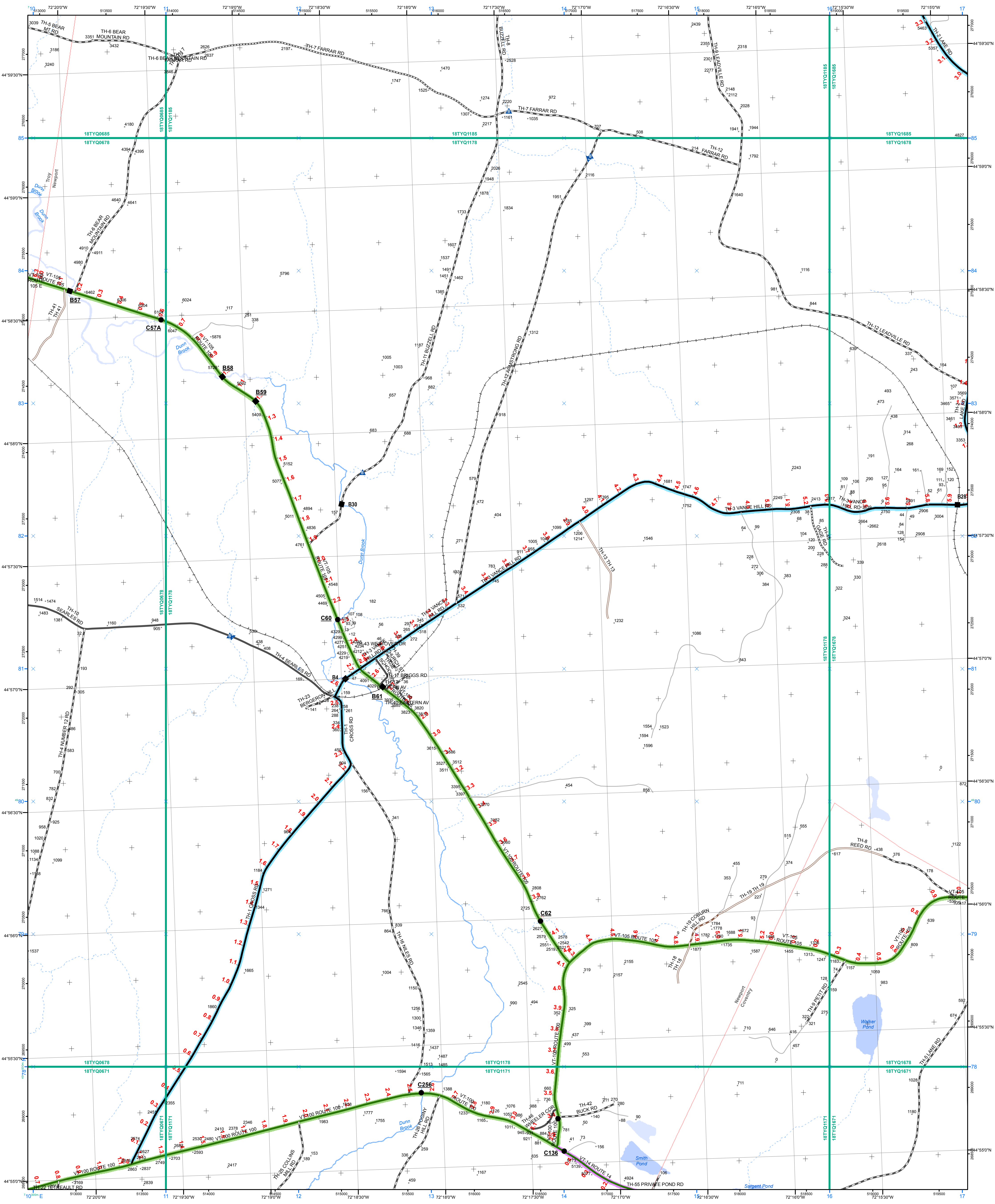
- |   |  |  |   |  |
|---|--|--|---|--|
| <ul style="list-style-type: none"> <li>Interstate</li> <li>Interstate Ramp</li> <li>Divided U.S. Highway</li> <li>U.S. Highway Ramp</li> <li>U.S. Highway</li> <li>State Highway - Paved</li> <li>State Highway - Gravel</li> <li>State Highway Ramp - Paved</li> <li>Class 1 - Paved</li> <li>Class 2 - Paved</li> <li>Class 2 - Graded Earth</li> <li>Class 3 - Paved</li> <li>Class 3 - Gravel</li> <li>Class 3 - Graded Earth</li> <li>Class 3 - Unimproved / Primitive</li> <li>Class 4 - Paved</li> <li>Class 4 - Gravel</li> <li>Class 4 - Graded Earth</li> <li>Class 4 - Unimproved / Primitive</li> <li>Class 4 - Impassable or Untraveled</li> <li>National or State Forest Highway</li> <li>Legal Trail</li> <li>Private</li> <li>Discontinued</li> <li>Proposed Highway</li> </ul> | <ul style="list-style-type: none"> <li><b>Functional Class</b></li> <li>2 - Principal Arterial - Freeways and Expressways</li> <li>3 - Principal Arterial - Other</li> <li>4 - Minor Arterial</li> <li>5 - Major Collector</li> <li>6 - Minor Collector</li> </ul> | <ul style="list-style-type: none"> <li><b>Bridge/Culvert</b></li> <li>Bridge or Culvert Greater than 20'</li> <li>Bridge or Culvert 6' - 20'</li> <li>VOBCIT Bridge</li> <li>VOBCIT Culvert</li> </ul> | <ul style="list-style-type: none"> <li><b>Railroad</b></li> <li>Railroad</li> <li>Inactive Railroad - Rail Trail</li> <li>VTrans District Office</li> <li>Building</li> <li>Cemetery</li> <li>Airport</li> <li>Named Lake-Pond</li> <li>Unnamed Lake-Pond</li> <li>Named River-Stream</li> <li>Unnamed River-Stream</li> <li>Public Land</li> </ul> | <ul style="list-style-type: none"> <li>U.S. National Grid 18T 5x7 Tile</li> <li>U.S. National Grid 19T 5x7 Tile</li> <li>District Boundary</li> <li>Town Boundary</li> </ul> |
|---|--|--|---|--|
- 1,000 meter US National Grid  
 North American Datum 1983  
 Grid Zone Designation: 18T
- 1,000 meter US National Grid  
 North American Datum 1983  
 Grid Zone Designation: 19T
- Vermont State Plane Coordinate System  
 North American Datum of 1983  
 SPCS Zone Identifier: 4400  
 Geodetic Reference System 80  
 500-meter grid, Easting - Northing  
 Map generated: 03 November 2015
- Contact information:  
 Vermont Agency of Transportation  
 - Mapping Section  
 1 National Life Drive, Montpelier, VT 05633-5001  
 Telephone: 802-828-2600
- This map was funded in part through grants from the Federal Highway Administration, U.S. Department of Transportation. The representation of the authors expressed herein do not necessarily state or reflect those of the U.S. Department of Transportation.
- 2.2** Distance along linear referenced highway (route log measure)  
**B20 / C20** State Bridge or Culvert Identifier  
**B20 / C20** Town Bridge or Culvert Identifier



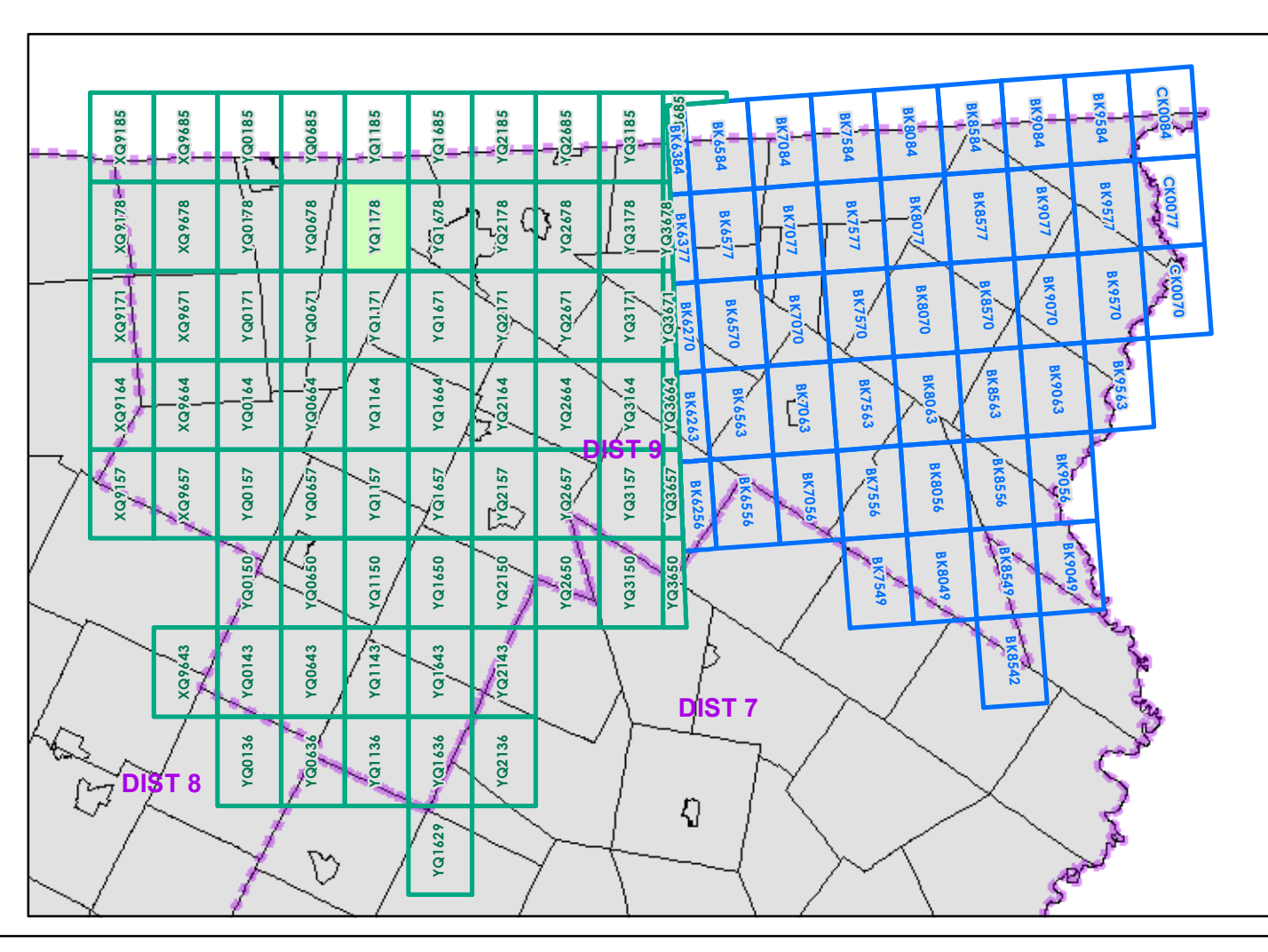
0 0.2 0.4 Miles  
 Scale 1:12,672 (printed size: 24 x 36 inches)

**FIELD ASSESSMENT MAP SERIES**  
 USNG Page #: 18TYQ1171  
 Sheet ID: YQ1171  
 District: 9

**TOWNS INCLUDED ON SHEET**  
 Coventry  
 Irasburg  
 Newport



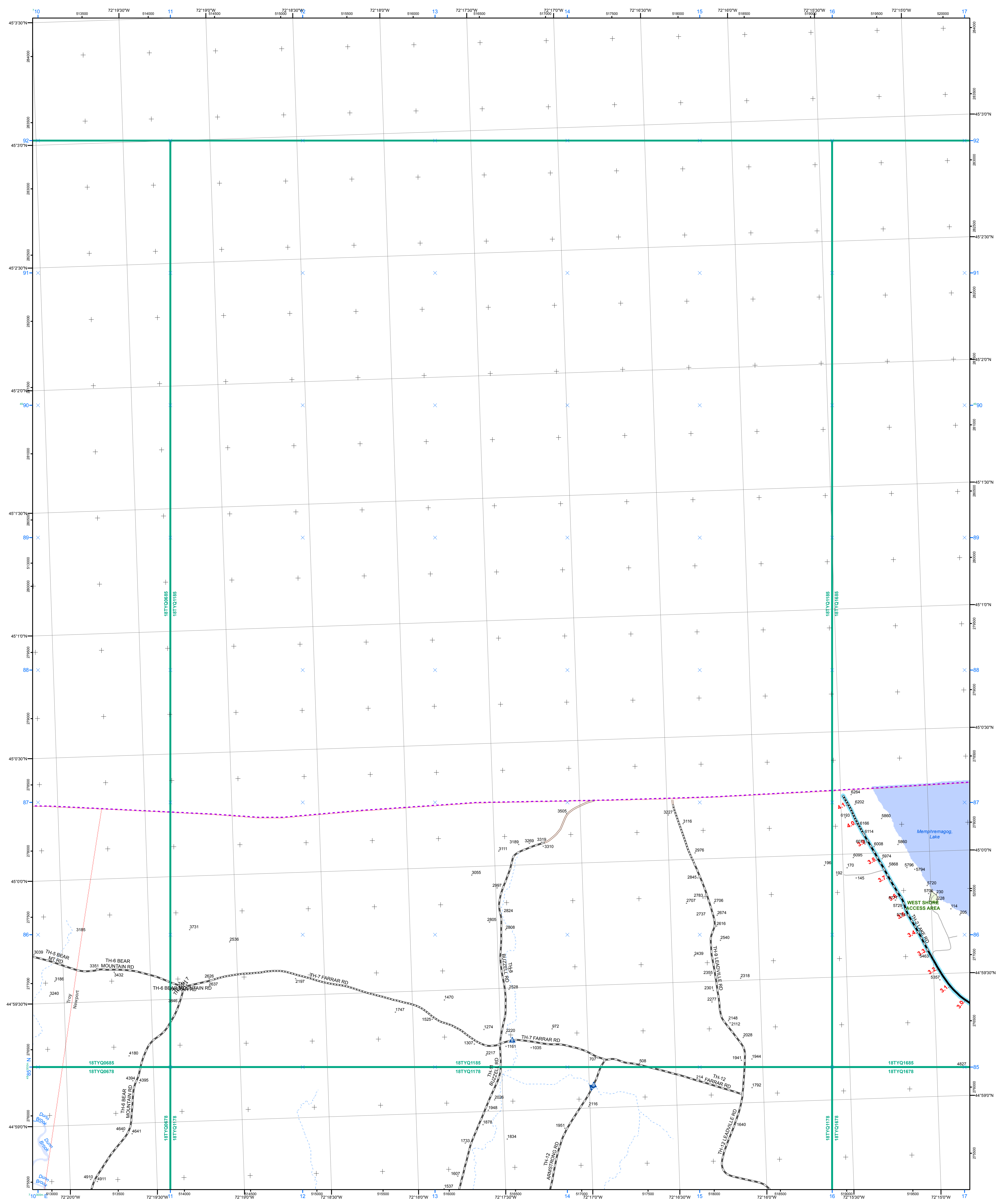
- |   |  |  |  |  |
|---|--|--|--|--|
| <ul style="list-style-type: none"> <li>Interstate</li> <li>Interstate Ramp</li> <li>Divided U.S. Highway</li> <li>U.S. Highway Ramp</li> <li>U.S. Highway</li> <li>State Highway - Paved</li> <li>State Highway - Gravel</li> <li>State Highway Ramp - Paved</li> <li>Class 1 - Paved</li> <li>Class 2 - Paved</li> <li>Class 2 - Graded Earth</li> <li>Class 3 - Paved</li> <li>Class 3 - Gravel</li> <li>Class 3 - Graded Earth</li> <li>Class 3 - Unimproved / Primitive</li> <li>Class 4 - Paved</li> <li>Class 4 - Gravel</li> <li>Class 4 - Graded Earth</li> <li>Class 4 - Unimproved / Primitive</li> <li>Class 4 - Impassable or Untraveled</li> <li>National or State Forest Highway</li> <li>Legal Trail</li> <li>Private</li> <li>Discontinued</li> <li>Proposed Highway</li> </ul> | <ul style="list-style-type: none"> <li><b>Functional Class</b></li> <li>2 - Principal Arterial - Freeways and Expressways</li> <li>3 - Principal Arterial - Other</li> <li>4 - Minor Arterial</li> <li>5 - Major Collector</li> <li>6 - Minor Collector</li> </ul> | <ul style="list-style-type: none"> <li><b>Bridge/Culvert</b></li> <li>Bridge or Culvert Greater than 20'</li> <li>Bridge or Culvert 6' - 20'</li> <li>VOBCIT Bridge</li> <li>VOBCIT Culvert</li> </ul> | <ul style="list-style-type: none"> <li><b>Railroad</b></li> <li>Railroad</li> <li>Inactive Railroad - Rail Trail</li> <li>VTans District Office</li> <li>Building</li> <li>Cemetery</li> <li>Airport</li> <li>Named Lake-Pond</li> <li>Unnamed Lake-Pond</li> <li>Named River-Stream</li> <li>Unnamed River-Stream</li> <li>Public Land</li> </ul> | <ul style="list-style-type: none"> <li>U.S. National Grid 18T 5x7 Tile</li> <li>U.S. National Grid 19T 5x7 Tile</li> <li>District Boundary</li> <li>Town Boundary</li> </ul> |
|---|--|--|--|--|
- 1,000 meter US National Grid  
 North American Datum 1983  
 Grid Zone Designation: 18T
- 1,000 meter US National Grid  
 North American Datum 1983  
 Grid Zone Designation: 19T
- Vermont State Plane Coordinate System  
 North American Datum of 1983  
 SPCS Zone Identifier: 4400  
 Geoidetic Reference System 80  
 500-meter grid, Easting - Northing  
 Map generated: 03 November 2015
- Contact information:  
 Vermont Agency of Transportation  
 - Mapping Section  
 1 National Life Drive, Montpelier, VT 05633-5001  
 Telephone: 802-828-2600
- This map was funded in part through grants from the Federal Highway Administration, U.S. Department of Transportation. The representation of the authors expressed herein do not necessarily state or reflect those of the U.S. Department of Transportation.
- 2.2** Distance along linear referenced highway (route log measure)  
**B20 / C20** State Bridge or Culvert Identifier  
**B20 / C20** Town Bridge or Culvert Identifier



0 0.2 0.4 Miles  
 Scale 1:12,672 (printed size: 24 x 36 inches)

**FIELD ASSESSMENT MAP SERIES**  
 USNG Page #: 18TYQ1178  
 Sheet ID: YQ1178  
 District: 9

**TOWNS INCLUDED ON SHEET**  
 Coventry  
 Newport  
 Troy



Symbol/Color	Functional Class
Thick solid line	Interstate
Thin solid line	Interstate Ramp
Double solid line	Divided U.S. Highway
Thin solid line with red center	U.S. Highway Ramp
Thin solid line	U.S. Highway
Thin solid line with green center	State Highway - Paved
Thin solid line with yellow center	State Highway - Gravel
Thin solid line with red center	State Highway Ramp - Paved
Thin solid line with red center	State Highway Ramp - Gravel
Thin solid line with red center	Class 1 - Paved
Thin solid line with red center	Class 2 - Paved
Thin solid line with red center	Class 2 - Gravel
Thin solid line with red center	Class 2 - Graded Earth
Thin solid line with red center	Class 3 - Paved
Thin solid line with red center	Class 3 - Gravel
Thin solid line with red center	Class 3 - Graded Earth
Thin solid line with red center	Class 3 - Unimproved / Primitive
Thin solid line with red center	Class 4 - Paved
Thin solid line with red center	Class 4 - Gravel
Thin solid line with red center	Class 4 - Graded Earth
Thin solid line with red center	Class 4 - Unimproved / Primitive
Thin solid line with red center	Class 4 - Impassable or Untraveled
Thin solid line with red center	National or State Forest Highway
Thin solid line with red center	Legal Trail
Thin solid line with red center	Private
Thin solid line with red center	Discontinued
Thin solid line with red center	Proposed Highway
Thick solid line	2 - Principal Arterial - Freeways and Expressways
Thin solid line	3 - Principal Arterial - Other
Thin solid line	4 - Minor Arterial
Thin solid line	5 - Major Collector
Thin solid line	6 - Minor Collector
Blue circle	Bridge or Culvert Greater than 20'
Blue circle	Bridge or Culvert 6' - 20'
Blue triangle	VOBCIT Bridge
Blue triangle	VOBCIT Culvert
Black line	Railroad
Black line	Inactive Railroad - Rail Trail
Red square	VTrans District Office
Black square	Building
Black square	Cemetery
Black square	Airport
Blue square	Named Lake-Pond
Blue square	Unnamed Lake-Pond
Blue square	Named River-Stream
Blue square	Unnamed River-Stream
Black square	Public Land
Green line	U.S. National Grid 18T 5x7 Tile
Blue line	U.S. National Grid 19T 5x7 Tile
Red dashed line	District Boundary
Black dashed line	Town Boundary

1,000 meter US National Grid  
North American Datum 1983  
Grid Zone Designation: 18T

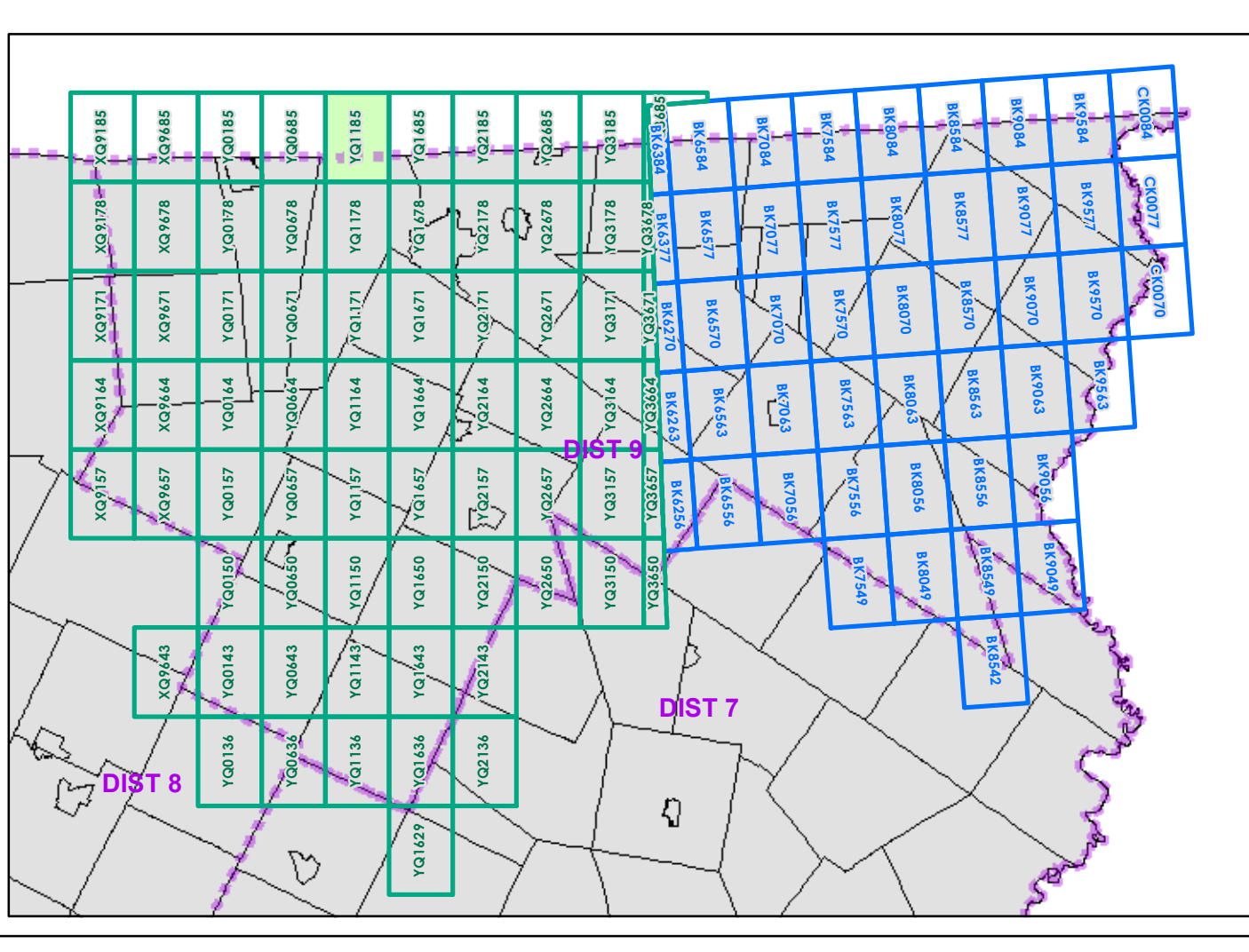
1,000 meter US National Grid  
North American Datum 1983  
Grid Zone Designation: 19T

Vermont State Plane Coordinate System  
North American Datum of 1983  
SPCS Zone Identifier: 4400  
Geodetic Reference System 80  
500-meter grid, Easting - Northing

Map generated: 03 November 2015

Contact information:  
Vermont Agency of Transportation  
- Mapping Section  
1 National Life Drive, Montpelier, VT 05633-5001  
Telephone: 802-828-2600

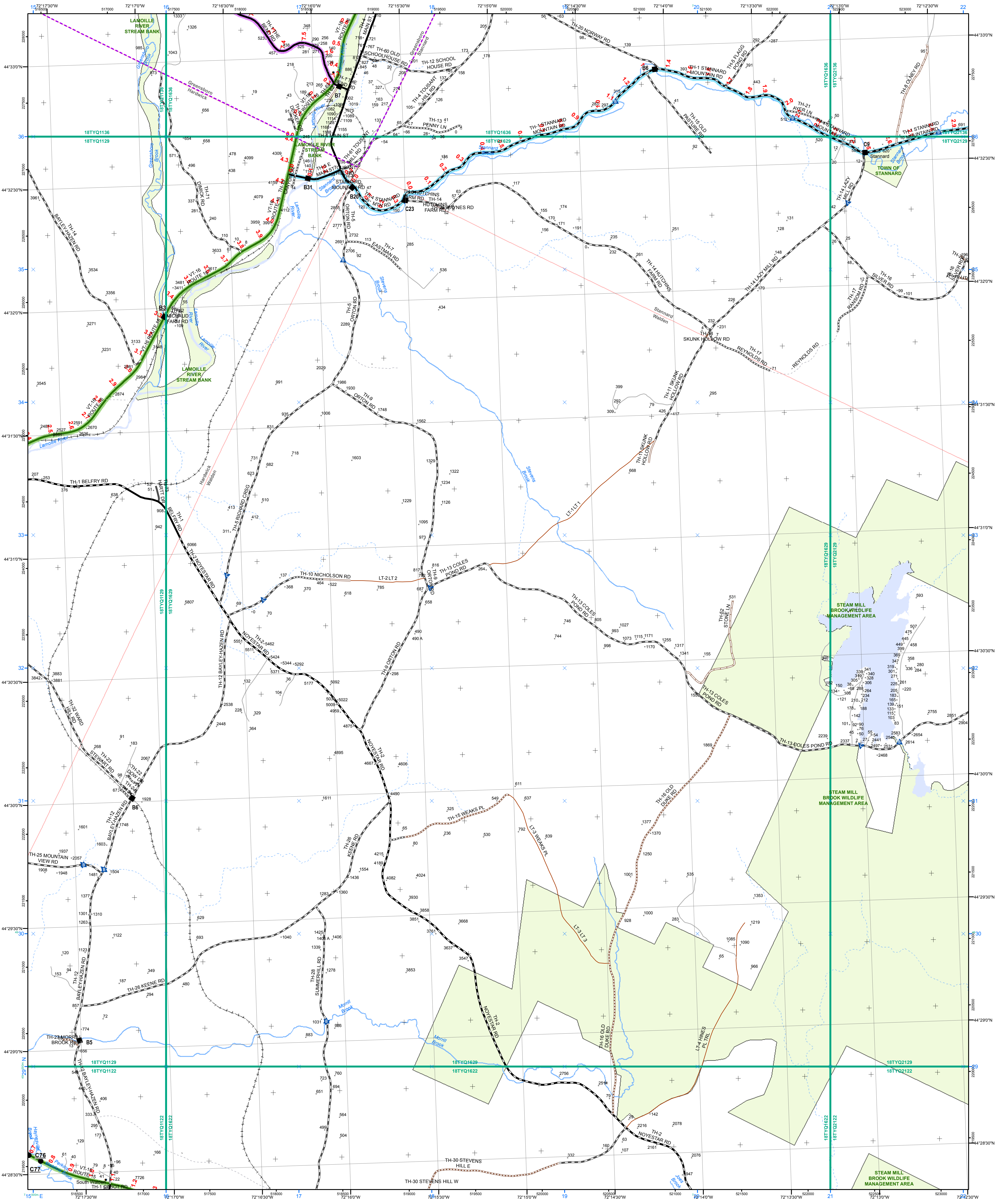
This map was funded in part through grants from the Federal Highway Administration, U.S. Department of Transportation. The representation of the authors expressed herein do not necessarily state or reflect those of the U.S. Department of Transportation.



0 0.2 0.4 Miles  
Scale 1:12,672 (printed size: 24 x 36 inches)

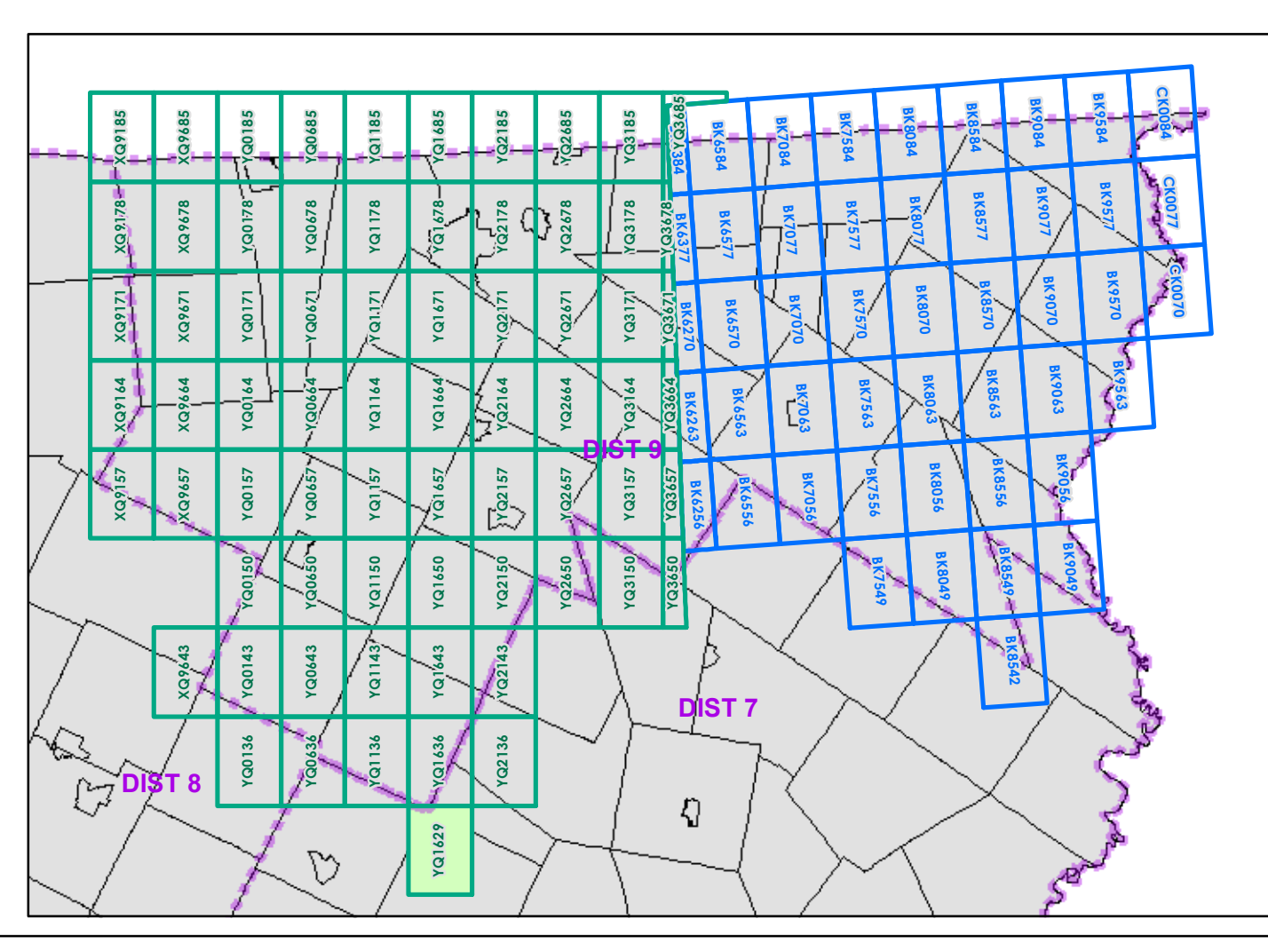
**FIELD ASSESSMENT MAP SERIES**  
USNG Page #: **18TYQ1185**  
Sheet ID: **YQ1185**  
District: **9**

**TOWNS INCLUDED ON SHEET**  
Newport  
Troy



- Interstate
- Interstate Ramp
- Divided U.S. Highway
- U.S. Highway Ramp
- U.S. Highway
- State Highway - Paved
- State Highway - Gravel
- State Highway Ramp - Paved
- Class 1 - Paved
- Class 2 - Paved
- Class 2 - Graded Earth
- Class 3 - Paved
- Class 3 - Gravel
- Class 3 - Graded Earth
- Class 3 - Unimproved / Primitive
- Class 4 - Paved
- Class 4 - Gravel
- Class 4 - Graded Earth
- Class 4 - Unimproved / Primitive
- Class 4 - Impassable or Untraveled
- National or State Forest Highway
- Legal Trail
- Private
- Discontinued
- Proposed Highway

- Functional Class**
- 2 - Principal Arterial - Freeways and Expressways
  - 3 - Principal Arterial - Other
  - 4 - Minor Arterial
  - 5 - Major Collector
  - 6 - Minor Collector
- Bridge/Culvert**
- Bridge or Culvert Greater than 20'
  - Bridge or Culvert 6' - 20'
  - VOBCIT Bridge
  - VOBCIT Culvert
- Railroad**
- Railroad
  - Inactive Railroad - Rail Trail
  - VTrans District Office
  - Building
  - Cemetery
  - Airport
  - Named Lake-Pond
  - Unnamed Lake-Pond
  - Named River-Stream
  - Unnamed River-Stream
  - Public Land
- 2.2 Distance along linear referenced highway (route log measure)**
- B20 / C20 State Bridge or Culvert Identifier**  
**B20 / C20 Town Bridge or Culvert Identifier**



0 0.2 0.4 Miles

Scale 1:12,672 (printed size: 24 x 36 inches)

**FIELD ASSESSMENT MAP SERIES**

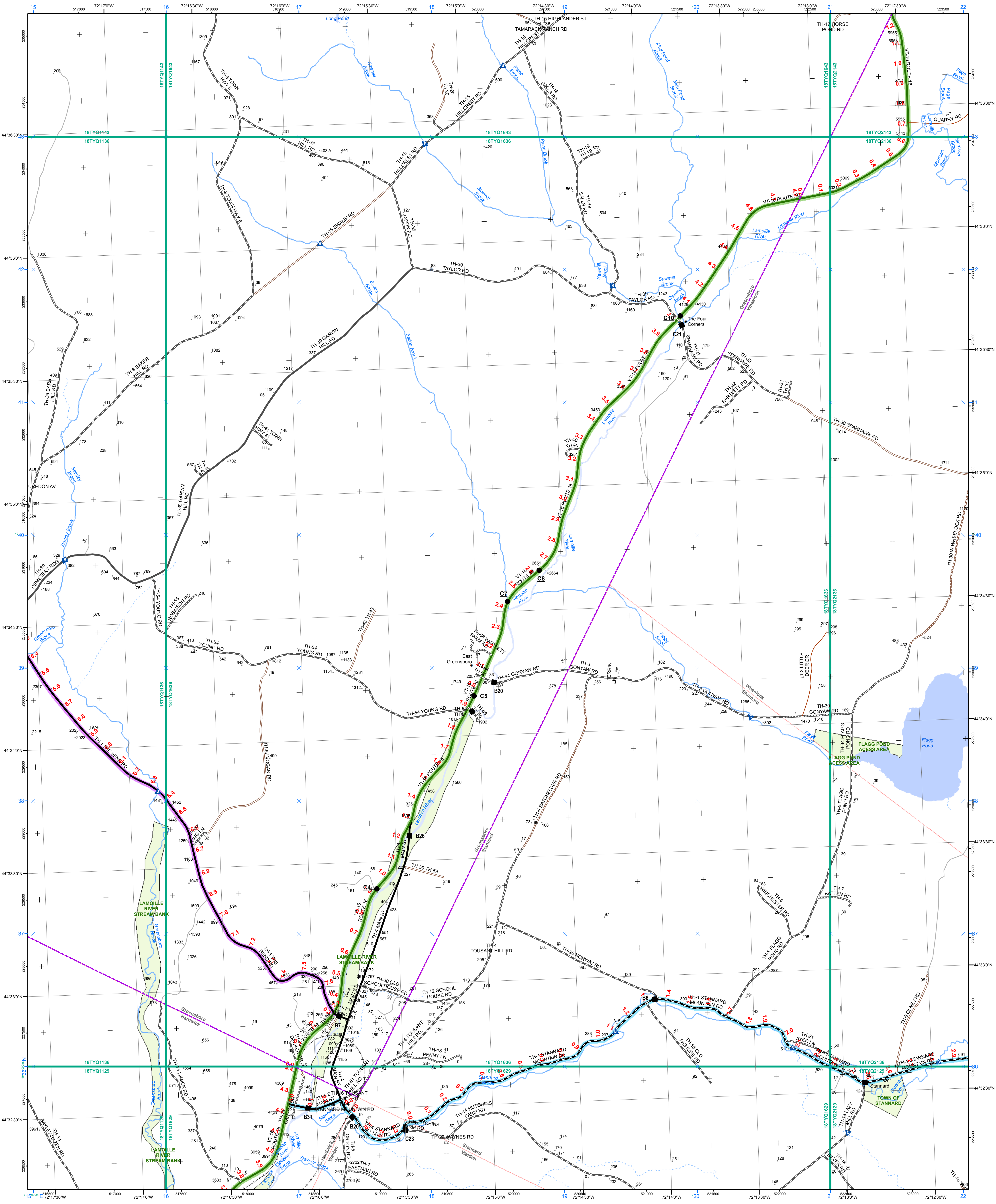
USNG Page #: **18TYQ1629**

Sheet ID: **YQ1629**

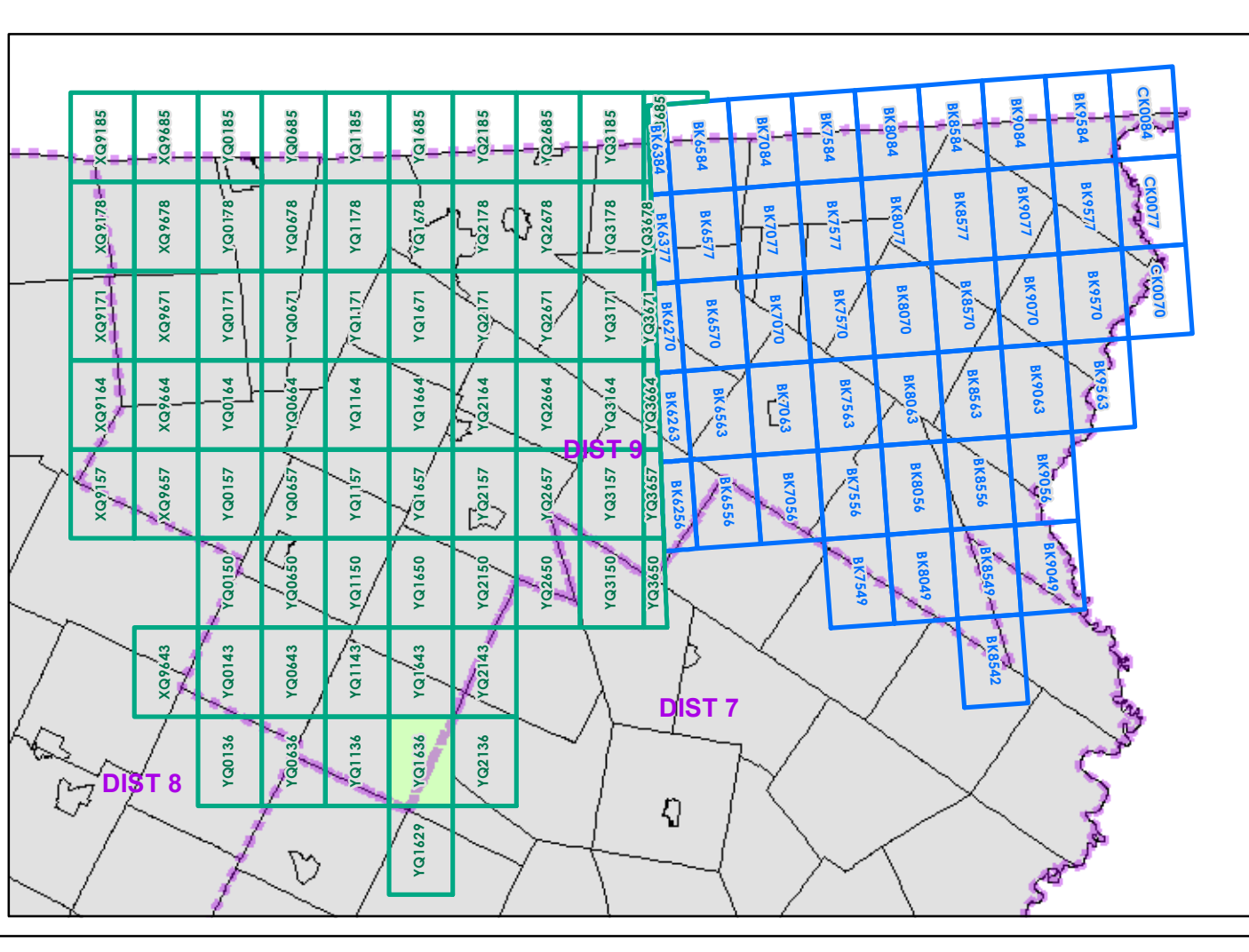
District: **9**

**TOWNS INCLUDED ON SHEET**

Greensboro  
 Hardwick  
 Stannard  
 Walden



- Interstate
  - Interstate Ramp
  - Divided U.S. Highway
  - U.S. Highway Ramp
  - U.S. Highway
  - State Highway - Paved
  - State Highway - Gravel
  - State Highway Ramp - Paved
  - Class 1 - Paved
  - Class 2 - Paved
  - Class 2 - Graded Earth
  - Class 3 - Paved
  - Class 3 - Gravel
  - Class 3 - Graded Earth
  - Class 3 - Unimproved / Primitive
  - Class 4 - Paved
  - Class 4 - Gravel
  - Class 4 - Graded Earth
  - Class 4 - Unimproved / Primitive
  - Class 4 - Impassable or Untraveled
  - National or State Forest Highway
  - Legal Trail
  - Private
  - Discontinued
  - Proposed Highway
- Functional Class**
- 2 - Principal Arterial - Freeways and Expressways
  - 3 - Principal Arterial - Other
  - 4 - Minor Arterial
  - 5 - Major Collector
  - 6 - Minor Collector
- Bridge/Culvert**
- Bridge or Culvert Greater than 20'
  - Bridge or Culvert 6' - 20'
  - VOB/CIT Bridge
  - VOB/CIT Culvert
- Railroad**
- Railroad
  - Inactive Railroad - Rail Trail
  - VTrans District Office
  - Building
  - Cemetery
  - Airport
  - Named Lake-Pond
  - Unnamed Lake-Pond
  - Named River-Stream
  - Unnamed River-Stream
  - Public Land
- 2.2 Distance along linear referenced highway (route log measure)**
- B20 / C20 State Bridge or Culvert Identifier**  
**B20 / C20 Town Bridge or Culvert Identifier**
- U.S. National Grid 18T 5x7 Tile**  
**U.S. National Grid 19T 5x7 Tile**
- 1,000 meter US National Grid North American Datum 1983 Grid Zone Designation: 18T**
- 1,000 meter US National Grid North American Datum 1983 Grid Zone Designation: 19T**
- Vermont State Plane Coordinate System  
 North American Datum of 1983  
 SPCS Zone Identifier: 4400  
 Geoidetic Reference System 80  
 500-meter grid, Easting - Northing  
 Map generated: 03 November 2015
- Contact information:  
 Vermont Agency of Transportation  
 - Mapping Section  
 1 National Life Drive, Montpelier, VT 05633-5001  
 Telephone: 802-828-2600
- This map was funded in part through grants from the Federal Highway Administration, U.S. Department of Transportation. The representation of the authors expressed herein do not necessarily state or reflect those of the U.S. Department of Transportation.



0 0.2 0.4 Miles

Scale 1:12,672 (printed size: 24 x 36 inches)

**FIELD ASSESSMENT MAP SERIES**

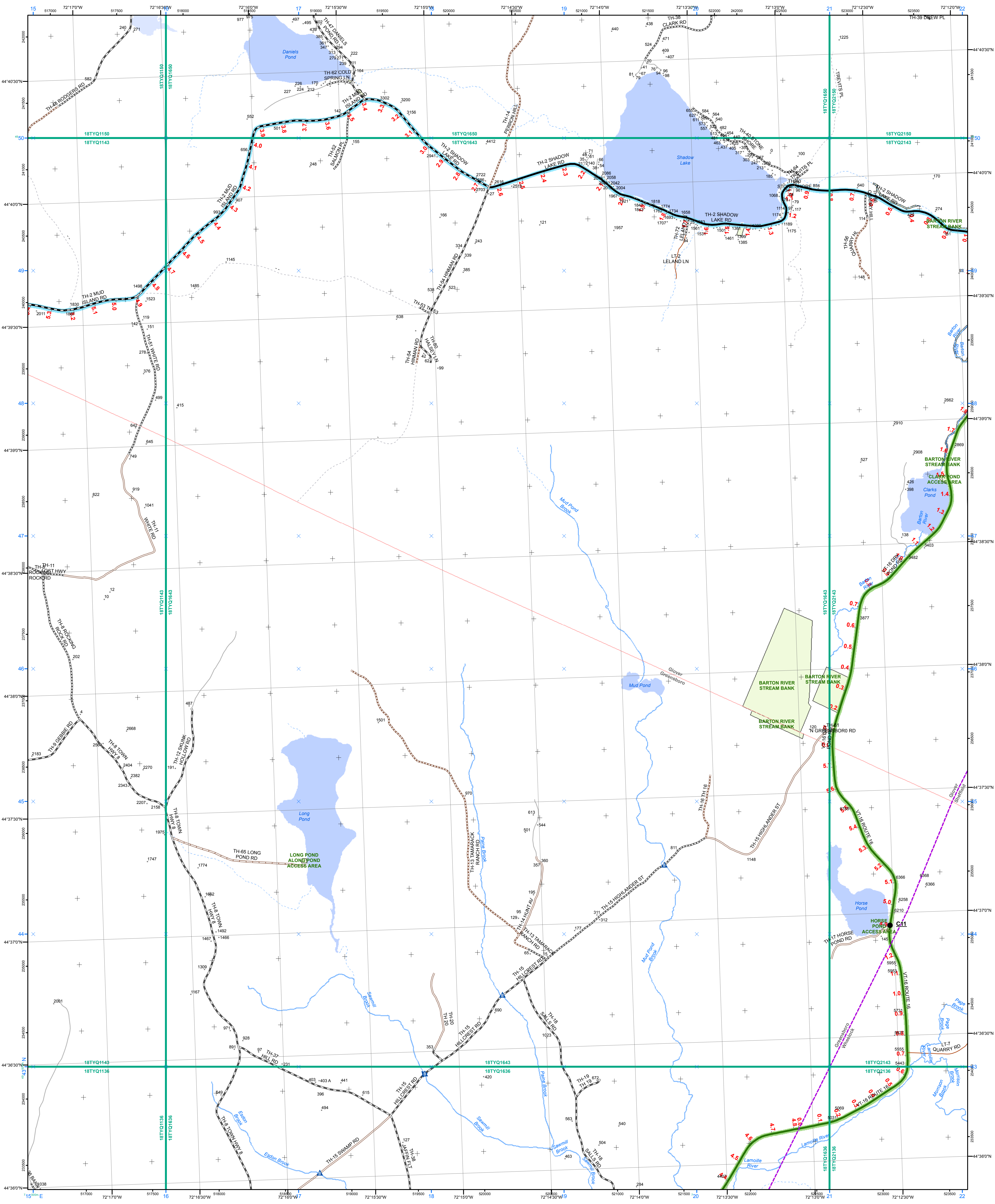
USNG Page #: **18TYQ1636**

Sheet ID: **YQ1636**

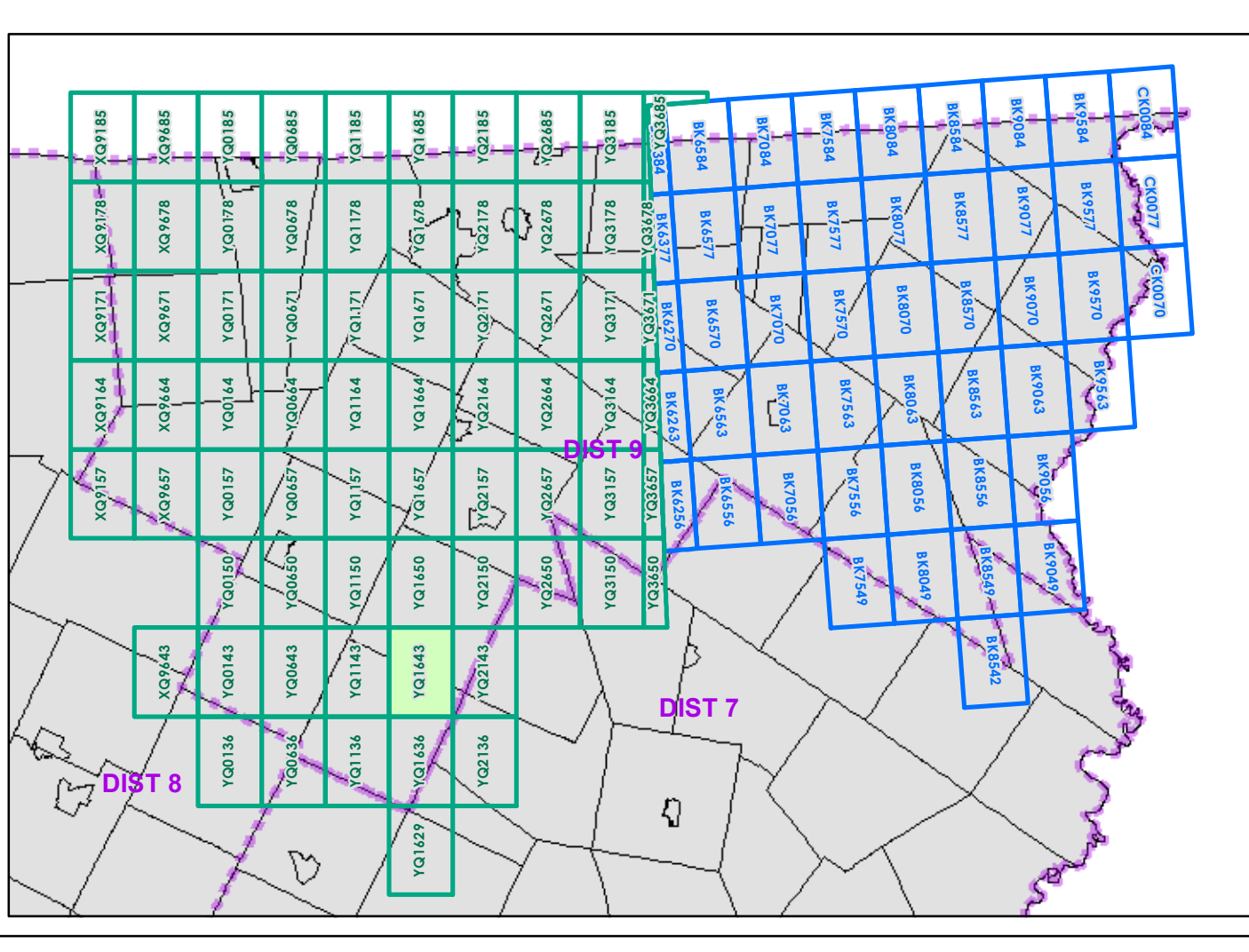
District: **9**

**TOWNS INCLUDED ON SHEET**

Greensboro  
 Hardwick  
 Stannard  
 Walden  
 Wheelock



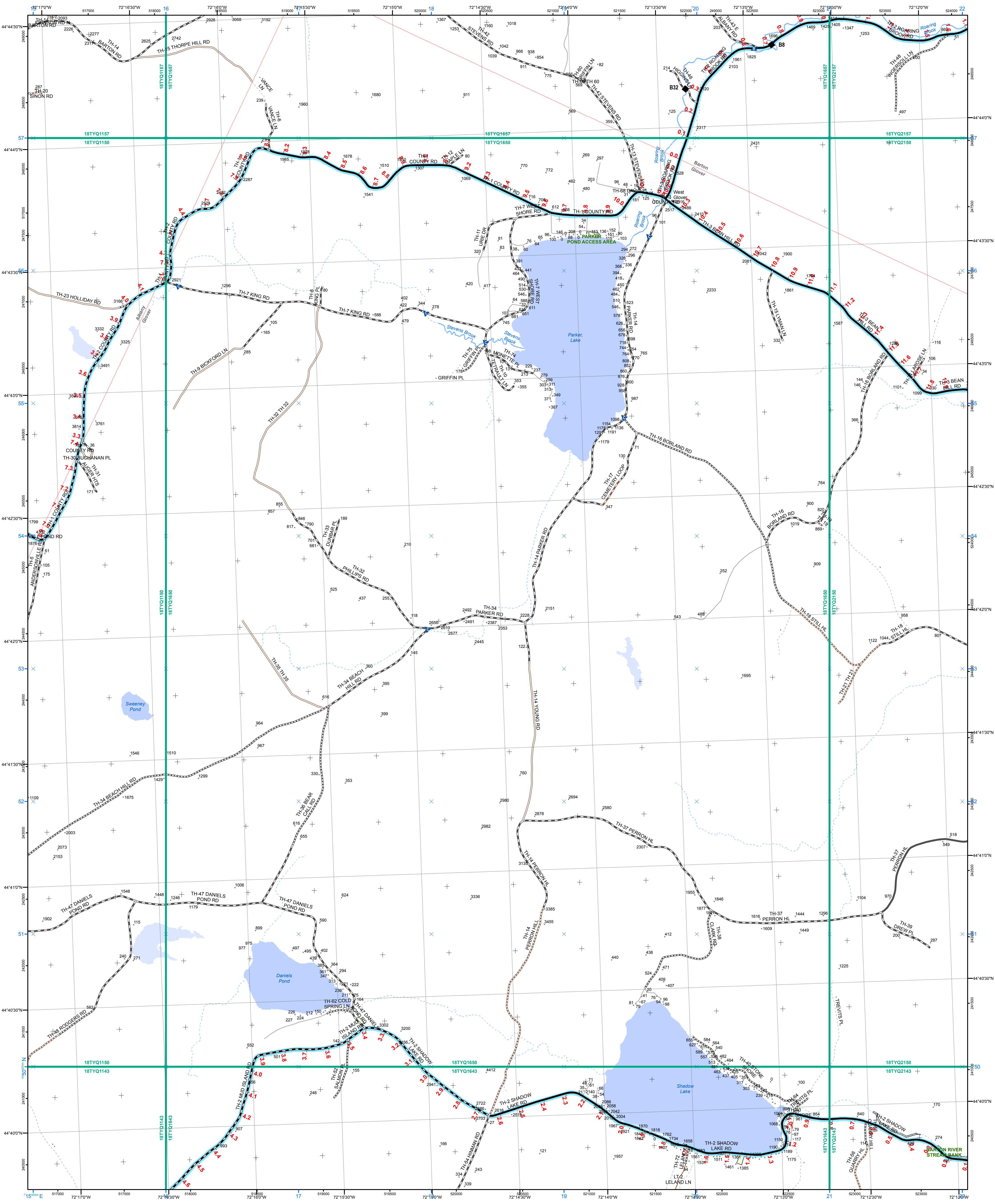
- |   |   |  |
|---|---|--|
| <ul style="list-style-type: none"> <li>Interstate</li> <li>Interstate Ramp</li> <li>Divided U.S. Highway</li> <li>U.S. Highway Ramp</li> <li>U.S. Highway</li> <li>State Highway - Paved</li> <li>State Highway - Gravel</li> <li>State Highway Ramp - Paved</li> <li>Class 1 - Paved</li> <li>Class 2 - Paved</li> <li>Class 2 - Gravel</li> <li>Class 2 - Graded Earth</li> <li>Class 3 - Paved</li> <li>Class 3 - Gravel</li> <li>Class 3 - Graded Earth</li> <li>Class 3 - Unimproved / Primitive</li> <li>Class 4 - Paved</li> <li>Class 4 - Gravel</li> <li>Class 4 - Graded Earth</li> <li>Class 4 - Unimproved / Primitive</li> <li>Class 4 - Impassable or Untraveled</li> <li>National or State Forest Highway</li> <li>Legal Trail</li> <li>Private</li> <li>Discontinued</li> <li>Proposed Highway</li> </ul> | <ul style="list-style-type: none"> <li>2 - Principal Arterial - Freeways and Expressways</li> <li>3 - Principal Arterial - Other</li> <li>4 - Minor Arterial</li> <li>5 - Major Collector</li> <li>6 - Minor Collector</li> </ul> | <ul style="list-style-type: none"> <li>U.S. National Grid 18T 5x7 Tile</li> <li>U.S. National Grid 19T 5x7 Tile</li> <li>District Boundary</li> <li>Town Boundary</li> </ul> |
|---|---|--|
- Bridge/Culvert**  
 Bridge or Culvert Greater than 20'  
 Bridge or Culvert 6' - 20'  
 VOBCIT Bridge  
 VOBCIT Culvert
- Railroad**  
 Railroad  
 Inactive Railroad - Rail Trail  
 VTrans District Office  
 Building  
 Cemetery  
 Airport  
 Named Lake-Pond  
 Unnamed Lake-Pond  
 Named River-Stream  
 Unnamed River-Stream  
 Public Land
- 1,000 meter US National Grid  
 North American Datum 1983  
 Grid Zone Designation: 18T
- 1,000 meter US National Grid  
 North American Datum 1983  
 Grid Zone Designation: 19T
- Vermont State Plane Coordinate System  
 North American Datum of 1983  
 SPCS Zone Identifier: 4400  
 Geodetic Reference System 80  
 500-meter grid, Easting - Northing  
 Map generated: 03 November 2015
- Contact information:  
 Vermont Agency of Transportation  
 - Mapping Section  
 1 National Life Drive, Montpelier, VT 05633-5001  
 Telephone: 802-828-2600
- This map was funded in part through grants from the Federal Highway Administration, U.S. Department of Transportation. The representation of the authors expressed herein do not necessarily state or reflect those of the U.S. Department of Transportation.
- 2.2** Distance along linear referenced highway (route log measure)  
**B20 / C20** State Bridge or Culvert Identifier  
**B20 / C20** Town Bridge or Culvert Identifier



0 0.2 0.4 Miles  
 Scale 1:12,672 (printed size: 24 x 36 inches)

**FIELD ASSESSMENT MAP SERIES**  
 USNG Page #: **18TYQ1643**  
 Sheet ID: **YQ1643**  
 District: **9**

**TOWNS INCLUDED ON SHEET**  
 Glover  
 Greensboro  
 Sheffield  
 Wheelock



- Interstate
  - Interstate Ramp
  - Divided U.S. Highway
  - U.S. Highway Ramp
  - U.S. Highway
  - State Highway - Paved
  - State Highway - Gravel
  - State Highway Ramp - Paved
  - Class 1 - Paved
  - Class 2 - Paved
  - Class 2 - Gravel
  - Class 2 - Graded Earth
  - Class 3 - Paved
  - Class 3 - Gravel
  - Class 3 - Graded Earth
  - Class 3 - Unimproved / Primitive
  - Class 4 - Paved
  - Class 4 - Gravel
  - Class 4 - Graded Earth
  - Class 4 - Unimproved / Primitive
  - Class 4 - Impassable or Untraveled
  - National or State Forest Highway
  - Legal Trail
  - Private
  - Discontinued
  - Proposed Highway
- 2.2** Distance along linear referenced Highway (route log measure)

- Functional Class**
- 2 - Principal Arterial - Freeways and Expressways
  - 3 - Principal Arterial - Other
  - 4 - Minor Arterial
  - 5 - Major Collector
  - 6 - Minor Collector
- Bridge/Culvert**
- Bridge or Culvert Greater than 20'
  - Bridge or Culvert 6' - 20'
  - VOBCIT Bridge
  - VOBCIT Culvert
- Railroad**
- Railroad
  - Inactive Railroad - Rail Trail
  - VTrans District Office
  - Building
  - Cemetery
  - Airport
  - Named Lake-Pond
  - Unnamed Lake-Pond
  - Named River-Stream
  - Unnamed River-Stream
  - Public Land

U.S. National Grid 18T 5x7 Tile  
U.S. National Grid 19T 5x7 Tile

1,000 meter US National Grid  
North American Datum 1983  
Grid Zone Designation: 18T

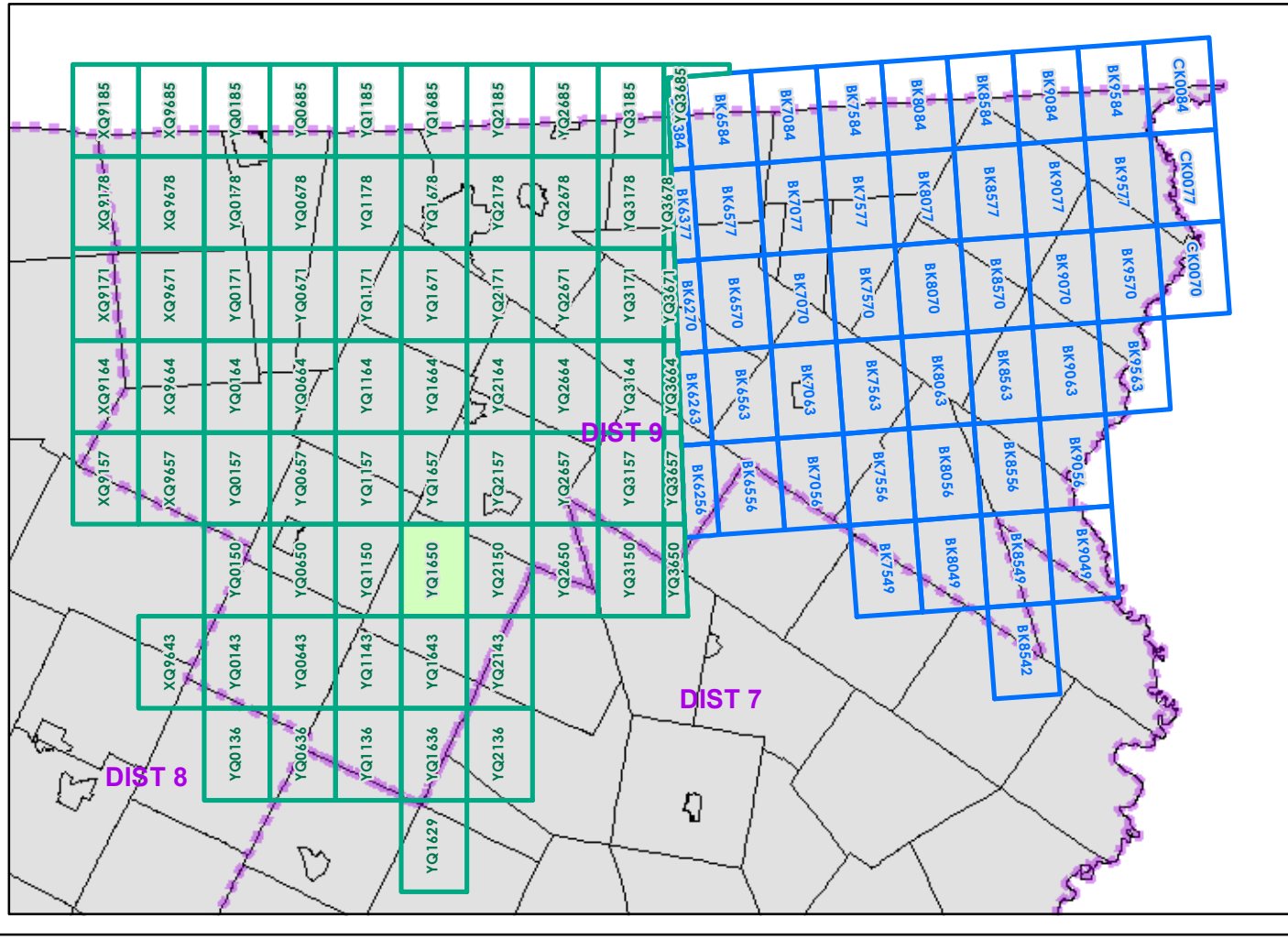
1,000 meter US National Grid  
North American Datum 1983  
Grid Zone Designation: 19T

Vermont State Plane Coordinate System  
North American Datum of 1983  
SPCS Zone Identifier: 4400  
Geodetic Reference System 80  
500-meter grid, Easting - Northing

Map generated: 03 November 2015

Contact information:  
Vermont Agency of Transportation  
- Mapping Section  
1 National Life Drive, Montpelier, VT 05633-5001  
Telephone: 802-828-2600

This map was funded in part through grants from the Federal Highway Administration, U.S. Department of Transportation. The representation of the authors expressed herein do not necessarily state or reflect those of the U.S. Department of Transportation.



0 0.2 0.4 Miles

Scale 1:12,672 (printed size: 24 x 36 inches)

**FIELD ASSESSMENT MAP SERIES**

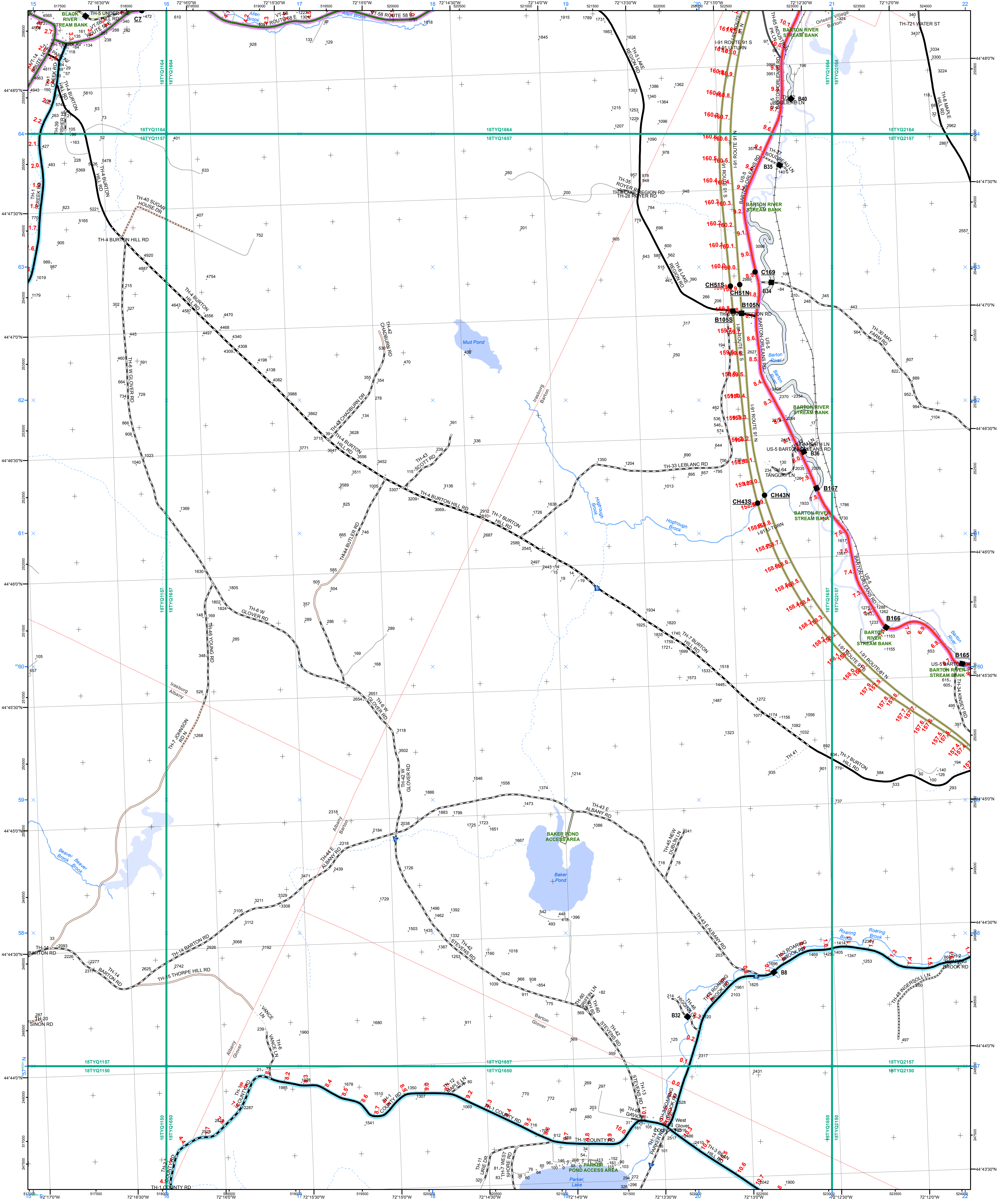
USNG Page #: **18TYQ1650**

Sheet ID: **YQ1650**

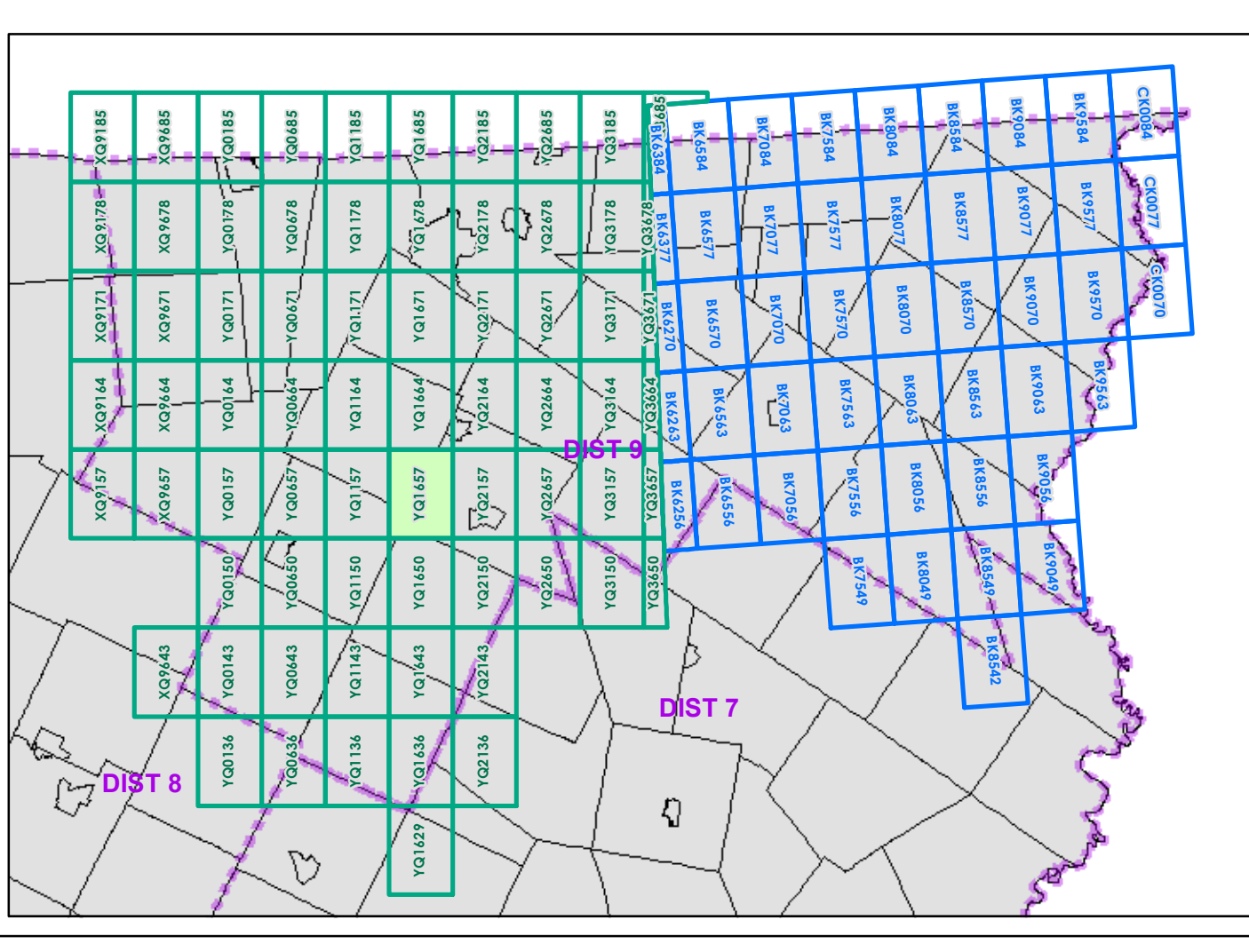
District: **9**

**TOWNS INCLUDED ON SHEET**

Albany  
Barton  
Glover



- |   |  |  |   |  |
|---|--|--|---|--|
| <ul style="list-style-type: none"> <li>Interstate</li> <li>Interstate Ramp</li> <li>Divided U.S. Highway</li> <li>U.S. Highway Ramp</li> <li>U.S. Highway</li> <li>State Highway - Paved</li> <li>State Highway - Gravel</li> <li>State Highway Ramp - Paved</li> <li>Class 1 - Paved</li> <li>Class 2 - Paved</li> <li>Class 2 - Graded Earth</li> <li>Class 3 - Paved</li> <li>Class 3 - Graded Earth</li> <li>Class 3 - Unimproved / Primitive</li> <li>Class 4 - Paved</li> <li>Class 4 - Graded Earth</li> <li>Class 4 - Unimproved / Primitive</li> <li>Class 4 - Impassable or Untraveled</li> <li>National or State Forest Highway</li> <li>Legal Trail</li> <li>Private</li> <li>Discontinued</li> <li>Proposed Highway</li> </ul> | <ul style="list-style-type: none"> <li><b>Functional Class</b></li> <li>2 - Principal Arterial - Freeways and Expressways</li> <li>3 - Principal Arterial - Other</li> <li>4 - Minor Arterial</li> <li>5 - Major Collector</li> <li>6 - Minor Collector</li> </ul> | <ul style="list-style-type: none"> <li><b>Bridge/Culvert</b></li> <li>Bridge or Culvert Greater than 20'</li> <li>Bridge or Culvert 6' - 20'</li> <li>VOCBIT Bridge</li> <li>VOCBIT Culvert</li> </ul> | <ul style="list-style-type: none"> <li><b>Railroad</b></li> <li>Railroad</li> <li>Inactive Railroad - Rail Trail</li> <li>VTrans District Office</li> <li>Building</li> <li>Cemetery</li> <li>Airport</li> <li>Named Lake-Pond</li> <li>Unnamed Lake-Pond</li> <li>Named River-Stream</li> <li>Unnamed River-Stream</li> <li>Public Land</li> </ul> | <ul style="list-style-type: none"> <li>U.S. National Grid 18T 5x7 Tile</li> <li>U.S. National Grid 19T 5x7 Tile</li> <li>District Boundary</li> <li>Town Boundary</li> </ul> |
|---|--|--|---|--|
- 1,000 meter US National Grid  
 North American Datum 1983  
 Grid Zone Designation: 18T  
 1,000 meter US National Grid  
 North American Datum 1983  
 Grid Zone Designation: 19T
- Vermont State Plane Coordinate System  
 North American Datum of 1983  
 SPCS Zone Identifier: 4400  
 Geodetic Reference System 80  
 500-meter grid, Easting - Northing  
 Map generated: 03 November 2015
- Contact information:  
 Vermont Agency of Transportation  
 - Mapping Section  
 1 National Life Drive, Montpelier, VT 05633-5001  
 Telephone: 802-828-2600
- This map was funded in part through grants from the Federal Highway Administration, U.S. Department of Transportation. The representation of the authors expressed herein do not necessarily state or reflect those of the U.S. Department of Transportation.
- 2.2** Distance along linear referenced Highway (route log measure)  
**B20 / C20** State Bridge or Culvert Identifier  
**B20 / C20** Town Bridge or Culvert Identifier

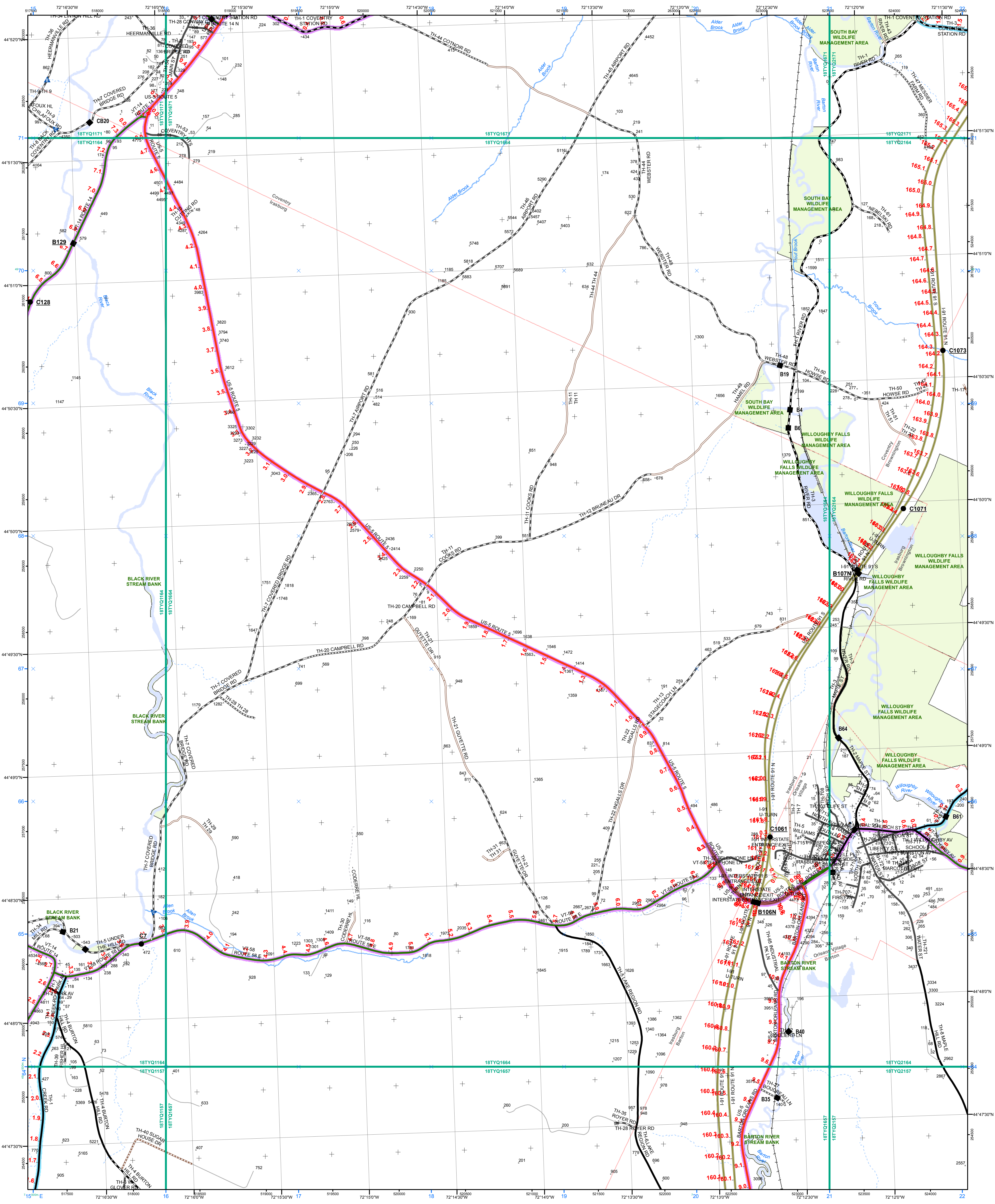


0 0.2 0.4 Miles  
 Scale 1:12,672 (printed size: 24 x 36 inches)

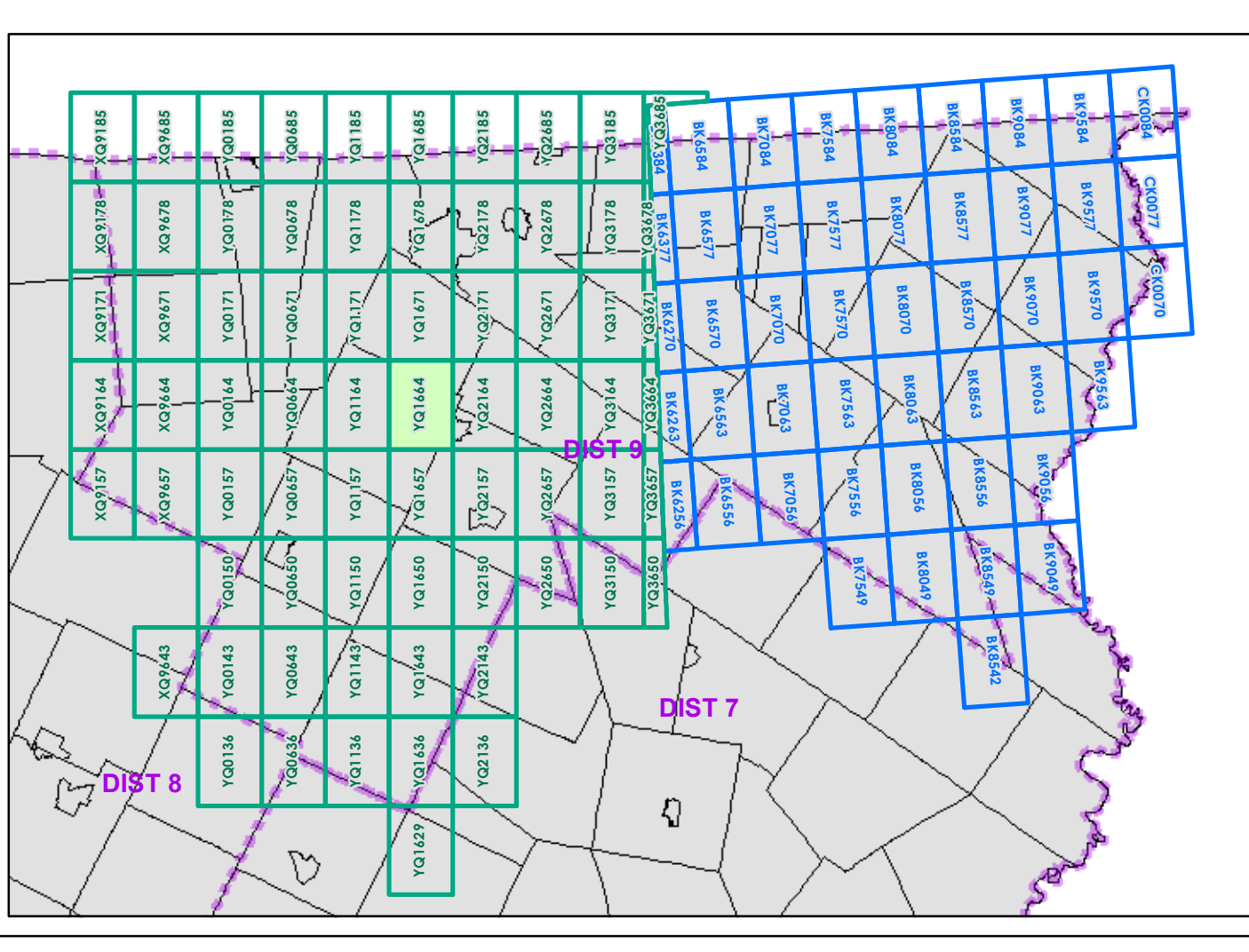
**FIELD ASSESSMENT MAP SERIES**  
 USNG Page #: 18TYQ1657  
 Sheet ID: YQ1657  
 District: 9

**TOWNS INCLUDED ON SHEET**  
 Albany  
 Barton  
 Glover  
 Irasburg  
 Orleans Village





- |  |   |  |
|--|---|--|
| <ul style="list-style-type: none"> <li><span style="color: green;">—</span> Interstate</li> <li><span style="color: orange;">—</span> Interstate Ramp</li> <li><span style="color: red;">—</span> Divided U.S. Highway</li> <li><span style="color: red;">—</span> U.S. Highway Ramp</li> <li><span style="color: red;">—</span> U.S. Highway</li> <li><span style="color: green;">—</span> State Highway - Paved</li> <li><span style="color: green;">—</span> State Highway - Gravel</li> <li><span style="color: green;">—</span> State Highway Ramp - Paved</li> <li><span style="color: green;">—</span> Class 1 - Paved</li> <li><span style="color: green;">—</span> Class 2 - Paved</li> <li><span style="color: green;">—</span> Class 2 - Gravel</li> <li><span style="color: green;">—</span> Class 2 - Graded Earth</li> <li><span style="color: green;">—</span> Class 3 - Paved</li> <li><span style="color: green;">—</span> Class 3 - Gravel</li> <li><span style="color: green;">—</span> Class 3 - Graded Earth</li> <li><span style="color: green;">—</span> Class 3 - Unimproved / Primitive</li> <li><span style="color: green;">—</span> Class 4 - Paved</li> <li><span style="color: green;">—</span> Class 4 - Gravel</li> <li><span style="color: green;">—</span> Class 4 - Graded Earth</li> <li><span style="color: green;">—</span> Class 4 - Unimproved / Primitive</li> <li><span style="color: green;">—</span> Class 4 - Impassable or Untraveled</li> <li><span style="color: green;">—</span> National or State Forest Highway</li> <li><span style="color: green;">—</span> Legal Trail</li> <li><span style="color: green;">—</span> Private</li> <li><span style="color: green;">—</span> Discontinued</li> <li><span style="color: green;">—</span> Proposed Highway</li> </ul> | <p><b>Functional Class</b></p> <ul style="list-style-type: none"> <li><span style="color: red;">—</span> 2 - Principal Arterial - Freeways and Expressways</li> <li><span style="color: red;">—</span> 3 - Principal Arterial - Other</li> <li><span style="color: green;">—</span> 4 - Minor Arterial</li> <li><span style="color: blue;">—</span> 5 - Major Collector</li> <li><span style="color: blue;">—</span> 6 - Minor Collector</li> </ul> <p><b>Bridge/Culvert</b></p> <ul style="list-style-type: none"> <li><span style="color: red;">—</span> Bridge or Culvert Greater than 20'</li> <li><span style="color: red;">—</span> Bridge or Culvert 6' - 20'</li> <li><span style="color: blue;">—</span> VOB/CIT Bridge</li> <li><span style="color: blue;">—</span> VOB/CIT Culvert</li> </ul> <p><b>Railroad</b></p> <ul style="list-style-type: none"> <li><span style="color: red;">—</span> Railroad</li> <li><span style="color: red;">—</span> Inactive Railroad - Rail Trail</li> <li><span style="color: red;">—</span> VTrans District Office</li> <li><span style="color: red;">—</span> Building</li> <li><span style="color: red;">—</span> Cemetery</li> <li><span style="color: red;">—</span> Airport</li> <li><span style="color: red;">—</span> Named Lake-Pond</li> <li><span style="color: red;">—</span> Unnamed Lake-Pond</li> <li><span style="color: red;">—</span> Named River-Stream</li> <li><span style="color: red;">—</span> Unnamed River-Stream</li> <li><span style="color: red;">—</span> Public Land</li> </ul> | <ul style="list-style-type: none"> <li><span style="color: green;">—</span> U.S. National Grid 18T 5x7 Tile</li> <li><span style="color: blue;">—</span> U.S. National Grid 19T 5x7 Tile</li> <li><span style="color: blue;">—</span> District Boundary</li> <li><span style="color: red;">—</span> Town Boundary</li> </ul> <p>1,000 meter US National Grid<br/>North American Datum 1983<br/>Grid Zone Designation: 18T</p> <p>1,000 meter US National Grid<br/>North American Datum 1983<br/>Grid Zone Designation: 19T</p> <p>Vermont State Plane Coordinate System<br/>North American Datum of 1983<br/>SPCS Zone Identifier: 4400<br/>Geoidetic Reference System 80<br/>500-meter grid, Easting - Northing</p> <p>Map generated: 03 November 2015</p> <p>Contact information:<br/>Vermont Agency of Transportation<br/>- Mapping Section<br/>1 National Life Drive, Montpelier, VT 05633-5001<br/>Telephone: 802-828-2600</p> <p>This map was funded in part through grants from the Federal Highway Administration, U.S. Department of Transportation. The representation of the authors expressed herein do not necessarily state or reflect those of the U.S. Department of Transportation.</p> |
|--|---|--|

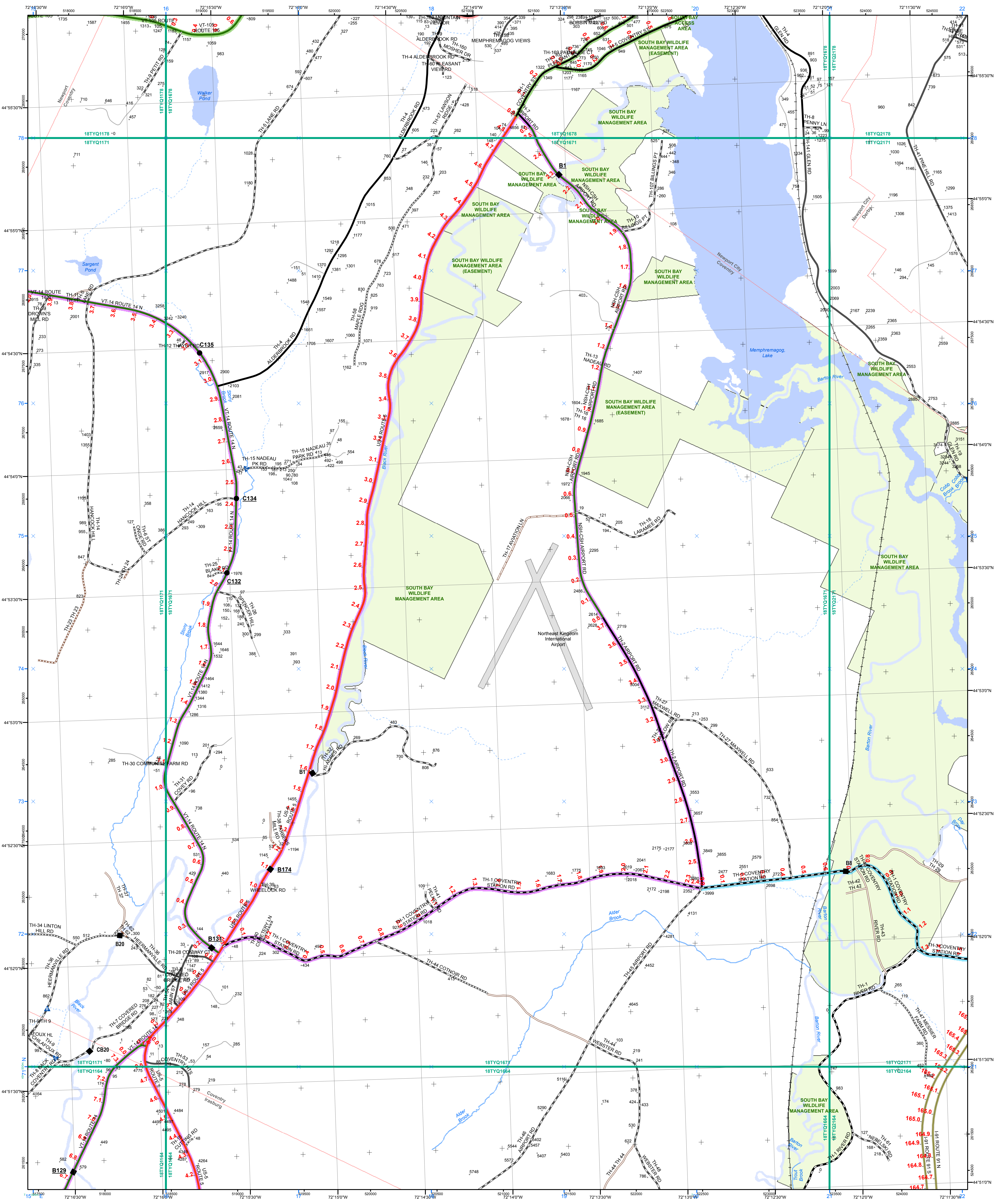


0 0.2 0.4 Miles

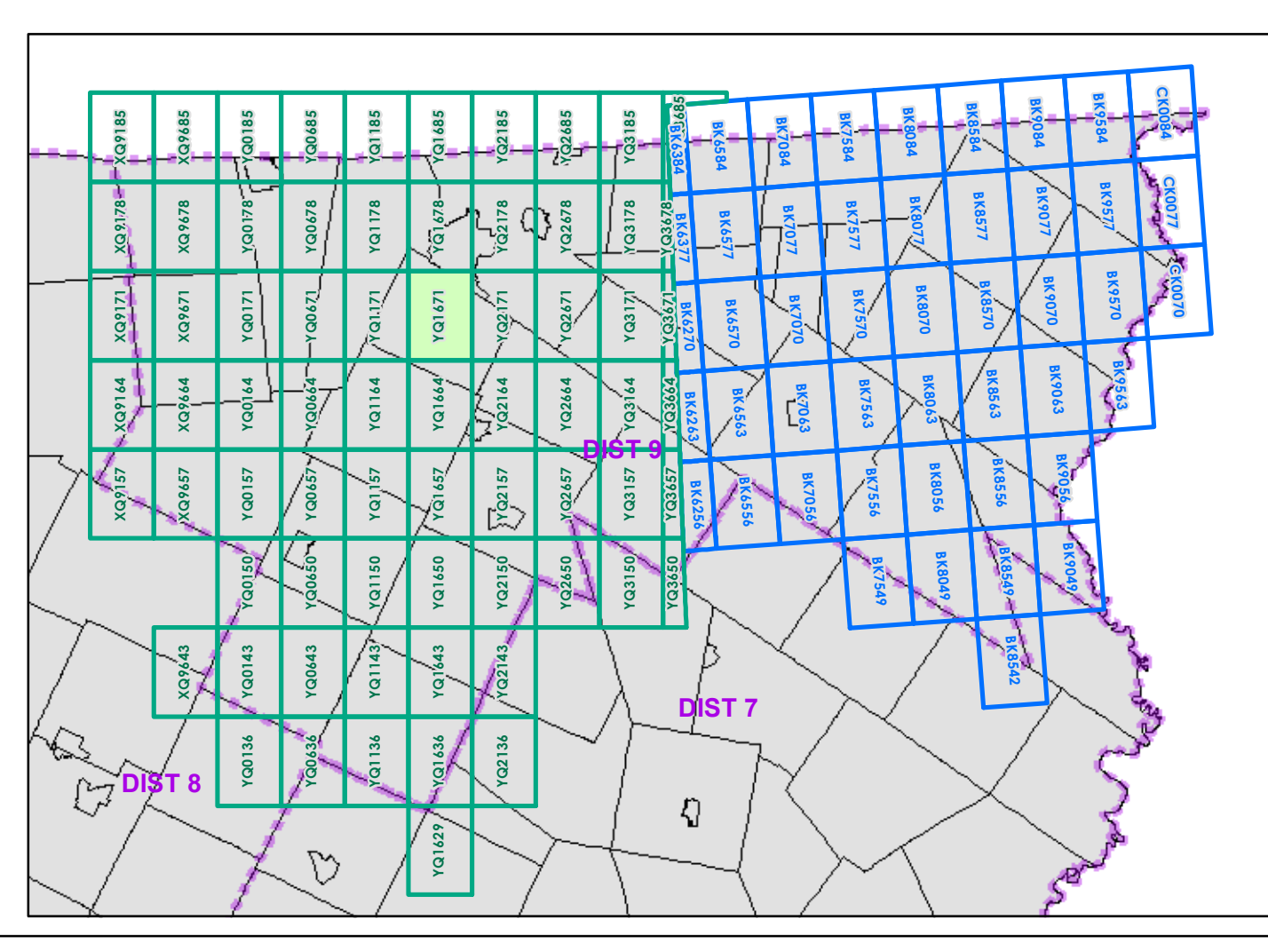
Scale 1:12,672 (printed size: 24 x 36 inches)

**FIELD ASSESSMENT MAP SERIES**  
USNG Page #: 18TYQ1664  
Sheet ID: YQ1664  
District: 9

**TOWNS INCLUDED ON SHEET**  
Barton  
Brownington  
Coventry  
Irasburg  
Orleans Village



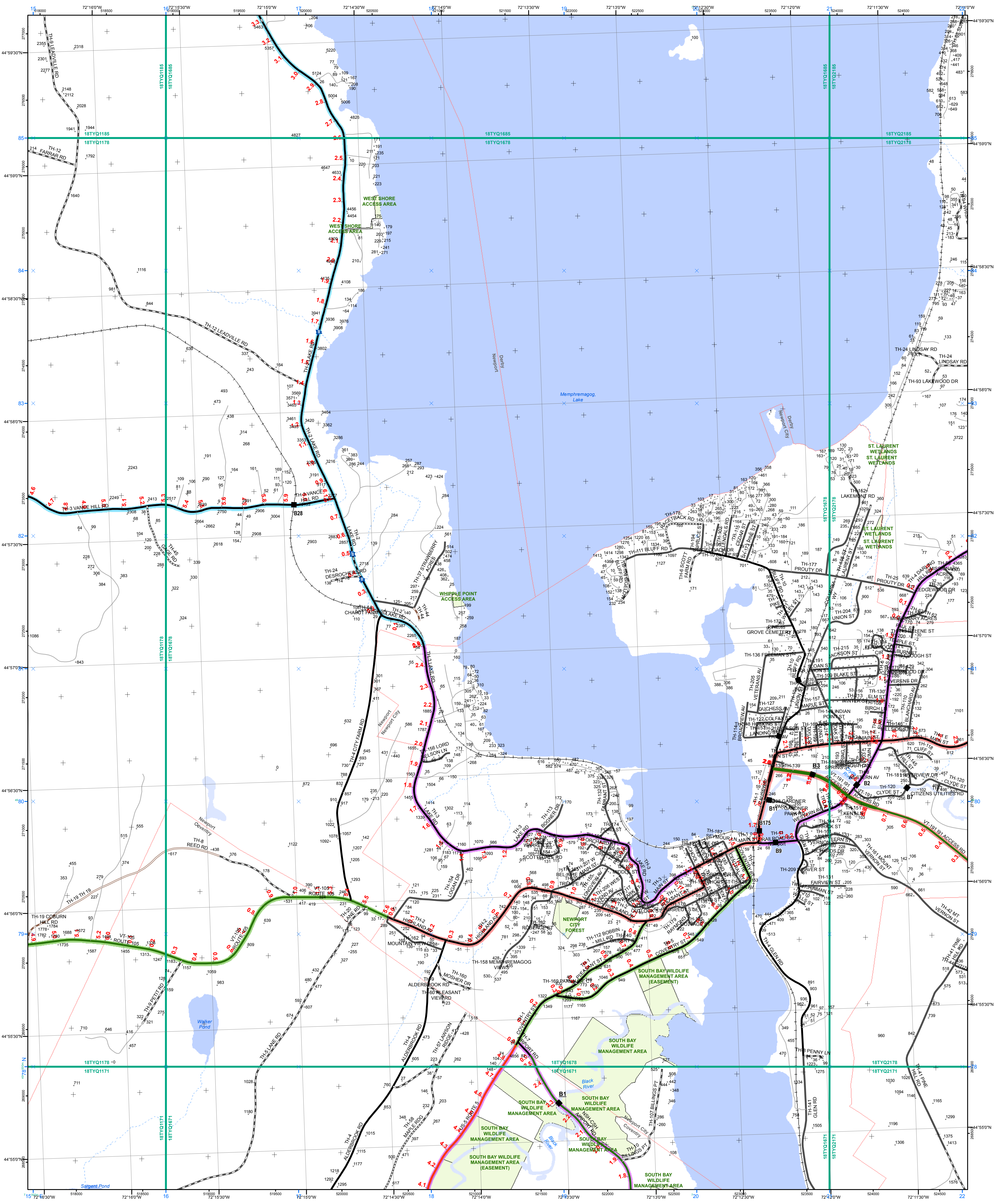
- |  |   |  |
|--|---|--|
| <ul style="list-style-type: none"> <li><span style="color: green;">—</span> Interstate</li> <li><span style="color: brown;">—</span> Interstate Ramp</li> <li><span style="color: red;">—</span> Divided U.S. Highway</li> <li><span style="color: orange;">—</span> U.S. Highway Ramp</li> <li><span style="color: red;">—</span> U.S. Highway</li> <li><span style="color: green;">—</span> State Highway - Paved</li> <li><span style="color: green;">—</span> State Highway - Gravel</li> <li><span style="color: green;">—</span> State Highway Ramp - Paved</li> <li><span style="color: green;">—</span> Class 1 - Paved</li> <li><span style="color: green;">—</span> Class 2 - Paved</li> <li><span style="color: green;">—</span> Class 2 - Gravel</li> <li><span style="color: green;">—</span> Class 3 - Gravel</li> <li><span style="color: green;">—</span> Class 3 - Paved</li> <li><span style="color: green;">—</span> Class 3 - Gravel</li> <li><span style="color: green;">—</span> Class 3 - Graded Earth</li> <li><span style="color: green;">—</span> Class 3 - Unimproved / Primitive</li> <li><span style="color: green;">—</span> Class 4 - Paved</li> <li><span style="color: green;">—</span> Class 4 - Gravel</li> <li><span style="color: green;">—</span> Class 4 - Graded Earth</li> <li><span style="color: green;">—</span> Class 4 - Unimproved / Primitive</li> <li><span style="color: green;">—</span> Class 4 - Impassable or Untraveled</li> <li><span style="color: green;">—</span> National or State Forest Highway</li> <li><span style="color: green;">—</span> Private</li> <li><span style="color: green;">—</span> Discontinued</li> <li><span style="color: green;">—</span> Proposed Highway</li> </ul> | <ul style="list-style-type: none"> <li><span style="color: red;">—</span> 2 - Principal Arterial - Freeways and Expressways</li> <li><span style="color: orange;">—</span> 3 - Principal Arterial - Other</li> <li><span style="color: green;">—</span> 4 - Minor Arterial</li> <li><span style="color: blue;">—</span> 5 - Major Collector</li> <li><span style="color: blue;">—</span> 6 - Minor Collector</li> </ul> | <ul style="list-style-type: none"> <li><span style="color: green;">—</span> U.S. National Grid 18T 5x7 Tile</li> <li><span style="color: blue;">—</span> U.S. National Grid 19T 5x7 Tile</li> <li><span style="color: red;">—</span> District Boundary</li> <li><span style="color: purple;">—</span> Town Boundary</li> </ul> |
|--|---|--|
- 2.2** Distance along linear referenced highway (route log measure)  
**B20 / C20** State Bridge or Culvert Identifier  
**B20 / C20** Town Bridge or Culvert Identifier



0 0.2 0.4 Miles  
 Scale 1:12,672 (printed size: 24 x 36 inches)  
**FIELD ASSESSMENT MAP SERIES**  
 USNG Page #: **18TYQ1671**  
 Sheet ID: **YQ1671**  
 District: **9**

**TOWNS INCLUDED ON SHEET**  
 Coventry  
 Derby  
 Irasburg  
 Newport  
 Newport City

1,000 meter US National Grid  
 North American Datum 1983  
 Grid Zone Designation: 18T  
 1,000 meter US National Grid  
 North American Datum 1983  
 Grid Zone Designation: 19T  
 Vermont State Plane Coordinate System  
 North American Datum of 1983  
 SPCS Zone Identifier: 4400  
 Geodetic Reference System 80  
 500-meter grid, Easting - Northing  
 Map generated: 03 November 2015  
 Contact information:  
 Vermont Agency of Transportation  
 - Mapping Section  
 1 National Life Drive, Montpelier, VT 05633-5001  
 Telephone: 802-828-2600  
 This map was funded in part through grants from the Federal Highway Administration, U.S. Department of Transportation. The representation of the authors expressed herein do not necessarily state or reflect those of the U.S. Department of Transportation.



**Functional Class**

- 2 - Principal Arterial - Freeways and Expressways
- 3 - Principal Arterial - Other
- 4 - Minor Arterial
- 5 - Major Collector
- 6 - Minor Collector

**Bridge/Culvert**

- Bridge or Culvert Greater than 20'
- Bridge or Culvert 6' - 20'
- VOBCIT Bridge
- VOBCIT Culvert

**Railroad**

- Railroad
- Inactive Railroad - Rail Trail
- VTrans District Office
- Building
- Cemetery
- Airport
- Named Lake-Pond
- Unnamed Lake-Pond
- Named River-Stream
- Unnamed River-Stream
- Legal Trail
- Private
- Discontinued
- Proposed Highway

**2.2 Distance along linear referenced Highway (route log measure)**

**B20 / C20 State Bridge or Culvert Identifier**

**B20 / C20 Town Bridge or Culvert Identifier**

**U.S. National Grid 18T 5x7 Tile**

**U.S. National Grid 19T 5x7 Tile**

**District Boundary**

**Town Boundary**

**1,000 meter US National Grid North American Datum 1983 Grid Zone Designation: 18T**

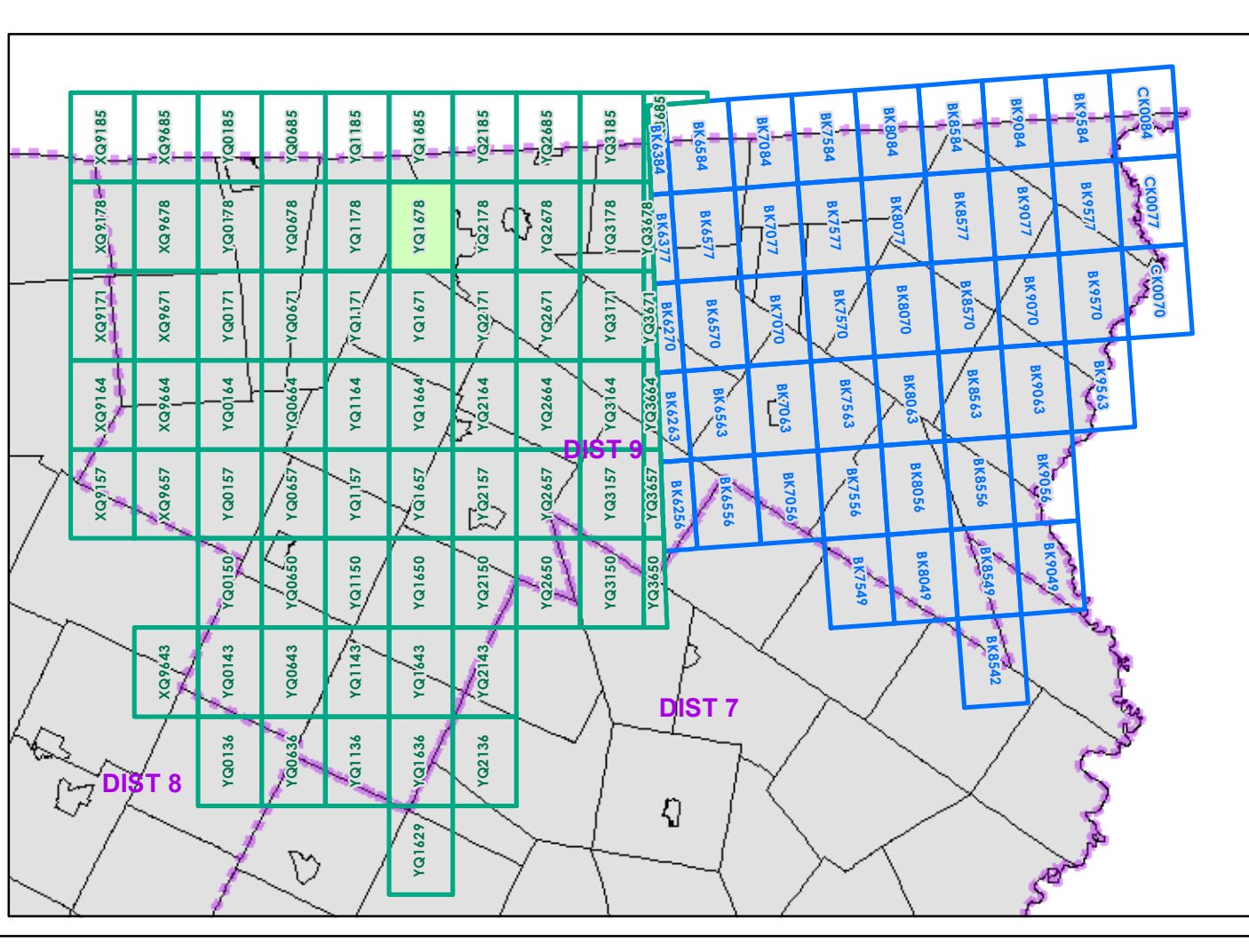
**1,000 meter US National Grid North American Datum 1983 Grid Zone Designation: 19T**

Vermont State Plane Coordinate System  
North American Datum of 1983  
SPCS Zone Identifier: 4400  
Geoidetic Reference System 80  
500-meter grid, Easting - Northing

Map generated: 03 November 2015

Contact information:  
Vermont Agency of Transportation  
- Mapping Section  
1 National Life Drive, Montpelier, VT 05633-5001  
Telephone: 802-828-2600

This map was funded in part through grants from the Federal Highway Administration, U.S. Department of Transportation. The representation of the authors expressed herein do not necessarily state or reflect those of the U.S. Department of Transportation.



0 0.2 0.4 Miles

Scale 1:12,672 (printed size: 24 x 36 inches)

**FIELD ASSESSMENT MAP SERIES**

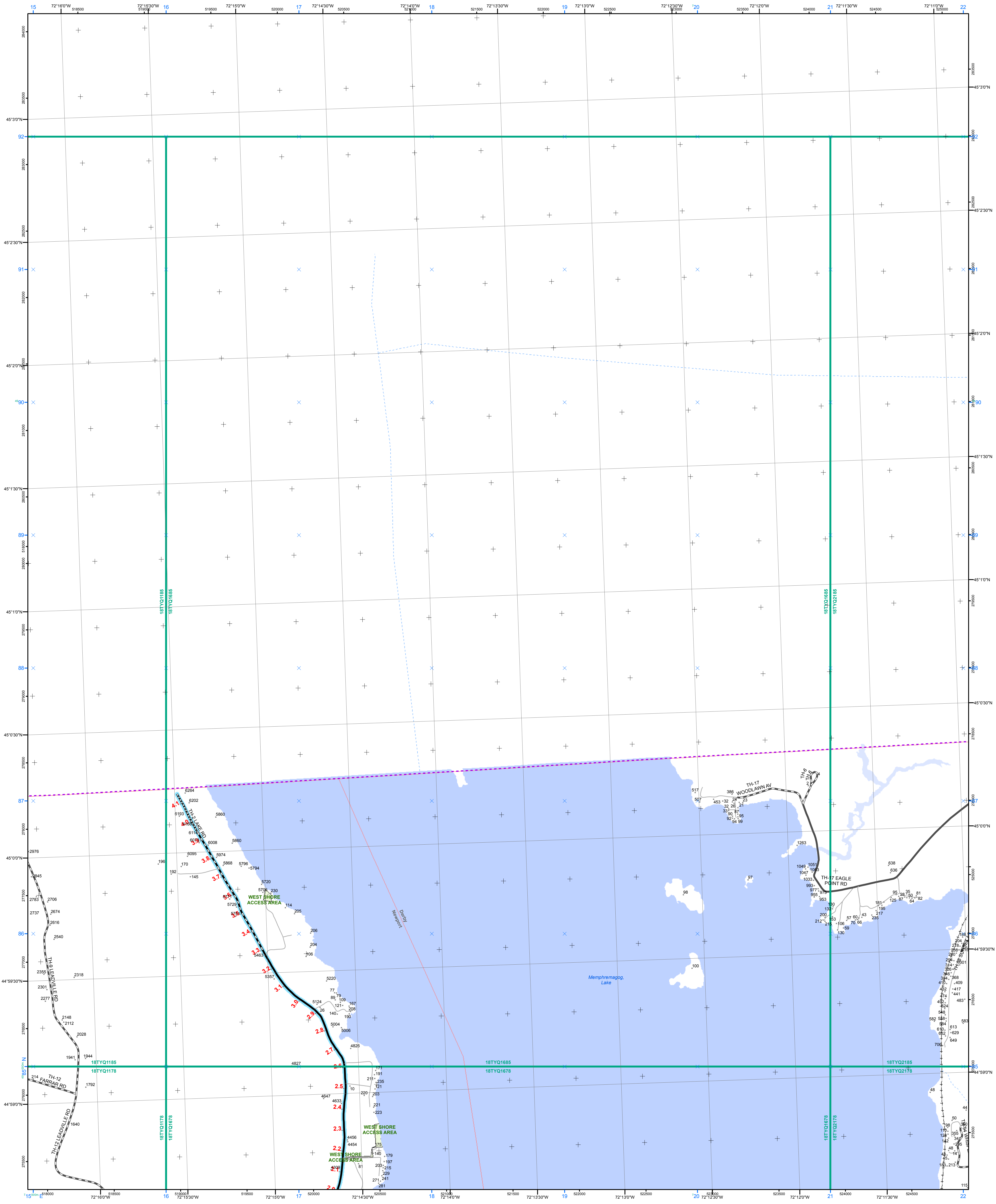
USNG Page #: **18TYQ1678**

Sheet ID: **YQ1678**

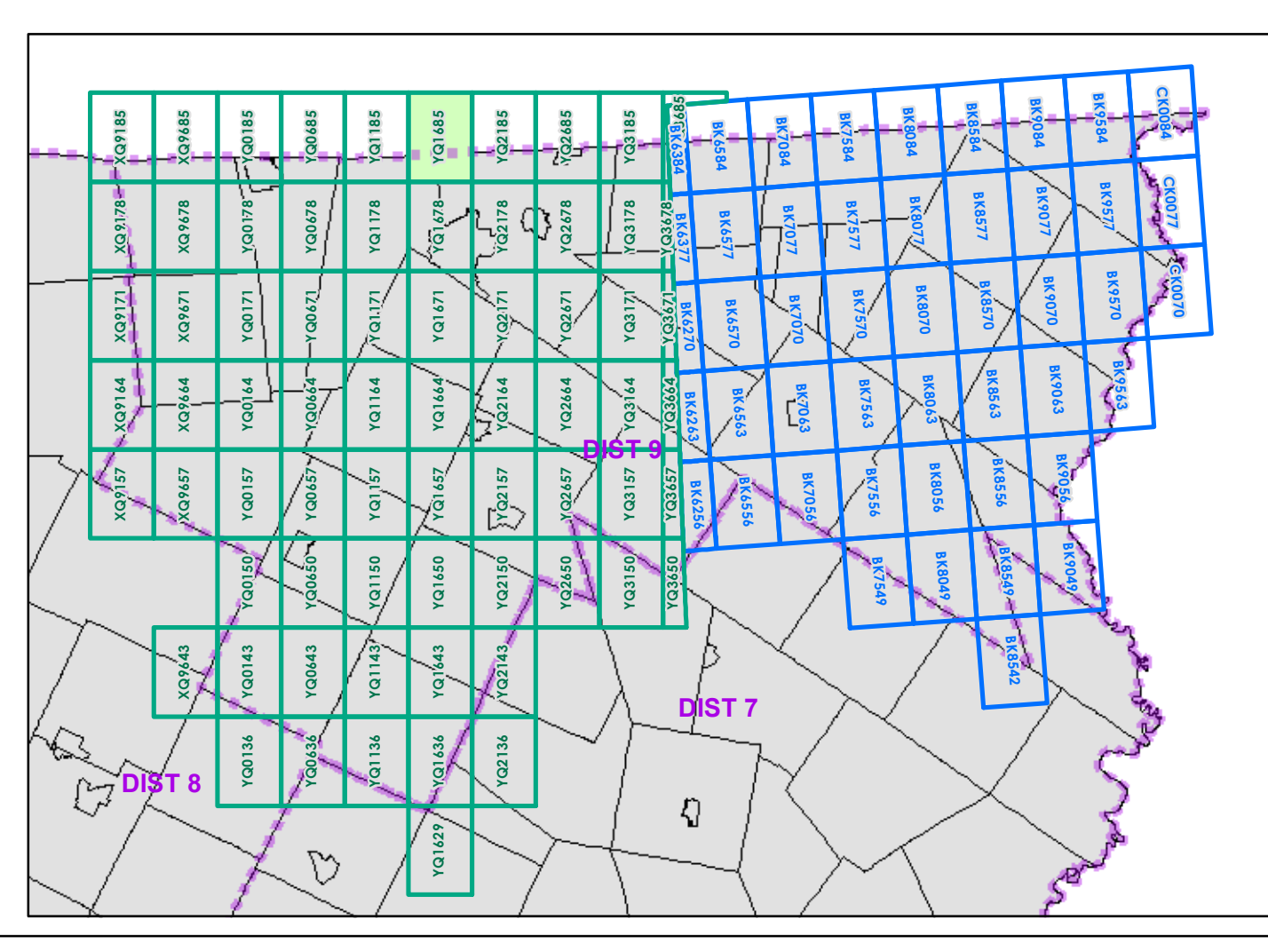
District: **9**

**TOWNS INCLUDED ON SHEET**

Coventry  
Derby  
Newport  
Newport City



- |   |   |   |
|---|---|---|
| <ul style="list-style-type: none"> <li>Interstate</li> <li>Interstate Ramp</li> <li>Divided U.S. Highway</li> <li>U.S. Highway Ramp</li> <li>U.S. Highway</li> <li>State Highway - Paved</li> <li>State Highway - Gravel</li> <li>State Highway Ramp - Paved</li> <li>Class 1 - Paved</li> <li>Class 2 - Paved</li> <li>Class 2 - Graded Earth</li> <li>Class 3 - Paved</li> <li>Class 3 - Gravel</li> <li>Class 3 - Graded Earth</li> <li>Class 3 - Unimproved / Primitive</li> <li>Class 4 - Paved</li> <li>Class 4 - Gravel</li> <li>Class 4 - Graded Earth</li> <li>Class 4 - Unimproved / Primitive</li> <li>Class 4 - Impassable or Untraveled</li> <li>National or State Forest Highway</li> <li>Legal Trail</li> <li>Private</li> <li>Discontinued</li> <li>Proposed Highway</li> </ul> | <p><b>Functional Class</b></p> <ul style="list-style-type: none"> <li>2 - Principal Arterial - Freeways and Expressways</li> <li>3 - Principal Arterial - Other</li> <li>4 - Minor Arterial</li> <li>5 - Major Collector</li> <li>6 - Minor Collector</li> </ul> <p><b>Bridge/Culvert</b></p> <ul style="list-style-type: none"> <li>Bridge or Culvert Greater than 20'</li> <li>Bridge or Culvert 6' - 20'</li> <li>VOBCIT Bridge</li> <li>VOBCIT Culvert</li> </ul> <p><b>Railroad</b></p> <ul style="list-style-type: none"> <li>Railroad</li> <li>Inactive Railroad - Rail Trail</li> <li>VTrans District Office</li> <li>Building</li> <li>Cemetery</li> <li>Airport</li> <li>Named Lake-Pond</li> <li>Unnamed Lake-Pond</li> <li>Named River-Stream</li> <li>Unnamed River-Stream</li> <li>Public Land</li> </ul> | <ul style="list-style-type: none"> <li>U.S. National Grid 18T 5x7 Tile</li> <li>U.S. National Grid 19T 5x7 Tile</li> <li>District Boundary</li> <li>Town Boundary</li> </ul> <p>1,000 meter US National Grid<br/>North American Datum 1983<br/>Grid Zone Designation: 18T</p> <p>1,000 meter US National Grid<br/>North American Datum 1983<br/>Grid Zone Designation: 19T</p> <p>Vermont State Plane Coordinate System<br/>North American Datum of 1983<br/>SPCS Zone Identifier: 4400<br/>Geodetic Reference System 80<br/>500-meter grid, Easting - Northing</p> <p>Map generated: 03 November 2015</p> <p>Contact information:<br/>Vermont Agency of Transportation<br/>- Mapping Section<br/>1 National Life Drive, Montpelier, VT 05633-5001<br/>Telephone: 802-828-2600</p> <p>This map was funded in part through grants from the Federal Highway Administration, U.S. Department of Transportation. The representation of the authors expressed herein do not necessarily state or reflect those of the U.S. Department of Transportation.</p> |
|---|---|---|



0 0.2 0.4 Miles

Scale 1:12,672 (printed size: 24 x 36 inches)

**FIELD ASSESSMENT MAP SERIES**

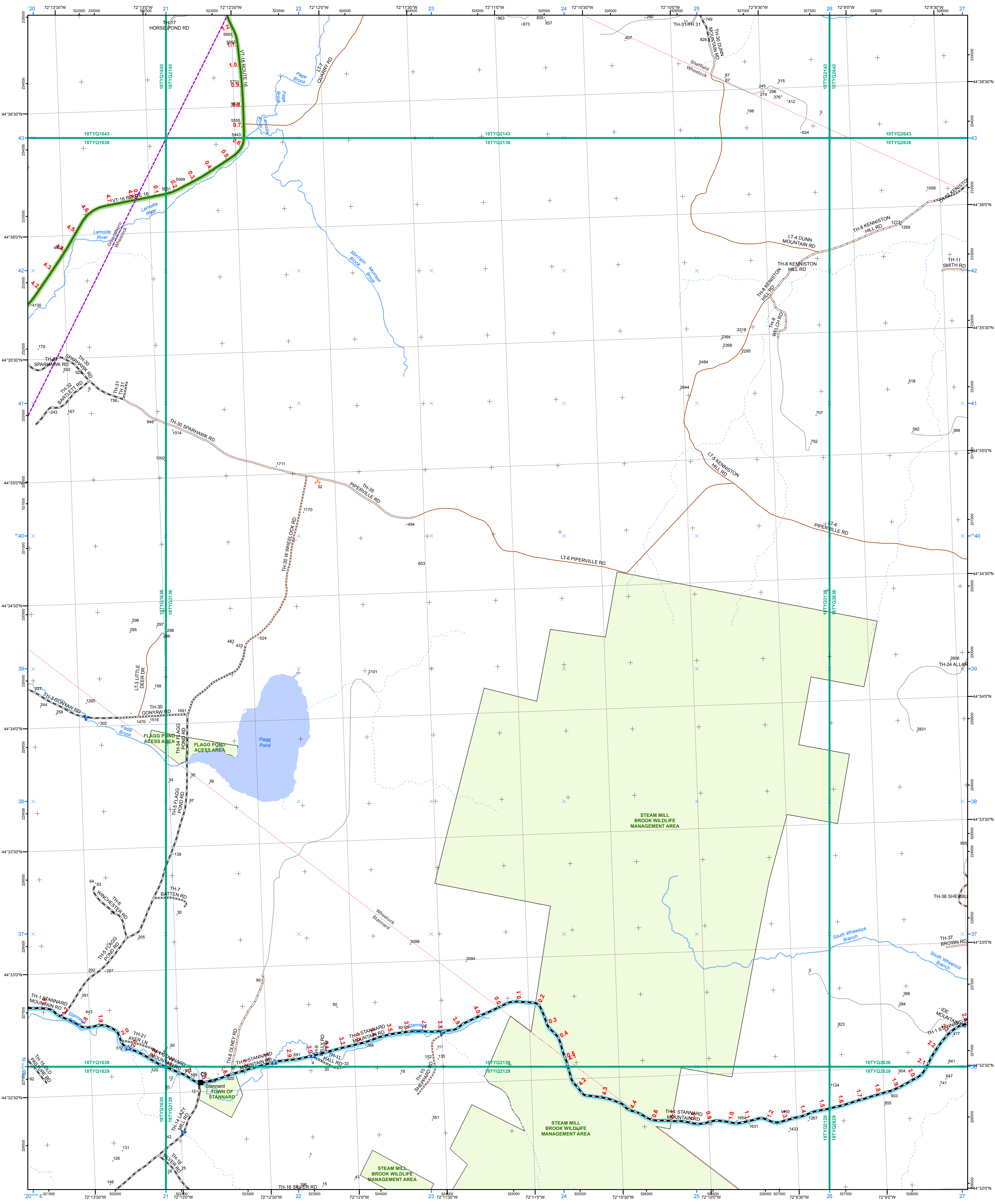
USNG Page #: **18TYQ1685**

Sheet ID: **YQ1685**

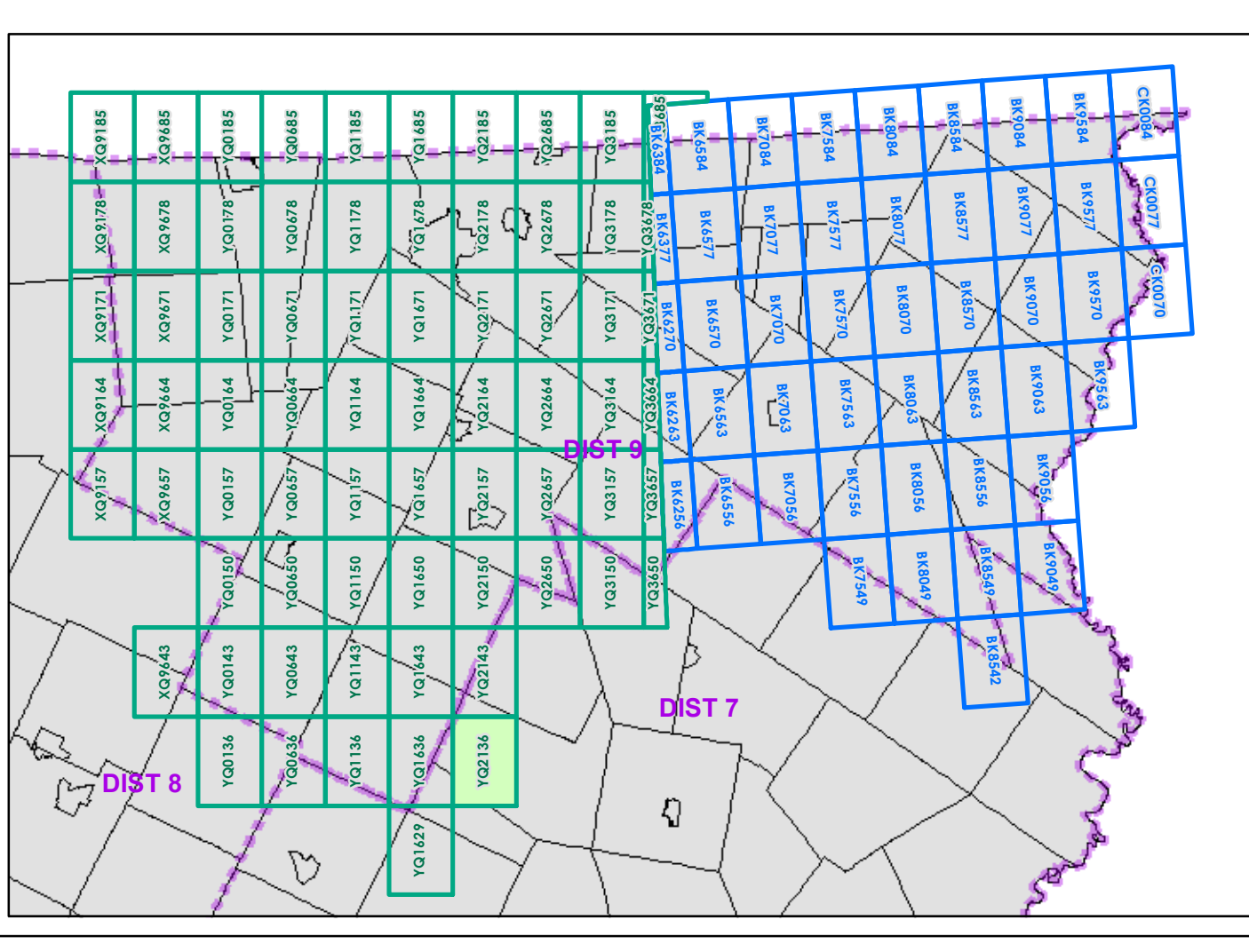
District: **9**

**TOWNS INCLUDED ON SHEET**

Derby  
Newport



- |  |  |  |
|--|--|--|
| <ul style="list-style-type: none"> <li><span style="color: green;">—</span> Interstate</li> <li><span style="color: brown;">—</span> Interstate Ramp</li> <li><span style="color: red;">—</span> Divided U.S. Highway</li> <li><span style="color: orange;">—</span> U.S. Highway Ramp</li> <li><span style="color: red;">—</span> U.S. Highway</li> <li><span style="color: green;">—</span> State Highway - Paved</li> <li><span style="color: green;">—</span> State Highway - Gravel</li> <li><span style="color: green;">—</span> State Highway Ramp - Paved</li> <li><span style="color: green;">—</span> Class 1 - Paved</li> <li><span style="color: green;">—</span> Class 2 - Paved</li> <li><span style="color: green;">—</span> Class 2 - Gravel</li> <li><span style="color: green;">—</span> Class 2 - Graded Earth</li> <li><span style="color: green;">—</span> Class 3 - Paved</li> <li><span style="color: green;">—</span> Class 3 - Gravel</li> <li><span style="color: green;">—</span> Class 3 - Graded Earth</li> <li><span style="color: green;">—</span> Class 3 - Unimproved / Primitive</li> <li><span style="color: green;">—</span> Class 4 - Paved</li> <li><span style="color: green;">—</span> Class 4 - Gravel</li> <li><span style="color: green;">—</span> Class 4 - Graded Earth</li> <li><span style="color: green;">—</span> Class 4 - Unimproved / Primitive</li> <li><span style="color: green;">—</span> Class 4 - Impassable or Untraveled</li> <li><span style="color: green;">—</span> National or State Forest Highway</li> <li><span style="color: green;">—</span> Legal Trail</li> <li><span style="color: green;">—</span> Private</li> <li><span style="color: green;">—</span> Discontinued</li> <li><span style="color: green;">—</span> Proposed Highway</li> </ul> | <p><b>Functional Class</b></p> <ul style="list-style-type: none"> <li><span style="color: red;">—</span> 2 - Principal Arterial - Freeways and Expressways</li> <li><span style="color: orange;">—</span> 3 - Principal Arterial - Other</li> <li><span style="color: green;">—</span> 4 - Minor Arterial</li> <li><span style="color: blue;">—</span> 5 - Major Collector</li> <li><span style="color: blue;">—</span> 6 - Minor Collector</li> </ul> <p><b>Bridge/Culvert</b></p> <ul style="list-style-type: none"> <li><span style="color: black;">—</span> Bridge or Culvert Greater than 20'</li> <li><span style="color: black;">—</span> Bridge or Culvert 6' - 20'</li> <li><span style="color: blue;">▲</span> VOBICIT Bridge</li> <li><span style="color: blue;">▼</span> VOBICIT Culvert</li> </ul> <p><b>Railroad</b></p> <ul style="list-style-type: none"> <li><span style="color: black;">—</span> Railroad</li> <li><span style="color: black;">—</span> Inactive Railroad - Rail Trail</li> </ul> <p><b>Other</b></p> <ul style="list-style-type: none"> <li><span style="color: red;">D</span> VTTrans District Office</li> <li><span style="color: black;">—</span> Building</li> <li><span style="color: black;">—</span> Cemetery</li> <li><span style="color: black;">—</span> Airport</li> <li><span style="color: blue;">—</span> Named Lake-Pond</li> <li><span style="color: blue;">—</span> Unnamed Lake-Pond</li> <li><span style="color: blue;">—</span> Named River-Stream</li> <li><span style="color: blue;">—</span> Unnamed River-Stream</li> <li><span style="color: black;">—</span> Public Land</li> </ul> | <ul style="list-style-type: none"> <li><span style="color: green;">—</span> U.S. National Grid 18T 5x7 Tile</li> <li><span style="color: green;">—</span> U.S. National Grid 19T 5x7 Tile</li> <li><span style="color: blue;">—</span> District Boundary</li> <li><span style="color: red;">—</span> Town Boundary</li> </ul> <p>1,000 meter US National Grid<br/>North American Datum 1983<br/>Grid Zone Designation: 18T</p> <p>1,000 meter US National Grid<br/>North American Datum 1983<br/>Grid Zone Designation: 19T</p> <p>Vermont State Plane Coordinate System<br/>North American Datum of 1983<br/>SPCS Zone Identifier: 4400<br/>Geodetic Reference System 80<br/>500-meter grid, Easting - Northing</p> <p>Map generated: 03 November 2015</p> <p>Contact information:<br/>Vermont Agency of Transportation<br/>- Mapping Section<br/>1 National Life Drive, Montpelier, VT 05633-5001<br/>Telephone: 802-828-2600</p> <p>This map was funded in part through grants from the Federal Highway Administration, U.S. Department of Transportation. The representation of the authors expressed herein do not necessarily state or reflect those of the U.S. Department of Transportation.</p> |
|--|--|--|



0 0.2 0.4 Miles

Scale 1:12,672 (printed size: 24 x 36 inches)

**FIELD ASSESSMENT MAP SERIES**

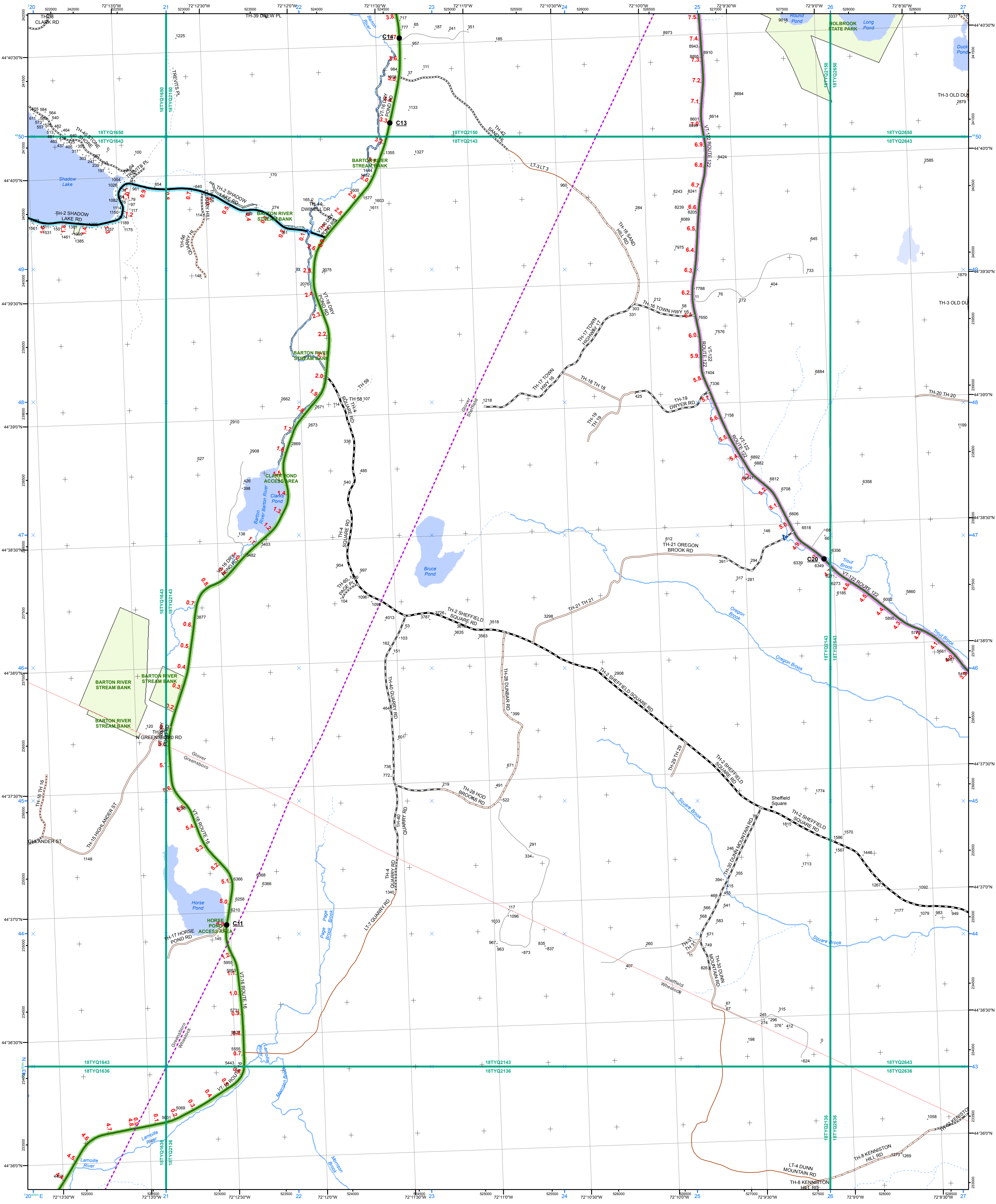
USNG Page #: **18TYQ2136**

Sheet ID: **YQ2136**

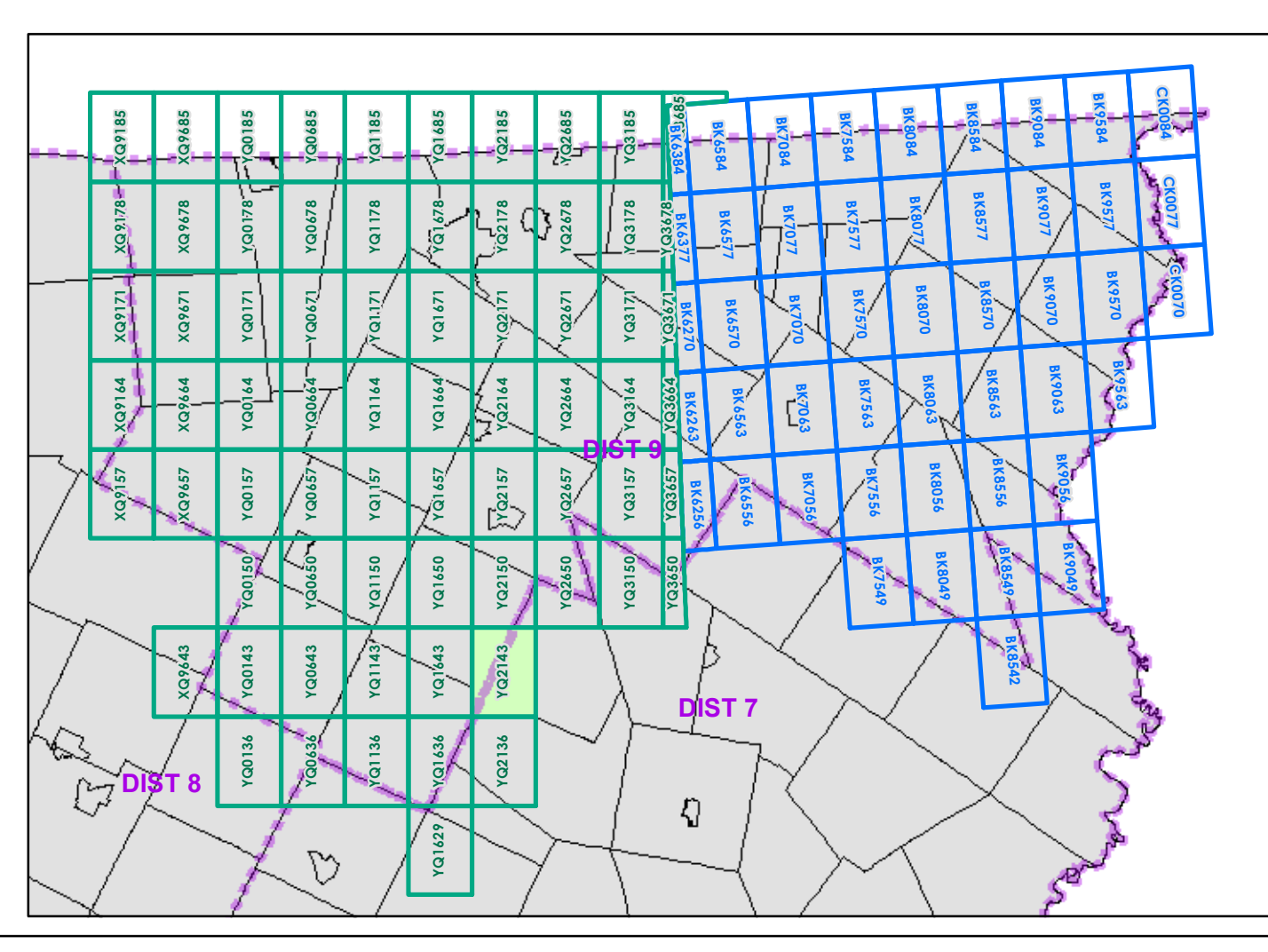
District: **9**

**TOWNS INCLUDED ON SHEET**

Greensboro  
Sheffield  
Stannard  
Wheelock



- |   |   |  |
|---|---|--|
| <ul style="list-style-type: none"> <li>Interstate</li> <li>Interstate Ramp</li> <li>Divided U.S. Highway</li> <li>U.S. Highway Ramp</li> <li>U.S. Highway</li> <li>State Highway - Paved</li> <li>State Highway - Gravel</li> <li>State Highway Ramp - Paved</li> <li>Class 1 - Paved</li> <li>Class 2 - Paved</li> <li>Class 2 - Gravel</li> <li>Class 3 - Graded Earth</li> <li>Class 3 - Paved</li> <li>Class 3 - Gravel</li> <li>Class 3 - Unimproved / Primitive</li> <li>Class 4 - Paved</li> <li>Class 4 - Gravel</li> <li>Class 4 - Unimproved / Primitive</li> <li>Class 4 - Impassable or Untraveled</li> <li>National or State Forest Highway</li> <li>Legal Trail</li> <li>Private</li> <li>Discontinued</li> <li>Proposed Highway</li> </ul> | <ul style="list-style-type: none"> <li>2 - Principal Arterial - Freeways and Expressways</li> <li>3 - Principal Arterial - Other</li> <li>4 - Minor Arterial</li> <li>5 - Major Collector</li> <li>6 - Minor Collector</li> </ul> | <ul style="list-style-type: none"> <li>U.S. National Grid 18T 5x7 Tile</li> <li>U.S. National Grid 19T 5x7 Tile</li> <li>District Boundary</li> <li>Town Boundary</li> </ul> |
|---|---|--|
- 2.2** Distance along linear referenced highway (route log measure)  
**B20 / C20** State Bridge or Culvert Identifier  
**B20 / C20** Town Bridge or Culvert Identifier



0 0.2 0.4 Miles

Scale 1:12,672 (printed size: 24 x 36 inches)

**FIELD ASSESSMENT MAP SERIES**

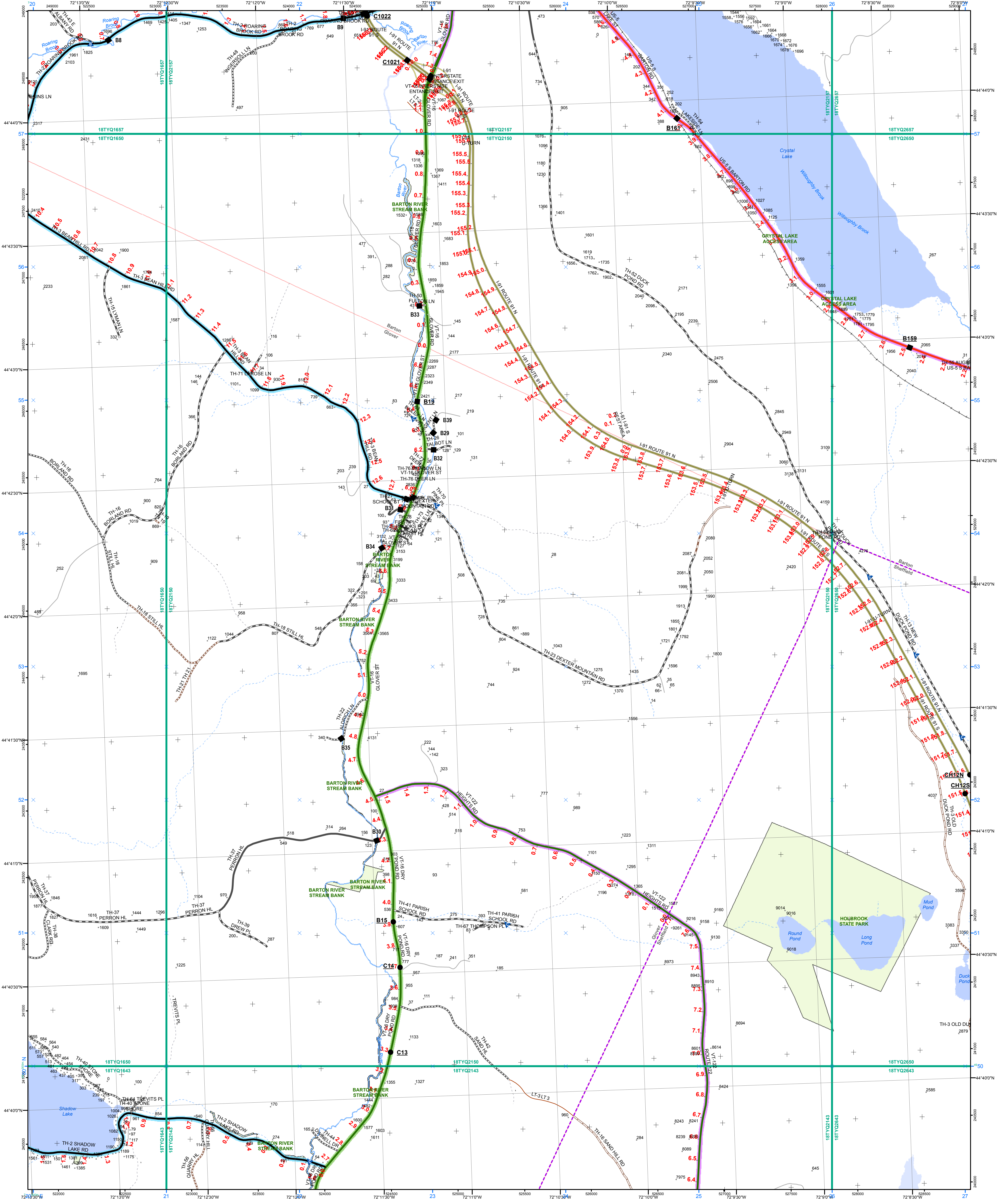
USNG Page #: **18TYQ2143**

Sheet ID: **YQ2143**

District: **9**

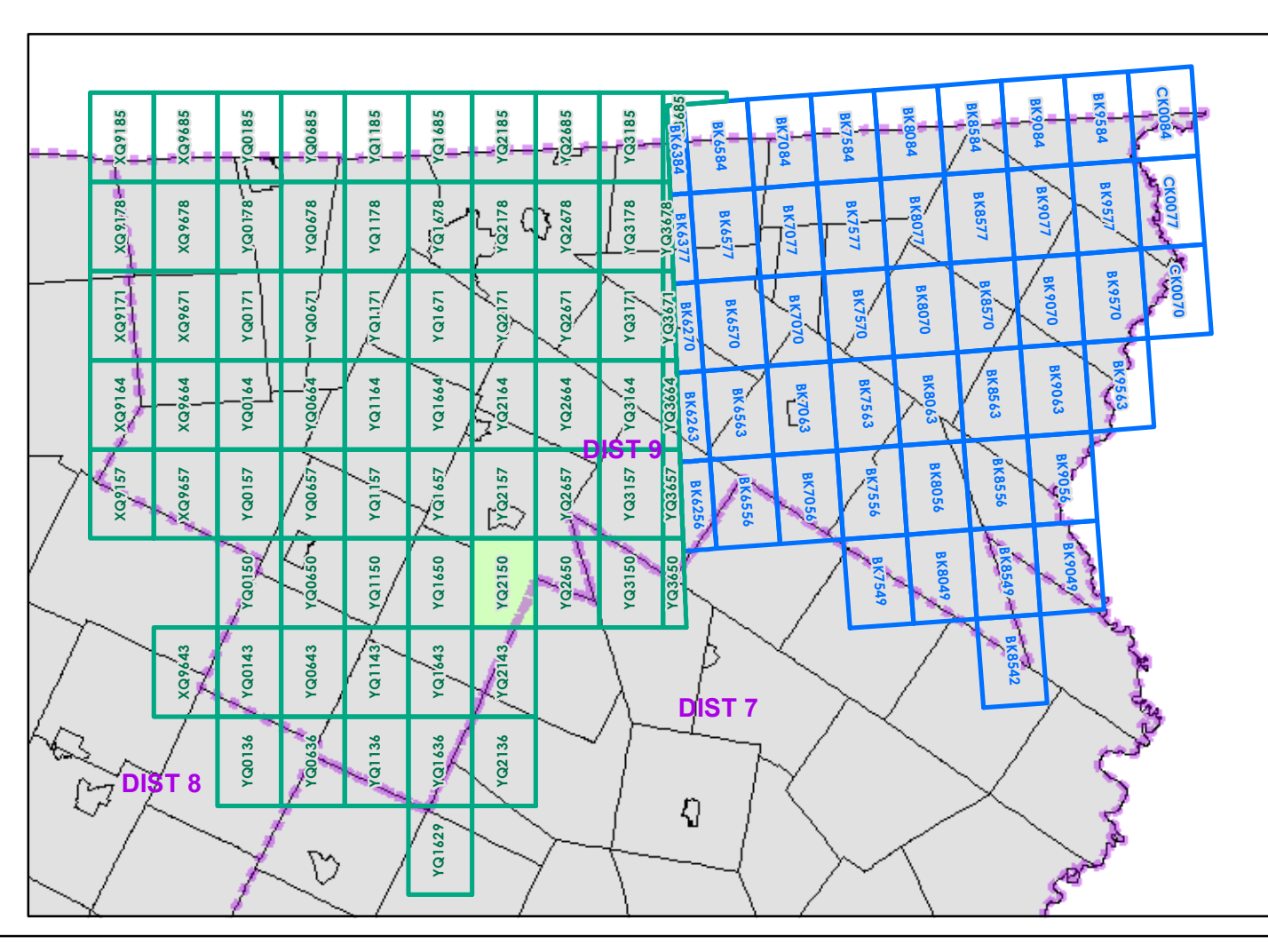
**TOWNS INCLUDED ON SHEET**

Glover  
Greensboro  
Sheffield  
Wheelock



- Interstate
- Interstate Ramp
- Divided U.S. Highway
- U.S. Highway Ramp
- U.S. Highway
- State Highway - Paved
- State Highway - Gravel
- State Highway Ramp - Paved
- Class 1 - Paved
- Class 2 - Gravel
- Class 2 - Graded Earth
- Class 3 - Paved
- Class 3 - Gravel
- Class 3 - Graded Earth
- Class 3 - Unimproved / Primitive
- Class 4 - Paved
- Class 4 - Gravel
- Class 4 - Graded Earth
- Class 4 - Unimproved / Primitive
- Class 4 - Impassable or Untraveled
- National or State Forest Highway
- Legal Trail
- Private
- Discontinued
- Proposed Highway

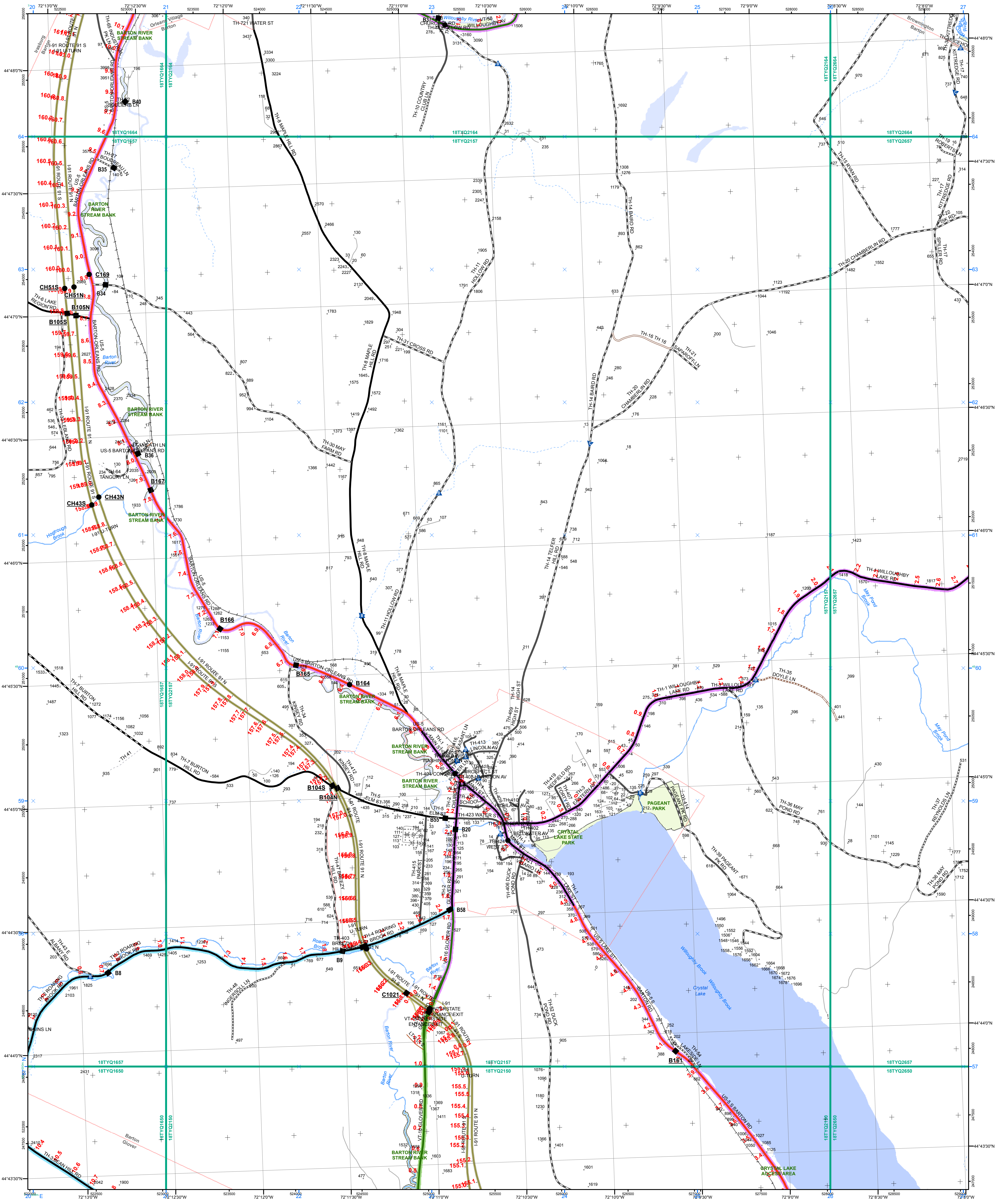
- Functional Class**
- 2 - Principal Arterial - Freeways and Expressways
  - 3 - Principal Arterial - Other
  - 4 - Minor Arterial
  - 5 - Major Collector
  - 6 - Minor Collector
- Bridge or Culvert**
- Bridge or Culvert Greater than 20'
  - Bridge or Culvert 6' - 20'
  - VOBCIT Bridge
  - VOBCIT Culvert
- Railroad**
- Railroad
  - Inactive Railroad - Rail Trail
  - VTTrans District Office
  - Building
  - Cemetery
  - Airport
  - Named Lake-Pond
  - Unnamed Lake-Pond
  - Named River-Stream
  - Unnamed River-Stream
  - Public Land
- 2.2 Distance along linear referenced Highway (route log measure)**
- B20 / C20 State Bridge or Culvert Identifier**  
**B20 / C20 Town Bridge or Culvert Identifier**



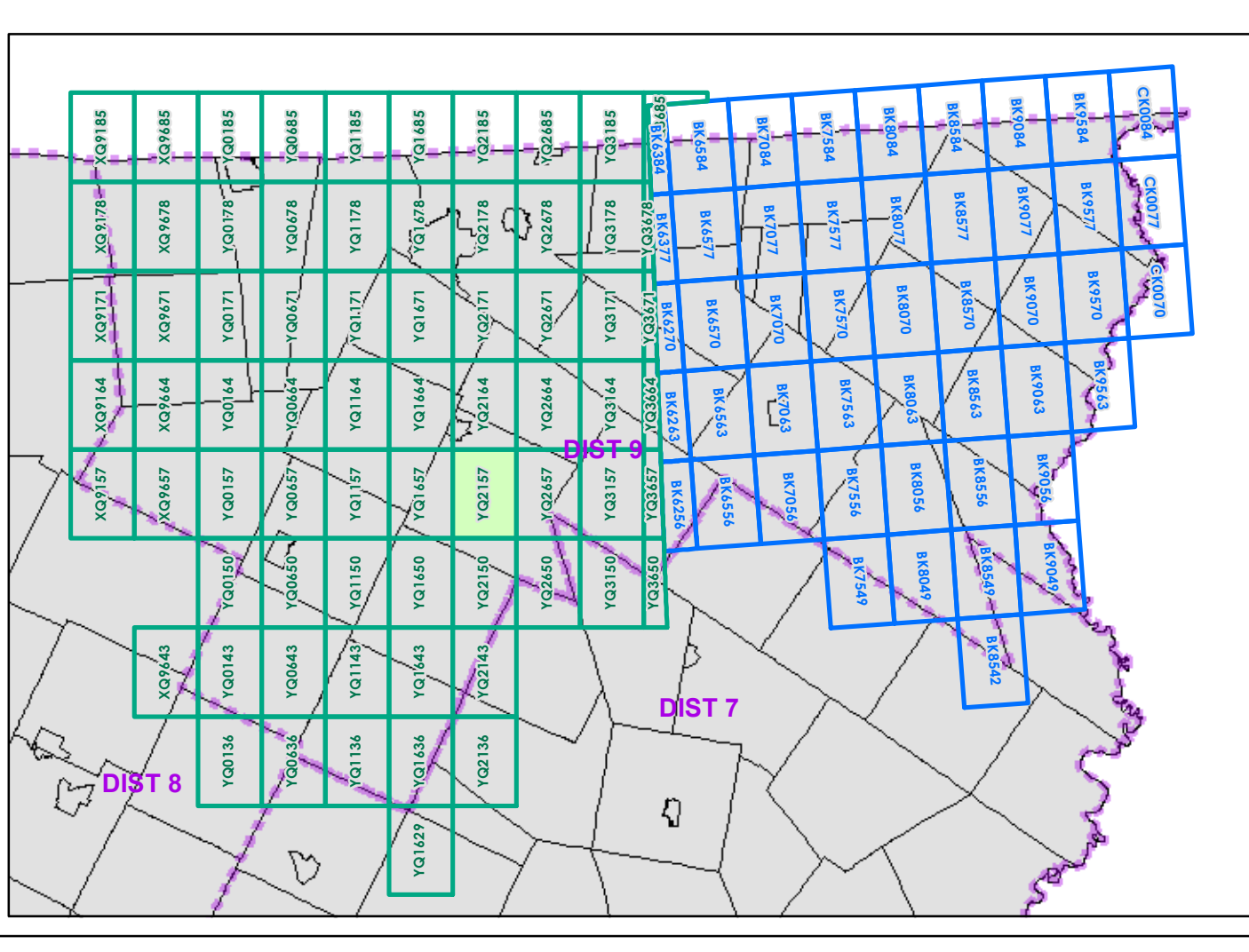
0 0.2 0.4 Miles  
Scale 1:12,672 (printed size: 24 x 36 inches)

**FIELD ASSESSMENT MAP SERIES**  
USNG Page #: 18TYQ2150  
Sheet ID: YQ2150  
District: 9

**TOWNS INCLUDED ON SHEET**  
Barton  
Barton Village  
Glover  
Sheffield



- |   |   |   |  |  |
|---|---|---|--|--|
| <ul style="list-style-type: none"> <li>Interstate</li> <li>Interstate Ramp</li> <li>Divided U.S. Highway</li> <li>U.S. Highway Ramp</li> <li>U.S. Highway</li> <li>State Highway - Paved</li> <li>State Highway - Gravel</li> <li>State Highway Ramp - Paved</li> <li>Class 1 - Paved</li> <li>Class 2 - Paved</li> <li>Class 2 - Graded Earth</li> <li>Class 3 - Paved</li> <li>Class 3 - Gravel</li> <li>Class 3 - Graded Earth</li> <li>Class 3 - Unimproved / Primitive</li> <li>Class 4 - Paved</li> <li>Class 4 - Gravel</li> <li>Class 4 - Graded Earth</li> <li>Class 4 - Unimproved / Primitive</li> <li>Class 4 - Impassable or Untraveled</li> <li>National or State Forest Highway</li> <li>Legal Trail</li> <li>Private</li> <li>Discontinued</li> <li>Proposed Highway</li> </ul> | <ul style="list-style-type: none"> <li>2 - Principal Arterial - Freeways and Expressways</li> <li>3 - Principal Arterial - Other</li> <li>4 - Minor Arterial</li> <li>5 - Major Collector</li> <li>6 - Minor Collector</li> </ul> | <ul style="list-style-type: none"> <li>Bridge or Culvert Greater than 20'</li> <li>Bridge or Culvert 6' - 20'</li> <li>VOBCIT Bridge</li> <li>VOBCIT Culvert</li> </ul> | <ul style="list-style-type: none"> <li>Railroad</li> <li>Inactive Railroad - Rail Trail</li> <li>VTrans District Office</li> <li>Building</li> <li>Cemetery</li> <li>Airport</li> <li>Named Lake-Pond</li> <li>Unnamed Lake-Pond</li> <li>Named River-Stream</li> <li>Unnamed River-Stream</li> <li>Public Land</li> </ul> | <ul style="list-style-type: none"> <li>U.S. National Grid 18T 5x7 Tile</li> <li>U.S. National Grid 19T 5x7 Tile</li> <li>District Boundary</li> <li>Town Boundary</li> </ul> |
|---|---|---|--|--|
- 1,000 meter US National Grid  
 North American Datum 1983  
 Grid Zone Designation: 18T
- 1,000 meter US National Grid  
 North American Datum 1983  
 Grid Zone Designation: 19T
- Vermont State Plane Coordinate System  
 North American Datum of 1983  
 SPCS Zone Identifier: 4400  
 Geoidetic Reference System 80  
 500-meter grid, Easting - Northing  
 Map generated: 03 November 2015
- Contact information:  
 Vermont Agency of Transportation  
 - Mapping Section  
 1 National Life Drive, Montpelier, VT 05633-5001  
 Telephone: 802-828-2600
- This map was funded in part through grants from the Federal Highway Administration, U.S. Department of Transportation. The representation of the authors expressed herein do not necessarily state or reflect those of the U.S. Department of Transportation.
- 2.2** Distance along linear referenced Highway (route log measure)  
**B20 / C20** State Bridge or Culvert Identifier  
**B20 / C20** Town Bridge or Culvert Identifier

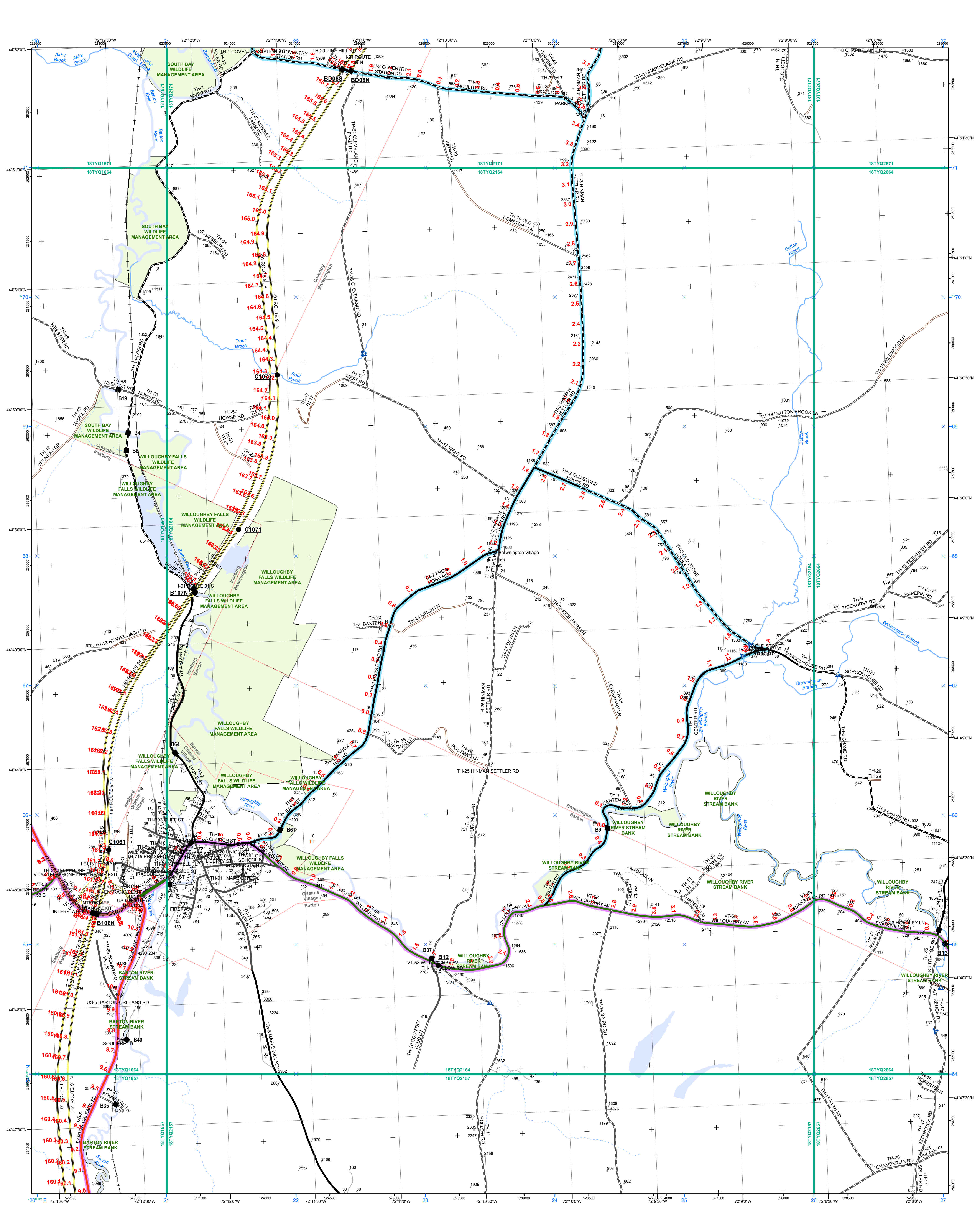


0 0.2 0.4 Miles  
 Scale 1:12,672 (printed size: 24 x 36 inches)

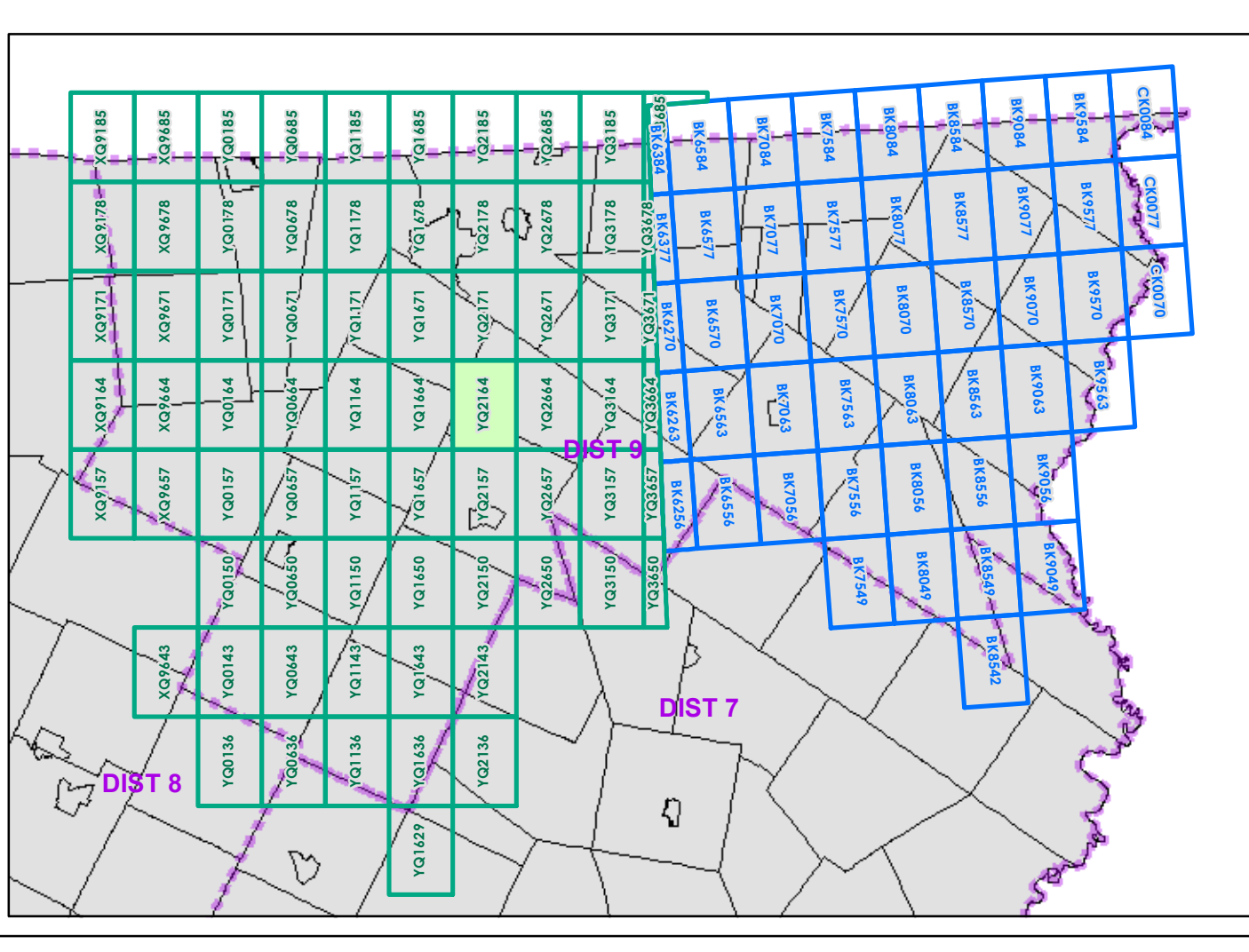
**FIELD ASSESSMENT MAP SERIES**  
 USNG Page #: 18TYQ2157  
 Sheet ID: YQ2157  
 District: 9

**TOWNS INCLUDED ON SHEET**  
 Barton  
 Barton Village  
 Brownington  
 Glover  
 Irasburg  
 Orleans Village





- |   |   |  |
|---|---|--|
| <ul style="list-style-type: none"> <li><span style="color: green;">—</span> Interstate</li> <li><span style="color: brown;">—</span> Interstate Ramp</li> <li><span style="color: orange;">—</span> Divided U.S. Highway</li> <li><span style="color: red;">—</span> U.S. Highway Ramp</li> <li><span style="color: orange;">—</span> U.S. Highway</li> <li><span style="color: green;">—</span> State Highway - Paved</li> <li><span style="color: green;">—</span> State Highway - Gravel</li> <li><span style="color: green;">—</span> State Highway Ramp - Paved</li> <li><span style="color: black;">—</span> Class 1 - Paved</li> <li><span style="color: black;">—</span> Class 2 - Paved</li> <li><span style="color: black;">—</span> Class 2 - Gravel</li> <li><span style="color: black;">—</span> Class 2 - Graded Earth</li> <li><span style="color: black;">—</span> Class 3 - Paved</li> <li><span style="color: black;">—</span> Class 3 - Gravel</li> <li><span style="color: black;">—</span> Class 3 - Graded Earth</li> <li><span style="color: black;">—</span> Class 3 - Unimproved / Primitive</li> <li><span style="color: black;">—</span> Class 4 - Paved</li> <li><span style="color: black;">—</span> Class 4 - Gravel</li> <li><span style="color: black;">—</span> Class 4 - Graded Earth</li> <li><span style="color: black;">—</span> Class 4 - Unimproved / Primitive</li> <li><span style="color: black;">—</span> Class 4 - Impassable or Untraveled</li> <li><span style="color: black;">—</span> National or State Forest Highway</li> <li><span style="color: black;">—</span> Legal Trail</li> <li><span style="color: black;">—</span> Private</li> <li><span style="color: black;">—</span> Discontinued</li> <li><span style="color: black;">—</span> Proposed Highway</li> </ul> | <ul style="list-style-type: none"> <li><span style="color: brown;">—</span> 2 - Principal Arterial - Freeways and Expressways</li> <li><span style="color: orange;">—</span> 3 - Principal Arterial - Other</li> <li><span style="color: green;">—</span> 4 - Minor Arterial</li> <li><span style="color: purple;">—</span> 5 - Major Collector</li> <li><span style="color: blue;">—</span> 6 - Minor Collector</li> </ul> | <ul style="list-style-type: none"> <li><span style="color: green;">—</span> U.S. National Grid 18T 5x7 Tile</li> <li><span style="color: blue;">—</span> U.S. National Grid 19T 5x7 Tile</li> <li><span style="color: purple;">—</span> District Boundary</li> <li><span style="color: red;">—</span> Town Boundary</li> </ul> |
|---|---|--|
- 2.2 Distance along linear referenced highway (route log measure)
- B20 / C20** State Bridge or Culvert Identifier  
**B20 / C20** Town Bridge or Culvert Identifier



0 0.2 0.4 Miles  
 Scale 1:12,672 (printed size: 24 x 36 inches)

**FIELD ASSESSMENT MAP SERIES**  
 USNG Page #: **18TYQ2164**  
 Sheet ID: **YQ2164**  
 District: **9**

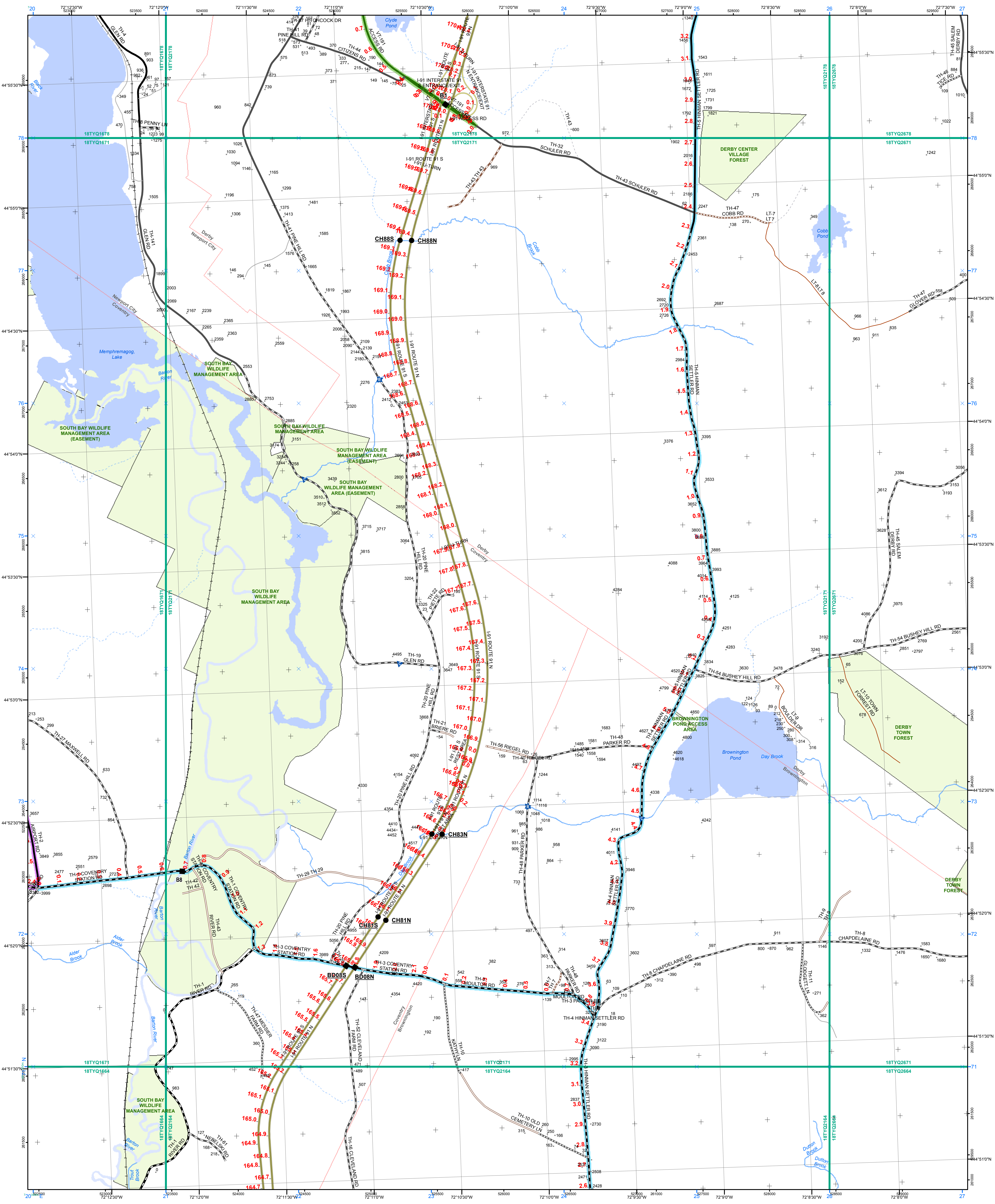
**TOWNS INCLUDED ON SHEET**  
 Barton  
 Brownington  
 Coventry  
 Irasburg  
 Orleans Village

Vermont State Plane Coordinate System  
 North American Datum of 1983  
 SPCS Zone Identifier: 4400  
 Geoidetic Reference System 80  
 500-meter grid, Easting - Northing  
 Map generated: 03 November 2015

Contact information:  
 Vermont Agency of Transportation  
 - Mapping Section  
 1 National Life Drive, Montpelier, VT 05633-5001  
 Telephone: 802-828-2600

This map was funded in part through grants from the Federal Highway Administration, U.S. Department of Transportation. The representation of the authors expressed herein do not necessarily state or reflect those of the U.S. Department of Transportation.

V:\Projects\Shared\Mapping\MapSeries\MapSeries\District\_Template\_Grid18T\_D9.mxd



- Interstate
- Interstate Ramp
- Divided U.S. Highway
- U.S. Highway Ramp
- U.S. Highway
- State Highway - Paved
- State Highway - Gravel
- State Highway Ramp - Paved
- Class 1 - Paved
- Class 2 - Paved
- Class 2 - Gravel
- Class 3 - Graded Earth
- Class 3 - Paved
- Class 3 - Gravel
- Class 3 - Graded Earth
- Class 3 - Unimproved / Primitive
- Class 4 - Paved
- Class 4 - Gravel
- Class 4 - Graded Earth
- Class 4 - Unimproved / Primitive
- Class 4 - Impassable or Untraveled
- National or State Forest Highway
- Legal Trail
- Private
- Discontinued
- Proposed Highway

- Functional Class
- 2 - Principal Arterial - Freeways and Expressways
- 3 - Principal Arterial - Other
- 4 - Minor Arterial
- 5 - Major Collector
- 6 - Minor Collector
- Bridge/Culvert
- Bridge or Culvert Greater than 20'
- Bridge or Culvert 6' - 20'
- VOBCIT Bridge
- VOBCIT Culvert
- Railroad
- Railroad
- Inactive Railroad - Rail Trail
- VTrans District Office
- Building
- Cemetery
- Airport
- Named Lake-Pond
- Unnamed Lake-Pond
- Named River-Stream
- Unnamed River-Stream
- Public Land

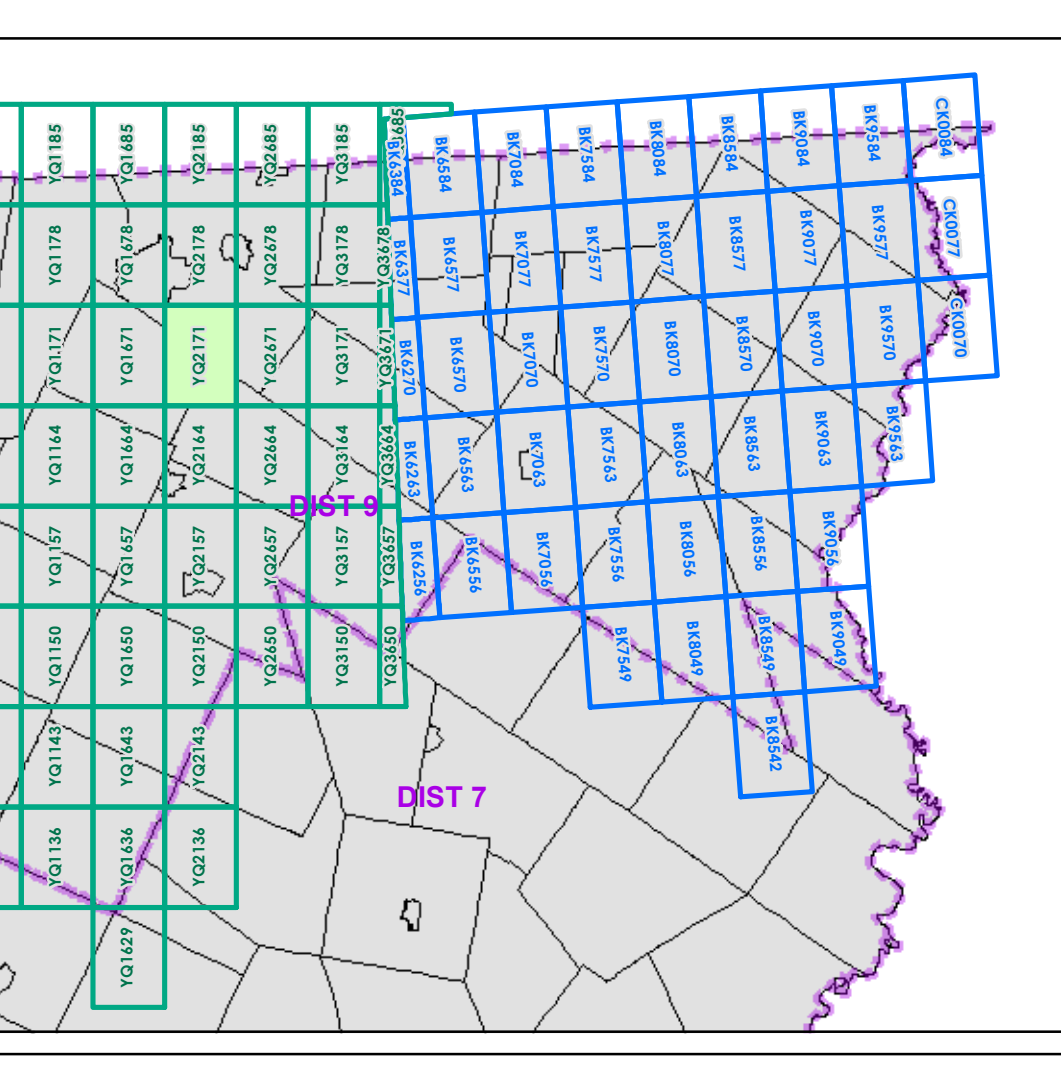
1,000 meter US National Grid  
North American Datum 1983  
Grid Zone Designation: 18T

1,000 meter US National Grid  
North American Datum 1983  
Grid Zone Designation: 19T

Vermont State Plane Coordinate System  
North American Datum of 1983  
SPCS Zone Identifier: 4400  
Geodetic Reference System 80  
500-meter grid, Easting - Northing  
Map generated: 03 November 2015

Contact information:  
Vermont Agency of Transportation  
- Mapping Section  
1 National Life Drive, Montpelier, VT 05633-5001  
Telephone: 802-828-2600

This map was funded in part through grants from the Federal Highway Administration, U.S. Department of Transportation. The representation of the authors expressed herein do not necessarily state or reflect those of the U.S. Department of Transportation.



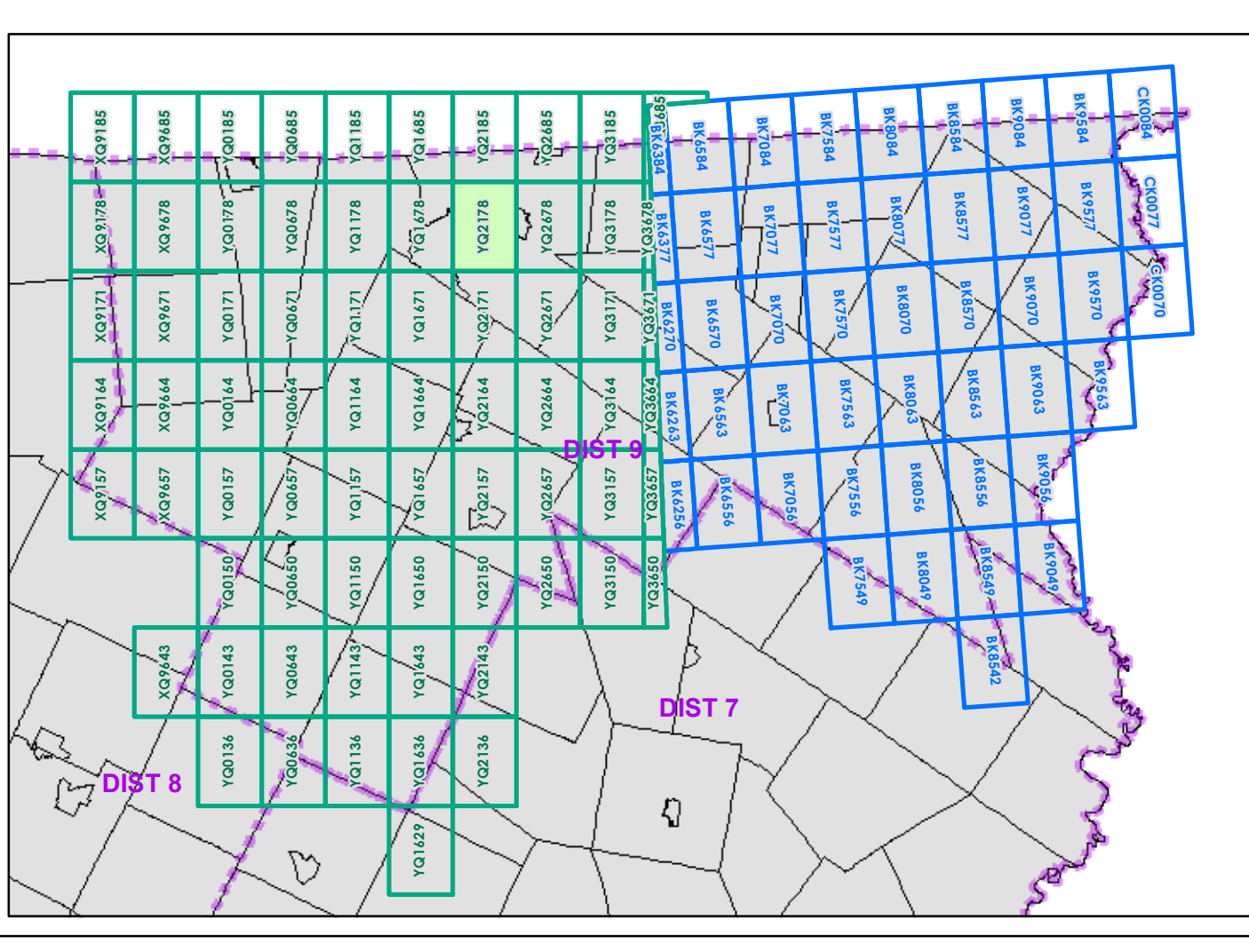
0 0.2 0.4 Miles  
Scale 1:12,672 (printed size: 24 x 36 inches)

**FIELD ASSESSMENT MAP SERIES**  
USNG Page #: 18TYQ2171  
Sheet ID: YQ2171  
District: 9

**TOWNS INCLUDED ON SHEET**  
Brownington  
Coventry  
Derby  
Newport City



- |   |   |   |
|---|---|---|
| <ul style="list-style-type: none"> <li>Interstate</li> <li>Interstate Ramp</li> <li>Divided U.S. Highway</li> <li>U.S. Highway Ramp</li> <li>U.S. Highway</li> <li>State Highway - Paved</li> <li>State Highway - Gravel</li> <li>State Highway Ramp - Paved</li> <li>Class 1 - Paved</li> <li>Class 2 - Paved</li> <li>Class 2 - Graded Earth</li> <li>Class 3 - Paved</li> <li>Class 3 - Gravel</li> <li>Class 3 - Graded Earth</li> <li>Class 3 - Unimproved / Primitive</li> <li>Class 4 - Paved</li> <li>Class 4 - Gravel</li> <li>Class 4 - Graded Earth</li> <li>Class 4 - Unimproved / Primitive</li> <li>Class 4 - Impassable or Untraveled</li> <li>National or State Forest Highway</li> <li>Legal Trail</li> <li>Private</li> <li>Discontinued</li> <li>Proposed Highway</li> </ul> | <p><b>Functional Class</b></p> <ul style="list-style-type: none"> <li>2 - Principal Arterial - Freeways and Expressways</li> <li>3 - Principal Arterial - Other</li> <li>4 - Minor Arterial</li> <li>5 - Major Collector</li> <li>6 - Minor Collector</li> </ul> <p><b>Bridge/Culvert</b></p> <ul style="list-style-type: none"> <li>Bridge or Culvert Greater than 20'</li> <li>Bridge or Culvert 6' - 20'</li> <li>VOBCIT Bridge</li> <li>VOBCIT Culvert</li> </ul> <p><b>Railroad</b></p> <ul style="list-style-type: none"> <li>Railroad</li> <li>Inactive Railroad - Rail Trail</li> <li>VTrans District Office</li> <li>Building</li> <li>Cemetery</li> <li>Airport</li> <li>Named Lake-Pond</li> <li>Unnamed Lake-Pond</li> <li>Named River-Stream</li> <li>Unnamed River-Stream</li> <li>Public Land</li> </ul> | <ul style="list-style-type: none"> <li>U.S. National Grid 18T 5x7 Tile</li> <li>U.S. National Grid 19T 5x7 Tile</li> <li>District Boundary</li> <li>Town Boundary</li> </ul> <p>1,000 meter US National Grid<br/>North American Datum 1983<br/>Grid Zone Designation: 18T</p> <p>1,000 meter US National Grid<br/>North American Datum 1983<br/>Grid Zone Designation: 19T</p> <p>Vermont State Plane Coordinate System<br/>North American Datum of 1983<br/>SPCS Zone Identifier: 4400<br/>Geodetic Reference System 80<br/>500 meter grid, Easting - Northing</p> <p>Map generated: 03 November 2015</p> <p>Contact information:<br/>Vermont Agency of Transportation<br/>Mapping Section<br/>1 National Life Drive, Montpelier, VT 05633-5001<br/>Telephone: 802-828-2600</p> <p>This map was funded in part through grants from the Federal Highway Administration, U.S. Department of Transportation. The representation of the authors expressed herein do not necessarily state or reflect those of the U.S. Department of Transportation.</p> |
|---|---|---|



0 0.2 0.4 Miles

Scale 1:12,672 (printed size: 24 x 36 inches)

**FIELD ASSESSMENT MAP SERIES**

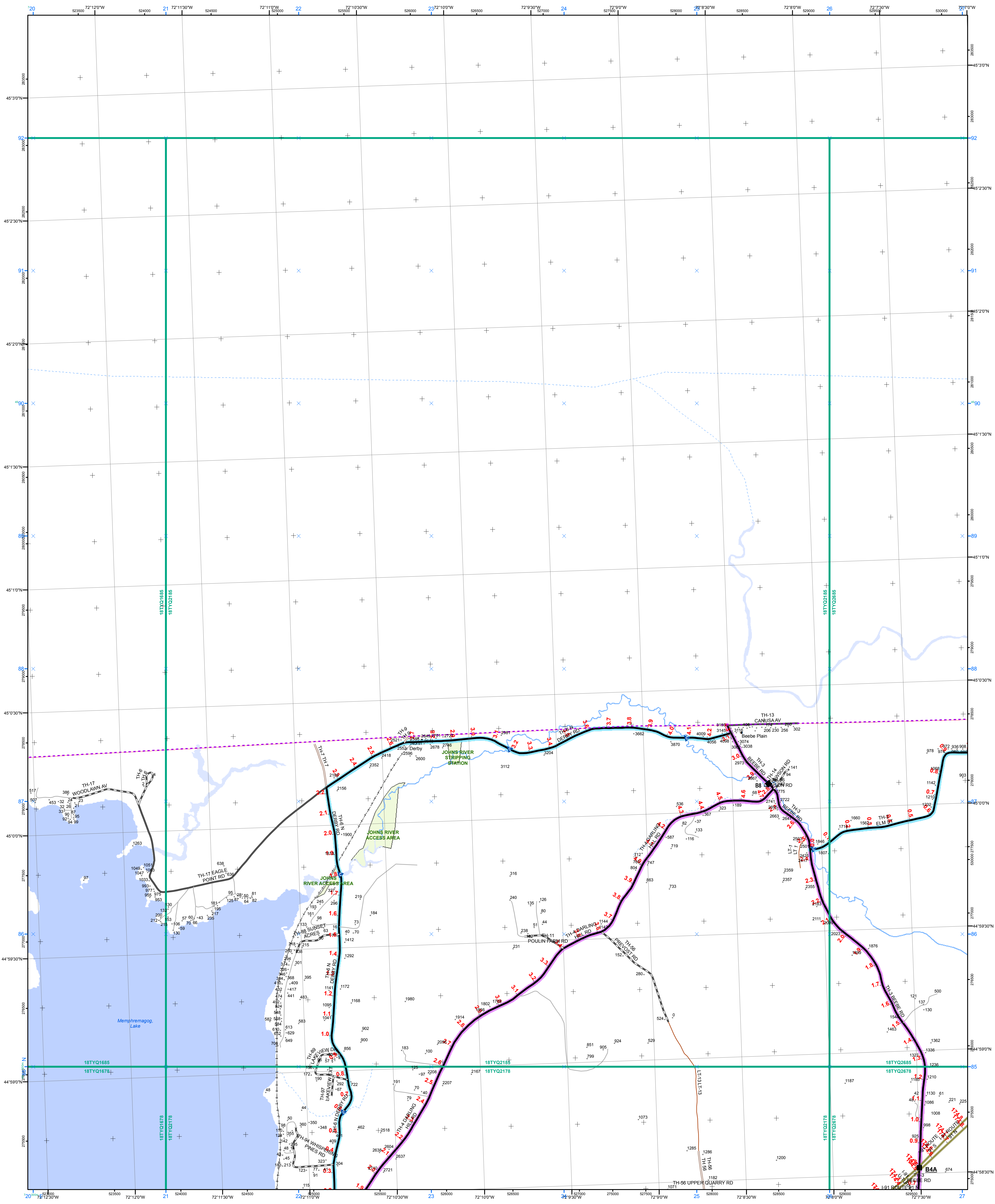
USNG Page #: 18TYQ2178

Sheet ID: YQ2178

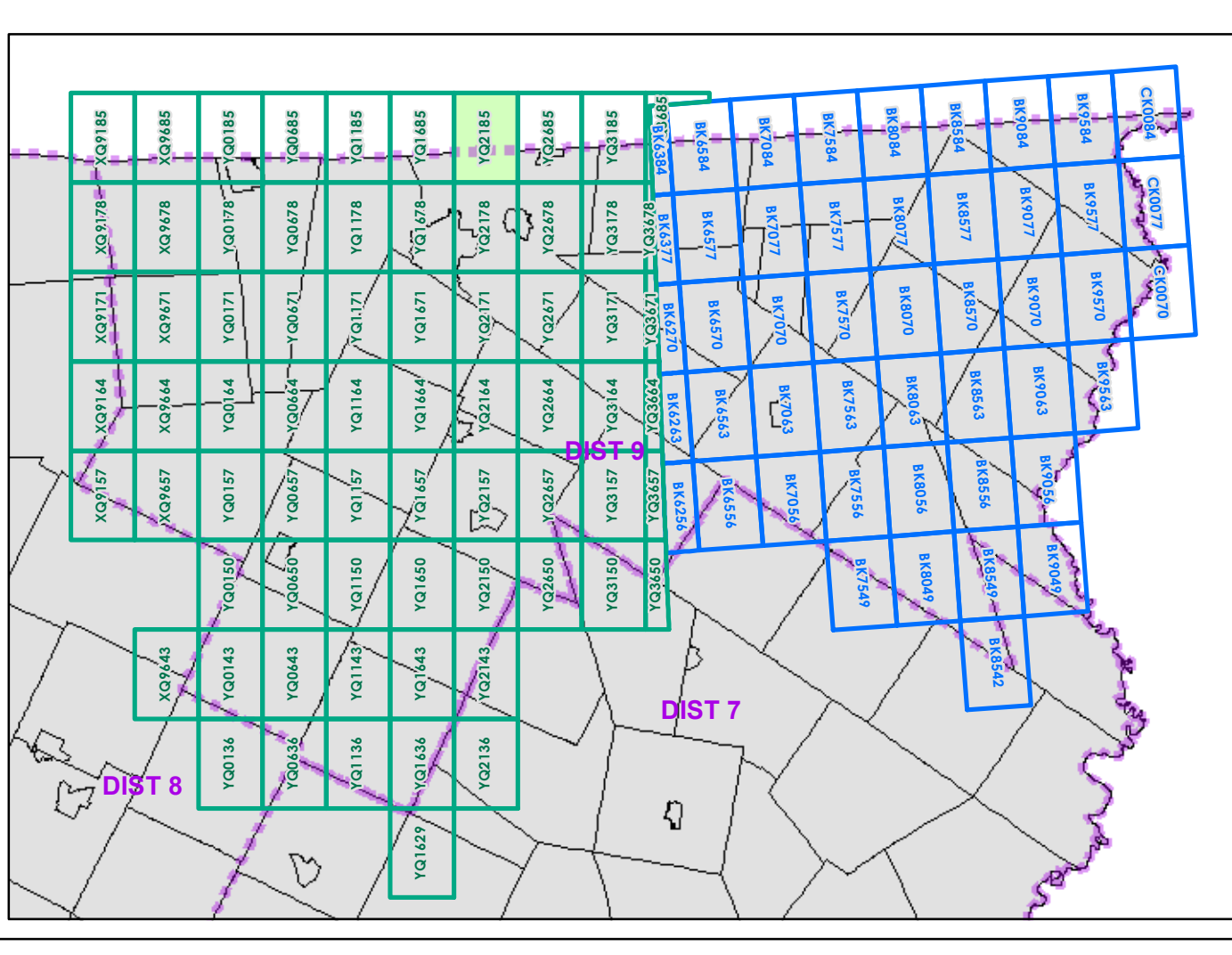
District: 9

**TOWNS INCLUDED ON SHEET**

Coventry  
Derby  
Derby Center Village  
Newport City



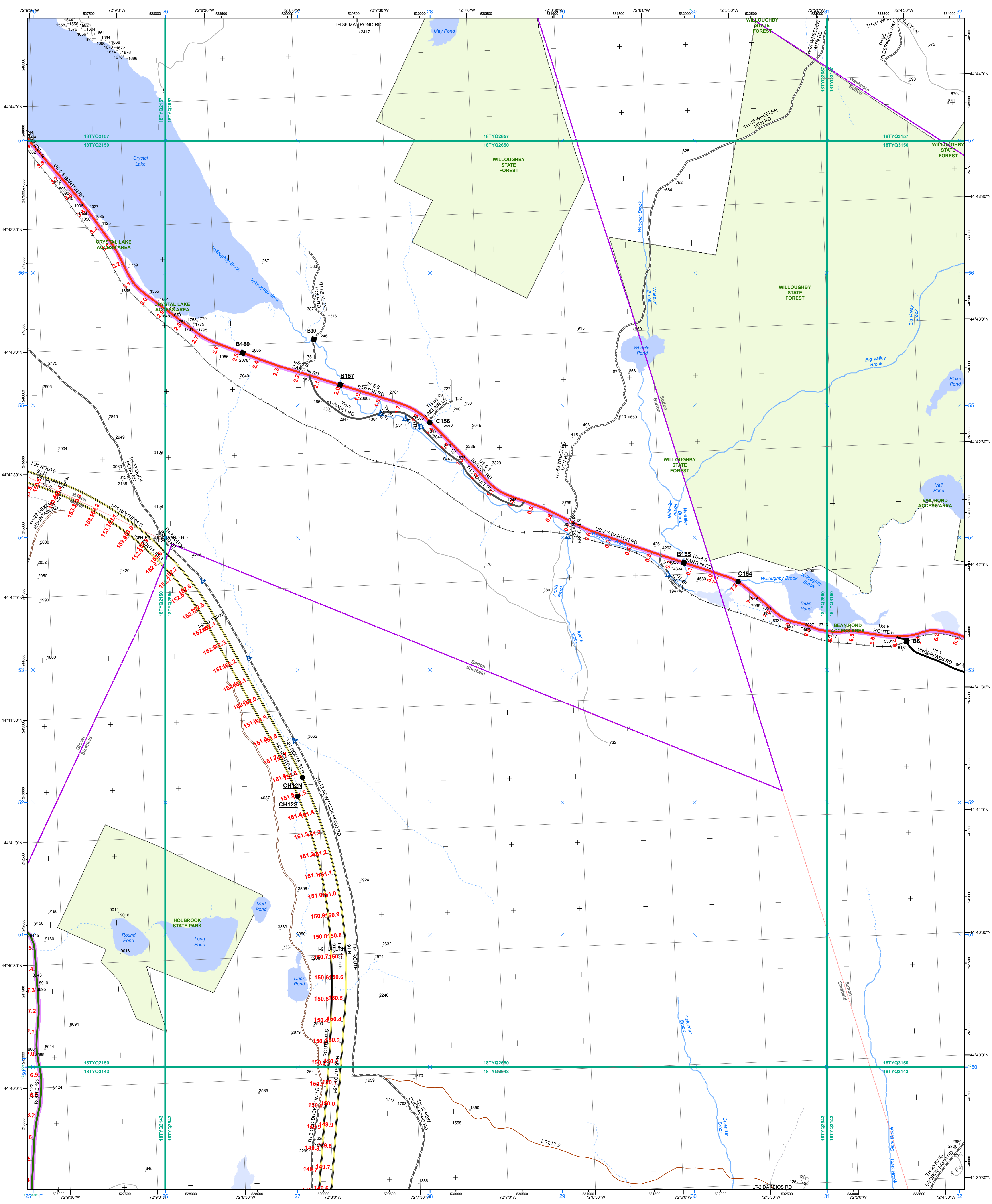
- |  |   |   |
|--|---|---|
| <ul style="list-style-type: none"> <li><span style="color: green;">—</span> Interstate</li> <li><span style="color: brown;">—</span> Interstate Ramp</li> <li><span style="color: red;">—</span> Divided U.S. Highway</li> <li><span style="color: orange;">—</span> U.S. Highway Ramp</li> <li><span style="color: red;">—</span> U.S. Highway</li> <li><span style="color: green;">—</span> State Highway - Paved</li> <li><span style="color: green;">—</span> State Highway - Gravel</li> <li><span style="color: green;">—</span> State Highway Ramp - Paved</li> <li><span style="color: black;">—</span> Class 1 - Paved</li> <li><span style="color: black;">—</span> Class 2 - Paved</li> <li><span style="color: black;">—</span> Class 2 - Gravel</li> <li><span style="color: black;">—</span> Class 2 - Graded Earth</li> <li><span style="color: black;">—</span> Class 3 - Paved</li> <li><span style="color: black;">—</span> Class 3 - Gravel</li> <li><span style="color: black;">—</span> Class 3 - Graded Earth</li> <li><span style="color: black;">—</span> Class 3 - Unimproved / Primitive</li> <li><span style="color: black;">—</span> Class 4 - Paved</li> <li><span style="color: black;">—</span> Class 4 - Gravel</li> <li><span style="color: black;">—</span> Class 4 - Graded Earth</li> <li><span style="color: black;">—</span> Class 4 - Unimproved / Primitive</li> <li><span style="color: black;">—</span> Class 4 - Impassable or Untraveled</li> <li><span style="color: black;">—</span> National or State Forest Highway</li> <li><span style="color: black;">—</span> Legal Trail</li> <li><span style="color: black;">—</span> Private</li> <li><span style="color: black;">—</span> Discontinued</li> <li><span style="color: black;">—</span> Proposed Highway</li> </ul> | <p><b>Functional Class</b></p> <ul style="list-style-type: none"> <li><span style="color: red;">—</span> 2 - Principal Arterial - Freeways and Expressways</li> <li><span style="color: orange;">—</span> 3 - Principal Arterial - Other</li> <li><span style="color: green;">—</span> 4 - Minor Arterial</li> <li><span style="color: purple;">—</span> 5 - Major Collector</li> <li><span style="color: blue;">—</span> 6 - Minor Collector</li> </ul> <p><b>Bridge/Culvert</b></p> <ul style="list-style-type: none"> <li><span style="color: black;">—</span> Bridge or Culvert Greater than 20'</li> <li><span style="color: black;">—</span> Bridge or Culvert 6' - 20'</li> <li><span style="color: blue;">▲</span> VOBCIT Bridge</li> <li><span style="color: blue;">▲</span> VOBCIT Culvert</li> </ul> <p><b>Railroad</b></p> <ul style="list-style-type: none"> <li><span style="color: black;">—</span> Railroad</li> <li><span style="color: black;">—</span> Inactive Railroad - Rail Trail</li> </ul> <p><b>Other</b></p> <ul style="list-style-type: none"> <li><span style="color: red;">D</span> VTrans District Office</li> <li><span style="color: black;">—</span> Building</li> <li><span style="color: black;">—</span> Cemetery</li> <li><span style="color: black;">—</span> Airport</li> <li><span style="color: blue;">—</span> Named Lake-Pond</li> <li><span style="color: blue;">—</span> Unnamed Lake-Pond</li> <li><span style="color: blue;">—</span> Named River-Stream</li> <li><span style="color: blue;">—</span> Unnamed River-Stream</li> <li><span style="color: black;">—</span> Public Land</li> </ul> | <ul style="list-style-type: none"> <li><span style="color: green;">—</span> U.S. National Grid 18T 5x7 Tile</li> <li><span style="color: blue;">—</span> U.S. National Grid 19T 5x7 Tile</li> <li><span style="color: purple;">—</span> District Boundary</li> <li><span style="color: red;">—</span> Town Boundary</li> </ul> <p>1,000 meter US National Grid<br/>North American Datum 1983<br/>Grid Zone Designation: 18T</p> <p>1,000 meter US National Grid<br/>North American Datum 1983<br/>Grid Zone Designation: 19T</p> <p>Vermont State Plane Coordinate System<br/>North American Datum of 1983<br/>SPCS Zone Identifier: 4400<br/>Geodetic Reference System 80<br/>500-meter grid, Easting - Northing</p> <p>Map generated: 03 November 2015</p> <p>Contact information:<br/>Vermont Agency of Transportation<br/>- Mapping Section<br/>1 National Life Drive, Montpelier, VT 05633-5001<br/>Telephone: 802-828-2600</p> <p>This map was funded in part through grants from the Federal Highway Administration, U.S. Department of Transportation. The representation of the authors expressed herein do not necessarily state or reflect those of the U.S. Department of Transportation.</p> |
|--|---|---|



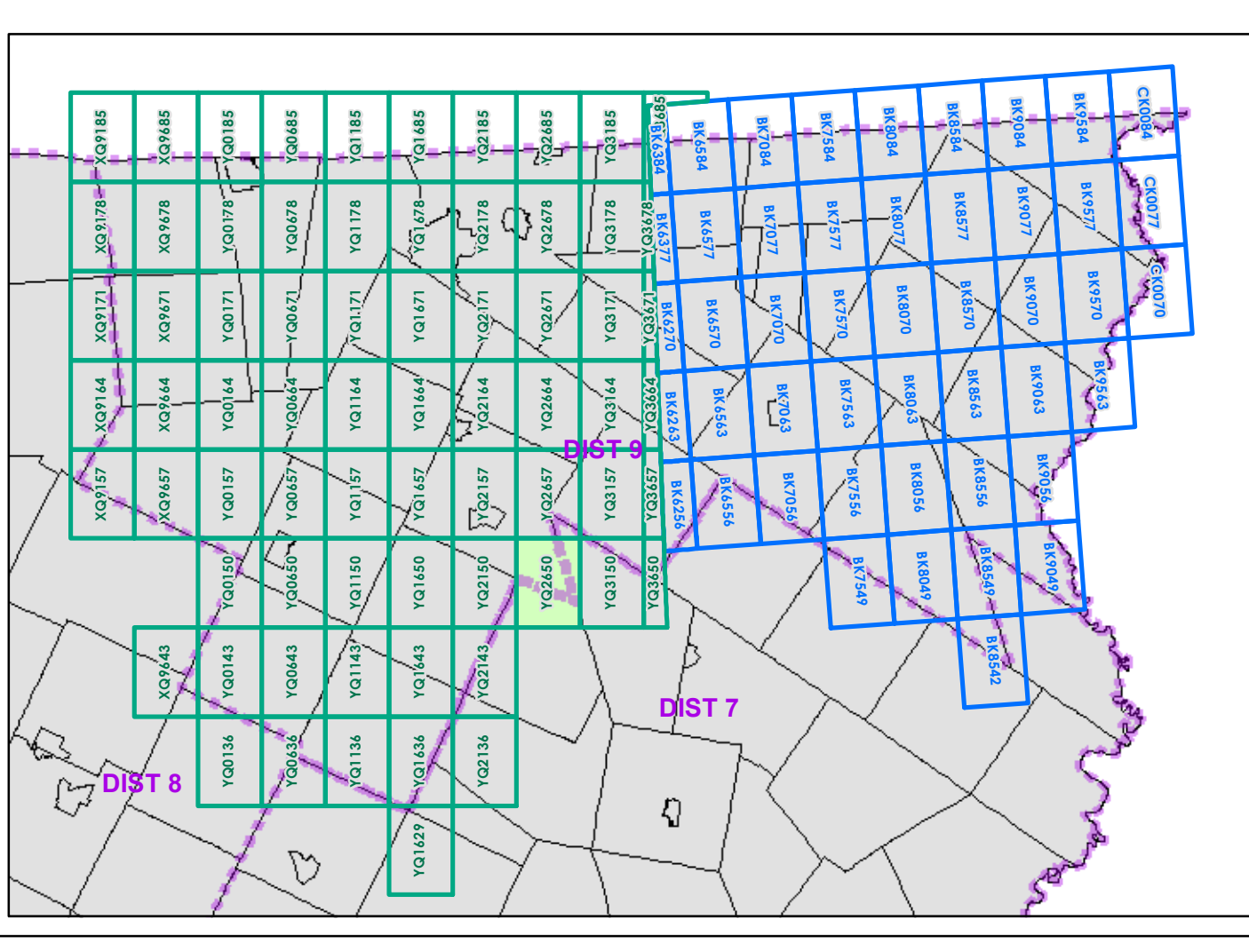
0 0.2 0.4 Miles  
Scale 1:12,672 (printed size: 24 x 36 inches)

**FIELD ASSESSMENT MAP SERIES**  
USNG Page #: 18TYQ2185  
Sheet ID: YQ2185  
District: 9

**TOWNS INCLUDED ON SHEET**  
Derby



- Interstate
  - Interstate Ramp
  - Divided U.S. Highway
  - U.S. Highway Ramp
  - U.S. Highway
  - State Highway - Paved
  - State Highway - Gravel
  - State Highway Ramp - Paved
  - Class 1 - Paved
  - Class 2 - Paved
  - Class 2 - Gravel
  - Class 2 - Graded Earth
  - Class 3 - Paved
  - Class 3 - Gravel
  - Class 3 - Graded Earth
  - Class 3 - Unimproved / Primitive
  - Class 4 - Paved
  - Class 4 - Gravel
  - Class 4 - Graded Earth
  - Class 4 - Unimproved / Primitive
  - Class 4 - Impassable or Untraveled
  - National or State Forest Highway
  - Legal Trail
  - Discontinued
  - Proposed Highway
- Functional Class**
- 2 - Principal Arterial - Freeways and Expressways
  - 3 - Principal Arterial - Other
  - 4 - Minor Arterial
  - 5 - Major Collector
  - 6 - Minor Collector
- Bridge/Culvert**
- Bridge or Culvert Greater than 20'
  - Bridge or Culvert 6' - 20'
  - VOBCIT Bridge
  - VOBCIT Culvert
- Railroad**
- Railroad
  - Inactive Railroad - Rail Trail
  - VTrans District Office
  - Building
  - Cemetery
  - Airport
  - Named Lake-Pond
  - Unnamed Lake-Pond
  - Named River-Stream
  - Unnamed River-Stream
  - Public Land
- U.S. National Grid 18T 5x7 Tile**
- U.S. National Grid 18T 5x7 Tile
  - U.S. National Grid 19T 5x7 Tile
  - District Boundary
  - Town Boundary
- 1,000 meter US National Grid North American Datum 1983 Grid Zone Designation: 18T
- 1,000 meter US National Grid North American Datum 1983 Grid Zone Designation: 19T
- Vermont State Plane Coordinate System North American Datum of 1983 SPCS Zone Identifier: 4400 Geodetic Reference System 80 500-meter grid, Easting - Northing
- Map generated: 03 November 2015
- Contact information:  
 Vermont Agency of Transportation  
 - Mapping Section  
 1 National Life Drive, Montpelier, VT 05633-5001  
 Telephone: 802-828-2600
- This map was funded in part through grants from the Federal Highway Administration, U.S. Department of Transportation. The representation of the authors expressed herein do not necessarily state or reflect those of the U.S. Department of Transportation.
- 2.2 Distance along linear referenced Highway (route log measure)**
- B20 / C20 State Bridge or Culvert Identifier**  
**B20 / C20 Town Bridge or Culvert Identifier**



0 0.2 0.4 Miles

Scale 1:12,672 (printed size: 24 x 36 inches)

**FIELD ASSESSMENT MAP SERIES**

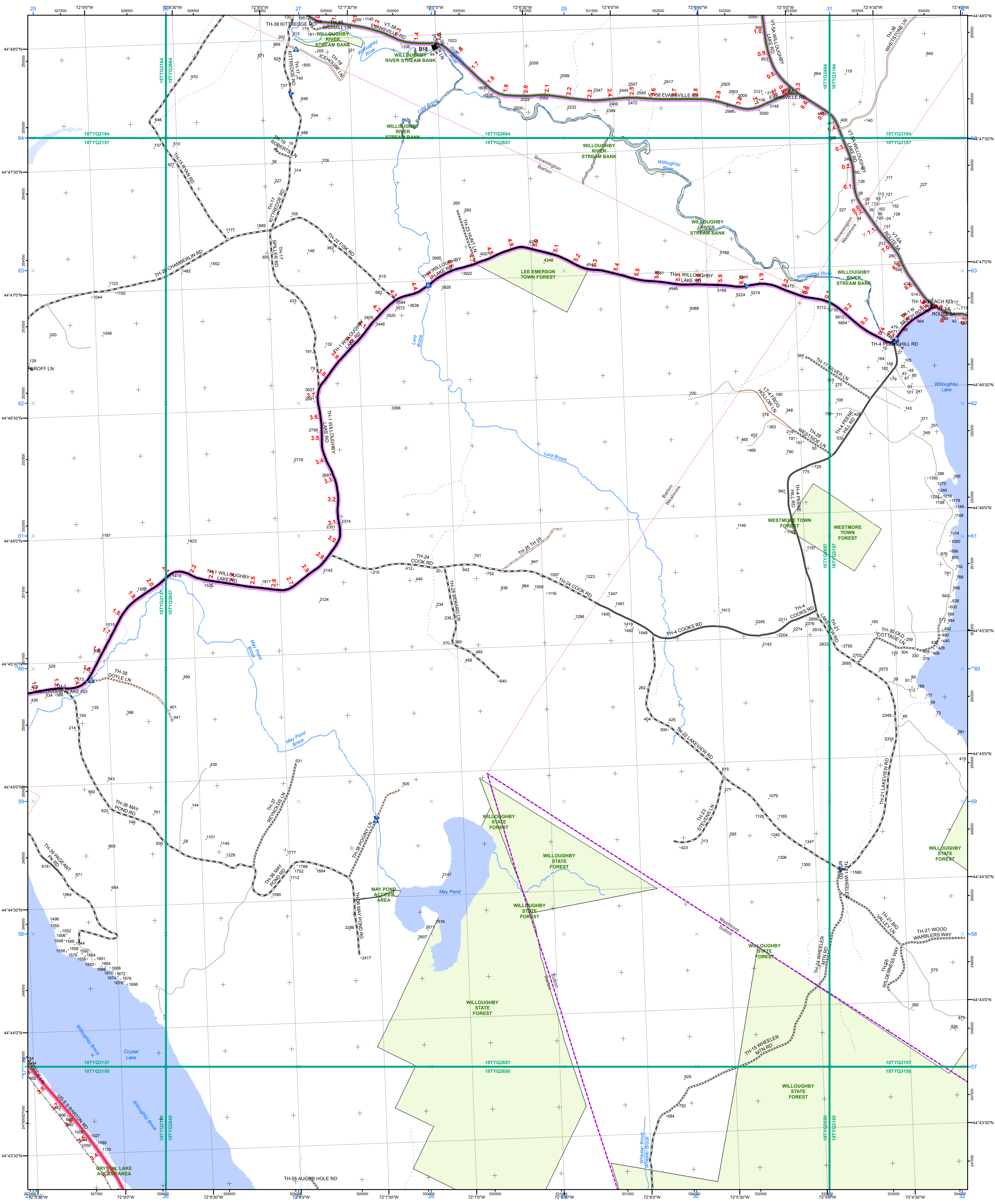
USNG Page #: **18TYQ2650**

Sheet ID: **YQ2650**

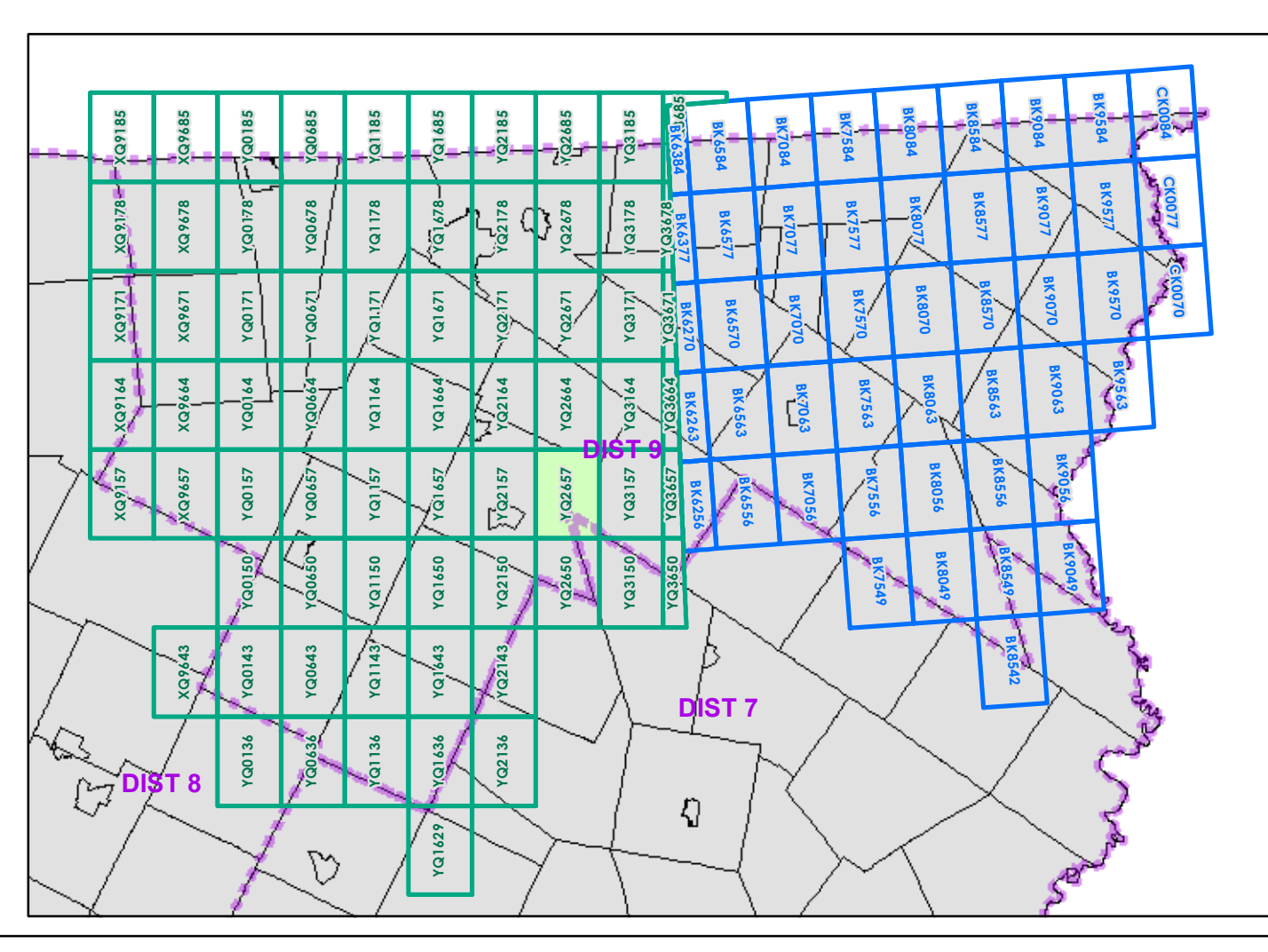
District: **9**

**TOWNS INCLUDED ON SHEET**

Barton  
 Glover  
 Sheffield  
 Sutton  
 Westmore



- |   |   |   |
|---|---|---|
| <ul style="list-style-type: none"> <li>Interstate</li> <li>Interstate Ramp</li> <li>Divided U.S. Highway</li> <li>U.S. Highway Ramp</li> <li>U.S. Highway</li> <li>State Highway - Paved</li> <li>State Highway - Gravel</li> <li>State Highway Ramp - Paved</li> <li>Class 1 - Paved</li> <li>Class 2 - Paved</li> <li>Class 2 - Graded Earth</li> <li>Class 3 - Paved</li> <li>Class 3 - Gravel</li> <li>Class 3 - Graded Earth</li> <li>Class 3 - Unimproved / Primitive</li> <li>Class 4 - Paved</li> <li>Class 4 - Gravel</li> <li>Class 4 - Graded Earth</li> <li>Class 4 - Unimproved / Primitive</li> <li>Class 4 - Impassable or Untraveled</li> <li>National or State Forest Highway</li> <li>Legal Trail</li> <li>Private</li> <li>Discontinued</li> <li>Proposed Highway</li> </ul> | <p><b>Functional Class</b></p> <ul style="list-style-type: none"> <li>2 - Principal Arterial - Freeways and Expressways</li> <li>3 - Principal Arterial - Other</li> <li>4 - Minor Arterial</li> <li>5 - Major Collector</li> <li>6 - Minor Collector</li> </ul> <p><b>Bridge/Culvert</b></p> <ul style="list-style-type: none"> <li>Bridge or Culvert Greater than 20'</li> <li>Bridge or Culvert 6' - 20'</li> <li>VOBCIT Bridge</li> <li>VOBCIT Culvert</li> </ul> <p><b>Railroad</b></p> <ul style="list-style-type: none"> <li>Railroad</li> <li>Inactive Railroad - Rail Trail</li> <li>VTrans District Office</li> <li>Building</li> <li>Cemetery</li> <li>Airport</li> <li>Named Lake-Pond</li> <li>Unnamed Lake-Pond</li> <li>Named River-Stream</li> <li>Unnamed River-Stream</li> <li>Public Land</li> </ul> | <ul style="list-style-type: none"> <li>U.S. National Grid 18T 5x7 Tile</li> <li>U.S. National Grid 19T 5x7 Tile</li> <li>District Boundary</li> <li>Town Boundary</li> </ul> <p>1,000 meter US National Grid<br/>North American Datum 1983<br/>Grid Zone Designation: 18T</p> <p>1,000 meter US National Grid<br/>North American Datum 1983<br/>Grid Zone Designation: 19T</p> <p>Vermont State Plane Coordinate System<br/>North American Datum of 1983<br/>SPCS Zone Identifier: 4400<br/>Geodetic Reference System 80<br/>500-meter grid, Easting - Northing</p> <p>Map generated: 03 November 2015</p> <p>Contact information:<br/>Mapping Agency of Transportation<br/>1 National Life Drive, Montpelier, VT 05633-5001<br/>Telephone: 802-828-2600</p> <p>This map was funded in part through grants from the Federal Highway Administration, U.S. Department of Transportation. The representation of the authors expressed herein do not necessarily state or reflect those of the U.S. Department of Transportation.</p> |
|---|---|---|



0 0.2 0.4 Miles

Scale 1:12,672 (printed size: 24 x 36 inches)

**FIELD ASSESSMENT MAP SERIES**

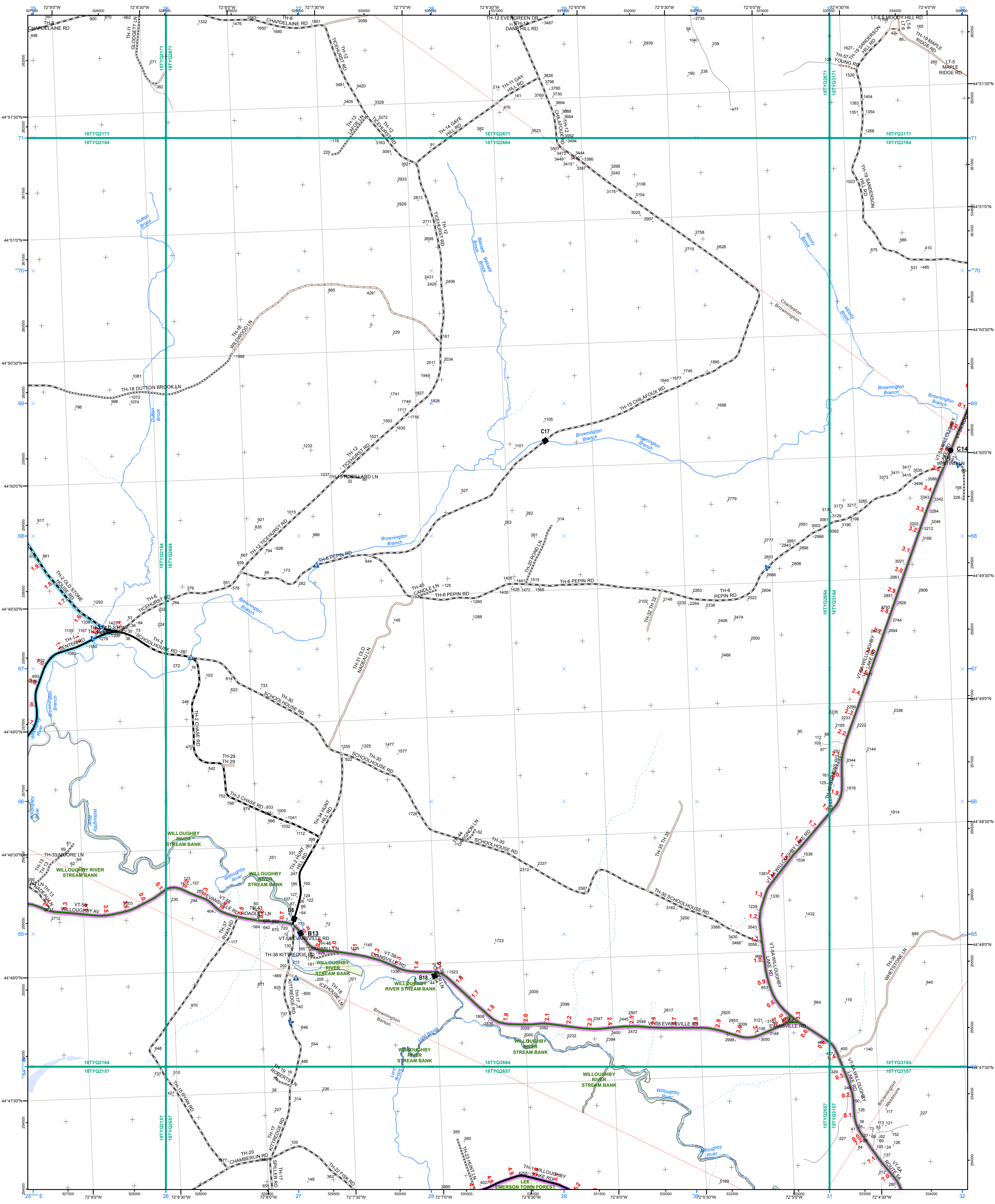
USNG Page #: **18TYQ2657**

Sheet ID: **YQ2657**

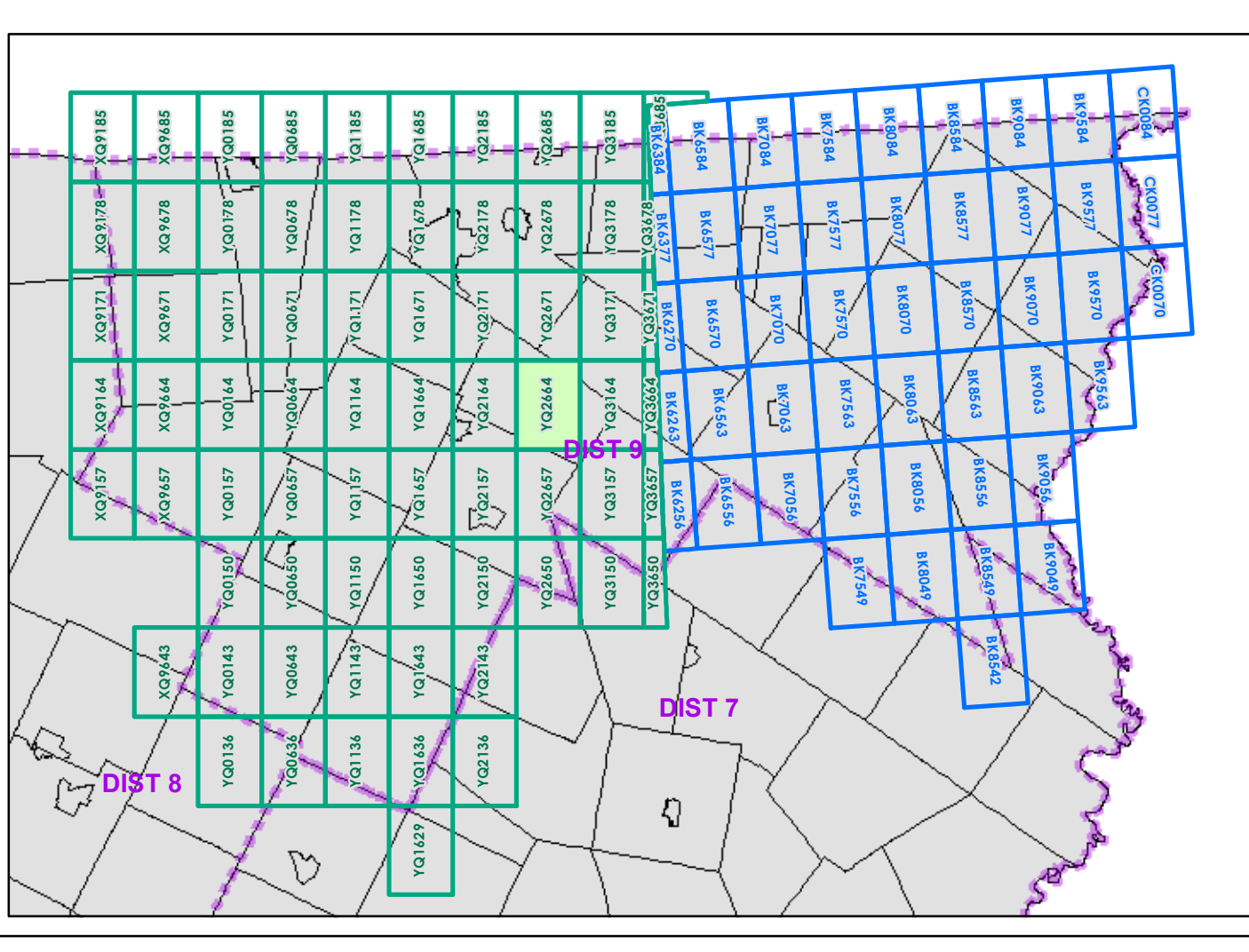
District: **9**

**TOWNS INCLUDED ON SHEET**

Barton  
Barton Village  
Brownington  
Sutton  
Westmore



- Functional Class**
- 2 - Principal Arterial - Freeways and Expressways
  - 3 - Principal Arterial - Other
  - 4 - Minor Arterial
  - 5 - Major Collector
  - 6 - Minor Collector
- Bridge/Culvert**
- Bridge or Culvert Greater than 20'
  - Bridge or Culvert 6' - 20'
  - VOBCIT Bridge
  - VOBCIT Culvert
- Railroad**
- Railroad
  - Inactive Railroad - Rail Trail
  - VTrans District Office
  - Building
  - Cemetery
  - Airport
  - Named Lake-Pond
  - Unnamed Lake-Pond
  - Named River-Stream
  - Unnamed River-Stream
  - Public Land
- 2.2 Distance along linear referenced highway (route log measure)**
- B20 / C20 State Bridge or Culvert Identifier**  
**B20 / C20 Town Bridge or Culvert Identifier**
- 1,000 meter US National Grid North American Datum 1983 Grid Zone Designation: 18T**
- 1,000 meter US National Grid North American Datum 1983 Grid Zone Designation: 19T**
- Vermont State Plane Coordinate System  
 North American Datum of 1983  
 SPCS Zone Identifier: 4400  
 Geodetic Reference System 80  
 500-meter grid, Easting - Northing
- Map generated: 03 November 2015
- Contact information:  
 Vermont Agency of Transportation  
 - Mapping Section  
 1 National Life Drive, Montpelier, VT 05633-5001  
 Telephone: 802-828-2600
- This map was funded in part through grants from the Federal Highway Administration, U.S. Department of Transportation. The representation of the authors expressed herein do not necessarily state or reflect those of the U.S. Department of Transportation.

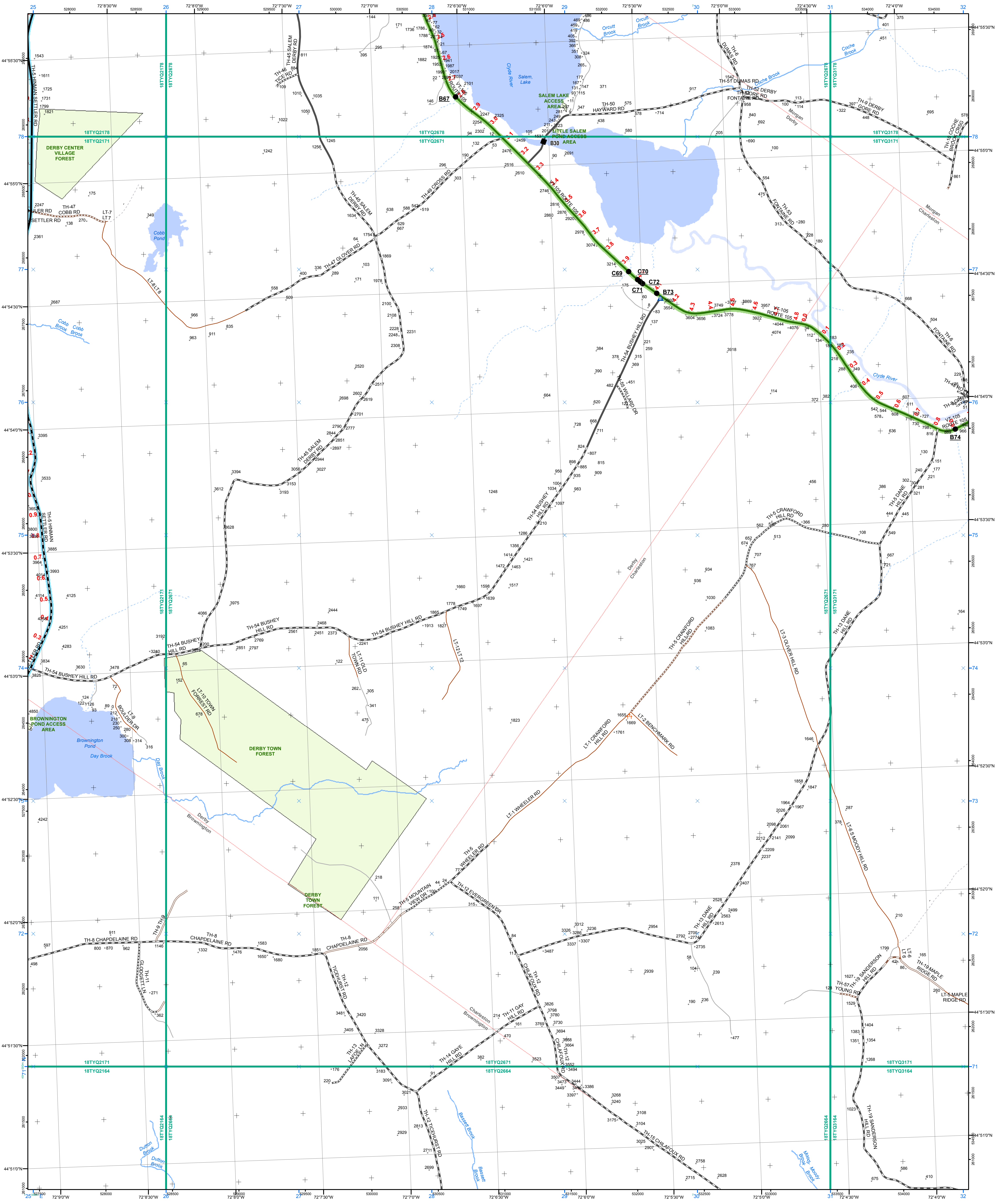


0 0.2 0.4 Miles

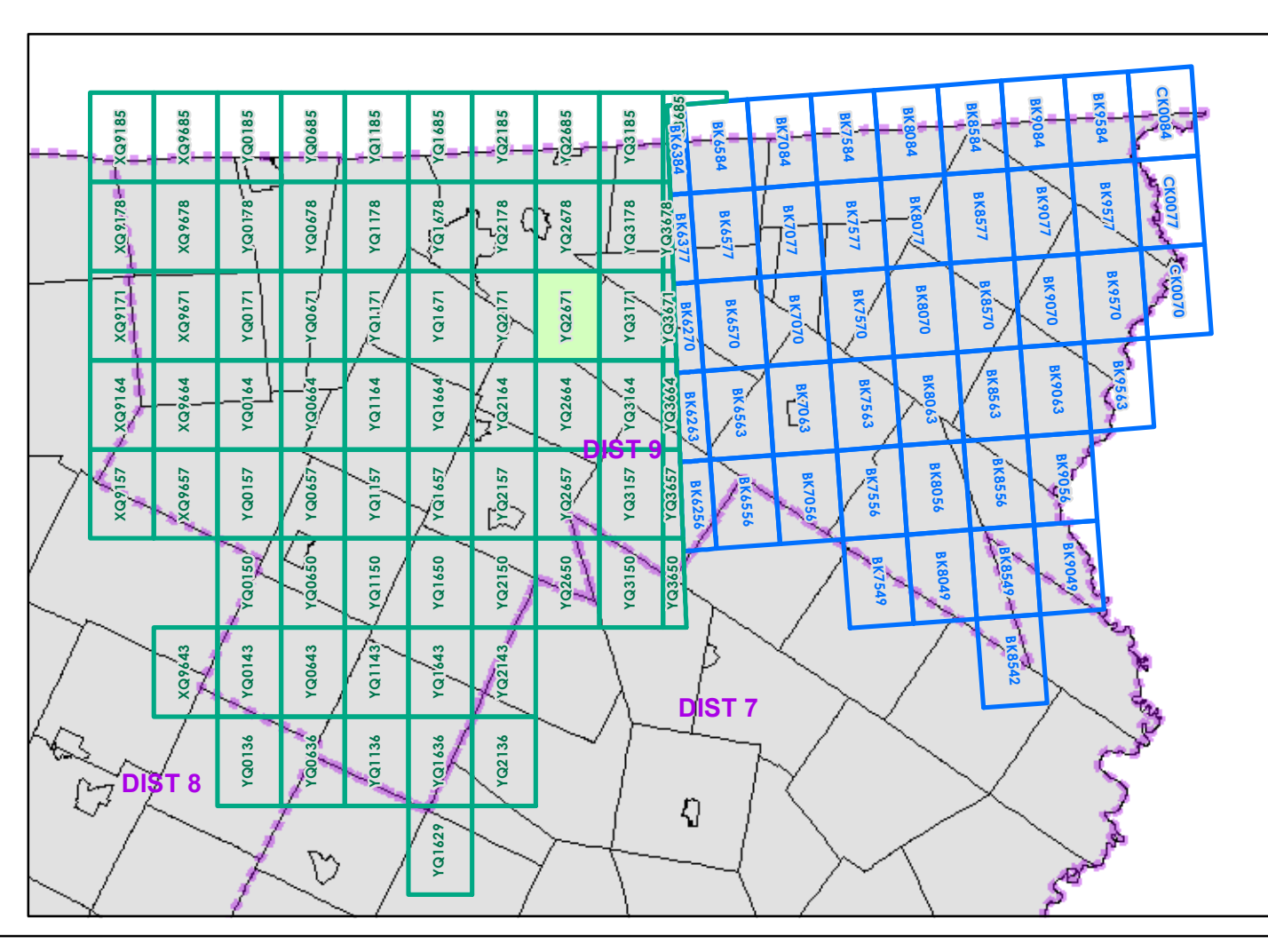
Scale 1:12,672 (printed size: 24 x 36 inches)

**FIELD ASSESSMENT MAP SERIES**  
 USNG Page #: **18TYQ2664**  
 Sheet ID: **YQ2664**  
 District: **9**

**TOWNS INCLUDED ON SHEET**  
 Barton  
 Brownington  
 Charleston  
 Derby  
 Westmore



- |  |   |  |
|--|---|--|
| <ul style="list-style-type: none"> <li><span style="color: green;">—</span> Interstate</li> <li><span style="color: brown;">—</span> Interstate Ramp</li> <li><span style="color: red;">—</span> Divided U.S. Highway</li> <li><span style="color: orange;">—</span> U.S. Highway Ramp</li> <li><span style="color: red;">—</span> U.S. Highway</li> <li><span style="color: green;">—</span> State Highway - Paved</li> <li><span style="color: green;">—</span> State Highway - Gravel</li> <li><span style="color: green;">—</span> State Highway Ramp - Paved</li> <li><span style="color: green;">—</span> Class 1 - Paved</li> <li><span style="color: green;">—</span> Class 2 - Paved</li> <li><span style="color: green;">—</span> Class 2 - Gravel</li> <li><span style="color: green;">—</span> Class 2 - Graded Earth</li> <li><span style="color: green;">—</span> Class 3 - Paved</li> <li><span style="color: green;">—</span> Class 3 - Gravel</li> <li><span style="color: green;">—</span> Class 3 - Graded Earth</li> <li><span style="color: green;">—</span> Class 3 - Unimproved / Primitive</li> <li><span style="color: green;">—</span> Class 4 - Paved</li> <li><span style="color: green;">—</span> Class 4 - Gravel</li> <li><span style="color: green;">—</span> Class 4 - Graded Earth</li> <li><span style="color: green;">—</span> Class 4 - Unimproved / Primitive</li> <li><span style="color: green;">—</span> Class 4 - Impassable or Untraveled</li> <li><span style="color: green;">—</span> National or State Forest Highway</li> <li><span style="color: green;">—</span> Legal Trail</li> <li><span style="color: green;">—</span> Private</li> <li><span style="color: green;">—</span> Discontinued</li> <li><span style="color: green;">—</span> Proposed Highway</li> </ul> | <ul style="list-style-type: none"> <li><span style="color: red;">—</span> 2 - Principal Arterial - Freeways and Expressways</li> <li><span style="color: orange;">—</span> 3 - Principal Arterial - Other</li> <li><span style="color: green;">—</span> 4 - Minor Arterial</li> <li><span style="color: blue;">—</span> 5 - Major Collector</li> <li><span style="color: blue;">—</span> 6 - Minor Collector</li> </ul> | <ul style="list-style-type: none"> <li><span style="color: green;">—</span> U.S. National Grid 18T 5x7 Tile</li> <li><span style="color: blue;">—</span> U.S. National Grid 19T 5x7 Tile</li> <li><span style="color: red;">—</span> District Boundary</li> <li><span style="color: purple;">—</span> Town Boundary</li> </ul> |
|--|---|--|
- 2.2** Distance along linear referenced highway (route log measure)
- B20 / C20** State Bridge or Culvert Identifier  
**B20 / C20** Town Bridge or Culvert Identifier

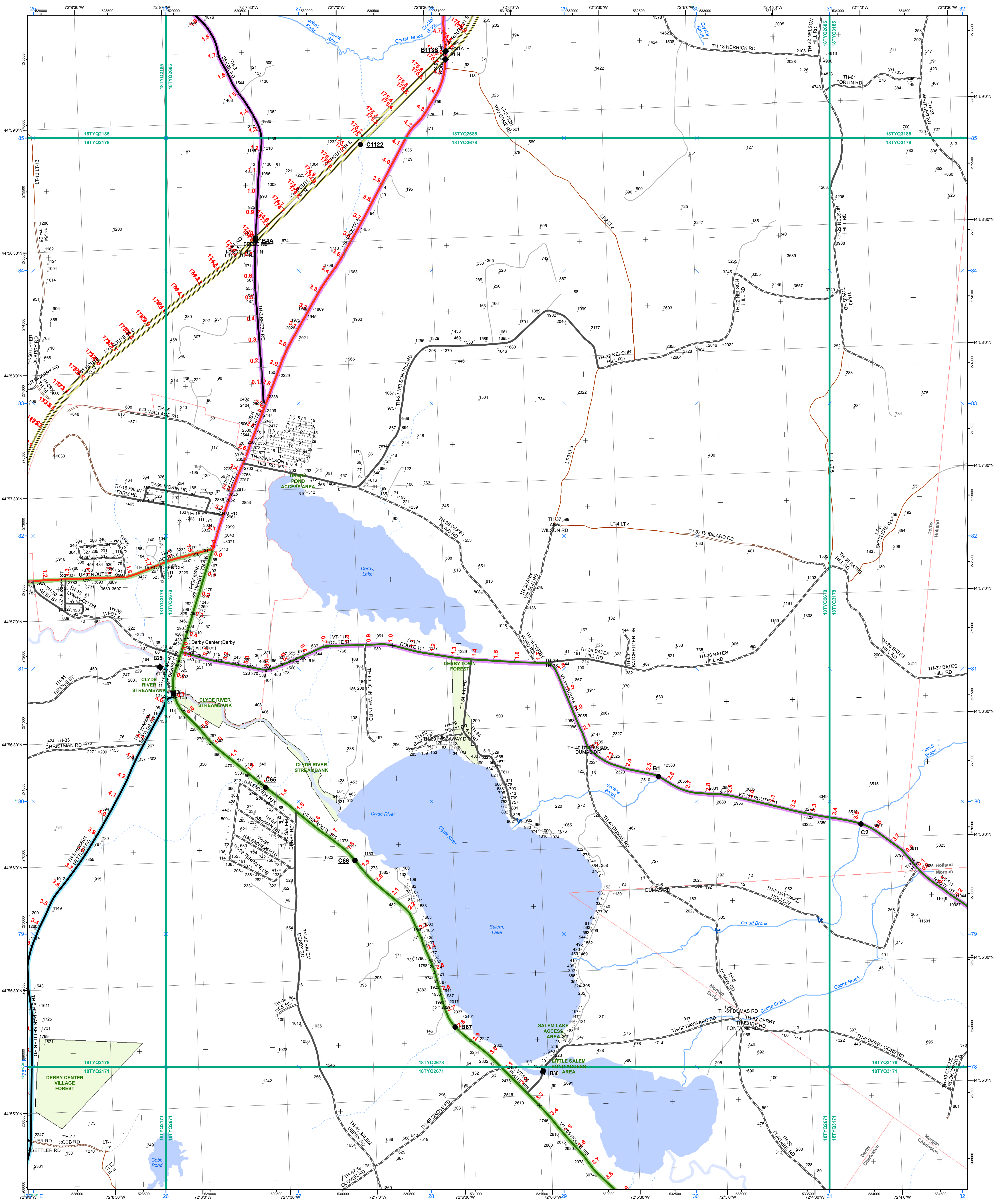


0 0.2 0.4 Miles  
 Scale 1:12,672 (printed size: 24 x 36 inches)

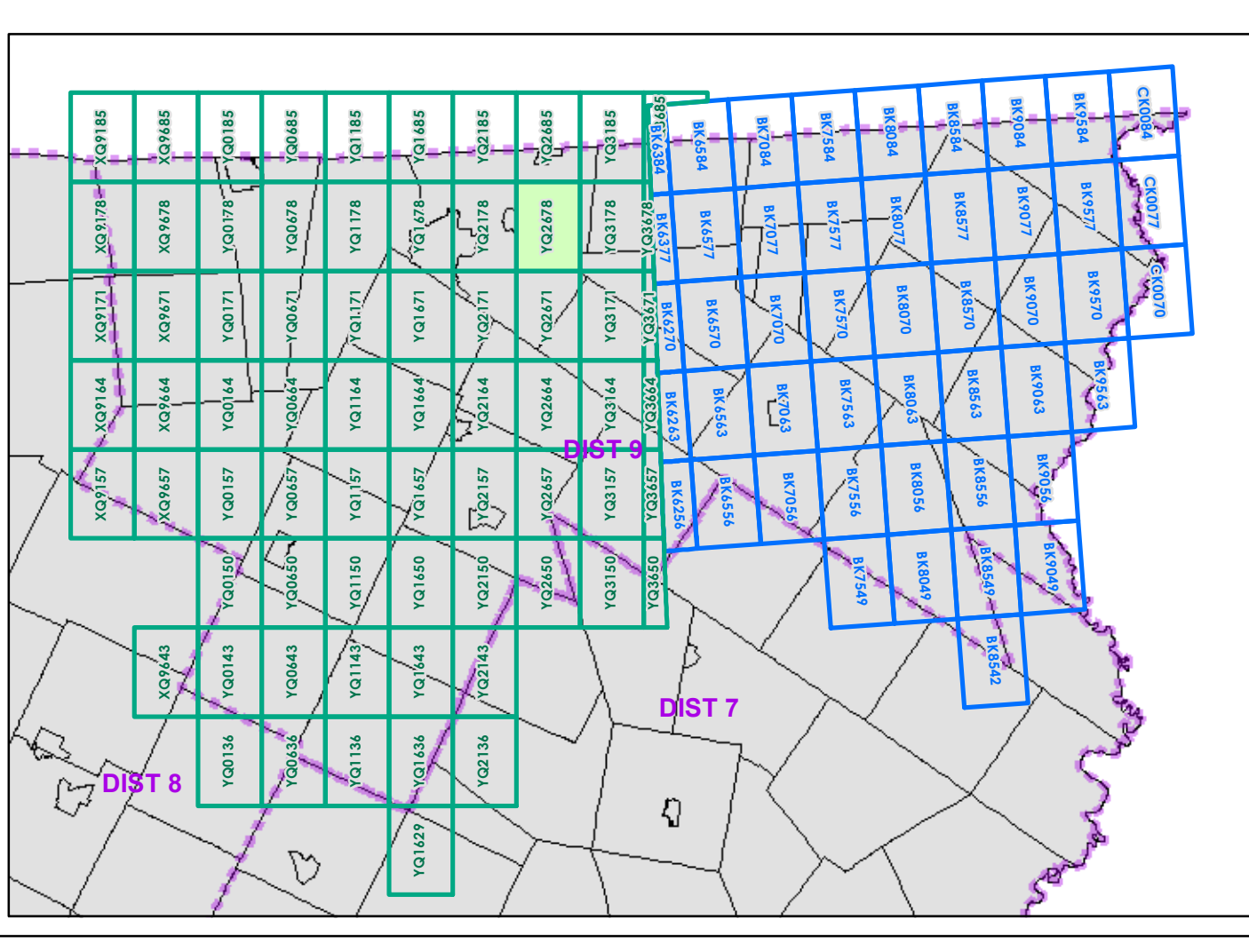
**FIELD ASSESSMENT MAP SERIES**  
 USNG Page #: **18TYQ2671**  
 Sheet ID: **YQ2671**  
 District: **9**

**TOWNS INCLUDED ON SHEET**  
 Brownington  
 Charleston  
 Derby  
 Morgan

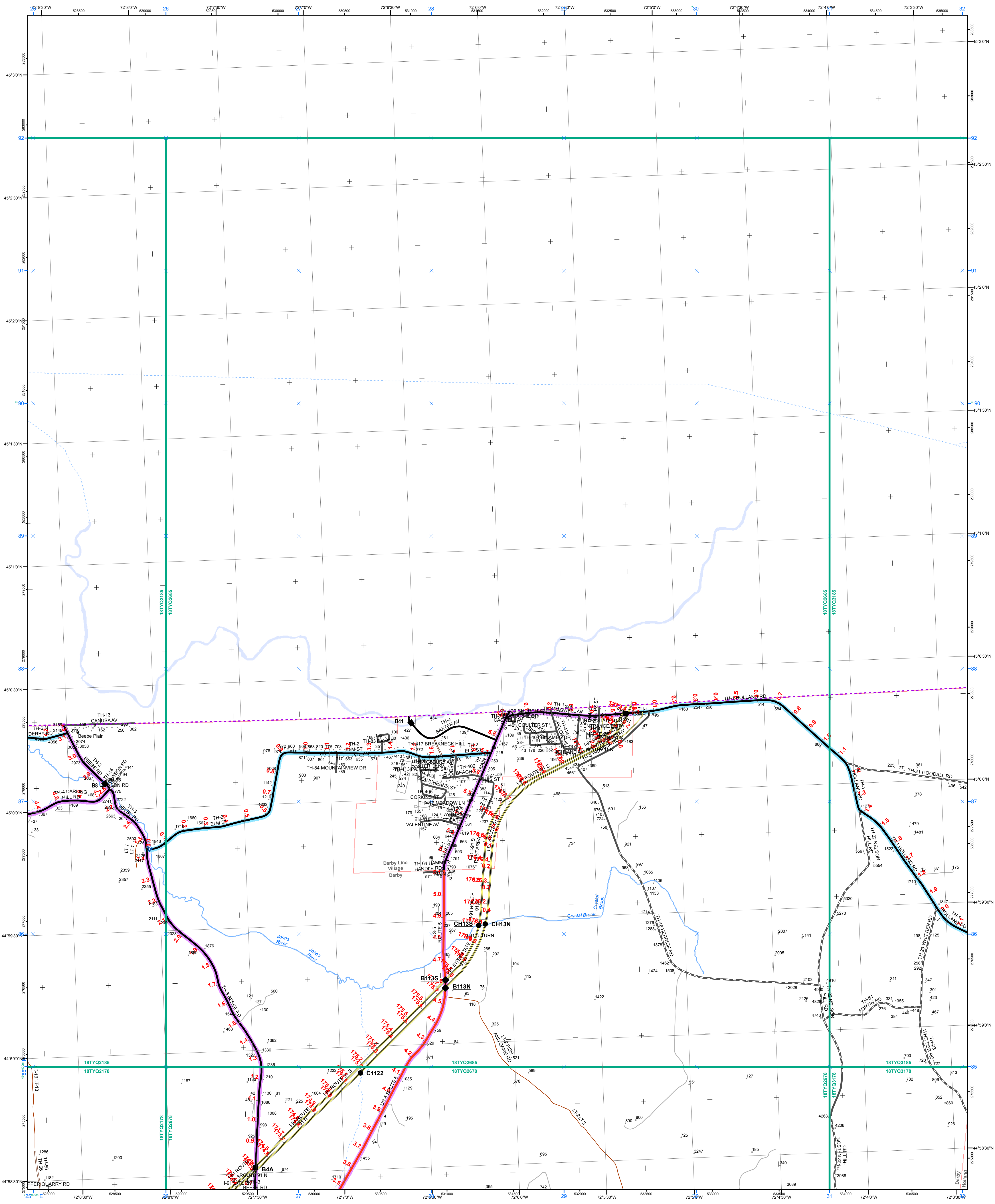




- |   |   |  |
|---|---|--|
| <ul style="list-style-type: none"> <li>Interstate</li> <li>Interstate Ramp</li> <li>Divided U.S. Highway</li> <li>U.S. Highway Ramp</li> <li>U.S. Highway</li> <li>State Highway - Paved</li> <li>State Highway - Gravel</li> <li>State Highway Ramp - Paved</li> <li>Class 1 - Paved</li> <li>Class 2 - Paved</li> <li>Class 2 - Gravel</li> <li>Class 3 - Paved</li> <li>Class 3 - Gravel</li> <li>Class 3 - Graded Earth</li> <li>Class 3 - Unimproved / Primitive</li> <li>Class 4 - Paved</li> <li>Class 4 - Gravel</li> <li>Class 4 - Graded Earth</li> <li>Class 4 - Unimproved / Primitive</li> <li>Class 4 - Impassable or Untraveled</li> <li>National or State Forest Highway</li> <li>Legal Trail</li> <li>Private</li> <li>Discontinued</li> <li>Proposed Highway</li> </ul> | <ul style="list-style-type: none"> <li>2 - Principal Arterial - Freeways and Expressways</li> <li>3 - Principal Arterial - Other</li> <li>4 - Minor Arterial</li> <li>5 - Major Collector</li> <li>6 - Minor Collector</li> </ul> | <ul style="list-style-type: none"> <li>U.S. National Grid 18T 5x7 Tile</li> <li>U.S. National Grid 19T 5x7 Tile</li> <li>District Boundary</li> <li>Town Boundary</li> </ul> |
|---|---|--|
- 2.2** Distance along linear referenced highway (route log measure)  
**B20 / C20** State Bridge or Culvert Identifier  
**B20 / C20** Town Bridge or Culvert Identifier

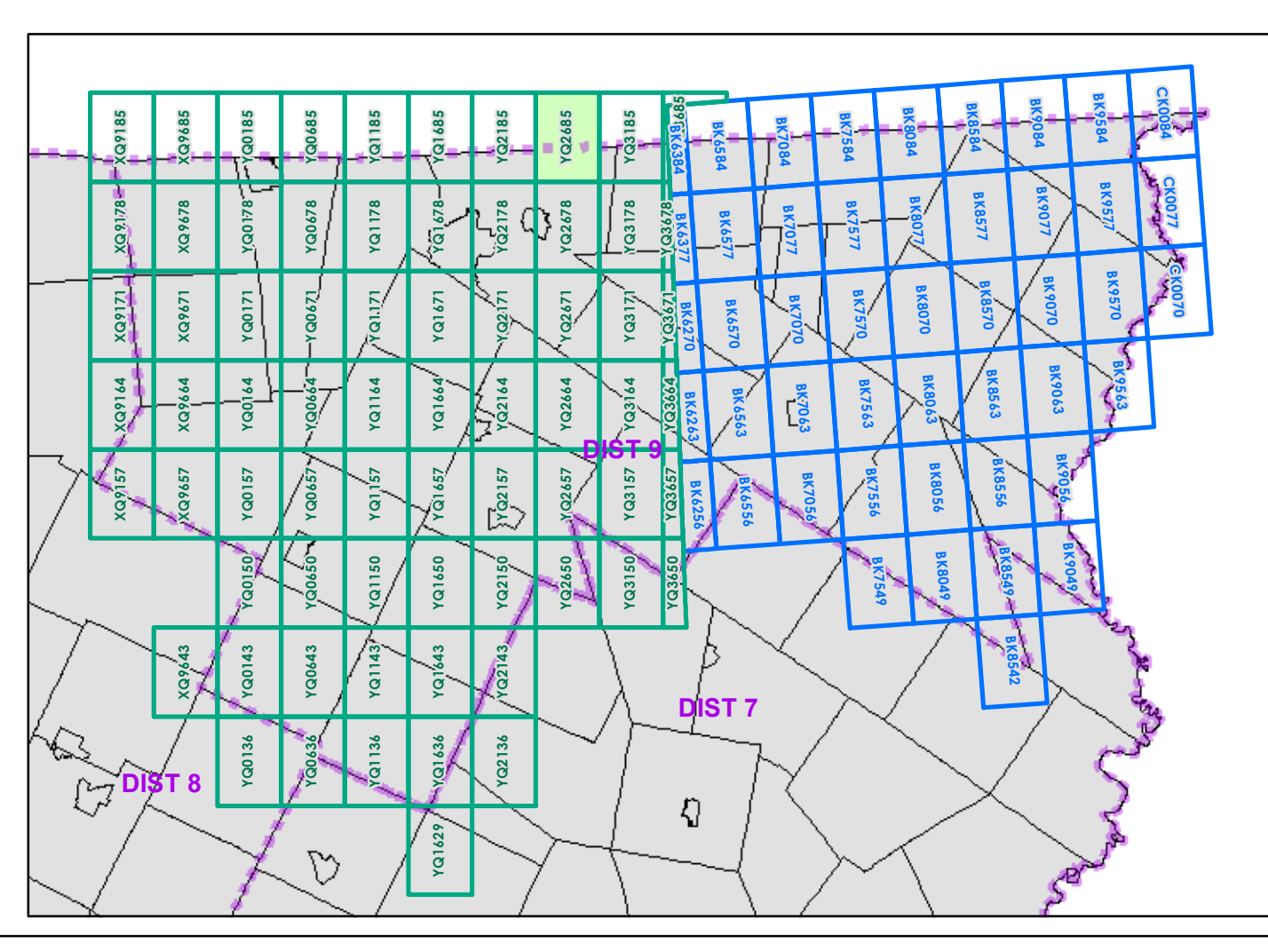


0 0.2 0.4 Miles  
 Scale 1:12,672 (printed size: 24 x 36 inches)  
**FIELD ASSESSMENT MAP SERIES**  
 USNG Page #: 18TYQ2678  
 Sheet ID: YQ2678  
 District: 9  
**TOWNS INCLUDED ON SHEET**  
 Charleston  
 Derby  
 Derby Center Village  
 Holland  
 Morgan



- Interstate
- Interstate Ramp
- Divided U.S. Highway
- U.S. Highway Ramp
- U.S. Highway
- State Highway - Paved
- State Highway - Gravel
- State Highway Ramp - Paved
- Class 1 - Paved
- Class 2 - Paved
- Class 2 - Graded Earth
- Class 3 - Paved
- Class 3 - Gravel
- Class 3 - Graded Earth
- Class 3 - Unimproved / Primitive
- Class 4 - Paved
- Class 4 - Gravel
- Class 4 - Graded Earth
- Class 4 - Unimproved / Primitive
- Class 4 - Impassable or Untraveled
- National or State Forest Highway
- Legal Trail
- Private
- Discontinued
- Proposed Highway

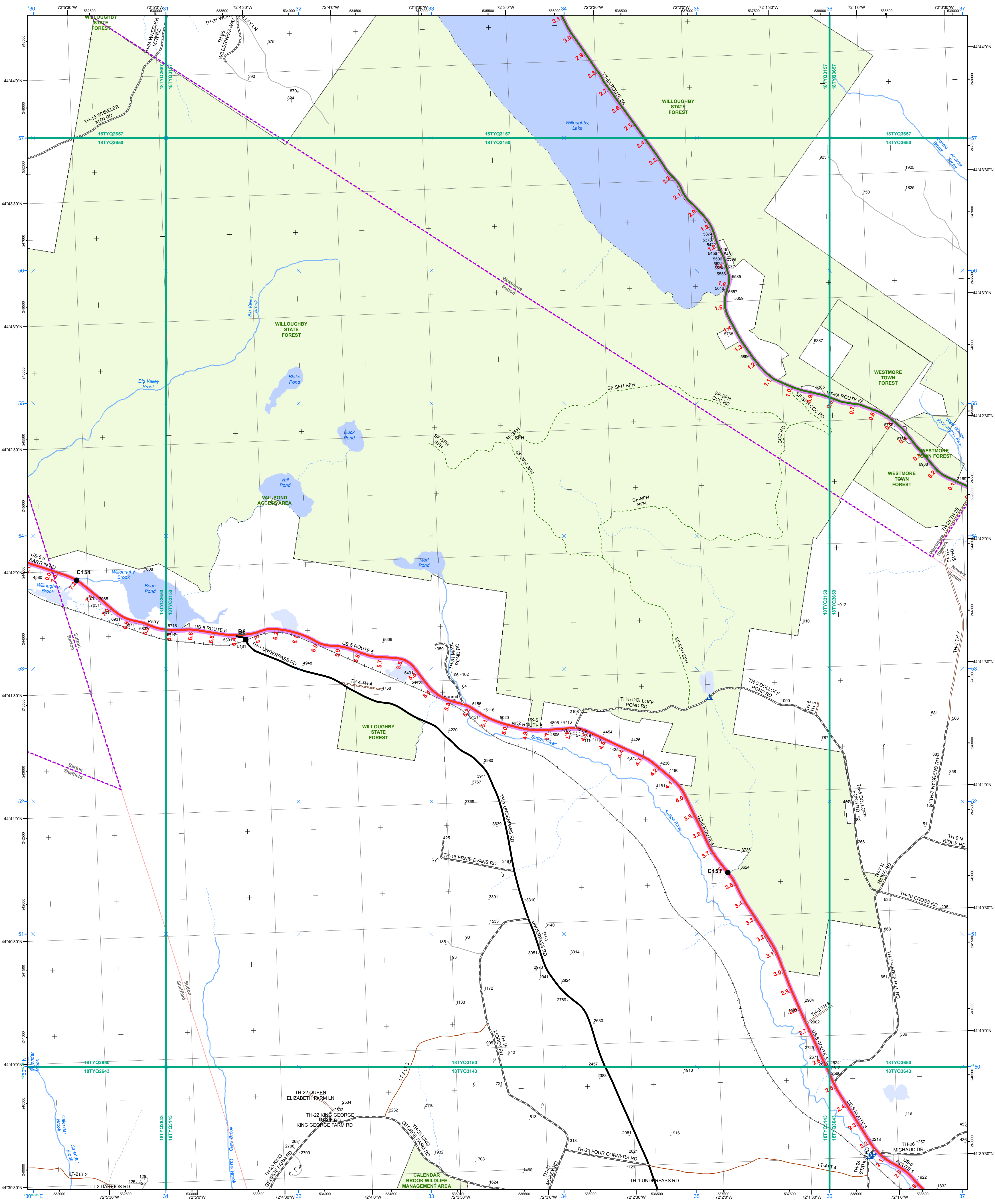
- Functional Class**
- 2 - Principal Arterial - Freeways and Expressways
- 3 - Principal Arterial - Other
- 4 - Minor Arterial
- 5 - Major Collector
- 6 - Minor Collector
- Bridge/Culvert**
- Bridge or Culvert Greater than 20'
- Bridge or Culvert 6' - 20'
- VOBCIT Bridge
- VOBCIT Culvert
- Railroad**
- Railroad
- Inactive Railroad - Rail Trail
- VTrans District Office
- Building
- Cemetery
- Airport
- Named Lake-Pond
- Unnamed Lake-Pond
- Named River-Stream
- Unnamed River-Stream
- Public Land



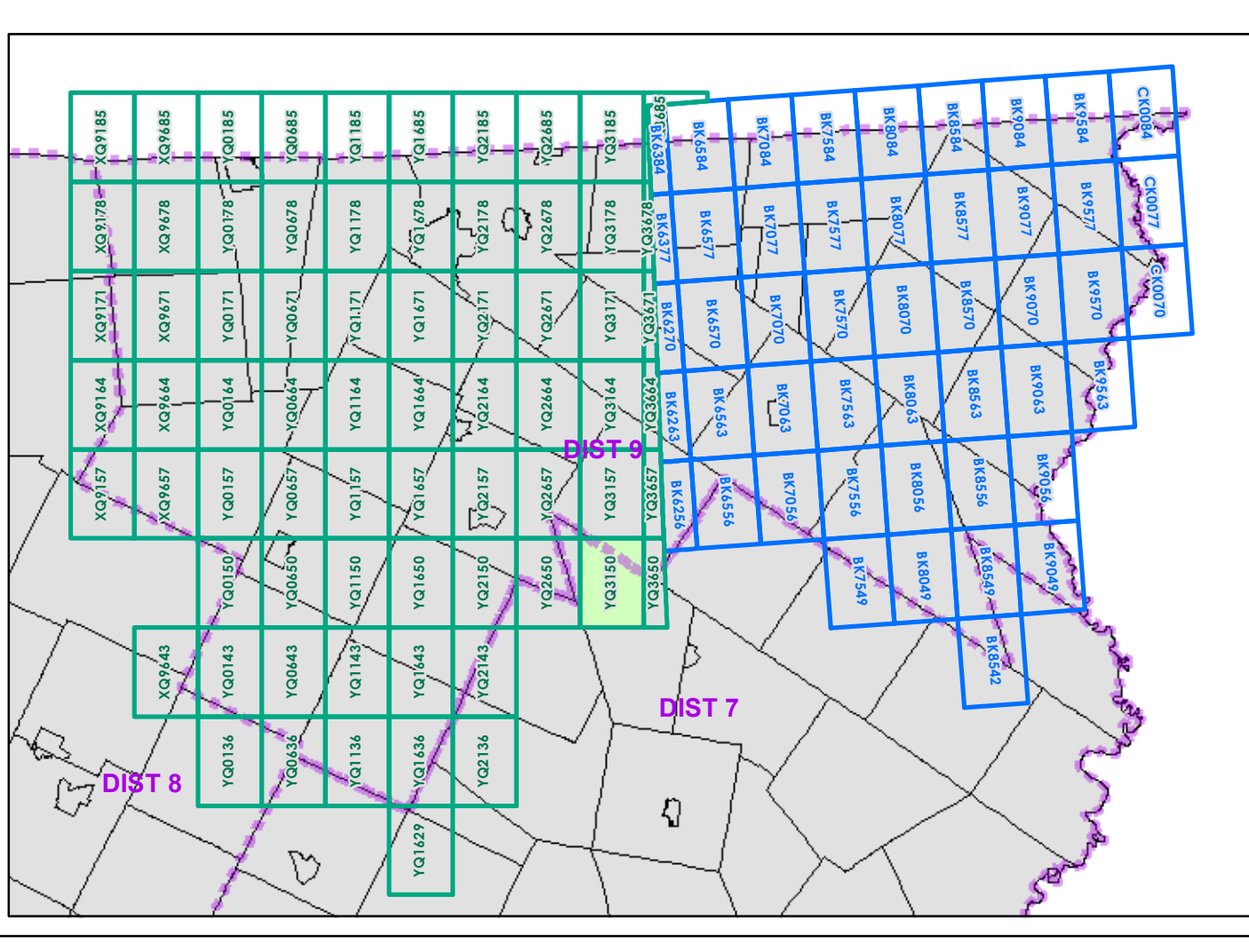
0 0.2 0.4 Miles  
 Scale 1:12,672 (printed size: 24 x 36 inches)

**FIELD ASSESSMENT MAP SERIES**  
 USNG Page #: 18TYQ2685  
 Sheet ID: YQ2685  
 District: 9

**TOWNS INCLUDED ON SHEET**  
 Derby  
 Derby Line Village  
 Holland



- |   |  |  |
|---|--|--|
| <ul style="list-style-type: none"> <li><span style="color: green;">—</span> Interstate</li> <li><span style="color: brown;">—</span> Interstate Ramp</li> <li><span style="color: red;">—</span> Divided U.S. Highway</li> <li><span style="color: orange;">—</span> U.S. Highway Ramp</li> <li><span style="color: red;">—</span> U.S. Highway</li> <li><span style="color: green;">—</span> State Highway - Paved</li> <li><span style="color: green;">—</span> State Highway - Gravel</li> <li><span style="color: green;">—</span> State Highway Ramp - Paved</li> <li><span style="color: black;">—</span> Class 1 - Paved</li> <li><span style="color: black;">—</span> Class 2 - Paved</li> <li><span style="color: black;">—</span> Class 2 - Graded Earth</li> <li><span style="color: black;">—</span> Class 3 - Paved</li> <li><span style="color: black;">—</span> Class 3 - Gravel</li> <li><span style="color: black;">—</span> Class 3 - Graded Earth</li> <li><span style="color: black;">—</span> Class 3 - Unimproved / Primitive</li> <li><span style="color: black;">—</span> Class 4 - Paved</li> <li><span style="color: black;">—</span> Class 4 - Gravel</li> <li><span style="color: black;">—</span> Class 4 - Graded Earth</li> <li><span style="color: black;">—</span> Class 4 - Unimproved / Primitive</li> <li><span style="color: black;">—</span> Class 4 - Impassable or Untraveled</li> <li><span style="color: black;">—</span> National or State Forest Highway</li> <li><span style="color: black;">—</span> Legal Trail</li> <li><span style="color: black;">—</span> Private</li> <li><span style="color: black;">—</span> Discontinued</li> <li><span style="color: red;">—</span> Proposed Highway</li> </ul> | <p><b>Functional Class</b></p> <ul style="list-style-type: none"> <li><span style="color: red;">—</span> 2 - Principal Arterial - Freeways and Expressways</li> <li><span style="color: orange;">—</span> 3 - Principal Arterial - Other</li> <li><span style="color: green;">—</span> 4 - Minor Arterial</li> <li><span style="color: blue;">—</span> 5 - Major Collector</li> <li><span style="color: blue;">—</span> 6 - Minor Collector</li> </ul> <p><b>Bridge/Culvert</b></p> <ul style="list-style-type: none"> <li><span style="color: black;">—</span> Bridge or Culvert Greater than 20'</li> <li><span style="color: black;">—</span> Bridge or Culvert 6' - 20'</li> <li><span style="color: blue;">▲</span> VOBCIT Bridge</li> <li><span style="color: blue;">▲</span> VOBCIT Culvert</li> </ul> <p><b>Railroad</b></p> <ul style="list-style-type: none"> <li><span style="color: black;">—</span> Railroad</li> <li><span style="color: black;">—</span> Inactive Railroad - Rail Trail</li> <li><span style="color: red;">D</span> VTrans District Office</li> <li><span style="color: black;">—</span> Building</li> <li><span style="color: black;">—</span> Cemetery</li> <li><span style="color: black;">—</span> Airport</li> <li><span style="color: blue;">—</span> Named Lake-Pond</li> <li><span style="color: blue;">—</span> Unnamed Lake-Pond</li> <li><span style="color: blue;">—</span> Named River-Stream</li> <li><span style="color: blue;">—</span> Unnamed River-Stream</li> <li><span style="color: black;">—</span> Public Land</li> </ul> | <ul style="list-style-type: none"> <li><span style="color: green;">—</span> U.S. National Grid 18T 5x7 Tile</li> <li><span style="color: blue;">—</span> U.S. National Grid 19T 5x7 Tile</li> <li><span style="color: blue;">—</span> District Boundary</li> <li><span style="color: red;">—</span> Town Boundary</li> </ul> <p>1,000 meter US National Grid<br/>North American Datum 1983<br/>Grid Zone Designation: 18T</p> <p>1,000 meter US National Grid<br/>North American Datum 1983<br/>Grid Zone Designation: 19T</p> <p>Vermont State Plane Coordinate System<br/>North American Datum of 1983<br/>SPCS Zone Identifier: 4400<br/>Geoidetic Reference System 80<br/>500-meter grid, Easting - Northing</p> <p>Map generated: 03 November 2015</p> <p>Contact information:<br/>Vermont Agency of Transportation<br/>- Mapping Section<br/>1 National Life Drive, Montpelier, VT 05633-5001<br/>Telephone: 802-828-2600</p> <p>This map was funded in part through grants from the Federal Highway Administration, U.S. Department of Transportation. The representation of the authors expressed herein do not necessarily state or reflect those of the U.S. Department of Transportation.</p> |
|---|--|--|



0 0.2 0.4 Miles

Scale 1:12,672 (printed size: 24 x 36 inches)

**FIELD ASSESSMENT MAP SERIES**

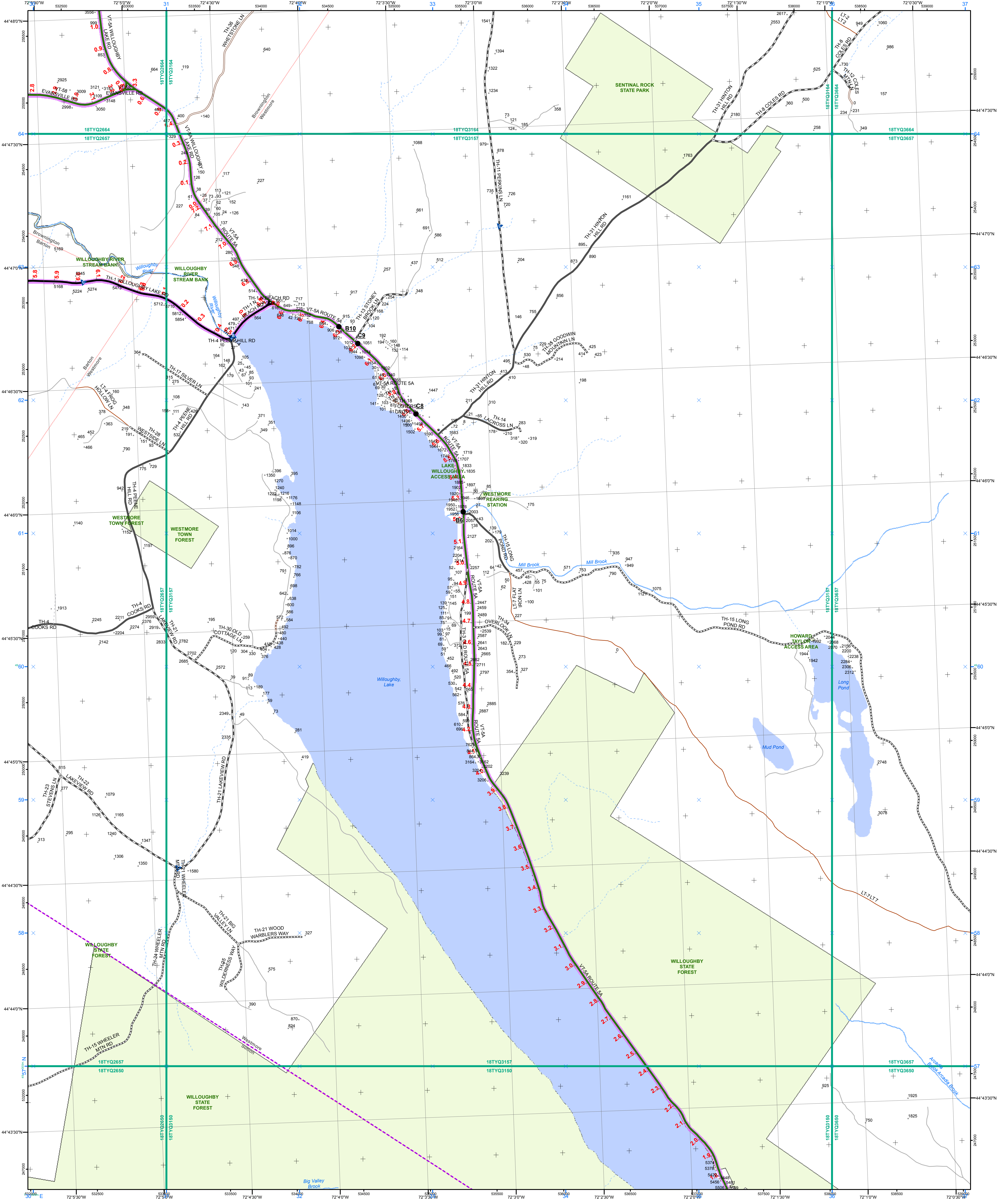
USNG Page #: **18TYQ3150**

Sheet ID: **YQ3150**

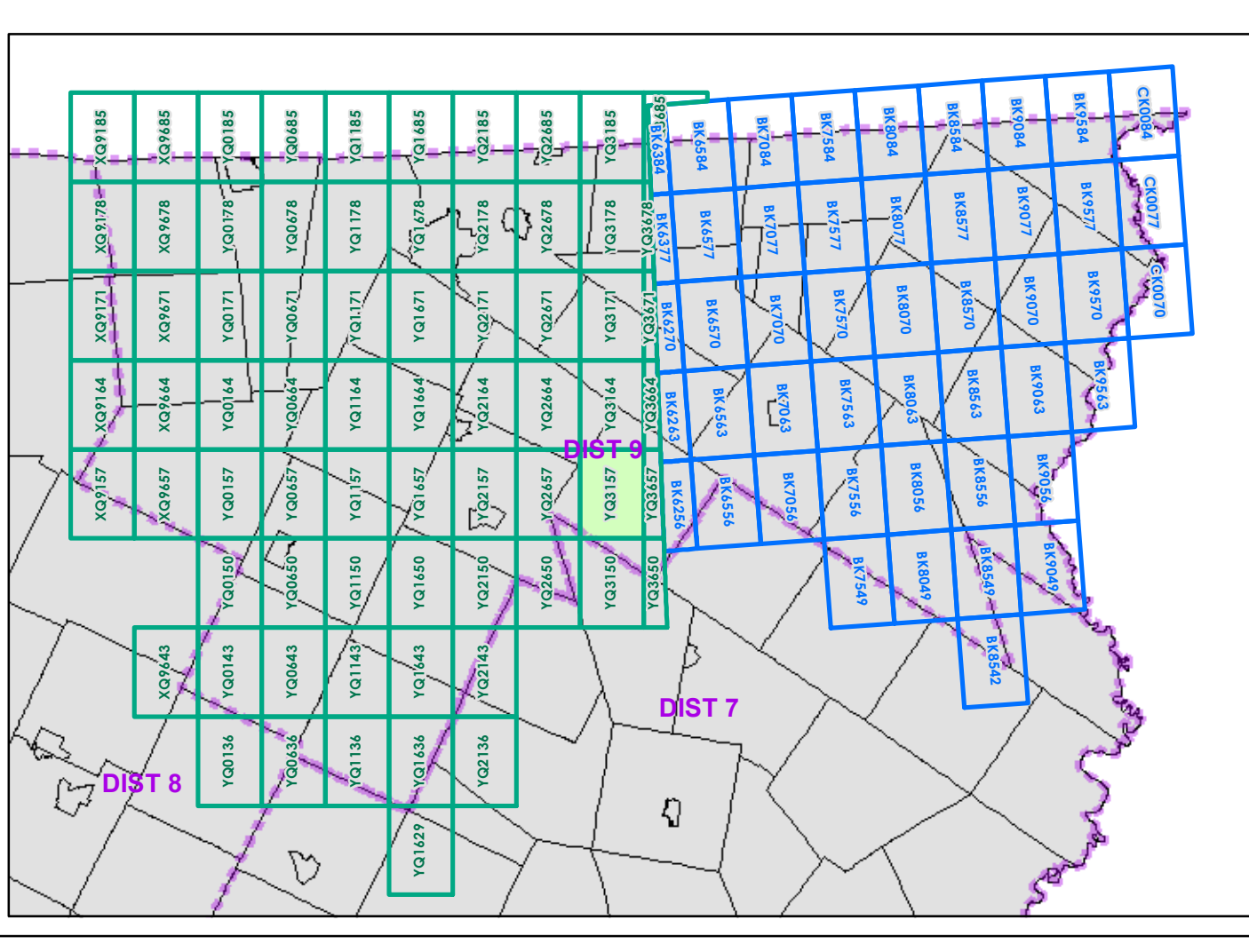
District: **9**

**TOWNS INCLUDED ON SHEET**

Barton  
Newark  
Sheffield  
Sutton  
Westmore



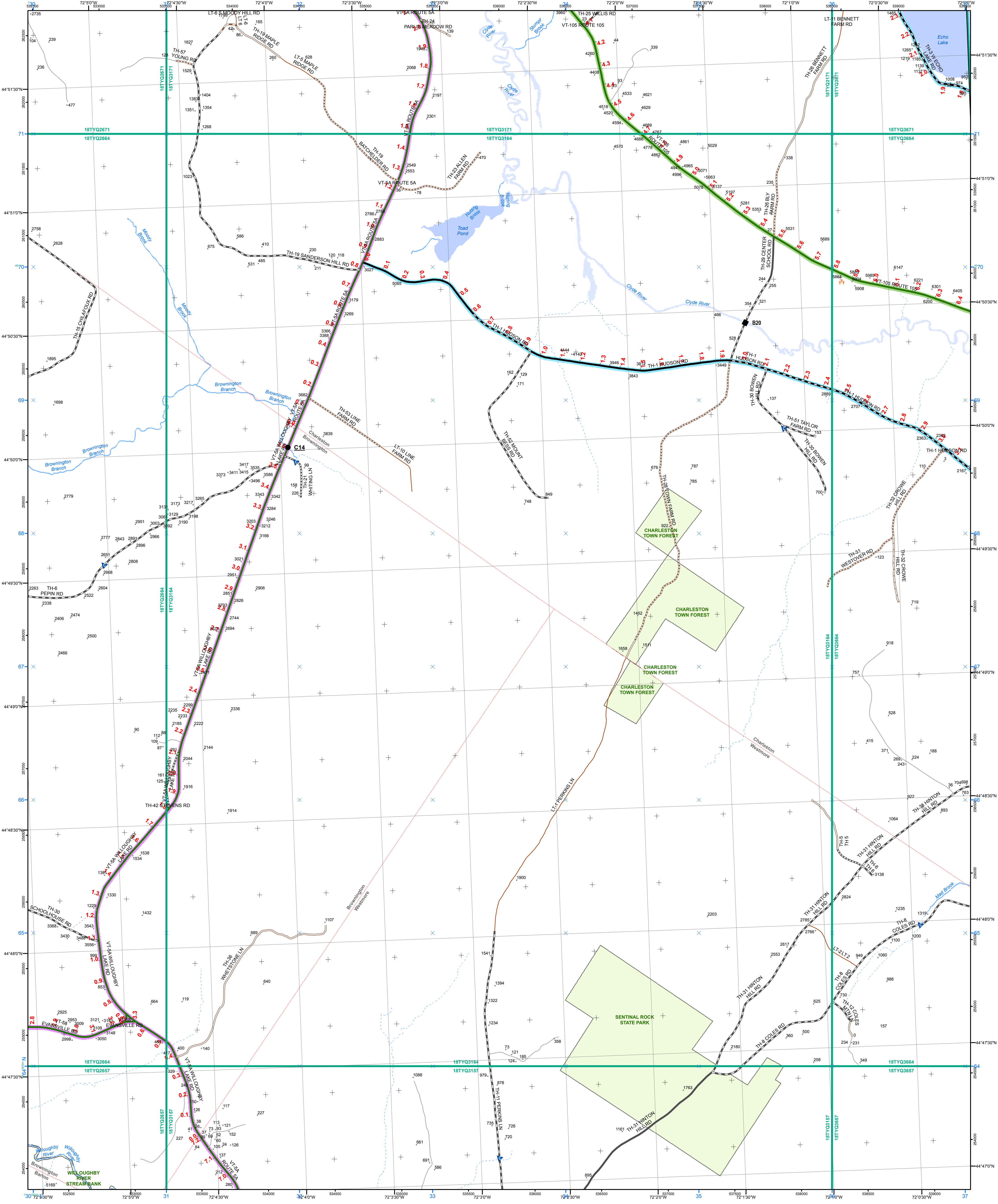
- |  |   |   |
|--|---|---|
| <ul style="list-style-type: none"> <li><span style="color: green;">—</span> Interstate</li> <li><span style="color: brown;">—</span> Interstate Ramp</li> <li><span style="color: red;">—</span> Divided U.S. Highway</li> <li><span style="color: orange;">—</span> U.S. Highway Ramp</li> <li><span style="color: red;">—</span> U.S. Highway</li> <li><span style="color: green;">—</span> State Highway - Paved</li> <li><span style="color: green;">—</span> State Highway - Gravel</li> <li><span style="color: green;">—</span> State Highway Ramp - Paved</li> <li><span style="color: green;">—</span> Class 1 - Paved</li> <li><span style="color: green;">—</span> Class 2 - Paved</li> <li><span style="color: green;">—</span> Class 2 - Gravel</li> <li><span style="color: green;">—</span> Class 2 - Graded Earth</li> <li><span style="color: green;">—</span> Class 3 - Paved</li> <li><span style="color: green;">—</span> Class 3 - Gravel</li> <li><span style="color: green;">—</span> Class 3 - Graded Earth</li> <li><span style="color: green;">—</span> Class 3 - Unimproved / Primitive</li> <li><span style="color: green;">—</span> Class 4 - Paved</li> <li><span style="color: green;">—</span> Class 4 - Gravel</li> <li><span style="color: green;">—</span> Class 4 - Graded Earth</li> <li><span style="color: green;">—</span> Class 4 - Unimproved / Primitive</li> <li><span style="color: green;">—</span> Class 4 - Impassable or Untraveled</li> <li><span style="color: green;">—</span> National or State Forest Highway</li> <li><span style="color: green;">—</span> Legal Trail</li> <li><span style="color: green;">—</span> Private</li> <li><span style="color: green;">—</span> Discontinued</li> <li><span style="color: green;">—</span> Proposed Highway</li> </ul> | <ul style="list-style-type: none"> <li><span style="color: red;">—</span> 2 - Principal Arterial - Freeways and Expressways</li> <li><span style="color: orange;">—</span> 3 - Principal Arterial - Other</li> <li><span style="color: green;">—</span> 4 - Minor Arterial</li> <li><span style="color: blue;">—</span> 5 - Major Collector</li> <li><span style="color: blue;">—</span> 6 - Minor Collector</li> </ul> | <ul style="list-style-type: none"> <li><span style="color: green;">—</span> U.S. National Grid 18T 5x7 Tile</li> <li><span style="color: blue;">—</span> U.S. National Grid 19T 5x7 Tile</li> <li><span style="color: purple;">—</span> District Boundary</li> <li><span style="color: purple;">—</span> Town Boundary</li> </ul> |
|--|---|---|
- 2.2** Distance along linear referenced Highway (route log measure)
- B20 / C20** State Bridge or Culvert Identifier  
**B20 / C20** Town Bridge or Culvert Identifier



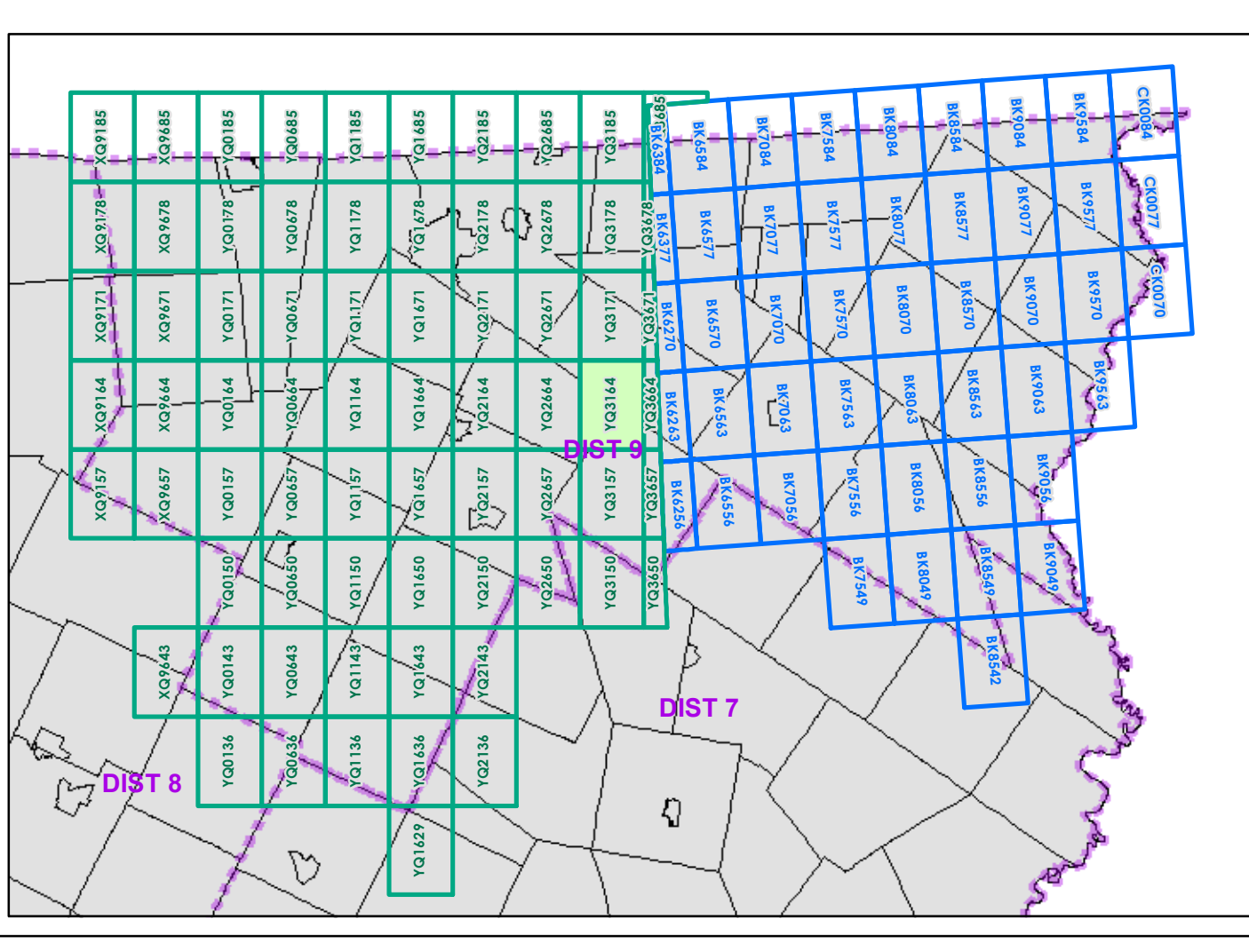
0 0.2 0.4 Miles  
 Scale 1:12,672 (printed size: 24 x 36 inches)

**FIELD ASSESSMENT MAP SERIES**  
 USNG Page #: **18TYQ3157**  
 Sheet ID: **YQ3157**  
 District: **9**

**TOWNS INCLUDED ON SHEET**  
 Barton  
 Brownington  
 Sutton  
 Westmore



- Functional Class**
    - 2 - Principal Arterial - Freeways and Expressways
    - 3 - Principal Arterial - Other
    - 4 - Minor Arterial
    - 5 - Major Collector
    - 6 - Minor Collector
  - Bridge/Culvert**
    - Bridge or Culvert Greater than 20'
    - Bridge or Culvert 6' - 20'
    - VOBCIT Bridge
    - VOBCIT Culvert
  - Railroad**
    - Railroad
    - Inactive Railroad - Rail Trail
    - VTTrans District Office
    - Building
    - Cemetery
    - Airport
    - Named Lake-Pond
    - Unnamed Lake-Pond
    - Named River-Stream
    - Unnamed River-Stream
    - Public Land
  - Other**
    - U.S. National Grid 18T 5x7 Tile
    - U.S. National Grid 19T 5x7 Tile
    - District Boundary
    - Town Boundary
- 1,000 meter US National Grid  
North American Datum 1983  
Grid Zone Designation: 18T
- 1,000 meter US National Grid  
North American Datum 1983  
Grid Zone Designation: 19T
- Vermont State Plane Coordinate System  
North American Datum of 1983  
SPCS Zone Identifier: 4400  
Geoidetic Reference System 80  
500-meter grid, Easting - Northing  
Map generated: 03 November 2015
- Contact information:  
Vermont Agency of Transportation  
- Mapping Section  
1 National Life Drive, Montpelier, VT 05633-5001  
Telephone: 802-828-2600
- This map was funded in part through grants from the Federal Highway Administration, U.S. Department of Transportation. The representation of the authors expressed herein do not necessarily state or reflect those of the U.S. Department of Transportation.
- 2.2** Distance along linear referenced highway (route log measure)  
**B20 / C20** State Bridge or Culvert Identifier  
**B20 / C20** Town Bridge or Culvert Identifier

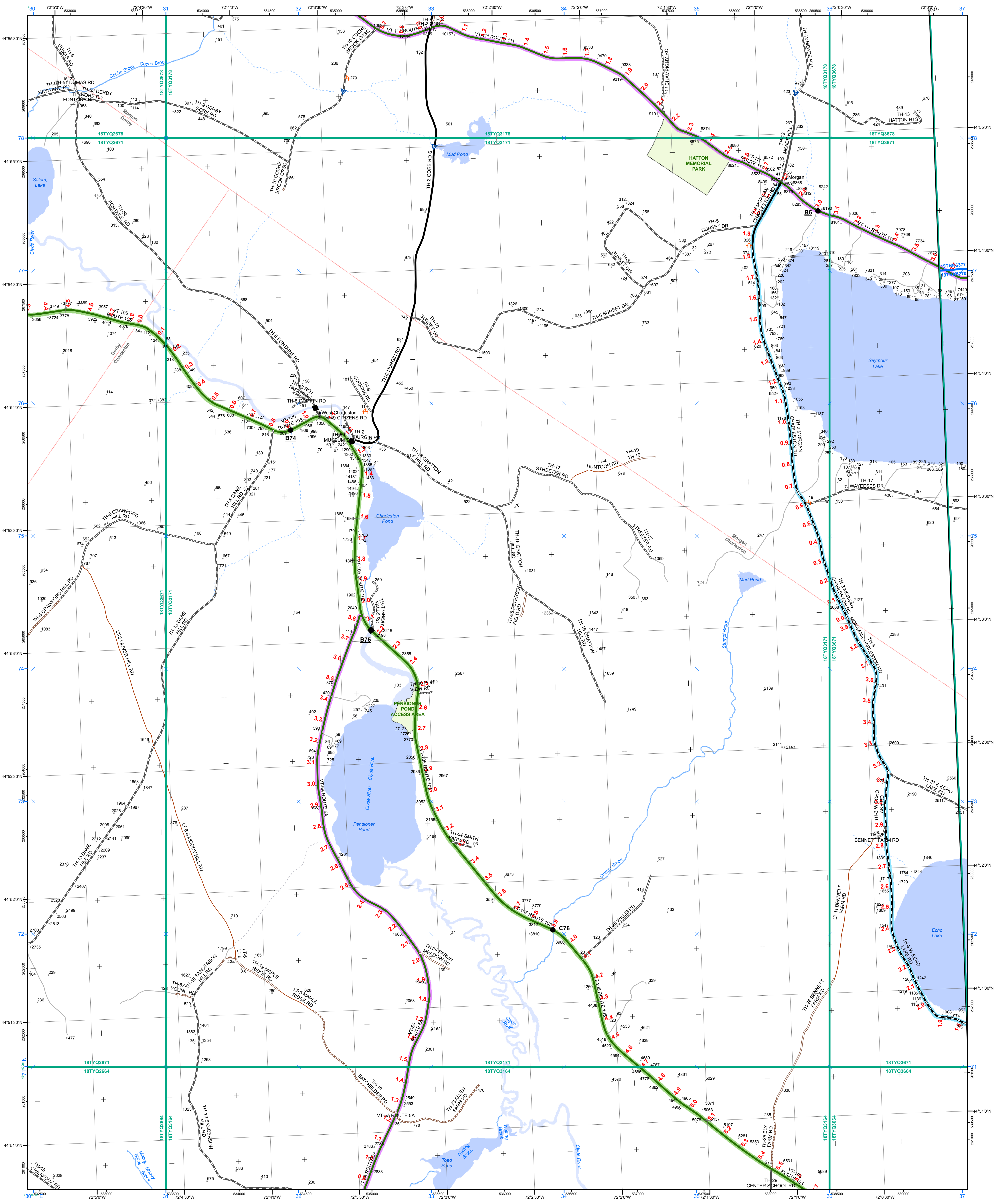


0 0.2 0.4 Miles

Scale 1:12,672 (printed size: 24 x 36 inches)

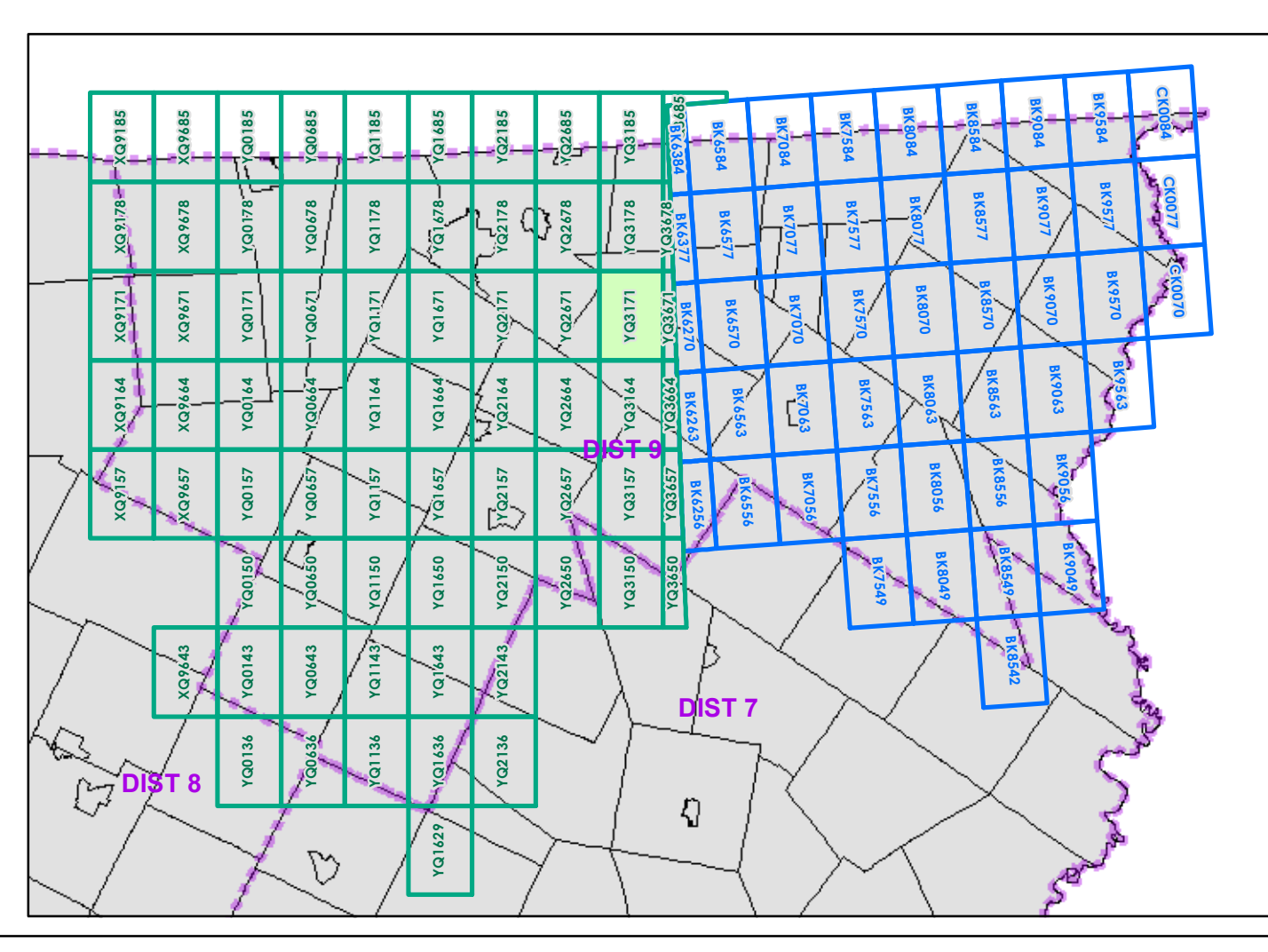
**FIELD ASSESSMENT MAP SERIES**  
USNG Page #: **18TYQ3164**  
Sheet ID: **YQ3164**  
District: **9**

**TOWNS INCLUDED ON SHEET**  
Barton  
Brownington  
Charleston  
Westmore



- Interstate
- Interstate Ramp
- Divided U.S. Highway
- U.S. Highway Ramp
- U.S. Highway
- State Highway - Paved
- State Highway - Gravel
- State Highway Ramp - Paved
- Class 1 - Paved
- Class 2 - Paved
- Class 2 - Gravel
- Class 2 - Graded Earth
- Class 3 - Paved
- Class 3 - Gravel
- Class 3 - Graded Earth
- Class 3 - Unimproved / Primitive
- Class 4 - Paved
- Class 4 - Gravel
- Class 4 - Graded Earth
- Class 4 - Unimproved / Primitive
- Class 4 - Impassable or Untraveled
- National or State Forest Highway
- Legal Trail
- Private
- Discontinued
- Proposed Highway

- Functional Class**
  - 2 - Principal Arterial - Freeways and Expressways
  - 3 - Principal Arterial - Other
  - 4 - Minor Arterial
  - 5 - Major Collector
  - 6 - Minor Collector
- Bridge/Culvert**
- Bridge or Culvert Greater than 20'
  - Bridge or Culvert 6' - 20'
  - VOBCIT Bridge
  - VOBCIT Culvert
- Railroad**
- Railroad
  - Inactive Railroad - Rail Trail
  - VTTrans District Office
  - Building
  - Cemetery
  - Airport
  - Named Lake-Pond
  - Unnamed Lake-Pond
  - Named River-Stream
  - Unnamed River-Stream
  - Public Land
- 2.2 Distance along linear referenced Highway (route log measure)**
- B20 / C20 State Bridge or Culvert Identifier**  
**B20 / C20 Town Bridge or Culvert Identifier**



0 0.2 0.4 Miles

Scale 1:12,672 (printed size: 24 x 36 inches)

**FIELD ASSESSMENT MAP SERIES**

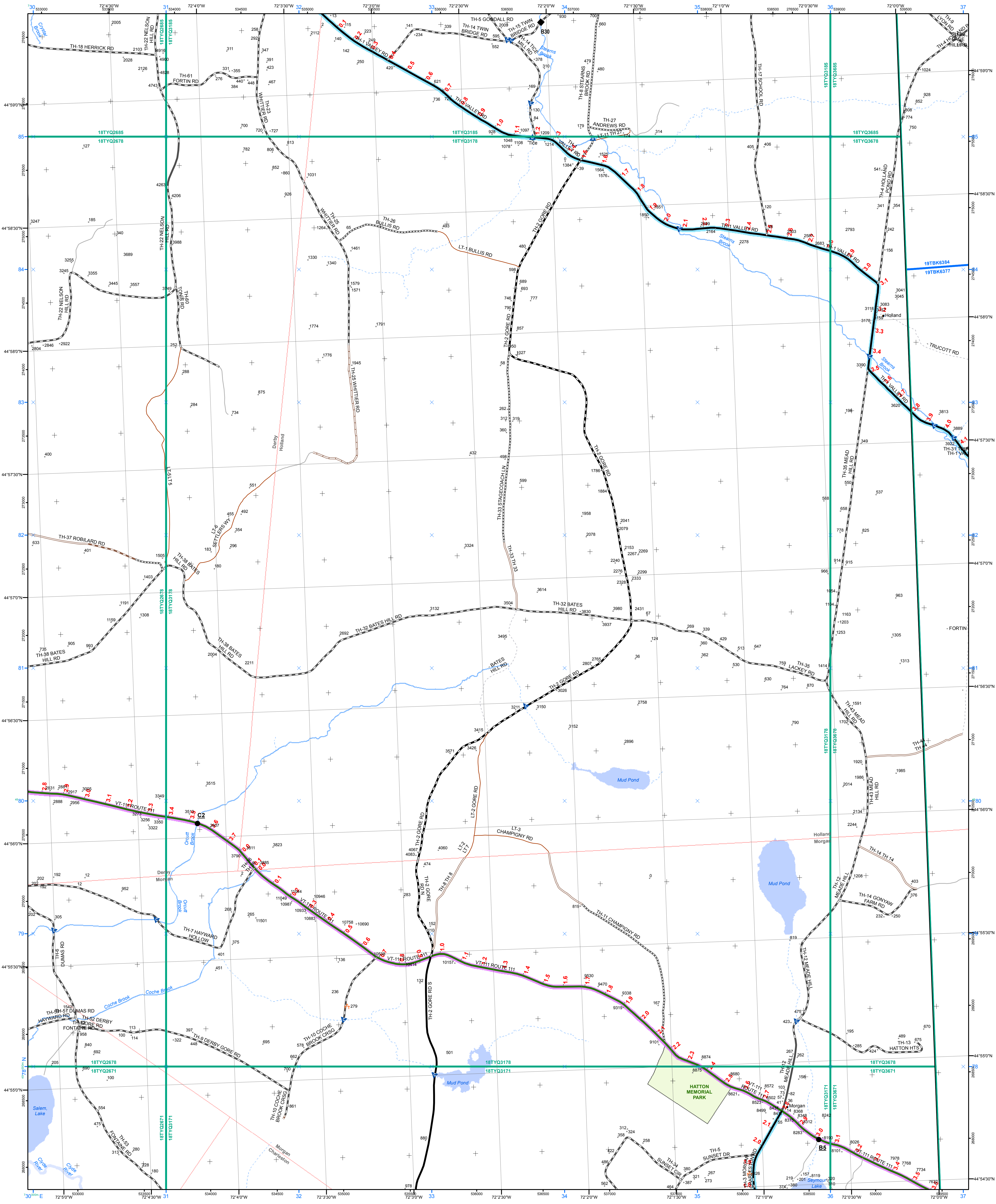
USNG Page #: 18TYQ3171

Sheet ID: YQ3171

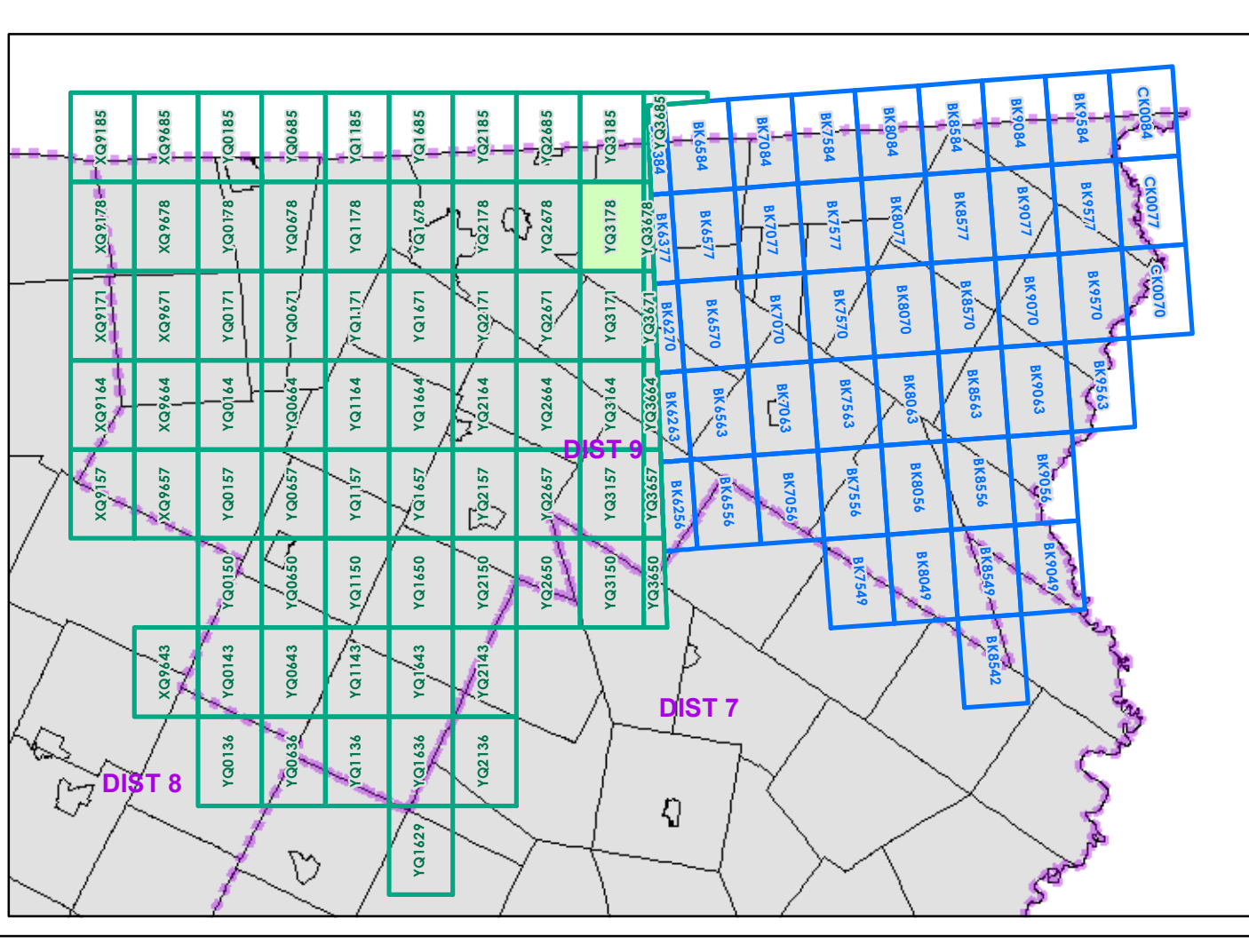
District: 9

**TOWNS INCLUDED ON SHEET**

Brownington  
 Charleston  
 Derby  
 Morgan



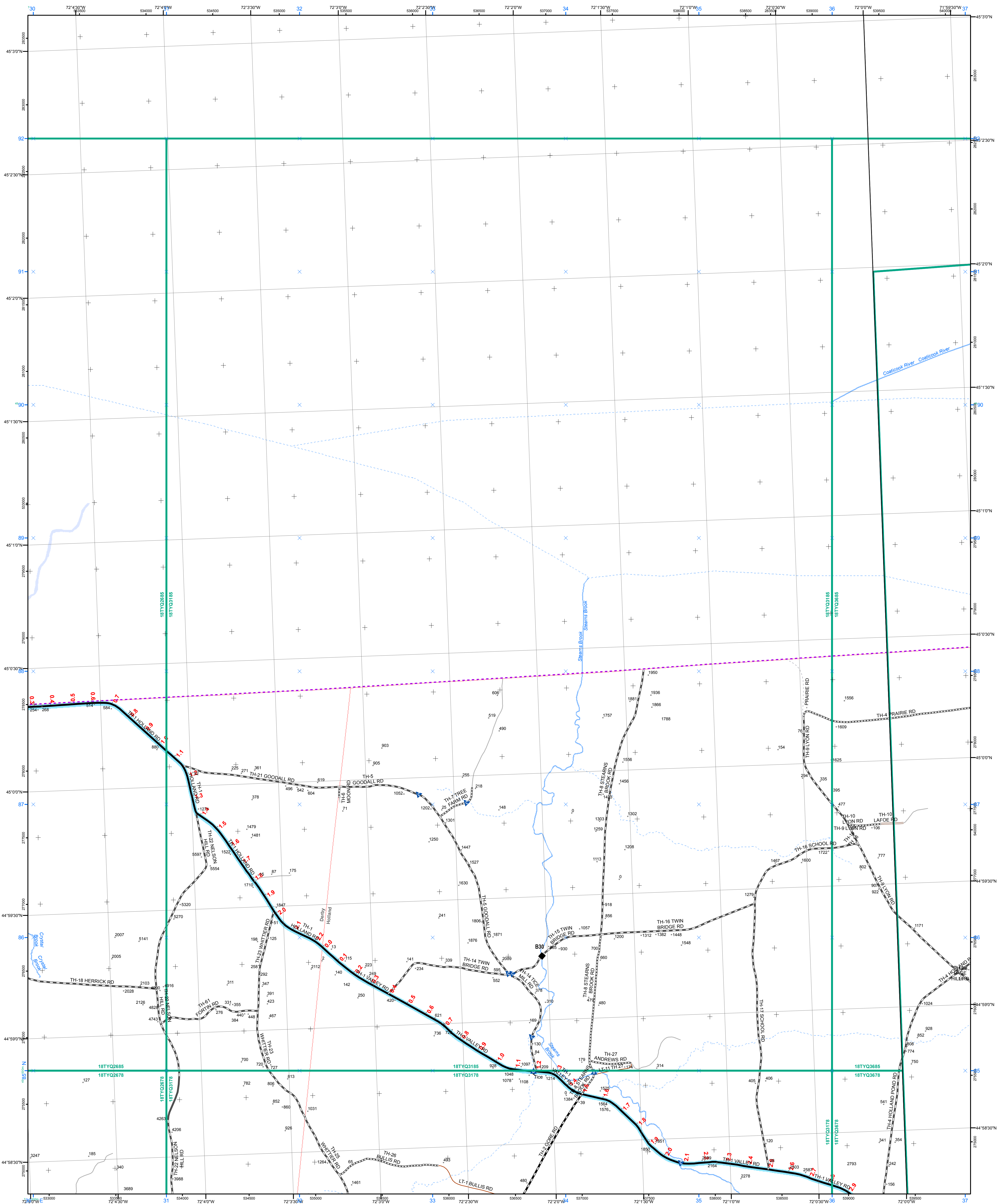
- |   |   |  |
|---|---|--|
| <ul style="list-style-type: none"> <li><span style="color: green;">—</span> Interstate</li> <li><span style="color: brown;">—</span> Interstate Ramp</li> <li><span style="color: red;">—</span> Divided U.S. Highway</li> <li><span style="color: orange;">—</span> U.S. Highway Ramp</li> <li><span style="color: red;">—</span> U.S. Highway</li> <li><span style="color: green;">—</span> State Highway - Paved</li> <li><span style="color: green;">—</span> State Highway - Gravel</li> <li><span style="color: green;">—</span> State Highway Ramp - Paved</li> <li><span style="color: green;">—</span> Class 1 - Paved</li> <li><span style="color: green;">—</span> Class 2 - Paved</li> <li><span style="color: green;">—</span> Class 2 - Graded Earth</li> <li><span style="color: green;">—</span> Class 3 - Paved</li> <li><span style="color: green;">—</span> Class 3 - Gravel</li> <li><span style="color: green;">—</span> Class 3 - Graded Earth</li> <li><span style="color: green;">—</span> Class 3 - Unimproved / Primitive</li> <li><span style="color: green;">—</span> Class 4 - Paved</li> <li><span style="color: green;">—</span> Class 4 - Gravel</li> <li><span style="color: green;">—</span> Class 4 - Graded Earth</li> <li><span style="color: green;">—</span> Class 4 - Unimproved / Primitive</li> <li><span style="color: green;">—</span> Class 4 - Impassable or Untraveled</li> <li><span style="color: green;">—</span> National or State Forest Highway</li> <li><span style="color: green;">—</span> Legal Trail</li> <li><span style="color: green;">—</span> Private</li> <li><span style="color: green;">—</span> Discontinued</li> <li><span style="color: green;">—</span> Proposed Highway</li> </ul> | <ul style="list-style-type: none"> <li><span style="color: red;">—</span> 2 - Principal Arterial - Freeways and Expressways</li> <li><span style="color: orange;">—</span> 3 - Principal Arterial - Other</li> <li><span style="color: green;">—</span> 4 - Minor Arterial</li> <li><span style="color: blue;">—</span> 5 - Major Collector</li> <li><span style="color: blue;">—</span> 6 - Minor Collector</li> </ul> | <ul style="list-style-type: none"> <li><span style="color: green;">—</span> U.S. National Grid 18T 5x7 Tile</li> <li><span style="color: blue;">—</span> U.S. National Grid 19T 5x7 Tile</li> <li><span style="color: red;">—</span> District Boundary</li> <li><span style="color: purple;">—</span> Town Boundary</li> </ul> |
|---|---|--|
- 2.2** Distance along linear referenced Highway (route log measure)  
**B20 / C20** State Bridge or Culvert Identifier  
**B20 / C20** Town Bridge or Culvert Identifier



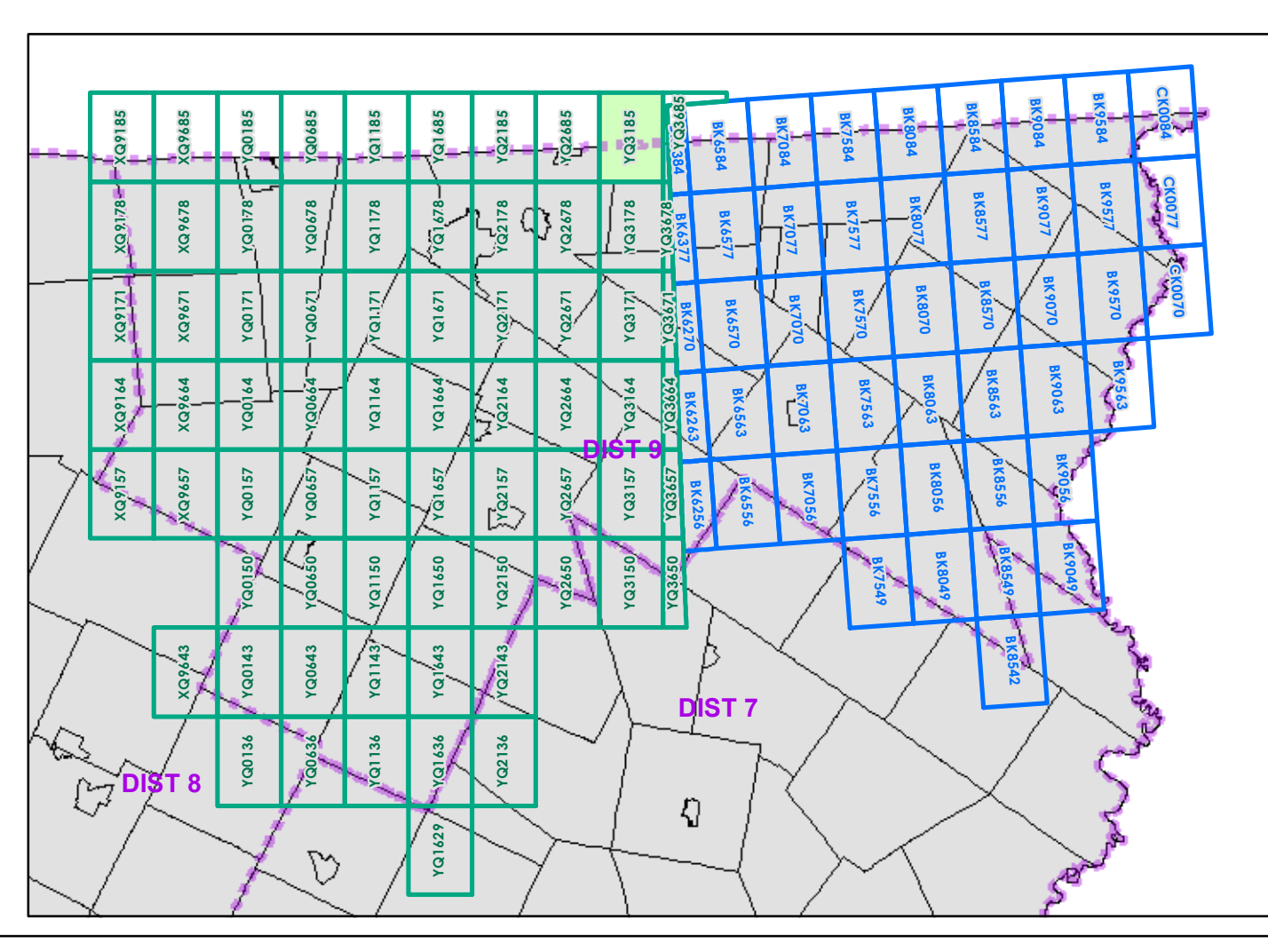
0 0.2 0.4 Miles  
 Scale 1:12,672 (printed size: 24 x 36 inches)

**FIELD ASSESSMENT MAP SERIES**  
 USNG Page #: **18TYQ3178**  
 Sheet ID: **YQ3178**  
 District: **9**

**TOWNS INCLUDED ON SHEET**  
 Charleston  
 Derby  
 Holland  
 Morgan



- Functional Class**
  - 2 - Principal Arterial - Freeways and Expressways
  - 3 - Principal Arterial - Other
  - 4 - Minor Arterial
  - 5 - Major Collector
  - 6 - Minor Collector
- Bridge/Culvert**
  - Bridge or Culvert Greater than 20'
  - Bridge or Culvert 6' - 20'
  - VOBCIT Bridge
  - VOBCIT Culvert
- Railroad**
  - Railroad
  - Inactive Railroad - Rail Trail
  - VTrans District Office
  - Building
  - Cemetery
  - Airport
  - Named Lake-Pond
  - Unnamed Lake-Pond
  - Named River-Stream
  - Unnamed River-Stream
  - Public Land
- 2.2 Distance along linear referenced Highway (route log measure)**
- B20 / C20 State Bridge or Culvert Identifier**
- B20 / C20 Town Bridge or Culvert Identifier**



0 0.2 0.4 Miles

Scale 1:12,672 (printed size: 24 x 36 inches)

**FIELD ASSESSMENT MAP SERIES**

USNG Page #: **18TYQ3185**

Sheet ID: **YQ3185**

District: **9**

**TOWNS INCLUDED ON SHEET**

Derby

Holland

1,000 meter US National Grid  
North American Datum 1983  
Grid Zone Designation: 18T

1,000 meter US National Grid  
North American Datum 1983  
Grid Zone Designation: 19T

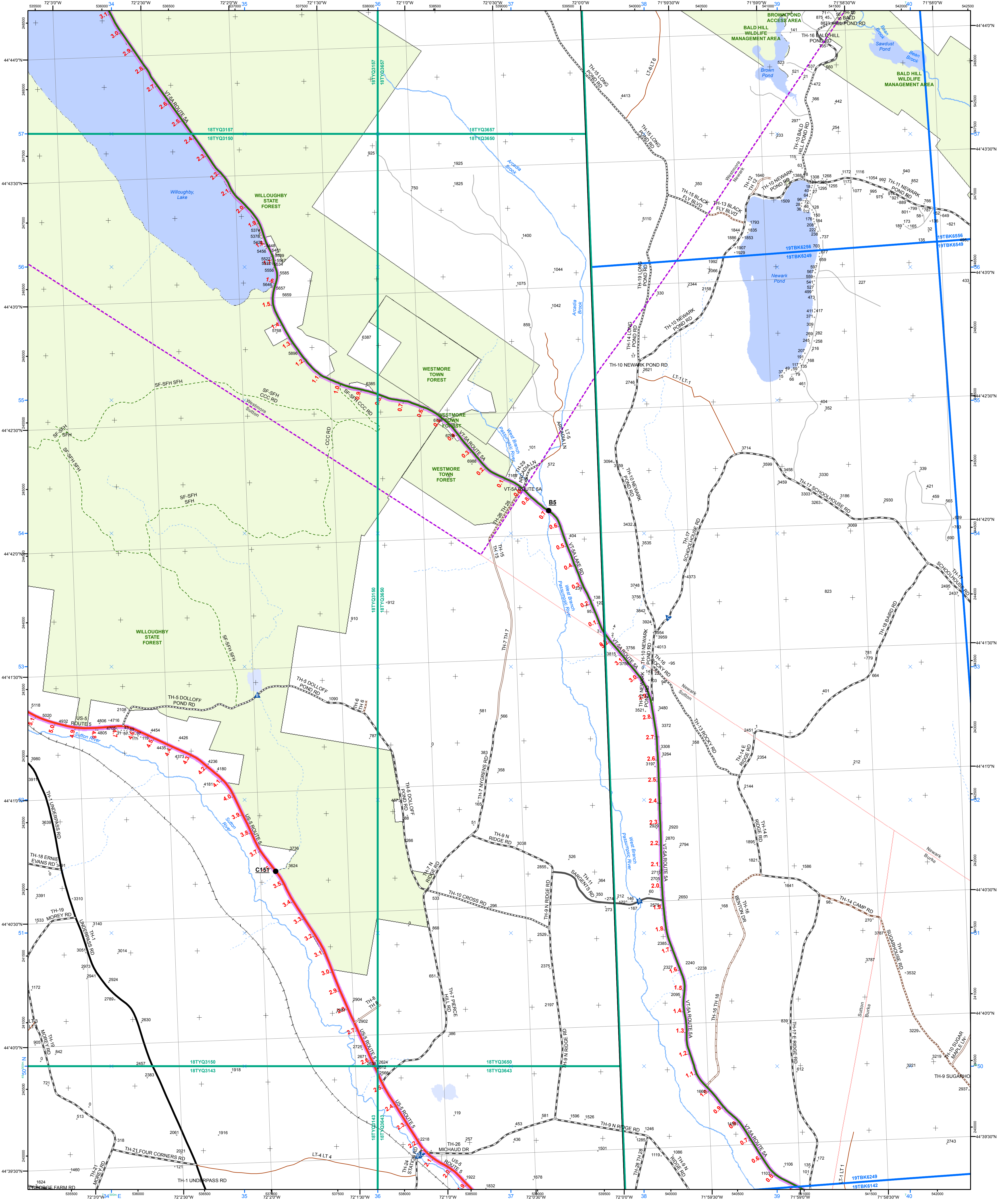
Vermont State Plane Coordinate System  
North American Datum of 1983  
SPCS Zone Identifier: 4400  
Geodetic Reference System 80  
500-meter grid, Easting - Northing

Map generated: 03 November 2015

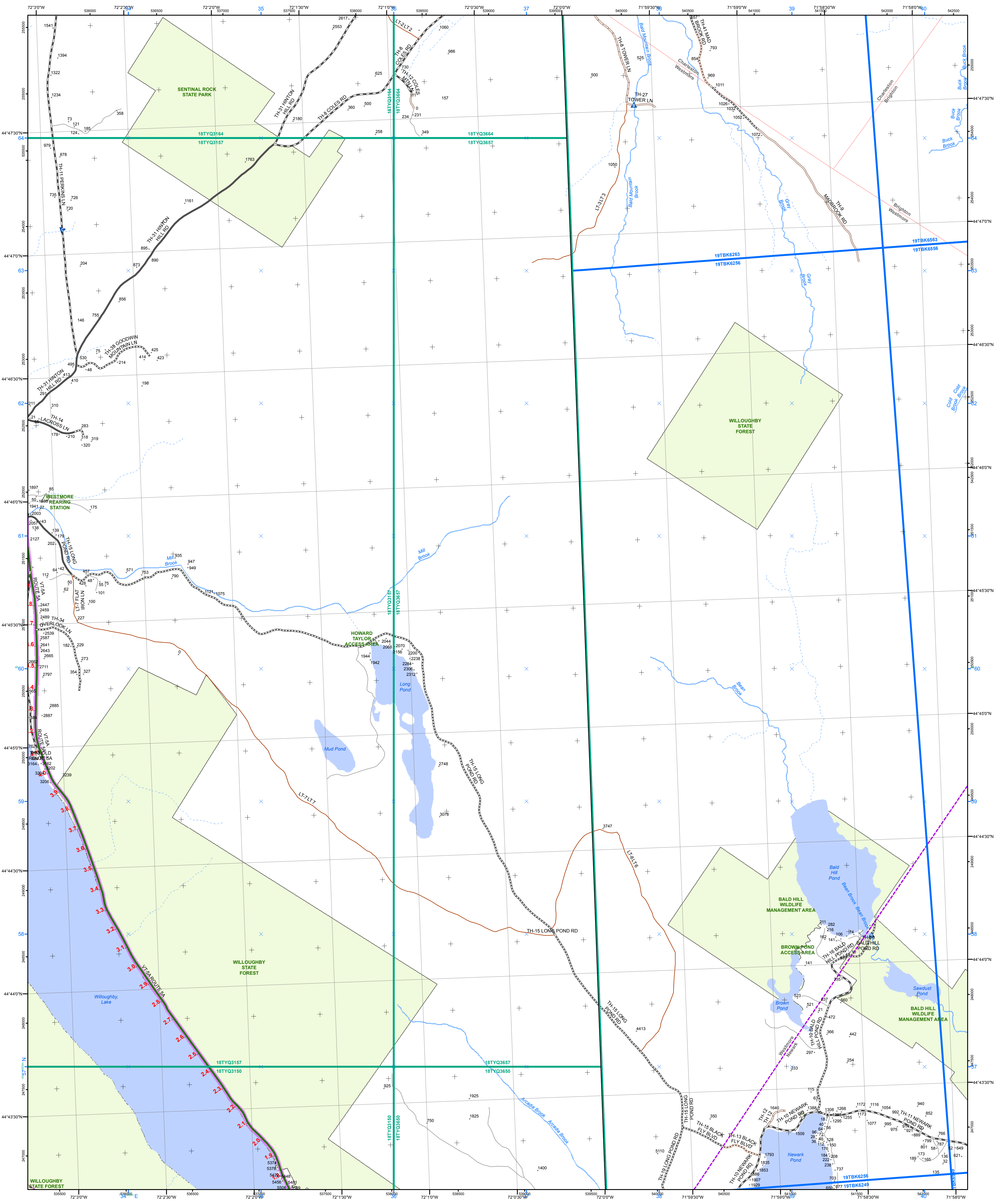
Contact information:  
Vermont Agency of Transportation  
- Mapping Section  
1 National Life Drive, Montpelier, VT 05633-5001  
Telephone: 802-828-2600

This map was funded in part through grants from the Federal Highway Administration, U.S. Department of Transportation. The representation of the authors expressed herein do not necessarily state or reflect those of the U.S. Department of Transportation.

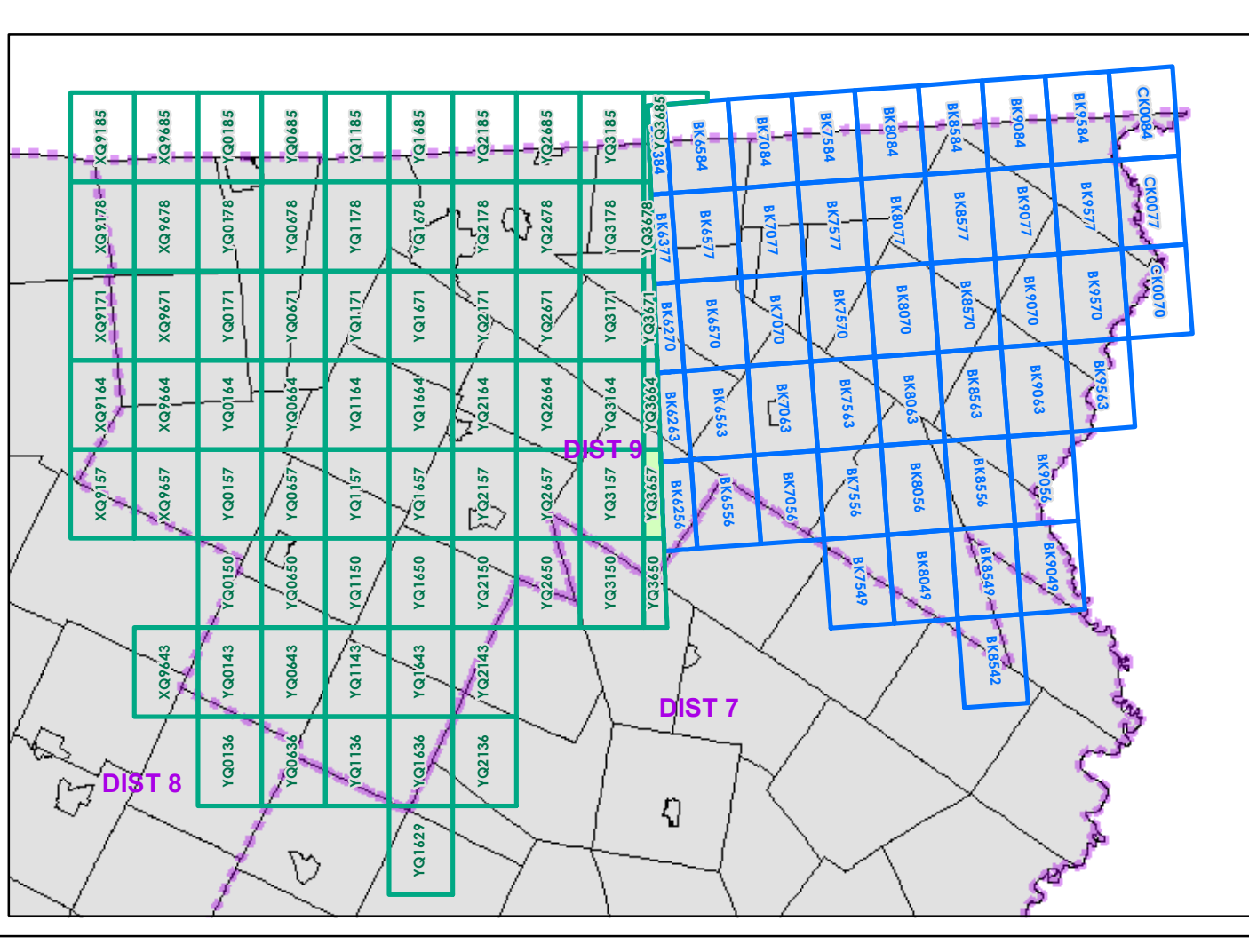




<ul style="list-style-type: none"> <li><span style="color: green;">—</span> Interstate</li> <li><span style="color: brown;">—</span> Interstate Ramp</li> <li><span style="color: red;">—</span> Divided U.S. Highway</li> <li><span style="color: orange;">—</span> U.S. Highway Ramp</li> <li><span style="color: red;">—</span> U.S. Highway</li> <li><span style="color: green;">—</span> State Highway - Paved</li> <li><span style="color: green;">—</span> State Highway - Gravel</li> <li><span style="color: green;">—</span> State Highway Ramp - Paved</li> <li><span style="color: black;">—</span> Class 1 - Paved</li> <li><span style="color: black;">—</span> Class 2 - Paved</li> <li><span style="color: black;">—</span> Class 2 - Gravel</li> <li><span style="color: black;">—</span> Class 3 - Paved</li> <li><span style="color: black;">—</span> Class 3 - Gravel</li> <li><span style="color: black;">—</span> Class 3 - Graded Earth</li> <li><span style="color: black;">—</span> Class 3 - Unimproved / Primitive</li> <li><span style="color: black;">—</span> Class 4 - Paved</li> <li><span style="color: black;">—</span> Class 4 - Gravel</li> <li><span style="color: black;">—</span> Class 4 - Graded Earth</li> <li><span style="color: black;">—</span> Class 4 - Unimproved / Primitive</li> <li><span style="color: black;">—</span> Class 4 - Impassable or Untraveled</li> <li><span style="color: black;">—</span> National or State Forest Highway</li> <li><span style="color: black;">—</span> Legal Trail</li> <li><span style="color: black;">—</span> Private</li> <li><span style="color: black;">—</span> Discontinued</li> <li><span style="color: black;">—</span> Proposed Highway</li> </ul>	<p><b>Functional Class</b></p> <ul style="list-style-type: none"> <li><span style="color: red;">—</span> 2 - Principal Arterial - Freeways and Expressways</li> <li><span style="color: orange;">—</span> 3 - Principal Arterial - Other</li> <li><span style="color: green;">—</span> 4 - Minor Arterial</li> <li><span style="color: blue;">—</span> 5 - Major Collector</li> <li><span style="color: purple;">—</span> 6 - Minor Collector</li> </ul> <p><b>Bridge/Culvert</b></p> <ul style="list-style-type: none"> <li><span style="color: black;">■</span> Bridge or Culvert Greater than 20'</li> <li><span style="color: black;">●</span> Bridge or Culvert 6' - 20'</li> <li><span style="color: blue;">▲</span> VOB/CIT Bridge</li> <li><span style="color: blue;">▼</span> VOB/CIT Culvert</li> </ul> <p><b>Railroad</b></p> <ul style="list-style-type: none"> <li><span style="color: black;">—</span> Railroad</li> <li><span style="color: black;">—</span> Inactive Railroad - Rail Trail</li> <li><span style="color: red;">D</span> VTrans District Office</li> <li><span style="color: black;">+</span> Building</li> <li><span style="color: black;">+</span> Cemetery</li> <li><span style="color: black;">+</span> Airport</li> <li><span style="color: blue;">+</span> Named Lake-Pond</li> <li><span style="color: blue;">+</span> Unnamed Lake-Pond</li> <li><span style="color: blue;">+</span> Named River-Stream</li> <li><span style="color: blue;">+</span> Unnamed River-Stream</li> <li><span style="color: black;">+</span> Public Land</li> </ul>	<ul style="list-style-type: none"> <li><span style="color: green;">—</span> U.S. National Grid 18T 5x7 Tile</li> <li><span style="color: blue;">—</span> U.S. National Grid 19T 5x7 Tile</li> <li><span style="color: purple;">—</span> District Boundary</li> <li><span style="color: red;">—</span> Town Boundary</li> </ul> <p>1,000 meter US National Grid North American Datum 1983 Grid Zone Designation: 18T</p> <p>1,000 meter US National Grid North American Datum 1983 Grid Zone Designation: 19T</p> <p>Vermont State Plane Coordinate System North American Datum of 1983 SPCS Zone Identifier: 4400 Geodetic Reference System 80 500-meter grid, Easting - Northing</p> <p>Map generated: 03 November 2015</p> <p>Contact information: Vermont Agency of Transportation - Mapping Section 1 National Life Drive, Montpelier, VT 05633-5001 Telephone: 802-828-2600</p> <p>This map was funded in part through grants from the Federal Highway Administration, U.S. Department of Transportation. The representation of the authors expressed herein do not necessarily state or reflect those of the U.S. Department of Transportation.</p>	<p>0 0.2 0.4 Miles</p> <p>Scale 1:12,672 (printed size: 24 x 36 inches)</p> <p><b>FIELD ASSESSMENT MAP SERIES</b></p> <p>USNG Page #: <b>18TYQ3650</b></p> <p>Sheet ID: <b>YQ3650</b></p> <p>District: <b>9</b></p> <p><b>TOWNS INCLUDED ON SHEET</b></p> <p>Burke Newark Sutton Westmore</p>
---	--	---	---



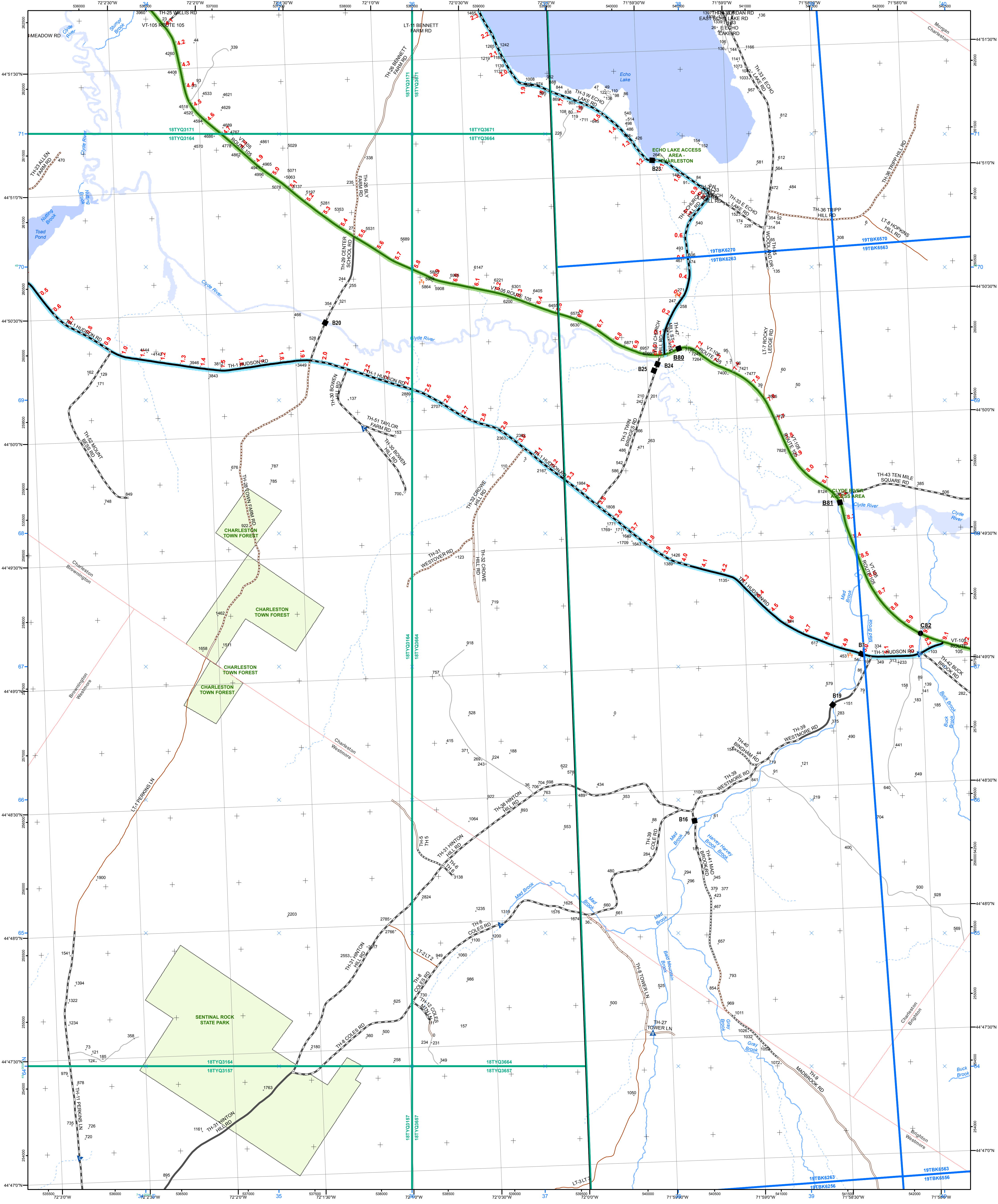
- |  |   |  |
|--|---|--|
| <ul style="list-style-type: none"> <li><span style="color: green;">—</span> Interstate</li> <li><span style="color: brown;">—</span> Interstate Ramp</li> <li><span style="color: red;">—</span> Divided U.S. Highway</li> <li><span style="color: orange;">—</span> U.S. Highway Ramp</li> <li><span style="color: red;">—</span> U.S. Highway</li> <li><span style="color: green;">—</span> State Highway - Paved</li> <li><span style="color: green;">—</span> State Highway - Gravel</li> <li><span style="color: green;">—</span> State Highway Ramp - Paved</li> <li><span style="color: black;">—</span> Class 1 - Paved</li> <li><span style="color: black;">—</span> Class 2 - Paved</li> <li><span style="color: black;">—</span> Class 2 - Gravel</li> <li><span style="color: black;">—</span> Class 2 - Graded Earth</li> <li><span style="color: black;">—</span> Class 3 - Paved</li> <li><span style="color: black;">—</span> Class 3 - Gravel</li> <li><span style="color: black;">—</span> Class 3 - Graded Earth</li> <li><span style="color: black;">—</span> Class 3 - Unimproved / Primitive</li> <li><span style="color: black;">—</span> Class 4 - Paved</li> <li><span style="color: black;">—</span> Class 4 - Gravel</li> <li><span style="color: black;">—</span> Class 4 - Graded Earth</li> <li><span style="color: black;">—</span> Class 4 - Unimproved / Primitive</li> <li><span style="color: black;">—</span> Class 4 - Impassable or Untraveled</li> <li><span style="color: black;">—</span> National or State Forest Highway</li> <li><span style="color: black;">—</span> Legal Trail</li> <li><span style="color: black;">—</span> Private</li> <li><span style="color: black;">—</span> Discontinued</li> <li><span style="color: red;">—</span> Proposed Highway</li> </ul> | <ul style="list-style-type: none"> <li><span style="color: green;">—</span> 2 - Principal Arterial - Freeways and Expressways</li> <li><span style="color: orange;">—</span> 3 - Principal Arterial - Other</li> <li><span style="color: green;">—</span> 4 - Minor Arterial</li> <li><span style="color: purple;">—</span> 5 - Major Collector</li> <li><span style="color: blue;">—</span> 6 - Minor Collector</li> </ul> | <ul style="list-style-type: none"> <li><span style="color: green;">—</span> U.S. National Grid 18T 5x7 Tile</li> <li><span style="color: blue;">—</span> U.S. National Grid 19T 5x7 Tile</li> <li><span style="color: purple;">—</span> District Boundary</li> <li><span style="color: red;">—</span> Town Boundary</li> </ul> |
|--|---|--|
- Functional Class**  
— 2 - Principal Arterial - Freeways and Expressways  
— 3 - Principal Arterial - Other  
— 4 - Minor Arterial  
— 5 - Major Collector  
— 6 - Minor Collector
- Bridge/Culvert**  
— Bridge or Culvert Greater than 20'  
— Bridge or Culvert 6' - 20'  
▲ VOB/CIT Bridge  
▲ VOB/CIT Culvert
- Railroad**  
— Railroad  
— Inactive Railroad - Rail Trail  
D VTrans District Office  
— Building  
— Cemetery  
— Airport  
— Named Lake-Pond  
— Unnamed Lake-Pond  
— Named River-Stream  
— Unnamed River-Stream  
— Public Land
- 1,000 meter US National Grid North American Datum 1983  
 Grid Zone Designation: 18T  
 1,000 meter US National Grid North American Datum 1983  
 Grid Zone Designation: 19T
- Vermont State Plane Coordinate System  
 North American Datum of 1983  
 SPCS Zone Identifier: 4400  
 Geoidetic Reference System 80  
 500-meter grid, Easting - Northing  
 Map generated: 03 November 2015
- Contact information:  
 Vermont Agency of Transportation  
 - Mapping Section  
 1 National Life Drive, Montpelier, VT 05633-5001  
 Telephone: 802-828-2600
- This map was funded in part through grants from the Federal Highway Administration, U.S. Department of Transportation. The representation of the authors expressed herein do not necessarily state or reflect those of the U.S. Department of Transportation.
- 2.2 Distance along linear referenced Highway (route log measure)  
B20 / C20 State Bridge or Culvert Identifier  
B20 / C20 Town Bridge or Culvert Identifier



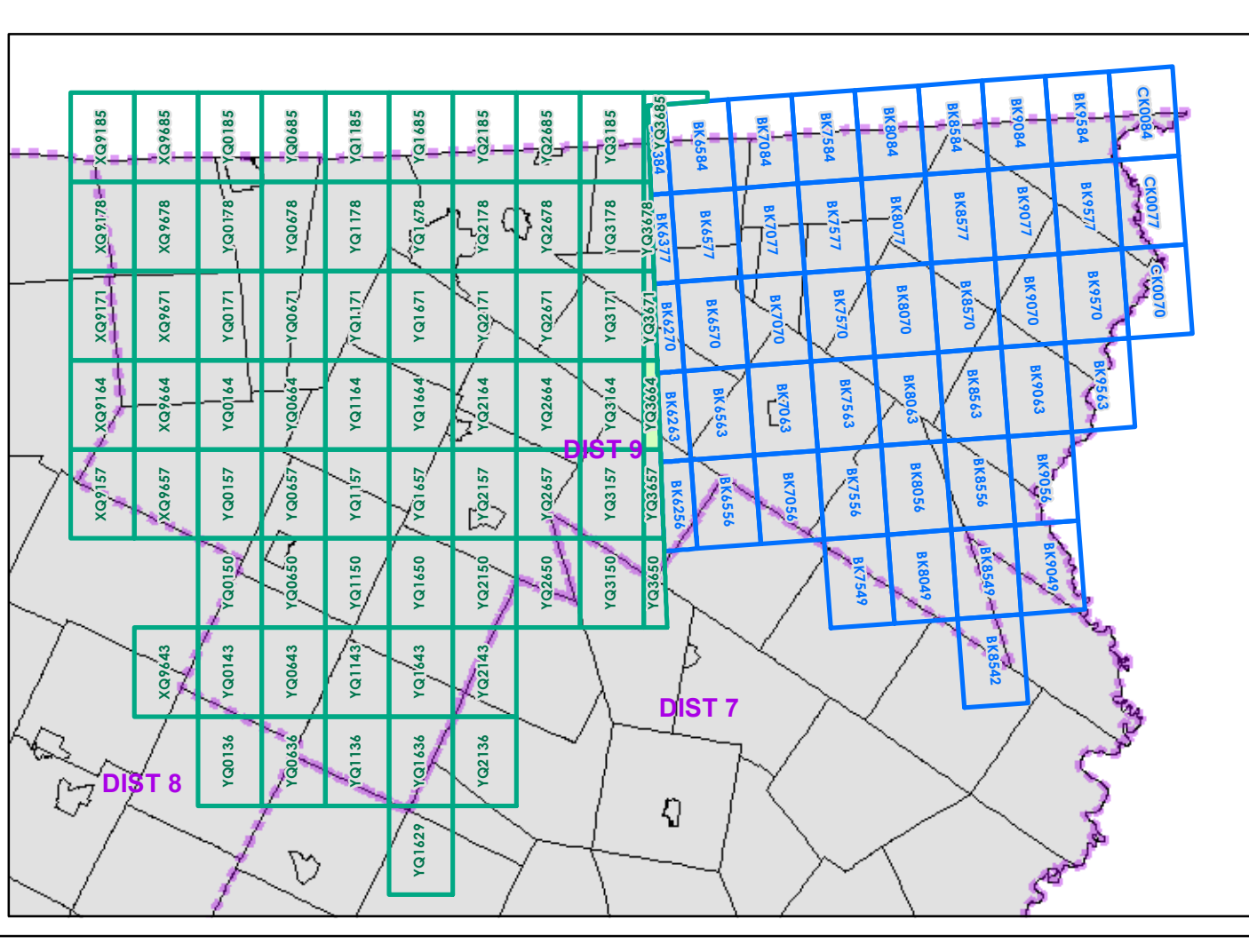
0 0.2 0.4 Miles  
 Scale 1:12,672 (printed size: 24 x 36 inches)

**FIELD ASSESSMENT MAP SERIES**  
 USNG Page #: **18TYQ3657**  
 Sheet ID: **YQ3657**  
 District: **9**

**TOWNS INCLUDED ON SHEET**  
 Brighton  
 Charleston  
 Newark  
 Sutton  
 Westmore



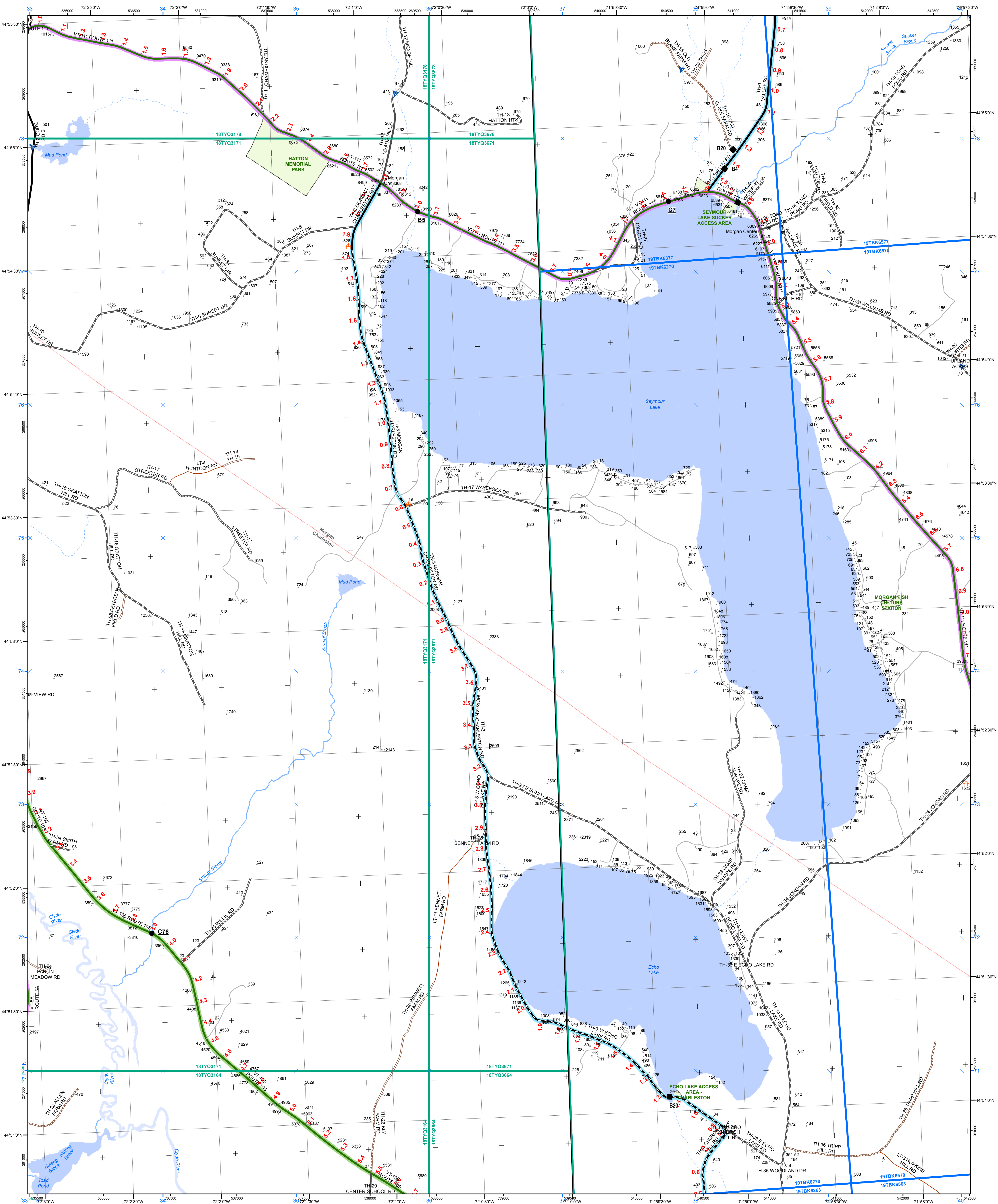
- |   |   |  |
|---|---|--|
| <ul style="list-style-type: none"> <li>Interstate</li> <li>Interstate Ramp</li> <li>Divided U.S. Highway</li> <li>U.S. Highway Ramp</li> <li>U.S. Highway</li> <li>State Highway - Paved</li> <li>State Highway - Gravel</li> <li>State Highway Ramp - Paved</li> <li>Class 1 - Paved</li> <li>Class 2 - Paved</li> <li>Class 2 - Gravel</li> <li>Class 2 - Graded Earth</li> <li>Class 3 - Paved</li> <li>Class 3 - Gravel</li> <li>Class 3 - Graded Earth</li> <li>Class 3 - Unimproved / Primitive</li> <li>Class 4 - Paved</li> <li>Class 4 - Gravel</li> <li>Class 4 - Graded Earth</li> <li>Class 4 - Unimproved / Primitive</li> <li>Class 4 - Impassable or Untraveled</li> <li>National or State Forest Highway</li> <li>Legal Trail</li> <li>Private</li> <li>Discontinued</li> <li>Proposed Highway</li> </ul> | <ul style="list-style-type: none"> <li>2 - Principal Arterial - Freeways and Expressways</li> <li>3 - Principal Arterial - Other</li> <li>4 - Minor Arterial</li> <li>5 - Major Collector</li> <li>6 - Minor Collector</li> </ul> | <ul style="list-style-type: none"> <li>U.S. National Grid 18T 5x7 Tile</li> <li>U.S. National Grid 19T 5x7 Tile</li> <li>District Boundary</li> <li>Town Boundary</li> </ul> |
|---|---|--|
- 1,000 meter US National Grid  
 North American Datum 1983  
 Grid Zone Designation: 18T
- 1,000 meter US National Grid  
 North American Datum 1983  
 Grid Zone Designation: 19T
- Vermont State Plane Coordinate System  
 North American Datum of 1983  
 SPCS Zone Identifier: 4400  
 Geodetic Reference System 80  
 500-meter grid, Easting - Northing  
 Map generated: 03 November 2015
- Contact information:  
 Vermont Agency of Transportation  
 - Mapping Section  
 1 National Life Drive, Montpelier, VT 05633-5001  
 Telephone: 802-828-2600
- This map was funded in part through grants from the Federal Highway Administration, U.S. Department of Transportation. The representation of the authors expressed herein do not necessarily state or reflect those of the U.S. Department of Transportation.
- 2.2** Distance along linear referenced Highway (route log measure)
- B20 / C20** State Bridge or Culvert Identifier  
**B20 / C20** Town Bridge or Culvert Identifier



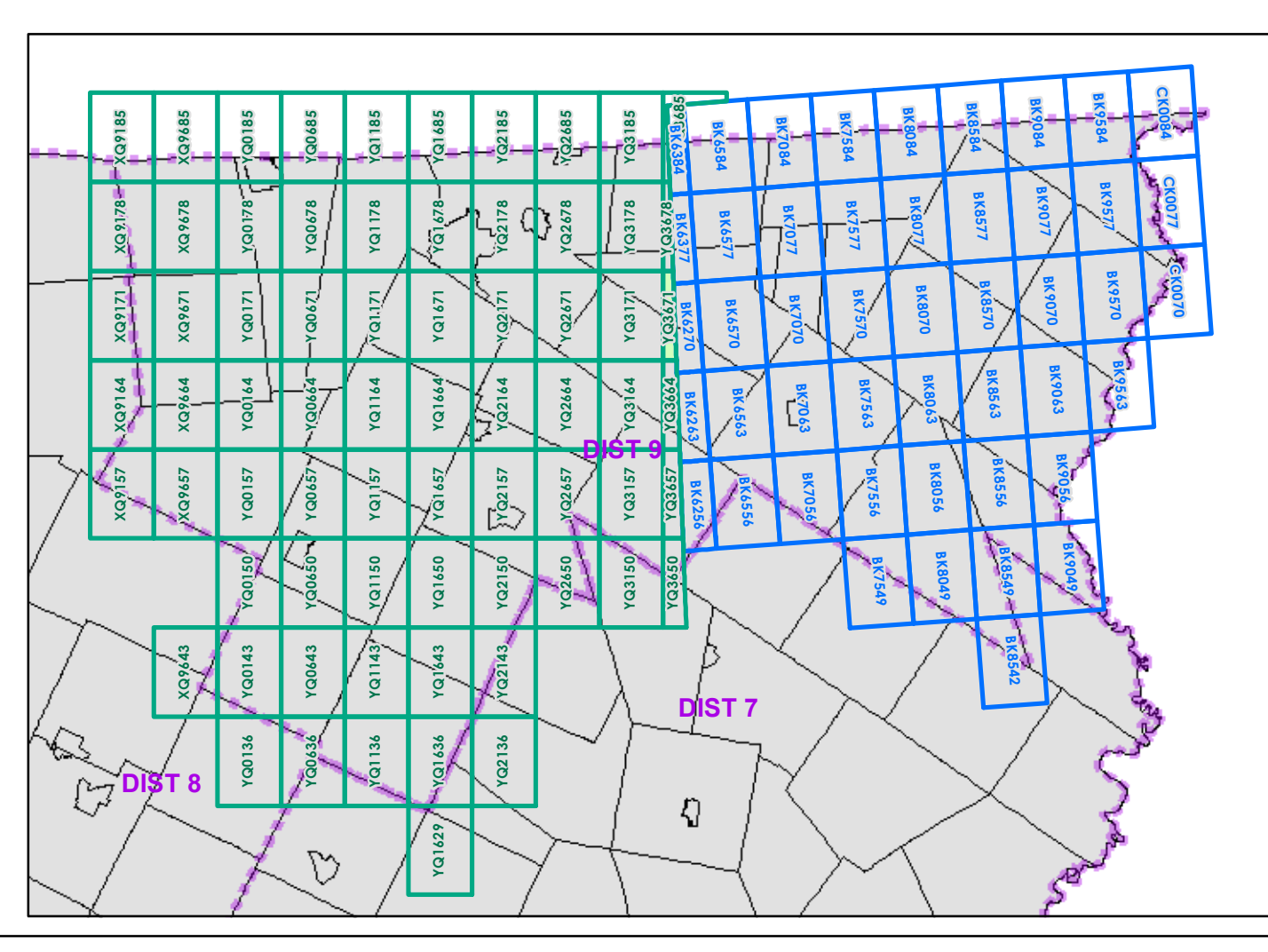
0 0.2 0.4 Miles  
 Scale 1:12,672 (printed size: 24 x 36 inches)

**FIELD ASSESSMENT MAP SERIES**  
 USNG Page #: **18TYQ3664**  
 Sheet ID: **YQ3664**  
 District: **9**

**TOWNS INCLUDED ON SHEET**  
 Brighton  
 Brownington  
 Charleston  
 Morgan  
 Westmore



- Interstate
  - Interstate Ramp
  - Divided U.S. Highway
  - U.S. Highway Ramp
  - U.S. Highway
  - State Highway - Paved
  - State Highway - Gravel
  - State Highway Ramp - Paved
  - Class 1 - Paved
  - Class 2 - Paved
  - Class 2 - Graded Earth
  - Class 3 - Paved
  - Class 3 - Gravel
  - Class 3 - Graded Earth
  - Class 3 - Unimproved / Primitive
  - Class 4 - Paved
  - Class 4 - Gravel
  - Class 4 - Unimproved / Primitive
  - Class 4 - Impassable or Untraveled
  - National or State Forest Highway
  - Legal Trail
  - Private
  - Discontinued
  - Proposed Highway
- Functional Class**
- 2 - Principal Arterial - Freeways and Expressways
  - 3 - Principal Arterial - Other
  - 4 - Minor Arterial
  - 5 - Major Collector
  - 6 - Minor Collector
- Bridge/Culvert**
- Bridge or Culvert Greater than 20'
  - Bridge or Culvert 6' - 20'
  - VOBCIT Bridge
  - VOBCIT Culvert
- Railroad**
- Railroad
  - Inactive Railroad - Rail Trail
  - VTrans District Office
  - Building
  - Cemetery
  - Airport
  - Named Lake-Pond
  - Unnamed Lake-Pond
  - Named River-Stream
  - Unnamed River-Stream
  - Public Land
- 2.2 Distance along linear referenced Highway (route log measure)**
- B20 / C20 State Bridge or Culvert Identifier**
- B20 / C20 Town Bridge or Culvert Identifier**



0 0.2 0.4 Miles

Scale 1:12,672 (printed size: 24 x 36 inches)

**FIELD ASSESSMENT MAP SERIES**

USNG Page #: **18TYQ3671**

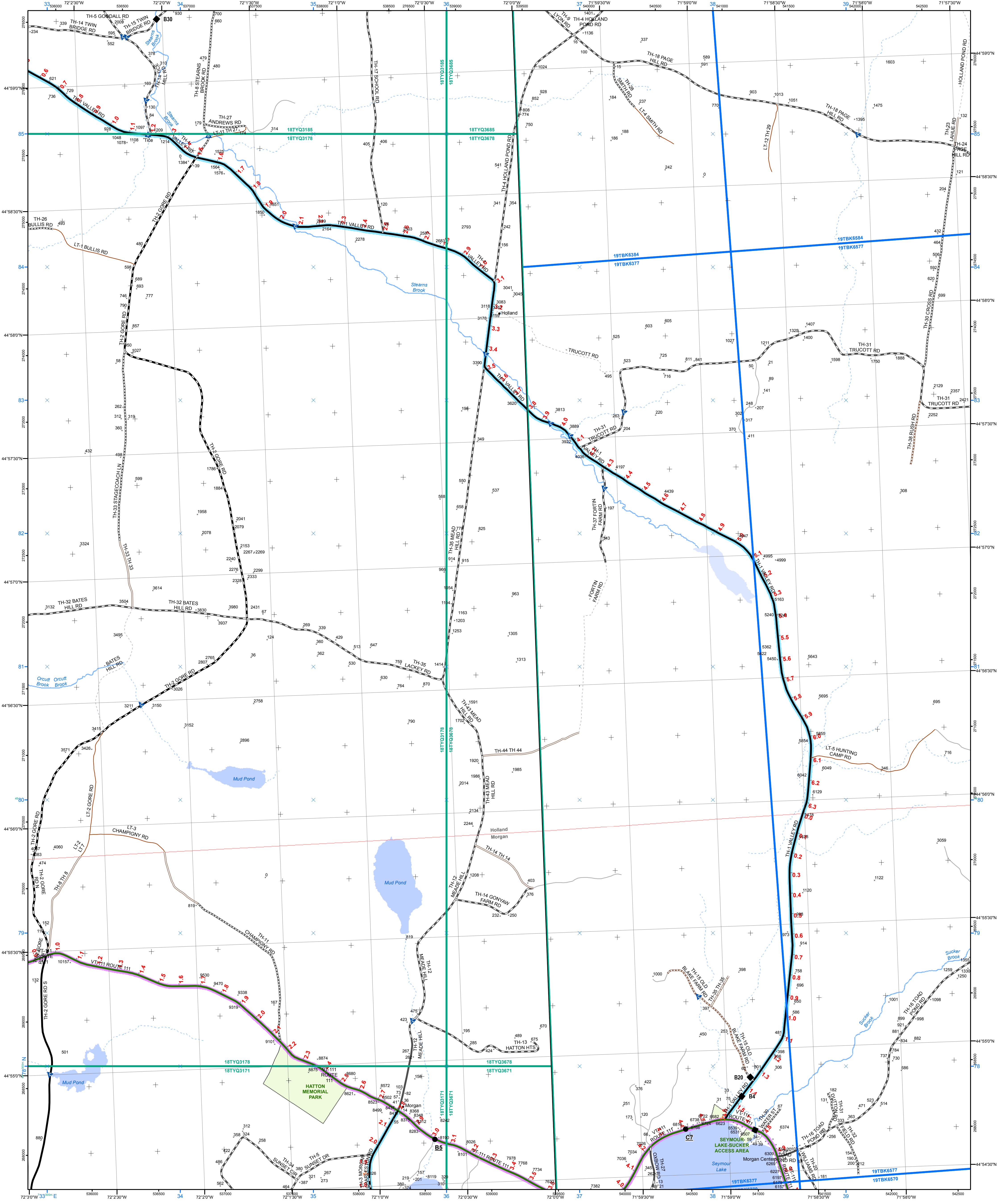
Sheet ID: **YQ3671**

District: **9**

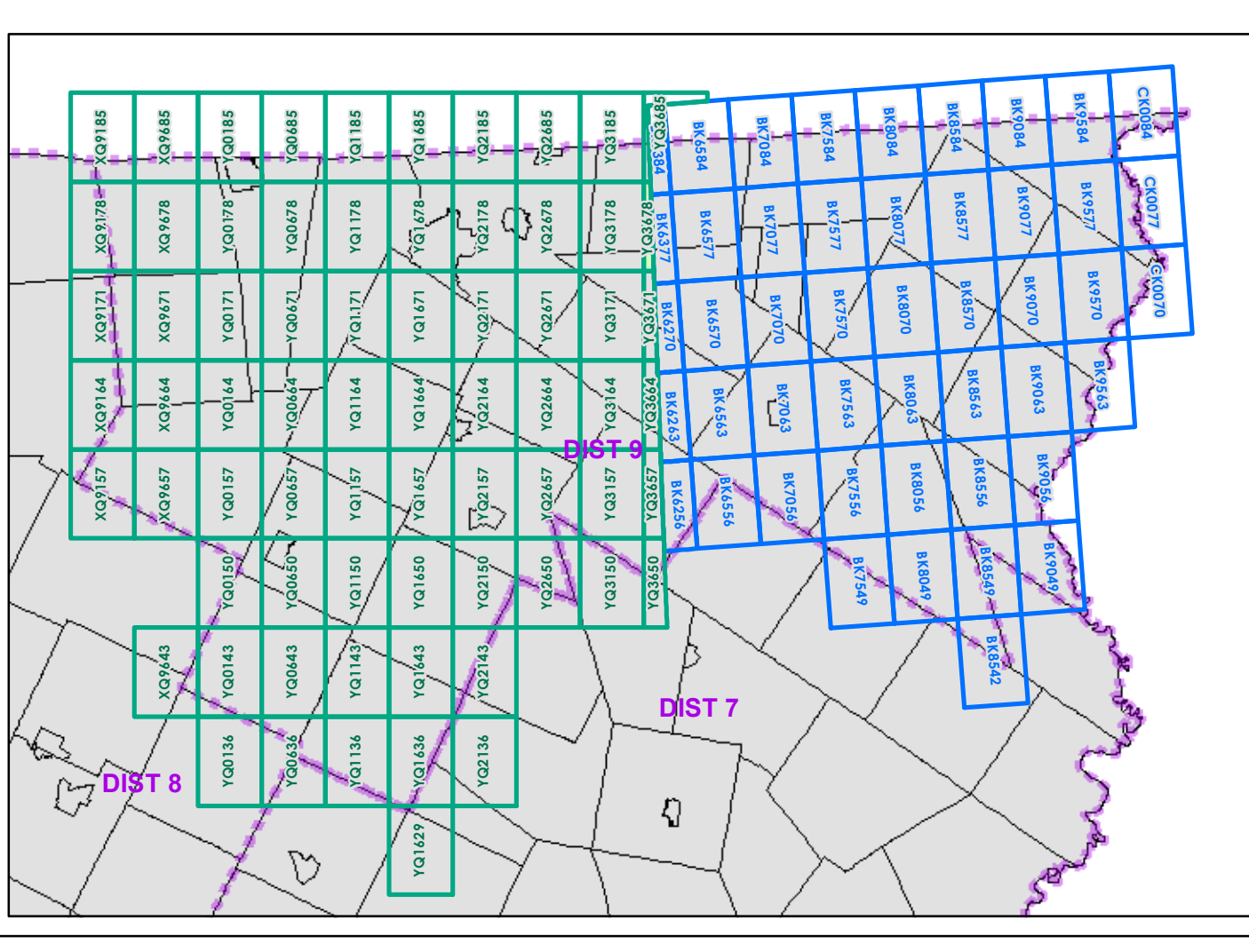
**TOWNS INCLUDED ON SHEET**

Charleston

Morgan



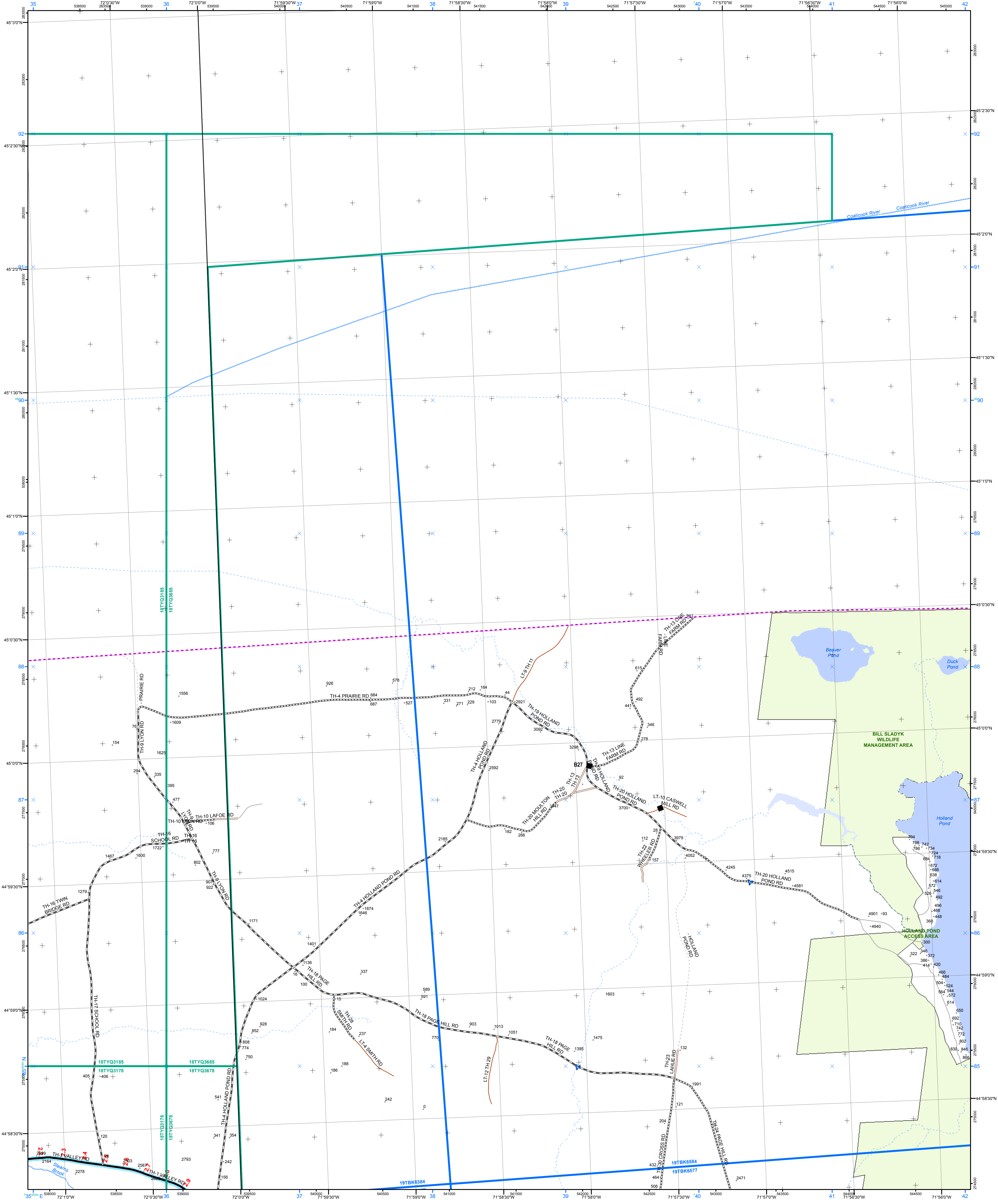
- |   |  |  |   |  |
|---|--|--|---|--|
| <ul style="list-style-type: none"> <li>Interstate</li> <li>Interstate Ramp</li> <li>Divided U.S. Highway</li> <li>U.S. Highway Ramp</li> <li>U.S. Highway</li> <li>State Highway - Paved</li> <li>State Highway - Gravel</li> <li>State Highway Ramp - Paved</li> <li>Class 1 - Paved</li> <li>Class 2 - Paved</li> <li>Class 2 - Graded Earth</li> <li>Class 3 - Paved</li> <li>Class 3 - Gravel</li> <li>Class 3 - Graded Earth</li> <li>Class 3 - Unimproved / Primitive</li> <li>Class 4 - Paved</li> <li>Class 4 - Gravel</li> <li>Class 4 - Graded Earth</li> <li>Class 4 - Unimproved / Primitive</li> <li>Class 4 - Impassable or Untraveled</li> <li>National or State Forest Highway</li> <li>Legal Trail</li> <li>Private</li> <li>Discontinued</li> <li>Proposed Highway</li> </ul> | <ul style="list-style-type: none"> <li><b>Functional Class</b></li> <li>2 - Principal Arterial - Freeways and Expressways</li> <li>3 - Principal Arterial - Other</li> <li>4 - Minor Arterial</li> <li>5 - Major Collector</li> <li>6 - Minor Collector</li> </ul> | <ul style="list-style-type: none"> <li><b>Bridge/Culvert</b></li> <li>Bridge or Culvert Greater than 20'</li> <li>Bridge or Culvert 6' - 20'</li> <li>VOBCIT Bridge</li> <li>VOBCIT Culvert</li> </ul> | <ul style="list-style-type: none"> <li><b>Railroad</b></li> <li>Railroad</li> <li>Inactive Railroad - Rail Trail</li> <li>VTrans District Office</li> <li>Building</li> <li>Cemetery</li> <li>Airport</li> <li>Named Lake-Pond</li> <li>Unnamed Lake-Pond</li> <li>Named River-Stream</li> <li>Unnamed River-Stream</li> <li>Public Land</li> </ul> | <ul style="list-style-type: none"> <li>U.S. National Grid 18T 5x7 Tile</li> <li>U.S. National Grid 19T 5x7 Tile</li> <li>District Boundary</li> <li>Town Boundary</li> </ul> |
|---|--|--|---|--|
- 1,000 meter US National Grid North American Datum 1983 Grid Zone Designation: 18T  
 1,000 meter US National Grid North American Datum 1983 Grid Zone Designation: 19T
- Vermont State Plane Coordinate System  
 North American Datum of 1983  
 SPCS Zone Identifier: 4400  
 Geoidetic Reference System 80  
 500-meter grid, Easting - Northing  
 Map generated: 03 November 2015
- Contact information:  
 Vermont Agency of Transportation  
 - Mapping Section  
 1 National Life Drive, Montpelier, VT 05633-5001  
 Telephone: 802-828-2600
- This map was funded in part through grants from the Federal Highway Administration, U.S. Department of Transportation. The representation of the authors expressed herein do not necessarily state or reflect those of the U.S. Department of Transportation.
- 2.2 Distance along linear referenced Highway (route log measure)**  
**B20 / C20 State Bridge or Culvert Identifier**  
**B20 / C20 Town Bridge or Culvert Identifier**



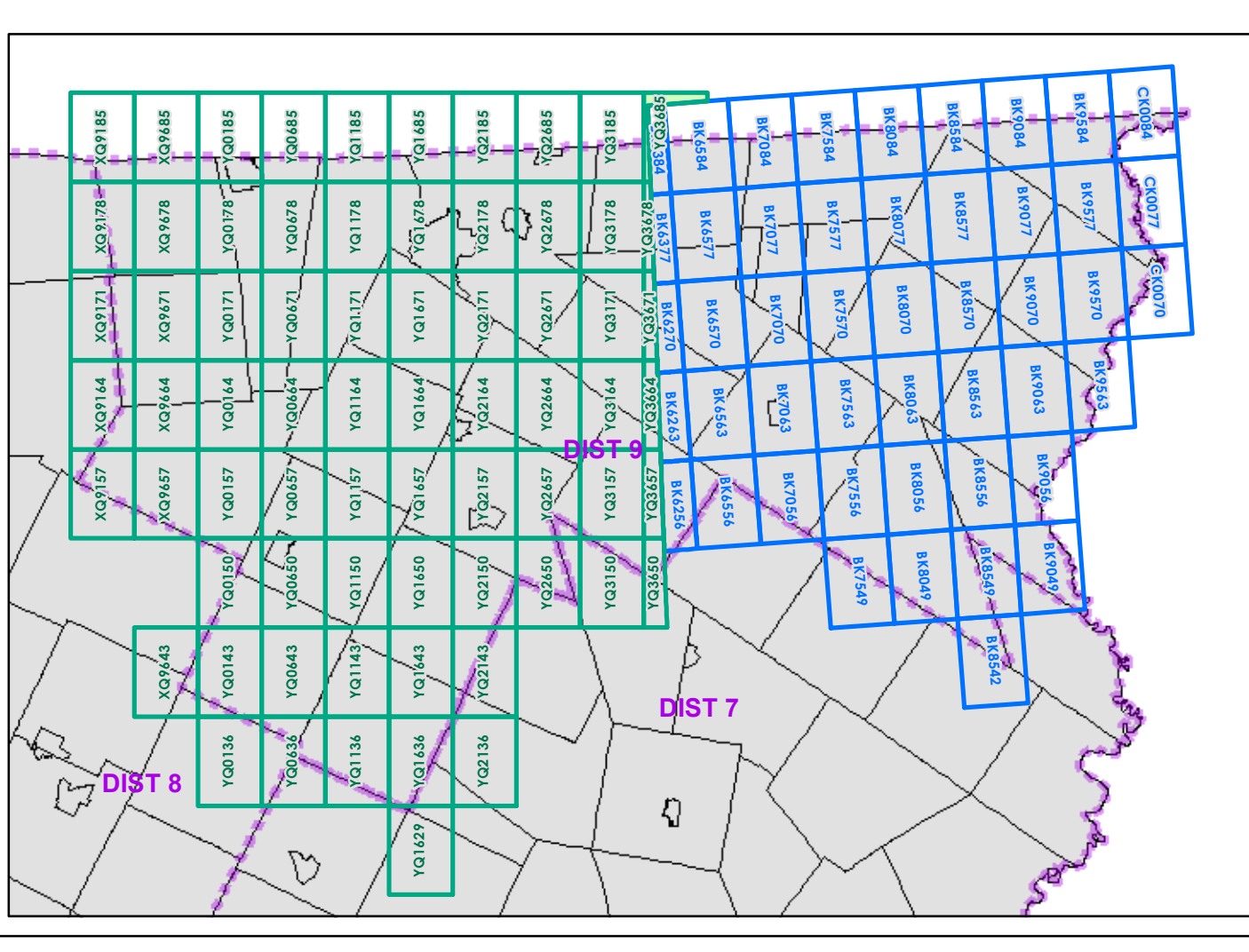
0 0.2 0.4 Miles  
 Scale 1:12,672 (printed size: 24 x 36 inches)

**FIELD ASSESSMENT MAP SERIES**  
 USNG Page #: 18TYQ3678  
 Sheet ID: YQ3678  
 District: 9

**TOWNS INCLUDED ON SHEET**  
 Holland  
 Morgan



- |  |  |   |
|--|--|---|
| <ul style="list-style-type: none"> <li><span style="color: green;">—</span> Interstate</li> <li><span style="color: brown;">—</span> Interstate Ramp</li> <li><span style="color: red;">—</span> Divided U.S. Highway</li> <li><span style="color: orange;">—</span> U.S. Highway Ramp</li> <li><span style="color: red;">—</span> U.S. Highway</li> <li><span style="color: green;">—</span> State Highway - Paved</li> <li><span style="color: green;">—</span> State Highway - Gravel</li> <li><span style="color: green;">—</span> State Highway Ramp - Paved</li> <li><span style="color: green;">—</span> Class 1 - Paved</li> <li><span style="color: green;">—</span> Class 2 - Paved</li> <li><span style="color: green;">—</span> Class 2 - Gravel</li> <li><span style="color: green;">—</span> Class 2 - Graded Earth</li> <li><span style="color: green;">—</span> Class 3 - Paved</li> <li><span style="color: green;">—</span> Class 3 - Gravel</li> <li><span style="color: green;">—</span> Class 3 - Graded Earth</li> <li><span style="color: green;">—</span> Class 3 - Unimproved / Primitive</li> <li><span style="color: green;">—</span> Class 4 - Paved</li> <li><span style="color: green;">—</span> Class 4 - Gravel</li> <li><span style="color: green;">—</span> Class 4 - Graded Earth</li> <li><span style="color: green;">—</span> Class 4 - Unimproved / Primitive</li> <li><span style="color: green;">—</span> Class 4 - Impassable or Untraveled</li> <li><span style="color: green;">—</span> National or State Forest Highway</li> <li><span style="color: green;">—</span> Legal Trail</li> <li><span style="color: green;">—</span> Private</li> <li><span style="color: green;">—</span> Discontinued</li> <li><span style="color: green;">—</span> Proposed Highway</li> </ul> | <p><b>Functional Class</b></p> <ul style="list-style-type: none"> <li><span style="color: red;">—</span> 2 - Principal Arterial - Freeways and Expressways</li> <li><span style="color: orange;">—</span> 3 - Principal Arterial - Other</li> <li><span style="color: green;">—</span> 4 - Minor Arterial</li> <li><span style="color: blue;">—</span> 5 - Major Collector</li> <li><span style="color: blue;">—</span> 6 - Minor Collector</li> </ul> <p><b>Bridge/Culvert</b></p> <ul style="list-style-type: none"> <li><span style="color: black;">—</span> Bridge or Culvert Greater than 20'</li> <li><span style="color: black;">—</span> Bridge or Culvert 6' - 20'</li> <li><span style="color: blue;">▲</span> VOBCIT Bridge</li> <li><span style="color: blue;">▲</span> VOBCIT Culvert</li> </ul> <p><b>Railroad</b></p> <ul style="list-style-type: none"> <li><span style="color: black;">—</span> Railroad</li> <li><span style="color: black;">—</span> Inactive Railroad - Rail Trail</li> <li><span style="color: red;">D</span> VTrans District Office</li> <li><span style="color: red;">—</span> Building</li> <li><span style="color: red;">—</span> Cemetery</li> <li><span style="color: red;">—</span> Airport</li> <li><span style="color: red;">—</span> Named Lake-Pond</li> <li><span style="color: red;">—</span> Unnamed Lake-Pond</li> <li><span style="color: red;">—</span> Named River-Stream</li> <li><span style="color: red;">—</span> Unnamed River-Stream</li> <li><span style="color: red;">—</span> Public Land</li> </ul> | <ul style="list-style-type: none"> <li><span style="color: green;">—</span> U.S. National Grid 18T 5x7 Tile</li> <li><span style="color: blue;">—</span> U.S. National Grid 19T 5x7 Tile</li> <li><span style="color: purple;">—</span> District Boundary</li> <li><span style="color: purple;">—</span> Town Boundary</li> </ul> <p>1,000 meter US National Grid<br/>North American Datum 1983<br/>Grid Zone Designation: 18T</p> <p>1,000 meter US National Grid<br/>North American Datum 1983<br/>Grid Zone Designation: 19T</p> <p>Vermont State Plane Coordinate System<br/>North American Datum of 1983<br/>SPCS Zone Identifier: 4400<br/>Geoidetic Reference System 80<br/>500-meter grid, Easting - Northing</p> <p>Map generated: 03 November 2015</p> <p>Contact information:<br/>Vermont Agency of Transportation<br/>- Mapping Section<br/>1 National Life Drive, Montpelier, VT 05633-5001<br/>Telephone: 802-828-2600</p> <p>This map was funded in part through grants from the Federal Highway Administration, U.S. Department of Transportation. The representation of the authors expressed herein do not necessarily state or reflect those of the U.S. Department of Transportation.</p> |
|--|--|---|



0 0.2 0.4 Miles  
Scale 1:12,672 (printed size: 24 x 36 inches)

**FIELD ASSESSMENT MAP SERIES**  
USNG Page #: **18TYQ3685**  
Sheet ID: **YQ3685**  
District: **9**

**TOWNS INCLUDED ON SHEET**  
Holland