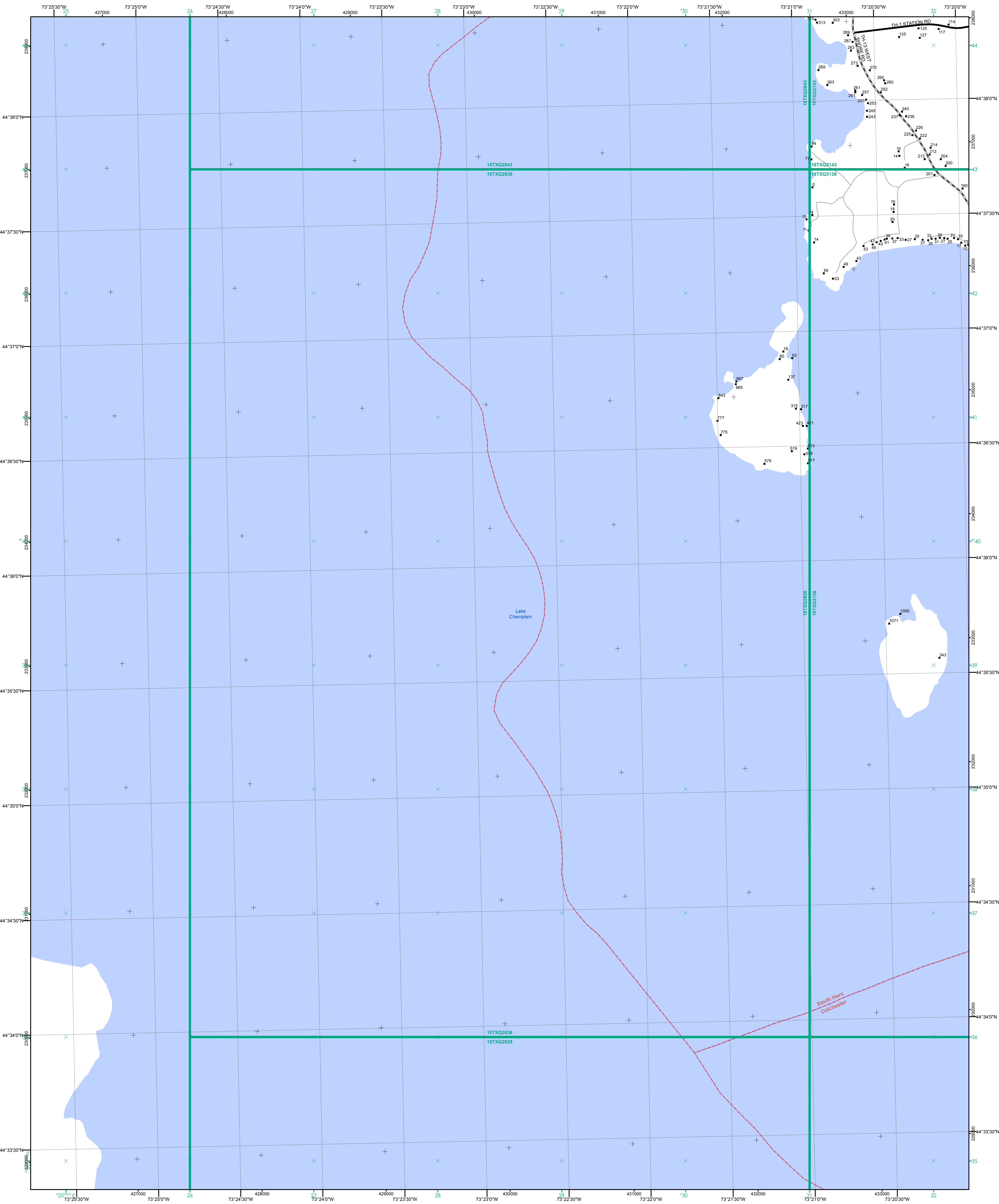


<ul style="list-style-type: none"> Interstate Interstate Ramp Divided U.S. Highway U.S. Highway Ramp U.S. Highway State Highway - Paved State Highway - Gravel State Highway Ramp - Paved Class 1 - Paved Class 2 - Paved Class 2 - Gravel Class 2 - Graded Earth Class 3 - Paved Class 3 - Gravel Class 3 - Graded Earth Class 3 - Unimproved / Primitive Class 4 - Paved Class 4 - Gravel Class 4 - Graded Earth Class 4 - Unimproved / Primitive Class 4 - Impassable or Untraveled National or State Forest Highway Legal Trail Unconfirmed Legal Trail Private Discontinued Winter Road Closure 	<p>Functional Class</p> <ul style="list-style-type: none"> 2 - Principal Arterial - Other Freeway 3 - Principal Arterial - Other 4 - Minor Arterial 5 - Major Collector 6 - Minor Collector <p>Railroad</p> <ul style="list-style-type: none"> Railroad Rail Trail Airport <p>Bridge-Culvert</p> <ul style="list-style-type: none"> State/Town Bridge or Culvert Greater than 20' State Bridge or Culvert 6' - 20' Bike Path Structure Town Bridge 6' - 20' Town Culvert 6' - 20' VTTrans Maintenance District Office <p>Other Features</p> <ul style="list-style-type: none"> Named Lake-Pond Unnamed Lake-Pond Named River-Stream Unnamed River-Stream Public Land - State/Municipal Green Mountain National Forest District Boundary Town Boundary 	<p>2.2 Distance along linear referenced highway (route log measure)</p> <p>B20 / C20 State Bridge or Culvert Identifier</p> <p>B20 / C20 Town Bridge or Culvert Identifier</p> <p>1,000 meter US National Grid North American Datum 1983 Grid Zone Designation: 18T</p> <p>Vermont State Plane Coordinate System North American Datum of 1983 SPCS_Zone_Identifier: 4400 Geodetic Reference System 80 500-meter grid, Easting - Northing</p> <p>Map generated: 11 August 2017</p> <p>Contact information: Vermont Agency of Transportation, Mapping Section 1 National Life Drive, Montpelier, VT 05633-5001 Telephone: 802-828-2600</p> <p>This map was funded in part through grants from the Federal Highway Administration, U.S. Department of Transportation. The representation of the authors expressed herein do not necessarily state or reflect those of the U.S. Department of Transportation.</p>	<p>Scale 1:12,672 (printed size: 24 x 36 inches)</p> <p>FIELD ASSESSMENT MAP SERIES</p> <p>USNG Page #: 18TXQ2629</p> <p>Sheet ID: QX2629</p> <p>District: 8</p> <p>TOWNS INCLUDED ON SHEET</p> <p>Colchester</p> <p>South Hero</p>
--	---	--	--



- | | |
|--|---|
| <ul style="list-style-type: none"> Interstate Interstate Ramp Divided U.S. Highway U.S. Highway Ramp U.S. Highway State Highway - Paved State Highway - Gravel State Highway Ramp - Paved Class 1 - Paved Class 2 - Paved Class 2 - Gravel Class 2 - Graded Earth Class 3 - Paved Class 3 - Gravel Class 3 - Graded Earth Class 3 - Unimproved / Primitive Class 4 - Paved Class 4 - Gravel Class 4 - Graded Earth Class 4 - Unimproved / Primitive Class 4 - Impassable or Untraveled National or State Forest Highway Legal Trail Unconfirmed Legal Trail Private Discontinued Winter Road Closure | <p>Functional Class</p> <ul style="list-style-type: none"> 2 - Principal Arterial - Other Freeway 3 - Principal Arterial - Other 4 - Minor Arterial 5 - Major Collector 6 - Minor Collector <p>Railroad</p> <ul style="list-style-type: none"> Railroad Rail Trail Airport <p>Bridge-Culvert</p> <ul style="list-style-type: none"> State/Town Bridge or Culvert Greater than 20' State Bridge or Culvert 6' - 20' Bike Path Structure Town Bridge 6' - 20' Town Culvert 6' - 20' VT Trans Maintenance District Office |
|--|---|

2.2 Distance along linear referenced highway (route log measure)

B20 / C20 State Bridge or Culvert Identifier
B20 / C20 Town Bridge or Culvert Identifier

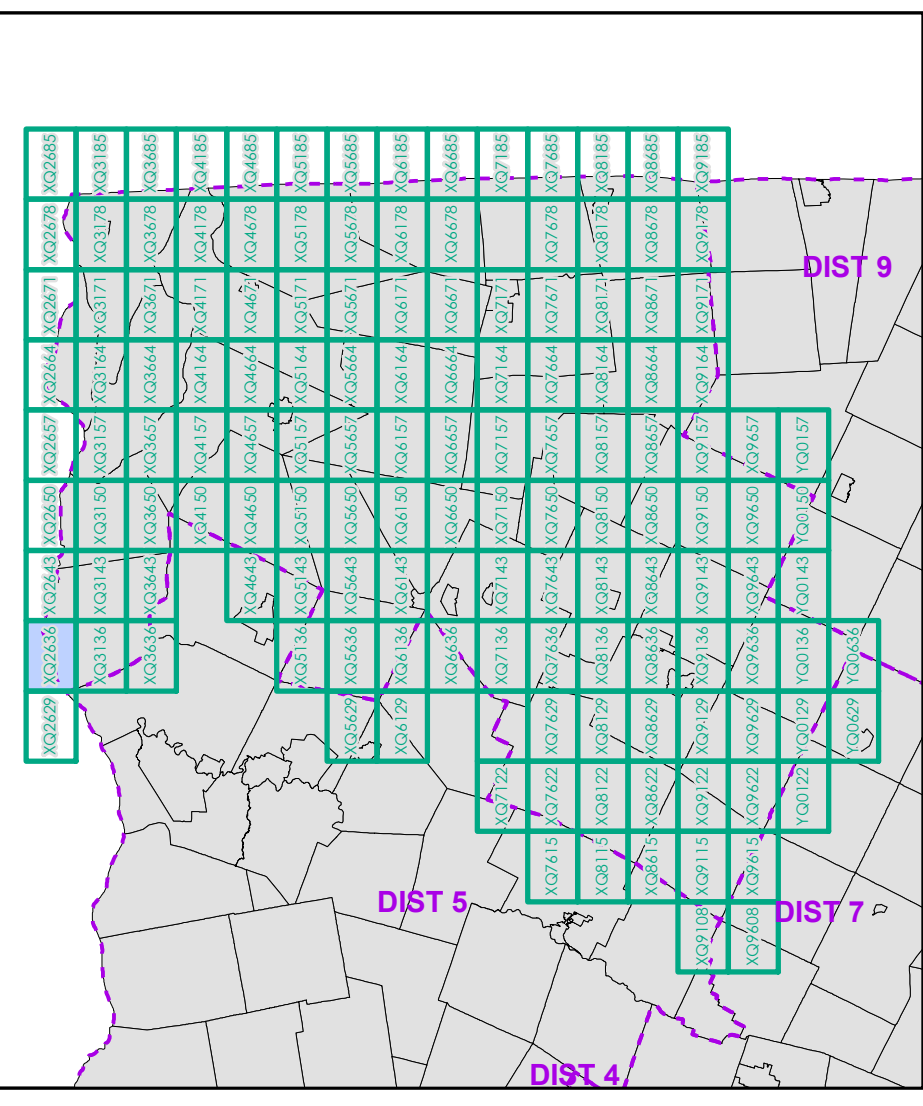
1,000 meter US National Grid
 North American Datum 1983
 Grid Zone Designation: 18T

Vermont State Plane Coordinate System
 North American Datum of 1983
 SPCS_Zone_Identifier: 4400
 Geodetic Reference System 80
 500-meter grid, Easting - Northing

Map generated: 11 August 2017

Contact information:
 Vermont Agency of Transportation, Mapping Section
 1 National Life Drive, Montpelier, VT 05633-5001
 Telephone: 802-828-2600

This map was funded in part through grants from the Federal Highway Administration, U.S. Department of Transportation. The representation of the authors expressed herein do not necessarily state or reflect those of the U. S. Department of Transportation.



0 0.2 0.4 0.6 0.8 Miles

Scale 1:12,672 (printed size: 24 x 36 inches)

FIELD ASSESSMENT MAP SERIES

USNG Page #: **18TXQ2636**

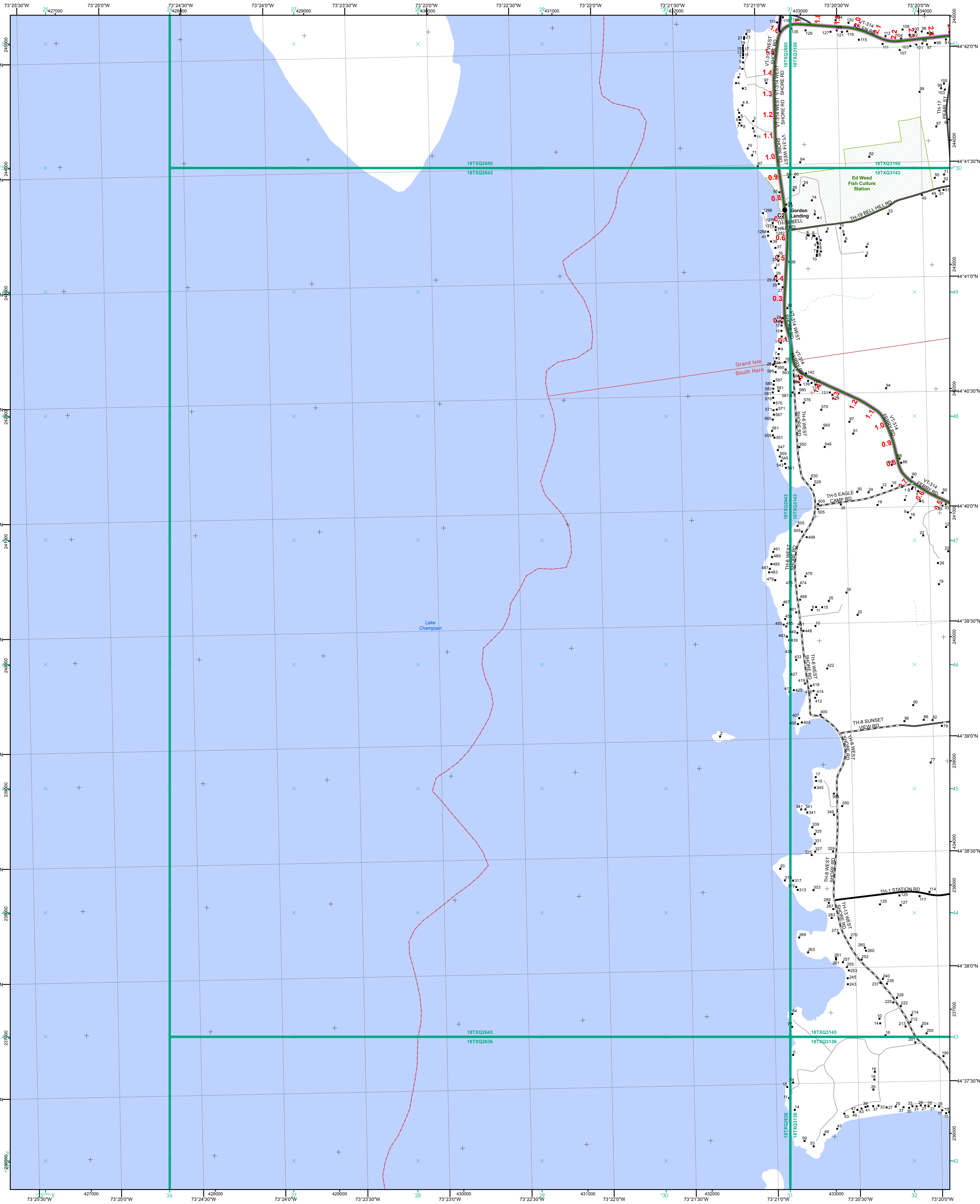
Sheet ID: **QX2636**

District: **8**

TOWNS INCLUDED ON SHEET

Colchester

South Hero



- | | |
|---|---|
| <ul style="list-style-type: none"> Interstate Interstate Ramp Divided U.S. Highway U.S. Highway Ramp U.S. Highway State Highway - Paved State Highway - Gravel State Highway Ramp - Paved Class 1 - Paved Class 2 - Paved Class 2 - Gravel Class 2 - Graded Earth Class 3 - Paved Class 3 - Gravel Class 3 - Graded Earth Class 3 - Unimproved / Primitive Class 4 - Paved Class 4 - Gravel Class 4 - Graded Earth Class 4 - Unimproved / Primitive Class 4 - Impassable or Untraveled National or State Forest Highway Legal Trail Unconfirmed Legal Trail Private Discontinued Winter Road Closure | <p>Functional Class</p> <ul style="list-style-type: none"> 2 - Principal Arterial - Other Freeway 3 - Principal Arterial - Other 4 - Minor Arterial 5 - Major Collector 6 - Minor Collector <p>Railroad</p> <ul style="list-style-type: none"> Railroad Rail Trail Airport <p>Bridge-Culvert</p> <ul style="list-style-type: none"> State/Town Bridge or Culvert Greater than 20' State Bridge or Culvert 6' - 20' Bike Path Structure Town Bridge 6' - 20' Town Culvert 6' - 20' VTrans Maintenance District Office <p>Named Lake-Pond</p> <ul style="list-style-type: none"> Named Lake-Pond Unnamed Lake-Pond <p>Named River-Stream</p> <ul style="list-style-type: none"> Named River-Stream Unnamed River-Stream <p>Public Land - State/Municipal</p> <ul style="list-style-type: none"> Green Mountain National Forest District Boundary Town Boundary |
|---|---|

2.2 Distance along linear referenced highway (route log measure)

B20 / C20 State Bridge or Culvert Identifier
B20 / C20 Town Bridge or Culvert Identifier

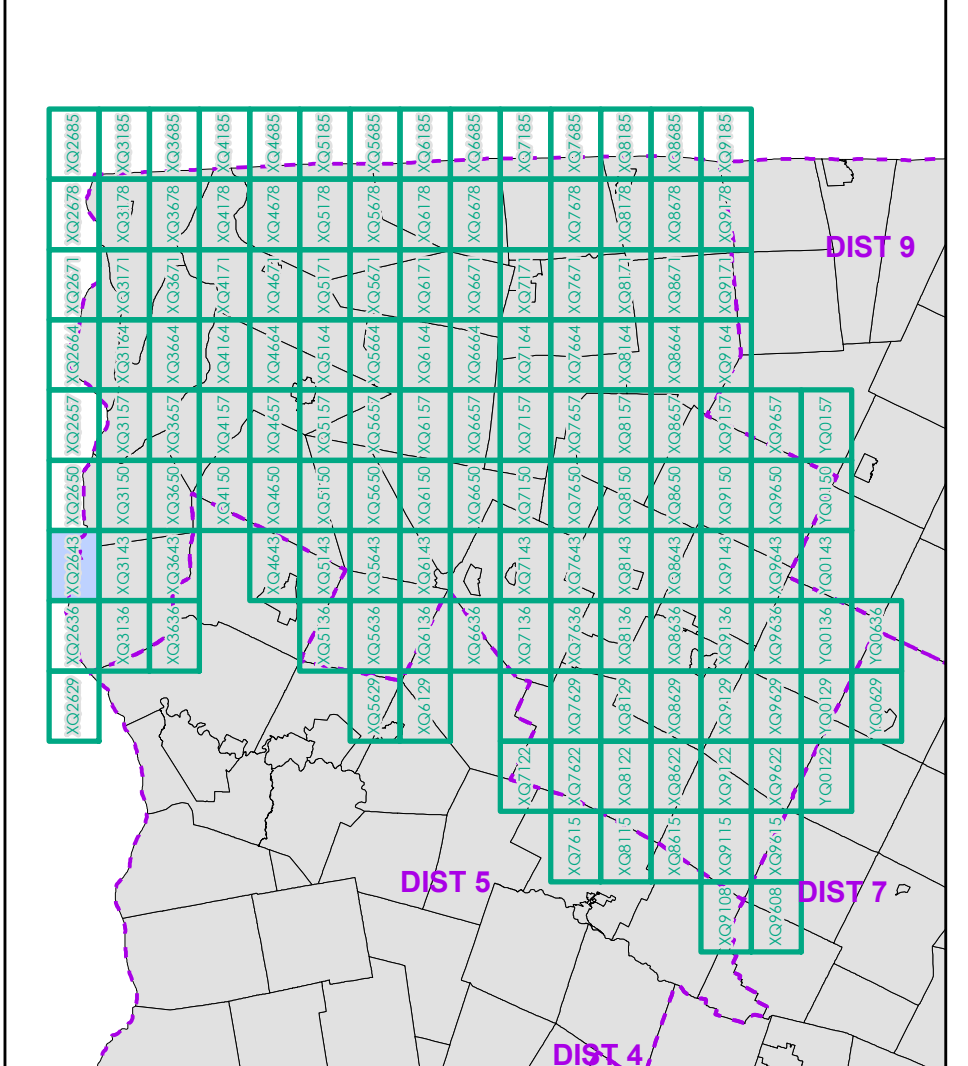
1,000 meter US National Grid
 North American Datum 1983
 Geodetic Reference System 80
 500-meter grid, Easting - Northing

Vermont State Plane Coordinate System
 North American Datum of 1983
 SPCS Zone Identifier: 4400
 Geodetic Reference System 80
 500-meter grid, Easting - Northing

Map generated: 11 August 2017

Contact information:
 Vermont Agency of Transportation, Mapping Section
 1 National Life Drive, Montpelier, VT 05633-5001
 Telephone: 802-828-2600

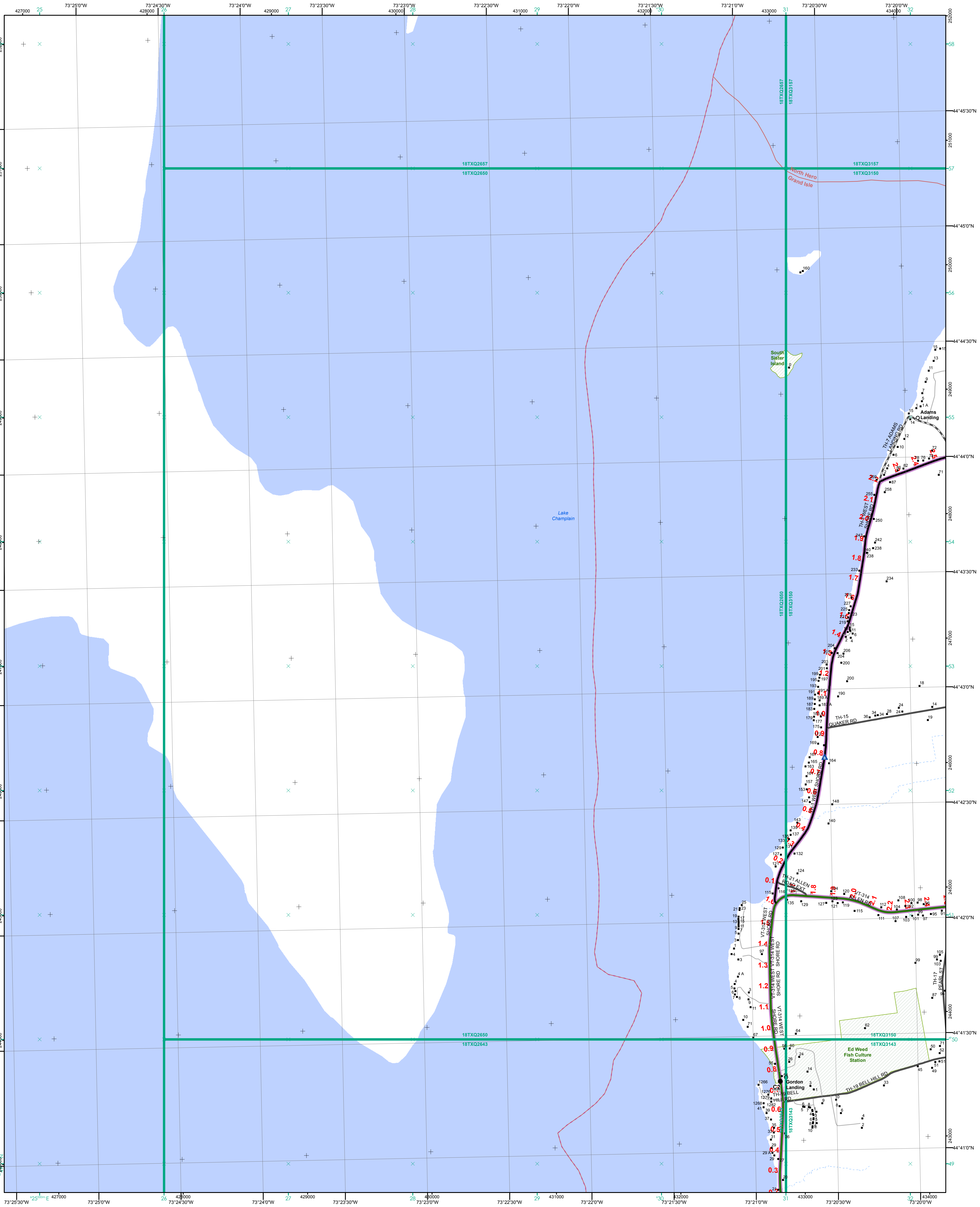
This map was funded in part through grants from the Federal Highway Administration, U.S. Department of Transportation. The representation of the authors expressed herein do not necessarily state or reflect those of the U.S. Department of Transportation.



0 0.2 0.4 0.6 0.8 Miles
 Scale 1:12,672 (printed size: 24 x 36 inches)

FIELD ASSESSMENT MAP SERIES
 USNG Page #: **18TXQ2643**
 Sheet ID: **QX2643**
 District: **8**

TOWNS INCLUDED ON SHEET
 Grand Isle
 South Hero



- Interstate
- Interstate Ramp
- Divided U.S. Highway
- U.S. Highway Ramp
- U.S. Highway
- State Highway - Paved
- State Highway - Gravel
- State Highway Ramp - Paved
- Class 1 - Paved
- Class 2 - Paved
- Class 2 - Gravel
- Class 2 - Graded Earth
- Class 3 - Gravel
- Class 3 - Graded Earth
- Class 3 - Unimproved / Primitive
- Class 4 - Paved
- Class 4 - Gravel
- Class 4 - Graded Earth
- Class 4 - Unimproved / Primitive
- Class 4 - Impassable or Untraveled
- National or State Forest Highway
- Legal Trail
- Unconfirmed Legal Trail
- Private
- Discontinued
- Winter Road Closure

- Functional Class**
- 2 - Principal Arterial - Other Freeway
- 3 - Principal Arterial - Other
- 4 - Minor Arterial
- 5 - Major Collector
- 6 - Minor Collector
- Railroad**
- Railroad
- Rail Trail
- Airport
- Bridge-Culvert**
- State/Town Bridge or Culvert Greater than 20'
- State Bridge or Culvert 6' - 20'
- Bike Path Structure
- Town Bridge 6' - 20'
- Town Culvert 6' - 20'
- VTrans Maintenance District Office
- Named Lake-Pond
- Unnamed Lake-Pond
- Named River-Stream
- Unnamed River-Stream
- Public Land - State/Municipal
- Green Mountain National Forest
- District Boundary
- Town Boundary

2.2 Distance along linear referenced highway (route log measure)

B20 / C20 State Bridge or Culvert Identifier
B20 / C20 Town Bridge or Culvert Identifier

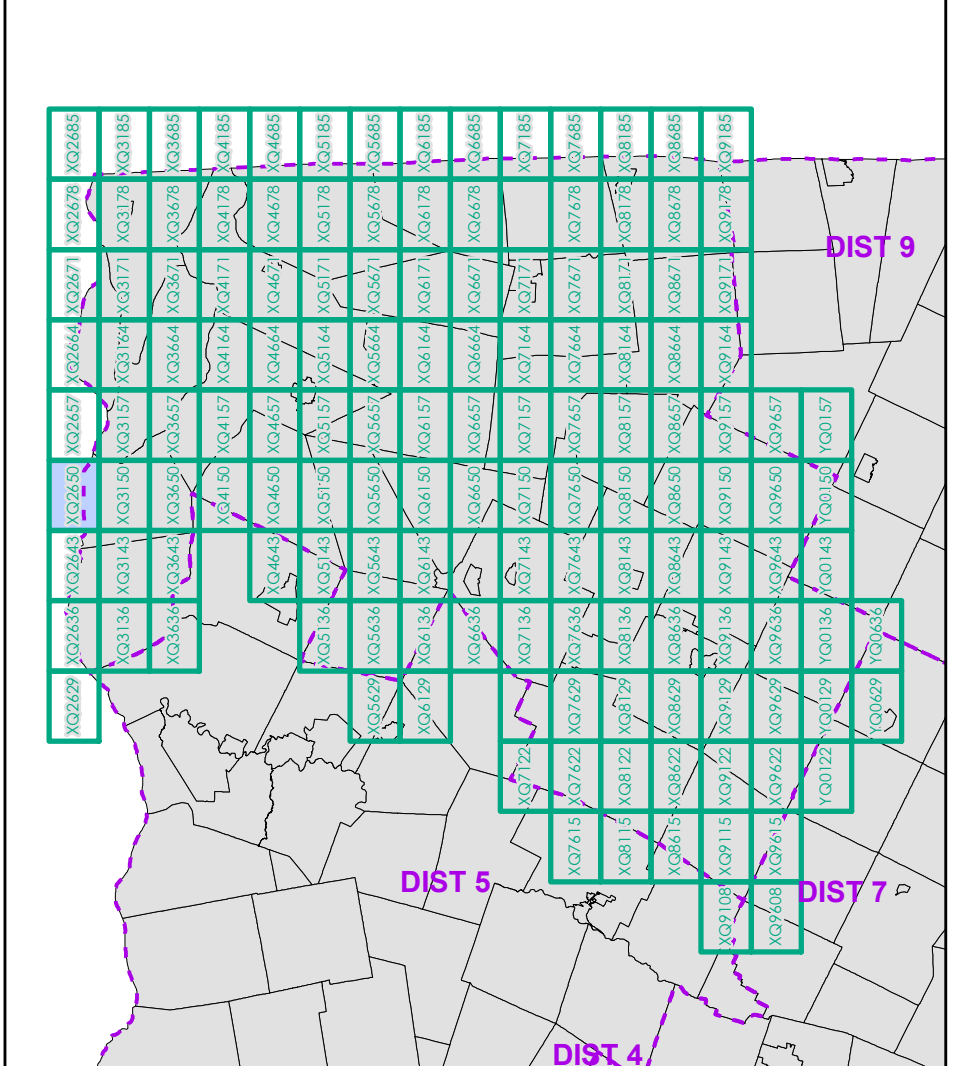
1,000 meter US National Grid
 North American Datum 1983
 Grid Zone Designation: 18T

Vermont State Plane Coordinate System
 North American Datum of 1983
 SPCS_Zone_Identifier: 4400
 Geodetic Reference System 80
 500-meter grid, Easting - Northing

Map generated: 11 August 2017

Contact information:
 Vermont Agency of Transportation, Mapping Section
 1 National Life Drive, Montpelier, VT 05633-5001
 Telephone: 802-828-2600

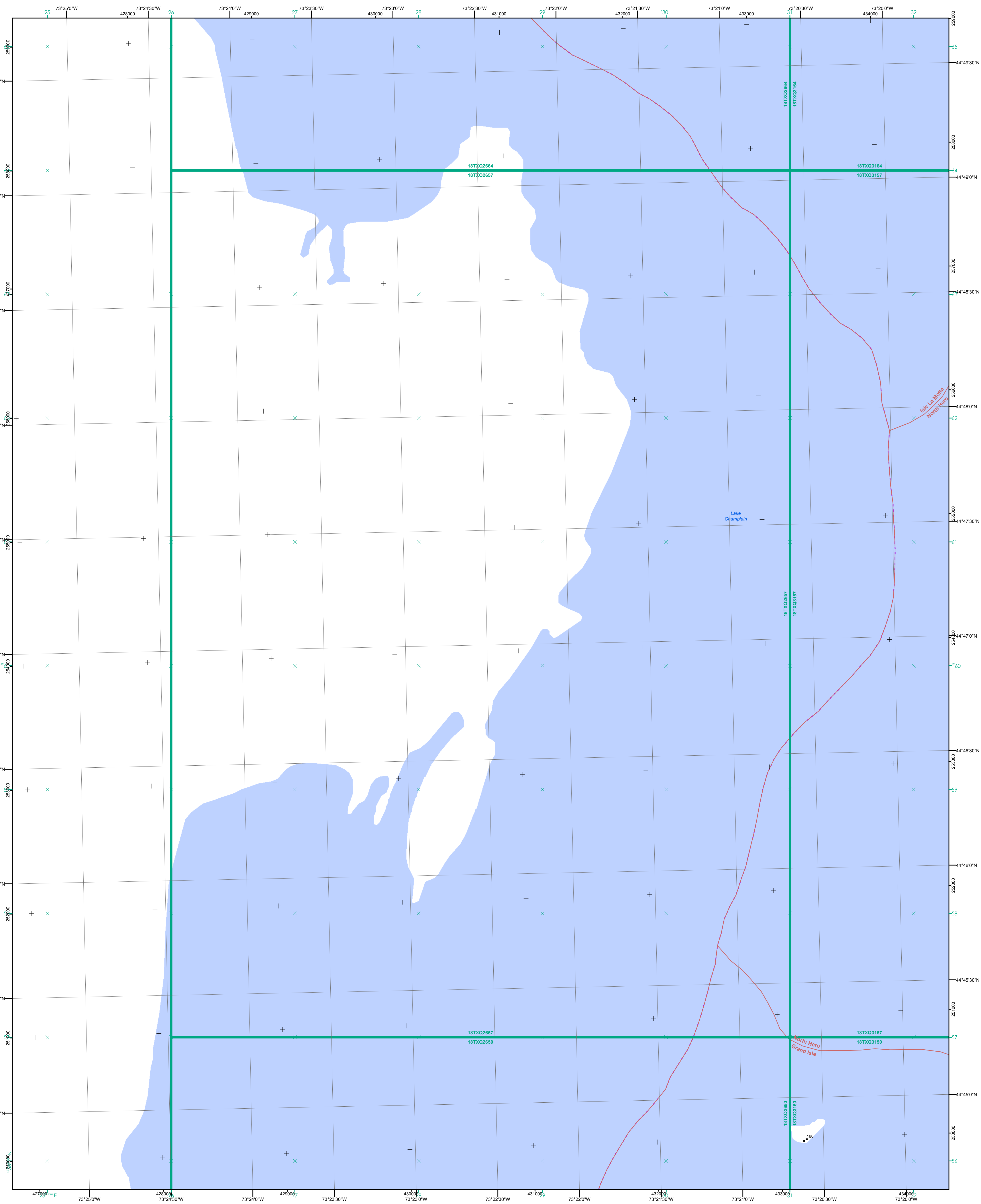
This map was funded in part through grants from the Federal Highway Administration, U.S. Department of Transportation. The representation of the authors expressed herein do not necessarily state or reflect those of the U. S. Department of Transportation.



0 0.2 0.4 0.6 0.8 Miles
 Scale 1:12,672 (printed size: 24 x 36 inches)

FIELD ASSESSMENT MAP SERIES
 USNG Page #: 18TXQ2650
 Sheet ID: QX2650
 District: 8

TOWNS INCLUDED ON SHEET
 Grand Isle
 North Hero



- Interstate
- Interstate Ramp
- Divided U.S. Highway
- U.S. Highway Ramp
- U.S. Highway
- State Highway - Paved
- State Highway - Gravel
- State Highway Ramp - Paved
- Class 1 - Paved
- Class 2 - Paved
- Class 2 - Gravel
- Class 2 - Graded Earth
- Class 3 - Paved
- Class 3 - Graded Earth
- Class 3 - Unimproved / Primitive
- Class 4 - Paved
- Class 4 - Gravel
- Class 4 - Graded Earth
- Class 4 - Unimproved / Primitive
- Class 4 - Impassable or Untraveled
- National or State Forest Highway
- Legal Trail
- Unconfirmed Legal Trail
- Private
- Discontinued
- Winter Road Closure

- Functional Class**
- 2 - Principal Arterial - Other Freeway
 - 3 - Principal Arterial - Other
 - 4 - Minor Arterial
 - 5 - Major Collector
 - 6 - Minor Collector
- Railroad**
- Railroad
 - Rail Trail
 - Airport
- Bridge-Culvert**
- State/Town Bridge or Culvert Greater than 20'
 - State Bridge or Culvert 6' - 20'
 - Bike Path Structure
 - Town Bridge 6' - 20'
 - Town Culvert 6' - 20'
 - VTrans Maintenance District Office
- Other Features**
- Named Lake-Pond
 - Unnamed Lake-Pond
 - Named River-Stream
 - Unnamed River-Stream
 - Public Land - State/Municipal
 - Green Mountain National Forest
 - District Boundary
 - Town Boundary

2.2 Distance along linear referenced highway (route log measure)

B20 / C20 State Bridge or Culvert Identifier
B20 / C20 Town Bridge or Culvert Identifier

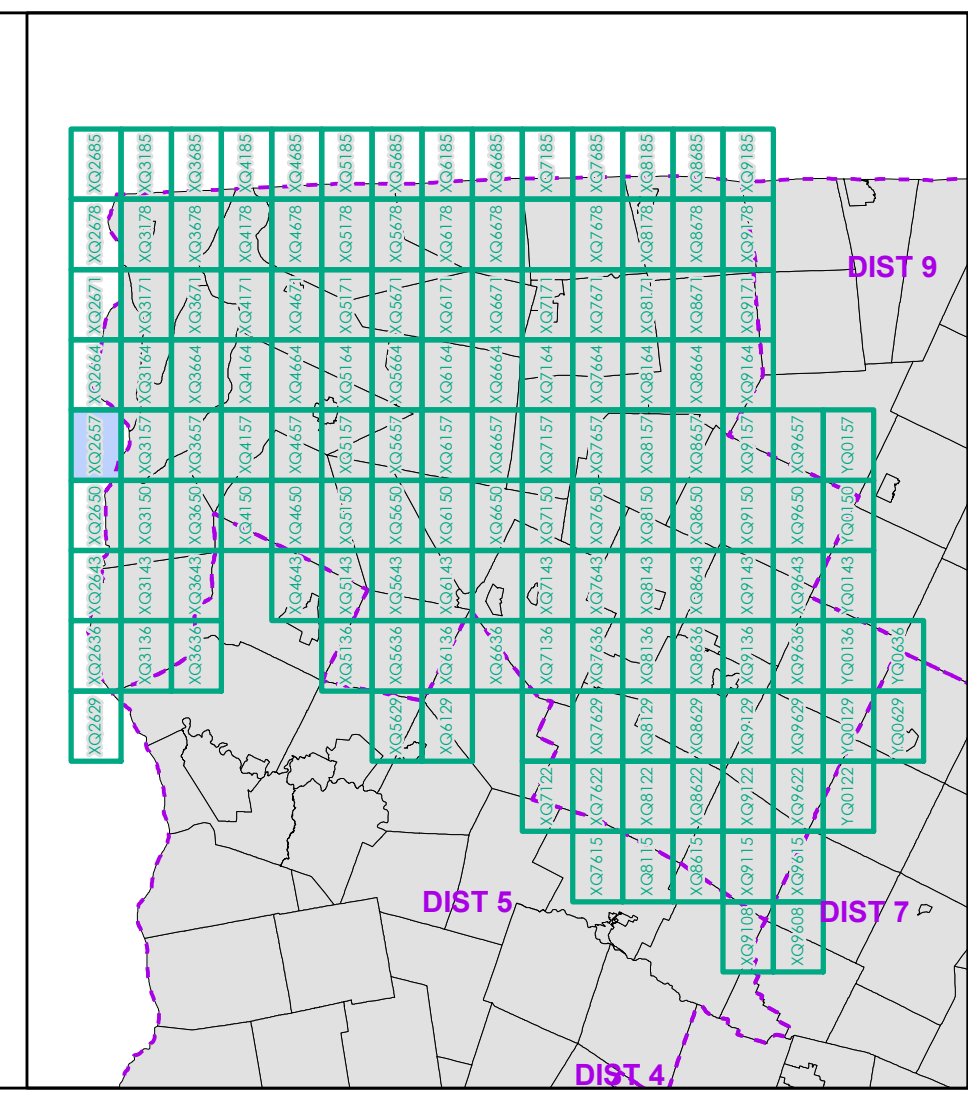
1,000 meter US National Grid
 North American Datum 1983
 Grid Zone Designation: 18T

Vermont State Plane Coordinate System
 North American Datum of 1983
 SPCS_Zone_Identifier: 4400
 Geodetic Reference System 80
 500-meter grid, Easting - Northing

Map generated: 11 August 2017

Contact information:
 Vermont Agency of Transportation, Mapping Section
 1 National Life Drive, Montpelier, VT 05633-5001
 Telephone: 802-828-2600

This map was funded in part through grants from the Federal Highway Administration, U.S. Department of Transportation. The representation of the authors expressed herein do not necessarily state or reflect those of the U.S. Department of Transportation.



0 0.2 0.4 0.6 0.8 Miles

Scale 1:12,672 (printed size: 24 x 36 inches)

FIELD ASSESSMENT MAP SERIES

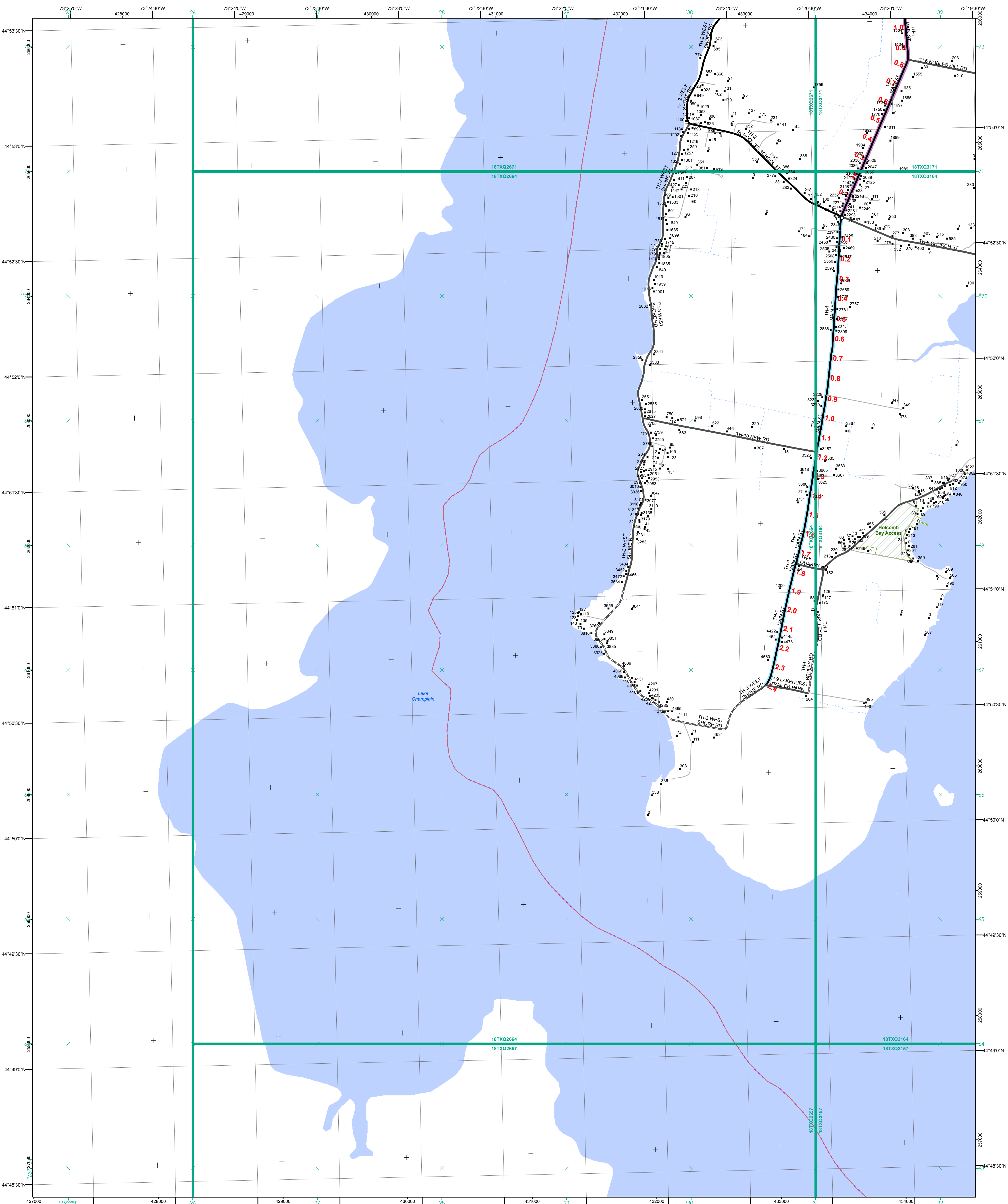
USNG Page #: **18TXQ2657**

Sheet ID: **QX2657**

District: **8**

TOWNS INCLUDED ON SHEET

Grand Isle
 Isle La Motte
 North Hero



- Interstate
- Interstate Ramp
- Divided U.S. Highway
- U.S. Highway Ramp
- U.S. Highway
- State Highway - Paved
- State Highway - Gravel
- State Highway Ramp - Paved
- Class 1 - Paved
- Class 2 - Paved
- Class 2 - Gravel
- Class 2 - Graded Earth
- Class 3 - Paved
- Class 3 - Gravel
- Class 3 - Graded Earth
- Class 3 - Unimproved / Primitive
- Class 4 - Paved
- Class 4 - Gravel
- Class 4 - Graded Earth
- Class 4 - Unimproved / Primitive
- Class 4 - Impassable or Untraveled
- National or State Forest Highway
- Legal Trail
- Unconfirmed Legal Trail
- Private
- Discontinued
- Winter Road Closure

Functional Class

- 2 - Principal Arterial - Other Freeway
- 3 - Principal Arterial - Other
- 4 - Minor Arterial
- 5 - Major Collector
- 6 - Minor Collector

Railroad

- Railroad
- Rail Trail
- Airport

Bridge-Culvert

- State/Town Bridge or Culvert Greater than 20'
- State Bridge or Culvert 6' - 20'
- Bike Path Structure
- Town Bridge 6' - 20'
- Town Culvert 6' - 20'
- VT Trans Maintenance District Office

Other Features

- Named Lake-Pond
- Unnamed Lake-Pond
- Named River-Stream
- Unnamed River-Stream
- Public Land - State/Municipal
- Green Mountain National Forest
- District Boundary
- Town Boundary

2.2 Distance along linear referenced highway (route log measure)

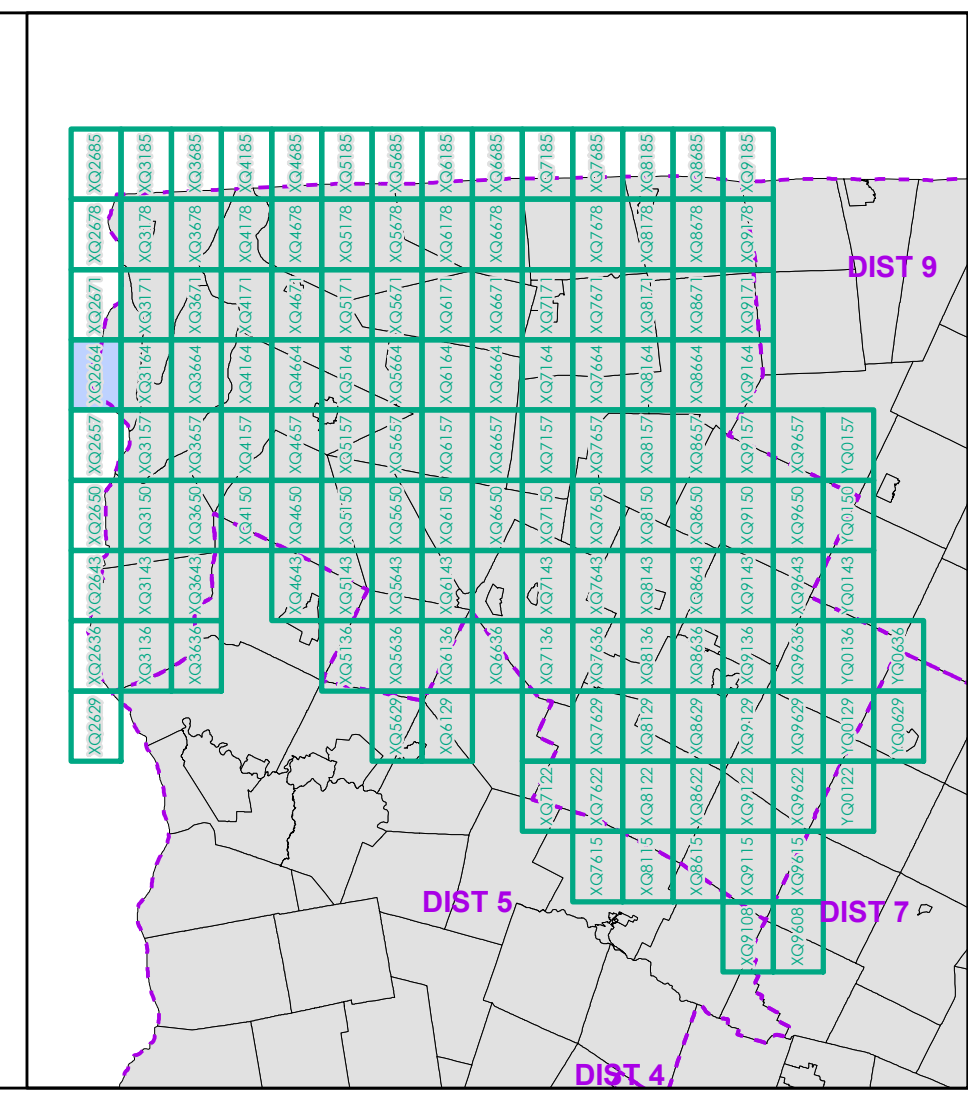
B20 / C20 State Bridge or Culvert Identifier
 B20 / C20 Town Bridge or Culvert Identifier

1,000 meter US National Grid
 North American Datum 1983
 SPCS_Zone_Identifier: 4400
 Geodetic Reference System 80
 500-meter grid, Easting - Northing

Map generated: 11 August 2017

Contact information:
 Vermont Agency of Transportation, Mapping Section
 1 National Life Drive, Montpelier, VT 05633-5001
 Telephone: 802-828-2600

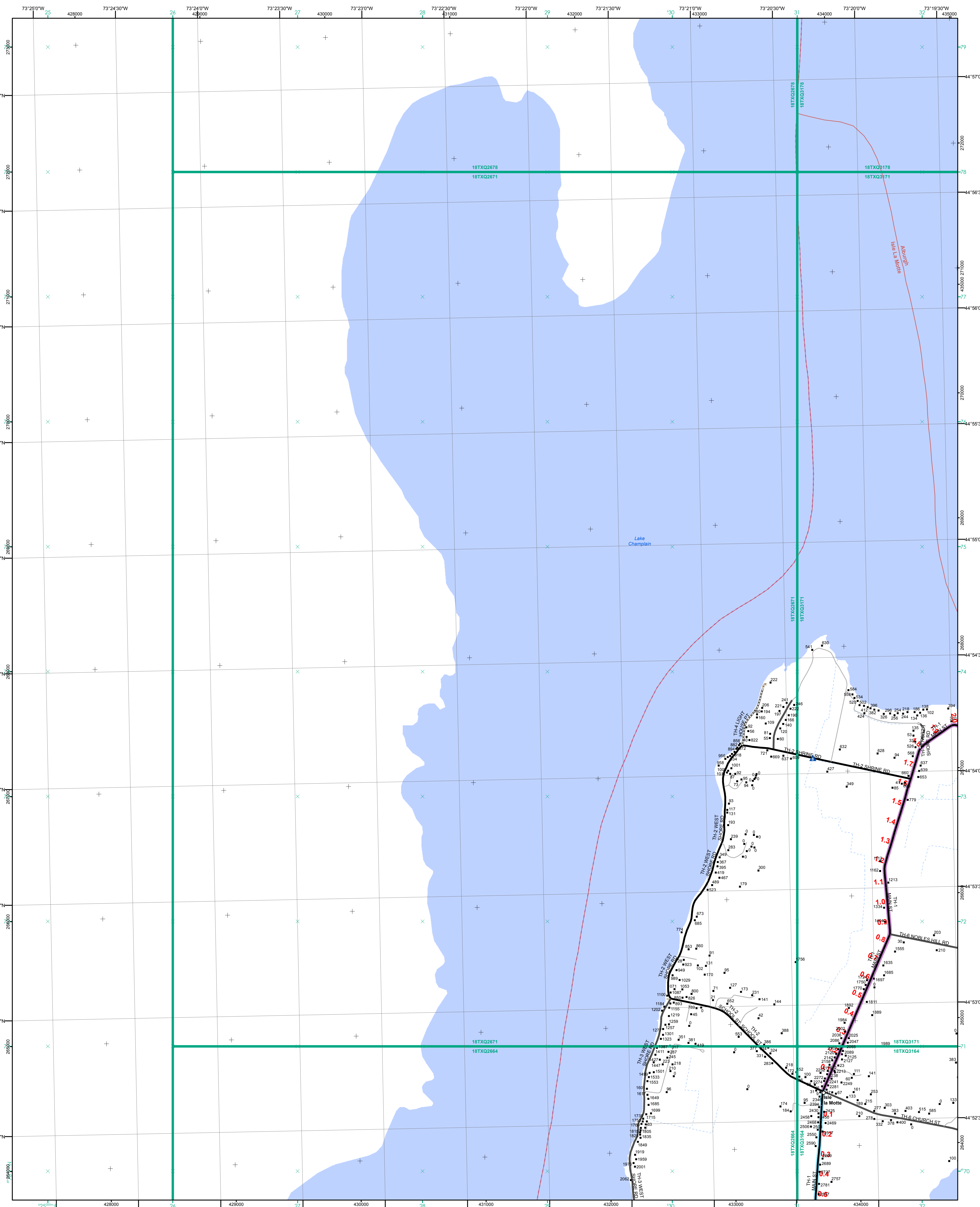
This map was funded in part through grants from the Federal Highway Administration, U.S. Department of Transportation. The representation of the authors expressed herein do not necessarily state or reflect those of the U.S. Department of Transportation.



0 0.2 0.4 0.6 0.8 Miles
 Scale 1:12,672 (printed size: 24 x 36 inches)

FIELD ASSESSMENT MAP SERIES
 USNG Page #: 18TXQ2664
 Sheet ID: QX2664
 District: 8

TOWNS INCLUDED ON SHEET
 Isle La Motte



- | | |
|---|---|
| <ul style="list-style-type: none"> Interstate Interstate Ramp Divided U.S. Highway U.S. Highway Ramp U.S. Highway State Highway - Paved State Highway - Gravel State Highway Ramp - Paved Class 1 - Paved Class 2 - Paved Class 2 - Gravel Class 2 - Graded Earth Class 3 - Paved Class 3 - Graded Earth Class 3 - Unimproved / Primitive Class 4 - Paved Class 4 - Gravel Class 4 - Graded Earth Class 4 - Unimproved / Primitive Class 4 - Impassable or Untraveled National or State Forest Highway Legal Trail Unconfirmed Legal Trail Private Discontinued Winter Road Closure | <ul style="list-style-type: none"> 2 - Principal Arterial - Other Freeway 3 - Principal Arterial - Other 4 - Minor Arterial 5 - Major Collector 6 - Minor Collector <p>Railroad</p> <ul style="list-style-type: none"> Railroad Rail Trail Airport <p>Bridge-Culvert</p> <ul style="list-style-type: none"> State/Town Bridge or Culvert Greater than 20' State Bridge or Culvert 6' - 20' Bike Path Structure Town Bridge 6' - 20' Town Culvert 6' - 20' VTrans Maintenance District Office Named Lake-Pond Unnamed Lake-Pond Named River-Stream Unnamed River-Stream Public Land - State/Municipal Green Mountain National Forest District Boundary Town Boundary |
|---|---|

2.2 Distance along linear referenced highway (route log measure)

B20 / C20 State Bridge or Culvert Identifier
B20 / C20 Town Bridge or Culvert Identifier

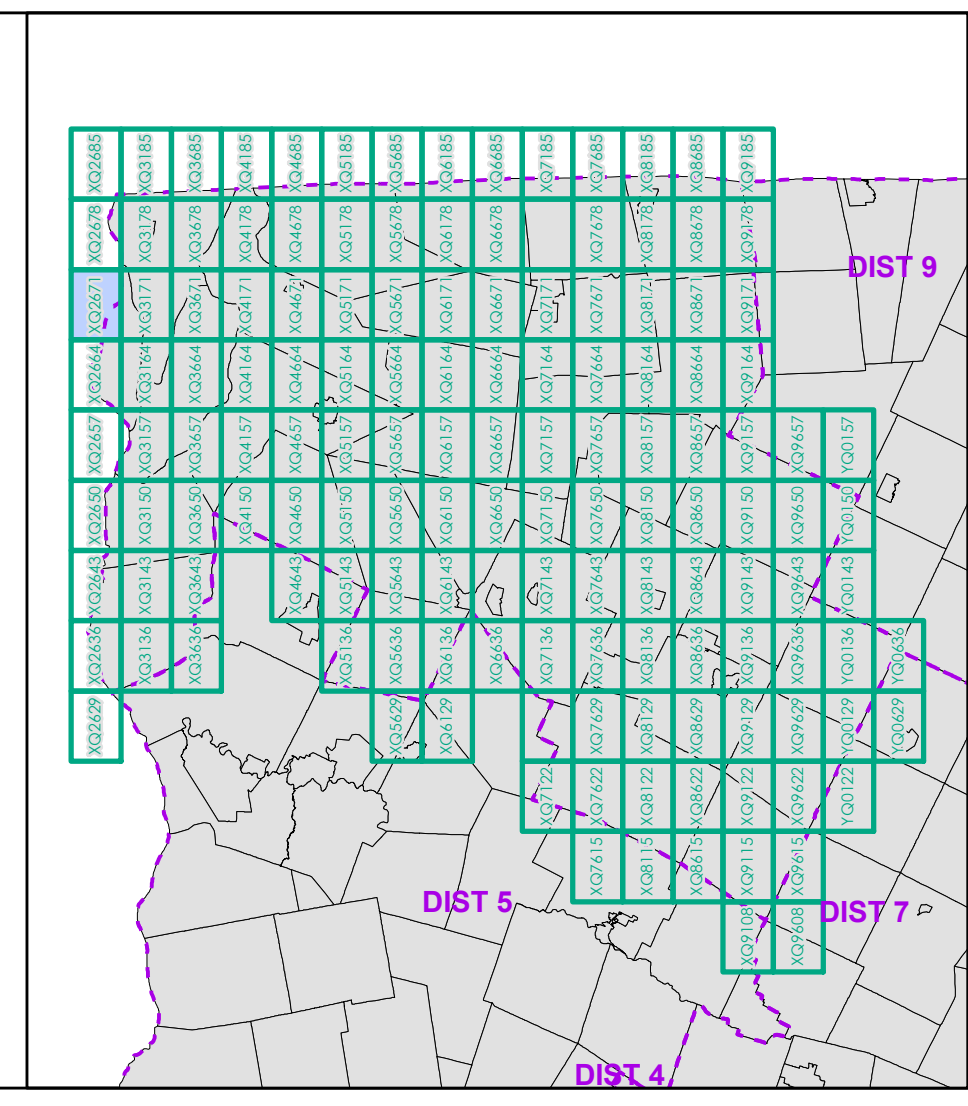
1,000 meter US National Grid
 North American Datum 1983
 SPCS_Zone_Identifier: 4400
 Geodetic Reference System 80
 500-meter grid, Easting - Northing

Vermont State Plane Coordinate System
 North American Datum of 1983
 SPCS_Zone_Identifier: 4400
 Geodetic Reference System 80
 500-meter grid, Easting - Northing

Map generated: 11 August 2017

Contact information:
 Vermont Agency of Transportation, Mapping Section
 1 National Life Drive, Montpelier, VT 05633-5001
 Telephone: 802-828-2600

This map was funded in part through grants from the Federal Highway Administration, U.S. Department of Transportation. The representation of the authors expressed herein do not necessarily state or reflect those of the U.S. Department of Transportation.

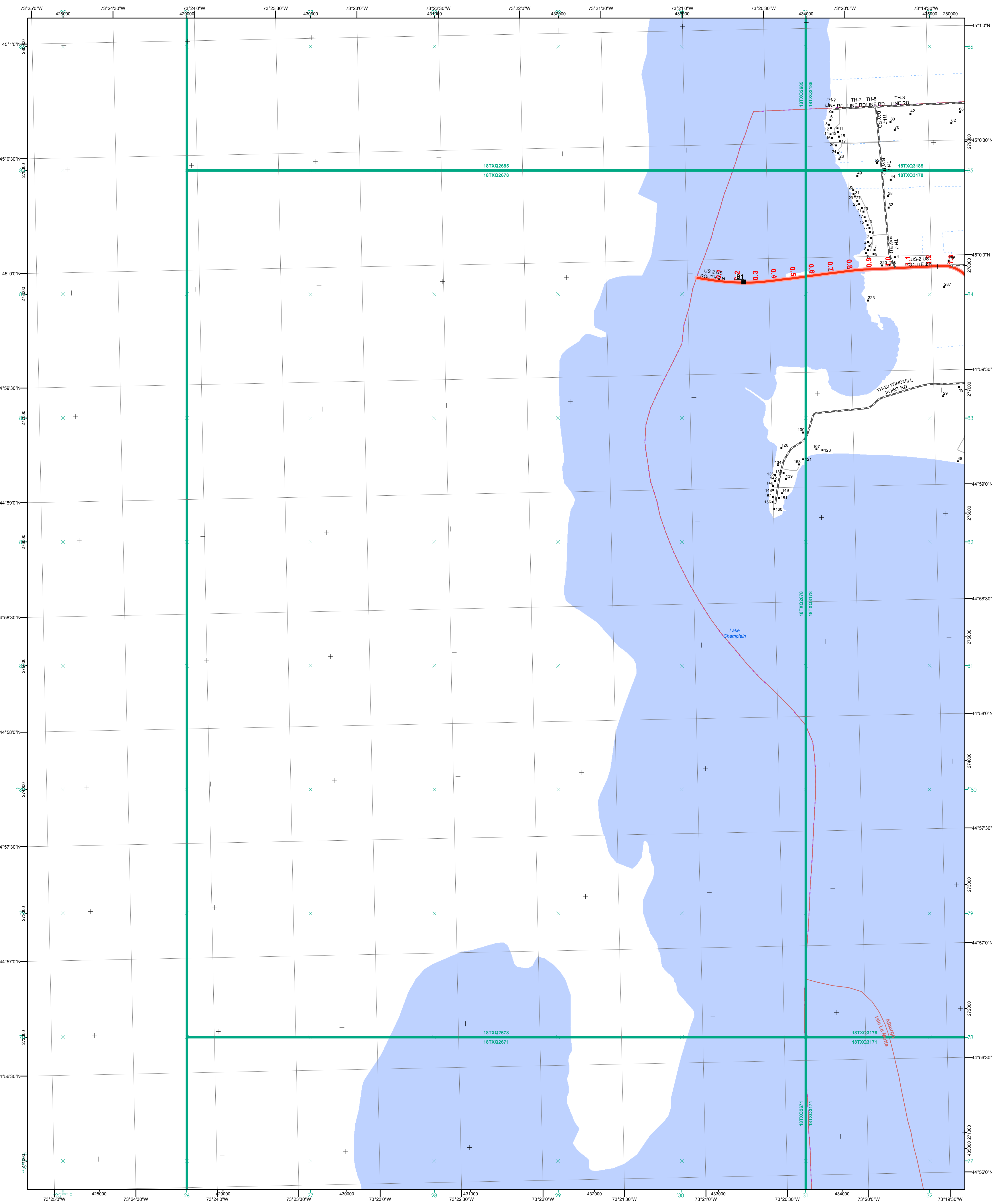


0 0.2 0.4 0.6 0.8 Miles

Scale 1:12,672 (printed size: 24 x 36 inches)

FIELD ASSESSMENT MAP SERIES
 USNG Page #: 18TXQ2671
 Sheet ID: QX2671
 District: 8

TOWNS INCLUDED ON SHEET
 Alburgh
 Isle La Motte



- | | |
|---|--|
| <ul style="list-style-type: none"> Interstate Interstate Ramp Divided U.S. Highway U.S. Highway Ramp U.S. Highway State Highway - Paved State Highway - Gravel State Highway Ramp - Paved Class 1 - Paved Class 2 - Paved Class 2 - Gravel Class 3 - Graded Earth Class 3 - Paved Class 3 - Gravel Class 3 - Graded Earth Class 3 - Unimproved / Primitive Class 4 - Paved Class 4 - Gravel Class 4 - Graded Earth Class 4 - Unimproved / Primitive Class 4 - Impassable or Untraveled National or State Forest Highway Legal Trail Unconfirmed Legal Trail Private Discontinued Winter Road Closure | <ul style="list-style-type: none"> Functional Class 2 - Principal Arterial - Other Freeway 3 - Principal Arterial - Other 4 - Minor Arterial 5 - Major Collector 6 - Minor Collector <p>Railroad</p> <ul style="list-style-type: none"> Railroad Rail Trail Airport <p>Bridge-Culvert</p> <ul style="list-style-type: none"> State/Town Bridge or Culvert Greater than 20' State Bridge or Culvert 6' - 20' Bike Path Structure Town Bridge 6' - 20' Town Culvert 6' - 20' VTrans Maintenance District Office Named Lake-Pond Unnamed Lake-Pond Named River-Stream Unnamed River-Stream Public Land - State/Municipal Green Mountain National Forest District Boundary Town Boundary |
|---|--|

2.2 Distance along linear referenced highway (route log measure)

B20 / C20 State Bridge or Culvert Identifier
B20 / C20 Town Bridge or Culvert Identifier

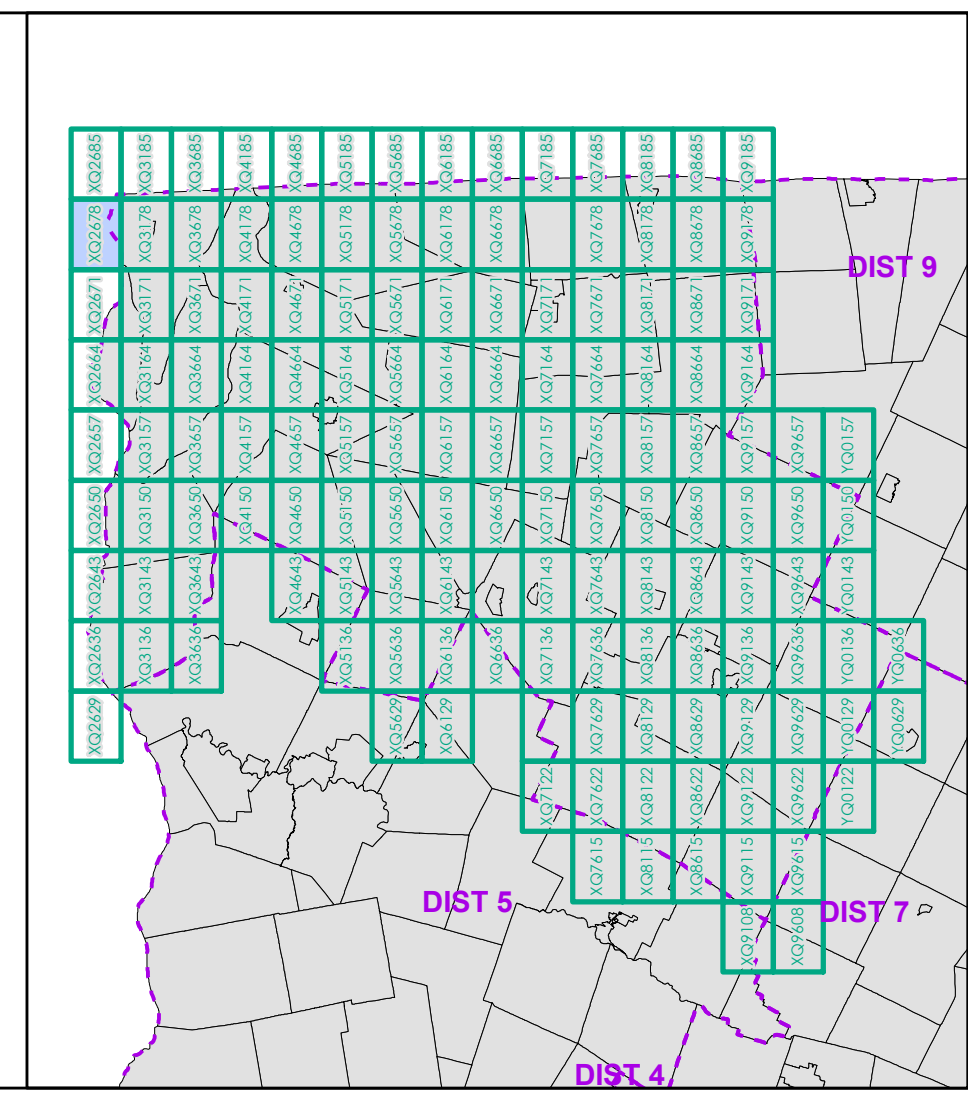
1,000 meter US National Grid
 North American Datum 1983
 Grid Zone Designation: 18T

Vermont State Plane Coordinate System
 North American Datum of 1983
 SPCS_Zone_Identifier: 4400
 Geodetic Reference System 80
 500-meter grid, Easting - Northing

Map generated: 11 August 2017

Contact information:
 Vermont Agency of Transportation, Mapping Section
 1 National Life Drive, Montpelier, VT 05633-5001
 Telephone: 802-828-2600

This map was funded in part through grants from the Federal Highway Administration, U.S. Department of Transportation. The representation of the authors expressed herein do not necessarily state or reflect those of the U.S. Department of Transportation.



0 0.2 0.4 0.6 0.8 Miles

Scale 1:12,672 (printed size: 24 x 36 inches)

FIELD ASSESSMENT MAP SERIES

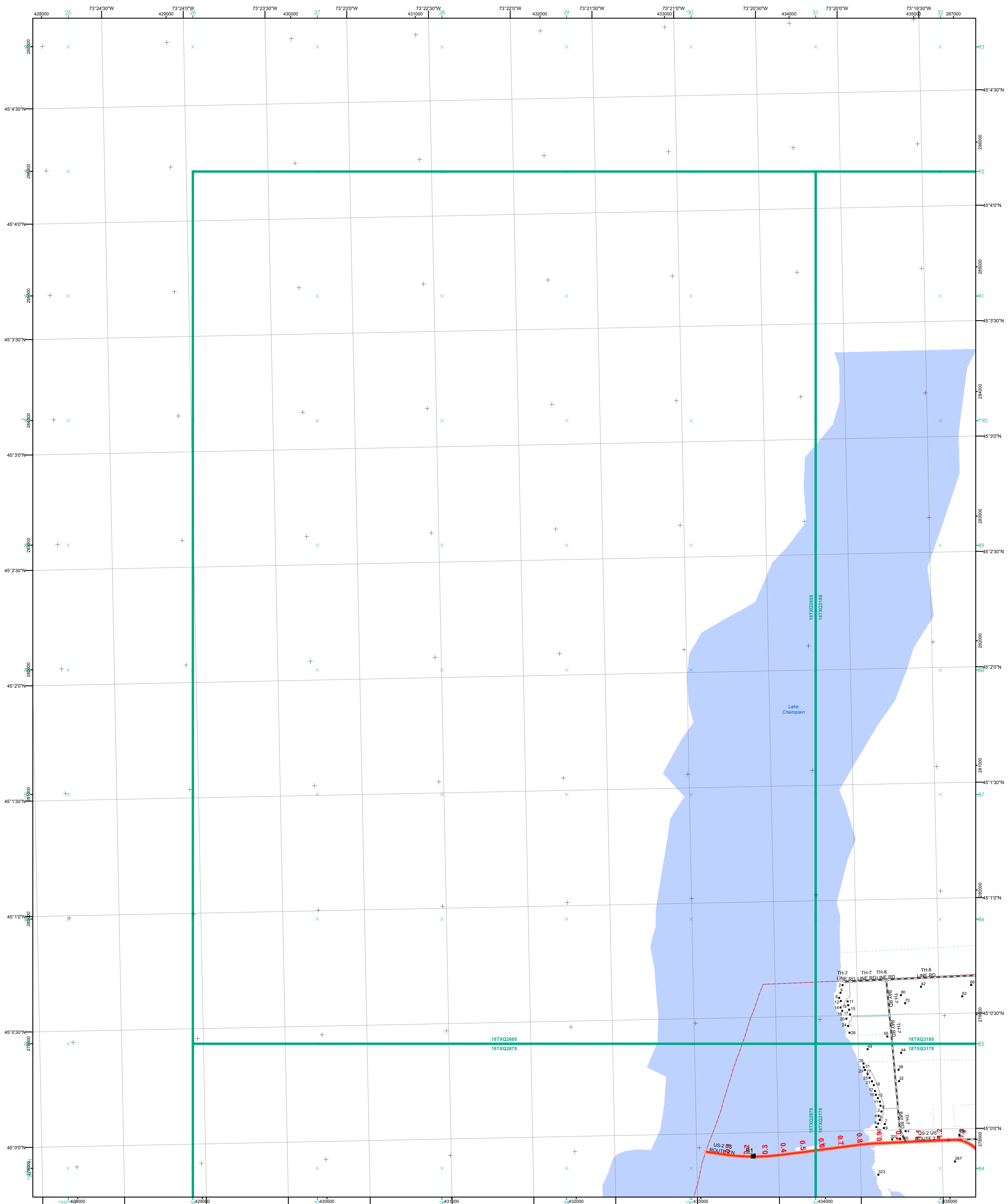
USNG Page #: **18TXQ2678**

Sheet ID: **QX2678**

District: **8**

TOWNS INCLUDED ON SHEET

Alburgh
 Isle La Motte



- Interstate
- Interstate Ramp
- Divided U.S. Highway
- U.S. Highway Ramp
- U.S. Highway
- State Highway - Paved
- State Highway - Gravel
- State Highway Ramp - Paved
- Class 1 - Paved
- Class 2 - Paved
- Class 2 - Gravel
- Class 2 - Graded Earth
- Class 3 - Paved
- Class 3 - Graded Earth
- Class 3 - Unimproved / Primitive
- Class 4 - Paved
- Class 4 - Gravel
- Class 4 - Graded Earth
- Class 4 - Unimproved / Primitive
- Class 4 - Impassable or Untraveled
- National or State Forest Highway
- Legal Trail
- Unconfirmed Legal Trail
- Private
- Discontinued
- Winter Road Closure

- Functional Class**
- 2 - Principal Arterial - Other Freeway
 - 3 - Principal Arterial - Other
 - 4 - Minor Arterial
 - 5 - Major Collector
 - 6 - Minor Collector
- Railroad**
- Railroad
 - Rail Trail
 - Airport
- Bridge-Culvert**
- State/Town Bridge or Culvert Greater than 20'
 - State Bridge or Culvert 6' - 20'
 - Bike Path Structure
 - Town Bridge 6' - 20'
 - Town Culvert 6' - 20'
 - VTrans Maintenance District Office
- Named Lake-Pond**
- Named Lake-Pond
 - Unnamed Lake-Pond
- Named River-Stream**
- Named River-Stream
 - Unnamed River-Stream
- Public Land - State/Municipal**
- Green Mountain National Forest
- District Boundary**
- District Boundary
 - Town Boundary

2.2 Distance along linear referenced highway (route log measure)

B20 / C20 State Bridge or Culvert Identifier
 B20 / C20 Town Bridge or Culvert Identifier

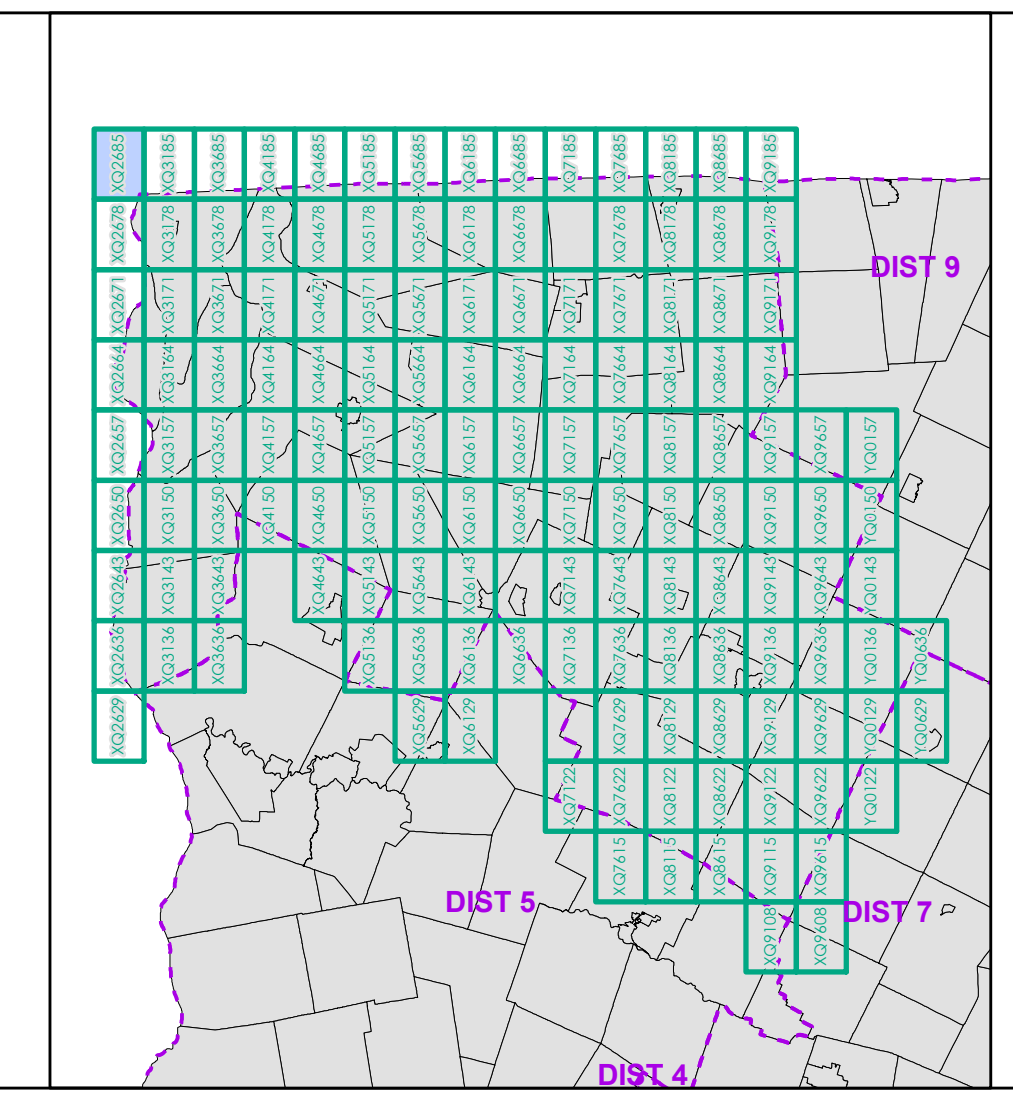
1,000 meter US National Grid
 North American Datum 1983
 Grid Zone Designation: 18T

Vermont State Plane Coordinate System
 North American Datum of 1983
 SPCS_Zone_Identifier: 4400
 Geodetic Reference System 80
 500-meter grid, Easting - Northing

Map generated: 11 August 2017

Contact information:
 Vermont Agency of Transportation, Mapping Section
 1 National Life Drive, Montpelier, VT 05633-5001
 Telephone: 802-828-2600

This map was funded in part through grants from the Federal Highway Administration, U.S. Department of Transportation. The representation of the authors expressed herein do not necessarily state or reflect those of the U.S. Department of Transportation.



0 0.2 0.4 0.6 0.8 Miles

Scale 1:12,672 (printed size: 24 x 36 inches)

FIELD ASSESSMENT MAP SERIES

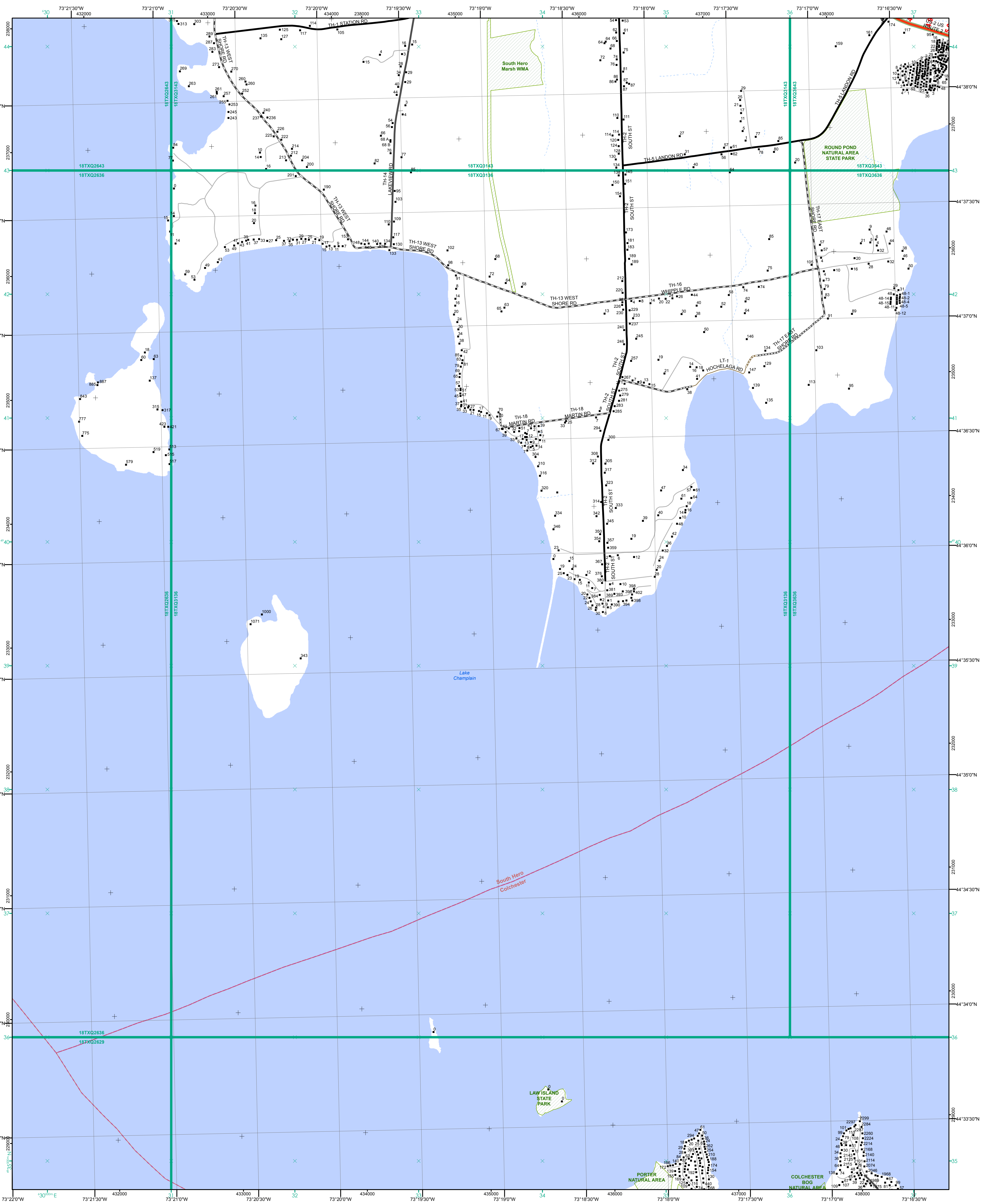
USNG Page #: 18TXQ2685

Sheet ID: QX2685

District: 8

TOWNS INCLUDED ON SHEET

Alburgh



- | | |
|---|---|
| <ul style="list-style-type: none"> Interstate Interstate Ramp Divided U.S. Highway U.S. Highway Ramp U.S. Highway State Highway - Paved State Highway - Gravel State Highway Ramp - Paved Class 1 - Paved Class 2 - Paved Class 2 - Gravel Class 2 - Graded Earth Class 3 - Paved Class 3 - Graded Earth Class 3 - Unimproved / Primitive Class 4 - Paved Class 4 - Gravel Class 4 - Graded Earth Class 4 - Unimproved / Primitive Class 4 - Impassable or Untraveled National or State Forest Highway Legal Trail Unconfirmed Legal Trail Private Discontinued Winter Road Closure | <p>Functional Class</p> <ul style="list-style-type: none"> 2 - Principal Arterial - Other Freeway 3 - Principal Arterial - Other 4 - Minor Arterial 5 - Major Collector 6 - Minor Collector <p>Railroad</p> <ul style="list-style-type: none"> Railroad Rail Trail Airport <p>Bridge-Culvert</p> <ul style="list-style-type: none"> State/Town Bridge or Culvert Greater than 20' State Bridge or Culvert 6' - 20' Bike Path Structure Town Bridge 6' - 20' Town Culvert 6' - 20' VT Trans Maintenance District Office <p>Other Features</p> <ul style="list-style-type: none"> Named Lake-Pond Unnamed Lake-Pond Natural or State Forest Highway Unnamed River-Stream Public Land - State/Municipal Green Mountain National Forest District Boundary Town Boundary |
|---|---|

2.2 Distance along linear referenced highway (route log measure)

B20 / C20 State Bridge or Culvert Identifier
 B20 / C20 Town Bridge or Culvert Identifier

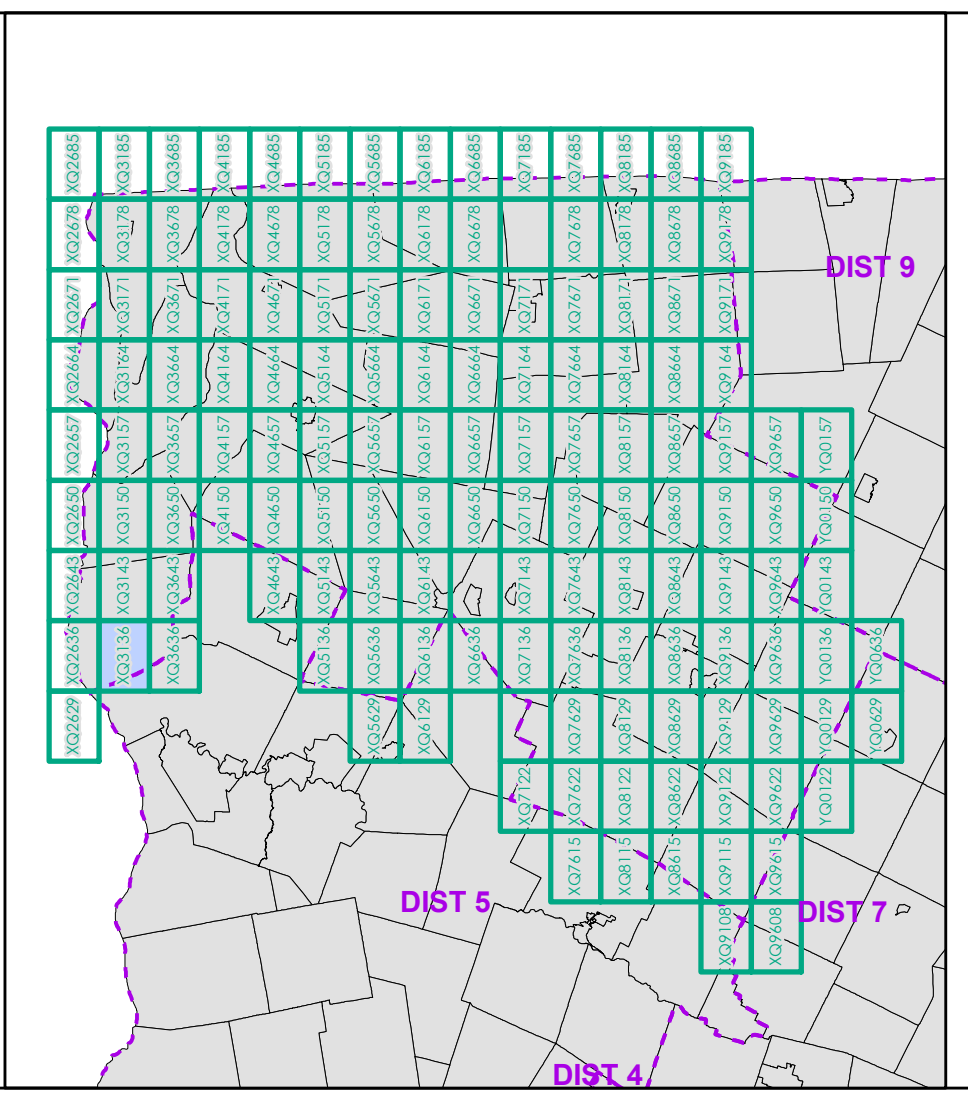
1,000 meter US National Grid
 North American Datum 1983
 Grid Zone Designation: 18T

Vermont State Plane Coordinate System
 North American Datum of 1983
 SPCS Zone Identifier: 4400
 Geodetic Reference System 80
 500-meter grid, Easting - Northing

Map generated: 11 August 2017

Contact information:
 Vermont Agency of Transportation, Mapping Section
 1 National Life Drive, Montpelier, VT 05633-5001
 Telephone: 802-828-2600

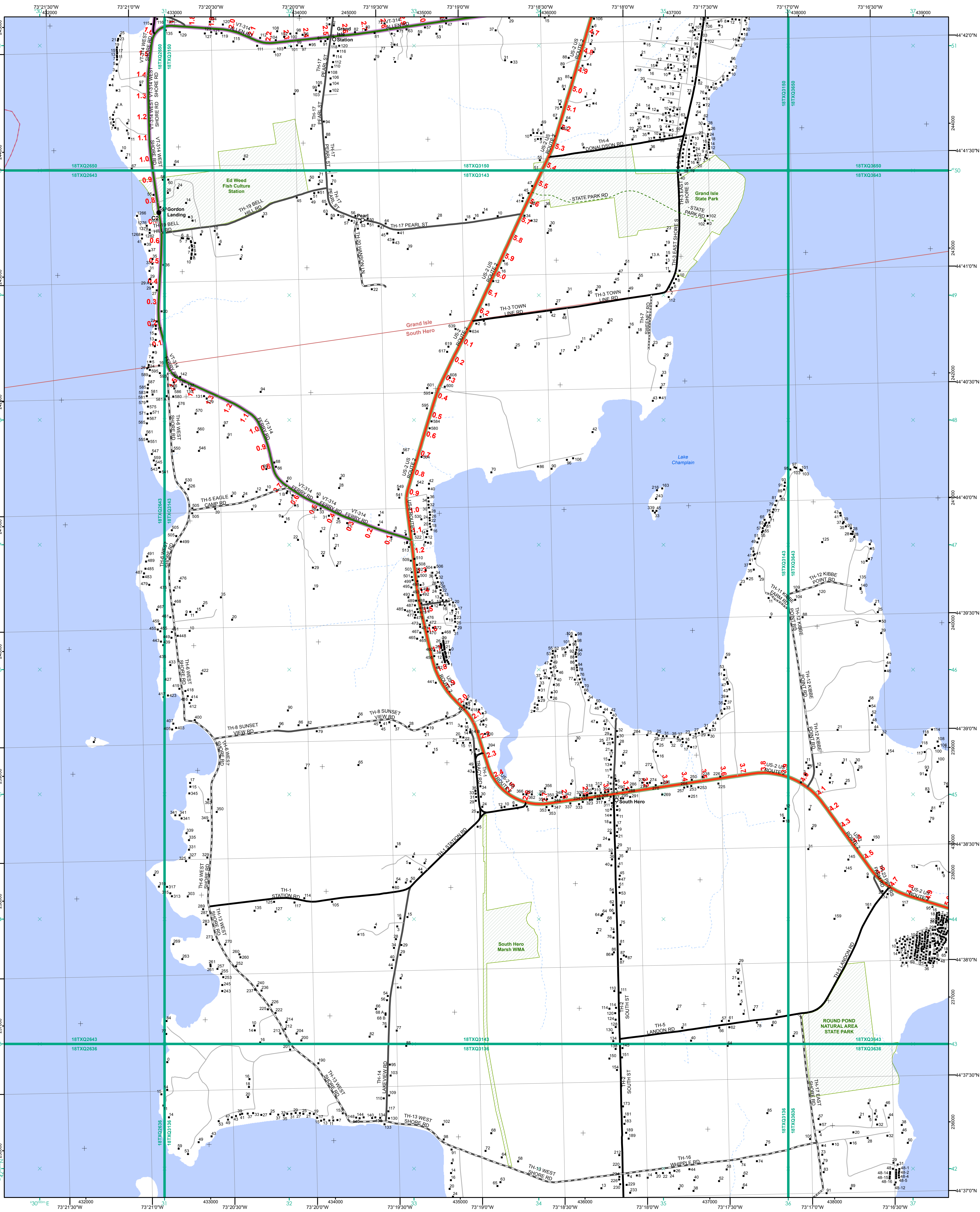
This map was funded in part through grants from the Federal Highway Administration, U.S. Department of Transportation. The representation of the authors expressed herein do not necessarily state or reflect those of the U.S. Department of Transportation.



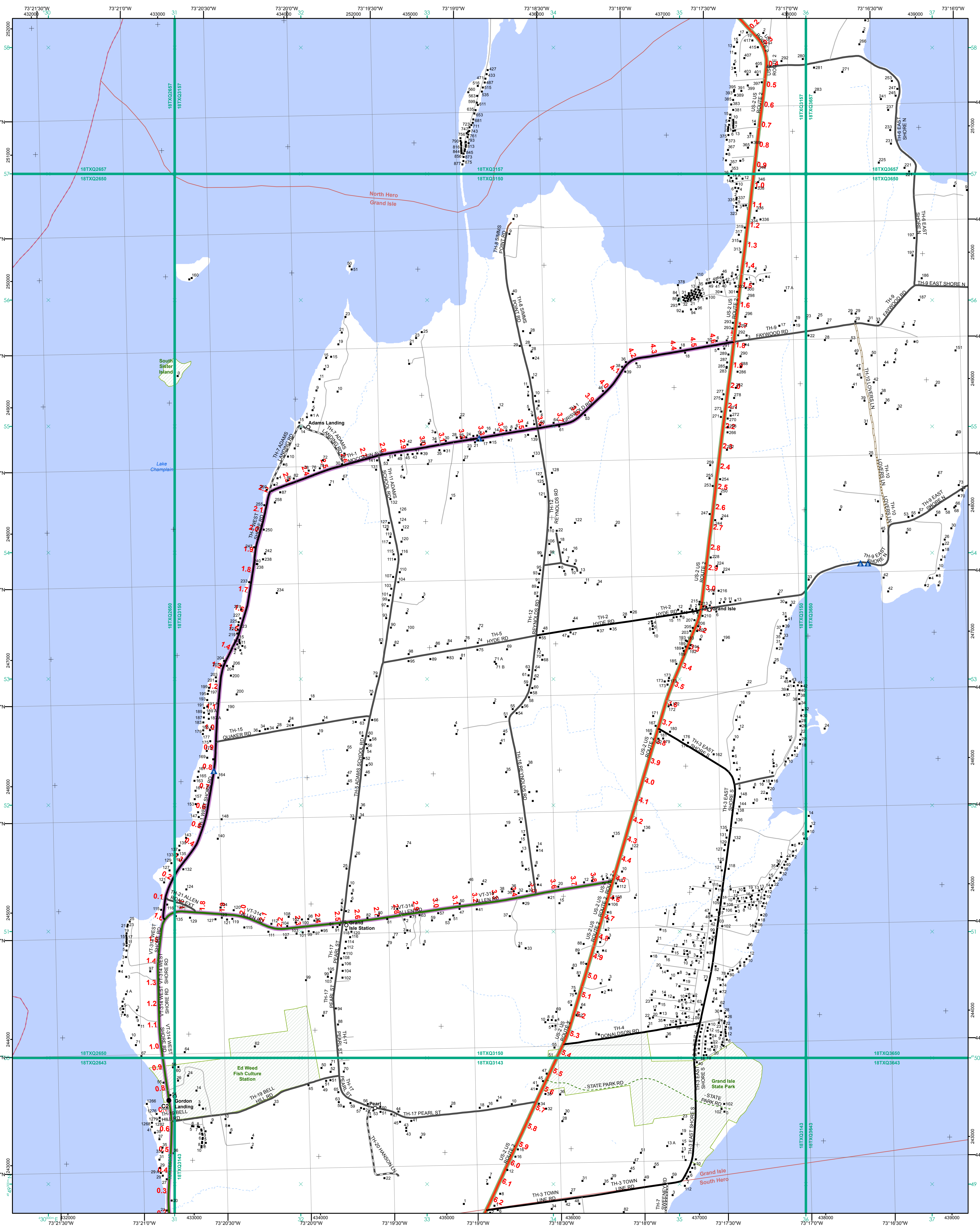
0 0.2 0.4 0.6 0.8 Miles
 Scale 1:12,672 (printed size: 24 x 36 inches)

FIELD ASSESSMENT MAP SERIES
 USNG Page #: 18TXQ3136
 Sheet ID: QX3136
 District: 8

TOWNS INCLUDED ON SHEET
 Colchester
 South Hero



<ul style="list-style-type: none"> Interstate Interstate Ramp Divided U.S. Highway U.S. Highway Ramp U.S. Highway State Highway - Paved State Highway - Gravel State Highway Ramp - Paved Class 1 - Paved Class 2 - Paved Class 2 - Gravel Class 2 - Graded Earth Class 3 - Paved Class 3 - Gravel Class 3 - Graded Earth Class 3 - Unimproved / Primitive Class 4 - Paved Class 4 - Gravel Class 4 - Graded Earth Class 4 - Unimproved / Primitive Class 4 - Impassable or Untraveled National or State Forest Highway Legal Trail Unconfirmed Legal Trail Private Discontinued Winter Road Closure 	<p>Functional Class</p> <ul style="list-style-type: none"> 2 - Principal Arterial - Other Freeway 3 - Principal Arterial - Other 4 - Minor Arterial 5 - Major Collector 6 - Minor Collector <p>Railroad</p> <ul style="list-style-type: none"> Railroad Rail Trail Airport <p>Bridge-Culvert</p> <ul style="list-style-type: none"> State/Town Bridge or Culvert Greater than 20' State Bridge or Culvert 6' - 20' Bike Path Structure Town Bridge 6' - 20' Town Culvert 6' - 20' VTrans Maintenance District Office <p>Other Features</p> <ul style="list-style-type: none"> Named Lake-Pond Unnamed Lake-Pond Named River-Stream Unnamed River-Stream Public Land - State/Municipal Green Mountain National Forest District Boundary Town Boundary 	<p>2.2 Distance along linear referenced highway (route log measure)</p> <ul style="list-style-type: none"> B20 / C20 State Bridge or Culvert Identifier B20 / C20 Town Bridge or Culvert Identifier <p>1,000 meter US National Grid North American Datum 1983 Grid Zone Designation: 18T</p> <p>Vermont State Plane Coordinate System North American Datum of 1983 SPCS Zone Identifier: 4400 Geoidic Reference System 80 500-meter grid, Easting - Northing</p> <p>Map generated: 11 August 2017</p> <p>Contact information: Vermont Agency of Transportation, Mapping Section 1 National Life Drive, Montpelier, VT 05633-5001 Telephone: 802-828-2600</p> <p>This map was funded in part through grants from the Federal Highway Administration, U.S. Department of Transportation. The representation of the authors expressed herein do not necessarily state or reflect those of the U.S. Department of Transportation.</p>	<p>0 0.2 0.4 0.6 0.8 Miles</p> <p>Scale 1:12,672 (printed size: 24 x 36 inches)</p> <p>FIELD ASSESSMENT MAP SERIES USNG Page #: 18TXQ3143 Sheet ID: QX3143 District: 8</p> <p>TOWNS INCLUDED ON SHEET Grand Isle South Hero</p>
---	--	--	---



- Functional Class**
- Interstate
 - Interstate Ramp
 - Divided U.S. Highway
 - U.S. Highway Ramp
 - U.S. Highway
 - State Highway - Paved
 - State Highway - Gravel
 - State Highway Ramp - Paved
 - Class 1 - Paved
 - Class 2 - Paved
 - Class 2 - Gravel
 - Class 2 - Graded Earth
 - Class 3 - Paved
 - Class 3 - Gravel
 - Class 3 - Graded Earth
 - Class 3 - Unimproved / Primitive
 - Class 4 - Paved
 - Class 4 - Gravel
 - Class 4 - Graded Earth
 - Class 4 - Unimproved / Primitive
 - Class 4 - Impassable or Untraveled
 - National or State Forest Highway
 - Legal Trail
 - Unconfirmed Legal Trail
 - Private
 - Discontinued
 - Winter Road Closure
- Principal**
- 2 - Principal Arterial - Other Freeway
 - 3 - Principal Arterial - Other
 - 4 - Minor Arterial
 - 5 - Major Collector
 - 6 - Minor Collector
- Railroad**
- Railroad
 - Rail Trail
 - Airport
- Bridge-Culvert**
- State/Town Bridge or Culvert Greater than 20'
 - State Bridge or Culvert 6' - 20'
 - Bike Path Structure
 - Town Bridge 6' - 20'
 - Town Culvert 6' - 20'
 - VTrans Maintenance District Office
- Other Features**
- Named Lake-Pond
 - Unnamed Lake-Pond
 - Named River-Stream
 - Unnamed River-Stream
 - Public Land - State/Municipal
 - Green Mountain National Forest
 - District Boundary
 - Town Boundary

2.2 Distance along linear referenced highway (route log measure)

B20 / C20 State Bridge or Culvert Identifier
 B20 / C20 Town Bridge or Culvert Identifier

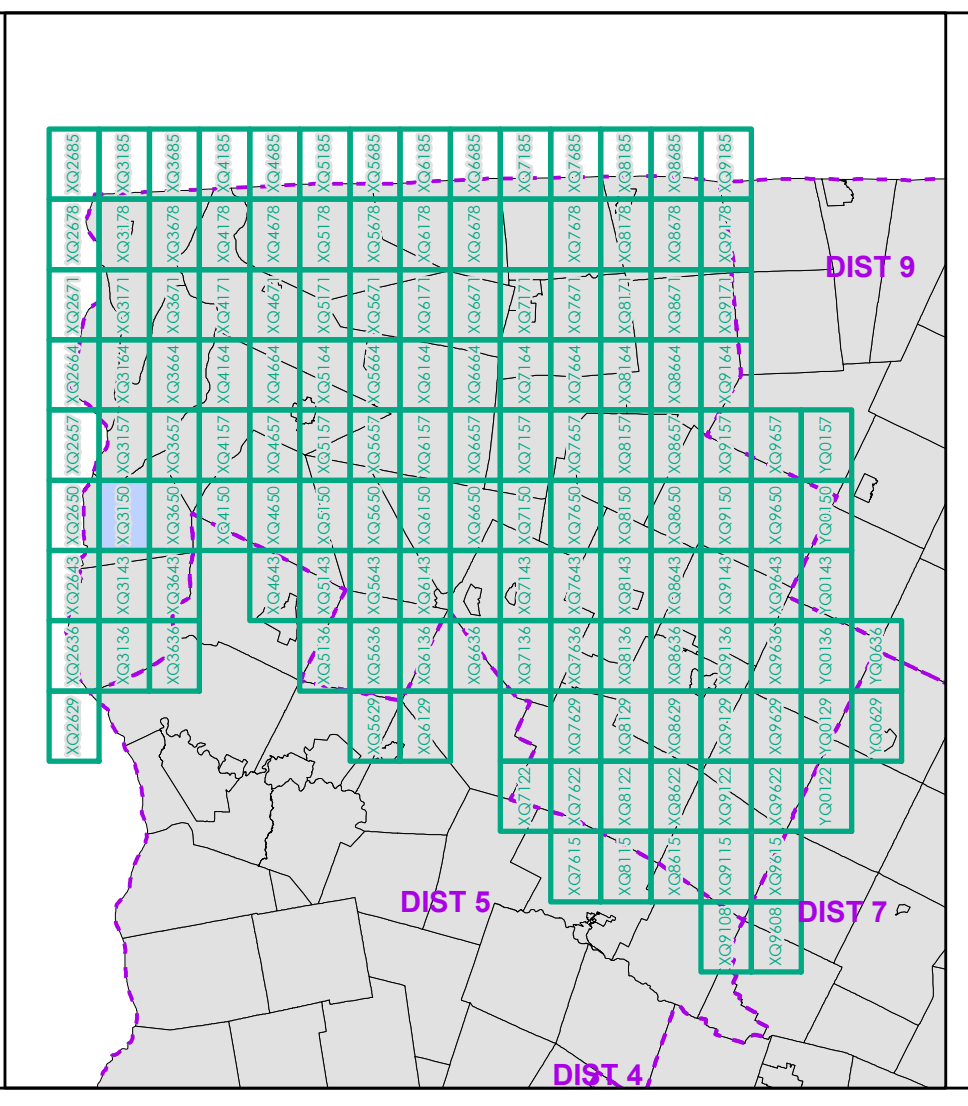
1,000 meter US National Grid
 North American Datum 1983
 GCS: Zone Identifier: 4400
 Geoidic Reference System 80
 500-meter grid, Easting - Northing

Vermont State Plane Coordinate System
 North American Datum of 1983
 SPCS: Zone Identifier: 4400
 Geoidic Reference System 80
 500-meter grid, Easting - Northing

Map generated: 11 August 2017

Contact information:
 Vermont Agency of Transportation, Mapping Section
 1 National Life Drive, Montpelier, VT 05633-5001
 Telephone: 802-828-2600

This map was funded in part through grants from the Federal Highway Administration, U.S. Department of Transportation. The representation of the authors expressed herein do not necessarily state or reflect those of the U. S. Department of Transportation.



0 0.2 0.4 0.6 0.8 Miles

Scale 1:12,672 (printed size: 24 x 36 inches)

FIELD ASSESSMENT MAP SERIES

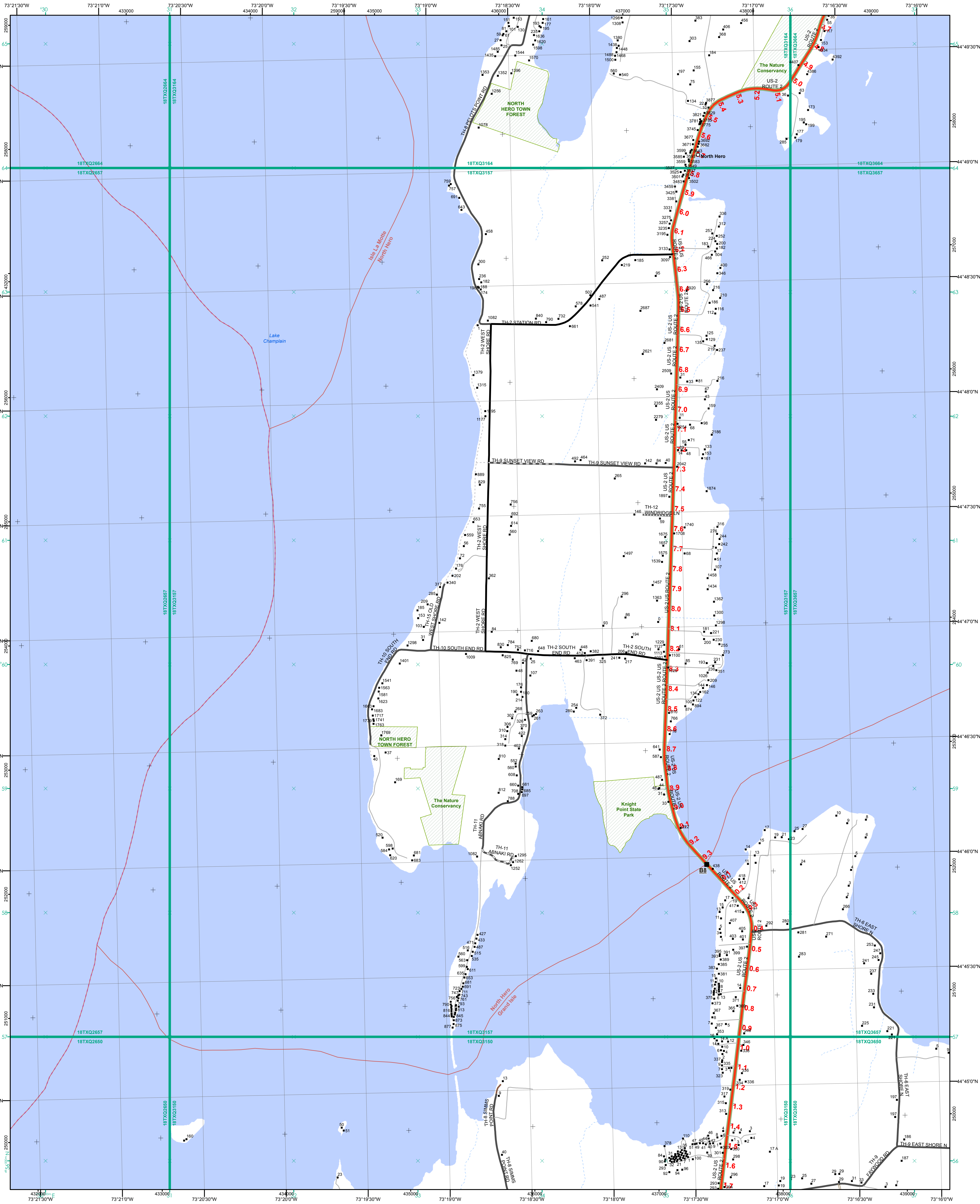
USNG Page #: 18TXQ3150

Sheet ID: QX3150

District: 8

TOWNS INCLUDED ON SHEET

Grand Isle
 North Hero
 South Hero



- | | |
|---|--|
| <ul style="list-style-type: none"> Interstate Divided U.S. Highway U.S. Highway Ramp U.S. Highway State Highway - Paved State Highway - Gravel State Highway Ramp - Paved Class 1 - Paved Class 2 - Paved Class 2 - Gravel Class 2 - Graded Earth Class 3 - Paved Class 3 - Graded Earth Class 3 - Unimproved / Primitive Class 4 - Paved Class 4 - Gravel Class 4 - Graded Earth Class 4 - Unimproved / Primitive Class 4 - Impassable or Untraveled National or State Forest Highway Legal Trail Unconfirmed Legal Trail Private Discontinued Winter Road Closure | <ul style="list-style-type: none"> 2 - Principal Arterial - Other Freeway 3 - Principal Arterial - Other 4 - Minor Arterial 5 - Major Collector 6 - Minor Collector <p>Railroad</p> <ul style="list-style-type: none"> Railroad Rail Trail Airport <p>Bridge-Culvert</p> <ul style="list-style-type: none"> State/Town Bridge or Culvert Greater than 20' State Bridge or Culvert 6' - 20' Bike Path Structure Town Bridge 6' - 20' Town Culvert 6' - 20' VT Trans Maintenance District Office <p>Named Lake-Pond</p> <ul style="list-style-type: none"> Named Lake-Pond Unnamed Lake-Pond <p>Named River-Stream</p> <ul style="list-style-type: none"> Named River-Stream Unnamed River-Stream <p>Public Land - State/Municipal</p> <ul style="list-style-type: none"> Public Land - State/Municipal Green Mountain National Forest <p>District Boundary</p> <ul style="list-style-type: none"> District Boundary Town Boundary |
|---|--|

2.2 Distance along linear referenced highway (route log measure)

B20 / C20 State Bridge or Culvert Identifier
B20 / C20 Town Bridge or Culvert Identifier

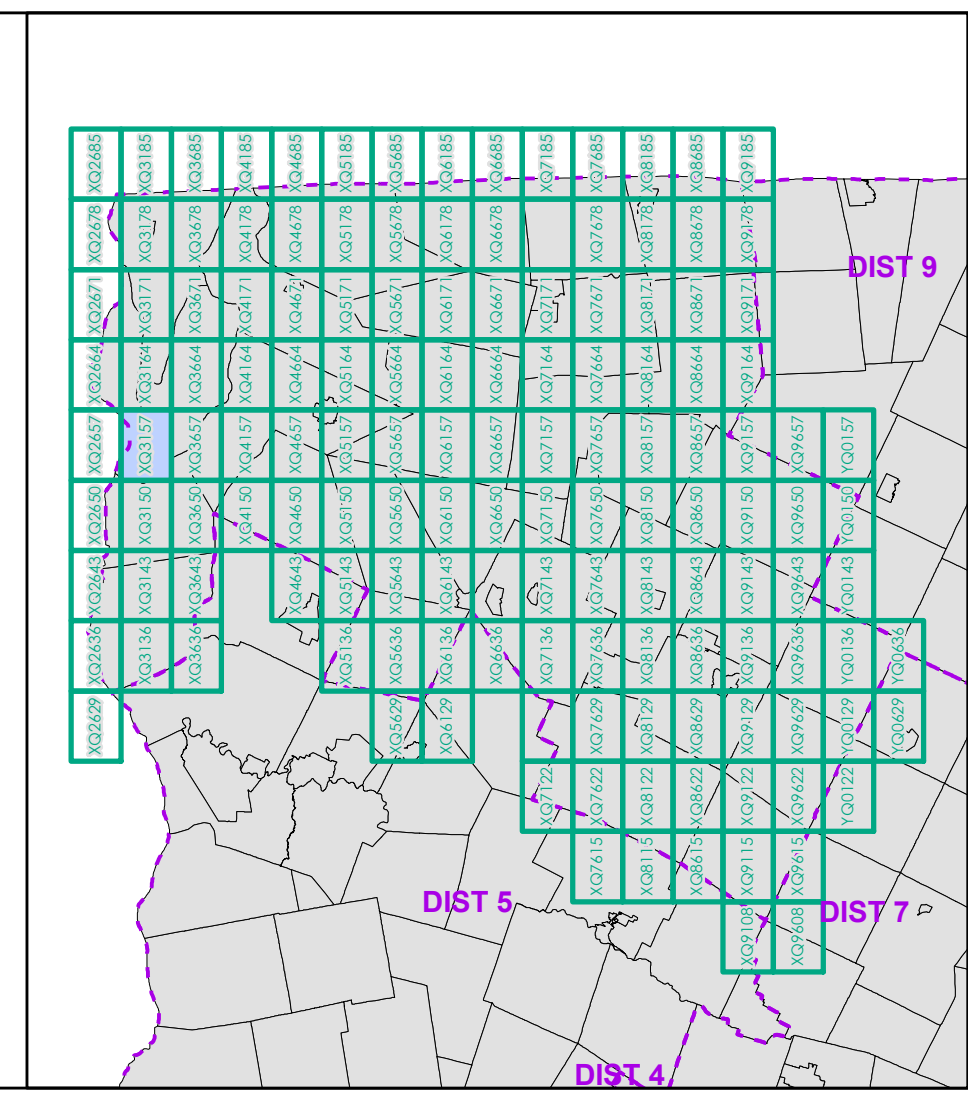
1,000 meter US National Grid
 North American Datum 1983
 Grid Zone Designation: 18T

Vermont State Plane Coordinate System
 North American Datum of 1983
 SPCS Zone Identifier: 4400
 Geodetic Reference System 80
 500-meter grid, Easting - Northing

Map generated: 11 August 2017

Contact information:
 Vermont Agency of Transportation, Mapping Section
 1 National Life Drive, Montpelier, VT 05633-5001
 Telephone: 802-828-2600

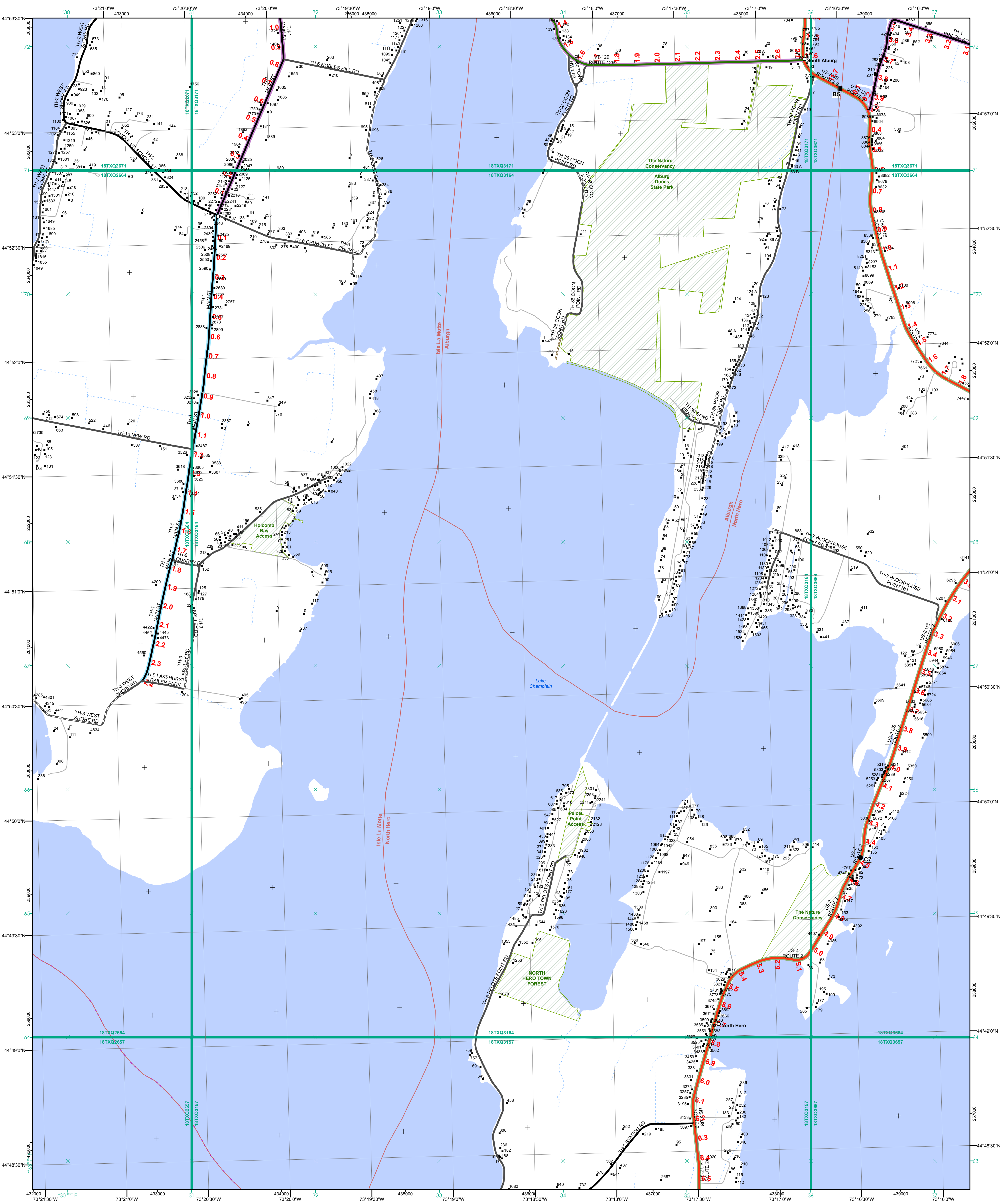
This map was funded in part through grants from the Federal Highway Administration, U.S. Department of Transportation. The representation of the authors expressed herein do not necessarily state or reflect those of the U. S. Department of Transportation.



0 0.2 0.4 0.6 0.8 Miles
 Scale 1:12,672 (printed size: 24 x 36 inches)

FIELD ASSESSMENT MAP SERIES
 USNG Page #: 18TXQ3157
 Sheet ID: QX3157
 District: 8

TOWNS INCLUDED ON SHEET
 Grand Isle
 Isle La Motte
 North Hero



- | | | | |
|--|---|--|---|
| <ul style="list-style-type: none"> Interstate Interstate Ramp Divided U.S. Highway U.S. Highway Ramp U.S. Highway State Highway - Paved State Highway - Gravel State Highway Ramp - Paved Class 1 - Paved Class 2 - Paved Class 2 - Gravel Class 2 - Graded Earth Class 3 - Paved Class 3 - Gravel Class 3 - Graded Earth Class 3 - Unimproved / Primitive Class 4 - Paved Class 4 - Gravel Class 4 - Graded Earth Class 4 - Unimproved / Primitive Class 4 - Impassable or Untraveled National or State Forest Highway Legal Trail Unconfirmed Legal Trail Private Discontinued Winter Road Closure | <ul style="list-style-type: none"> 2 - Principal Arterial - Other Freeway 3 - Principal Arterial - Other 4 - Minor Arterial 5 - Major Collector 6 - Minor Collector | <ul style="list-style-type: none"> Railroad Rail Trail Airport | <ul style="list-style-type: none"> State/Town Bridge or Culvert Greater than 20' State Bridge or Culvert 6' - 20' Bike Path Structure Town Bridge 6' - 20' Town Culvert 6' - 20' VTRains Maintenance District Office Named Lake-Pond Unnamed Lake-Pond Named River-Stream Unnamed River-Stream Public Land - State/Municipal Green Mountain National Forest District Boundary Town Boundary |
|--|---|--|---|

2.2 Distance along linear referenced highway (route log measure)

B20 / C20 State Bridge or Culvert Identifier
B20 / C20 Town Bridge or Culvert Identifier

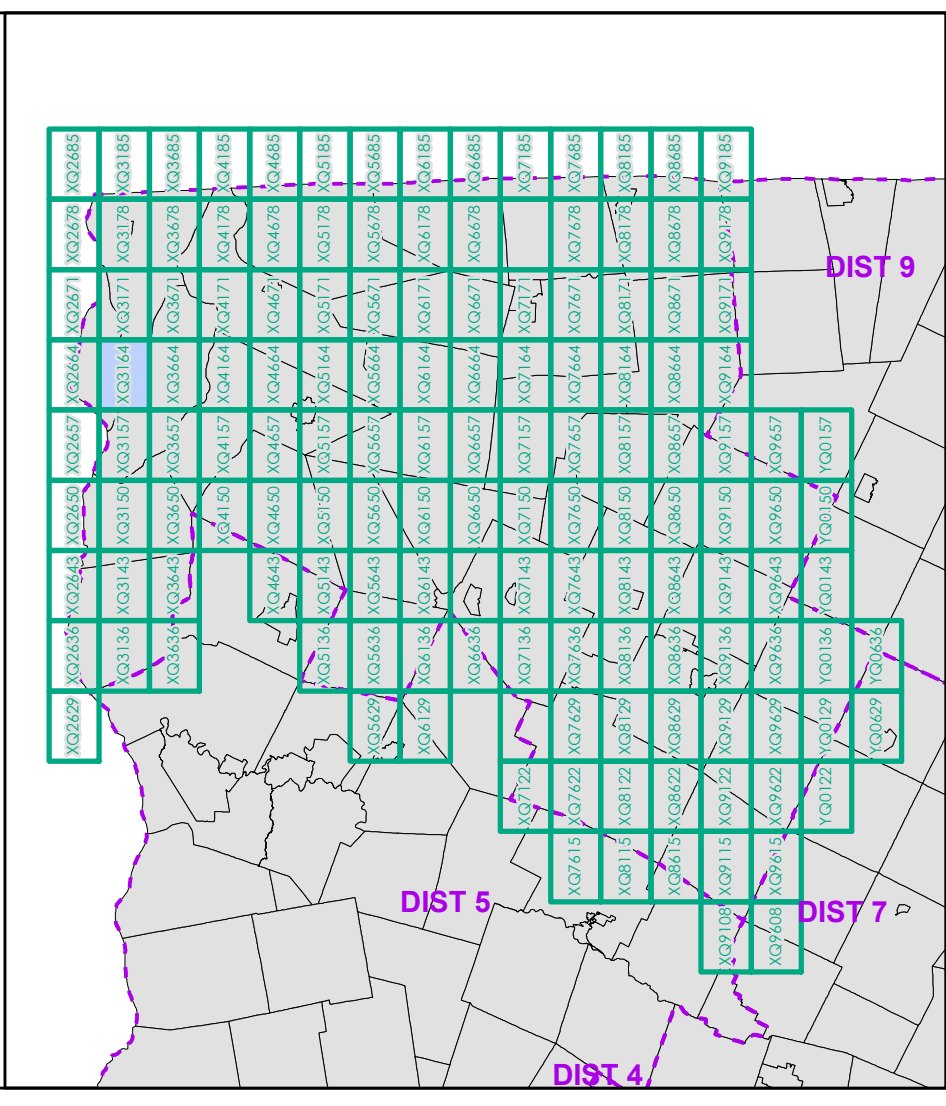
1,000 meter US National Grid
 North American Datum 1983
 SPCS Zone Identifier: 4400
 Geoidetic Reference System 80
 500-meter grid, Easting - Northing

Vermont State Plane Coordinate System
 North American Datum of 1983
 SPCS Zone Identifier: 4400
 Geoidetic Reference System 80
 500-meter grid, Easting - Northing

Map generated: 11 August 2017

Contact information:
 Vermont Agency of Transportation, Mapping Section
 1 National Life Drive, Montpelier, VT 05633-5001
 Telephone: 802-828-2600

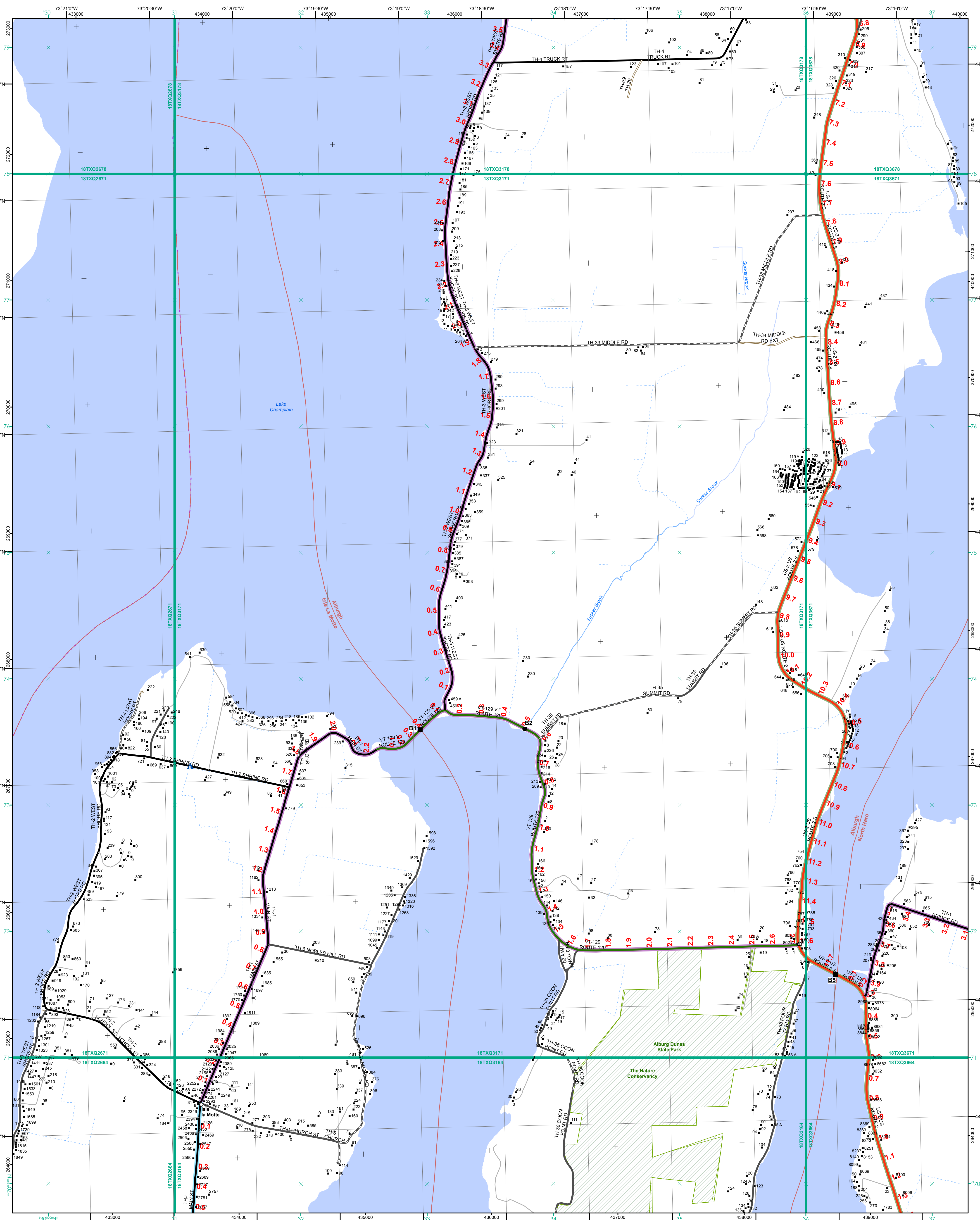
This map was funded in part through grants from the Federal Highway Administration, U.S. Department of Transportation. The representation of the authors expressed herein do not necessarily state or reflect those of the U.S. Department of Transportation.



0 0.2 0.4 0.6 0.8 Miles
 Scale 1:12,672 (printed size: 24 x 36 inches)

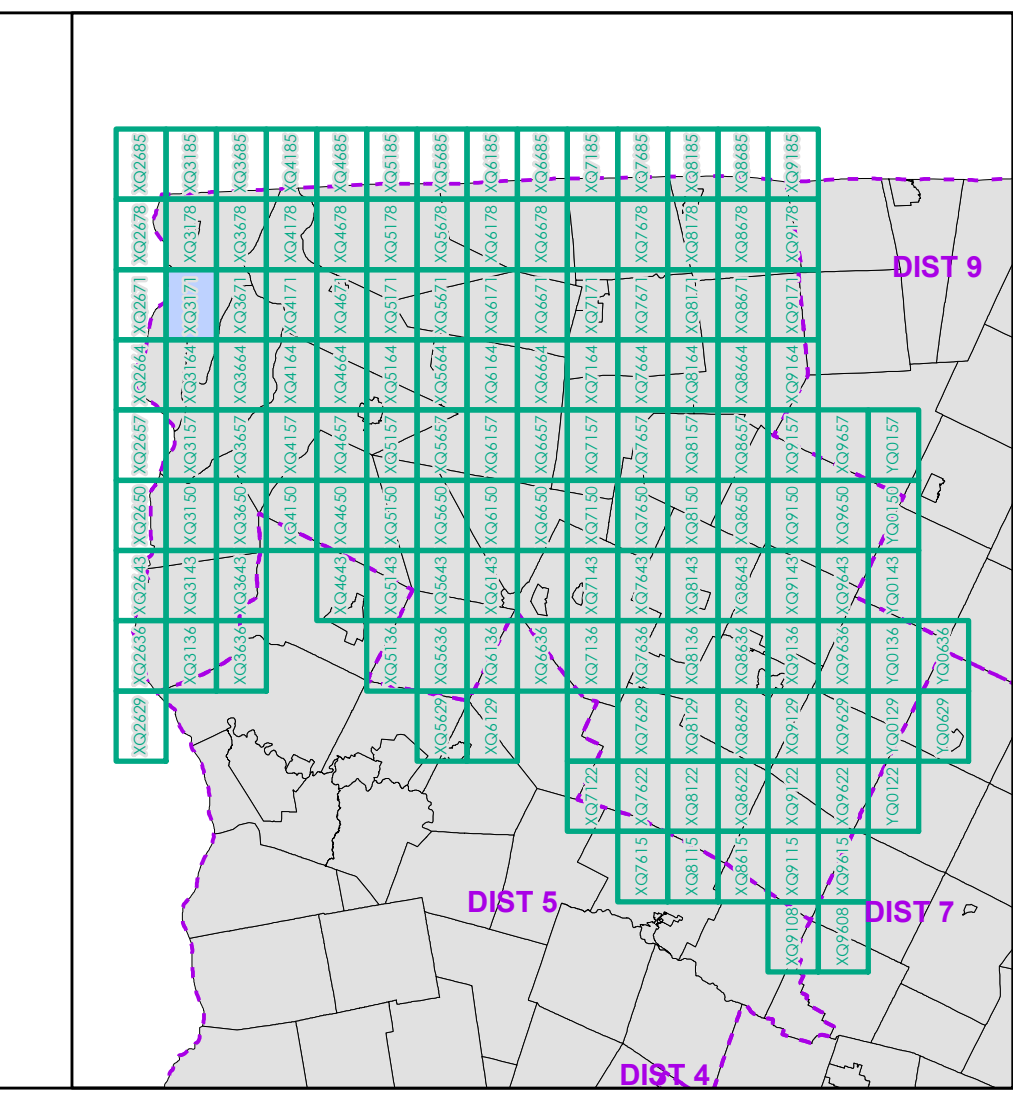
FIELD ASSESSMENT MAP SERIES
 USNG Page #: 18TXQ3164
 Sheet ID: QX3164
 District: 8

TOWNS INCLUDED ON SHEET
 Alburgh
 Isle La Motte
 North Hero



- Interstate
- Interstate Ramp
- Divided U.S. Highway
- U.S. Highway Ramp
- U.S. Highway
- State Highway - Paved
- State Highway - Gravel
- State Highway Ramp - Paved
- Class 1 - Paved
- Class 2 - Paved
- Class 2 - Gravel
- Class 2 - Graded Earth
- Class 3 - Paved
- Class 3 - Gravel
- Class 3 - Graded Earth
- Class 3 - Unimproved / Primitive
- Class 4 - Paved
- Class 4 - Gravel
- Class 4 - Graded Earth
- Class 4 - Unimproved / Primitive
- Class 4 - Impassable or Untraveled
- National or State Forest Highway
- Legal Trail
- Unconfirmed Legal Trail
- Private
- Discontinued
- Winter Road Closure

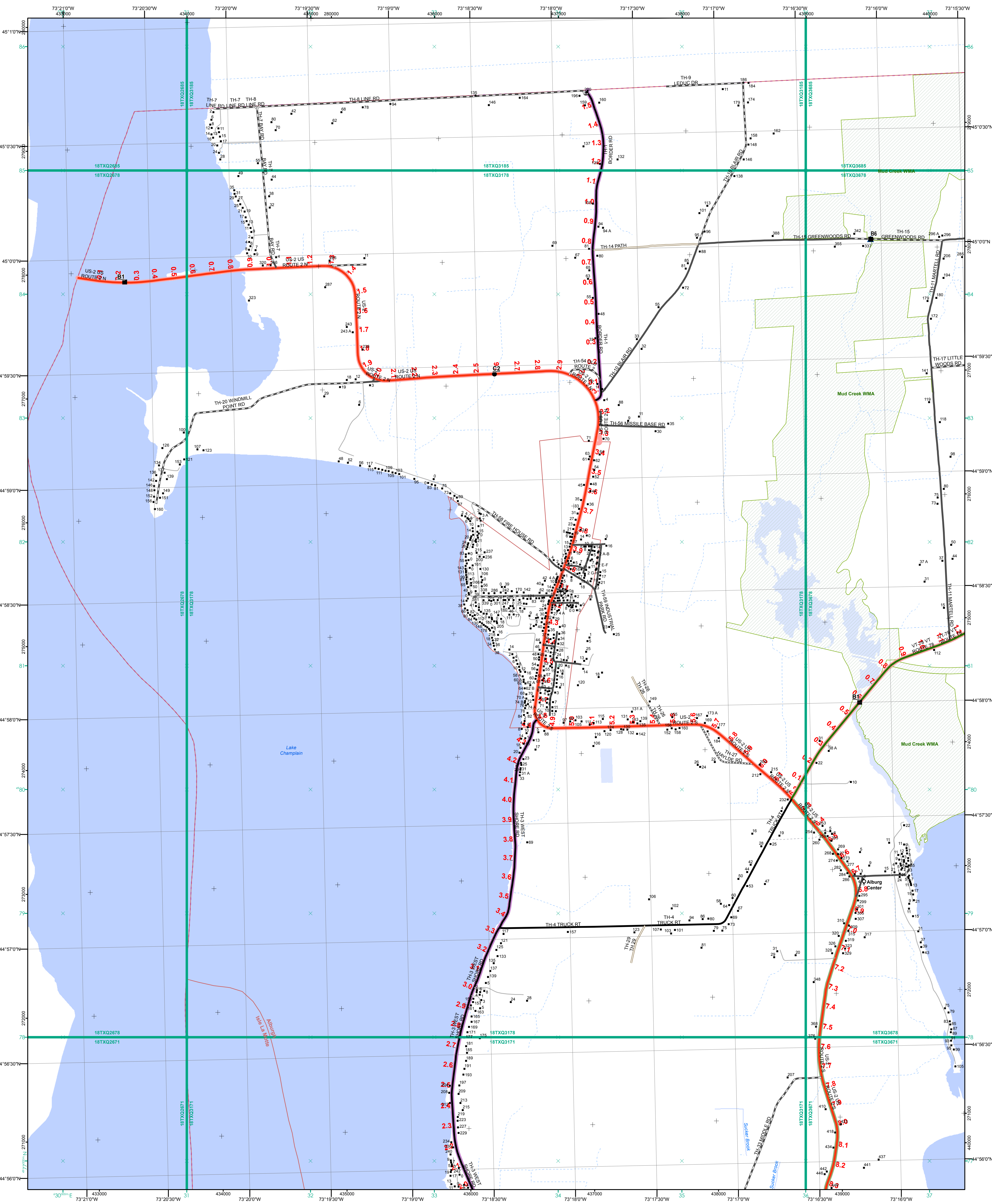
- Functional Class**
- 2 - Principal Arterial - Other Freeway
 - 3 - Principal Arterial - Other
 - 4 - Minor Arterial
 - 5 - Major Collector
 - 6 - Minor Collector
- Railroad**
- Railroad
 - Rail Trail
 - Airport
- Bridge-Culvert**
- State/Town Bridge or Culvert Greater than 20'
 - State Bridge or Culvert 6' - 20'
 - Bike Path Structure
 - Town Bridge 6' - 20'
 - Town Culvert 6' - 20'
 - VT Trans Maintenance District Office
 - Named Lake-Pond
 - Unnamed Lake-Pond
 - Named River-Stream
 - Unnamed River-Stream
 - Public Land - State/Municipal
 - Green Mountain National Forest
 - District Boundary
 - Town Boundary
- 2.2 Distance along linear referenced highway (route log measure)**
- B20 / C20 State Bridge or Culvert Identifier
 - B20 / C20 Town Bridge or Culvert Identifier
- 1,000 meter US National Grid
 North American Datum 1983
 SPCS Zone Identifier: 4400
 Geodetic Reference System 80
 500-meter grid, Easting - Northing
- Map generated: 11 August 2017
- Contact information:
 Vermont Agency of Transportation, Mapping Section
 1 National Life Drive, Montpelier, VT 05633-5001
 Telephone: 802-828-2600
- This map was funded in part through grants from the Federal Highway Administration, U.S. Department of Transportation. The representation of the authors expressed herein do not necessarily state or reflect those of the U.S. Department of Transportation.



0 0.2 0.4 0.6 0.8 Miles
 Scale 1:12,672 (printed size: 24 x 36 inches)

FIELD ASSESSMENT MAP SERIES
 USNG Page #: 18TXQ3171
 Sheet ID: QX3171
 District: 8

TOWNS INCLUDED ON SHEET
 Alburgh
 Isle La Motte
 North Hero



- Interstate
- Interstate Ramp
- Divided U.S. Highway
- U.S. Highway Ramp
- U.S. Highway
- State Highway - Paved
- State Highway - Gravel
- State Highway Ramp - Paved
- Class 1 - Paved
- Class 2 - Paved
- Class 2 - Gravel
- Class 2 - Graded Earth
- Class 3 - Paved
- Class 3 - Gravel
- Class 3 - Graded Earth
- Class 3 - Unimproved / Primitive
- Class 4 - Paved
- Class 4 - Gravel
- Class 4 - Graded Earth
- Class 4 - Unimproved / Primitive
- Class 4 - Impassable or Untraveled
- National or State Forest Highway
- Legal Trail
- Unconfirmed Legal Trail
- Private
- Discontinued
- Winter Road Closure

Functional Class

- 2 - Principal Arterial - Other Freeway
- 3 - Principal Arterial - Other
- 4 - Minor Arterial
- 5 - Major Collector
- 6 - Minor Collector

Railroad

- Railroad
- Rail Trail
- Airport

Bridge-Culvert

- State/Town Bridge or Culvert Greater than 20'
- State Bridge or Culvert 6' - 20'
- Bike Path Structure
- Town Bridge 6' - 20'
- Town Culvert 6' - 20'
- VT Trans Maintenance District Office
- Named Lake-Pond
- Unnamed Lake-Pond
- Named River-Stream
- Unnamed River-Stream
- Public Land - State/Municipal
- Green Mountain National Forest
- District Boundary
- Town Boundary

2.2 Distance along linear referenced highway (route log measure)

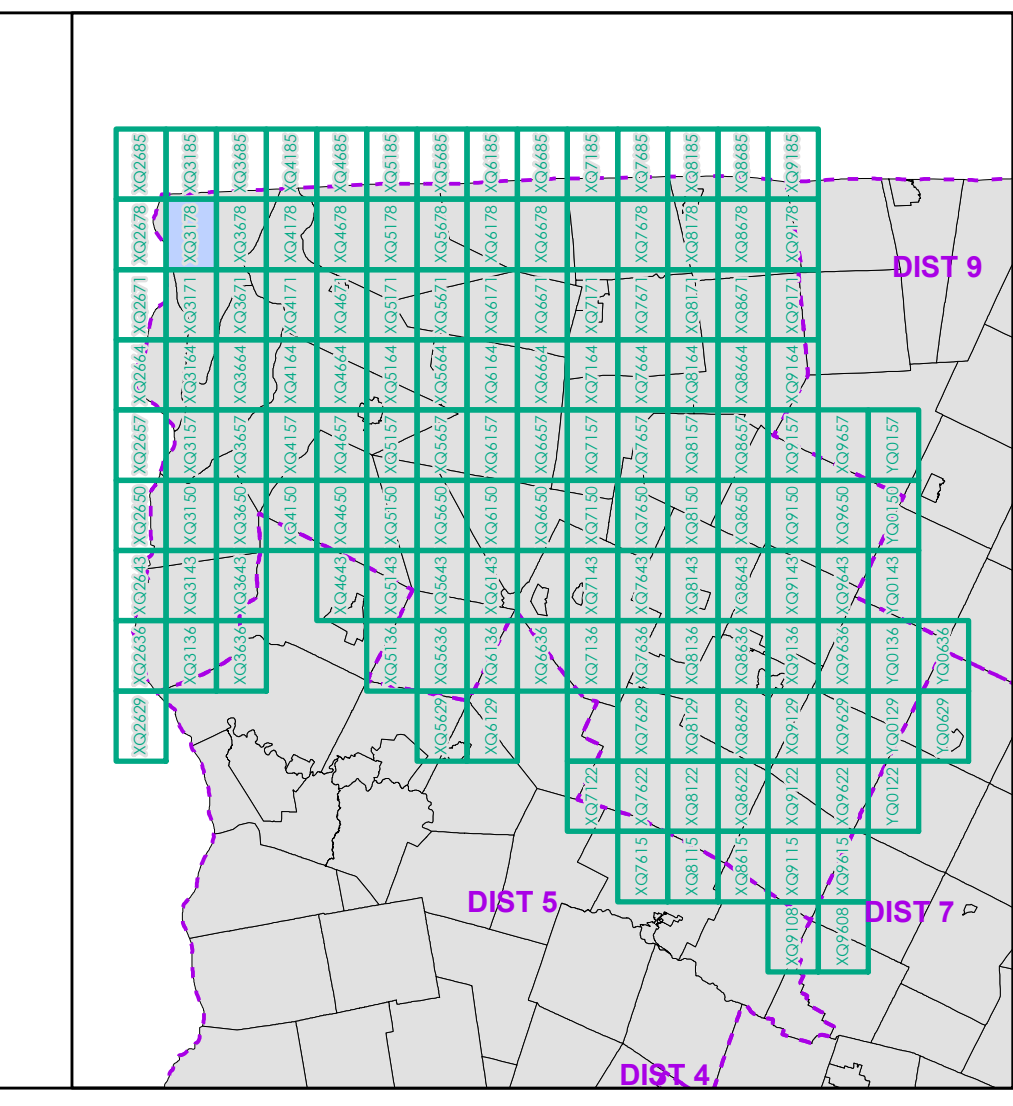
B20 / C20 State Bridge or Culvert Identifier
B20 / C20 Town Bridge or Culvert Identifier

1,000 meter US National Grid
North American Datum 1983
SPCS Zone Identifier: 4400
Geodetic Reference System 80
500-meter grid, Easting - Northing

Map generated: 11 August 2017

Contact information:
Vermont Agency of Transportation, Mapping Section
1 National Life Drive, Montpelier, VT 05633-5001
Telephone: 802-828-2600

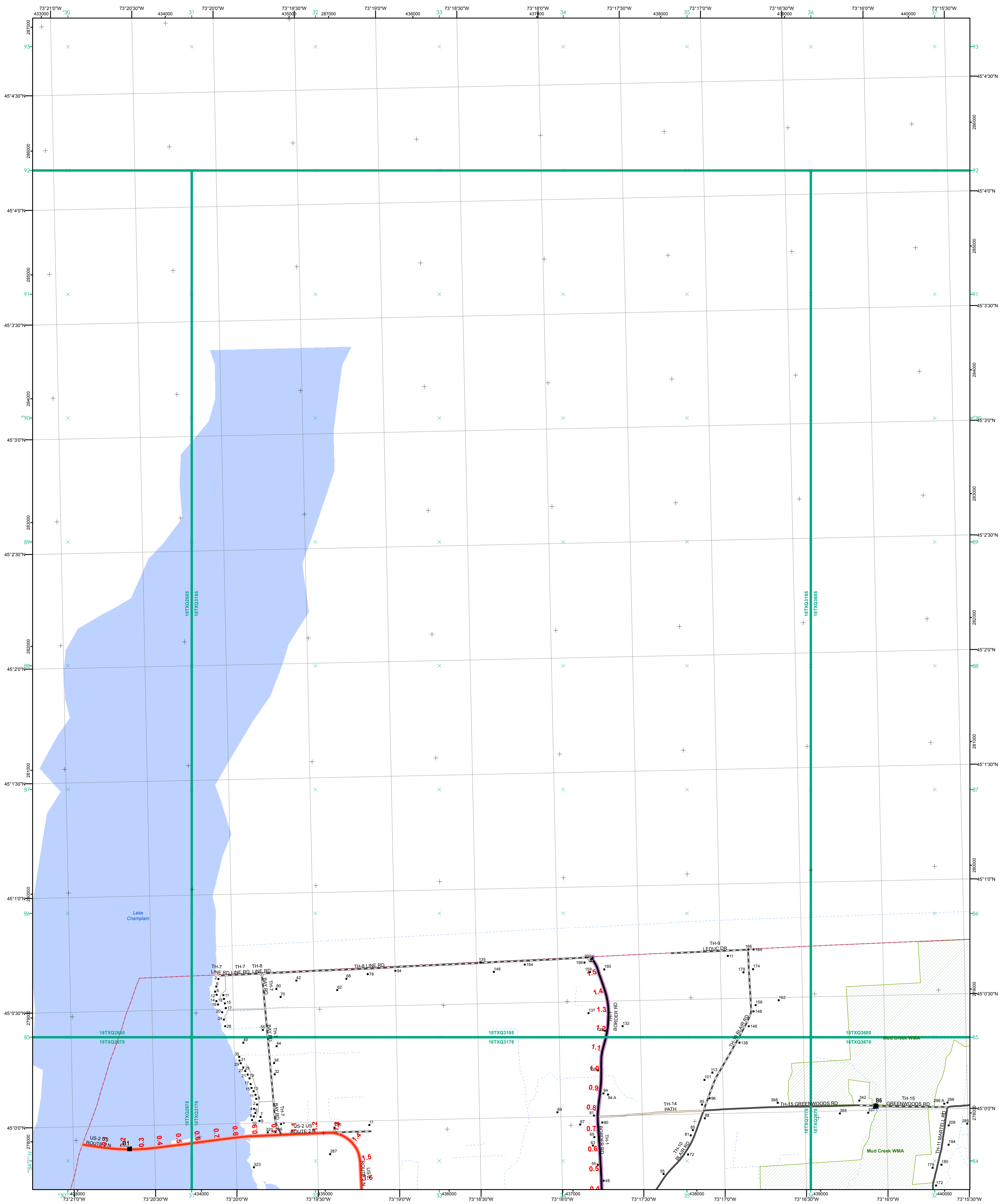
This map was funded in part through grants from the Federal Highway Administration, U.S. Department of Transportation. The representation of the authors expressed herein do not necessarily state or reflect those of the U.S. Department of Transportation.



0 0.2 0.4 0.6 0.8 Miles
Scale 1:12,672 (printed size: 24 x 36 inches)

FIELD ASSESSMENT MAP SERIES
USNG Page #: 18TXQ3178
Sheet ID: QX3178
District: 8

TOWNS INCLUDED ON SHEET
Alburgh
Alburgh Village
Isle La Motte



- | | |
|---|--|
| <ul style="list-style-type: none"> Interstate Interstate Ramp Divided U.S. Highway U.S. Highway Ramp U.S. Highway State Highway - Paved State Highway - Gravel State Highway Ramp - Paved Class 1 - Paved Class 2 - Paved Class 2 - Gravel Class 2 - Graded Earth Class 3 - Paved Class 3 - Graded Earth Class 3 - Unimproved / Primitive Class 4 - Paved Class 4 - Gravel Class 4 - Graded Earth Class 4 - Unimproved / Primitive Class 4 - Impassable or Untraveled National or State Forest Highway Legal Trail Unconfirmed Legal Trail Private Discontinued Winter Road Closure | <ul style="list-style-type: none"> Functional Class 2 - Principal Arterial - Other Freeway 3 - Principal Arterial - Other 4 - Minor Arterial 5 - Major Collector 6 - Minor Collector <p>Railroad</p> <ul style="list-style-type: none"> Railroad Rail Trail Airport <p>Bridge-Culvert</p> <ul style="list-style-type: none"> State/Town Bridge or Culvert Greater than 20' State Bridge or Culvert 6' - 20' Bike Path Structure Town Bridge 6' - 20' Town Culvert 6' - 20' VTrans Maintenance District Office Named Lake-Pond Unnamed Lake-Pond Named River-Stream Unnamed River-Stream Public Land - State/Municipal Green Mountain National Forest District Boundary Town Boundary |
|---|--|

2.2 Distance along linear referenced highway (route log measure)

B20 / C20 State Bridge or Culvert Identifier
B20 / C20 Town Bridge or Culvert Identifier

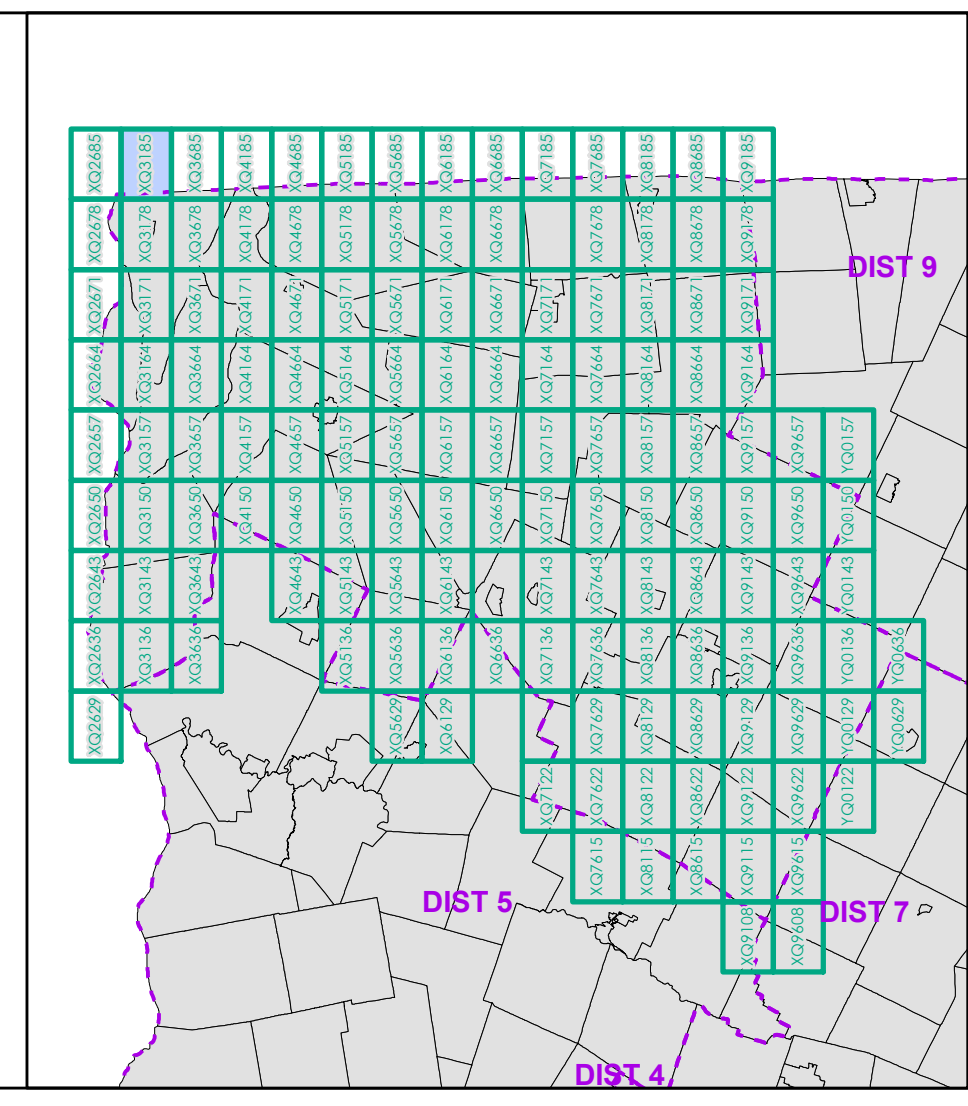
1,000 meter US National Grid
 North American Datum 1983
 Grid Zone Designation: 18T

Vermont State Plane Coordinate System
 North American Datum of 1983
 SPCS Zone Identifier: 4400
 Geodetic Reference System 80
 500-meter grid, Easting - Northing

Map generated: 11 August 2017

Contact information:
 Vermont Agency of Transportation, Mapping Section
 1 National Life Drive, Montpelier, VT 05633-5001
 Telephone: 802-828-2600

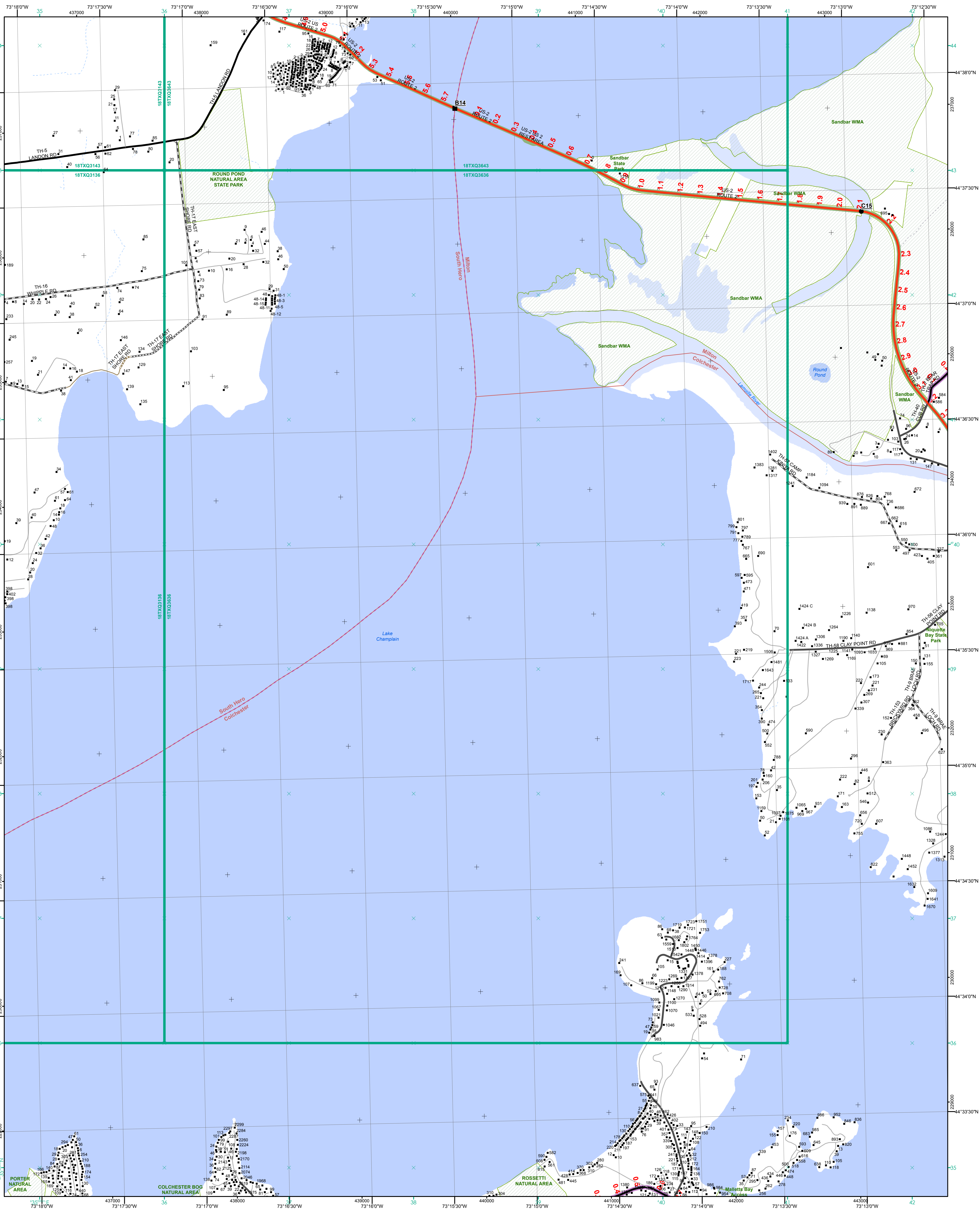
This map was funded in part through grants from the Federal Highway Administration, U.S. Department of Transportation. The representation of the authors expressed herein do not necessarily state or reflect those of the U.S. Department of Transportation.



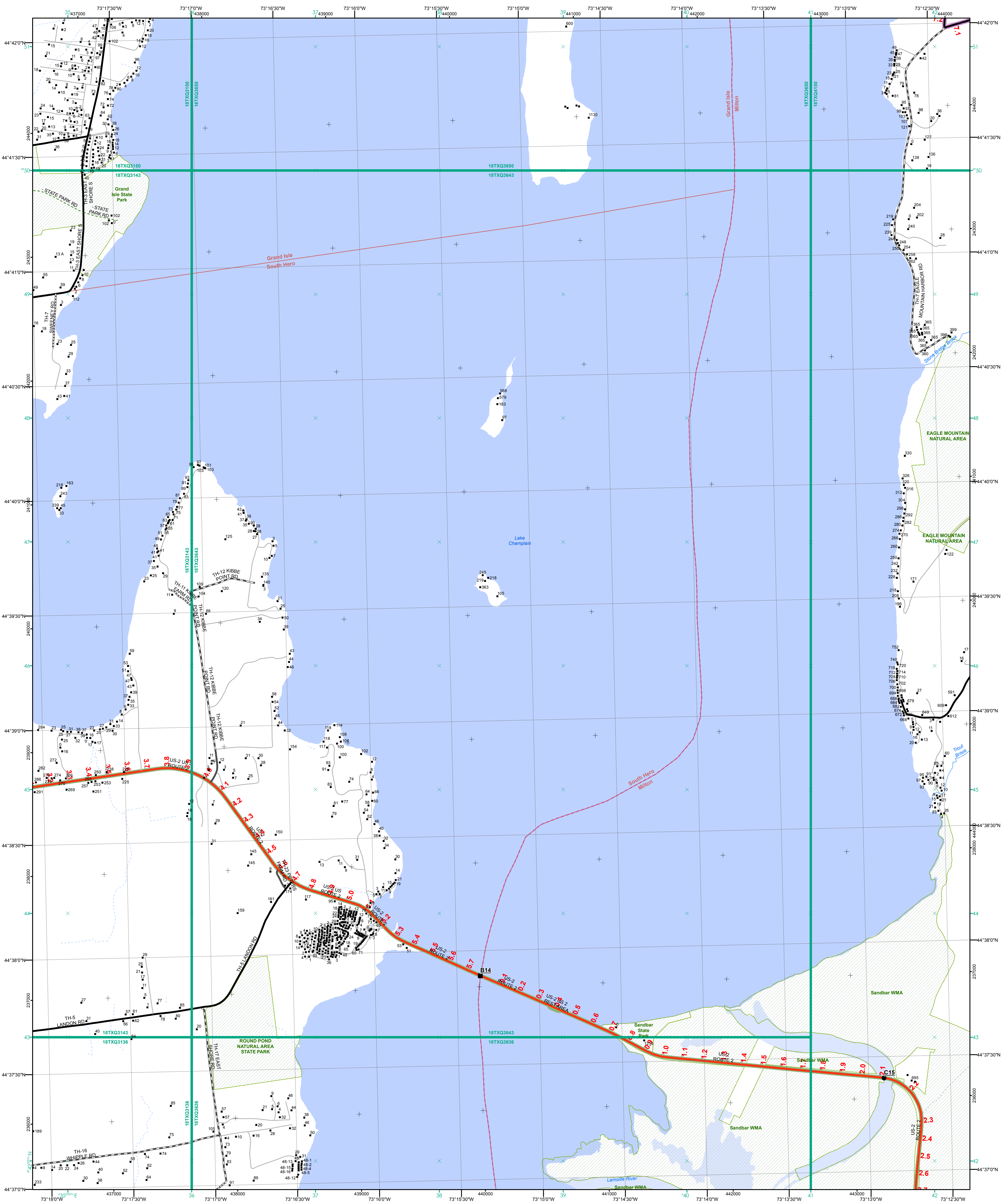
0 0.2 0.4 0.6 0.8 Miles
 Scale 1:12,672 (printed size: 24 x 36 inches)

FIELD ASSESSMENT MAP SERIES
 USNG Page #: 18TXQ3185
 Sheet ID: QX3185
 District: 8

TOWNS INCLUDED ON SHEET
 Alburgh



<ul style="list-style-type: none"> Interstate Divided U.S. Highway U.S. Highway Ramp U.S. Highway State Highway - Paved State Highway - Gravel State Highway Ramp - Paved Class 1 - Paved Class 2 - Paved Class 2 - Graded Earth Class 3 - Paved Class 3 - Graded Earth Class 3 - Unimproved / Primitive Class 4 - Paved Class 4 - Graded Earth Class 4 - Unimproved / Primitive Class 4 - Impassable or Untraveled National or State Forest Highway Legal Trail Unconfirmed Legal Trail Private Discontinued Winter Road Closure 	<p>Functional Class</p> <ul style="list-style-type: none"> 2 - Principal Arterial - Other Freeway 3 - Principal Arterial - Other 4 - Minor Arterial 5 - Major Collector 6 - Minor Collector <p>Railroad</p> <ul style="list-style-type: none"> Railroad Rail Trail Airport <p>Bridge-Culvert</p> <ul style="list-style-type: none"> State/Town Bridge or Culvert Greater than 20' State Bridge or Culvert 6' - 20' Bike Path Structure Town Bridge 6' - 20' Town Culvert 6' - 20' VTtrans Maintenance District Office 	<p>2.2 Distance along linear referenced highway (route log measure)</p> <p>B20 / C20 State Bridge or Culvert Identifier</p> <p>B20 / C20 Town Bridge or Culvert Identifier</p> <p>1,000 meter US National Grid North American Datum 1983 Grid Zone Designation: 18T</p> <p>Vermont State Plane Coordinate System North American Datum of 1983 SPCS Zone Identifier: 4400 Geodetic Reference System 80 500-meter grid, Easting - Northing</p> <p>Map generated: 11 August 2017</p> <p>Contact information: Vermont Agency of Transportation, Mapping Section 1 National Life Drive, Montpelier, VT 05633-5001 Telephone: 802-828-2600</p> <p>This map was funded in part through grants from the Federal Highway Administration, U.S. Department of Transportation. The representation of the authors expressed herein do not necessarily state or reflect those of the U.S. Department of Transportation.</p>	<p>0 0.2 0.4 0.6 0.8 Miles</p> <p>Scale 1:12,672 (printed size: 24 x 36 inches)</p> <p>FIELD ASSESSMENT MAP SERIES</p> <p>USNG Page #: 18TXQ3636</p> <p>Sheet ID: QX3636</p> <p>District: 8</p> <p>TOWNS INCLUDED ON SHEET</p> <p>Colchester Milton South Hero</p>
---	--	--	--



- | | |
|--|---|
| <ul style="list-style-type: none"> Interstate Interstate Ramp Divided U.S. Highway U.S. Highway Ramp U.S. Highway State Highway - Paved State Highway - Gravel State Highway Ramp - Paved Class 1 - Paved Class 2 - Paved Class 2 - Gravel Class 2 - Graded Earth Class 3 - Paved Class 3 - Gravel Class 3 - Graded Earth Class 3 - Unimproved / Primitive Class 4 - Paved Class 4 - Gravel Class 4 - Graded Earth Class 4 - Unimproved / Primitive Class 4 - Impassable or Untraveled National or State Forest Highway Legal Trail Unconfirmed Legal Trail Private Discontinued Winter Road Closure | <ul style="list-style-type: none"> 2 - Principal Arterial - Other Freeway 3 - Principal Arterial - Other 4 - Minor Arterial 5 - Major Collector 6 - Minor Collector |
| <ul style="list-style-type: none"> Railroad Rail Trail Airport | <ul style="list-style-type: none"> Bridge-Culvert State/Town Bridge or Culvert Greater than 20' State Bridge or Culvert 6' - 20' Bike Path Structure Town Bridge 6' - 20' Town Culvert 6' - 20' VT Trans Maintenance District Office Named Lake-Pond Unnamed Lake-Pond Named River-Stream Unnamed River-Stream Public Land - State/Municipal Green Mountain National Forest District Boundary Town Boundary |

2.2 Distance along linear referenced highway (route log measure)

B20 / C20 State Bridge or Culvert Identifier
B20 / C20 Town Bridge or Culvert Identifier

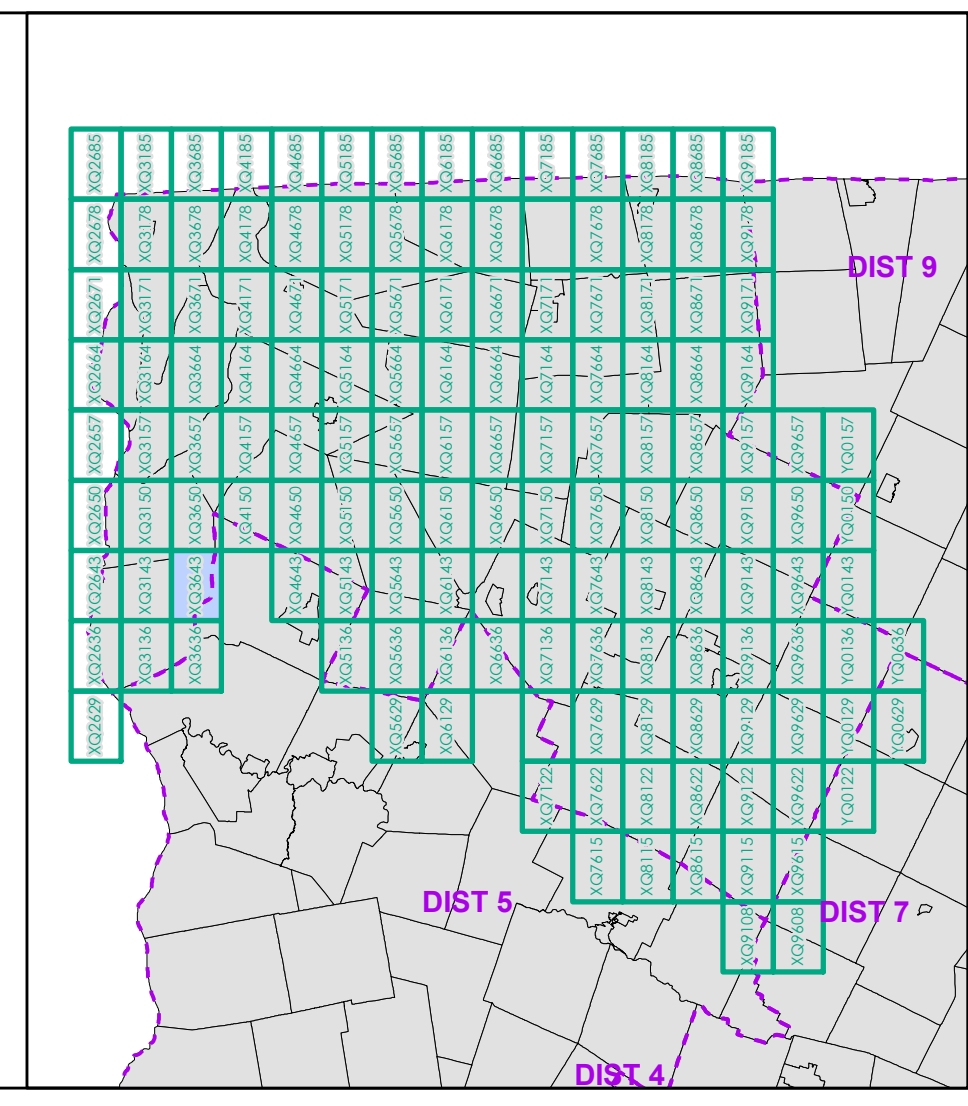
1,000 meter US National Grid
 North American Datum 1983
 SPCS Zone Identifier: 4400
 Geodetic Reference System 80
 500-meter grid, Easting - Northing

Vermont State Plane Coordinate System
 North American Datum of 1983
 SPCS Zone Identifier: 4400
 Geodetic Reference System 80
 500-meter grid, Easting - Northing

Map generated: 11 August 2017

Contact information:
 Vermont Agency of Transportation, Mapping Section
 1 National Life Drive, Montpelier, VT 05633-5001
 Telephone: 802-828-2600

This map was funded in part through grants from the Federal Highway Administration, U.S. Department of Transportation. The representation of the authors expressed herein do not necessarily state or reflect those of the U.S. Department of Transportation.

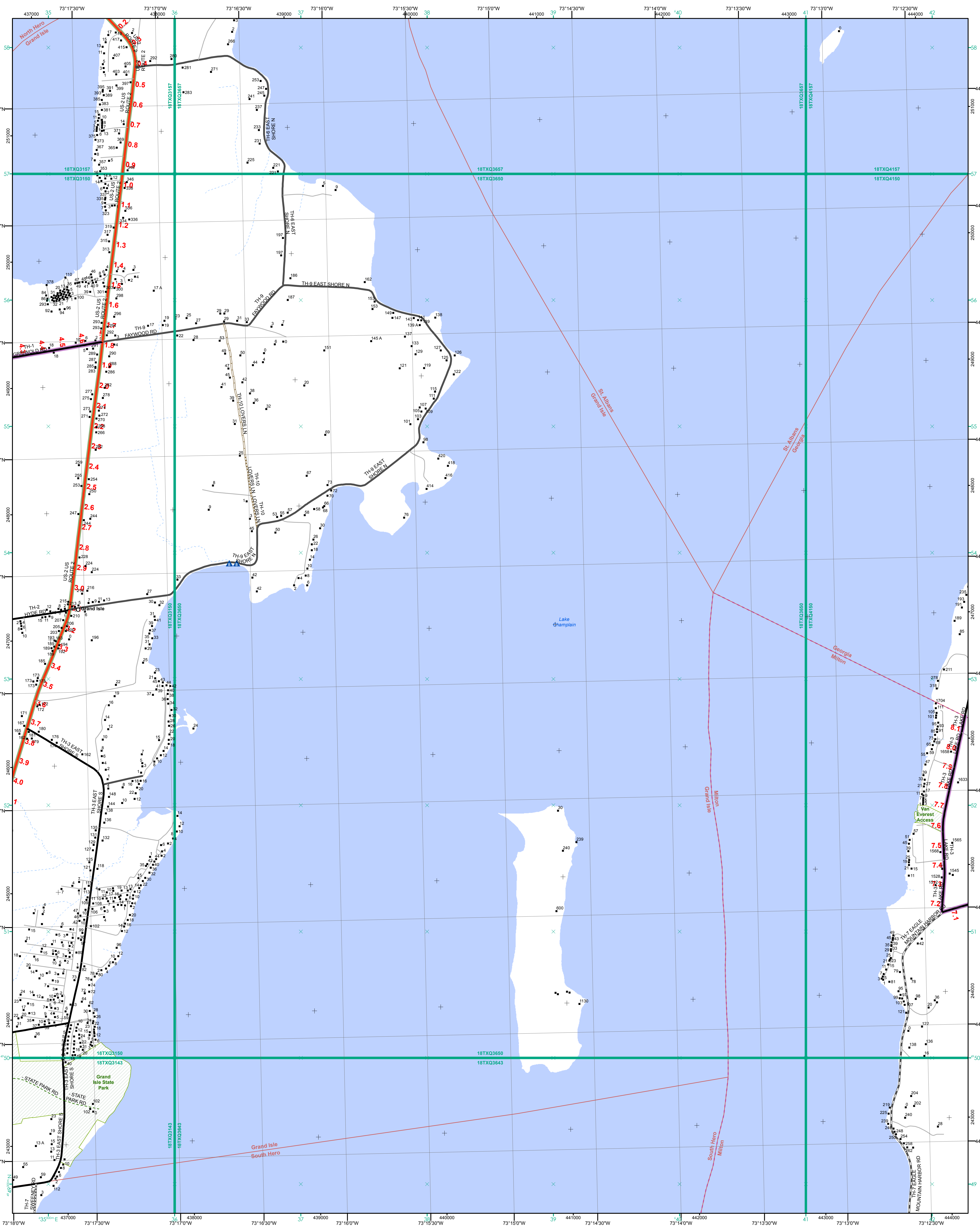


0 0.2 0.4 0.6 0.8 Miles

Scale 1:12,672 (printed size: 24 x 36 inches)

FIELD ASSESSMENT MAP SERIES
 USNG Page #: **18TXQ3643**
 Sheet ID: **QX3643**
 District: **8**

TOWNS INCLUDED ON SHEET
 Grand Isle
 Milton
 South Hero



- | | |
|---|--|
| <ul style="list-style-type: none"> Interstate Interstate Ramp Divided U.S. Highway U.S. Highway Ramp U.S. Highway State Highway - Paved State Highway - Gravel State Highway Ramp - Paved Class 1 - Paved Class 2 - Paved Class 2 - Gravel Class 2 - Graded Earth Class 3 - Paved Class 3 - Gravel Class 3 - Graded Earth Class 3 - Unimproved / Primitive Class 4 - Paved Class 4 - Gravel Class 4 - Graded Earth Class 4 - Unimproved / Primitive Class 4 - Impassable or Untraveled National or State Forest Highway Legal Trail Unconfirmed Legal Trail Private Discontinued Winter Road Closure | <ul style="list-style-type: none"> Functional Class 2 - Principal Arterial - Other Freeway 3 - Principal Arterial - Other 4 - Minor Arterial 5 - Major Collector 6 - Minor Collector |
|---|--|

2.2 Distance along linear referenced highway (route log measure)

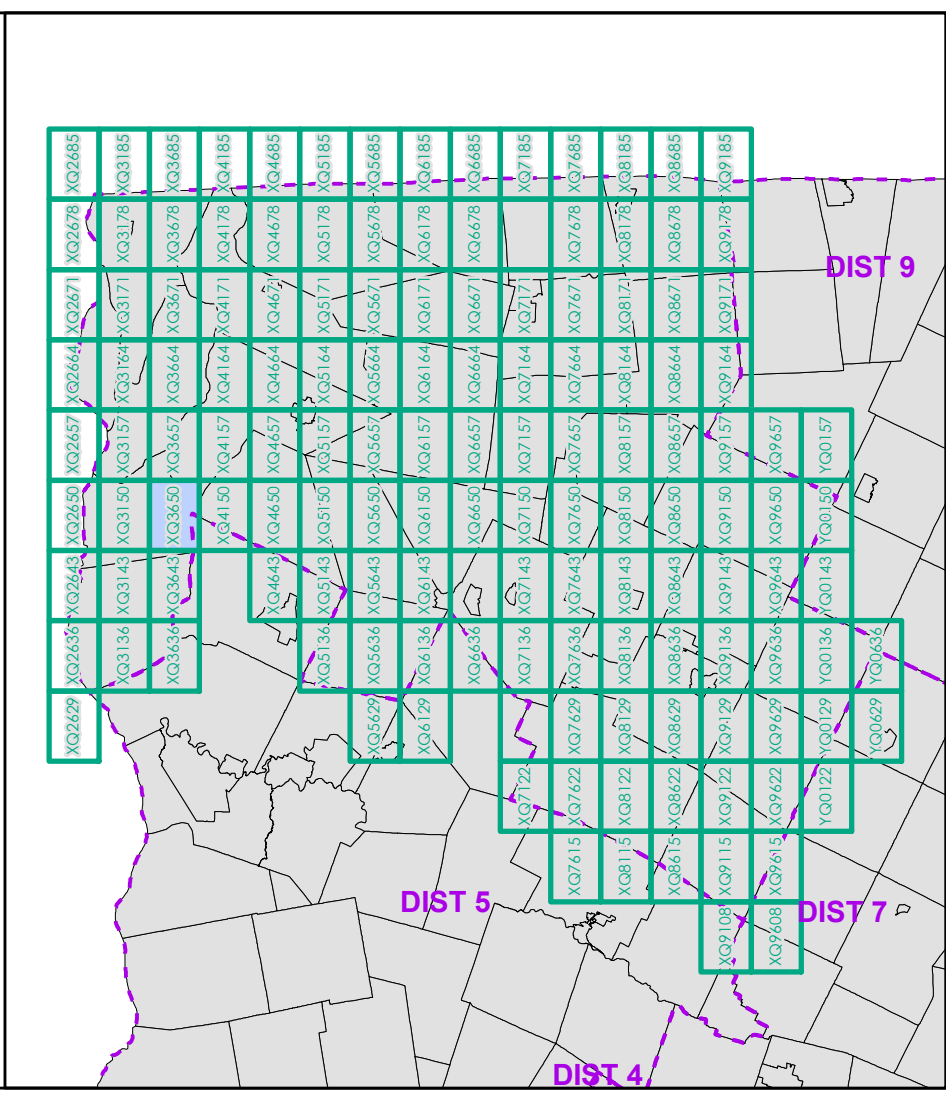
B20 / C20 State Bridge or Culvert Identifier
 B20 / C20 Town Bridge or Culvert Identifier

1,000 meter US National Grid
 North American Datum 1983
 SPCS Zone Identifier: 4400
 Geodetic Reference System 80
 500-meter grid, Easting - Northing

Map generated: 11 August 2017

Contact information:
 Vermont Agency of Transportation, Mapping Section
 1 National Life Drive, Montpelier, VT 05633-5001
 Telephone: 802-828-2600

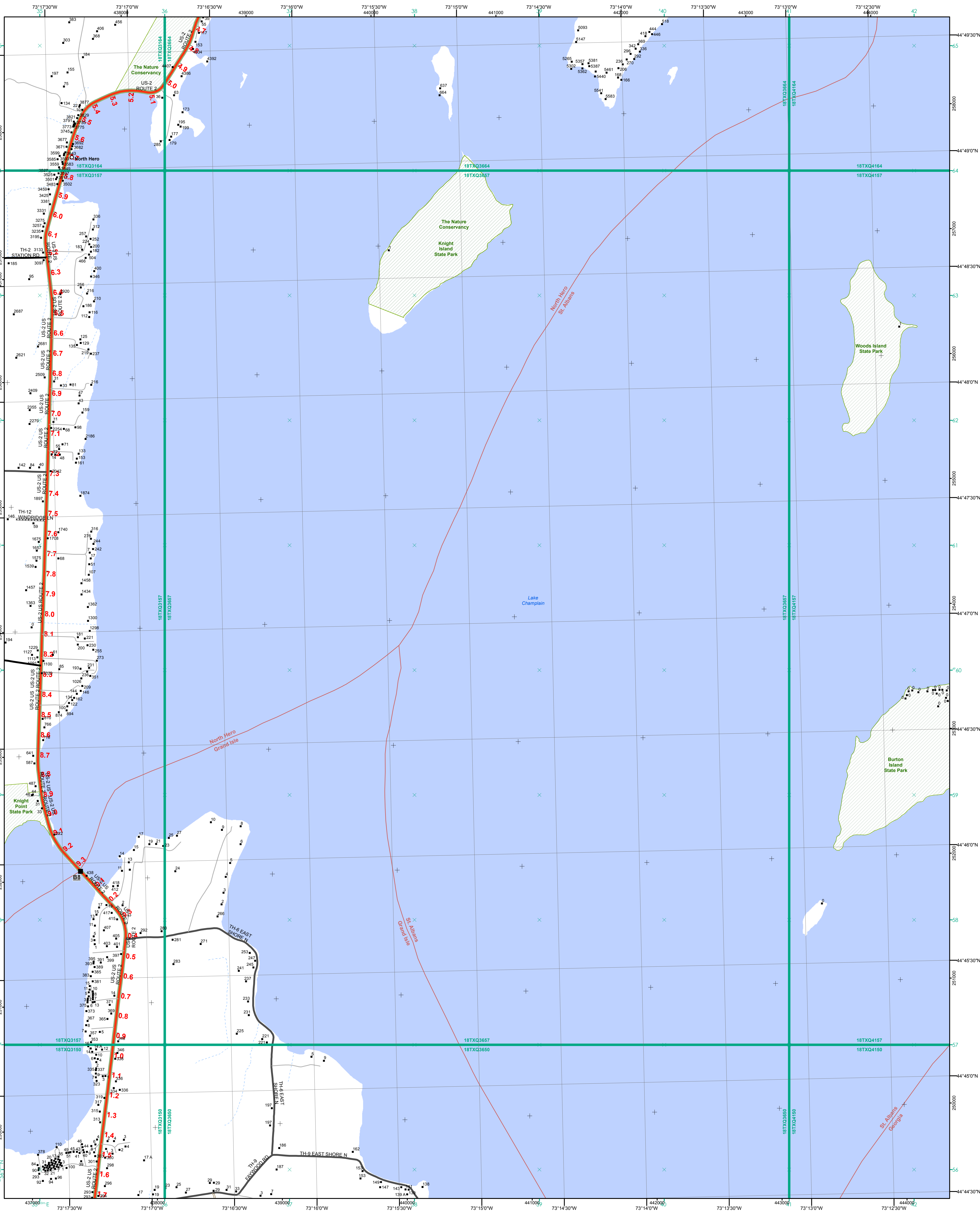
This map was funded in part through grants from the Federal Highway Administration, U.S. Department of Transportation. The representation of the authors expressed herein do not necessarily state or reflect those of the U.S. Department of Transportation.



0 0.2 0.4 0.6 0.8 Miles
 Scale 1:12,672 (printed size: 24 x 36 inches)

FIELD ASSESSMENT MAP SERIES
 USNG Page #: 18TXQ3650
 Sheet ID: QX3650
 District: 8

TOWNS INCLUDED ON SHEET
 Georgia
 Grand Isle
 Milton
 North Hero
 South Hero
 St. Albans



Functional Class

- 2 - Principal Arterial - Other Freeway
- 3 - Principal Arterial - Other
- 4 - Minor Arterial
- 5 - Major Collector
- 6 - Minor Collector

Road

- Railroad
- Rail Trail
- Airport

Bridge-Culvert

- State/Town Bridge or Culvert Greater than 20'
- State Bridge or Culvert 6' - 20'
- Bike Path Structure
- Town Bridge 6' - 20'
- Town Culvert 6' - 20'
- VTrans Maintenance District Office

Other Features

- Named Lake-Pond
- Unnamed Lake-Pond
- Named River-Stream
- Unnamed River-Stream
- Public Land - State/Municipal
- Green Mountain National Forest
- National or State Forest Highway
- Legal Trail
- Unconfirmed Legal Trail
- Private
- Discontinued
- Winter Road Closure

2.2 Distance along linear referenced highway (route log measure)

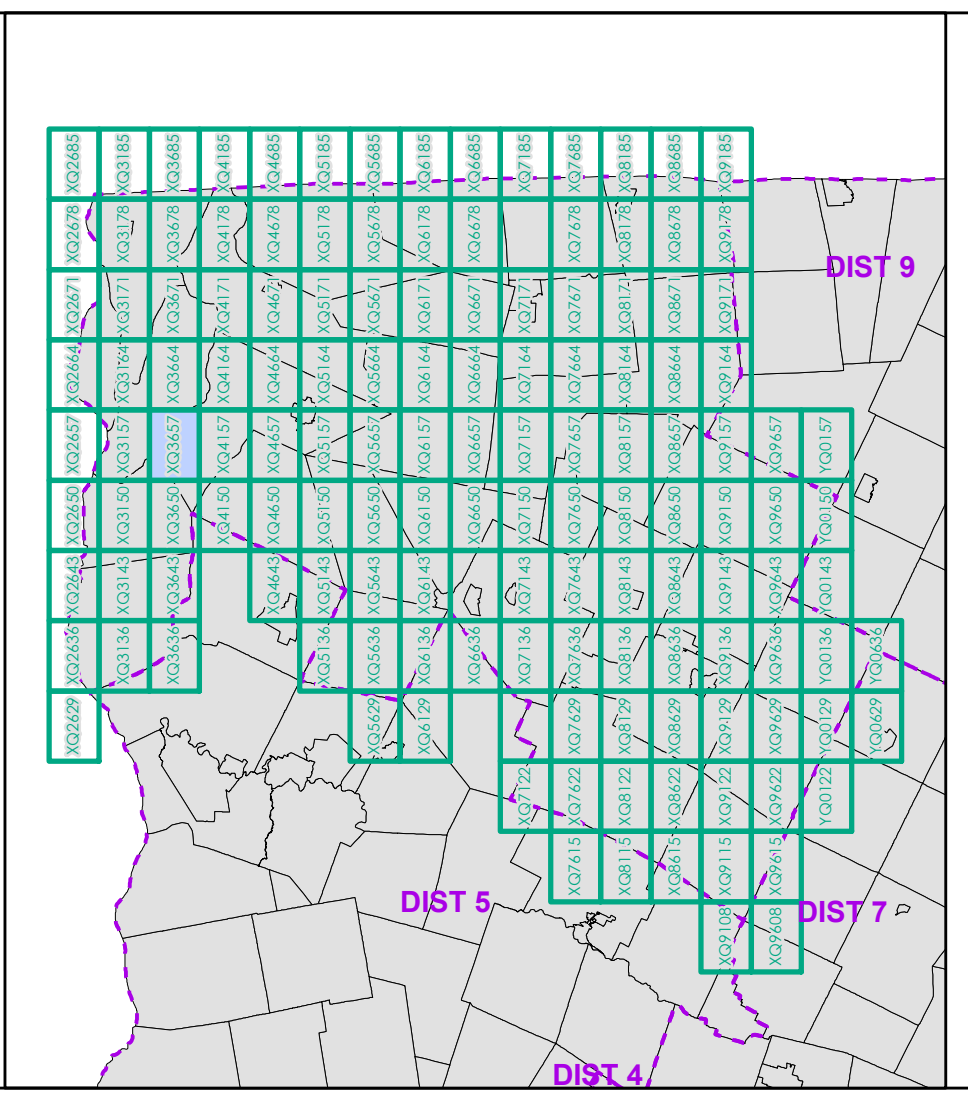
B20 / C20 State Bridge or Culvert Identifier
B20 / C20 Town Bridge or Culvert Identifier

1,000 meter US National Grid
 North American Datum 1983
 SPCS Zone Identifier: 4400
 Geodetic Reference System 80
 500-meter grid, Easting - Northing

Map generated: 11 August 2017

Contact information:
 Vermont Agency of Transportation, Mapping Section
 1 National Life Drive, Montpelier, VT 05633-5001
 Telephone: 802-828-2600

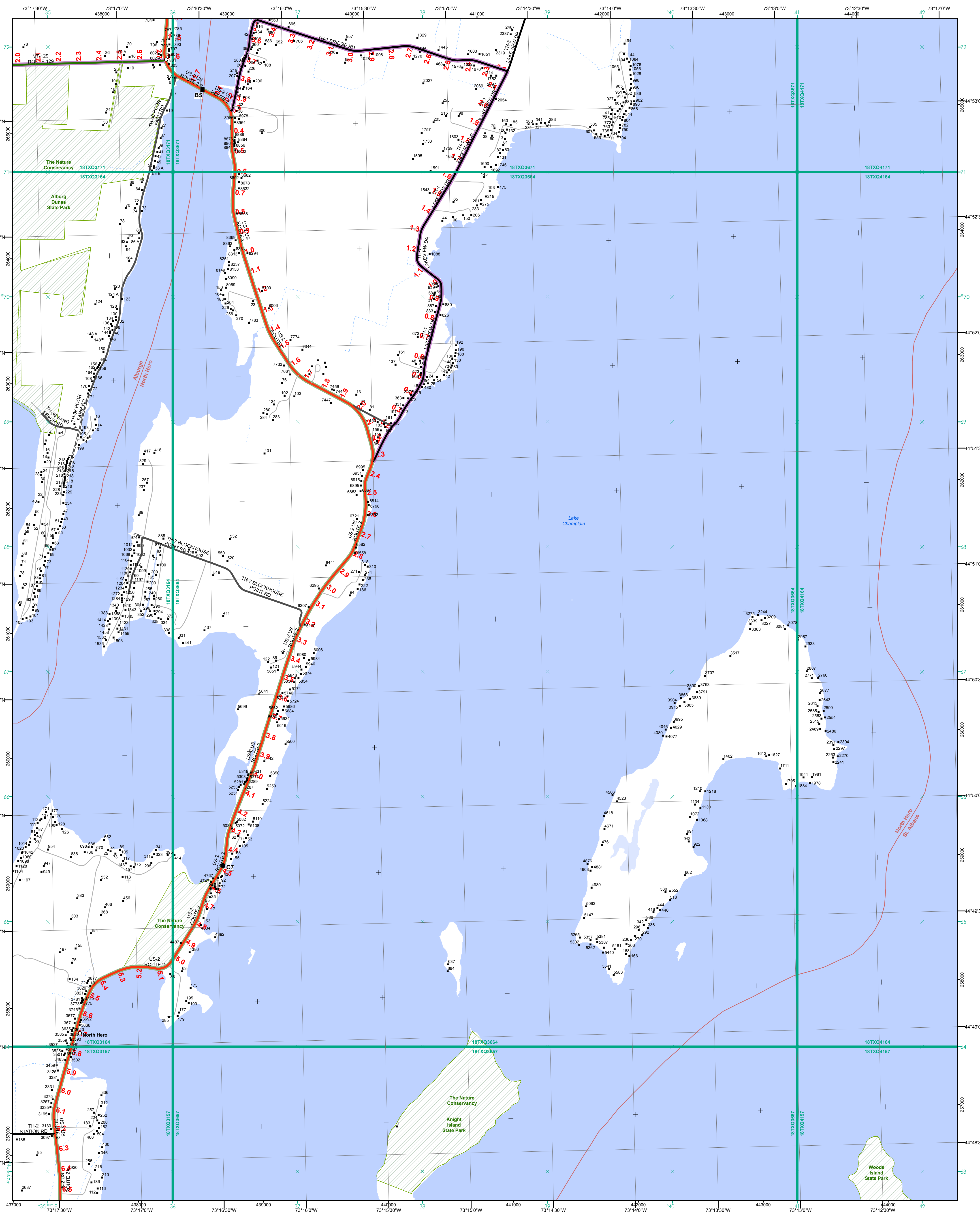
This map was funded in part through grants from the Federal Highway Administration, U.S. Department of Transportation. The representation of the authors expressed herein do not necessarily state or reflect those of the U. S. Department of Transportation.



0 0.2 0.4 0.6 0.8 Miles
 Scale 1:12,672 (printed size: 24 x 36 inches)

FIELD ASSESSMENT MAP SERIES
 USNG Page #: 18TXQ3657
 Sheet ID: QX3657
 District: 8

TOWNS INCLUDED ON SHEET
 Georgia
 Grand Isle
 North Hero
 St. Albans



Functional Class

- Interstate
- Interstate Ramp
- Divided U.S. Highway
- U.S. Highway Ramp
- U.S. Highway
- State Highway - Paved
- State Highway - Gravel
- State Highway Ramp - Paved
- Class 1 - Paved
- Class 2 - Paved
- Class 2 - Gravel
- Class 2 - Graded Earth
- Class 3 - Paved
- Class 3 - Gravel
- Class 3 - Graded Earth
- Class 3 - Unimproved / Primitive
- Class 4 - Paved
- Class 4 - Gravel
- Class 4 - Graded Earth
- Class 4 - Unimproved / Primitive
- Class 4 - Impassable or Untraveled
- National or State Forest Highway
- Legal Trail
- Unconfirmed Legal Trail
- Private
- Discontinued
- Winter Road Closure

2.2 Distance along linear referenced highway (route log measure)

- B20 / C20 State Bridge or Culvert Identifier
- B20 / C20 Town Bridge or Culvert Identifier

Railroad

- Railroad
- Rail Trail
- Airport

Bridge-Culvert

- State/Town Bridge or Culvert Greater than 20'
- State Bridge or Culvert 6' - 20'
- Bike Path Structure
- Town Bridge 6' - 20'
- Town Culvert 6' - 20'
- VT Trans Maintenance District Office

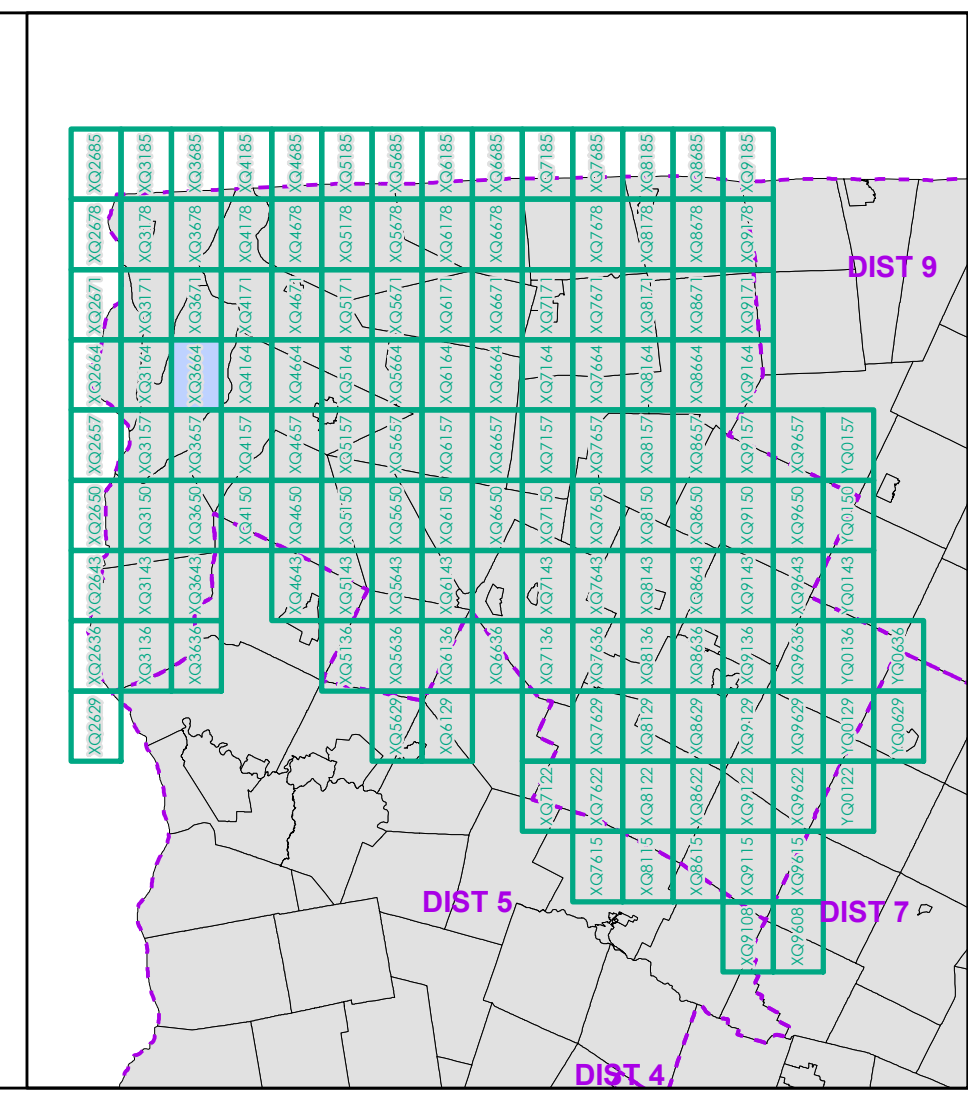
Other Features

- Named Lake-Pond
- Unnamed Lake-Pond
- Named River-Stream
- Unnamed River-Stream
- Public Land - State/Municipal
- Green Mountain National Forest
- District Boundary
- Town Boundary

Map generated: 11 August 2017

Contact information:
 Vermont Agency of Transportation, Mapping Section
 1 National Life Drive, Montpelier, VT 05633-5001
 Telephone: 802-828-2600

This map was funded in part through grants from the Federal Highway Administration, U.S. Department of Transportation. The representation of the authors expressed herein do not necessarily state or reflect those of the U.S. Department of Transportation.



0 0.2 0.4 0.6 0.8 Miles

Scale 1:12,672 (printed size: 24 x 36 inches)

FIELD ASSESSMENT MAP SERIES

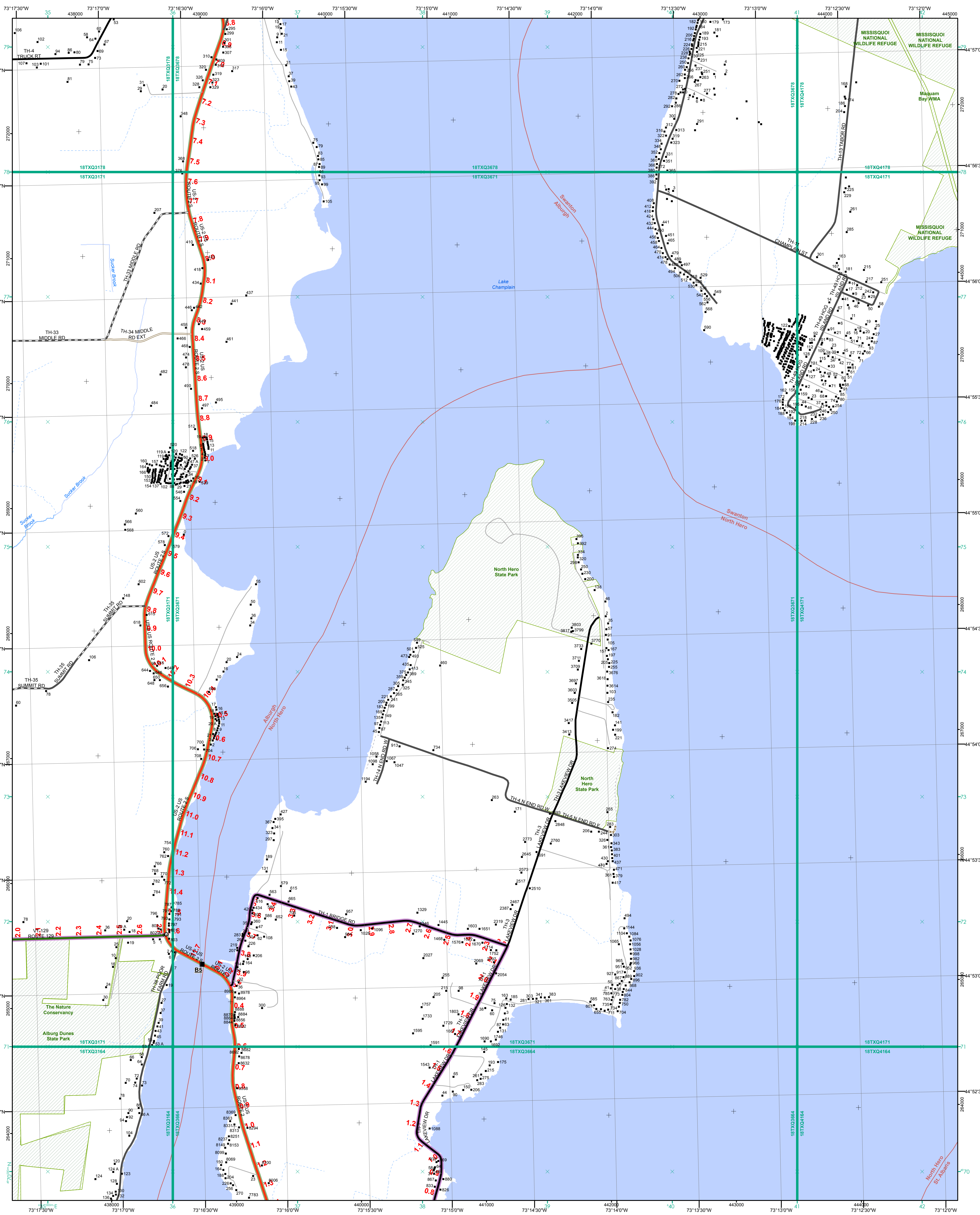
USNG Page #: **18TXQ3664**

Sheet ID: **QX3664**

District: **8**

TOWNS INCLUDED ON SHEET

Alburgh
 North Hero
 St. Albans



- | | |
|---|---|
| <ul style="list-style-type: none"> Interstate Interstate Ramp Divided U.S. Highway U.S. Highway Ramp U.S. Highway State Highway - Paved State Highway - Gravel State Highway Ramp - Paved Class 1 - Paved Class 2 - Paved Class 2 - Gravel Class 3 - Gravel Class 3 - Graded Earth Class 3 - Unimproved / Primitive Class 4 - Paved Class 4 - Gravel Class 4 - Graded Earth Class 4 - Unimproved / Primitive Class 4 - Impassable or Untraveled National or State Forest Highway Legal Trail Unconfirmed Legal Trail Private Discontinued Winter Road Closure | <ul style="list-style-type: none"> 2 - Principal Arterial - Other Freeway 3 - Principal Arterial - Other 4 - Minor Arterial 5 - Major Collector 6 - Minor Collector <p>Railroad</p> <ul style="list-style-type: none"> Railroad Rail Trail Airport <p>Bridge-Culvert</p> <ul style="list-style-type: none"> State/Town Bridge or Culvert Greater than 20' State Bridge or Culvert 6' - 20' Bike Path Structure Town Bridge 6' - 20' Town Culvert 6' - 20' VT Trans Maintenance District Office Named Lake-Pond Unnamed Lake-Pond Named River-Stream Unnamed River-Stream Public Land - State/Municipal Green Mountain National Forest District Boundary Town Boundary |
|---|---|

2.2 Distance along linear referenced highway (route log measure)

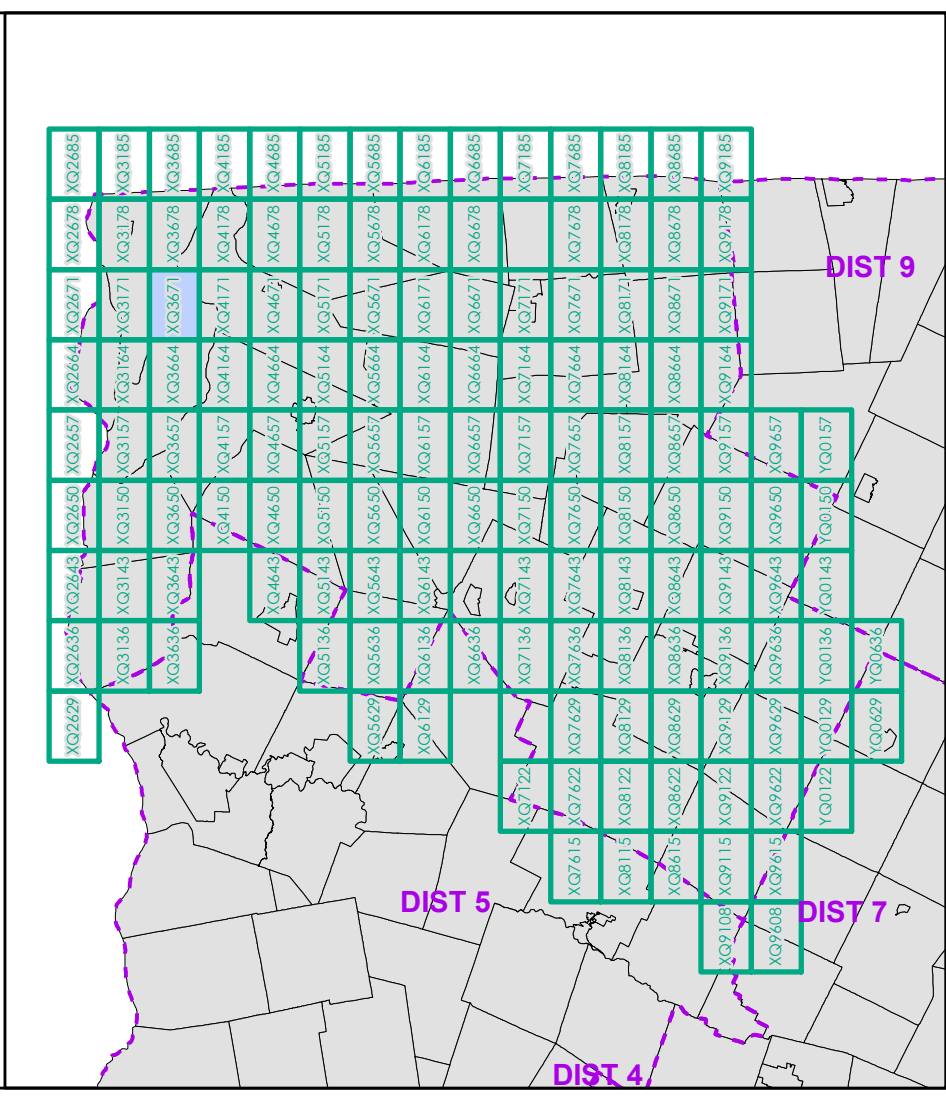
B20 / C20 State Bridge or Culvert Identifier
B20 / C20 Town Bridge or Culvert Identifier

1,000 meter US National Grid
 North American Datum 1983
 SPCS Zone Identifier: 4400
 Geodetic Reference System 80
 500-meter grid, Easting - Northing

Map generated: 11 August 2017

Contact information:
 Vermont Agency of Transportation, Mapping Section
 1 National Life Drive, Montpelier, VT 05633-5001
 Telephone: 802-828-2600

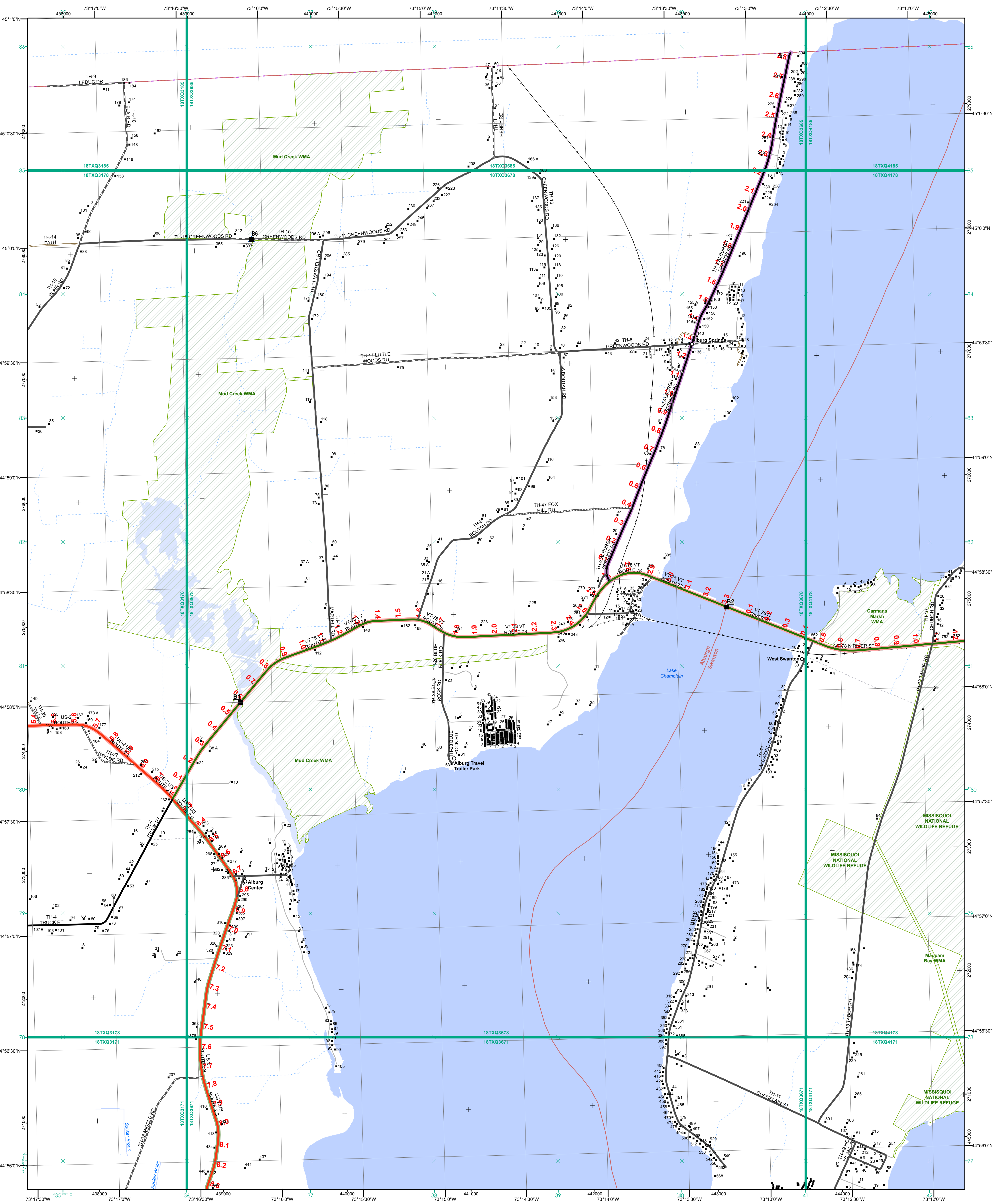
This map was funded in part through grants from the Federal Highway Administration, U.S. Department of Transportation. The representation of the authors expressed herein do not necessarily state or reflect those of the U.S. Department of Transportation.



0 0.2 0.4 0.6 0.8 Miles
 Scale 1:12,672 (printed size: 24 x 36 inches)

FIELD ASSESSMENT MAP SERIES
 USNG Page #: **18TXQ3671**
 Sheet ID: **QX3671**
 District: **8**

TOWNS INCLUDED ON SHEET
 Alburgh
 North Hero
 St. Albans
 Swanton



- Functional Class**
 - Interstate
 - Interstate Ramp
 - Divided U.S. Highway
 - U.S. Highway Ramp
 - U.S. Highway
 - State Highway - Paved
 - State Highway - Gravel
 - State Highway Ramp - Paved
 - Class 1 - Paved
 - Class 2 - Paved
 - Class 2 - Gravel
 - Class 2 - Graded Earth
 - Class 3 - Paved
 - Class 3 - Gravel
 - Class 3 - Graded Earth
 - Class 3 - Unimproved / Primitive
 - Class 4 - Paved
 - Class 4 - Gravel
 - Class 4 - Graded Earth
 - Class 4 - Unimproved / Primitive
 - Class 4 - Impassable or Untraveled
 - National or State Forest Highway
 - Legal Trail
 - Uncurfirmed Legal Trail
 - Private
 - Discontinued
 - Winter Road Closure
- Principal Class**
 - 2 - Principal Arterial - Other Freeway
 - 3 - Principal Arterial - Other
 - 4 - Minor Arterial
 - 5 - Major Collector
 - 6 - Minor Collector
- Railroad**
 - Railroad
 - Rail Trail
 - Airport
- Bridge-Culvert**
 - Class 2/ Town Bridge or Culvert Greater than 20'
 - Class 3 - State Bridge or Culvert 6' - 20'
 - Bike Path Structure
 - Class 2 - Town Bridge 6' - 20'
 - Town Culvert 6' - 20'
 - VT Trans Maintenance District Office
 - Named Lake-Pond
 - Unnamed Lake-Pond
 - Named River-Stream
 - Unnamed River-Stream
 - Public Land - State/Municipal
 - Green Mountain National Forest
 - District Boundary
 - Town Boundary

2.2 Distance along linear referenced highway (route log measure)

B20 / C20 State Bridge or Culvert Identifier
B20 / C20 Town Bridge or Culvert Identifier

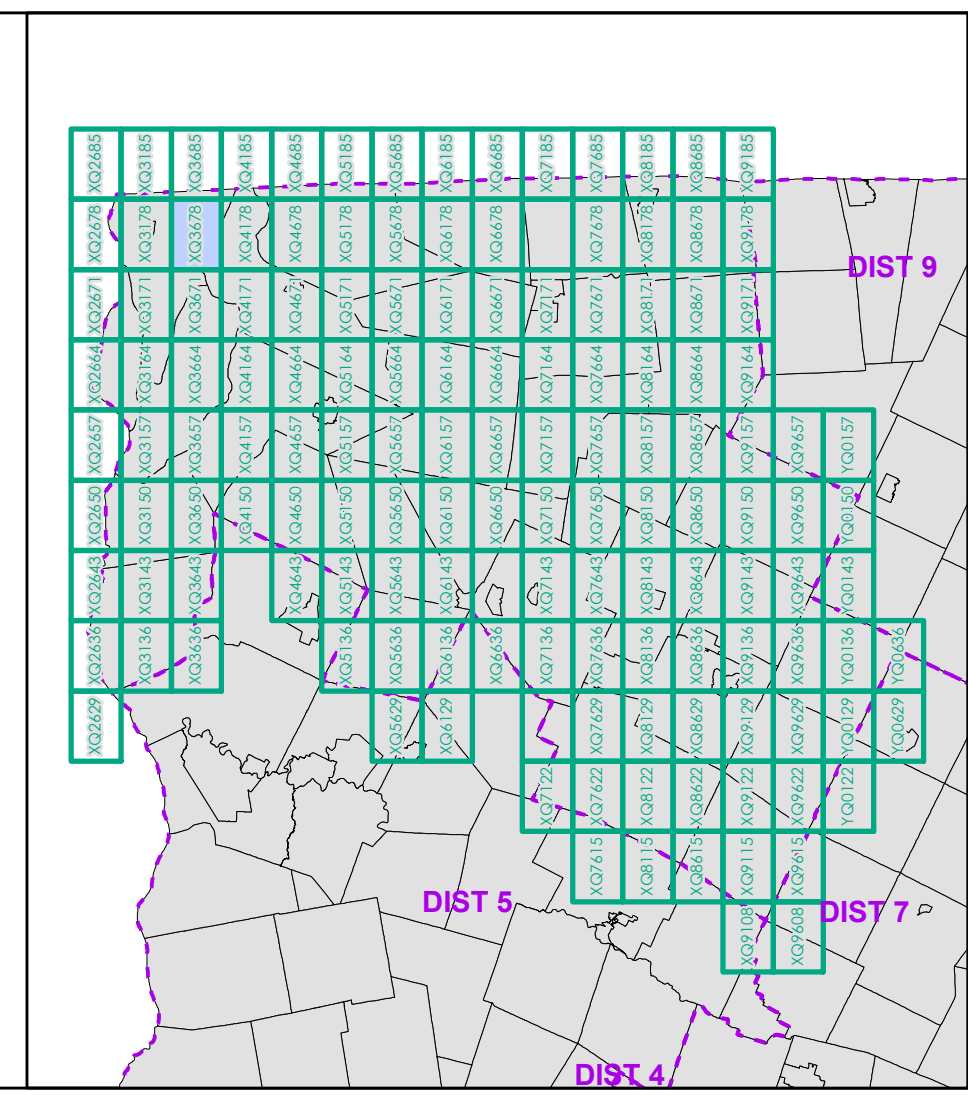
1,000 meter US National Grid
 North American Datum 1983
 SPCS Zone Identifier: 4400
 Geodetic Reference System 80
 500-meter grid, Easting - Northing

Vermont State Plane Coordinate System
 North American Datum of 1983
 SPCS Zone Identifier: 4400
 Geodetic Reference System 80
 500-meter grid, Easting - Northing

Map generated: 11 August 2017

Contact information:
 Vermont Agency of Transportation, Mapping Section
 1 National Life Drive, Montpelier, VT 05633-5001
 Telephone: 802-828-2600

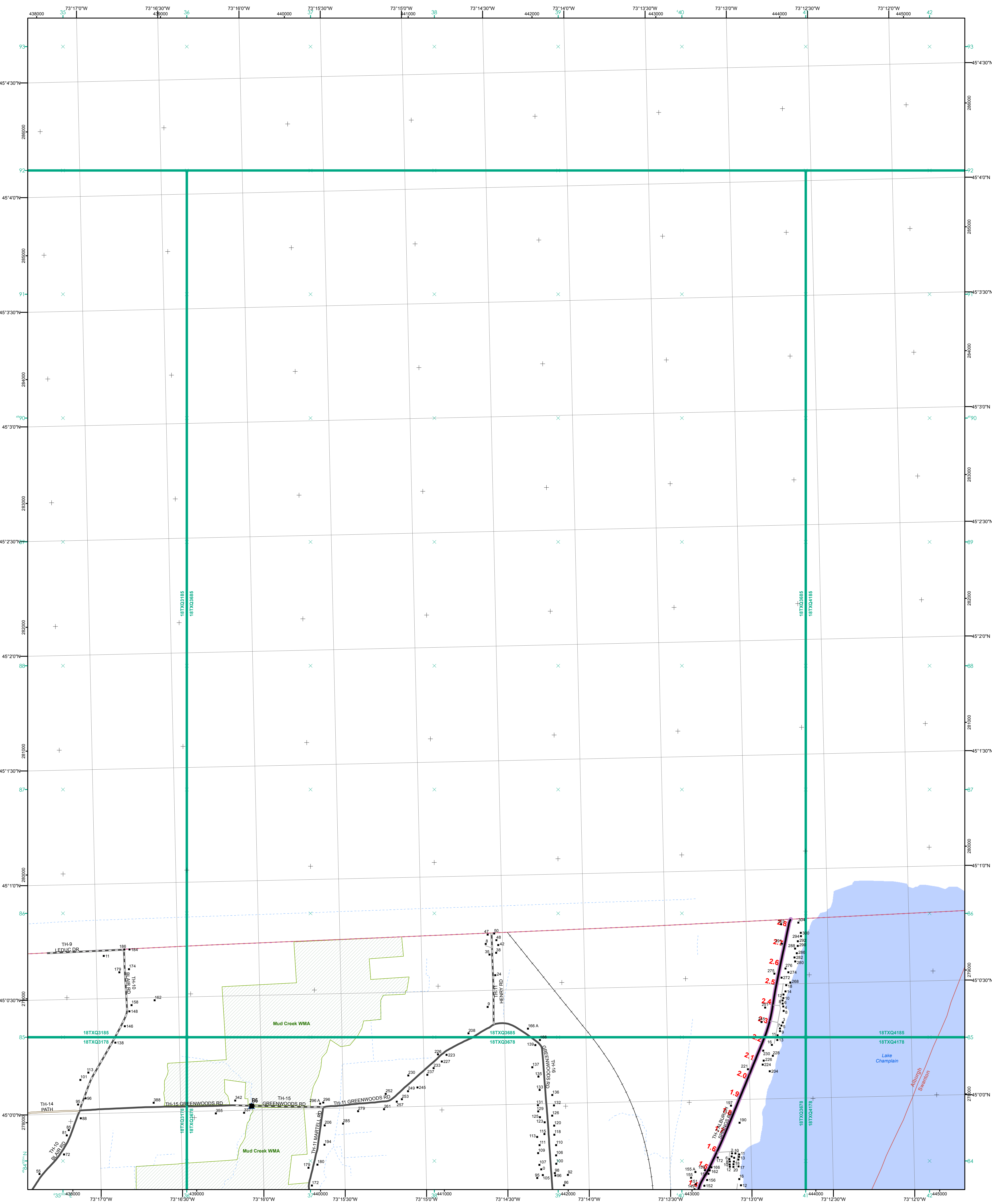
This map was funded in part through grants from the Federal Highway Administration, U.S. Department of Transportation. The representation of the authors expressed herein do not necessarily state or reflect those of the U.S. Department of Transportation.



0 0.2 0.4 0.6 0.8 Miles
 Scale 1:12,672 (printed size: 24 x 36 inches)

FIELD ASSESSMENT MAP SERIES
 USNG Page #: 18TXQ3678
 Sheet ID: QX3678
 District: 8

TOWNS INCLUDED ON SHEET
 Alburgh
 Swanton



- | | |
|--|---|
| <ul style="list-style-type: none"> Interstate Interstate Ramp Divided U.S. Highway U.S. Highway Ramp U.S. Highway State Highway - Paved State Highway - Gravel State Highway Ramp - Paved Class 1 - Paved Class 2 - Paved Class 2 - Gravel Class 2 - Graded Earth Class 3 - Paved Class 3 - Gravel Class 3 - Graded Earth Class 3 - Unimproved / Primitive Class 4 - Paved Class 4 - Gravel Class 4 - Graded Earth Class 4 - Unimproved / Primitive Class 4 - Impassable or Untraveled National or State Forest Highway Legal Trail Unconfirmed Legal Trail Private Discontinued Winter Road Closure | <p>Functional Class</p> <ul style="list-style-type: none"> 2 - Principal Arterial - Other Freeway 3 - Principal Arterial - Other 4 - Minor Arterial 5 - Major Collector 6 - Minor Collector <p>Railroad</p> <ul style="list-style-type: none"> Railroad Rail Trail Airport <p>Bridge-Culvert</p> <ul style="list-style-type: none"> State/Town Bridge or Culvert Greater than 20' State Bridge or Culvert 6' - 20' Bike Path Structure Town Bridge 6' - 20' Town Culvert 6' - 20' VTTrans Maintenance District Office <p>Other Features</p> <ul style="list-style-type: none"> Named Lake-Pond Unnamed Lake-Pond Named River-Stream Unnamed River-Stream Public Land - State/Municipal Green Mountain National Forest District Boundary Town Boundary |
|--|---|

2.2 Distance along linear referenced highway (route log measure)

B20 / C20 State Bridge or Culvert Identifier
B20 / C20 Town Bridge or Culvert Identifier

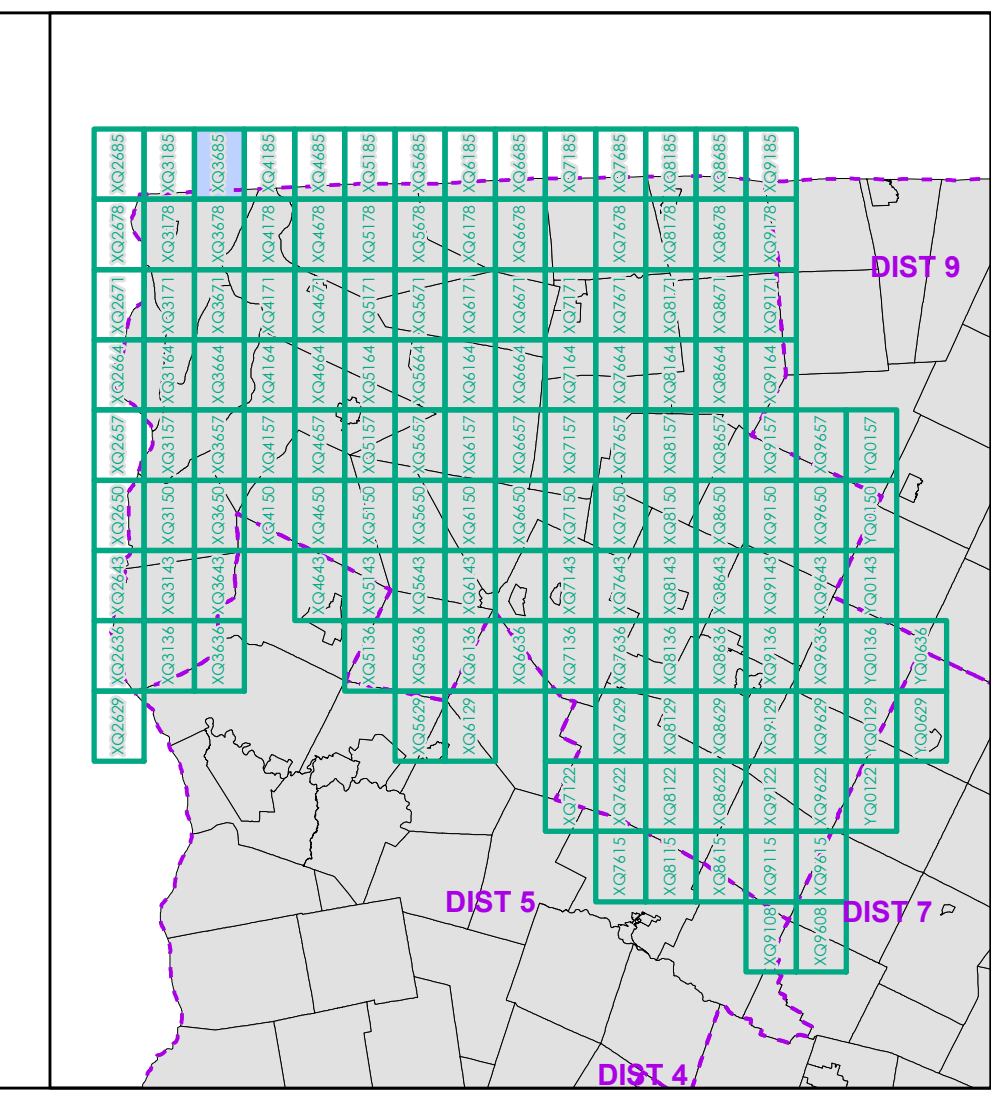
1,000 meter US National Grid
 North American Datum 1983
 SPCS Zone Identifier: 4400
 Geodetic Reference System 80
 500-meter grid, Easting - Northing

Vermont State Plane Coordinate System
 North American Datum of 1983
 SPCS Zone Identifier: 4400
 Geodetic Reference System 80
 500-meter grid, Easting - Northing

Map generated: 11 August 2017

Contact information:
 Vermont Agency of Transportation, Mapping Section
 1 National Life Drive, Montpelier, VT 05633-5001
 Telephone: 802-828-2600

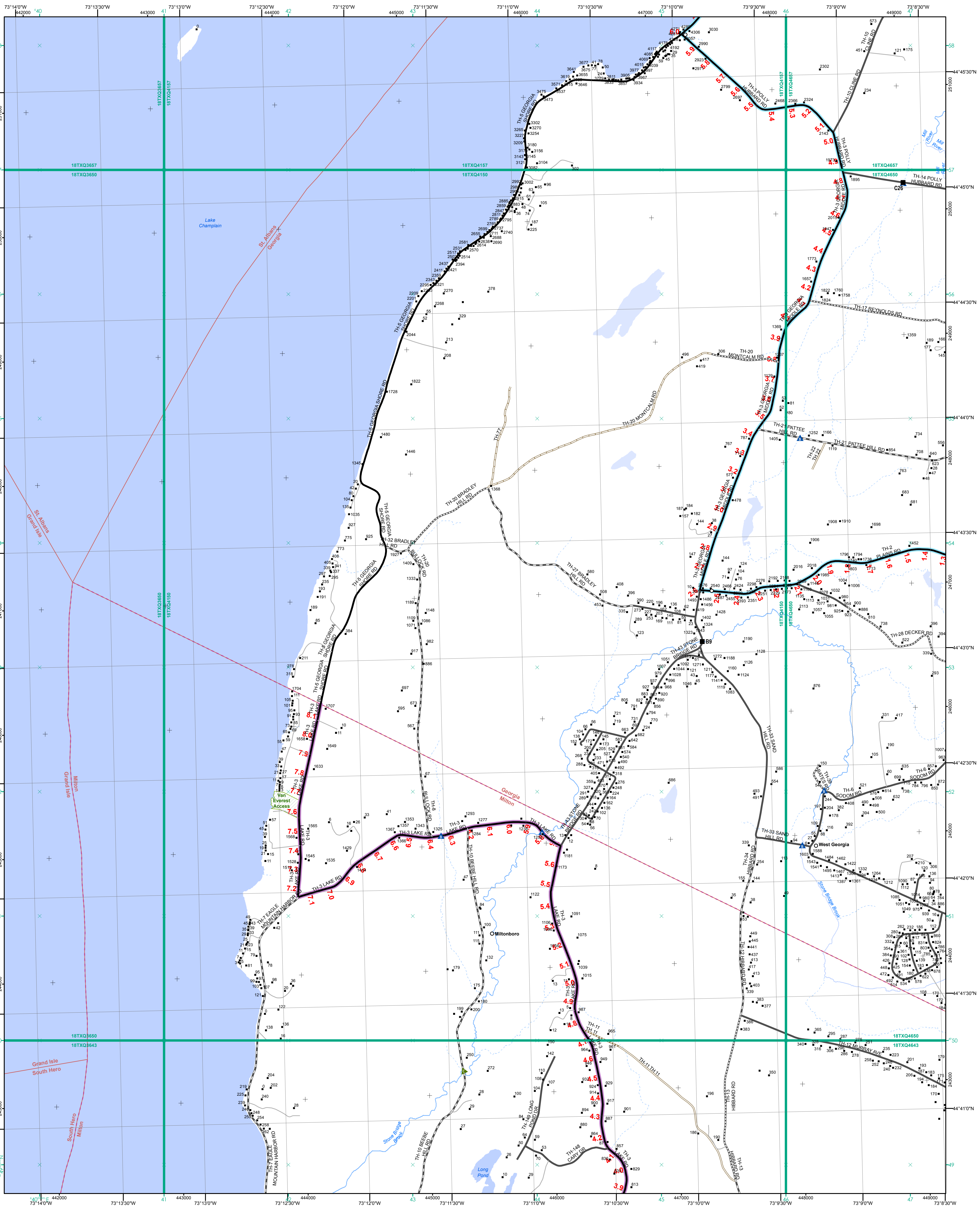
This map was funded in part through grants from the Federal Highway Administration, U.S. Department of Transportation. The representation of the authors expressed herein do not necessarily state or reflect those of the U.S. Department of Transportation.



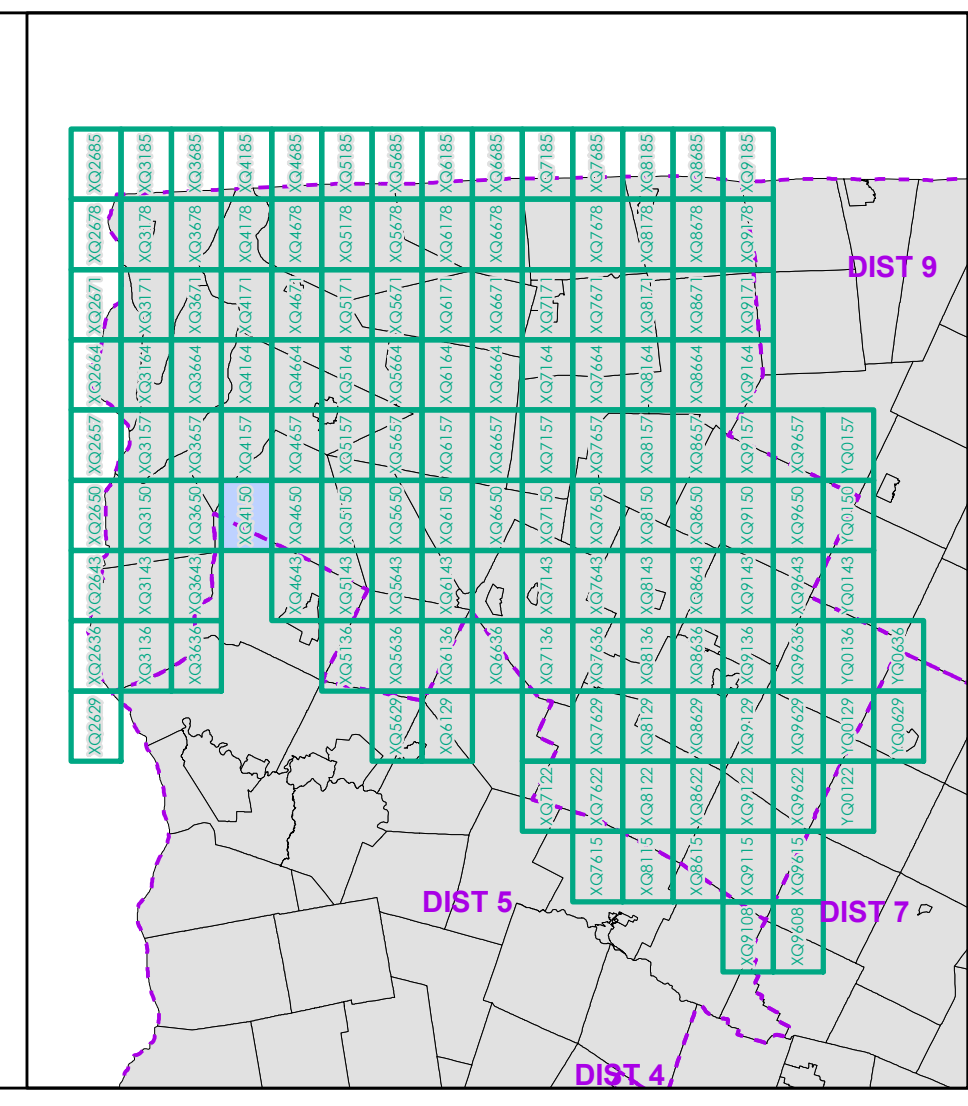
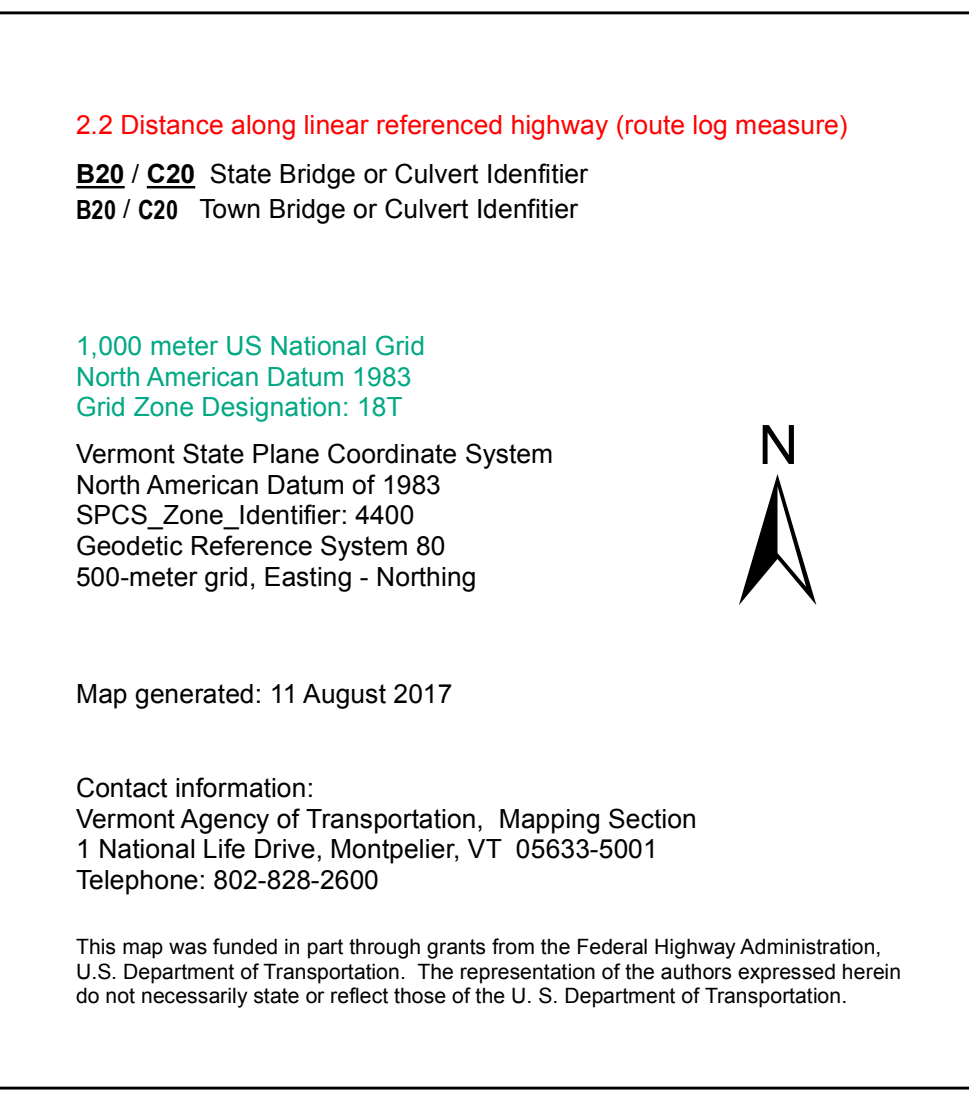
0 0.2 0.4 0.6 0.8 Miles
 Scale 1:12,672 (printed size: 24 x 36 inches)

FIELD ASSESSMENT MAP SERIES
 USNG Page #: **18TXQ3685**
 Sheet ID: **QX3685**
 District: **8**

TOWNS INCLUDED ON SHEET
 Alburgh
 Swanton

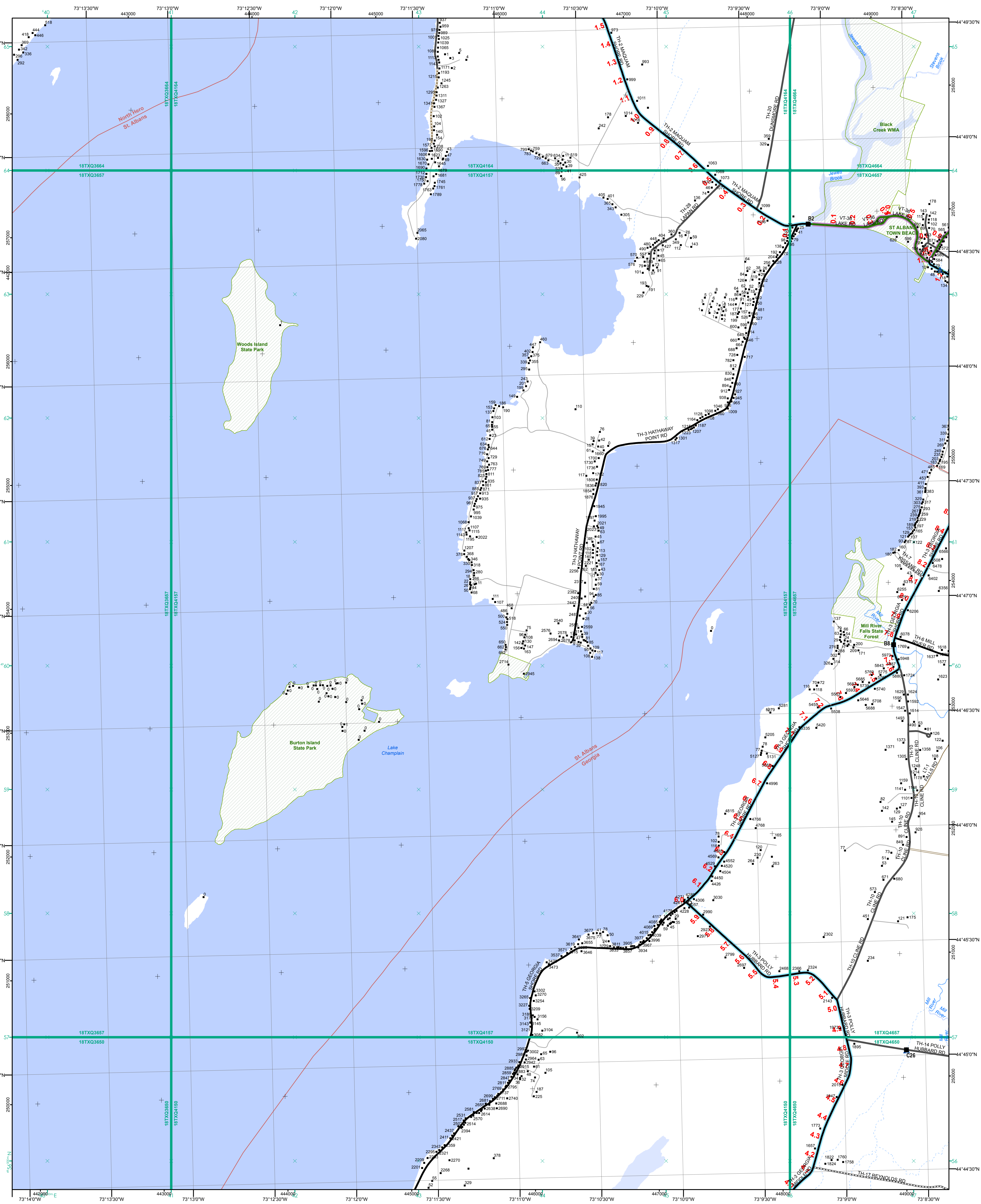


- | | | |
|---|--|---|
| <ul style="list-style-type: none"> Interstate Interstate Ramp Divided U.S. Highway U.S. Highway Ramp U.S. Highway State Highway - Paved State Highway - Gravel State Highway Ramp - Paved Class 1 - Paved Class 2 - Paved Class 2 - Gravel Class 2 - Graded Earth Class 3 - Paved Class 3 - Gravel Class 3 - Graded Earth Class 3 - Unimproved / Primitive Class 4 - Paved Class 4 - Gravel Class 4 - Graded Earth Class 4 - Unimproved / Primitive Class 4 - Impassable or Untraveled National or State Forest Highway Legal Trail Unconfirmed Legal Trail Private Discontinued Winter Road Closure | <p>Functional Class</p> <ul style="list-style-type: none"> 2 - Principal Arterial - Other Freeway 3 - Principal Arterial - Other 4 - Minor Arterial 5 - Major Collector 6 - Minor Collector <p>Railroad</p> <ul style="list-style-type: none"> Railroad Rail Trail Airport <p>Bridge-Culvert</p> <ul style="list-style-type: none"> State/Town Bridge or Culvert Greater than 20' State Bridge or Culvert 6' - 20' Bike Path Structure Town Bridge 6' - 20' Town Culvert 6' - 20' VTrans Maintenance District Office Named Lake-Pond Unnamed Lake-Pond Named River-Stream Unnamed River-Stream Public Land - State/Municipal Green Mountain National Forest District Boundary Town Boundary | <p>2.2 Distance along linear referenced highway (route log measure)</p> <p>B20 / C20 State Bridge or Culvert Identifier
B20 / C20 Town Bridge or Culvert Identifier</p> <p>1,000 meter US National Grid
North American Datum 1983
Grid Zone Designation: 18T</p> <p>Vermont State Plane Coordinate System
North American Datum of 1983
SPCS Zone Identifier: 4400
Geodetic Reference System 80
500-meter grid, Easting - Northing</p> <p>Map generated: 11 August 2017</p> <p>Contact information:
Vermont Agency of Transportation, Mapping Section
1 National Life Drive, Montpelier, VT 05633-5001
Telephone: 802-828-2600</p> <p>This map was funded in part through grants from the Federal Highway Administration, U.S. Department of Transportation. The representation of the authors expressed herein do not necessarily state or reflect those of the U. S. Department of Transportation.</p> |
|---|--|---|



FIELD ASSESSMENT MAP SERIES
USNG Page #: 18TXQ4150
Sheet ID: QX4150
District: 8

TOWNS INCLUDED ON SHEET
Georgia
Grand Isle
Milton
South Hero
St. Albans



Functional Class

- Interstate
- Interstate Ramp
- Divided U.S. Highway
- U.S. Highway Ramp
- U.S. Highway
- State Highway - Paved
- State Highway - Gravel
- State Highway Ramp - Paved
- Class 1 - Paved
- Class 2 - Paved
- Class 2 - Gravel
- Class 2 - Graded Earth
- Class 3 - Paved
- Class 3 - Graded Earth
- Class 3 - Unimproved / Primitive
- Class 4 - Paved
- Class 4 - Gravel
- Class 4 - Graded Earth
- Class 4 - Unimproved / Primitive
- Class 4 - Impassable or Untraveled
- National or State Forest Highway
- Legal Trail
- Unconfirmed Legal Trail
- Private
- Discontinued
- Winter Road Closure

Principal Class

- 2 - Principal Arterial - Other Freeway
- 3 - Principal Arterial - Other
- 4 - Minor Arterial
- 5 - Major Collector
- 6 - Minor Collector

Railroad

- Railroad
- Rail Trail
- Airport

Bridge-Culvert

- State/Town Bridge or Culvert Greater than 20'
- State Bridge or Culvert 6' - 20'
- Bike Path Structure
- Town Bridge 6' - 20'
- Town Culvert 6' - 20'
- VTtrans Maintenance District Office
- Named Lake-Pond
- Unnamed Lake-Pond
- Named River-Stream
- Unnamed River-Stream
- Public Land - State/Municipal
- Green Mountain National Forest
- District Boundary
- Town Boundary

2.2 Distance along linear referenced highway (route log measure)

B20 / C20 State Bridge or Culvert Identifier
 B20 / C20 Town Bridge or Culvert Identifier

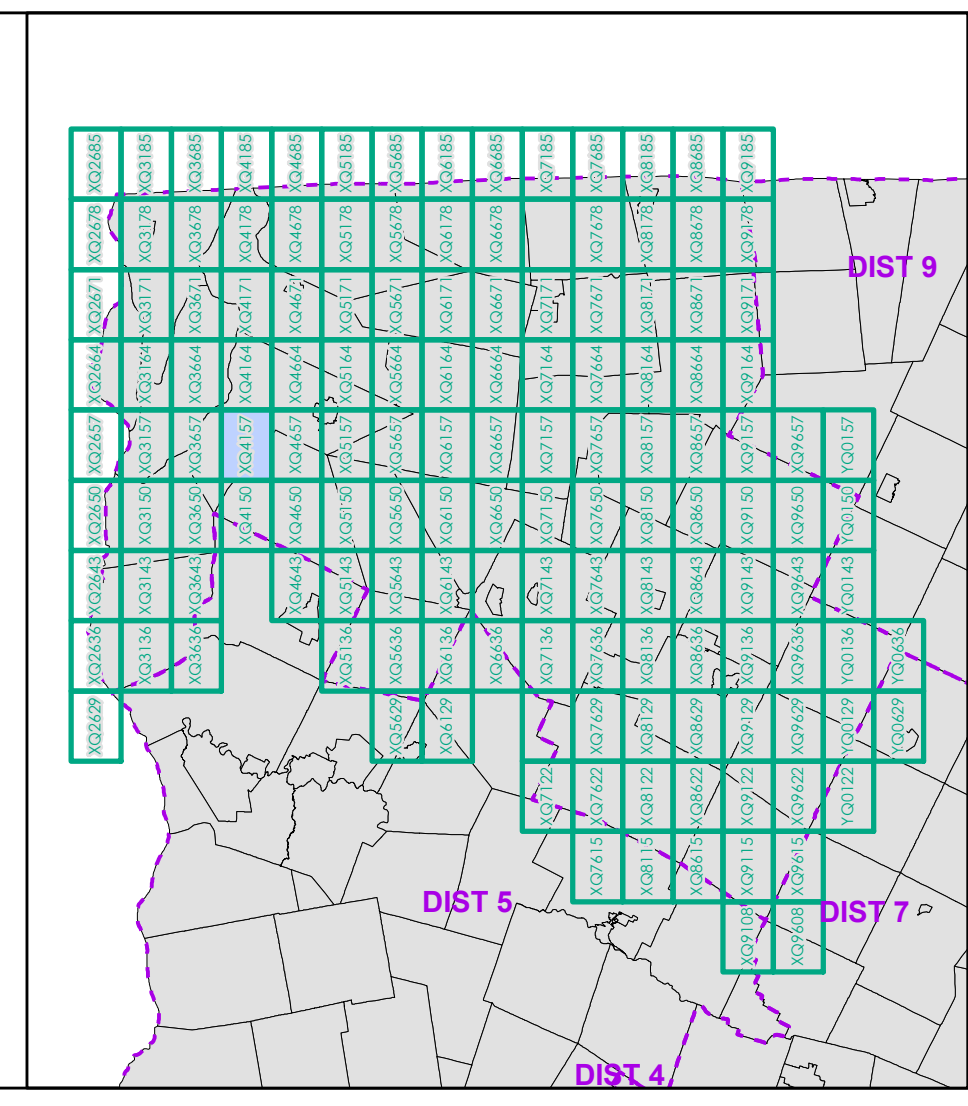
1,000 meter US National Grid
 North American Datum 1983
 Grid Zone Designation: 18T

Vermont State Plane Coordinate System
 North American Datum of 1983
 SPCS Zone Identifier: 4400
 Geodetic Reference System 80
 500-meter grid, Easting - Northing

Map generated: 11 August 2017

Contact information:
 Vermont Agency of Transportation, Mapping Section
 1 National Life Drive, Montpelier, VT 05633-5001
 Telephone: 802-828-2600

This map was funded in part through grants from the Federal Highway Administration, U.S. Department of Transportation. The representation of the authors expressed herein do not necessarily state or reflect those of the U. S. Department of Transportation.



0 0.2 0.4 0.6 0.8 Miles

Scale 1:12,672 (printed size: 24 x 36 inches)

FIELD ASSESSMENT MAP SERIES

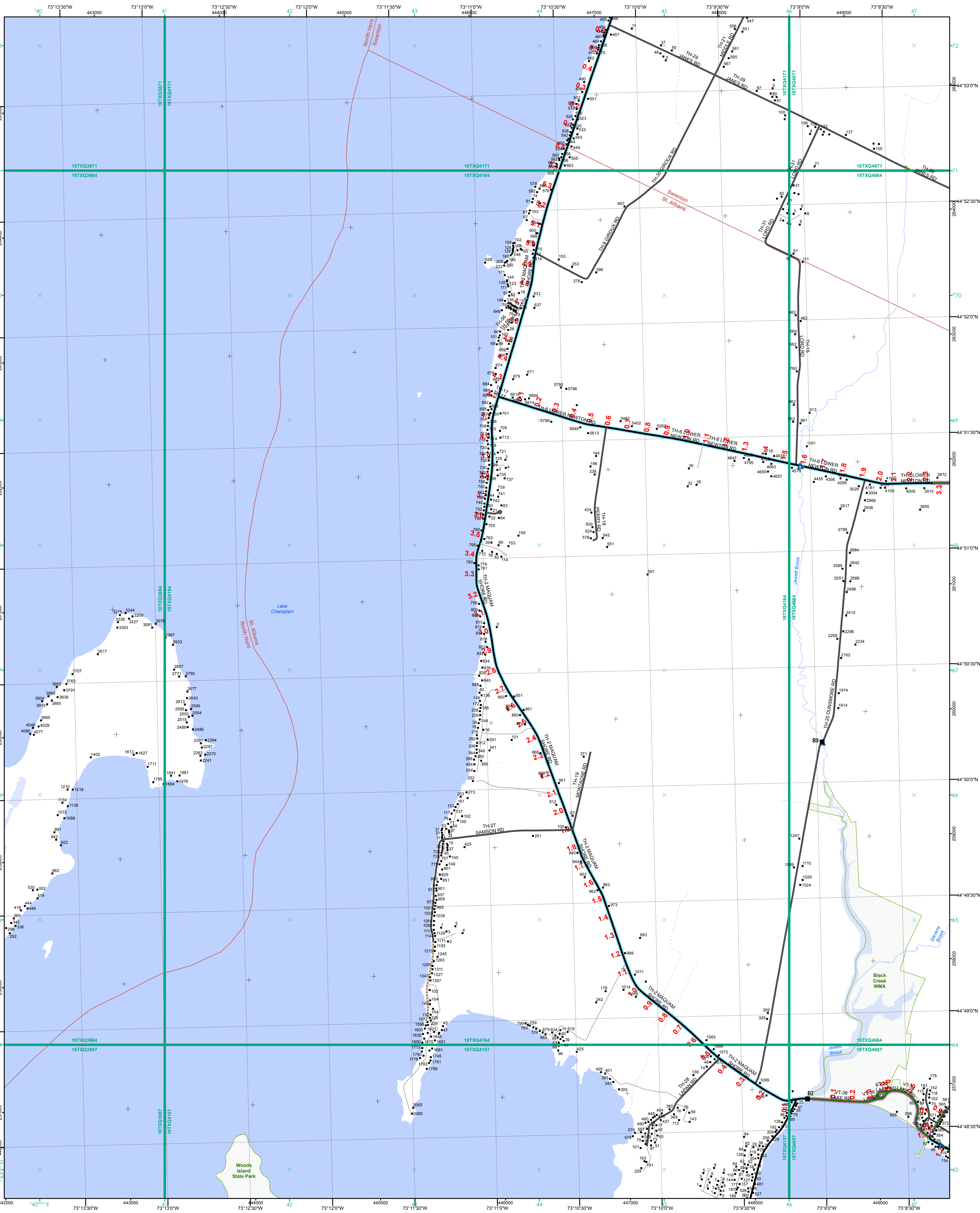
USNG Page #: 18TXQ4157

Sheet ID: QX4157

District: 8

TOWNS INCLUDED ON SHEET

Georgia
 North Hero
 St. Albans



- Interstate
- Divided U.S. Highway
- U.S. Highway Ramp
- U.S. Highway
- State Highway - Paved
- State Highway - Gravel
- State Highway Ramp - Paved
- Class 1 - Paved
- Class 2 - Paved
- Class 2 - Gravel
- Class 2 - Graded Earth
- Class 3 - Paved
- Class 3 - Graded Earth
- Class 3 - Unimproved / Primitive
- Class 4 - Paved
- Class 4 - Gravel
- Class 4 - Graded Earth
- Class 4 - Unimproved / Primitive
- Class 4 - Impassable or Untraveled
- National or State Forest Highway
- Legal Trail
- Unconfirmed Legal Trail
- Private
- Discontinued
- Winter Road Closure

Functional Class

- 2 - Principal Arterial - Other Freeway
- 3 - Principal Arterial - Other
- 4 - Minor Arterial
- 5 - Major Collector
- 6 - Minor Collector

Railroad

- Railroad
- Rail Trail
- Airport

Bridge-Culvert

- State/Town Bridge or Culvert Greater than 20'
- State Bridge or Culvert 6' - 20'
- Bike Path Structure
- Town Bridge 6' - 20'
- Town Culvert 6' - 20'
- VT Trans Maintenance District Office

Other Features

- Named Lake-Pond
- Unnamed Lake-Pond
- Named River-Stream
- Unnamed River-Stream
- Public Land - State/Municipal
- Green Mountain National Forest
- District Boundary
- Town Boundary

2.2 Distance along linear referenced highway (route log measure)

B20 / C20 State Bridge or Culvert Identifier

B20 / C20 Town Bridge or Culvert Identifier

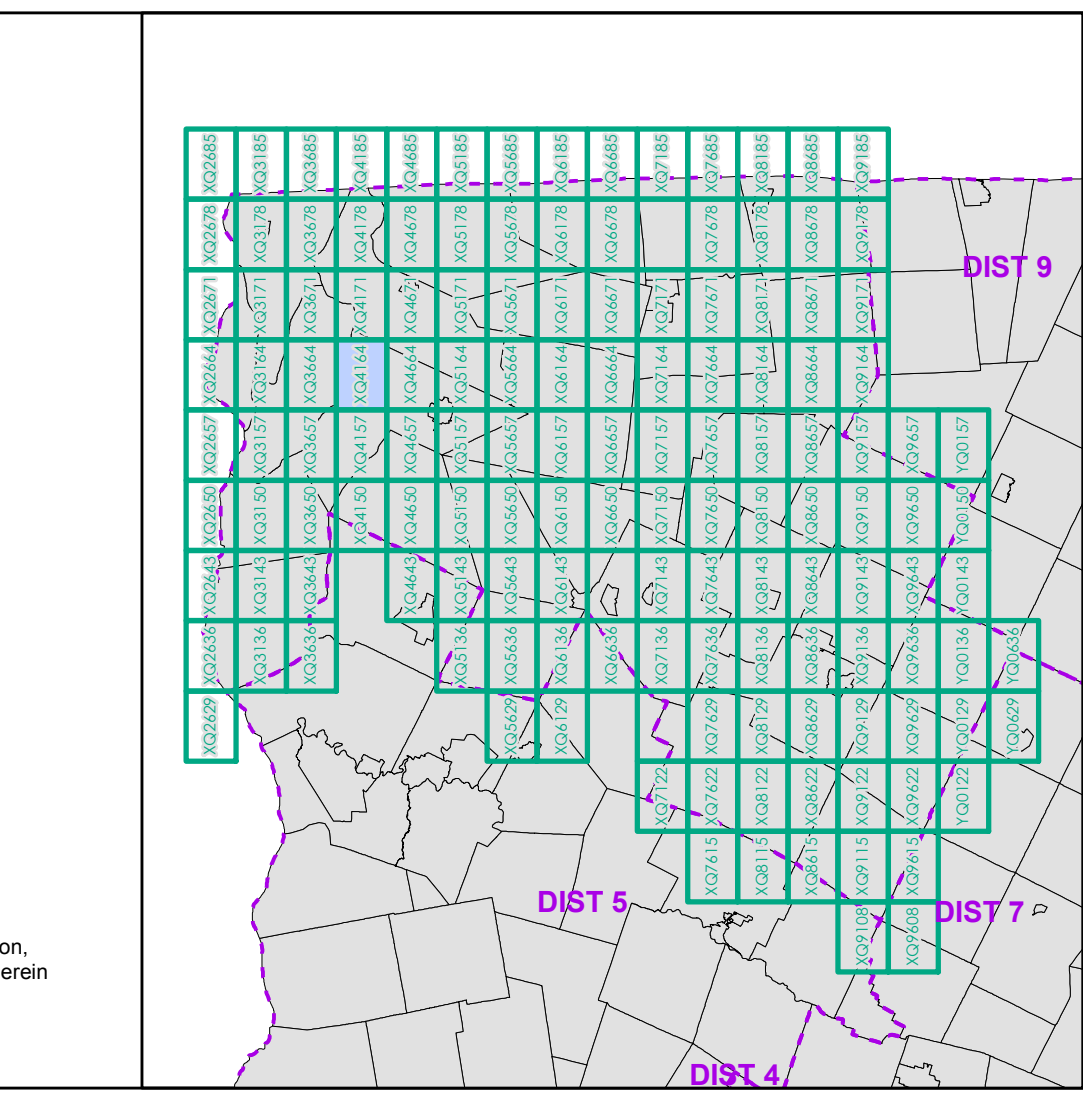
1,000 meter US National Grid
North American Datum 1983
Grid Zone Designation: 18T

Vermont State Plane Coordinate System
North American Datum of 1983
SPCS Zone Identifier: 4400
Geodetic Reference System 80
500-meter grid, Easting - Northing

Map generated: 11 August 2017

Contact information:
Vermont Agency of Transportation, Mapping Section
1 National Life Drive, Montpelier, VT 05633-5001
Telephone: 802-828-2600

This map was funded in part through grants from the Federal Highway Administration, U.S. Department of Transportation. The representation of the authors expressed herein do not necessarily state or reflect those of the U. S. Department of Transportation.



0 0.2 0.4 0.6 0.8 Miles

Scale 1:12,672 (printed size: 24 x 36 inches)

FIELD ASSESSMENT MAP SERIES

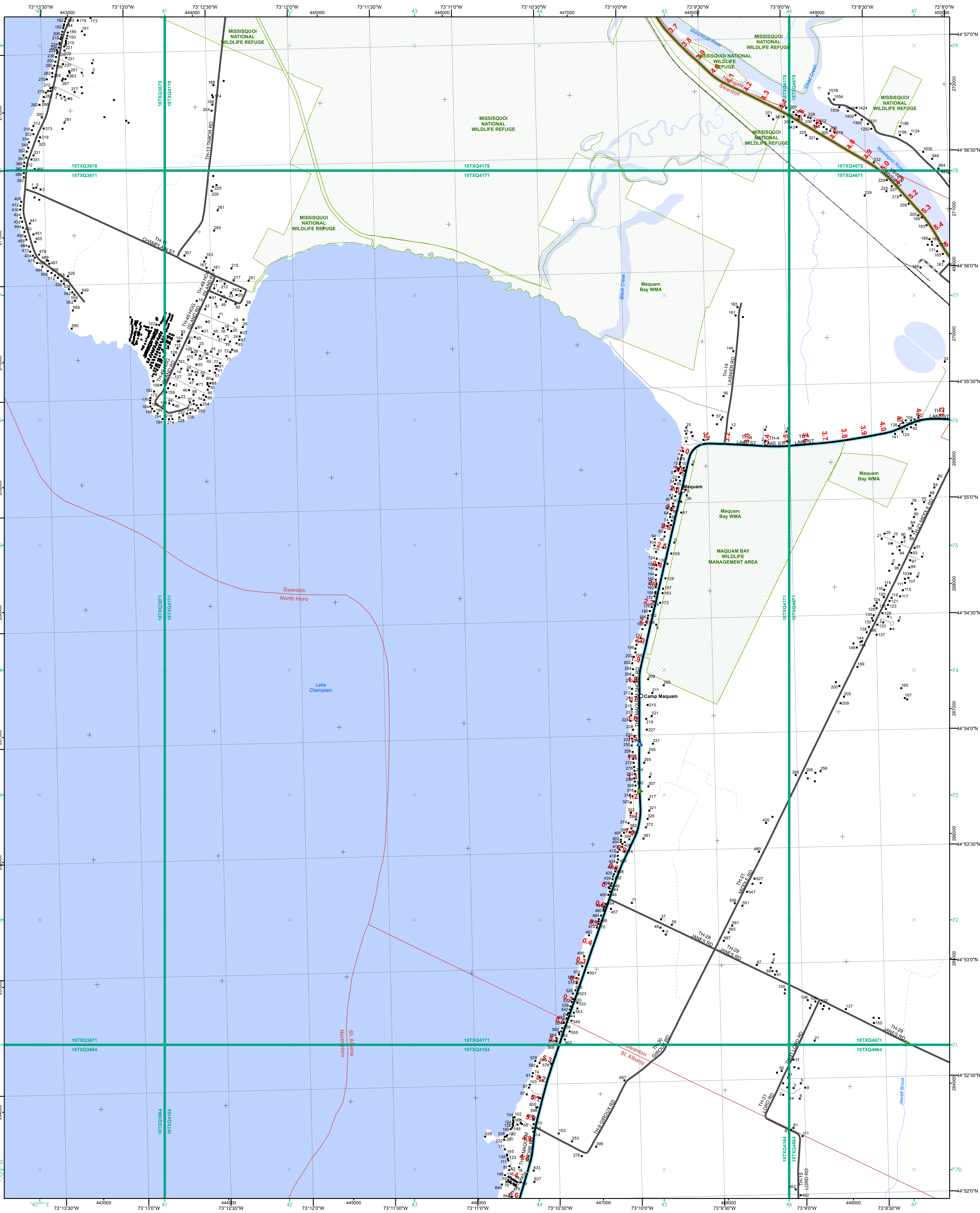
USNG Page #: **18TXQ4164**

Sheet ID: **QX4164**

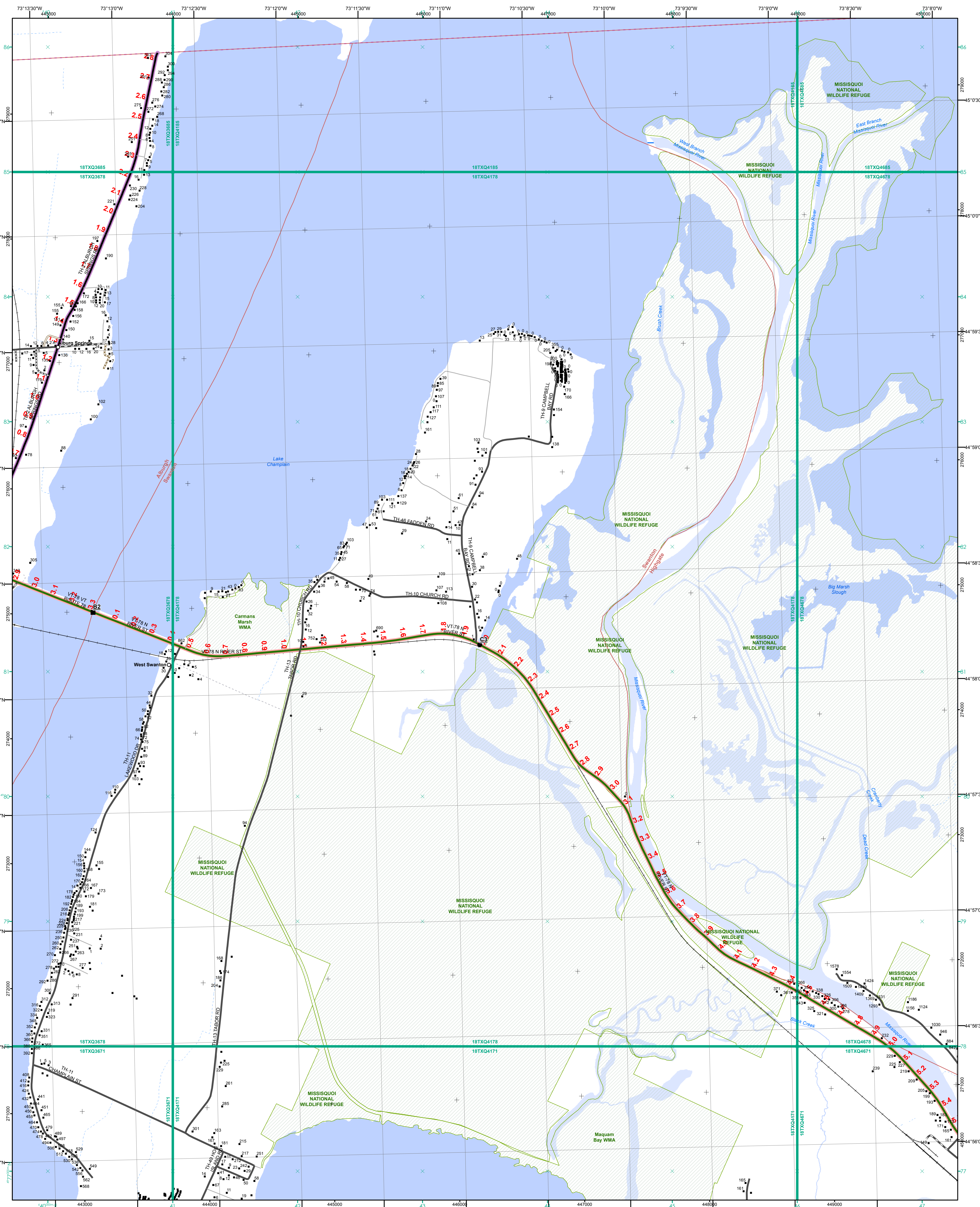
District: **8**

TOWNS INCLUDED ON SHEET

North Hero
St. Albans
Swanton



<ul style="list-style-type: none"> Interstate Interstate Ramp Divided U.S. Highway U.S. Highway Ramp U.S. Highway State Highway - Paved State Highway - Gravel State Highway Ramp - Paved Class 1 - Paved Class 2 - Paved Class 2 - Gravel Class 2 - Graded Earth Class 3 - Paved Class 3 - Gravel Class 3 - Graded Earth Class 3 - Unimproved / Primitive Class 4 - Paved Class 4 - Gravel Class 4 - Graded Earth Class 4 - Unimproved / Primitive Class 4 - Impassable or Untraveled National or State Forest Highway Legal Trail Unconfirmed Legal Trail Private Discontinued Winter Road Closure 	<p>Functional Class</p> <ul style="list-style-type: none"> 2 - Principal Arterial - Other Freeway 3 - Principal Arterial - Other 4 - Minor Arterial 5 - Major Collector 6 - Minor Collector <p>Railroad</p> <ul style="list-style-type: none"> Railroad Rail Trail Airport <p>Bridge-Culvert</p> <ul style="list-style-type: none"> State/Town Bridge or Culvert Greater than 20' State Bridge or Culvert 6' - 20' Bike Path Structure Town Bridge 6' - 20' Town Culvert 6' - 20' VT Trans Maintenance District Office <p>Named Lake-Pond</p> <ul style="list-style-type: none"> Named Lake-Pond Unnamed Lake-Pond <p>Named River-Stream</p> <ul style="list-style-type: none"> Named River-Stream Unnamed River-Stream <p>Public Land - State/Municipal</p> <ul style="list-style-type: none"> Green Mountain National Forest District Boundary Town Boundary 	<p>2.2 Distance along linear referenced highway (route log measure)</p> <p>B20 / C20 State Bridge or Culvert Identifier B20 / C20 Town Bridge or Culvert Identifier</p> <p>1,000 meter US National Grid North American Datum 1983 SPCS Zone Identifier: 4400 Geodetic Reference System 80 500-meter grid, Easting - Northing</p> <p>Map generated: 11 August 2017</p> <p>Contact information: Vermont Agency of Transportation, Mapping Section 1 National Life Drive, Montpelier, VT 05633-5001 Telephone: 802-828-2600</p> <p>This map was funded in part through grants from the Federal Highway Administration, U.S. Department of Transportation. The representation of the authors expressed herein do not necessarily state or reflect those of the U.S. Department of Transportation.</p>	<p>0 0.2 0.4 0.6 0.8 Miles</p> <p>Scale 1:12,672 (printed size: 24 x 36 inches)</p> <p>FIELD ASSESSMENT MAP SERIES USNG Page #: 18TXQ4171 Sheet ID: XQ4171 District: 8</p> <p>TOWNS INCLUDED ON SHEET Highgate North Hero St. Albans Swanton Swanton Village</p>
--	--	--	--

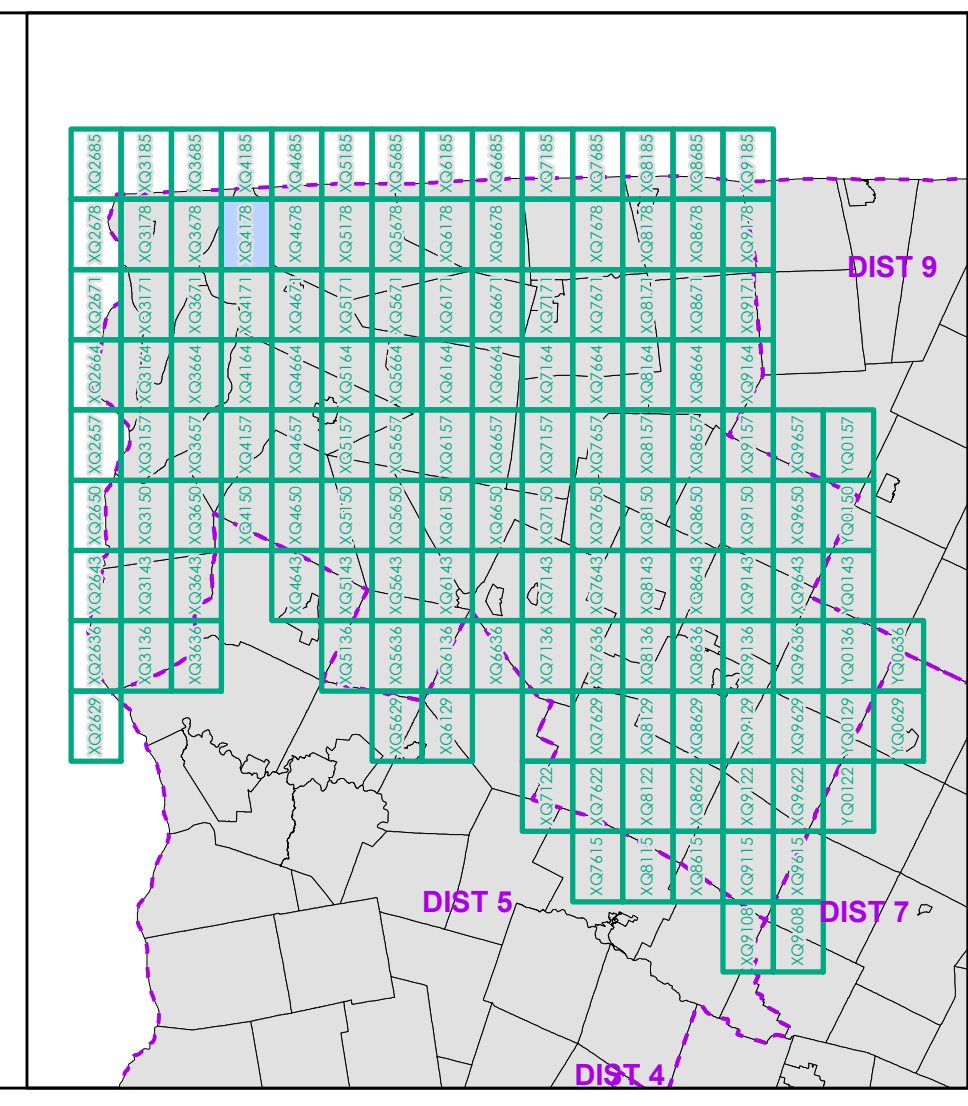


- Functional Class**
- Interstate
 - Interstate Ramp
 - Divided U.S. Highway
 - U.S. Highway Ramp
 - U.S. Highway
 - State Highway - Paved
 - State Highway - Gravel
 - State Highway Ramp - Paved
 - Class 1 - Paved
 - Class 2 - Paved
 - Class 2 - Gravel
 - Class 2 - Graded Earth
 - Class 3 - Paved
 - Class 3 - Gravel
 - Class 3 - Graded Earth
 - Class 3 - Unimproved / Primitive
 - Class 4 - Paved
 - Class 4 - Gravel
 - Class 4 - Graded Earth
 - Class 4 - Unimproved / Primitive
 - Class 4 - Impassable or Untraveled
 - National or State Forest Highway
 - Legal Trail
 - Unconfirmed Legal Trail
 - Private
 - Discontinued
 - Winter Road Closure
- 2.2 Distance along linear referenced highway (route log measure)**
- B20 / C20 State Bridge or Culvert Identifier
 - B20 / C20 Town Bridge or Culvert Identifier
- Railroad**
- Railroad
 - Rail Trail
 - Airport
- Bridge-Culvert**
- State/Town Bridge or Culvert Greater than 20'
 - State Bridge or Culvert 6' - 20'
 - Bike Path Structure
 - Town Bridge 6' - 20'
 - Town Culvert 6' - 20'
 - VTrans Maintenance District Office
 - Named Lake-Pond
 - Unnamed Lake-Pond
 - Named River-Stream
 - Unnamed River-Stream
 - Public Land - State/Municipal
 - Green Mountain National Forest
 - District Boundary
 - Town Boundary

Map generated: 11 August 2017

Contact information:
 Vermont Agency of Transportation, Mapping Section
 1 National Life Drive, Montpelier, VT 05633-5001
 Telephone: 802-828-2600

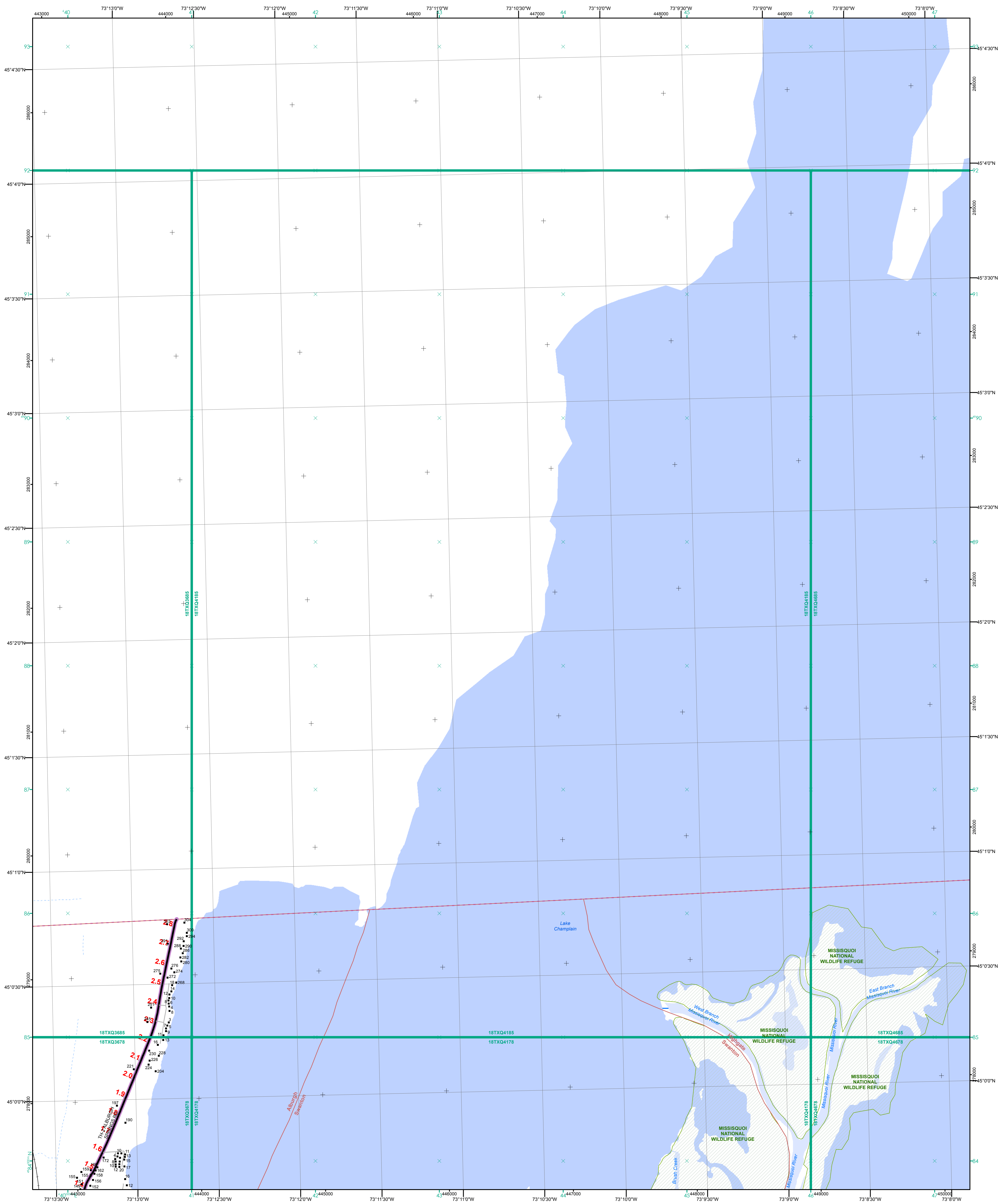
This map was funded in part through grants from the Federal Highway Administration, U.S. Department of Transportation. The representation of the authors expressed herein do not necessarily state or reflect those of the U.S. Department of Transportation.



0 0.2 0.4 0.6 0.8 Miles
 Scale 1:12,672 (printed size: 24 x 36 inches)

FIELD ASSESSMENT MAP SERIES
 USNG Page #: 18TXQ4178
 Sheet ID: QX4178
 District: 8

TOWNS INCLUDED ON SHEET
 Alburgh
 Highgate
 Swanton



- | | |
|---|---|
| <ul style="list-style-type: none"> Interstate Interstate Ramp Divided U.S. Highway U.S. Highway Ramp U.S. Highway State Highway - Paved State Highway - Gravel State Highway Ramp - Paved Class 1 - Paved Class 2 - Paved Class 2 - Gravel Class 2 - Graded Earth Class 3 - Paved Class 3 - Gravel Class 3 - Graded Earth Class 3 - Unimproved / Primitive Class 4 - Paved Class 4 - Gravel Class 4 - Graded Earth Class 4 - Unimproved / Primitive Class 4 - Impassable or Untraveled National or State Forest Highway Legal Trail Unconfirmed Legal Trail Private Discontinued Winter Road Closure | <ul style="list-style-type: none"> 2 - Principal Arterial - Other Freeway 3 - Principal Arterial - Other 4 - Minor Arterial 5 - Major Collector 6 - Minor Collector <p>Railroad</p> <ul style="list-style-type: none"> Railroad Rail Trail Airport <p>Bridge-Culvert</p> <ul style="list-style-type: none"> State/Town Bridge or Culvert Greater than 20' State Bridge or Culvert 6' - 20' Bike Path Structure Town Bridge 6' - 20' Town Culvert 6' - 20' VTrans Maintenance District Office Named Lake-Pond Unnamed Lake-Pond Named River-Stream Unnamed River-Stream Public Land - State/Municipal Green Mountain National Forest District Boundary Town Boundary |
|---|---|

2.2 Distance along linear referenced highway (route log measure)

B20 / C20 State Bridge or Culvert Identifier
B20 / C20 Town Bridge or Culvert Identifier

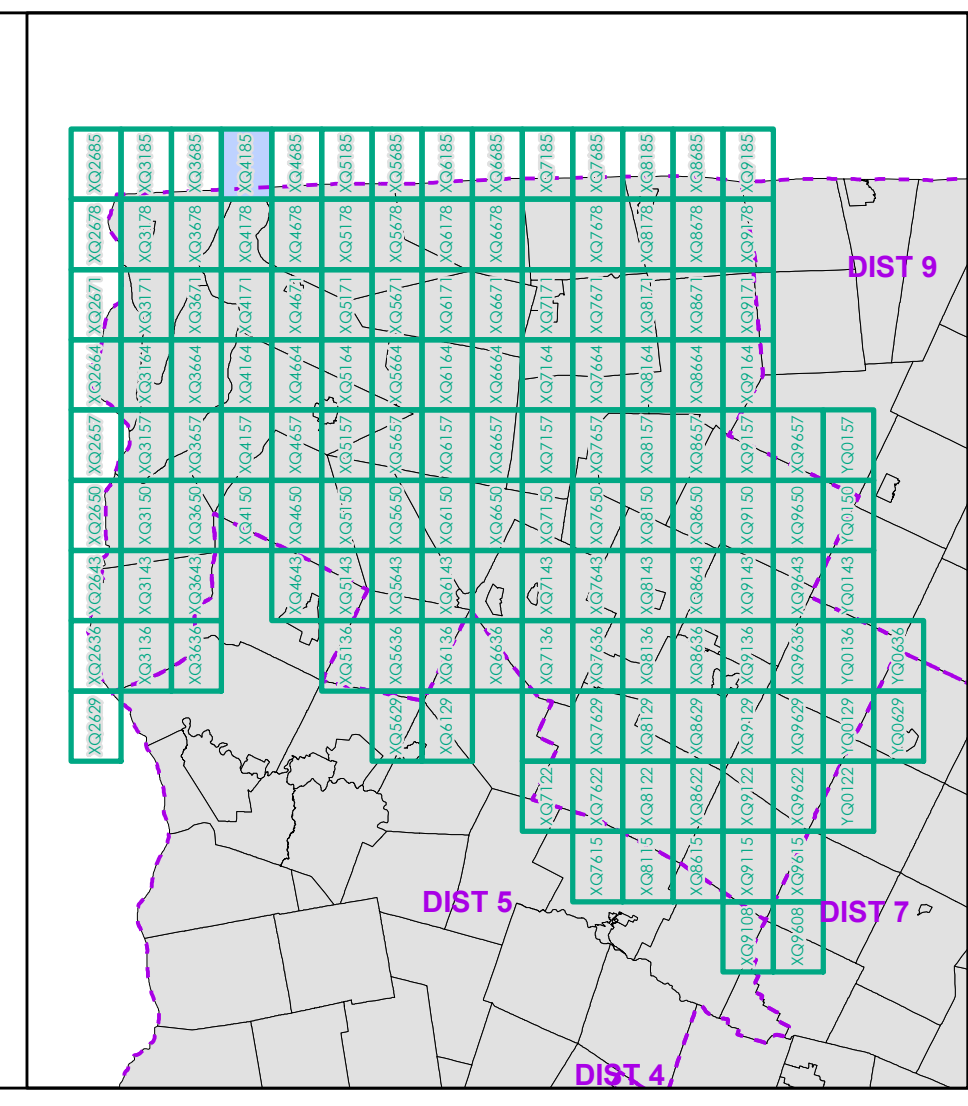
1,000 meter US National Grid
 North American Datum 1983
 Grid Zone Designation: 18T

Vermont State Plane Coordinate System
 North American Datum of 1983
 SPCS Zone Identifier: 4400
 Geodetic Reference System 80
 500-meter grid, Easting - Northing

Map generated: 11 August 2017

Contact information:
 Vermont Agency of Transportation, Mapping Section
 1 National Life Drive, Montpelier, VT 05633-5001
 Telephone: 802-828-2600

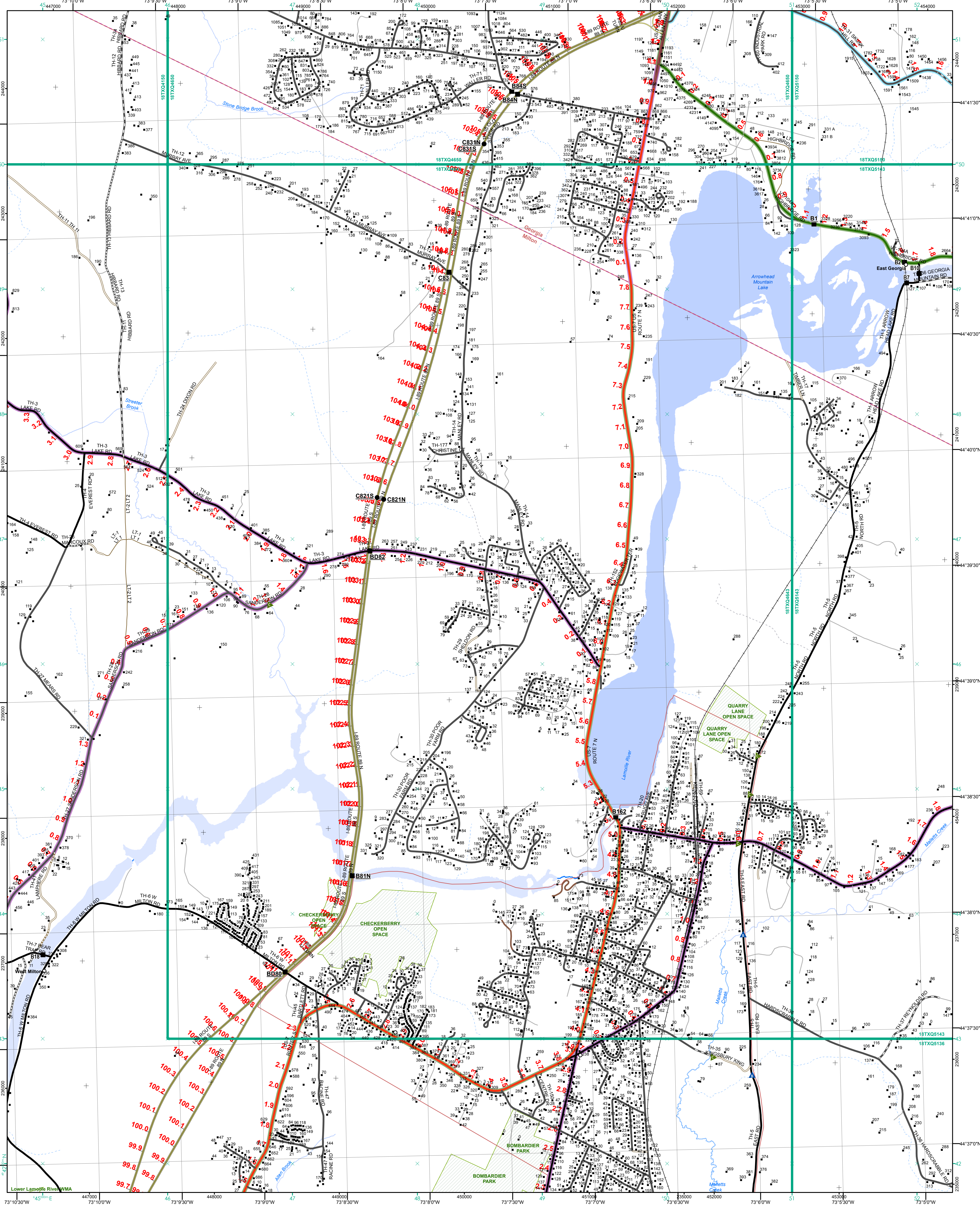
This map was funded in part through grants from the Federal Highway Administration, U.S. Department of Transportation. The representation of the authors expressed herein do not necessarily state or reflect those of the U.S. Department of Transportation.



0 0.2 0.4 0.6 0.8 Miles
 Scale 1:12,672 (printed size: 24 x 36 inches)

FIELD ASSESSMENT MAP SERIES
 USNG Page #: **18TXQ4185**
 Sheet ID: **QX4185**
 District: **8**

TOWNS INCLUDED ON SHEET
 Alburgh
 Highgate
 Swanton



- Interstate
- Interstate Ramp
- Divided U.S. Highway
- U.S. Highway Ramp
- U.S. Highway
- State Highway - Paved
- State Highway - Gravel
- State Highway Ramp - Paved
- Class 1 - Paved
- Class 2 - Paved
- Class 2 - Graded Earth
- Class 3 - Paved
- Class 3 - Gravel
- Class 3 - Graded Earth
- Class 3 - Unimproved / Primitive
- Class 4 - Paved
- Class 4 - Gravel
- Class 4 - Unimproved / Primitive
- Class 4 - Impassable or Untraveled
- National or State Forest Highway
- Legal Trail
- Unconfirmed Legal Trail
- Private
- Discontinued
- Winter Road Closure

Functional Class

- 2 - Principal Arterial - Other Freeway
- 3 - Principal Arterial - Other
- 4 - Minor Arterial
- 5 - Major Collector
- 6 - Minor Collector

Railroad

- Railroad
- Rail Trail
- Airport

Bridge-Culvert

- State/Town Bridge or Culvert Greater than 20'
- State Bridge or Culvert 6' - 20'
- Bike Path Structure
- Town Bridge 6' - 20'
- Town Culvert 6' - 20'
- VTtrans Maintenance District Office
- Named Lake-Pond
- Unnamed Lake-Pond
- Named River-Stream
- Unnamed River-Stream
- Public Land - State/Municipal
- Green Mountain National Forest
- District Boundary
- Town Boundary

2.2 Distance along linear referenced highway (route log measure)

B20 / C20 State Bridge or Culvert Identifier
B20 / C20 Town Bridge or Culvert Identifier

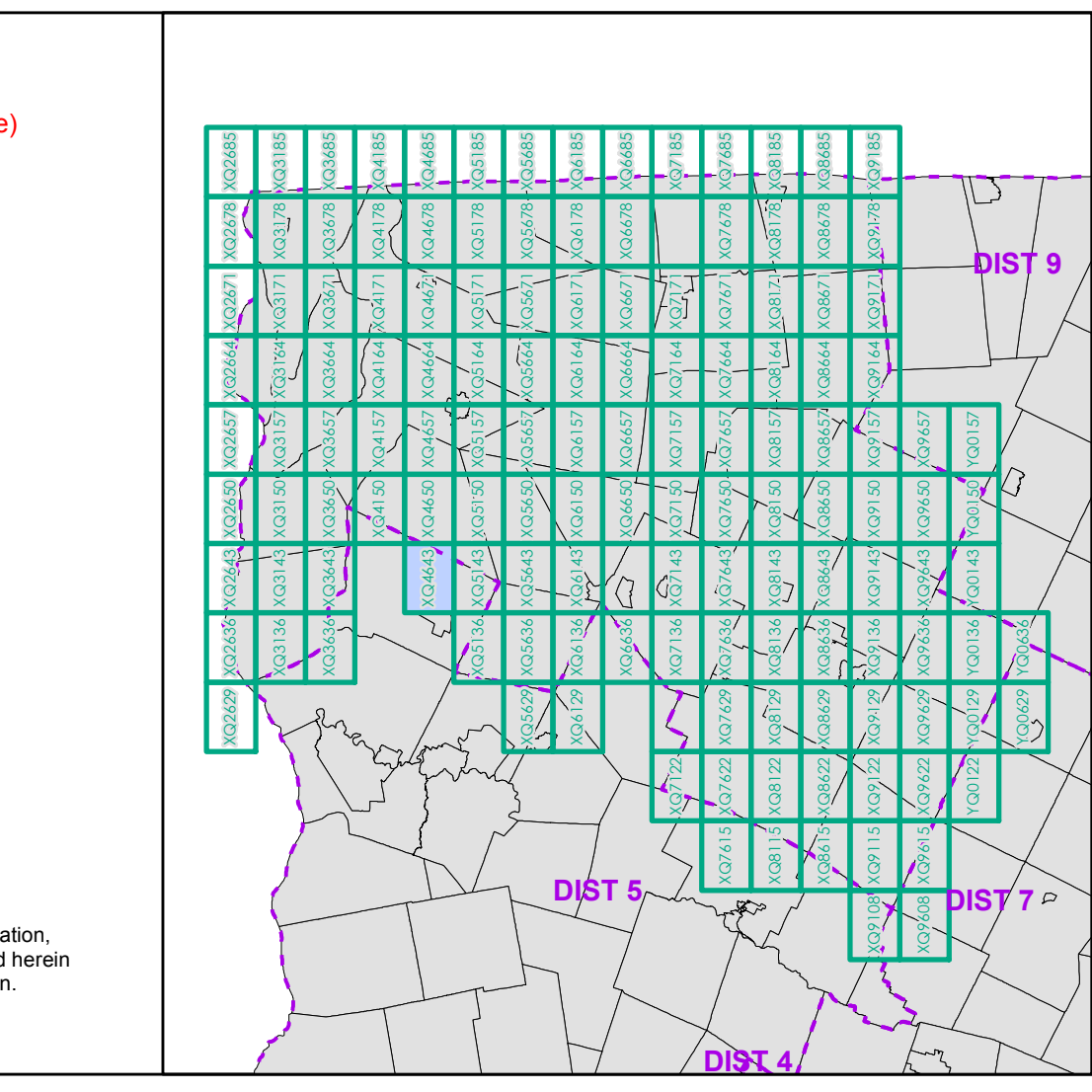
1,000 meter US National Grid
 North American Datum 1983
 GZD Zone Designation: 18T

Vermont State Plane Coordinate System
 North American Datum of 1983
 SPCS Zone Identifier: 4400
 Geoidetic Reference System 80
 500-meter grid, Easting - Northing

Map generated: 11 August 2017

Contact information:
 Vermont Agency of Transportation, Mapping Section
 1 National Life Drive, Montpelier, VT 05633-5001
 Telephone: 802-828-2600

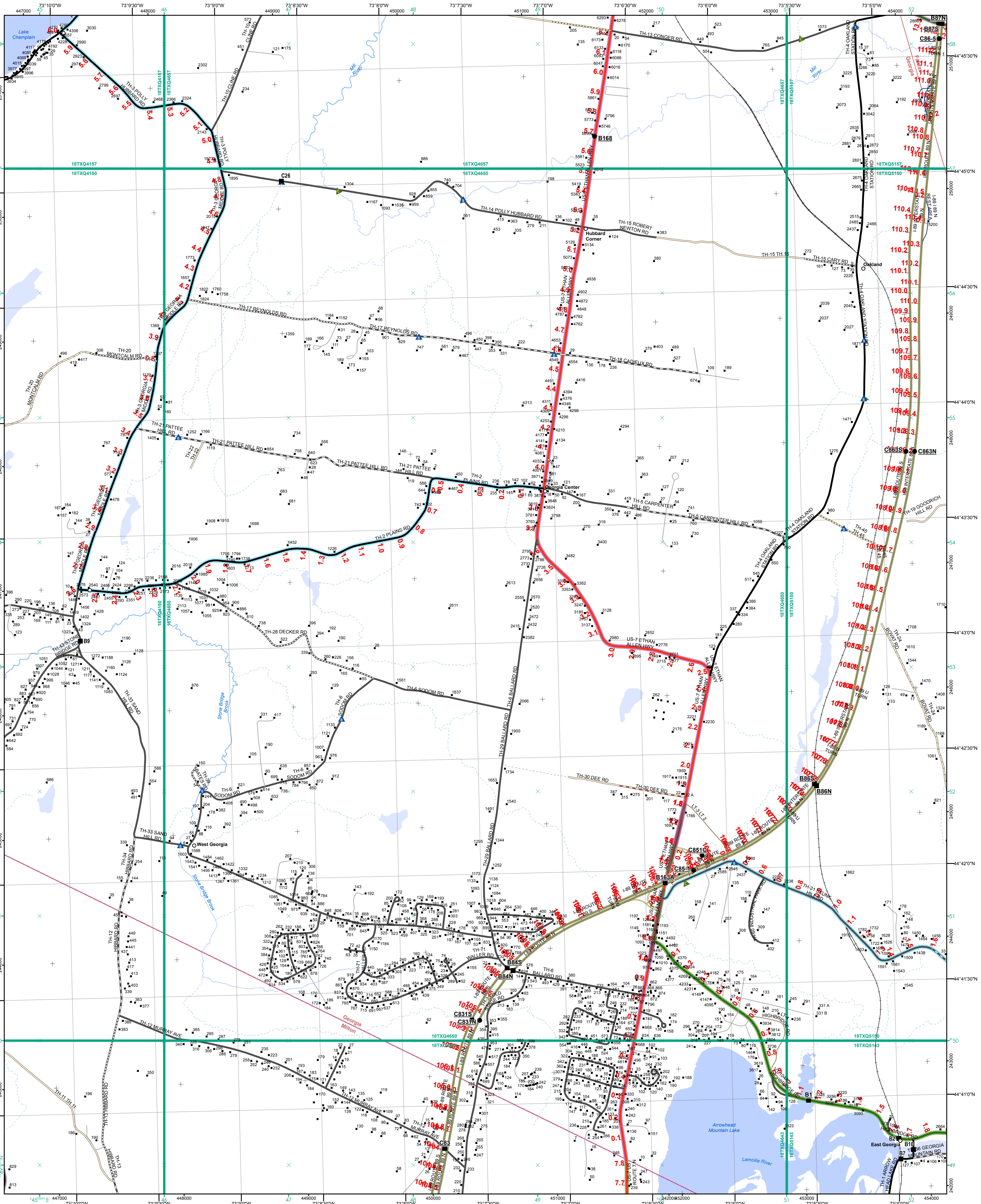
This map was funded in part through grants from the Federal Highway Administration, U.S. Department of Transportation. The representation of the authors expressed herein do not necessarily state or reflect those of the U. S. Department of Transportation.



0 0.2 0.4 0.6 0.8 Miles
 Scale 1:12,672 (printed size: 24 x 36 inches)

FIELD ASSESSMENT MAP SERIES
 USNG Page #: 18TXQ4643
 Sheet ID: QX4643
 District: 8

TOWNS INCLUDED ON SHEET
 Georgia
 Milton
 Milton U.C.



- Interstate
- Interstate Ramp
- Divided U.S. Highway
- U.S. Highway Ramp
- U.S. Highway
- State Highway - Paved
- State Highway - Gravel
- State Highway Ramp - Paved
- Class 1 - Paved
- Class 2 - Paved
- Class 2 - Gravel
- Class 2 - Graded Earth
- Class 3 - Paved
- Class 3 - Graded Earth
- Class 3 - Unimproved / Primitive
- Class 4 - Paved
- Class 4 - Gravel
- Class 4 - Graded Earth
- Class 4 - Unimproved / Primitive
- Class 4 - Impassable or Untraveled
- National or State Forest Highway
- Legal Trail
- Unconfirmed Legal Trail
- Private
- Discontinued
- Winter Road Closure

- Functional Class**
- 2 - Principal Arterial - Other Freeway
 - 3 - Principal Arterial - Other
 - 4 - Minor Arterial
 - 5 - Major Collector
 - 6 - Minor Collector
- Railroad**
- Railroad
 - Rail Trail
 - Airport
- Bridge-Culvert**
- State/Town Bridge or Culvert Greater than 20'
 - State Bridge or Culvert 6' - 20'
 - Bike Path Structure
 - Town Bridge 6' - 20'
 - Town Culvert 6' - 20'
 - VTtrans Maintenance District Office
- Water Features**
- Named Lake-Pond
 - Unnamed Lake-Pond
 - Named River-Stream
 - Unnamed River-Stream
 - Public Land - State/Municipal
 - Green Mountain National Forest
 - District Boundary
 - Town Boundary

2.2 Distance along linear referenced highway (route log measure)

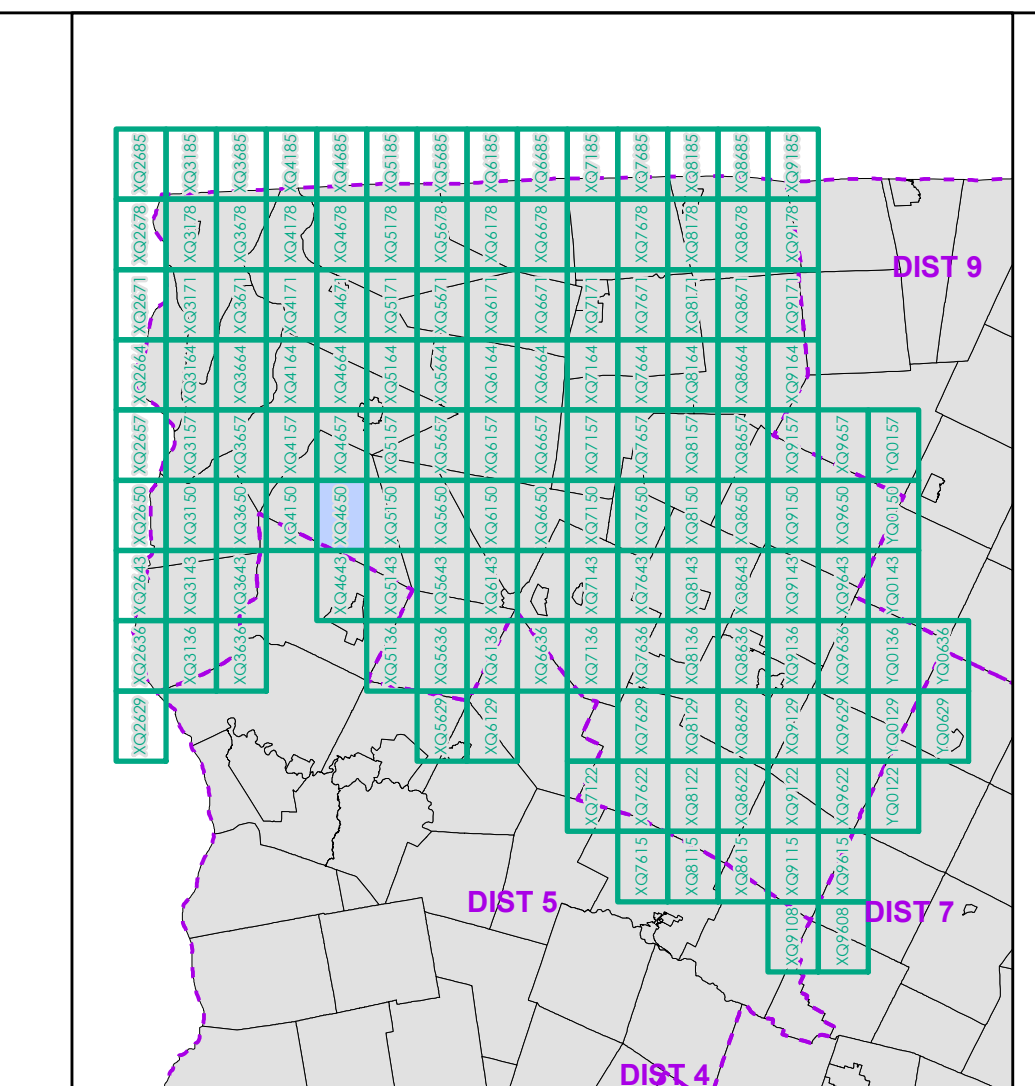
B20 / C20 State Bridge or Culvert Identifier
B20 / C20 Town Bridge or Culvert Identifier

1,000 meter US National Grid
 North American Datum 1983
 SPCS Zone Identifier: 4400
 Geodetic Reference System 80
 500-meter grid, Easting - Northing

Map generated: 11 August 2017

Contact information:
 Vermont Agency of Transportation, Mapping Section
 1 National Life Drive, Montpelier, VT 05633-5001
 Telephone: 802-828-2600

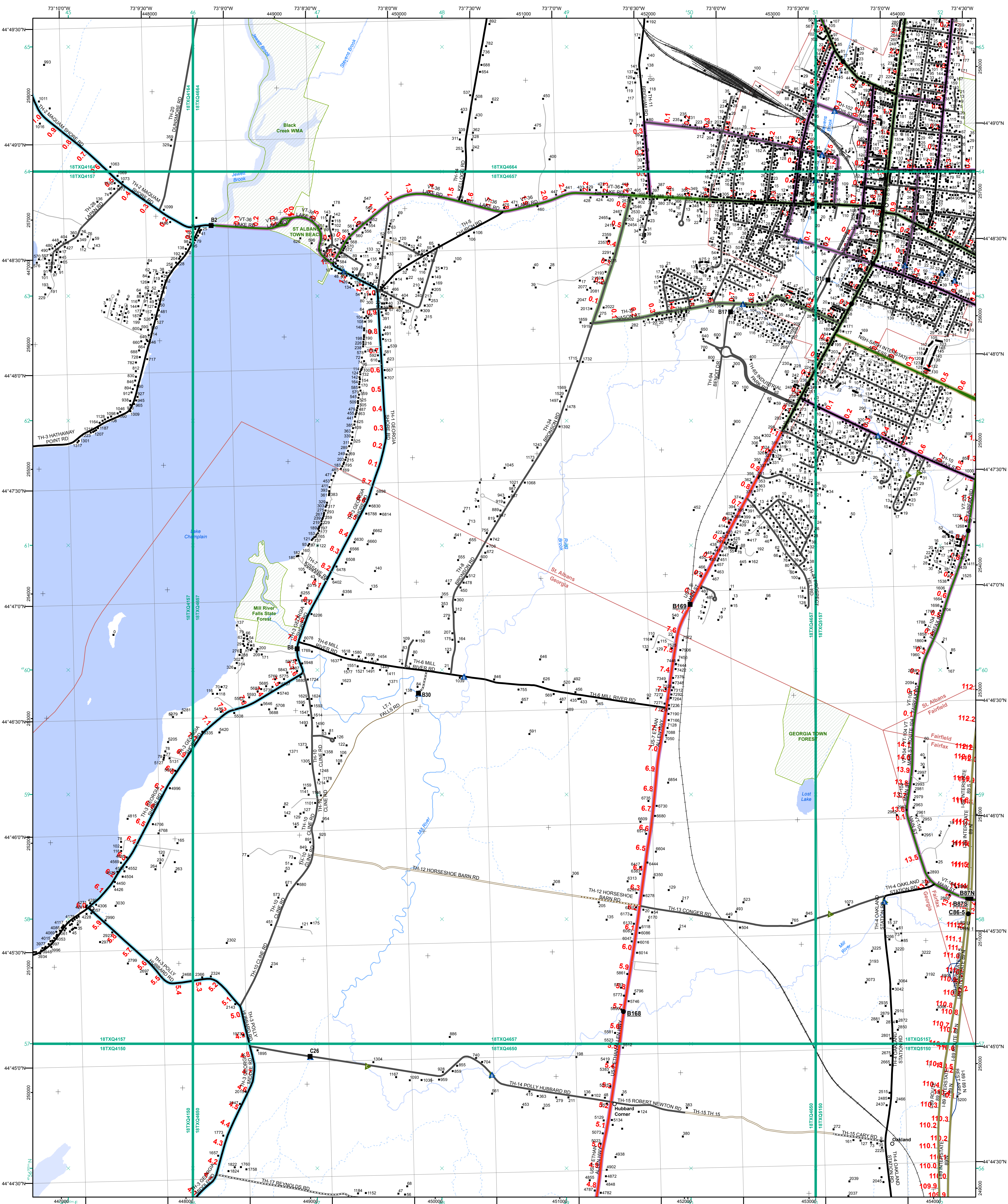
This map was funded in part through grants from the Federal Highway Administration, U.S. Department of Transportation. The representation of the authors expressed herein do not necessarily state or reflect those of the U.S. Department of Transportation.



0 0.2 0.4 0.6 0.8 Miles
 Scale 1:12,672 (printed size: 24 x 36 inches)

FIELD ASSESSMENT MAP SERIES
 USNG Page #: 18TXQ4650
 Sheet ID: QX4650
 District: 8

TOWNS INCLUDED ON SHEET
 Fairfax
 Georgia
 Milton



- Functional Class**
- 2 - Principal Arterial - Other Freeway
 - 3 - Principal Arterial - Other
 - 4 - Minor Arterial
 - 5 - Major Collector
 - 6 - Minor Collector
- Railroad**
- Railroad
 - Rail Trail
 - Airport
- Bridge-Culvert**
- State/Town Bridge or Culvert Greater than 20'
 - State Bridge or Culvert 6' - 20'
 - Bike Path Structure
 - Town Bridge 6' - 20'
 - Town Culvert 6' - 20'
 - VTtrans Maintenance District Office
 - Named Lake-Pond
 - Unnamed Lake-Pond
 - Named River-Stream
 - Unnamed River-Stream
 - Public Land - State/Municipal
 - Green Mountain National Forest
 - District Boundary
 - Town Boundary

2.2 Distance along linear referenced highway (route log measure)

B20 / C20 State Bridge or Culvert Identifier
 B20 / C20 Town Bridge or Culvert Identifier

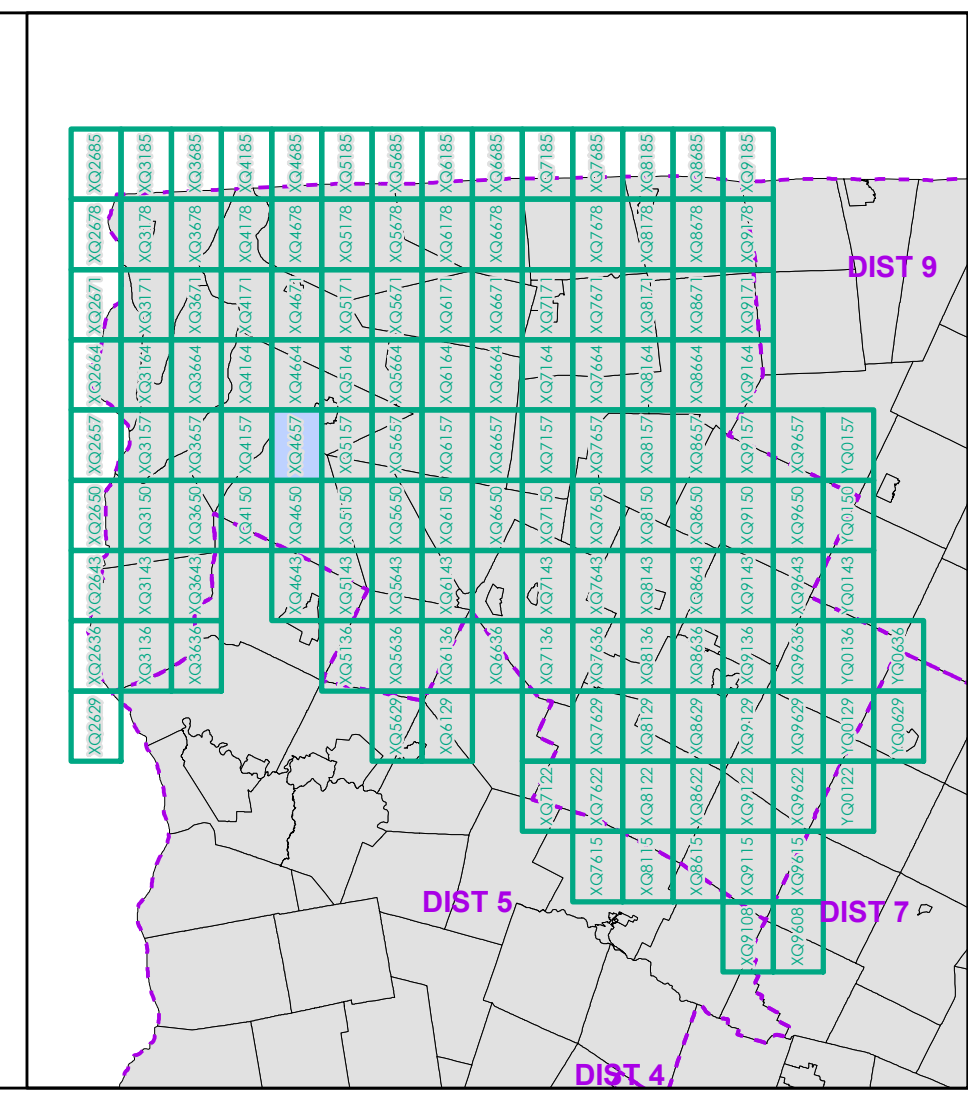
1,000 meter US National Grid
 North American Datum 1983
 SPCS Zone Identifier: 4400
 Geodetic Reference System 80
 500-meter grid, Easting - Northing

Vermont State Plane Coordinate System
 North American Datum of 1983
 SPCS Zone Identifier: 4400
 Geodetic Reference System 80
 500-meter grid, Easting - Northing

Map generated: 11 August 2017

Contact information:
 Vermont Agency of Transportation, Mapping Section
 1 National Life Drive, Montpelier, VT 05633-5001
 Telephone: 802-828-2600

This map was funded in part through grants from the Federal Highway Administration, U.S. Department of Transportation. The representation of the authors expressed herein do not necessarily state or reflect those of the U. S. Department of Transportation.



0 0.2 0.4 0.6 0.8 Miles

Scale 1:12,672 (printed size: 24 x 36 inches)

FIELD ASSESSMENT MAP SERIES

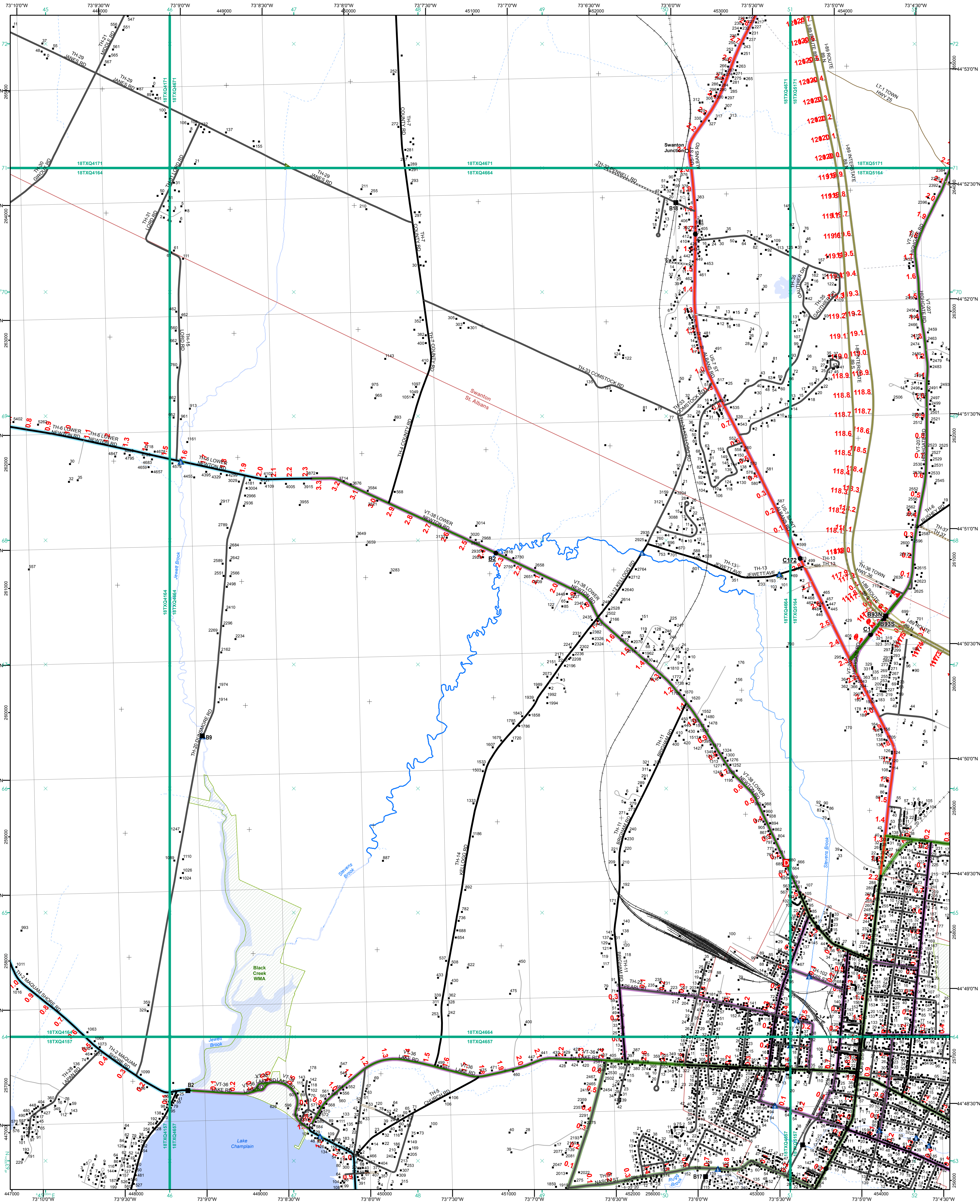
USNG Page #: 18TXQ4657

Sheet ID: QX4657

District: 8

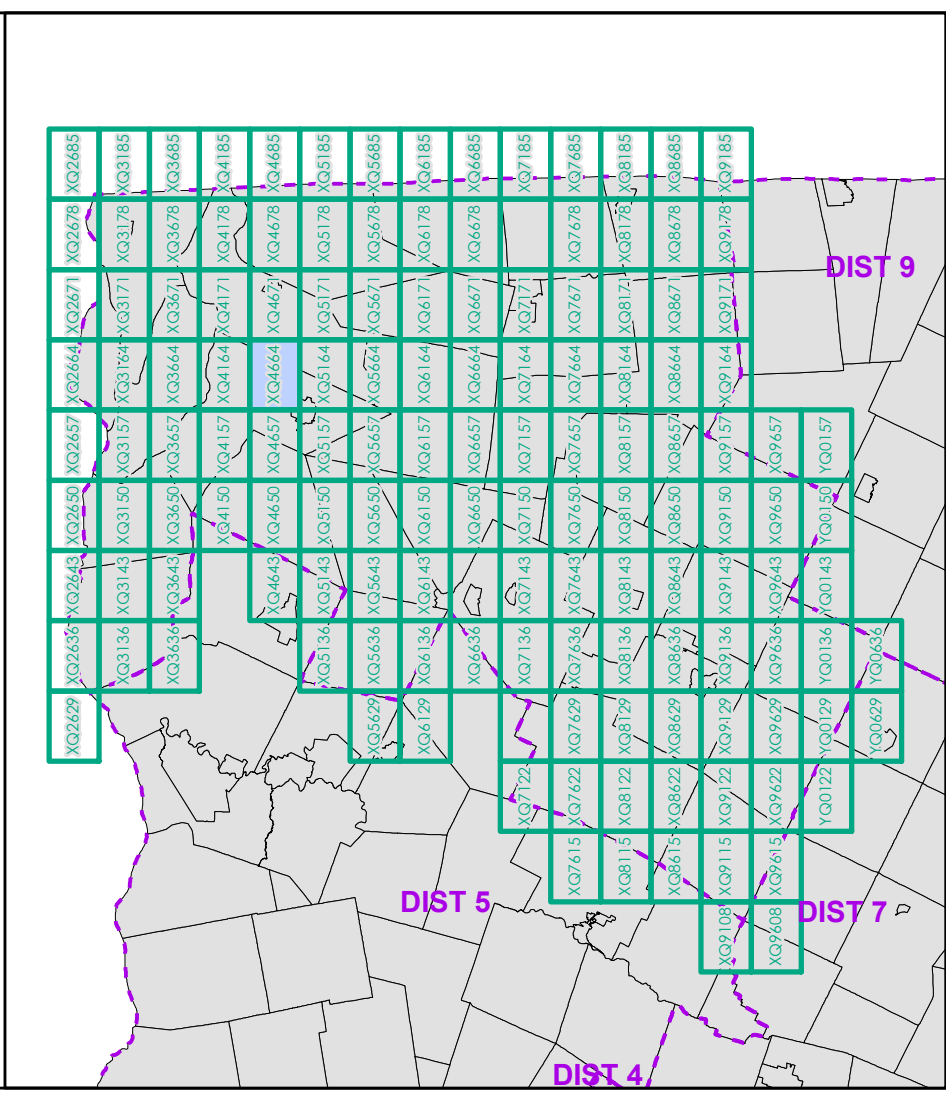
TOWNS INCLUDED ON SHEET

Fairfax
 Fairfield
 Georgia
 St. Albans
 St. Albans City



- Functional Class**
- Interstate
 - Interstate Ramp
 - Divided U.S. Highway
 - U.S. Highway Ramp
 - U.S. Highway
 - State Highway - Paved
 - State Highway - Gravel
 - State Highway Ramp - Paved
 - Class 1 - Paved
 - Class 2 - Paved
 - Class 2 - Gravel
 - Class 2 - Graded Earth
 - Class 3 - Paved
 - Class 3 - Gravel
 - Class 3 - Graded Earth
 - Class 3 - Unimproved / Primitive
 - Class 4 - Paved
 - Class 4 - Gravel
 - Class 4 - Graded Earth
 - Class 4 - Unimproved / Primitive
 - Class 4 - Impassable or Untraveled
 - National or State Forest Highway
 - Legal Trail
 - Unconfirmed Legal Trail
 - Private
 - Discontinued
 - Winter Road Closure
- 2.2 Distance along linear referenced highway (route log measure)**
- B20 / C20 State Bridge or Culvert Identifier
 - B20 / C20 Town Bridge or Culvert Identifier
- 1,000 meter US National Grid**
- North American Datum 1983
Grid Zone Designation: 18T
- Vermont State Plane Coordinate System**
- North American Datum of 1983
SPCS Zone Identifier: 4400
Geodetic Reference System 80
500-meter grid, Easting - Northing
- Map generated: 11 August 2017**
- Contact information:**
Vermont Agency of Transportation, Mapping Section
1 National Life Drive, Montpelier, VT 05633-5001
Telephone: 802-828-2600
- This map was funded in part through grants from the Federal Highway Administration, U.S. Department of Transportation. The representation of the authors expressed herein do not necessarily state or reflect those of the U. S. Department of Transportation.**

- Functional Class**
- 2 - Principal Arterial - Other Freeway
 - 3 - Principal Arterial - Other
 - 4 - Minor Arterial
 - 5 - Major Collector
 - 6 - Minor Collector
- Railroad**
- Railroad
 - Rail Trail
 - Airport
- Bridge-Culvert**
- State/Town Bridge or Culvert Greater than 20'
 - State Bridge or Culvert 6' - 20'
 - Bike Path Structure
 - Town Bridge 6' - 20'
 - Town Culvert 6' - 20'
 - VTtrans Maintenance District Office
 - Named Lake-Pond
 - Unnamed Lake-Pond
 - Named River-Stream
 - Unnamed River-Stream
 - Public Land - State/Municipal
 - Green Mountain National Forest
 - District Boundary
 - Town Boundary



0 0.2 0.4 0.6 0.8 Miles

Scale 1:12,672 (printed size: 24 x 36 inches)

FIELD ASSESSMENT MAP SERIES

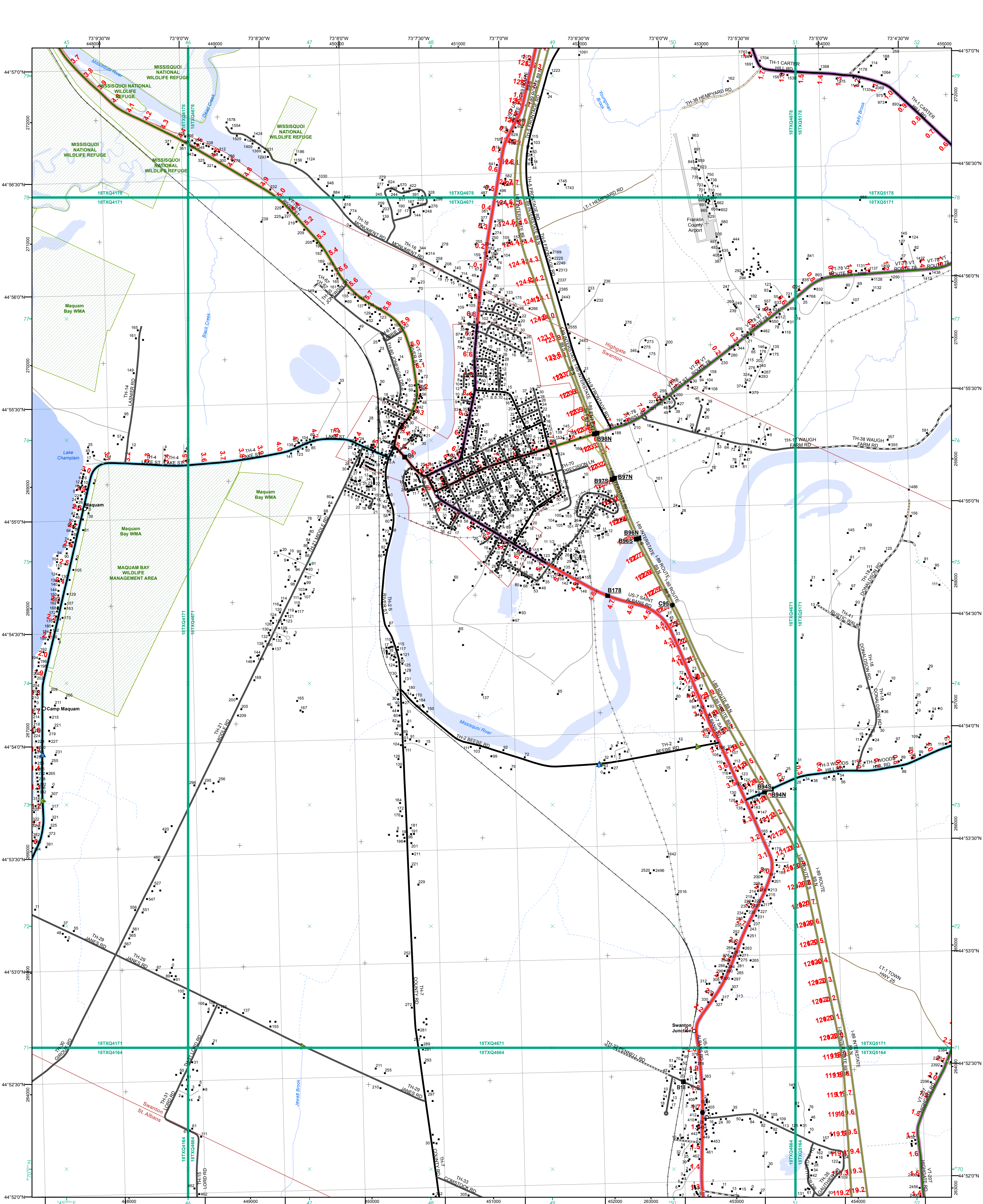
USNG Page #: 18TXQ4664

Sheet ID: QX4664

District: 8

TOWNS INCLUDED ON SHEET

St. Albans
St. Albans City
Swanton



- | | | | |
|--|---|--|---|
| <ul style="list-style-type: none"> Interstate Divided U.S. Highway U.S. Highway Ramp U.S. Highway State Highway - Paved State Highway - Gravel State Highway Ramp - Paved Class 1 - Paved Class 2 - Paved Class 2 - Gravel Class 2 - Graded Earth Class 3 - Paved Class 3 - Gravel Class 3 - Graded Earth Class 3 - Unimproved / Primitive Class 4 - Paved Class 4 - Gravel Class 4 - Graded Earth Class 4 - Unimproved / Primitive Class 4 - Impassable or Untraveled National or State Forest Highway Legal Trail Unconfirmed Legal Trail Private Discontinued Winter Road Closure | <ul style="list-style-type: none"> 2 - Principal Arterial - Other Freeway 3 - Principal Arterial - Other 4 - Minor Arterial 5 - Major Collector 6 - Minor Collector | <ul style="list-style-type: none"> Railroad Rail Trail Airport | <ul style="list-style-type: none"> State/Town Bridge or Culvert Greater than 20' State Bridge or Culvert 6' - 20' Bike Path Structure Town Bridge 6' - 20' Town Culvert 6' - 20' VTrants Maintenance District Office Named Lake-Pond Unnamed Lake-Pond National or State Forest Highway Unnamed River-Stream Public Land - State/Municipal Green Mountain National Forest District Boundary Town Boundary |
|--|---|--|---|

2.2 Distance along linear referenced highway (route log measure)

B20 / C20 State Bridge or Culvert Identifier
B20 / C20 Town Bridge or Culvert Identifier

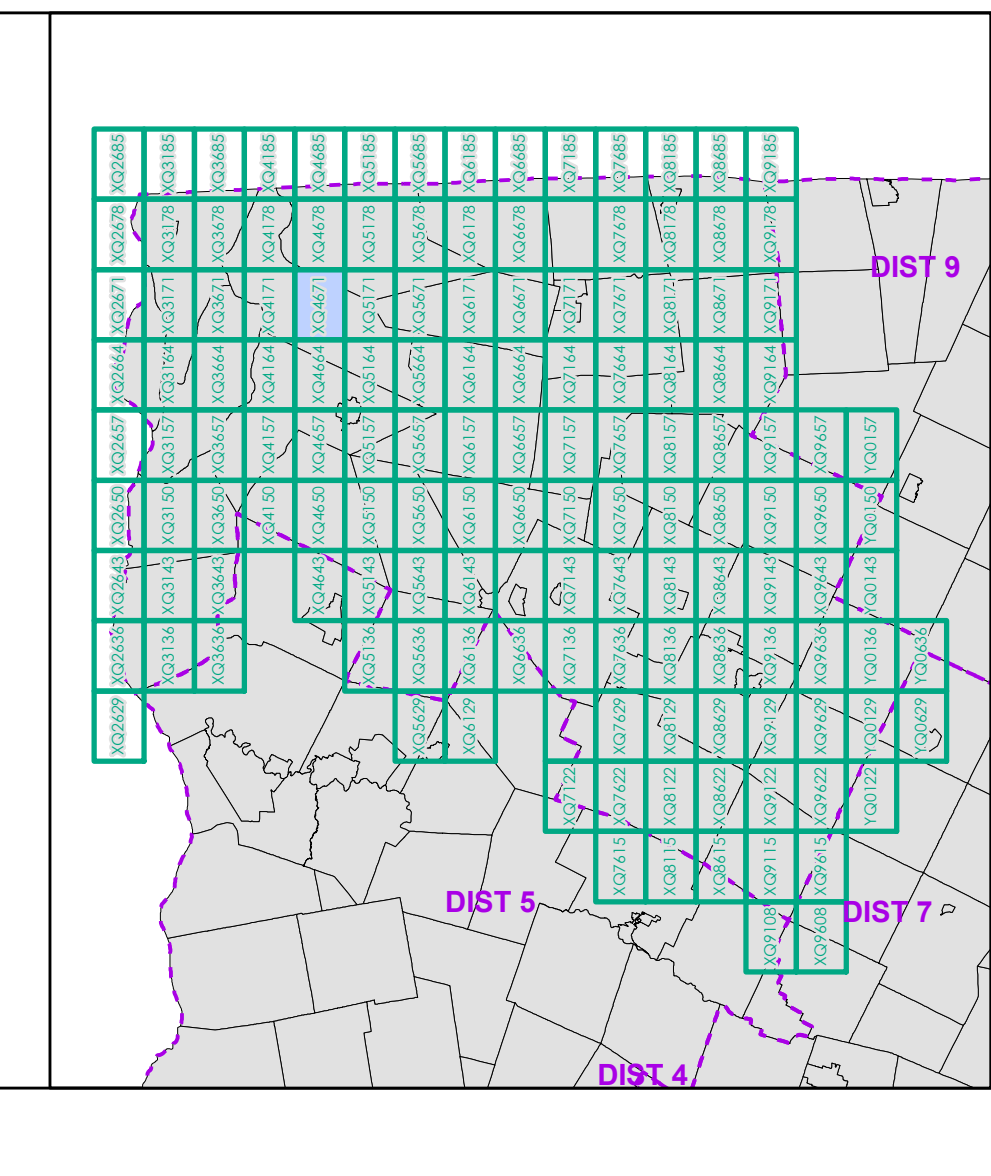
1,000 meter US National Grid
North American Datum 1983
Geoid Zone Designation: 18T

Vermont State Plane Coordinate System
North American Datum of 1983
SPCS Zone Identifier: 4400
Geoidic Reference System 80
500-meter grid, Easting - Northing

Map generated: 11 August 2017

Contact information:
Vermont Agency of Transportation, Mapping Section
1 National Life Drive, Montpelier, VT 05633-5001
Telephone: 802-828-2600

This map was funded in part through grants from the Federal Highway Administration, U.S. Department of Transportation. The representation of the authors expressed herein do not necessarily state or reflect those of the U. S. Department of Transportation.



0 0.2 0.4 0.6 0.8 Miles

Scale 1:12,672 (printed size: 24 x 36 inches)

FIELD ASSESSMENT MAP SERIES

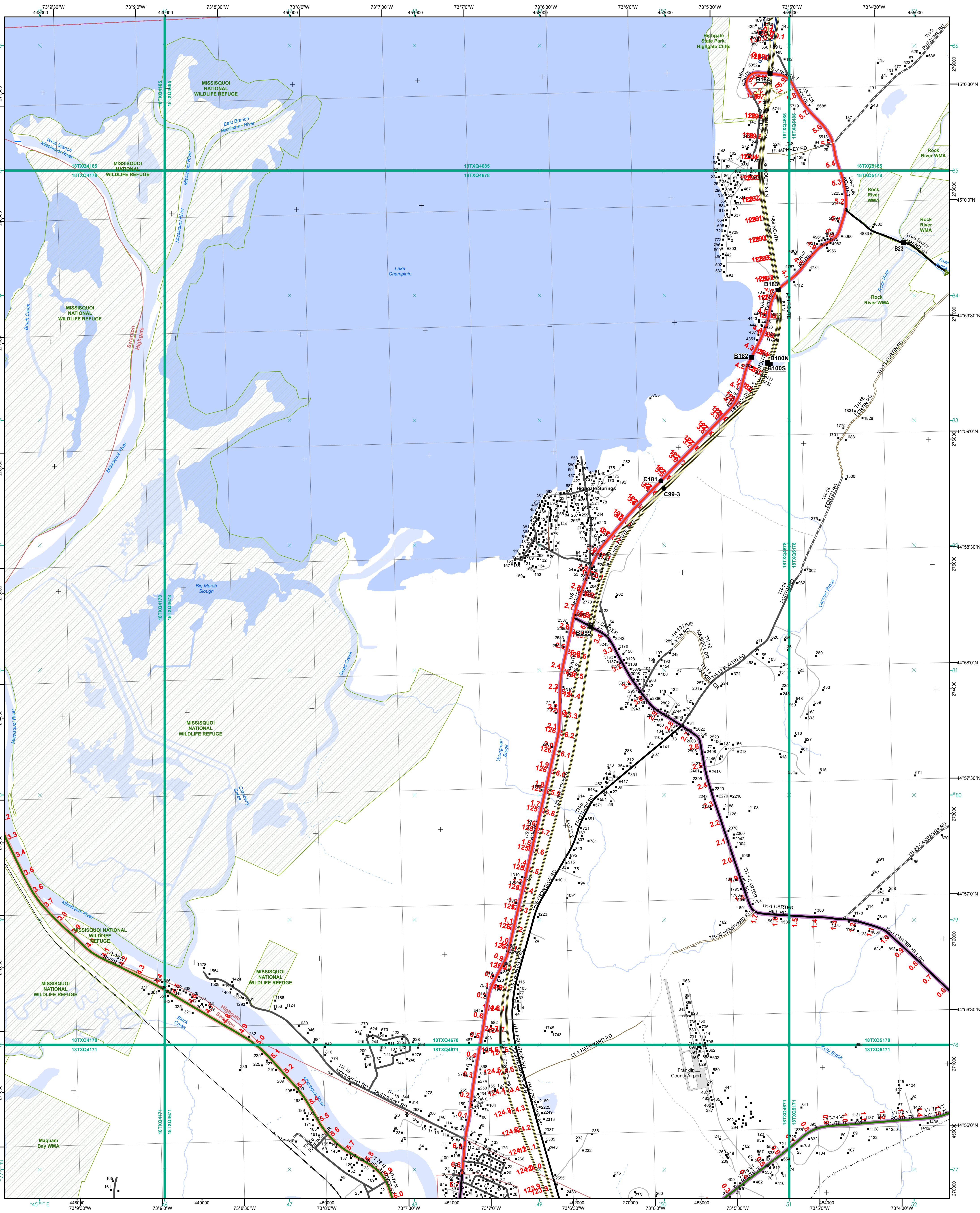
USNG Page #: 18TXQ4671

Sheet ID: QX4671

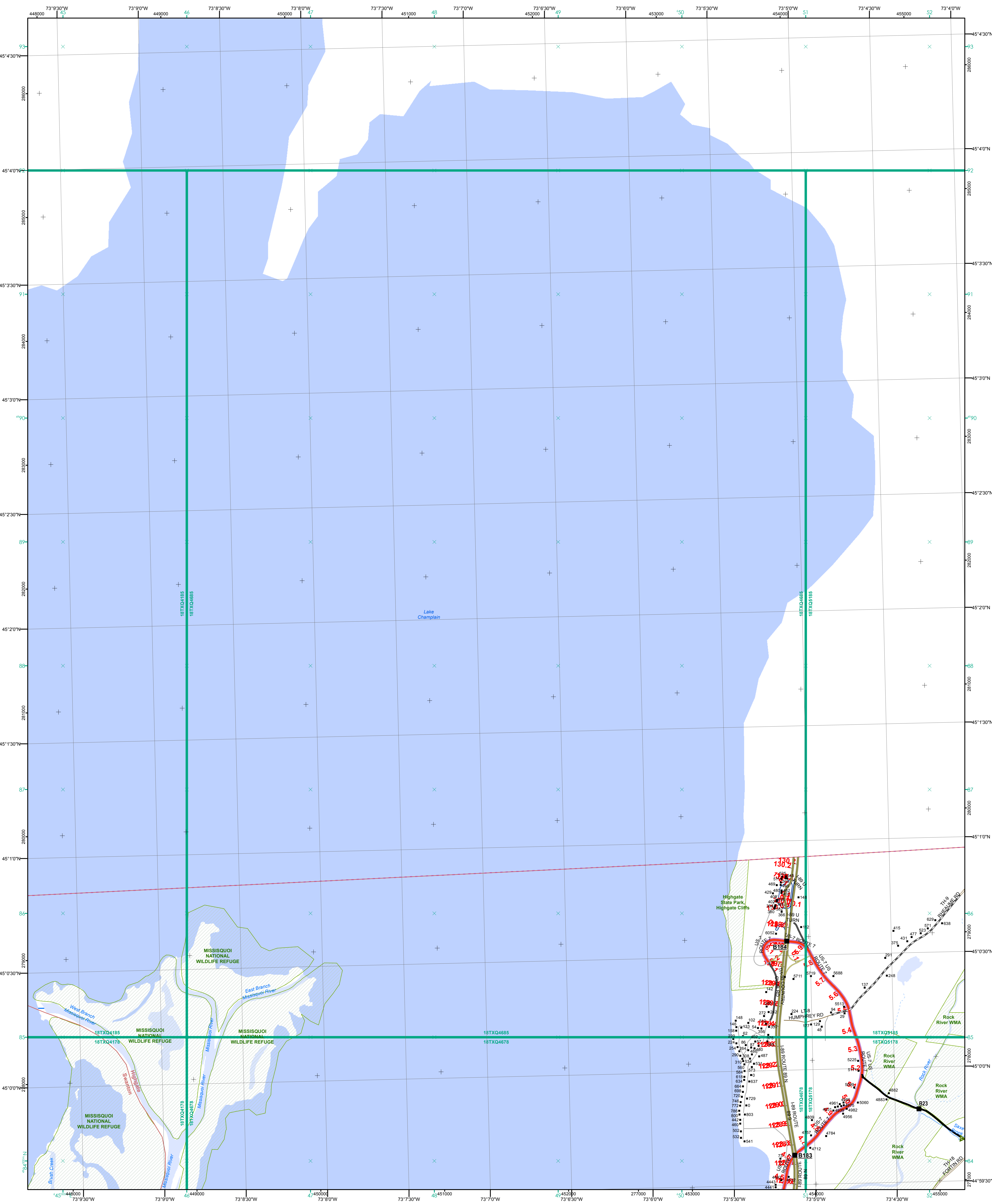
District: 8

TOWNS INCLUDED ON SHEET

Highgate
St. Albans
Swanton
Swanton Village



<ul style="list-style-type: none"> Interstate Interstate Ramp Divided U.S. Highway U.S. Highway Ramp U.S. Highway State Highway - Paved State Highway - Gravel State Highway Ramp - Paved Class 1 - Paved Class 2 - Paved Class 2 - Gravel Class 2 - Graded Earth Class 3 - Paved Class 3 - Gravel Class 3 - Graded Earth Class 3 - Unimproved / Primitive Class 4 - Paved Class 4 - Gravel Class 4 - Graded Earth Class 4 - Unimproved / Primitive Class 4 - Impassable or Untraveled National or State Forest Highway Legal Trail Unconfirmed Legal Trail Private Discontinued Winter Road Closure 	<p>Functional Class</p> <ul style="list-style-type: none"> 2 - Principal Arterial - Other Freeway 3 - Principal Arterial - Other 4 - Minor Arterial 5 - Major Collector 6 - Minor Collector <p>Railroad</p> <ul style="list-style-type: none"> Railroad Rail Trail Airport <p>Bridge-Culvert</p> <ul style="list-style-type: none"> State/Town Bridge or Culvert Greater than 20' State Bridge or Culvert 6' - 20' Bike Path Structure Town Bridge 6' - 20' Town Culvert 6' - 20' VTtrans Maintenance District Office Named Lake-Pond Unnamed Lake-Pond Named River-Stream Unnamed River-Stream Public Land - State/Municipal Green Mountain National Forest District Boundary Town Boundary 	<p>2.2 Distance along linear referenced highway (route log measure)</p> <p>B20 / C20 State Bridge or Culvert Identifier B20 / C20 Town Bridge or Culvert Identifier</p> <p>1,000 meter US National Grid North American Datum 1983 SPCS Zone Identifier: 4400 Geoidetic Reference System 80 500-meter grid, Easting - Northing</p> <p>Map generated: 11 August 2017</p> <p>Contact information: Vermont Agency of Transportation, Mapping Section 1 National Life Drive, Montpelier, VT 05633-5001 Telephone: 802-828-2600</p> <p>This map was funded in part through grants from the Federal Highway Administration, U.S. Department of Transportation. The representation of the authors expressed herein do not necessarily state or reflect those of the U. S. Department of Transportation.</p>	<p>0 0.2 0.4 0.6 0.8 Miles</p> <p>Scale 1:12,672 (printed size: 24 x 36 inches)</p> <p>FIELD ASSESSMENT MAP SERIES USNG Page #: 18TXQ4678 Sheet ID: QX4678 District: 8</p> <p>TOWNS INCLUDED ON SHEET Highgate Swanton Swanton Village</p>
--	---	--	--



- Functional Class**
- 2 - Principal Arterial - Other Freeway
 - 3 - Principal Arterial - Other
 - 4 - Minor Arterial
 - 5 - Major Collector
 - 6 - Minor Collector
- Railroad**
- Railroad
 - Rail Trail
 - Airport
- Bridge-Culvert**
- State/Town Bridge or Culvert Greater than 20'
 - State Bridge or Culvert 6' - 20'
 - Bike Path Structure
 - Town Bridge 6' - 20'
 - Town Culvert 6' - 20'
 - VTrans Maintenance District Office
 - Named Lake-Pond
 - Unnamed Lake-Pond
 - Named River-Stream
 - Unnamed River-Stream
 - Public Land - State/Municipal
 - Green Mountain National Forest
 - District Boundary
 - Town Boundary
- Other Features:**
- Interstate
 - Interstate Ramp
 - Divided U.S. Highway
 - U.S. Highway Ramp
 - U.S. Highway
 - State Highway - Paved
 - State Highway - Gravel
 - State Highway Ramp - Paved
 - Class 1 - Paved
 - Class 2 - Paved
 - Class 2 - Gravel
 - Class 2 - Graded Earth
 - Class 3 - Paved
 - Class 3 - Gravel
 - Class 3 - Graded Earth
 - Class 3 - Unimproved / Primitive
 - Class 4 - Paved
 - Class 4 - Gravel
 - Class 4 - Graded Earth
 - Class 4 - Unimproved / Primitive
 - Class 4 - Impassable or Untraveled
 - National or State Forest Highway
 - Legal Trail
 - Unconfirmed Legal Trail
 - Private
 - Discontinued
 - Winter Road Closure

2.2 Distance along linear referenced highway (route log measure)

B20 / C20 State Bridge or Culvert Identifier
B20 / C20 Town Bridge or Culvert Identifier

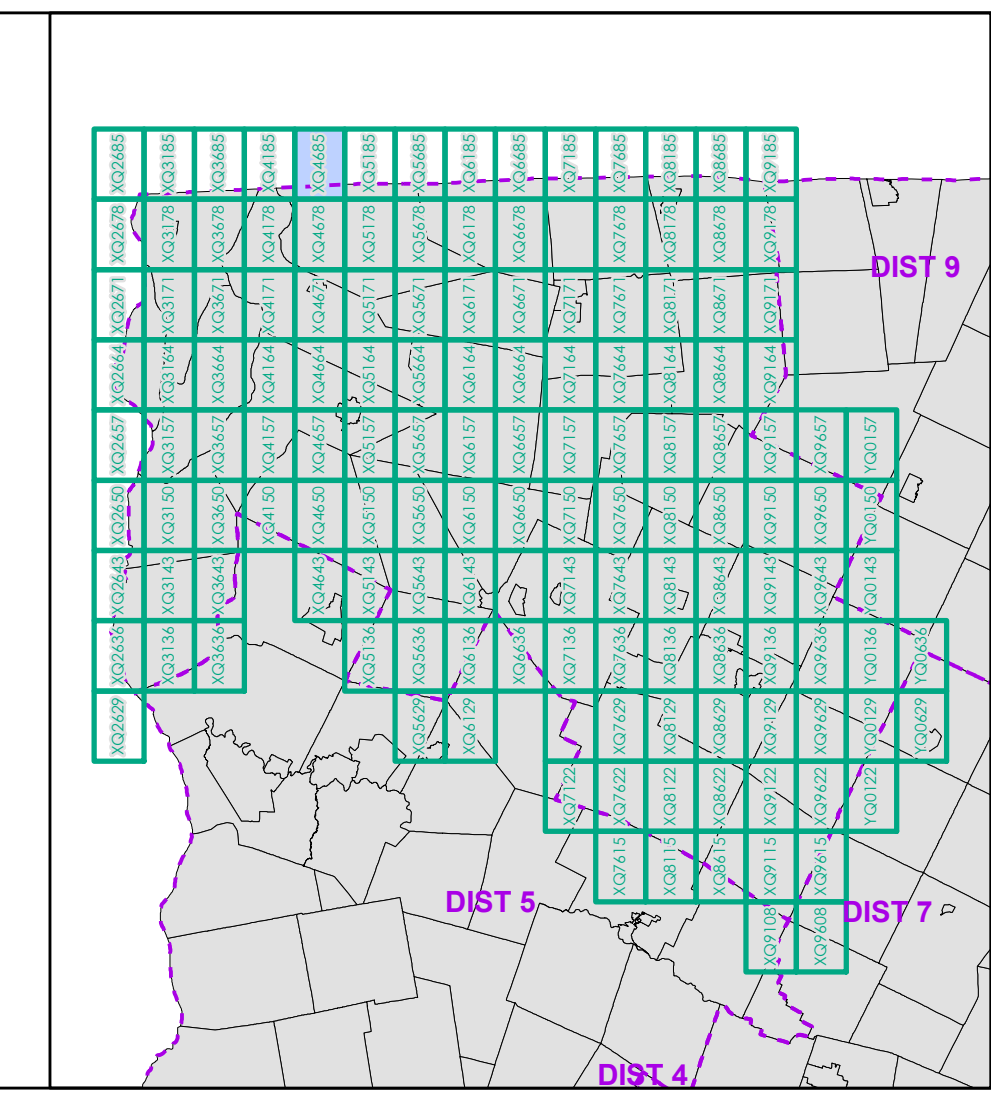
1,000 meter US National Grid
 North American Datum 1983
 Grid Zone Designation: 18T

Vermont State Plane Coordinate System
 North American Datum of 1983
 SPCS_Zone_Identifier: 4400
 Geodetic Reference System 80
 500-meter grid, Easting - Northing

Map generated: 11 August 2017

Contact information:
 Vermont Agency of Transportation, Mapping Section
 1 National Life Drive, Montpelier, VT 05633-5001
 Telephone: 802-828-2600

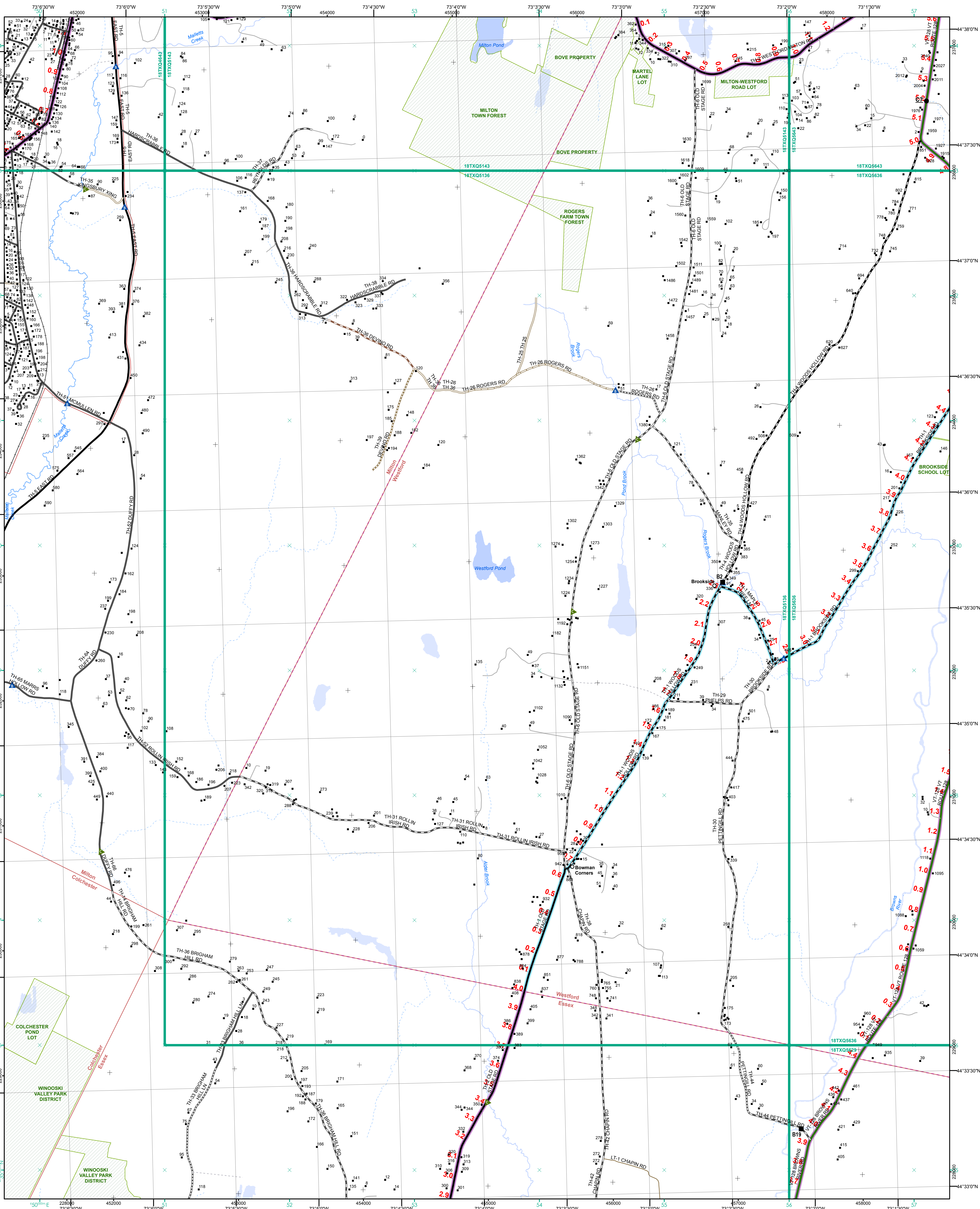
This map was funded in part through grants from the Federal Highway Administration, U.S. Department of Transportation. The representation of the authors expressed herein do not necessarily state or reflect those of the U. S. Department of Transportation.



0 0.2 0.4 0.6 0.8 Miles
 Scale 1:12,672 (printed size: 24 x 36 inches)

FIELD ASSESSMENT MAP SERIES
 USNG Page #: 18TXQ4685
 Sheet ID: QX4685
 District: 8

TOWNS INCLUDED ON SHEET
 Highgate
 Swanton



- | | |
|---|---|
| <ul style="list-style-type: none"> Interstate Interstate Ramp Divided U.S. Highway U.S. Highway Ramp U.S. Highway State Highway - Paved State Highway - Gravel State Highway Ramp - Paved Class 1 - Paved Class 2 - Paved Class 2 - Gravel Class 2 - Graded Earth Class 3 - Paved Class 3 - Graded Earth Class 3 - Unimproved / Primitive Class 4 - Paved Class 4 - Gravel Class 4 - Graded Earth Class 4 - Unimproved / Primitive Class 4 - Impassable or Untraveled National or State Forest Highway Legal Trail Unconfirmed Legal Trail Private Discontinued Winter Road Closure | <p>Functional Class</p> <ul style="list-style-type: none"> 2 - Principal Arterial - Other Freeway 3 - Principal Arterial - Other 4 - Minor Arterial 5 - Major Collector 6 - Minor Collector <p>Railroad</p> <ul style="list-style-type: none"> Railroad Rail Trail Airport <p>Bridge-Culvert</p> <ul style="list-style-type: none"> State/Town Bridge or Culvert Greater than 20' State Bridge or Culvert 6' - 20' Bike Path Structure Town Bridge 6' - 20' Town Culvert 6' - 20' VT Trans Maintenance District Office <p>Other Features</p> <ul style="list-style-type: none"> Named Lake-Pond Unnamed Lake-Pond Natural or Named River-Stream Unnamed River-Stream Public Land - State/Municipal Green Mountain National Forest District Boundary Town Boundary |
|---|---|

2.2 Distance along linear referenced highway (route log measure)

B20 / C20 State Bridge or Culvert Identifier
B20 / C20 Town Bridge or Culvert Identifier

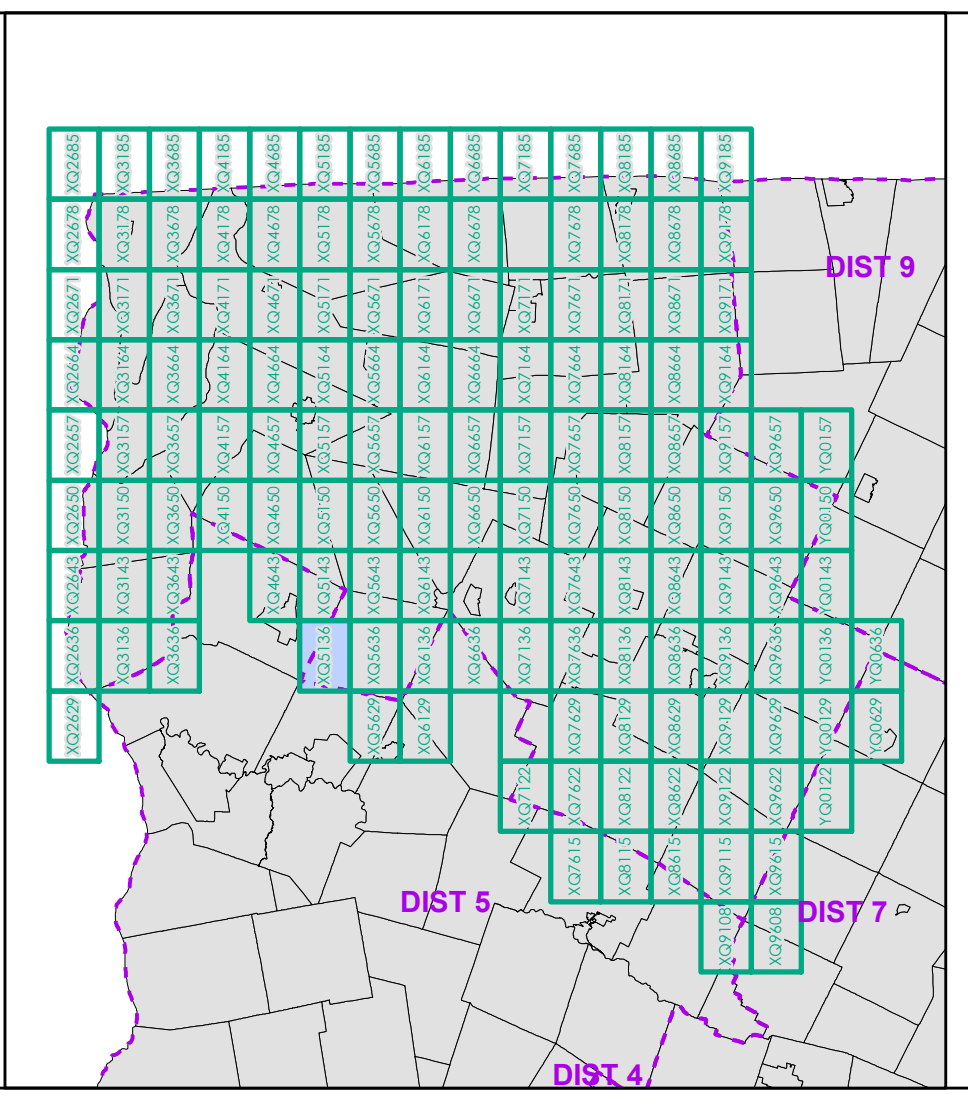
1,000 meter US National Grid
 North American Datum 1983
 SPCS Zone Identifier: 4400
 Geodetic Reference System 80
 500-meter grid, Easting - Northing

Vermont State Plane Coordinate System
 North American Datum of 1983
 SPCS Zone Identifier: 4400
 Geodetic Reference System 80
 500-meter grid, Easting - Northing

Map generated: 11 August 2017

Contact information:
 Vermont Agency of Transportation, Mapping Section
 1 National Life Drive, Montpelier, VT 05633-5001
 Telephone: 802-828-2600

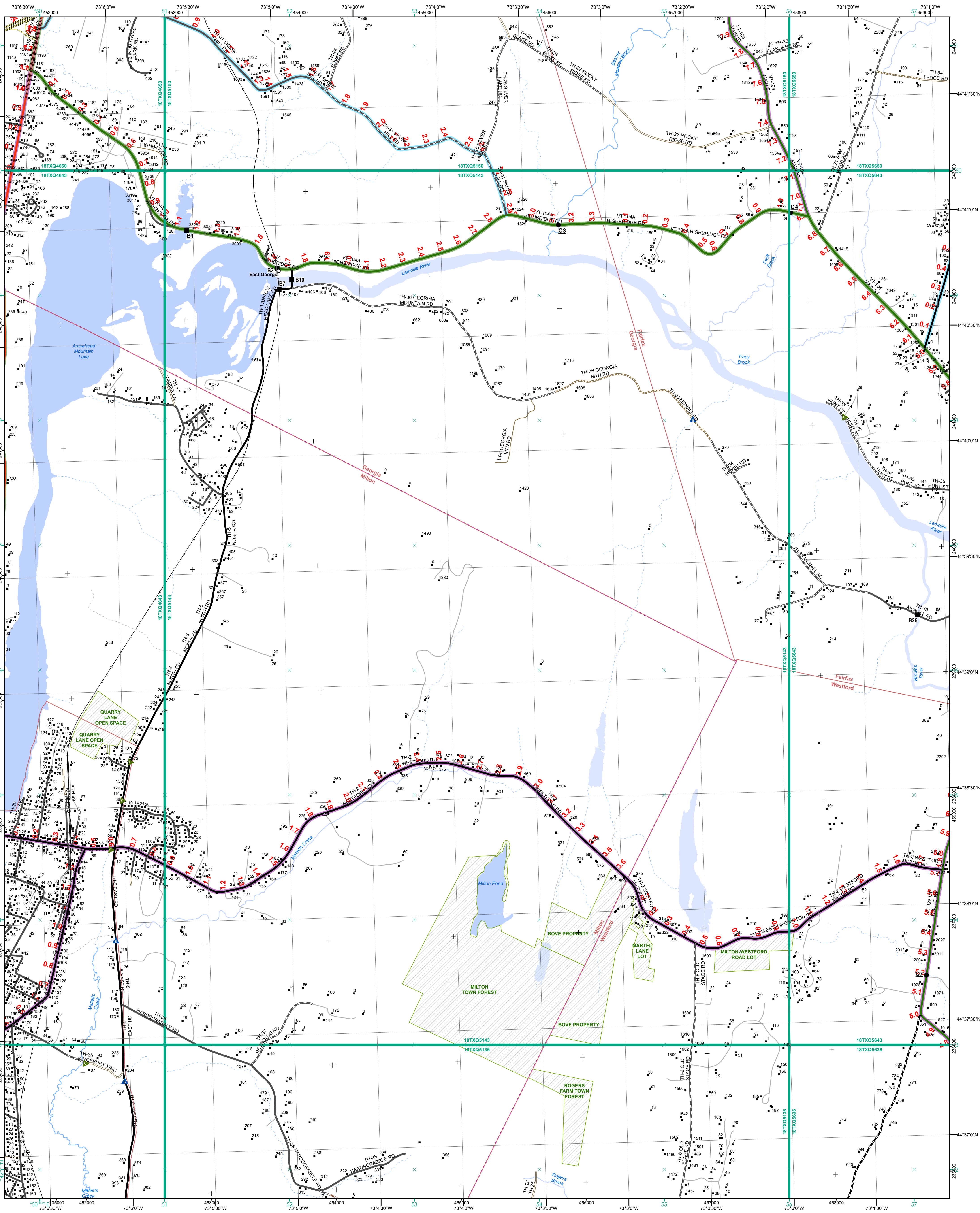
This map was funded in part through grants from the Federal Highway Administration, U.S. Department of Transportation. The representation of the authors expressed herein do not necessarily state or reflect those of the U.S. Department of Transportation.



0 0.2 0.4 0.6 0.8 Miles
 Scale 1:12,672 (printed size: 24 x 36 inches)

FIELD ASSESSMENT MAP SERIES
 USNG Page #: 18TXQ5136
 Sheet ID: QX5136
 District: 8

TOWNS INCLUDED ON SHEET
 Colchester
 Essex
 Milton
 Milton U.C.
 Westford



Functional Class

- Interstate
- Interstate Ramp
- Divided U.S. Highway
- U.S. Highway Ramp
- U.S. Highway
- State Highway - Paved
- State Highway - Gravel
- State Highway Ramp - Paved
- Class 1 - Paved
- Class 2 - Paved
- Class 2 - Gravel
- Class 2 - Graded Earth
- Class 3 - Paved
- Class 3 - Gravel
- Class 3 - Graded Earth
- Class 3 - Unimproved / Primitive
- Class 4 - Paved
- Class 4 - Gravel
- Class 4 - Graded Earth
- Class 4 - Unimproved / Primitive
- Class 4 - Impassable or Untraveled
- National or State Forest Highway
- Legal Trail
- Unconfirmed Legal Trail
- Private
- Discontinued
- Winter Road Closure

2.2 Distance along linear referenced highway (route log measure)

- B20 / C20 State Bridge or Culvert Identifier
- B20 / C20 Town Bridge or Culvert Identifier

1,000 meter US National Grid

North American Datum 1983
Grid Zone Designation: 18T

Vermont State Plane Coordinate System

North American Datum of 1983
SPCS Zone Identifier: 4400
Geoidetic Reference System 80
500-meter grid, Easting - Northing

Bridge-Culvert

- State/Town Bridge or Culvert Greater than 20'
- State Bridge or Culvert 6' - 20'
- Bike Path Structure
- Town Bridge 6' - 20'
- Town Culvert 6' - 20'
- VTtrans Maintenance District Office
- Named Lake-Pond
- Unnamed Lake-Pond
- Named River-Stream
- Unnamed River-Stream
- Public Land - State/Municipal
- Green Mountain National Forest
- District Boundary
- Town Boundary

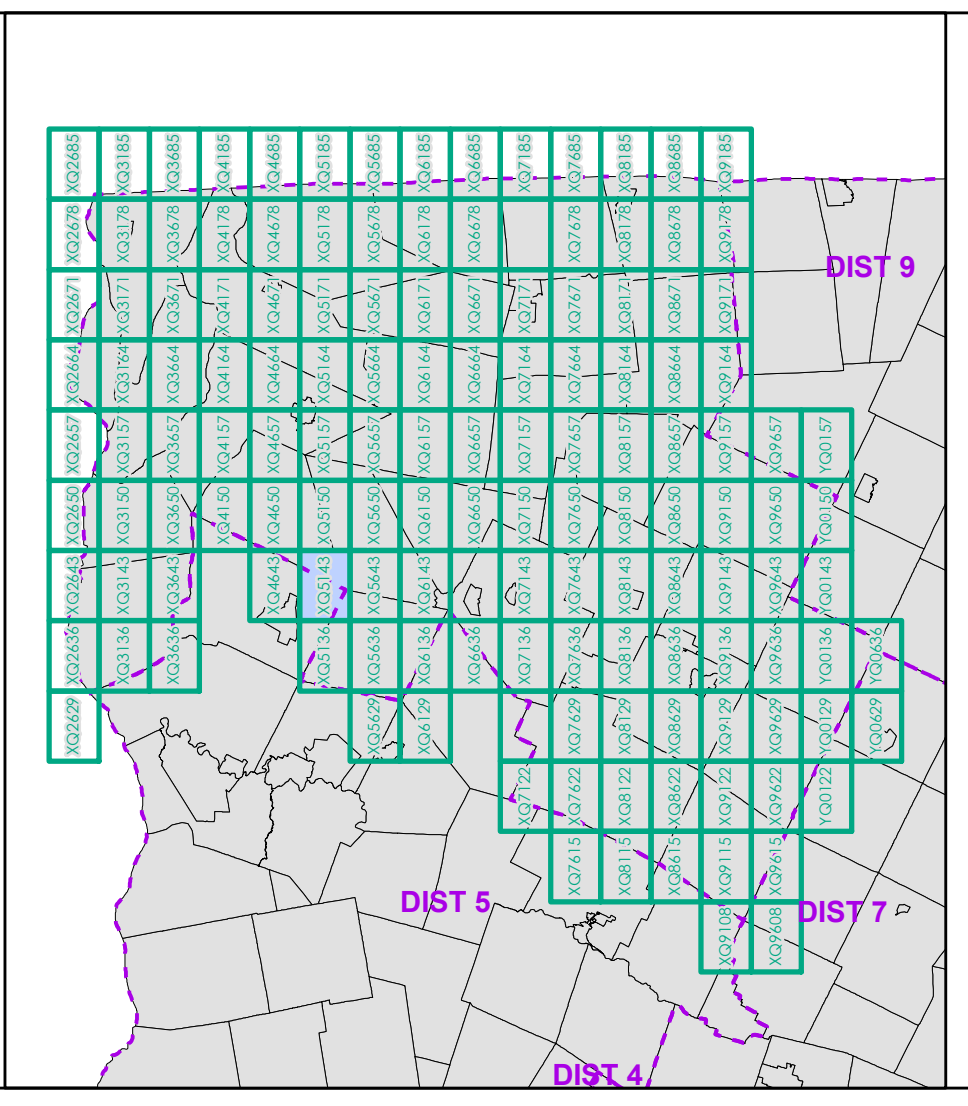
Railroad

- Railroad
- Rail Trail
- Airport

Map generated: 11 August 2017

Contact information:
Vermont Agency of Transportation, Mapping Section
1 National Life Drive, Montpelier, VT 05633-5001
Telephone: 802-828-2600

This map was funded in part through grants from the Federal Highway Administration, U.S. Department of Transportation. The representation of the authors expressed herein do not necessarily state or reflect those of the U. S. Department of Transportation.



0 0.2 0.4 0.6 0.8 Miles

Scale 1:12,672 (printed size: 24 x 36 inches)

FIELD ASSESSMENT MAP SERIES

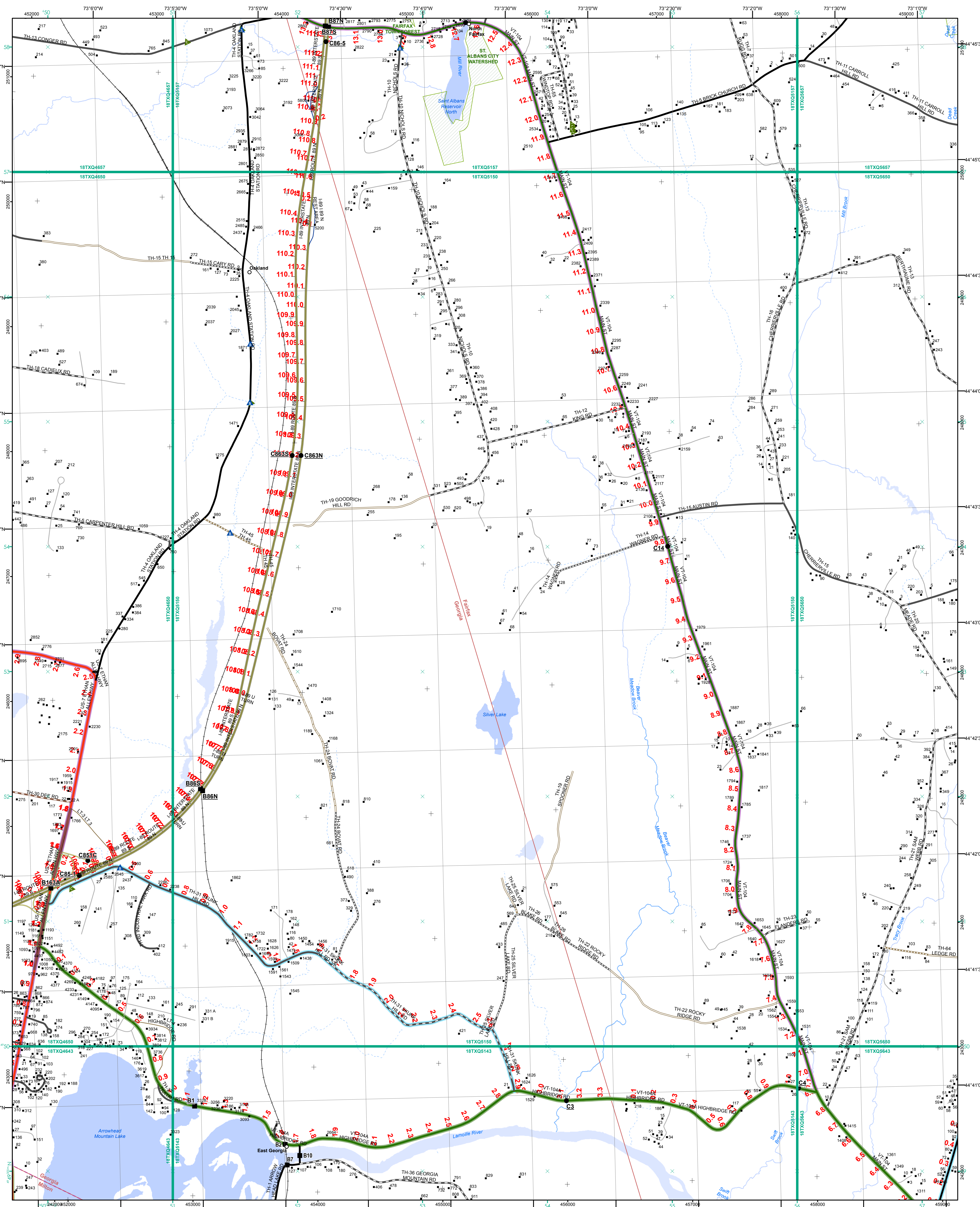
USNG Page #: 18TXQ5143

Sheet ID: QX5143

District: 8

TOWNS INCLUDED ON SHEET

Fairfax
Georgia
Milton
Milton U.C.
Westford



Functional Class

- Interstate
- Interstate Ramp
- Divided U.S. Highway
- U.S. Highway Ramp
- U.S. Highway
- State Highway - Paved
- State Highway - Gravel
- State Highway Ramp - Paved
- Class 1 - Paved
- Class 2 - Paved
- Class 2 - Gravel
- Class 2 - Graded Earth
- Class 3 - Paved
- Class 3 - Gravel
- Class 3 - Graded Earth
- Class 3 - Unimproved / Primitive
- Class 4 - Paved
- Class 4 - Gravel
- Class 4 - Graded Earth
- Class 4 - Unimproved / Primitive
- Class 4 - Impassable or Untraveled
- National or State Forest Highway
- Legal Trail
- Uncurfirmed Legal Trail
- Private
- Discontinued
- Winter Road Closure

Functional Class

- 2 - Principal Arterial - Other Freeway
- 3 - Principal Arterial - Other
- 4 - Minor Arterial
- 5 - Major Collector
- 6 - Minor Collector

Railroad

- Railroad
- Rail Trail
- Airport

Bridge-Culvert

- State/Town Bridge or Culvert Greater than 20'
- State Bridge or Culvert 6' - 20'
- Bike Path Structure
- Town Bridge 6' - 20'
- Town Culvert 6' - 20'
- VTtrans Maintenance District Office
- Named Lake-Pond
- Unnamed Lake-Pond
- National or State Forest Highway
- Public Land - State/Municipal
- Green Mountain National Forest
- District Boundary
- Town Boundary

2.2 Distance along linear referenced highway (route log measure)

B20 / C20 State Bridge or Culvert Identifier
B20 / C20 Town Bridge or Culvert Identifier

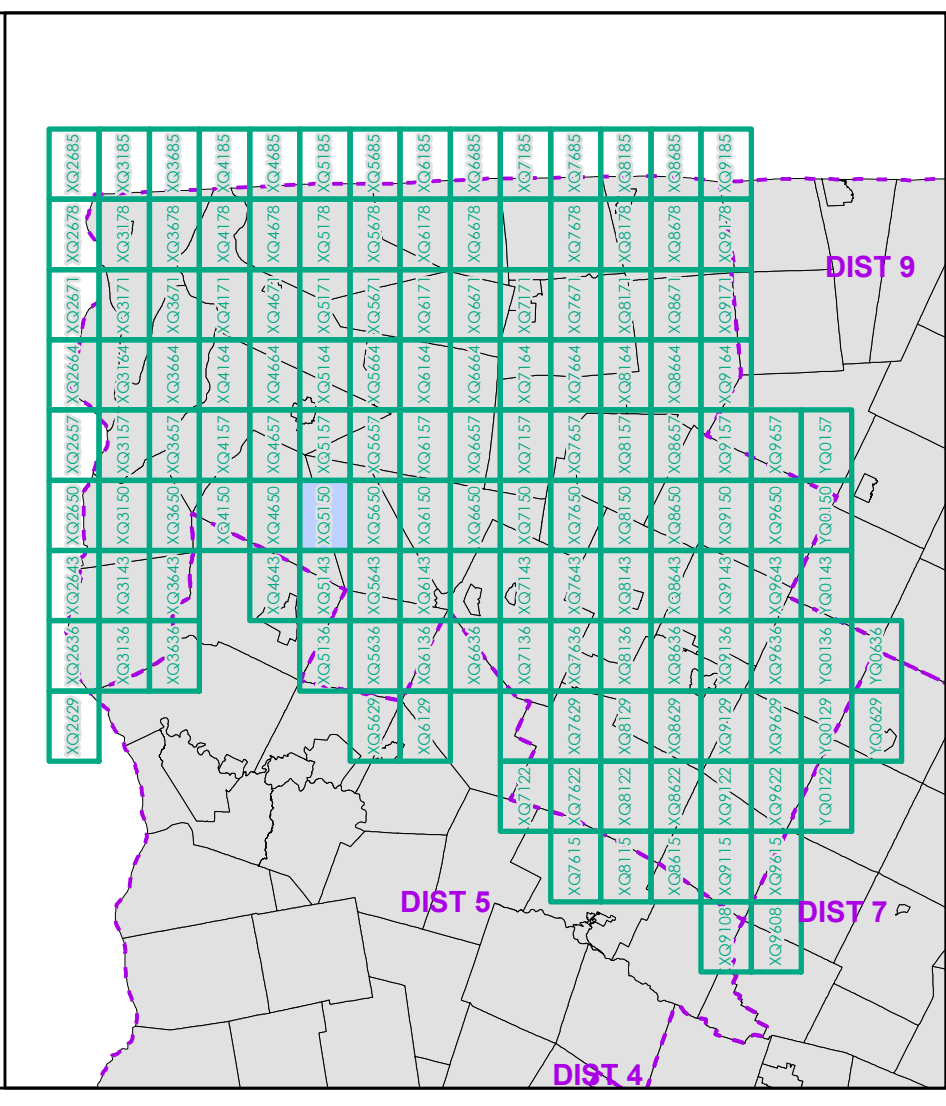
1,000 meter US National Grid
North American Datum 1983
Grid Zone Designation: 18T

Vermont State Plane Coordinate System
North American Datum of 1983
SPCS Zone Identifier: 4400
Geodetic Reference System 80
500-meter grid, Easting - Northing

Map generated: 11 August 2017

Contact information:
Vermont Agency of Transportation, Mapping Section
1 National Life Drive, Montpelier, VT 05633-5001
Telephone: 802-828-2600

This map was funded in part through grants from the Federal Highway Administration, U.S. Department of Transportation. The representation of the authors expressed herein do not necessarily state or reflect those of the U.S. Department of Transportation.



0 0.2 0.4 0.6 0.8 Miles

Scale 1:12,672 (printed size: 24 x 36 inches)

FIELD ASSESSMENT MAP SERIES

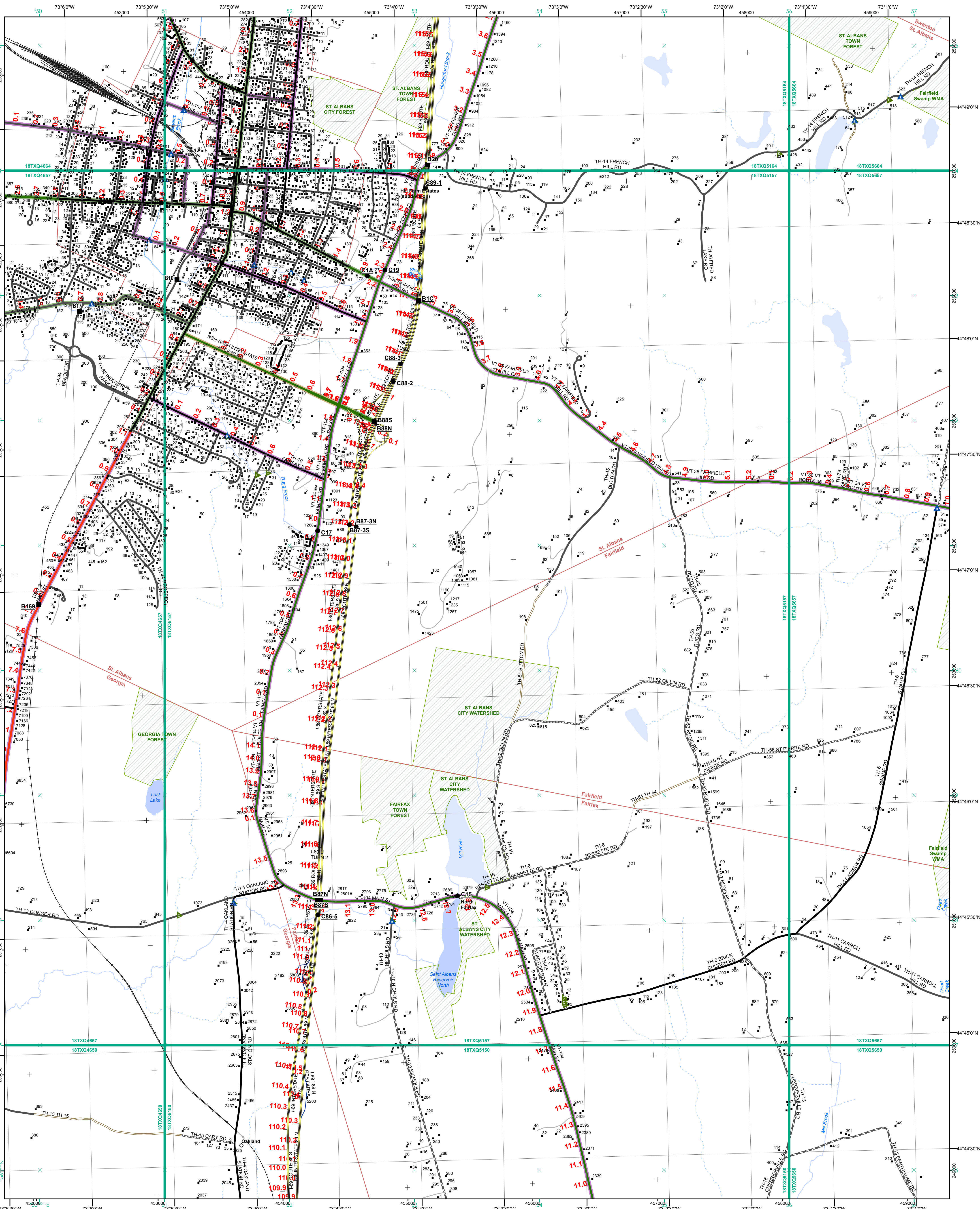
USNG Page #: 18TXQ5150

Sheet ID: QX5150

District: 8

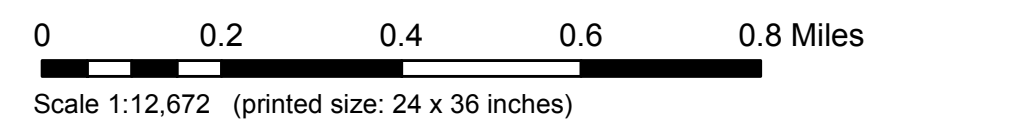
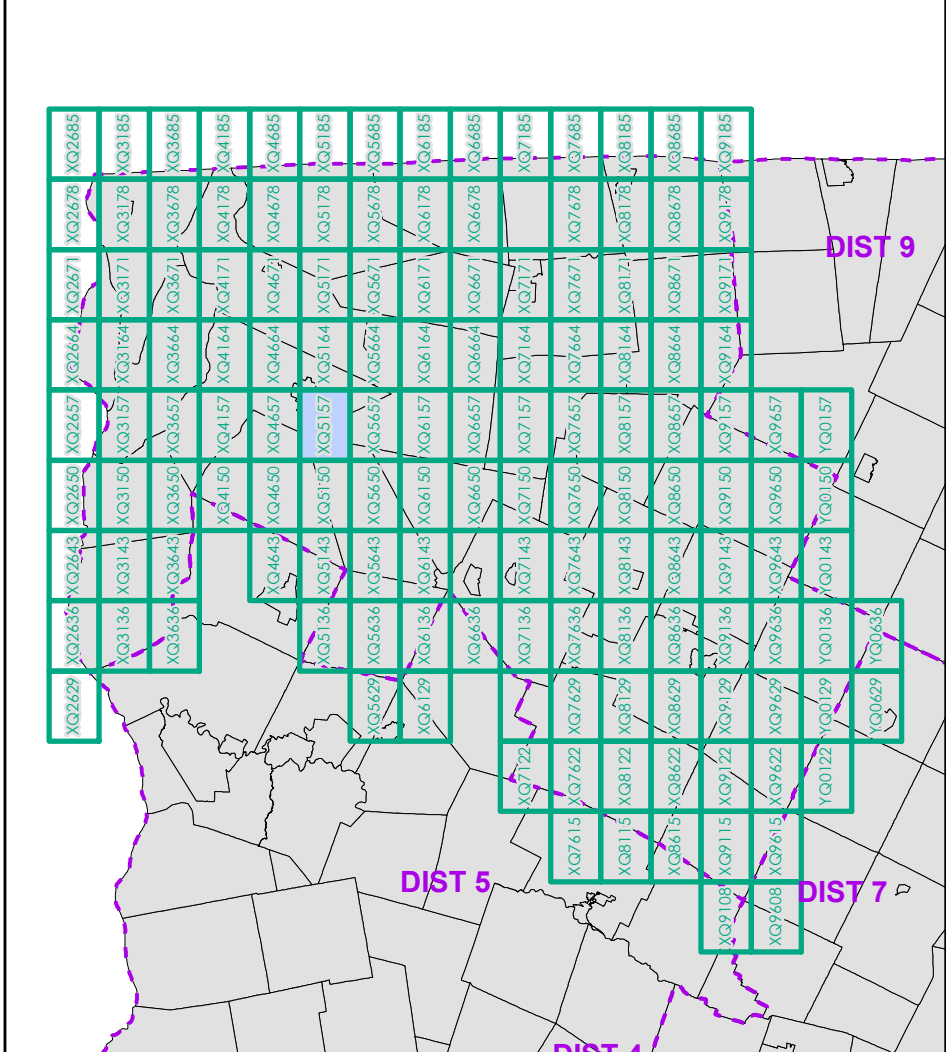
TOWNS INCLUDED ON SHEET

Fairfax
Georgia
Milton



- Interstate
- Interstate Ramp
- Divided U.S. Highway
- U.S. Highway Ramp
- U.S. Highway
- State Highway - Paved
- State Highway - Gravel
- State Highway Ramp - Paved
- Class 1 - Paved
- Class 2 - Paved
- Class 2 - Gravel
- Class 2 - Graded Earth
- Class 3 - Paved
- Class 3 - Gravel
- Class 3 - Graded Earth
- Class 3 - Unimproved / Primitive
- Class 4 - Paved
- Class 4 - Gravel
- Class 4 - Graded Earth
- Class 4 - Unimproved / Primitive
- Class 4 - Impassable or Untraveled
- National or State Forest Highway
- Legal Trail
- Unconfirmed Legal Trail
- Private
- Discontinued
- Winter Road Closure

- Functional Class**
 - 2 - Principal Arterial - Other Freeway
 - 3 - Principal Arterial - Other
 - 4 - Minor Arterial
 - 5 - Major Collector
 - 6 - Minor Collector
- Railroad**
 - Railroad
 - Rail Trail
 - Airport
- Bridge-Culvert**
 - State/Town Bridge or Culvert Greater than 20'
 - State Bridge or Culvert 6' - 20'
 - Bike Path Structure
 - Town Bridge 6' - 20'
 - Town Culvert 6' - 20'
 - VTtrans Maintenance District Office
 - Named Lake-Pond
 - Unnamed Lake-Pond
 - Named River-Stream
 - Unnamed River-Stream
 - Public Land - State/Municipal
 - Green Mountain National Forest
 - District Boundary
 - Town Boundary
- 2.2 Distance along linear 887 highway (route log measure)**
- B20 / C20 State Bridge or Culvert Identifier**
- B20 / C20 Town Bridge or Culvert Identifier**
- 1,000 meter US National Grid
- North American Datum 1983
- Geoidic Reference System 80
- 500-meter grid, Easting - Northing
- Vermont State Plane Coordinate System
- North American Datum of 1983
- SPCS Zone Identifier: 4400
- Map generated: 11 August 2017
- Contact information: Vermont Agency of Transportation, Mapping Section, 1 National Life Drive, Montpelier, VT 05633-5001, Telephone: 802-828-2600
- This map was funded in part through grants from the Federal Highway Administration, U.S. Department of Transportation. The representation of the authors expressed herein do not necessarily state or reflect those of the U.S. Department of Transportation.



Scale 1:12,672 (printed size: 24 x 36 inches)

FIELD ASSESSMENT MAP SERIES

USNG Page #: 18TXQ5157

Sheet ID: QX5157

District: 8

TOWNS INCLUDED ON SHEET

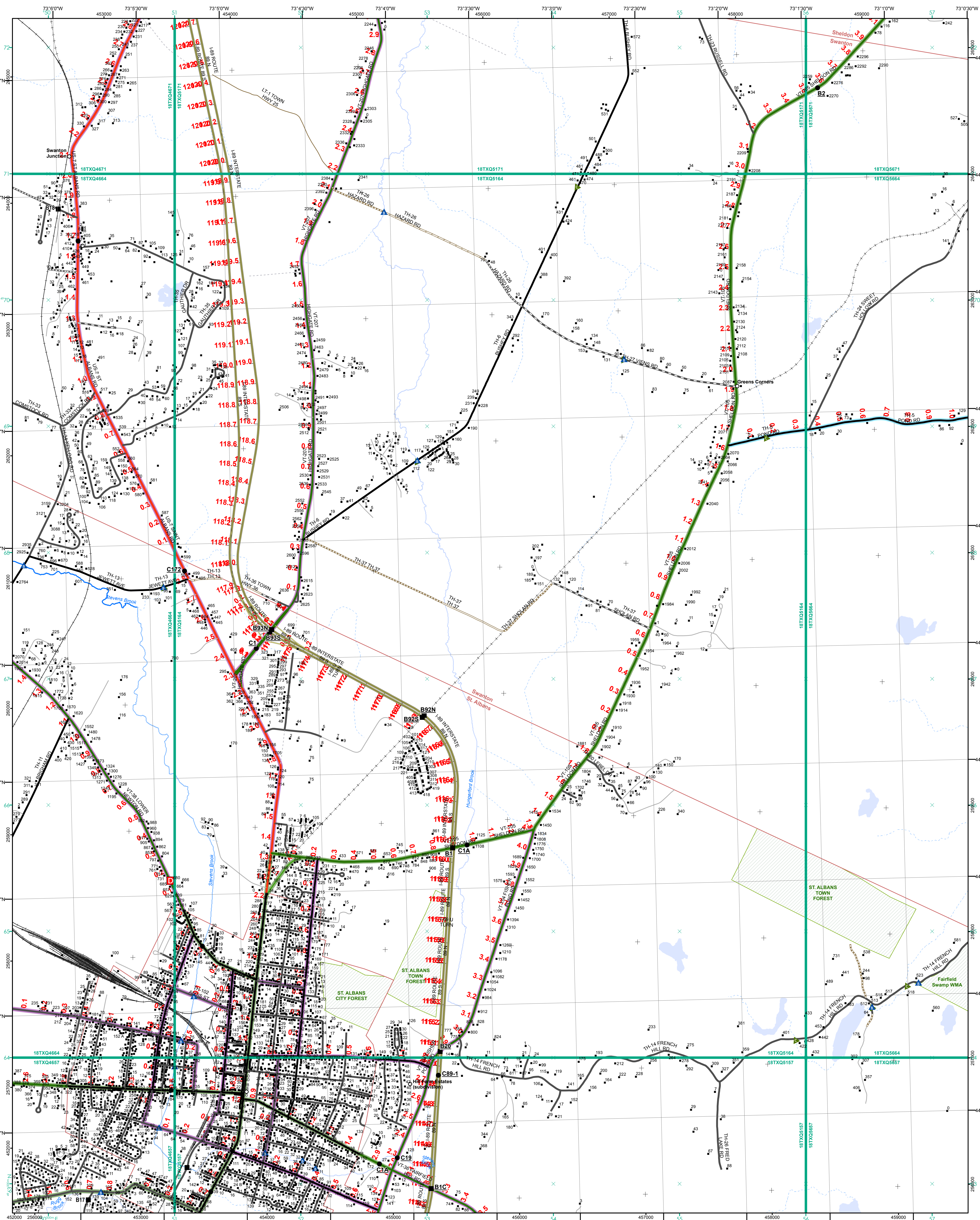
Fairfax

Fairfield

Georgia

St. Albans

Swanton



- | | |
|---|--|
| <ul style="list-style-type: none"> Interstate Interstate Ramp Divided U.S. Highway U.S. Highway Ramp U.S. Highway State Highway - Paved State Highway - Gravel State Highway Ramp - Paved Class 1 - Paved Class 2 - Paved Class 2 - Gravel Class 2 - Graded Earth Class 3 - Paved Class 3 - Gravel Class 3 - Graded Earth Class 3 - Unimproved / Primitive Class 4 - Paved Class 4 - Gravel Class 4 - Graded Earth Class 4 - Unimproved / Primitive Class 4 - Impassable or Untraveled National or State Forest Highway Legal Trail Unconfirmed Legal Trail Private Discontinued Winter Road Closure | <ul style="list-style-type: none"> 2 - Principal Arterial - Other Freeway 3 - Principal Arterial - Other 4 - Minor Arterial 5 - Major Collector 6 - Minor Collector |
|---|--|
-
- | | |
|---|--|
| <ul style="list-style-type: none"> Railroad Rail Trail Airport | <ul style="list-style-type: none"> State/Town Bridge or Culvert Greater than 20' State Bridge or Culvert 6' - 20' Bike Path Structure Town Bridge 6' - 20' Town Culvert 6' - 20' VTrans Maintenance District Office Named Lake-Pond Unnamed Lake-Pond Named River-Stream Unnamed River-Stream Public Land - State/Municipal Green Mountain National Forest District Boundary Town Boundary |
|---|--|

2.2 Distance along linear referenced highway (route log measure)

B20 / C20 State Bridge or Culvert Identifier
B20 / C20 Town Bridge or Culvert Identifier

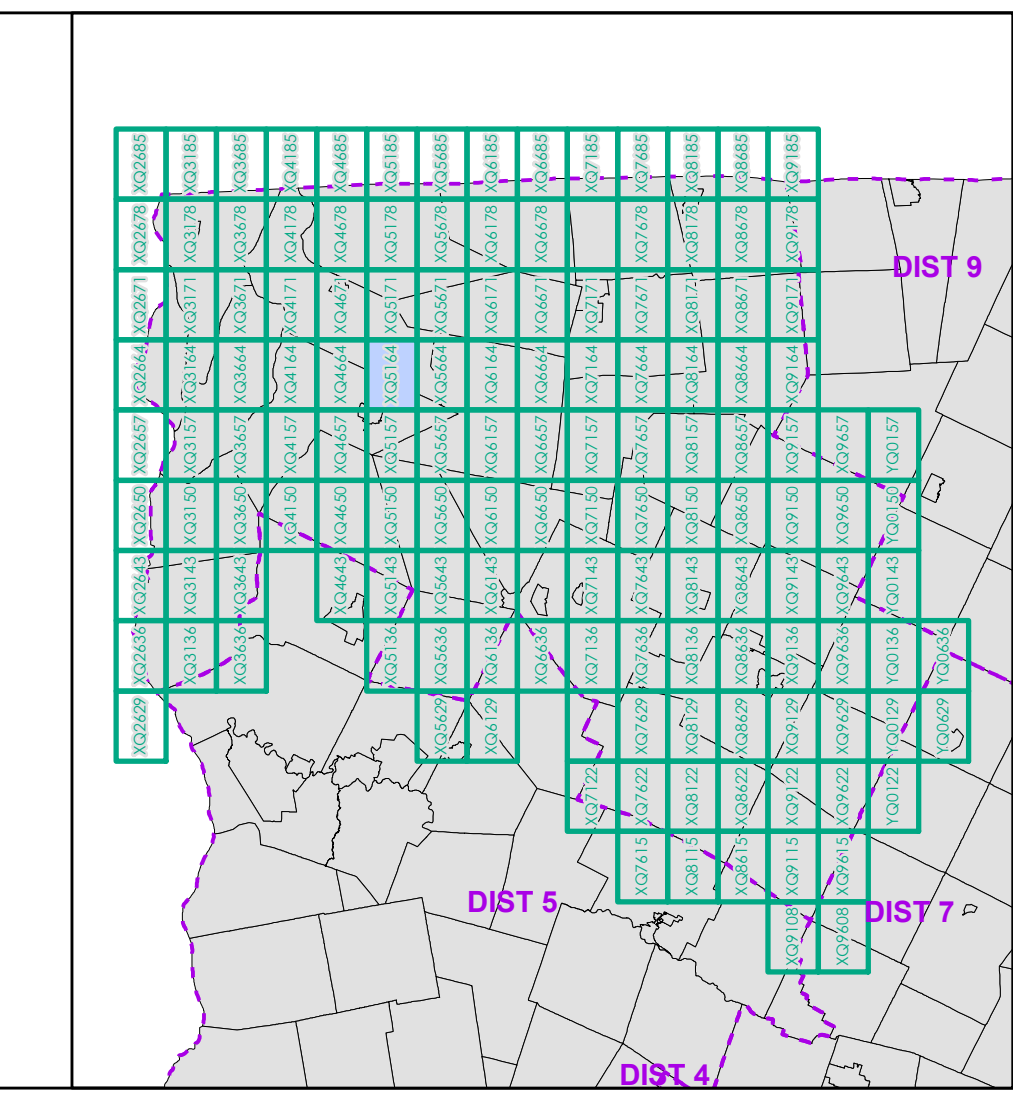
1,000 meter US National Grid
North American Datum 1983
Geoid Zone Designation: 18T

Vermont State Plane Coordinate System
North American Datum of 1983
SPCS Zone Identifier: 4400
Geoidic Reference System 80
500-meter grid, Easting - Northing

Map generated: 11 August 2017

Contact information:
Vermont Agency of Transportation, Mapping Section
1 National Life Drive, Montpelier, VT 05633-5001
Telephone: 802-828-2600

This map was funded in part through grants from the Federal Highway Administration, U.S. Department of Transportation. The representation of the authors expressed herein do not necessarily state or reflect those of the U. S. Department of Transportation.



0 0.2 0.4 0.6 0.8 Miles

Scale 1:12,672 (printed size: 24 x 36 inches)

FIELD ASSESSMENT MAP SERIES

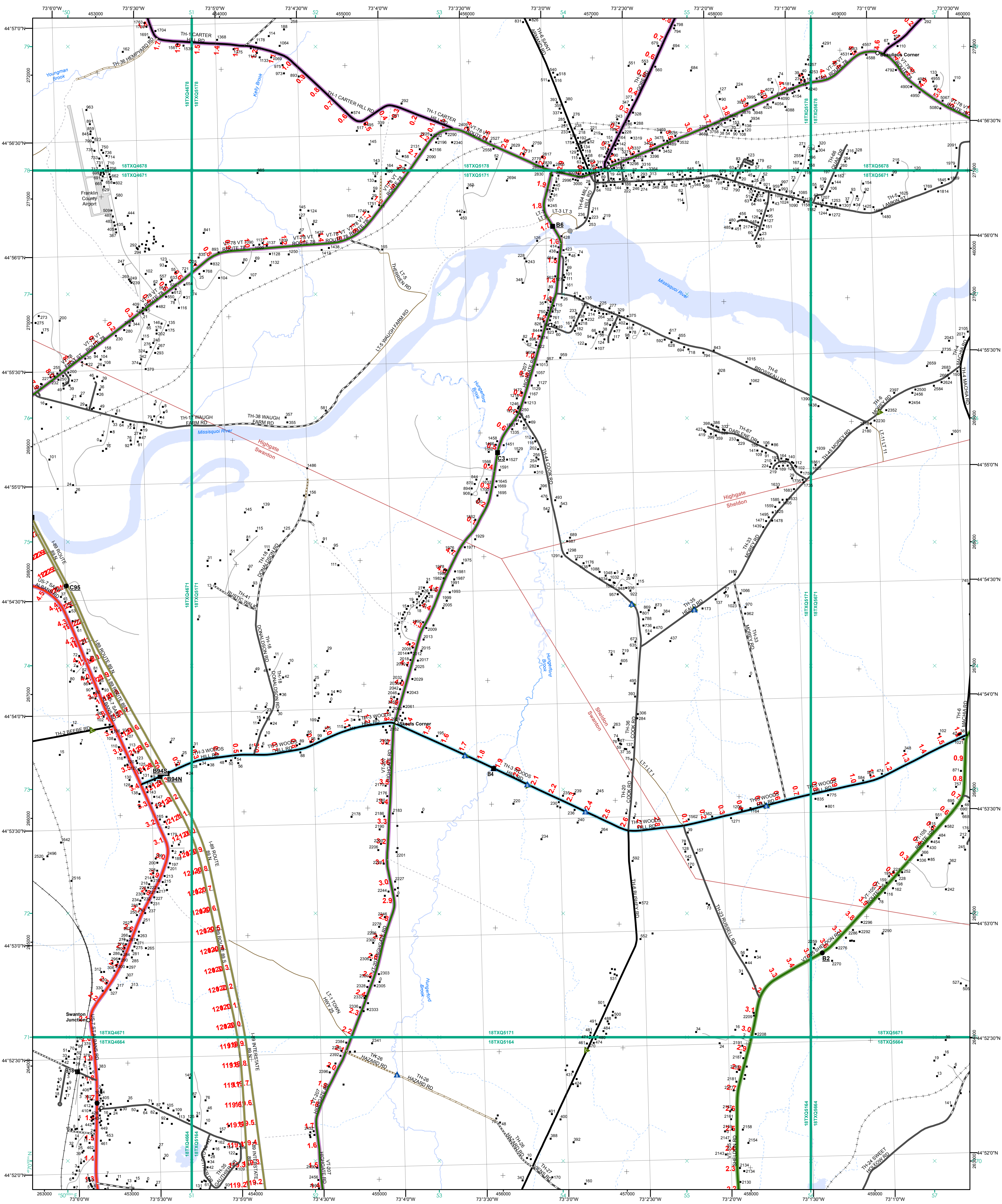
USNG Page #: 18TXQ5164

Sheet ID: QX5164

District: 8

TOWNS INCLUDED ON SHEET

Sheldon
St. Albans
St. Albans City
Swanton



- | | |
|---|--|
| <ul style="list-style-type: none"> Interstate Interstate Ramp Divided U.S. Highway U.S. Highway Ramp U.S. Highway State Highway - Paved State Highway - Gravel State Highway Ramp - Paved Class 1 - Paved Class 2 - Paved Class 3 - Paved Class 3 - Graded Earth Class 3 - Gravel Class 3 - Unimproved / Primitive Class 4 - Paved Class 4 - Gravel Class 4 - Graded Earth Class 4 - Unimproved / Primitive Class 4 - Impassable or Untraveled National or State Forest Highway Legal Trail Unconfirmed Legal Trail Private Discontinued Winter Road Closure | <ul style="list-style-type: none"> 2 - Principal Arterial - Other Freeway 3 - Principal Arterial - Other 4 - Minor Arterial 5 - Major Collector 6 - Minor Collector |
|---|--|
- Railroad**
- Railroad
 - Rail Trail
 - Airport
- Bridge-Culvert**
- State/Town Bridge or Culvert Greater than 20'
 - State Bridge or Culvert 6' - 20'
 - Bike Path Structure
 - Town Bridge 6' - 20'
 - Town Culvert 6' - 20'
 - VTtrans Maintenance District Office
 - Named Lake-Pond
 - Unnamed Lake-Pond
 - Named River-Stream
 - Unnamed River-Stream
 - Public Land - State/Municipal
 - Green Mountain National Forest
 - District Boundary
 - Town Boundary

2.2 Distance along linear referenced highway (route log measure)

B20 / C20 State Bridge or Culvert Identifier
B20 / C20 Town Bridge or Culvert Identifier

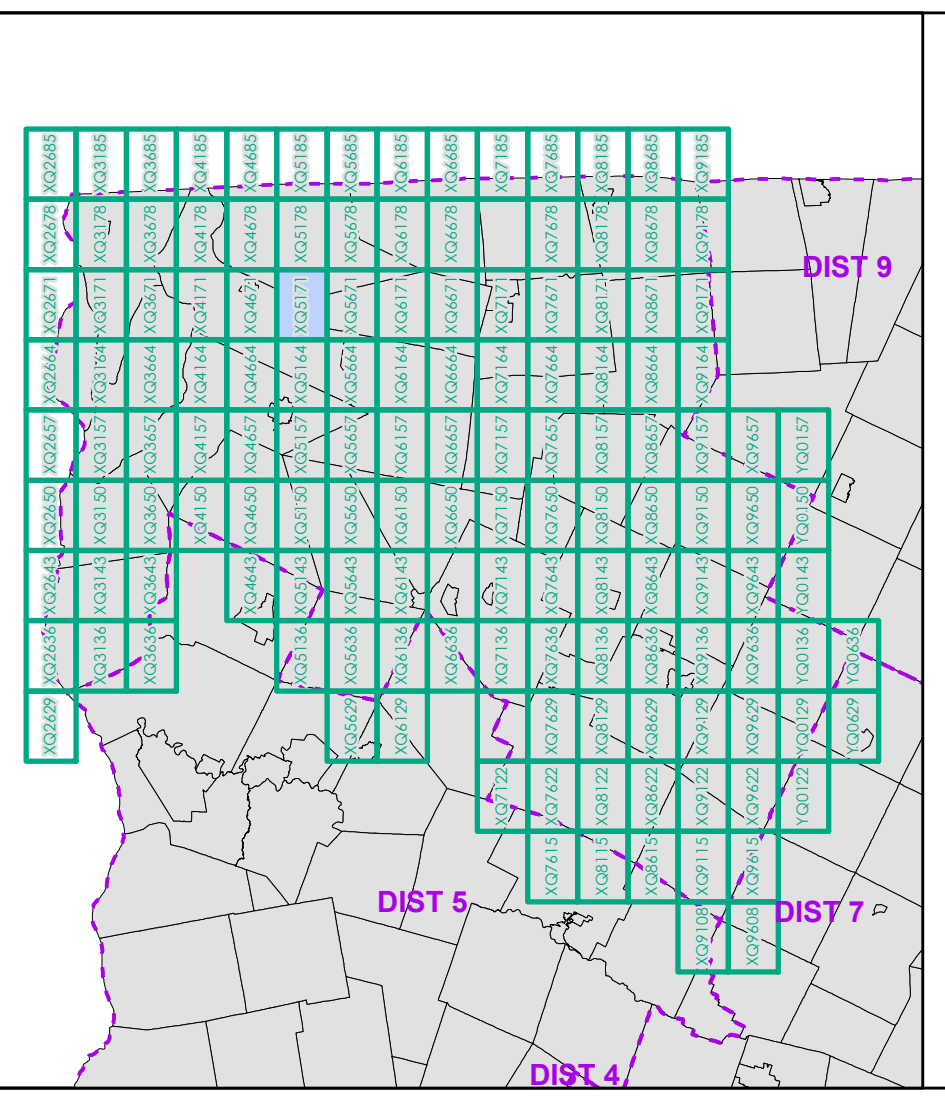
1,000 meter US National Grid
North American Datum 1983
SPCS Zone Identifier: 4400
Geoidetic Reference System 80
500-meter grid, Easting - Northing

Vermont State Plane Coordinate System
North American Datum of 1983
SPCS Zone Identifier: 4400
Geoidetic Reference System 80
500-meter grid, Easting - Northing

Map generated: 11 August 2017

Contact information:
Vermont Agency of Transportation, Mapping Section
1 National Life Drive, Montpelier, VT 05633-5001
Telephone: 802-828-2600

This map was funded in part through grants from the Federal Highway Administration, U.S. Department of Transportation. The representation of the authors expressed herein do not necessarily state or reflect those of the U. S. Department of Transportation.



0 0.2 0.4 0.6 0.8 Miles

Scale 1:12,672 (printed size: 24 x 36 inches)

FIELD ASSESSMENT MAP SERIES

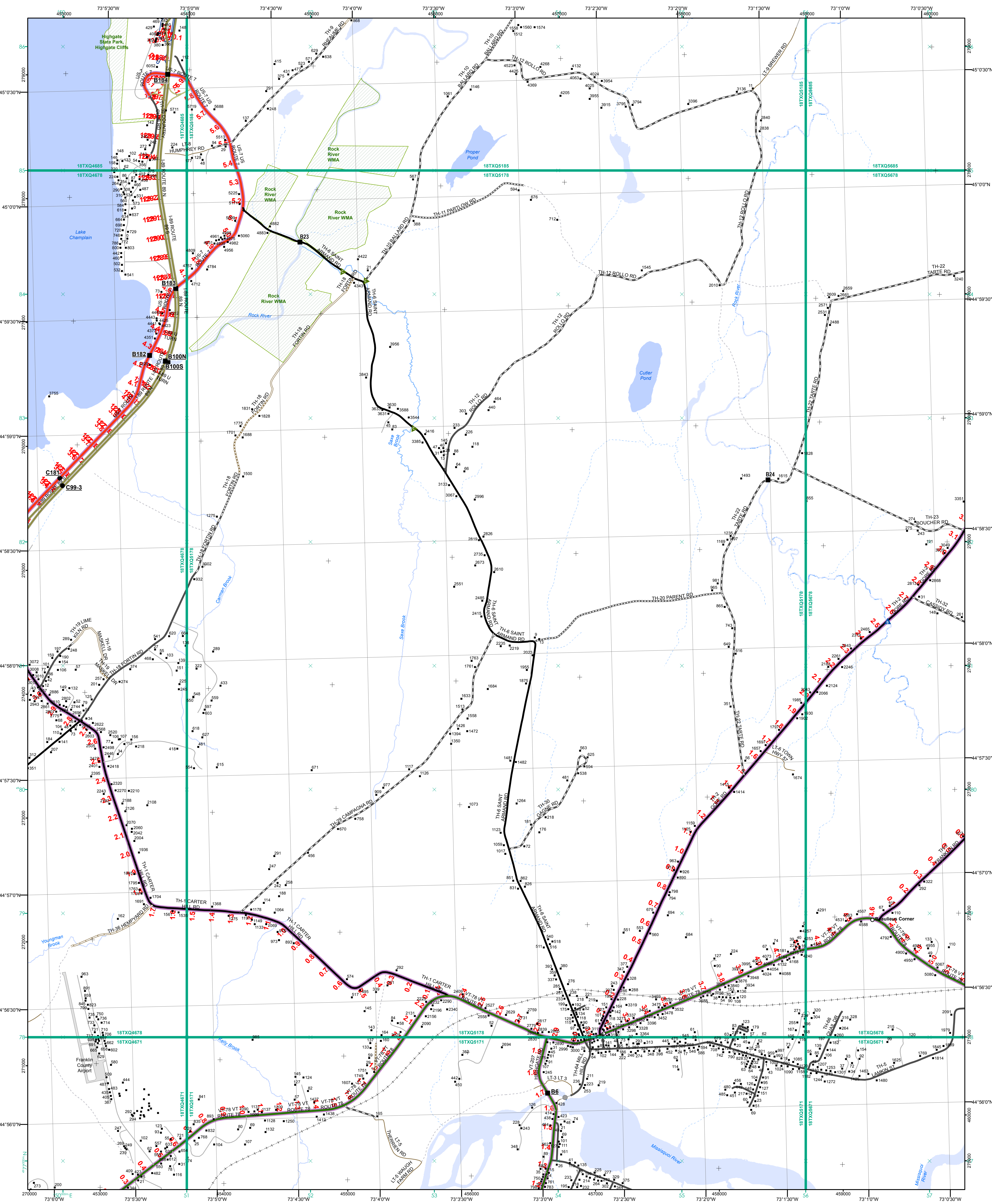
USNG Page #: 18TXQ5171

Sheet ID: QX5171

District: 8

TOWNS INCLUDED ON SHEET

Highgate
Sheldon
Swanton



- | | |
|---|--|
| <ul style="list-style-type: none"> Interstate Interstate Ramp Divided U.S. Highway U.S. Highway Ramp U.S. Highway State Highway - Paved State Highway - Gravel State Highway Ramp - Paved Class 1 - Paved Class 2 - Paved Class 2 - Gravel Class 2 - Graded Earth Class 3 - Paved Class 3 - Graded Earth Class 3 - Unimproved / Primitive Class 4 - Paved Class 4 - Gravel Class 4 - Graded Earth Class 4 - Unimproved / Primitive Class 4 - Impassable or Untraveled National or State Forest Highway Legal Trail Unconfirmed Legal Trail Private Discontinued Winter Road Closure | <p>Functional Class</p> <ul style="list-style-type: none"> 2 - Principal Arterial - Other Freeway 3 - Principal Arterial - Other 4 - Minor Arterial 5 - Major Collector 6 - Minor Collector <p>Railroad</p> <ul style="list-style-type: none"> Railroad Rail Trail Airport <p>Bridge-Culvert</p> <ul style="list-style-type: none"> State/Town Bridge or Culvert Greater than 20' State Bridge or Culvert 6' - 20' Bike Path Structure Town Bridge 6' - 20' Town Culvert 6' - 20' VT Trans Maintenance District Office <p>Other Features</p> <ul style="list-style-type: none"> Named Lake-Pond Unnamed Lake-Pond Named River-Stream Unnamed River-Stream Public Land - State/Municipal Green Mountain National Forest District Boundary Town Boundary |
|---|--|

2.2 Distance along linear referenced highway (route log measure)

B20 / C20 State Bridge or Culvert Identifier
B20 / C20 Town Bridge or Culvert Identifier

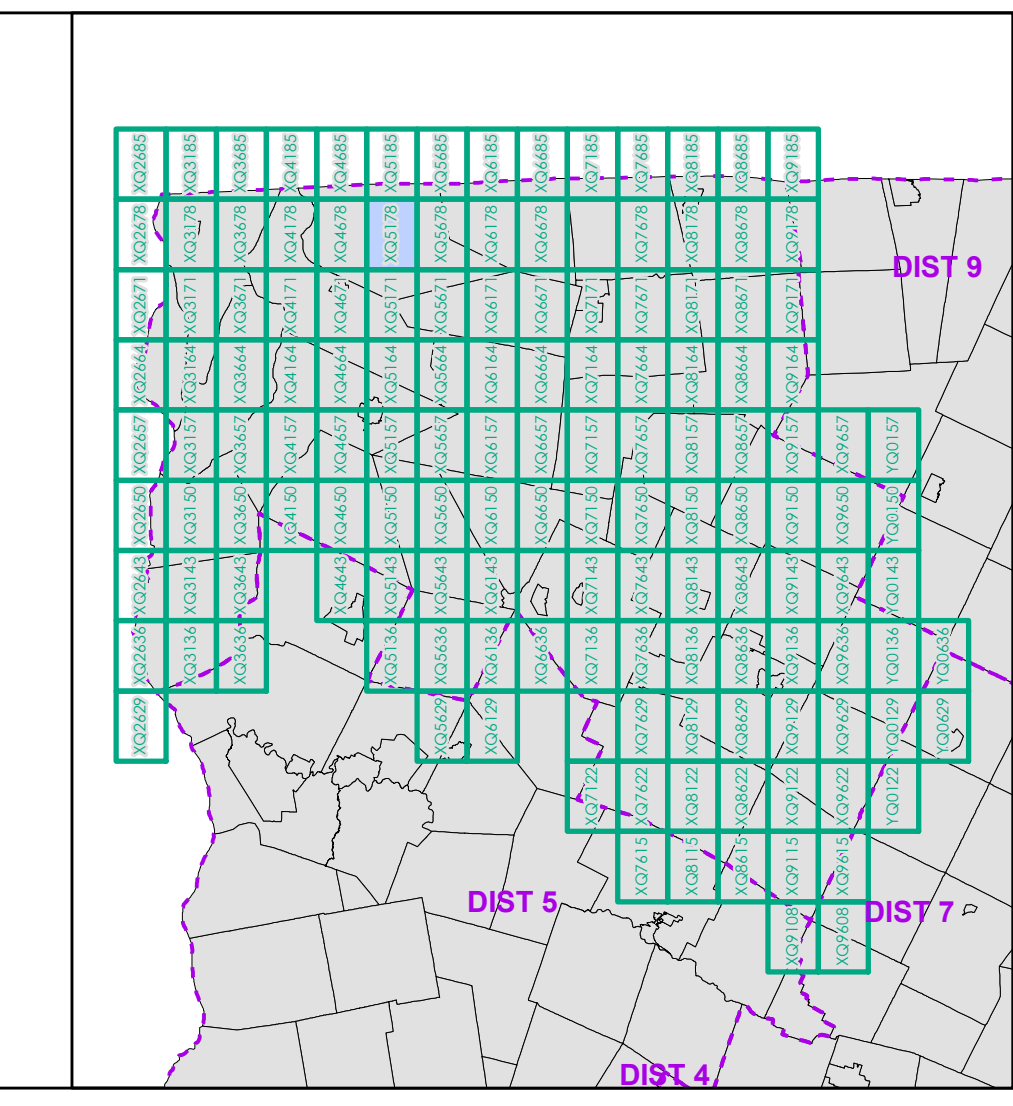
1,000 meter US National Grid
 North American Datum 1983
 Grid Zone Designation: 18T

Vermont State Plane Coordinate System
 North American Datum of 1983
 SPCS Zone Identifier: 4400
 Geodetic Reference System 80
 500-meter grid, Easting - Northing

Map generated: 11 August 2017

Contact information:
 Vermont Agency of Transportation, Mapping Section
 1 National Life Drive, Montpelier, VT 05633-5001
 Telephone: 802-828-2600

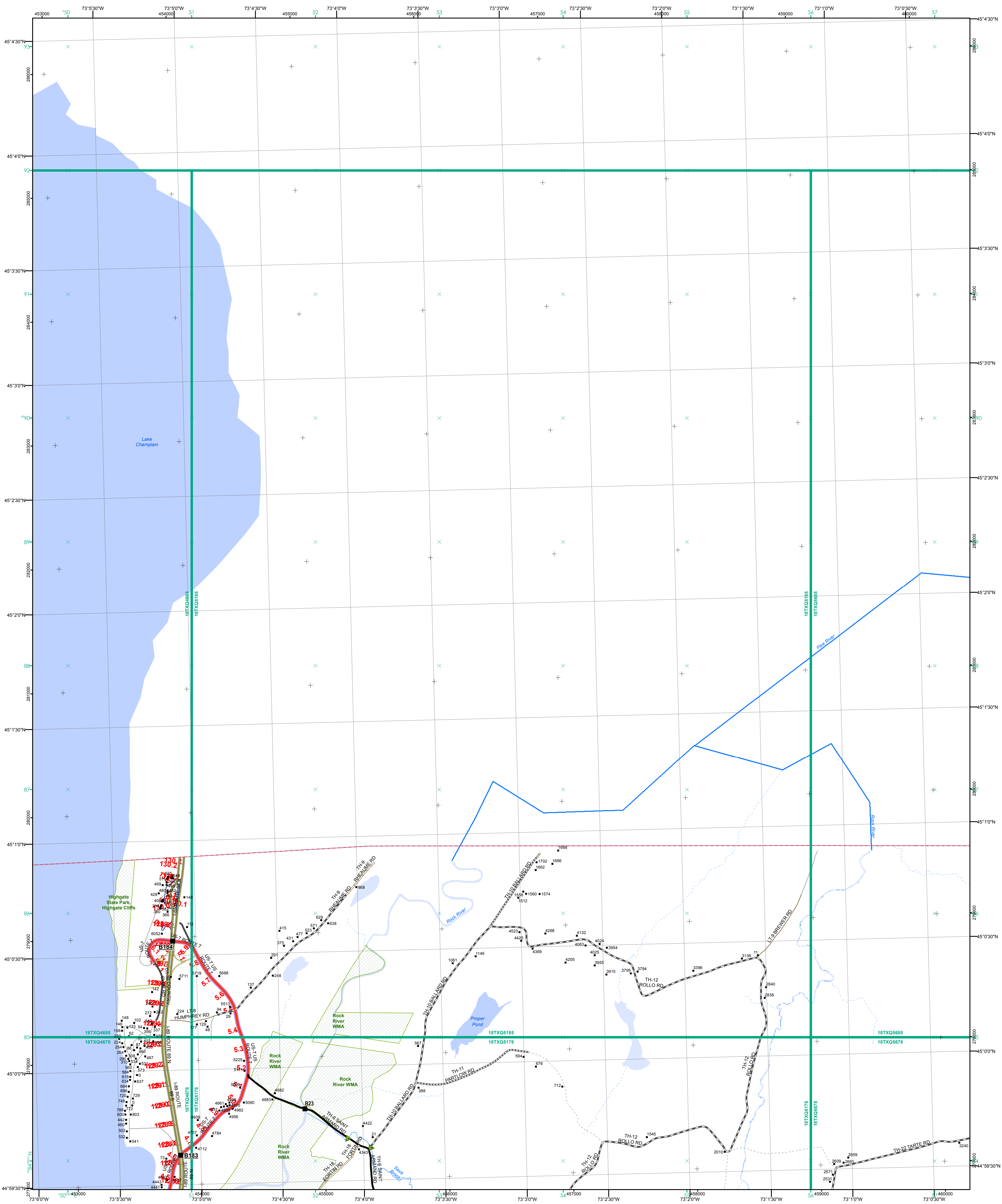
This map was funded in part through grants from the Federal Highway Administration, U.S. Department of Transportation. The representation of the authors expressed herein do not necessarily state or reflect those of the U.S. Department of Transportation.



0 0.2 0.4 0.6 0.8 Miles
 Scale 1:12,672 (printed size: 24 x 36 inches)

FIELD ASSESSMENT MAP SERIES
 USNG Page #: 18TXQ5178
 Sheet ID: QX5178
 District: 8

TOWNS INCLUDED ON SHEET
 Highgate



- | | |
|---|--|
| <ul style="list-style-type: none"> Interstate Interstate Ramp Divided U.S. Highway U.S. Highway Ramp U.S. Highway State Highway - Paved State Highway - Gravel State Highway Ramp - Paved Class 1 - Paved Class 2 - Paved Class 2 - Gravel Class 2 - Graded Earth Class 3 - Paved Class 3 - Gravel Class 3 - Graded Earth Class 3 - Unimproved / Primitive Class 4 - Paved Class 4 - Gravel Class 4 - Graded Earth Class 4 - Unimproved / Primitive Class 4 - Impassable or Untraveled National or State Forest Highway Legal Trail Unconfirmed Legal Trail Private Discontinued Winter Road Closure | <p>Functional Class</p> <ul style="list-style-type: none"> 2 - Principal Arterial - Other Freeway 3 - Principal Arterial - Other 4 - Minor Arterial 5 - Major Collector 6 - Minor Collector <p>Railroad</p> <ul style="list-style-type: none"> Railroad Rail Trail Airport <p>Bridge-Culvert</p> <ul style="list-style-type: none"> State/Town Bridge or Culvert Greater than 20' State Bridge or Culvert 6' - 20' Bike Path Structure Town Bridge 6' - 20' Town Culvert 6' - 20' VTrans Maintenance District Office Named Lake-Pond Unnamed Lake-Pond Named River-Stream Unnamed River-Stream Public Land - State/Municipal Green Mountain National Forest District Boundary Town Boundary |
|---|--|

2.2 Distance along linear referenced highway (route log measure)

B20 / C20 State Bridge or Culvert Identifier
B20 / C20 Town Bridge or Culvert Identifier

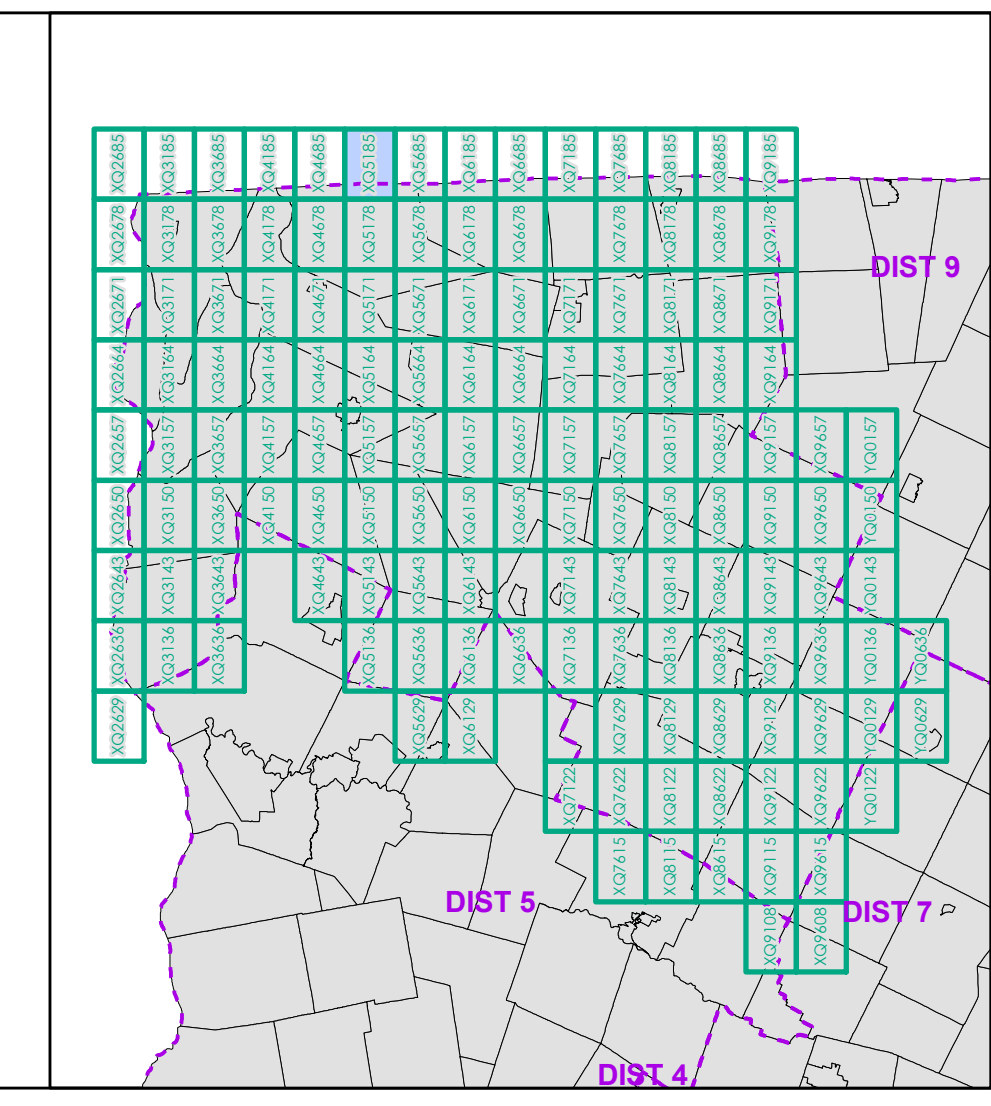
1,000 meter US National Grid
 North American Datum 1983
 SPCS Zone Identifier: 4400
 Geodetic Reference System 80
 500-meter grid, Easting - Northing

Vermont State Plane Coordinate System
 North American Datum of 1983
 SPCS Zone Identifier: 4400
 Geodetic Reference System 80
 500-meter grid, Easting - Northing

Map generated: 11 August 2017

Contact information:
 Vermont Agency of Transportation, Mapping Section
 1 National Life Drive, Montpelier, VT 05633-5001
 Telephone: 802-828-2600

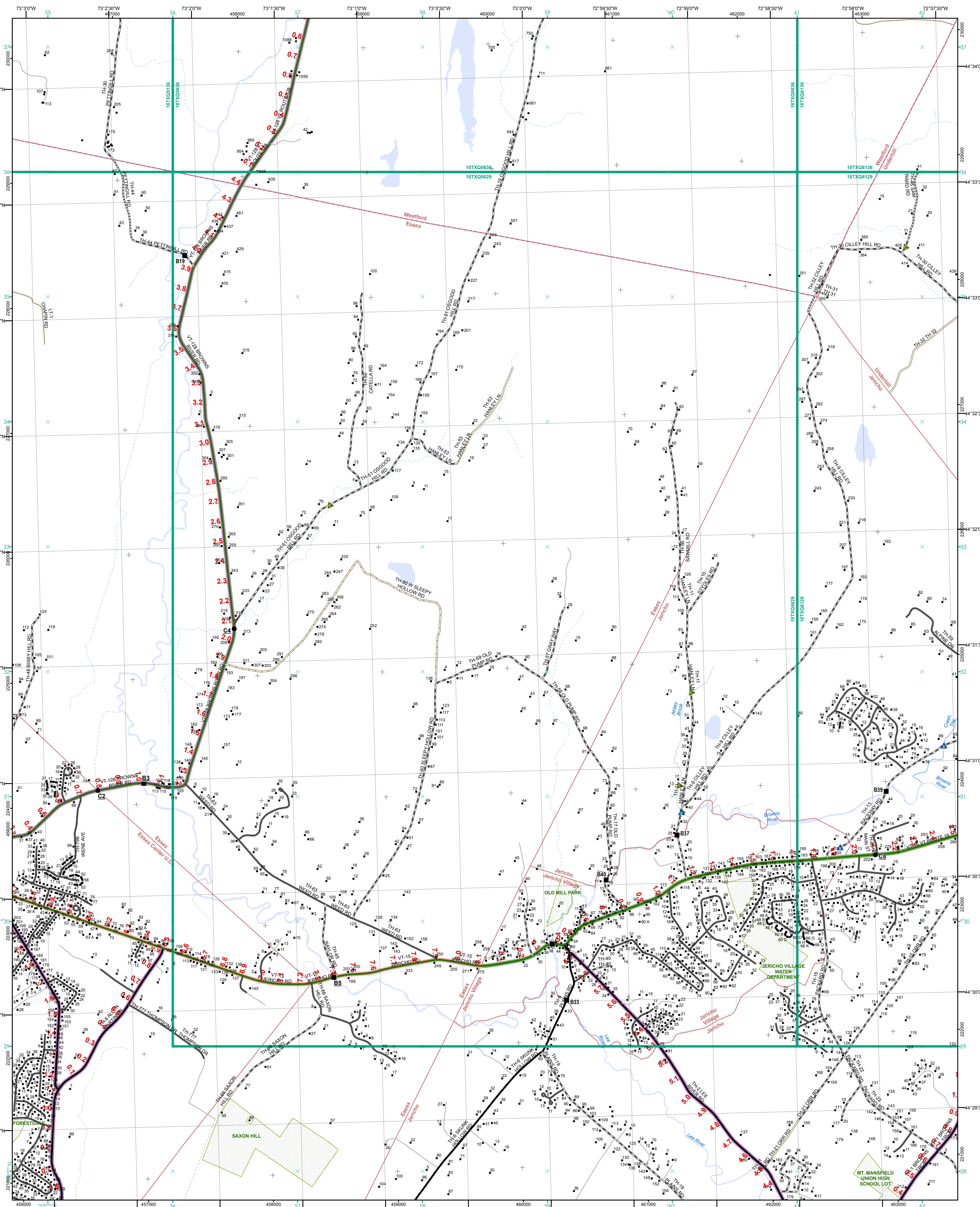
This map was funded in part through grants from the Federal Highway Administration, U.S. Department of Transportation. The representation of the authors expressed herein do not necessarily state or reflect those of the U.S. Department of Transportation.



0 0.2 0.4 0.6 0.8 Miles
 Scale 1:12,672 (printed size: 24 x 36 inches)

FIELD ASSESSMENT MAP SERIES
 USNG Page #: 18TXQ5185
 Sheet ID: QX5185
 District: 8

TOWNS INCLUDED ON SHEET
 Highgate



Functional Class

- Interstate
- Interstate Ramp
- Divided U.S. Highway
- U.S. Highway Ramp
- U.S. Highway
- State Highway - Paved
- State Highway - Gravel
- State Highway Ramp - Paved
- Class 1 - Paved
- Class 2 - Paved
- Class 2 - Gravel
- Class 2 - Graded Earth
- Class 3 - Paved
- Class 3 - Gravel
- Class 3 - Graded Earth
- Class 3 - Unimproved / Primitive
- Class 4 - Paved
- Class 4 - Gravel
- Class 4 - Graded Earth
- Class 4 - Unimproved / Primitive
- Class 4 - Impassable or Untraveled
- National or State Forest Highway
- Legal Trail
- Unconfirmed Legal Trail
- Private
- Discontinued
- Winter Road Closure

2.2 Distance along linear referenced highway (route log measure)

B20 / C20 State Bridge or Culvert Identifier
B20 / C20 Town Bridge or Culvert Identifier

Railroad

- Railroad
- Rail Trail
- Airport

Bridge-Culvert

- State/Town Bridge or Culvert Greater than 20'
- State Bridge or Culvert 6' - 20'
- Bike Path Structure
- Town Bridge 6' - 20'
- Town Culvert 6' - 20'
- VT Trans Maintenance District Office

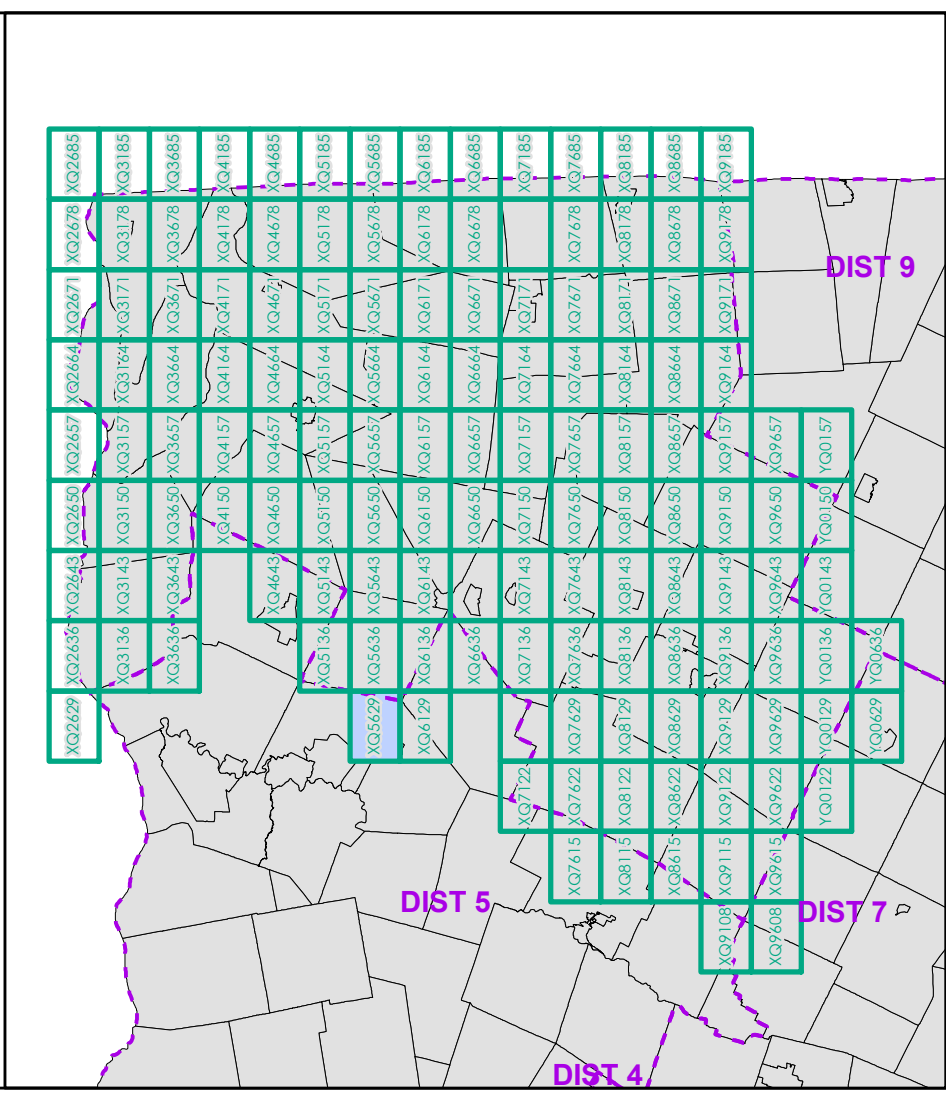
1,000 meter US National Grid
North American Datum 1983
Grid Zone Designation: 18T

Vermont State Plane Coordinate System
North American Datum of 1983
SPCS Zone Identifier: 4400
Geoidetic Reference System 80
500-meter grid, Easting - Northing

Map generated: 11 August 2017

Contact information:
Vermont Agency of Transportation, Mapping Section
1 National Life Drive, Montpelier, VT 05633-5001
Telephone: 802-828-2600

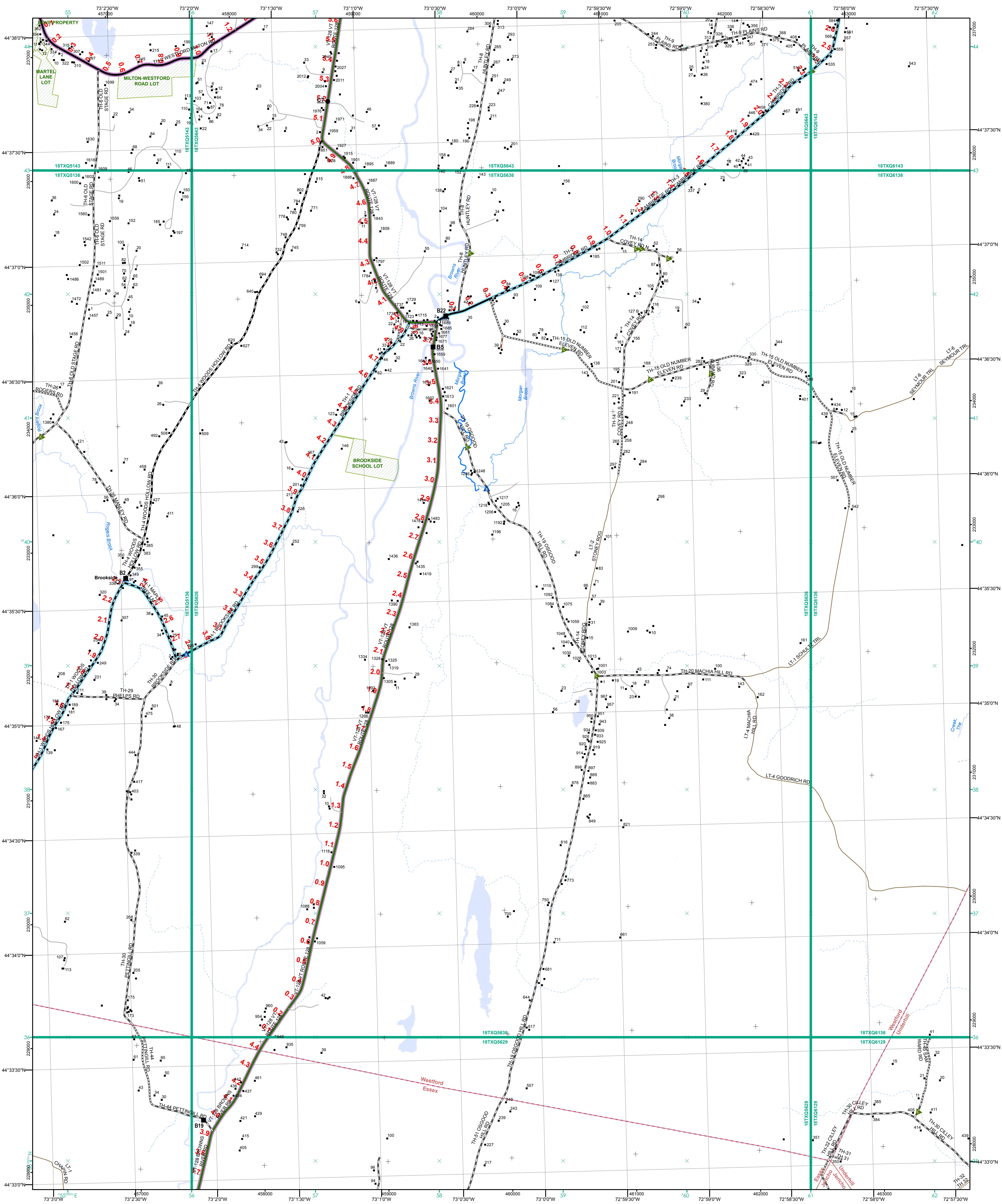
This map was funded in part through grants from the Federal Highway Administration, U.S. Department of Transportation. The representation of the authors expressed herein do not necessarily state or reflect those of the U. S. Department of Transportation.



0 0.2 0.4 0.6 0.8 Miles
Scale 1:12,672 (printed size: 24 x 36 inches)

FIELD ASSESSMENT MAP SERIES
USNG Page #: 18TXQ5629
Sheet ID: QX5629
District: 8

TOWNS INCLUDED ON SHEET
Essex
Essex Center U.C.
Jericho Village
Underhill
Westford



- | | |
|--|---|
| <ul style="list-style-type: none"> Interstate Interstate Ramp Divided U.S. Highway U.S. Highway Ramp U.S. Highway State Highway - Paved State Highway - Gravel State Highway Ramp - Paved Class 1 - Paved Class 2 - Paved Class 2 - Gravel Class 2 - Graded Earth Class 3 - Paved Class 3 - Gravel Class 3 - Graded Earth Class 3 - Unimproved / Primitive Class 4 - Paved Class 4 - Gravel Class 4 - Graded Earth Class 4 - Unimproved / Primitive Class 4 - Impassable or Untraveled National or State Forest Highway Legal Trail Unconfirmed Legal Trail Private Discontinued Winter Road Closure | <ul style="list-style-type: none"> 2 - Principal Arterial - Other Freeway 3 - Principal Arterial - Other 4 - Minor Arterial 5 - Major Collector 6 - Minor Collector |
|--|---|

2.2 Distance along linear referenced highway (route log measure)

B20 / C20 State Bridge or Culvert Identifier
B20 / C20 Town Bridge or Culvert Identifier

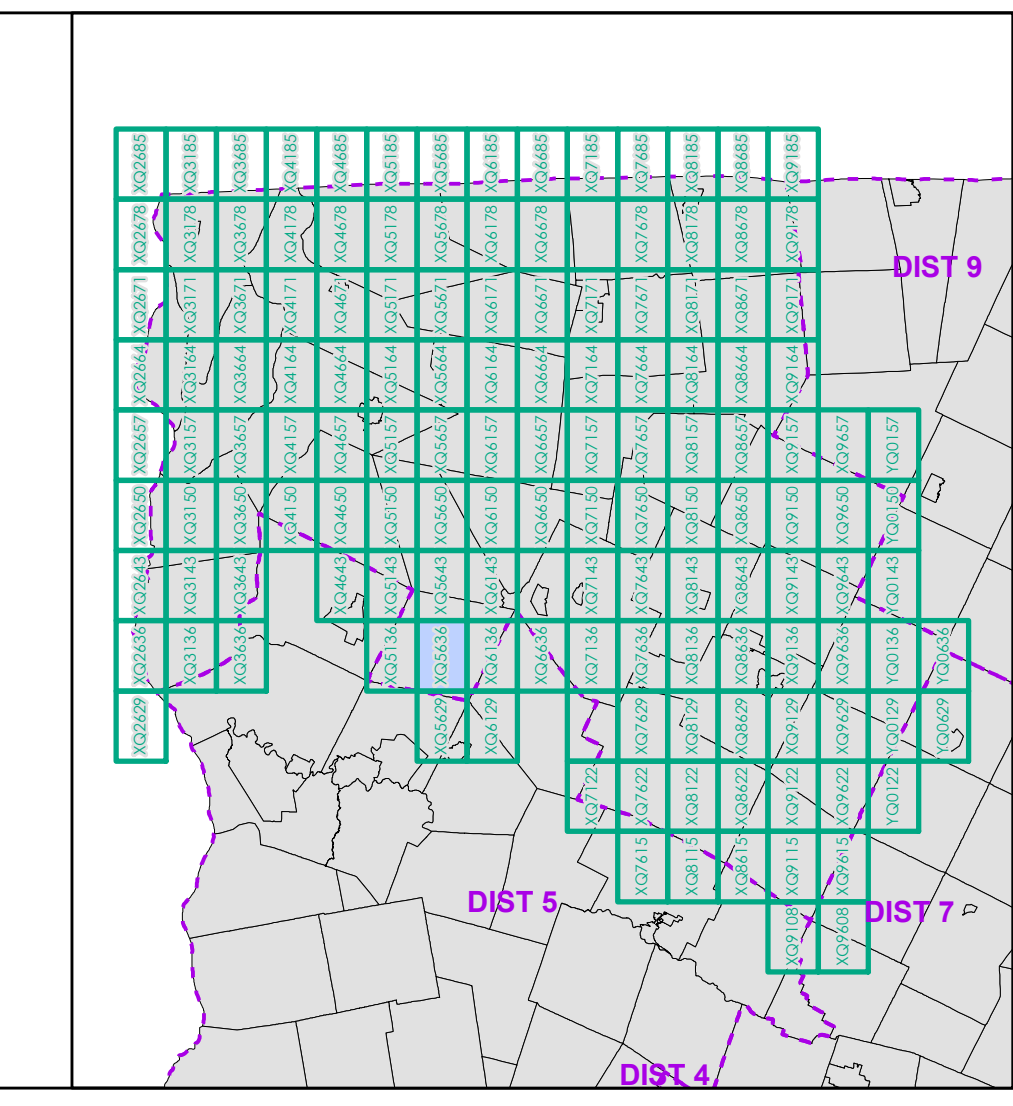
1,000 meter US National Grid
 North American Datum of 1983
 SPCS Zone Identifier: 4400
 Geoidetic Reference System 80
 500-meter grid, Easting - Northing

Vermont State Plane Coordinate System
 North American Datum of 1983
 SPCS Zone Identifier: 4400
 Geoidetic Reference System 80
 500-meter grid, Easting - Northing

Map generated: 11 August 2017

Contact information:
 Vermont Agency of Transportation, Mapping Section
 1 National Life Drive, Montpelier, VT 05633-5001
 Telephone: 802-828-2600

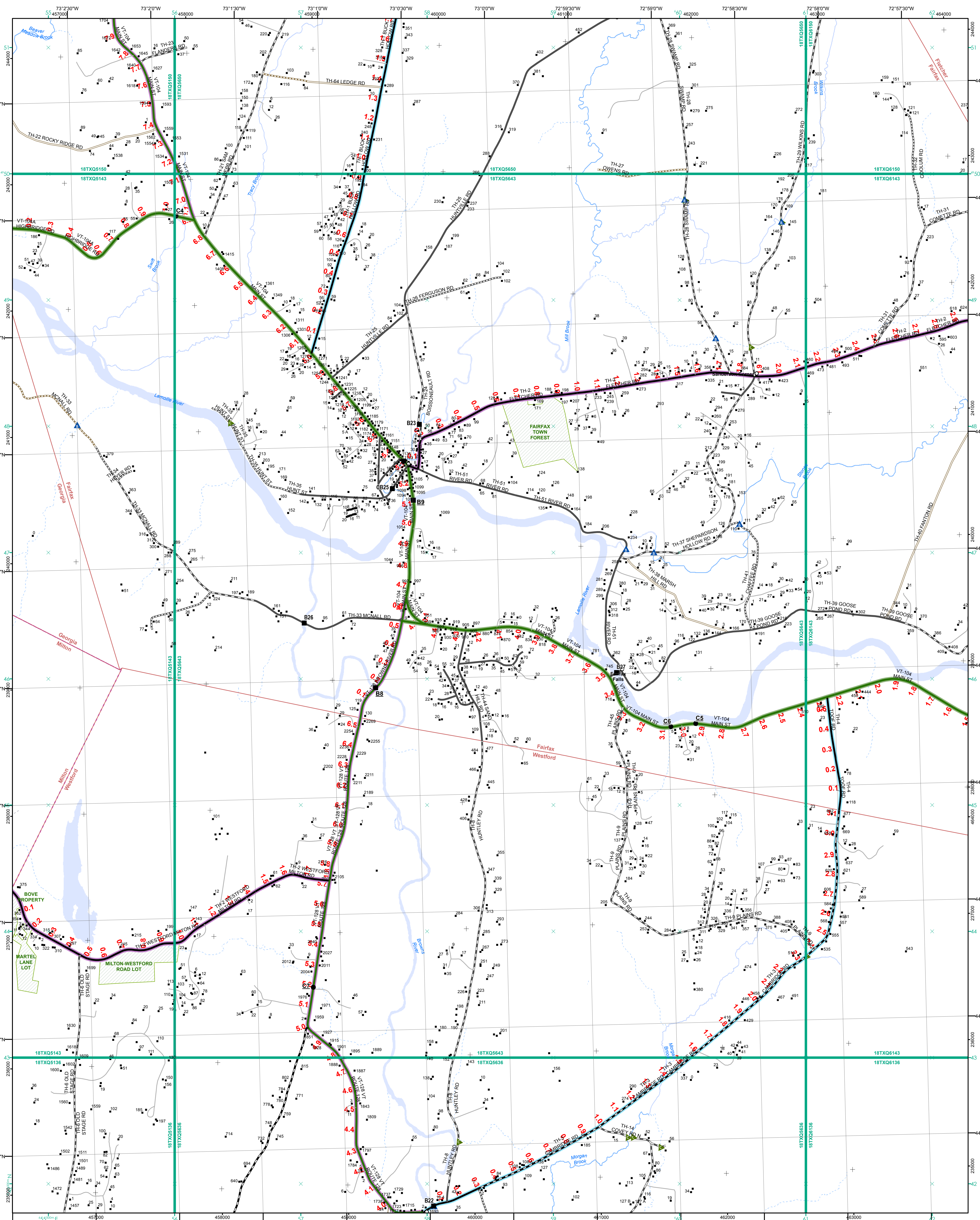
This map was funded in part through grants from the Federal Highway Administration, U.S. Department of Transportation. The representation of the authors expressed herein do not necessarily state or reflect those of the U.S. Department of Transportation.



0 0.2 0.4 0.6 0.8 Miles
 Scale 1:12,672 (printed size: 24 x 36 inches)

FIELD ASSESSMENT MAP SERIES
 USNG Page #: **18TXQ5636**
 Sheet ID: **QX5636**
 District: **8**

TOWNS INCLUDED ON SHEET
 Essex
 Jericho
 Underhill
 Westford



- Interstate
- Interstate Ramp
- Divided U.S. Highway
- U.S. Highway Ramp
- U.S. Highway
- State Highway - Paved
- State Highway - Gravel
- State Highway Ramp - Paved
- Class 1 - Paved
- Class 2 - Paved
- Class 2 - Gravel
- Class 2 - Graded Earth
- Class 3 - Paved
- Class 3 - Gravel
- Class 3 - Graded Earth
- Class 3 - Unimproved / Primitive
- Class 4 - Paved
- Class 4 - Gravel
- Class 4 - Graded Earth
- Class 4 - Unimproved / Primitive
- Class 4 - Impassable or Untraveled
- National or State Forest Highway
- Legal Trail
- Unconfirmed Legal Trail
- Private
- Discontinued
- Winter Road Closure

Functional Class

- 2 - Principal Arterial - Other Freeway
- 3 - Principal Arterial - Other
- 4 - Minor Arterial
- 5 - Major Collector
- 6 - Minor Collector

Railroad

- Railroad
- Rail Trail
- Airport

Bridge-Culvert

- State/Town Bridge or Culvert Greater than 20'
- State Bridge or Culvert 6' - 20'
- Bike Path Structure
- Town Bridge 6' - 20'
- Town Culvert 6' - 20'
- VT Trans Maintenance District Office

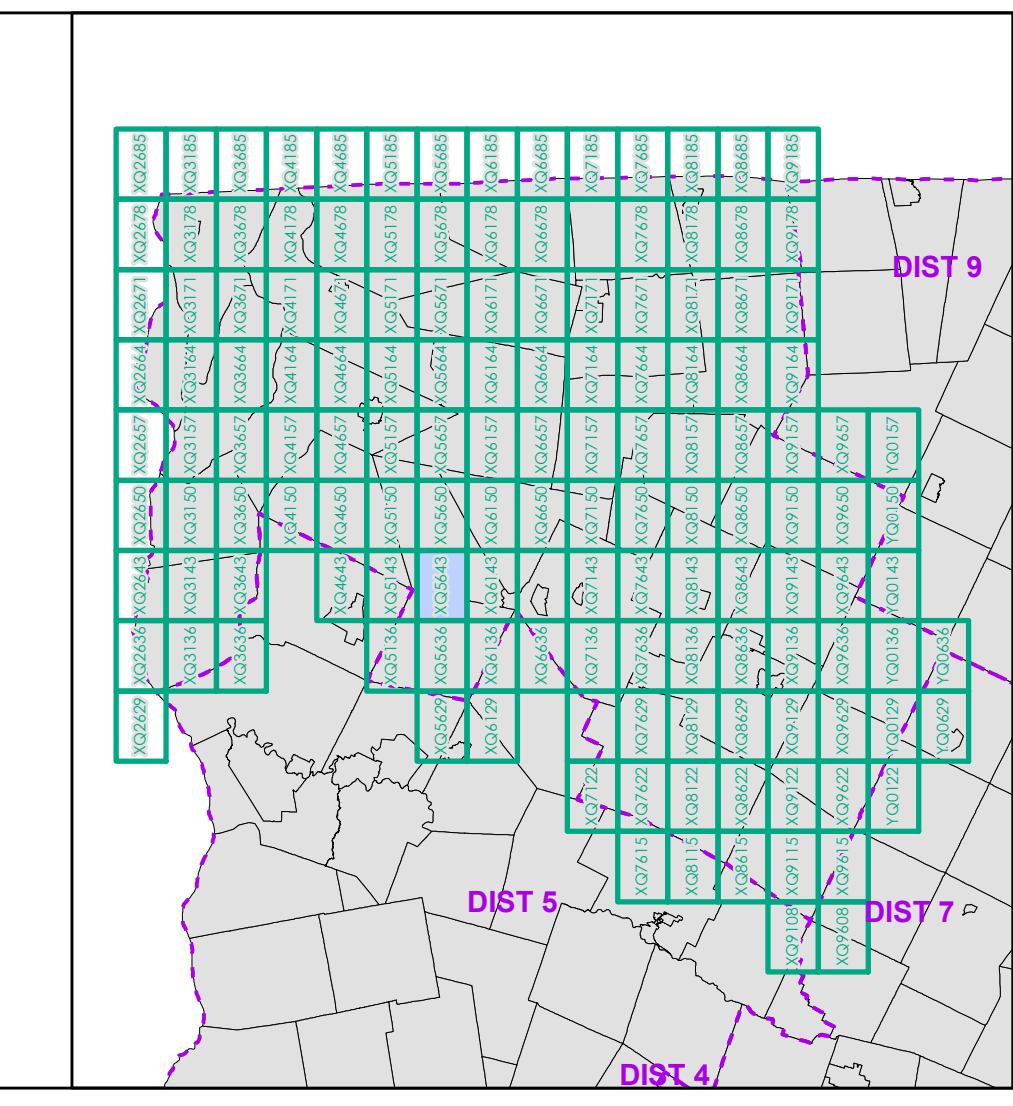
Other Features

- Named Lake-Pond
- Unnamed Lake-Pond
- Named River-Stream
- Unnamed River-Stream
- Public Land - State/Municipal
- Green Mountain National Forest
- District Boundary
- Town Boundary

Map generated: 11 August 2017

Contact information:
 Vermont Agency of Transportation, Mapping Section
 1 National Life Drive, Montpelier, VT 05633-5001
 Telephone: 802-828-2600

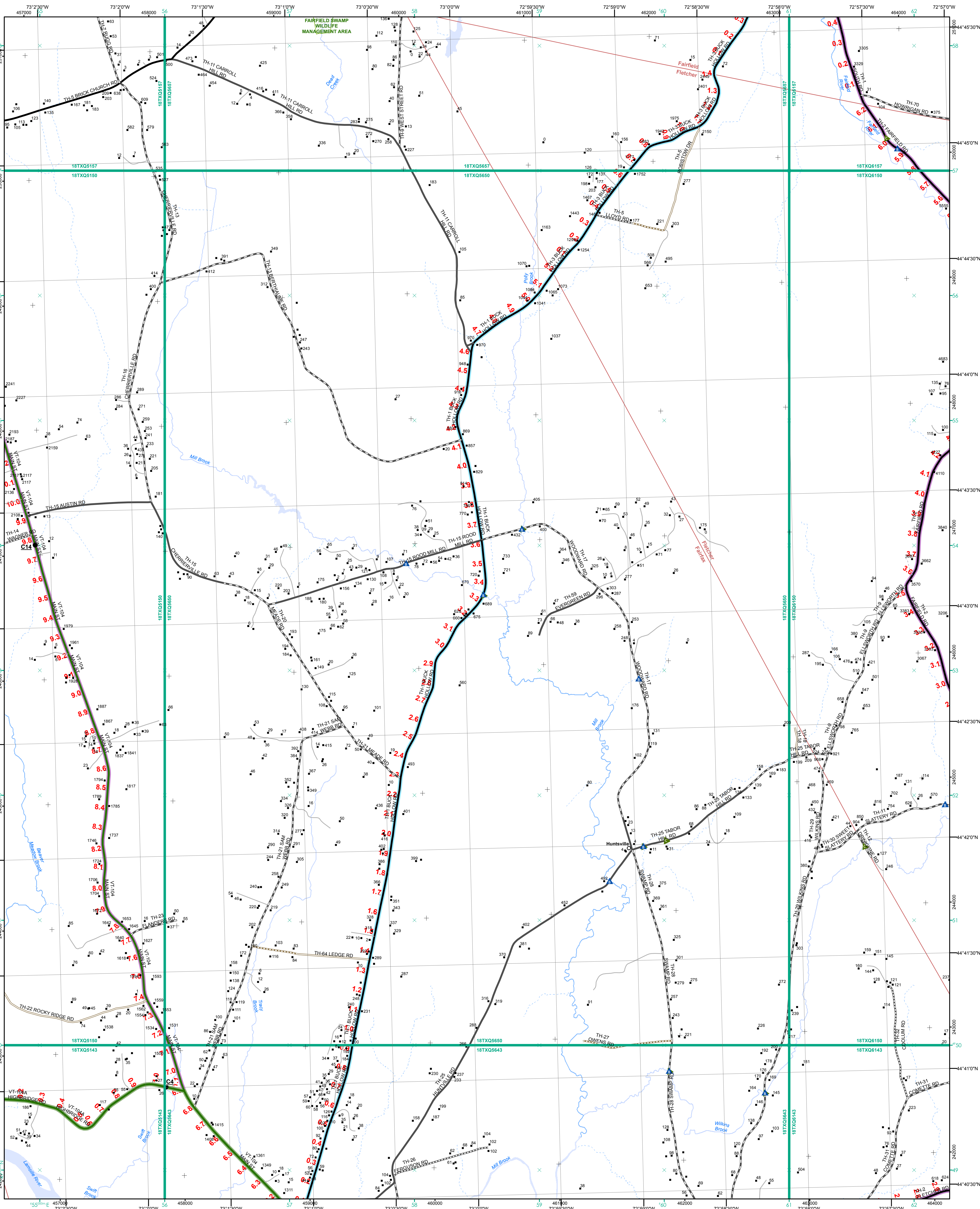
This map was funded in part through grants from the Federal Highway Administration, U.S. Department of Transportation. The representation of the authors expressed herein do not necessarily state or reflect those of the U.S. Department of Transportation.



0 0.2 0.4 0.6 0.8 Miles
 Scale 1:12,672 (printed size: 24 x 36 inches)

FIELD ASSESSMENT MAP SERIES
 USNG Page #: 18TXQ5643
 Sheet ID: QX5643
 District: 8

TOWNS INCLUDED ON SHEET
 Fairfax
 Fletcher
 Georgia
 Milton
 Westford



- Functional Class**
- Interstate
 - Interstate Ramp
 - Divided U.S. Highway
 - U.S. Highway Ramp
 - U.S. Highway
 - State Highway - Paved
 - State Highway - Gravel
 - State Highway Ramp - Paved
 - Class 1 - Paved
 - Class 2 - Paved
 - Class 2 - Gravel
 - Class 2 - Graded Earth
 - Class 3 - Paved
 - Class 3 - Gravel
 - Class 3 - Graded Earth
 - Class 3 - Unimproved / Primitive
 - Class 4 - Paved
 - Class 4 - Gravel
 - Class 4 - Graded Earth
 - Class 4 - Unimproved / Primitive
 - Class 4 - Impassable or Untraveled
 - National or State Forest Highway
 - Legal Trail
 - Unconfirmed Legal Trail
 - Private
 - Discontinued
 - Winter Road Closure
- 2.2 Distance along linear referenced highway (route log measure)**
- B20 / C20 State Bridge or Culvert Identifier
 - B20 / C20 Town Bridge or Culvert Identifier
- Railroad**
- Railroad
 - Rail Trail
 - Airport
- Bridge-Culvert**
- State/Town Bridge or Culvert Greater than 20'
 - State Bridge or Culvert 6' - 20'
 - Bike Path Structure
 - Town Bridge 6' - 20'
 - Town Culvert 6' - 20'
 - VT Trans Maintenance District Office
- Named Lake-Pond**
- Named Lake-Pond
 - Unnamed Lake-Pond
- Named River-Stream**
- Named River-Stream
 - Unnamed River-Stream
- Public Land - State/Municipal**
- Green Mountain National Forest
- District Boundary**
- District Boundary
 - Town Boundary

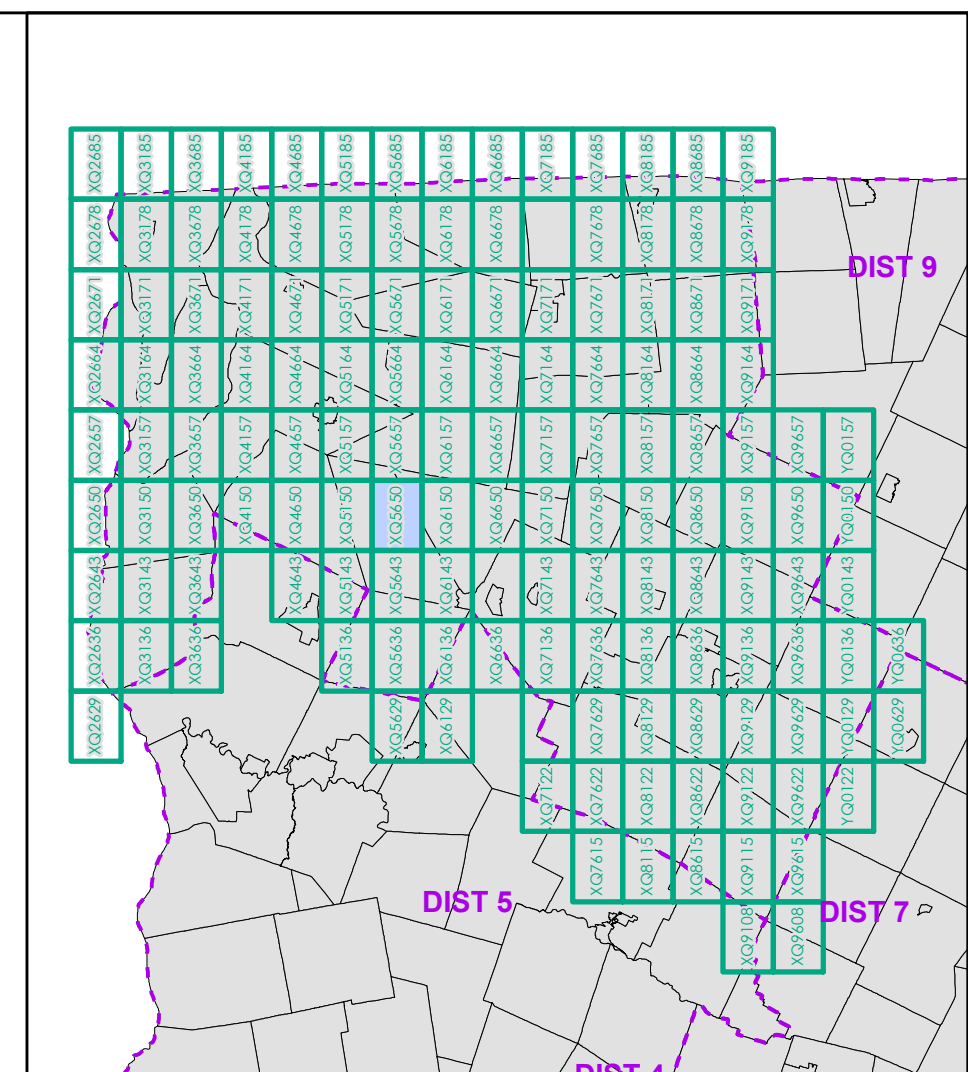
1,000 meter US National Grid
 North American Datum 1983
 Geoid Zone Designation: 18T

Vermont State Plane Coordinate System
 North American Datum of 1983
 SPCS Zone Identifier: 4400
 Geoidic Reference System 80
 500-meter grid, Easting - Northing

Map generated: 11 August 2017

Contact information:
 Vermont Agency of Transportation, Mapping Section
 1 National Life Drive, Montpelier, VT 05633-5001
 Telephone: 802-828-2600

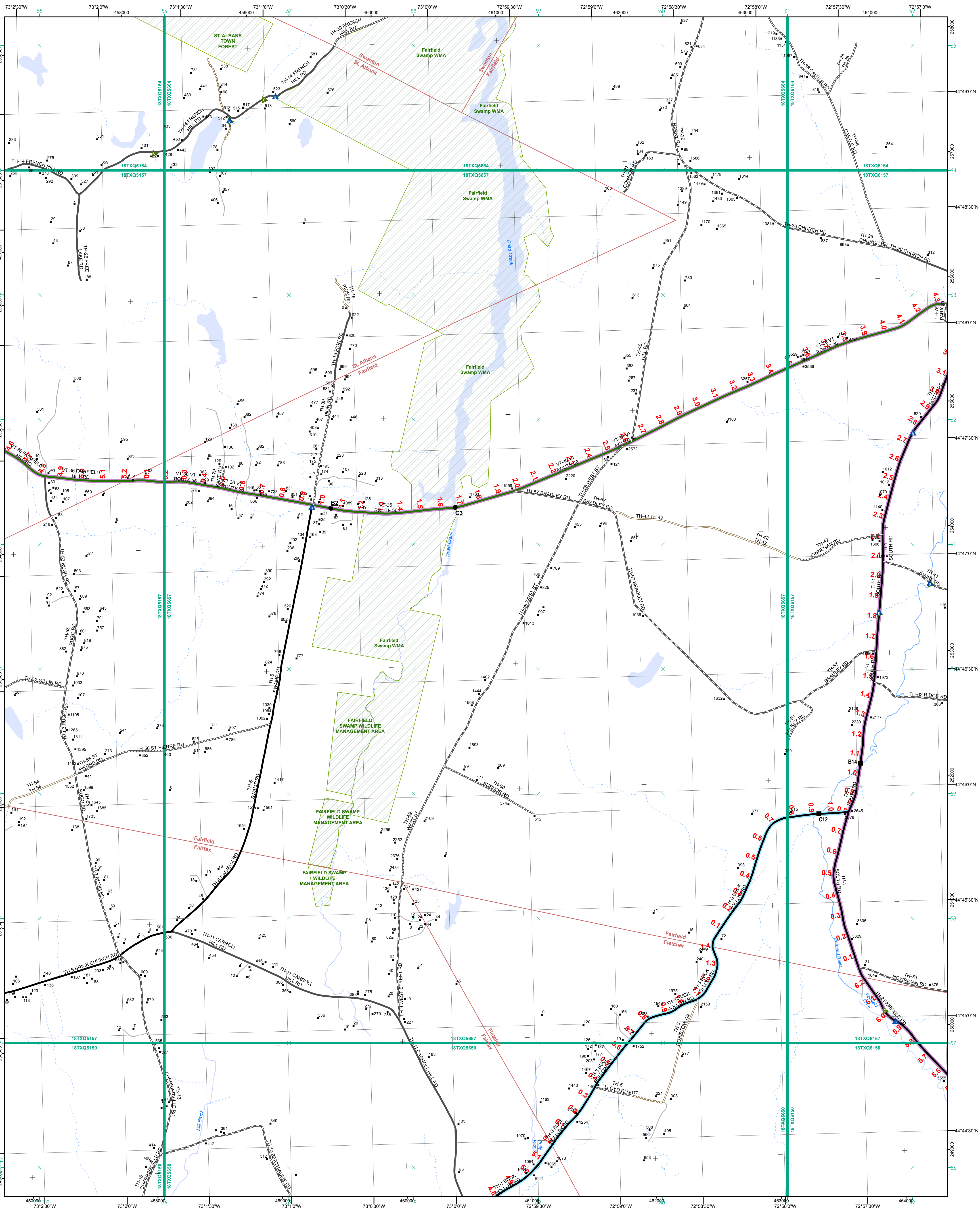
This map was funded in part through grants from the Federal Highway Administration, U.S. Department of Transportation. The representation of the authors expressed herein do not necessarily state or reflect those of the U. S. Department of Transportation.



0 0.2 0.4 0.6 0.8 Miles
 Scale 1:12,672 (printed size: 24 x 36 inches)

FIELD ASSESSMENT MAP SERIES
 USNG Page #: 18TXQ6560
 Sheet ID: QX6560
 District: 8

TOWNS INCLUDED ON SHEET
 Fairfax
 Fairfield
 Fletcher
 Georgia



- Functional Class**
- Interstate
 - Interstate Ramp
 - Divided U.S. Highway
 - U.S. Highway Ramp
 - U.S. Highway
 - State Highway - Paved
 - State Highway - Gravel
 - State Highway Ramp - Paved
 - Class 1 - Paved
 - Class 2 - Paved
 - Class 2 - Gravel
 - Class 2 - Graded Earth
 - Class 3 - Paved
 - Class 3 - Gravel
 - Class 3 - Graded Earth
 - Class 3 - Unimproved / Primitive
 - Class 4 - Paved
 - Class 4 - Gravel
 - Class 4 - Graded Earth
 - Class 4 - Unimproved / Primitive
 - Class 4 - Impassable or Untraveled
 - National or State Forest Highway
 - Legal Trail
 - Unconfirmed Legal Trail
 - Private
 - Discontinued
 - Winter Road Closure
- Principal Arterial - Other Freeway**
- 2 - Principal Arterial - Other Freeway
 - 3 - Principal Arterial - Other
 - 4 - Minor Arterial
 - 5 - Major Collector
 - 6 - Minor Collector
- Railroad**
- Railroad
 - Rail Trail
 - Airport
- Bridge-Culvert**
- State/Town Bridge or Culvert Greater than 20'
 - State Bridge or Culvert 6' - 20'
 - Bike Path Structure
 - Town Bridge 6' - 20'
 - Town Culvert 6' - 20'
 - VT Trans Maintenance District Office
- Named Lake-Pond**
- Named Lake-Pond
 - Unnamed Lake-Pond
 - Named River-Stream
 - Unnamed River-Stream
 - Public Land - State/Municipal
 - Green Mountain National Forest
 - District Boundary
 - Town Boundary

2.2 Distance along linear referenced highway (route log measure)

B20 / C20 State Bridge or Culvert Identifier
B20 / C20 Town Bridge or Culvert Identifier

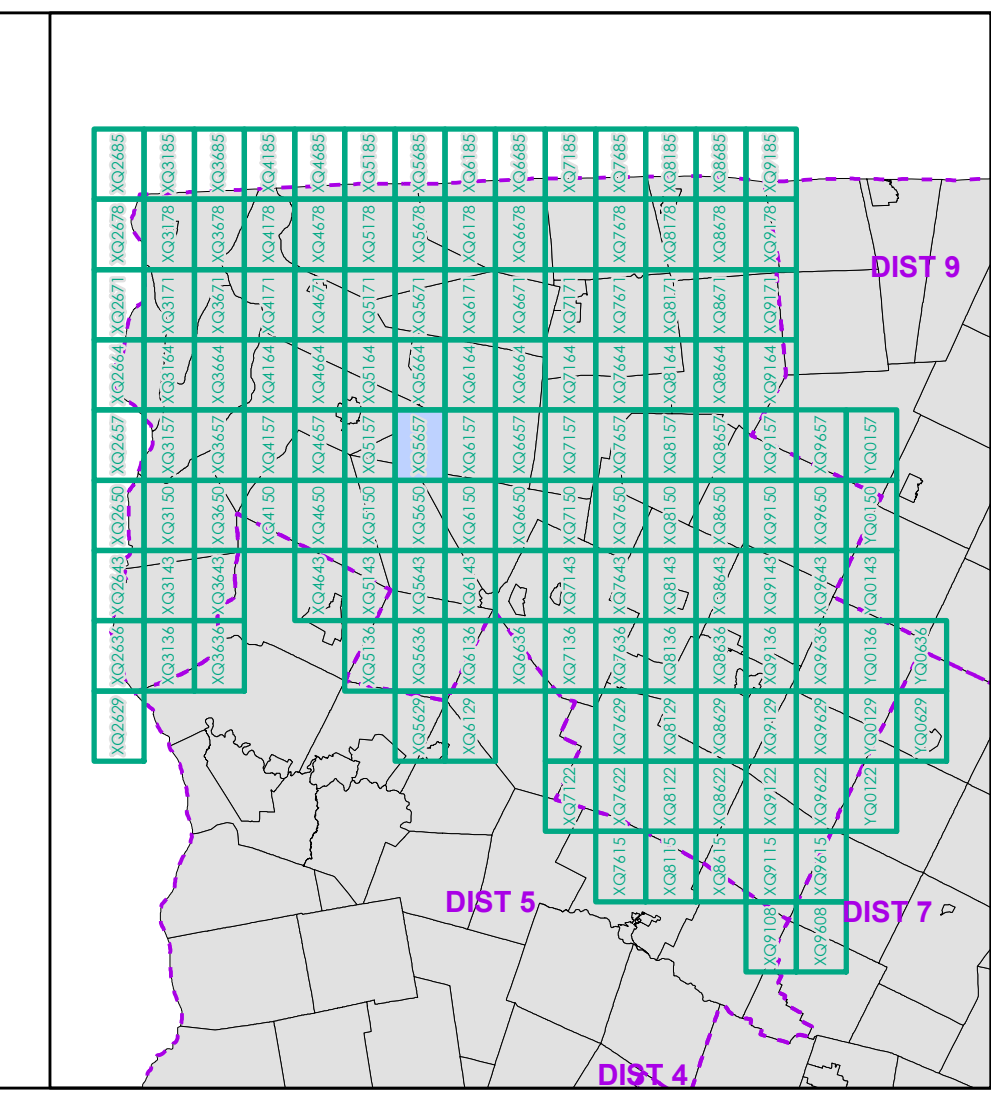
1,000 meter US National Grid
 North American Datum 1983
 SPCS Zone Identifier: 4400
 Geoid Reference System 80
 500-meter grid, Easting - Northing

Vermont State Plane Coordinate System
 North American Datum of 1983
 SPCS Zone Identifier: 4400
 Geoid Reference System 80
 500-meter grid, Easting - Northing

Map generated: 11 August 2017

Contact information:
 Vermont Agency of Transportation, Mapping Section
 1 National Life Drive, Montpelier, VT 05633-5001
 Telephone: 802-828-2600

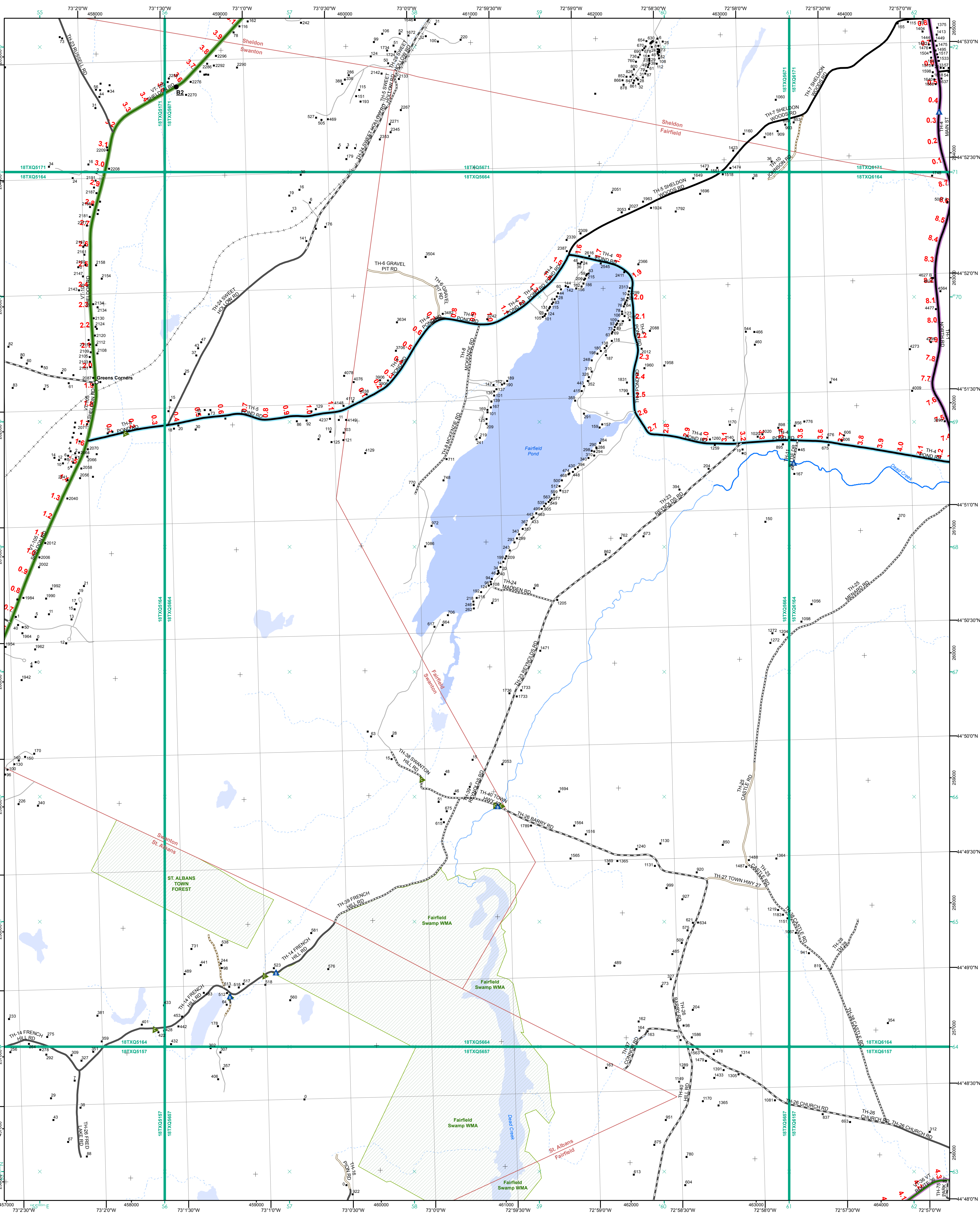
This map was funded in part through grants from the Federal Highway Administration, U.S. Department of Transportation. The representation of the authors expressed herein do not necessarily state or reflect those of the U. S. Department of Transportation.



0 0.2 0.4 0.6 0.8 Miles
 Scale 1:12,672 (printed size: 24 x 36 inches)

FIELD ASSESSMENT MAP SERIES
 USNG Page #: 18TXQ5657
 Sheet ID: QX5657
 District: 8

TOWNS INCLUDED ON SHEET
 Fairfax
 Fairfield
 Fletcher
 St. Albans
 Swanton



Functional Class

- Interstate
- Interstate Ramp
- Divided U.S. Highway
- U.S. Highway Ramp
- U.S. Highway
- State Highway - Paved
- State Highway - Gravel
- State Highway Ramp - Paved
- Class 1 - Paved
- Class 2 - Paved
- Class 2 - Gravel
- Class 2 - Graded Earth
- Class 3 - Paved
- Class 3 - Graded Earth
- Class 3 - Unimproved / Primitive
- Class 4 - Paved
- Class 4 - Gravel
- Class 4 - Graded Earth
- Class 4 - Unimproved / Primitive
- Class 4 - Impassable or Untraveled
- National or State Forest Highway
- Legal Trail
- Unconfirmed Legal Trail
- Private
- Discontinued
- Winter Road Closure

2.2 Distance along linear referenced highway (route log measure)

B20 / C20 State Bridge or Culvert Identifier
B20 / C20 Town Bridge or Culvert Identifier

Railroad

- Railroad
- Rail Trail
- Airport

Bridge-Culvert

- State/Town Bridge or Culvert Greater than 20'
- State Bridge or Culvert 6' - 20'
- Bike Path Structure
- Town Bridge 6' - 20'
- Town Culvert 6' - 20'
- VTtrans Maintenance District Office

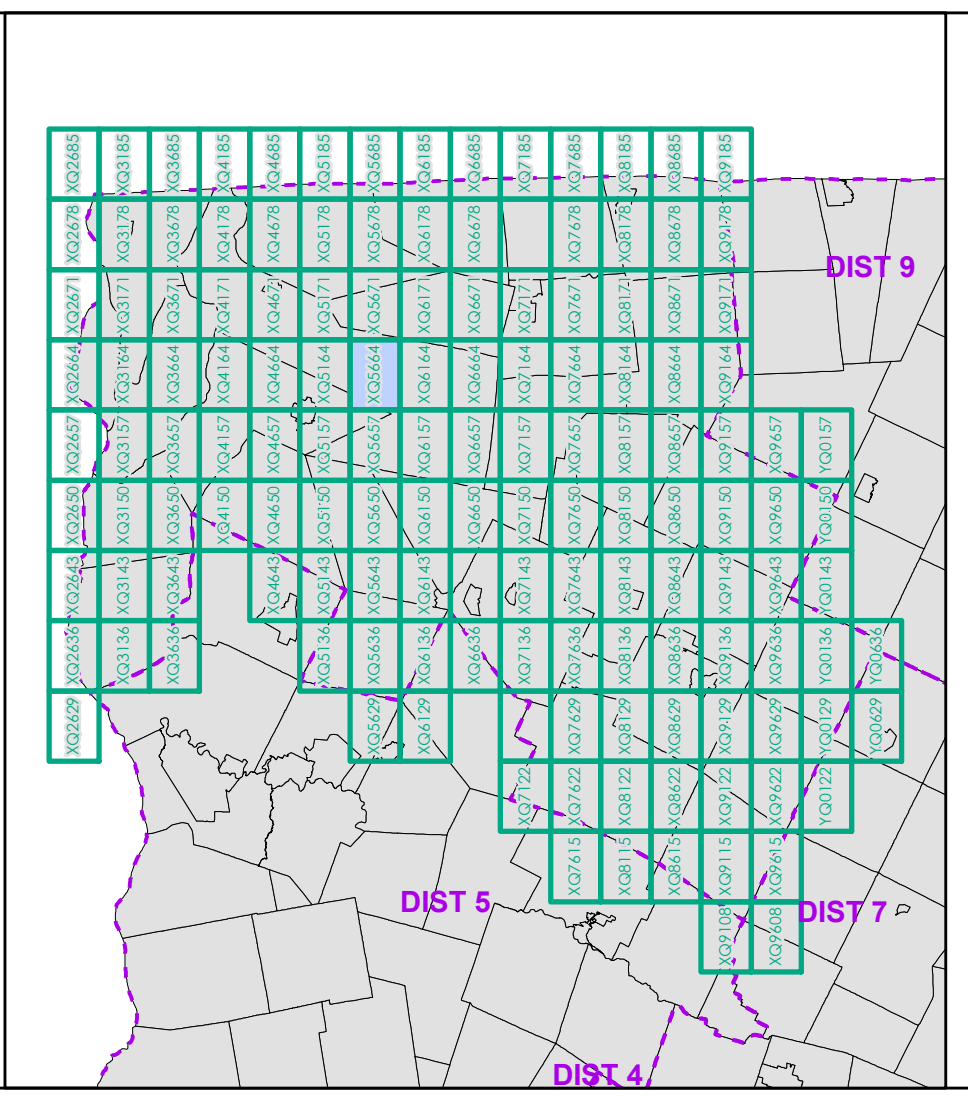
1,000 meter US National Grid
 North American Datum 1983
 Geoid Zone Designation: 18T

Vermont State Plane Coordinate System
 North American Datum of 1983
 SPCS Zone Identifier: 4400
 Geoidic Reference System 80
 500-meter grid, Easting - Northing

Map generated: 11 August 2017

Contact information:
 Vermont Agency of Transportation, Mapping Section
 1 National Life Drive, Montpelier, VT 05633-5001
 Telephone: 802-828-2600

This map was funded in part through grants from the Federal Highway Administration, U.S. Department of Transportation. The representation of the authors expressed herein do not necessarily state or reflect those of the U.S. Department of Transportation.



0 0.2 0.4 0.6 0.8 Miles

Scale 1:12,672 (printed size: 24 x 36 inches)

FIELD ASSESSMENT MAP SERIES

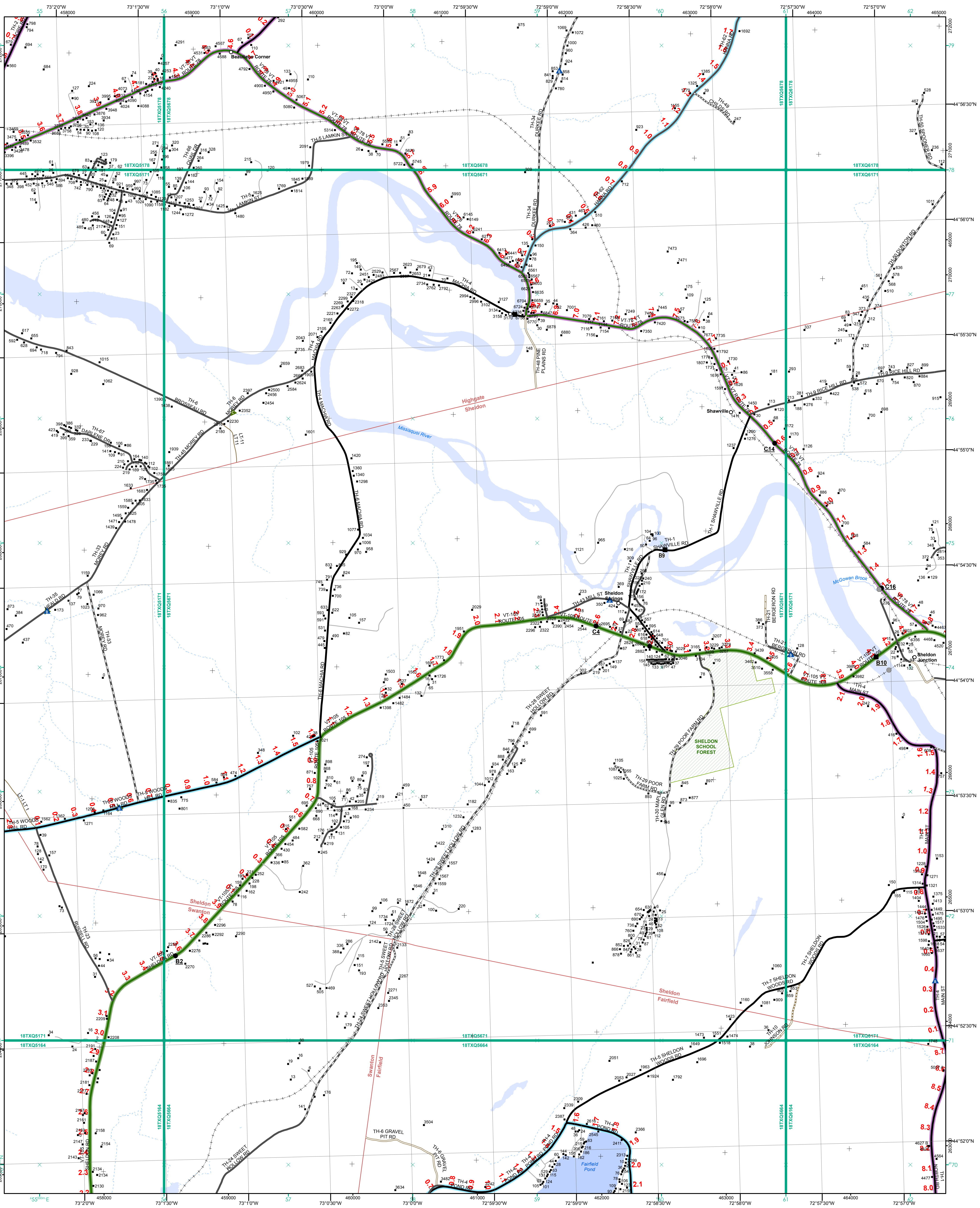
USNG Page #: **18TXQ5664**

Sheet ID: **QX5664**

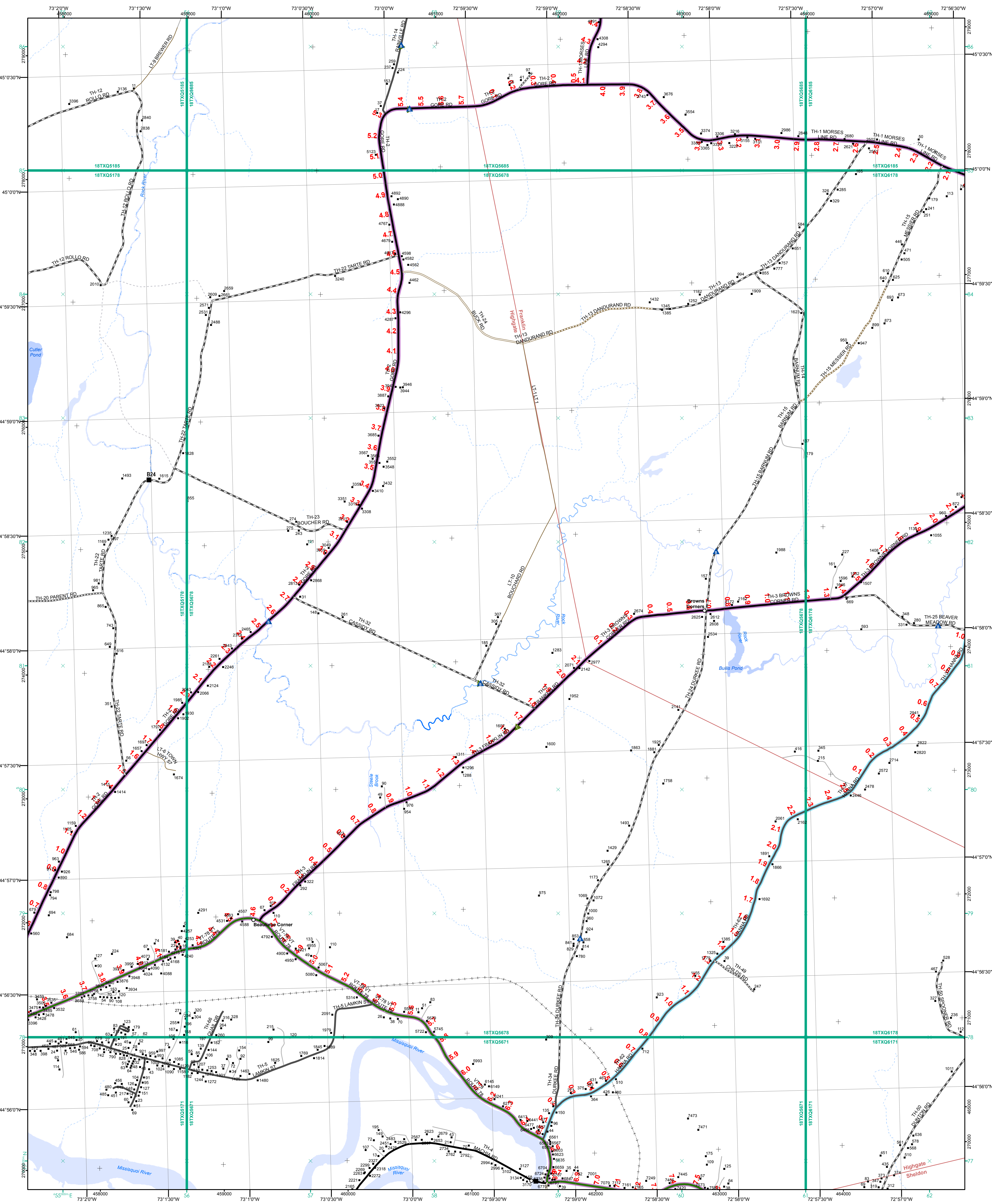
District: **8**

TOWNS INCLUDED ON SHEET

Fairfield
 Sheldon
 St. Albans
 Swanton

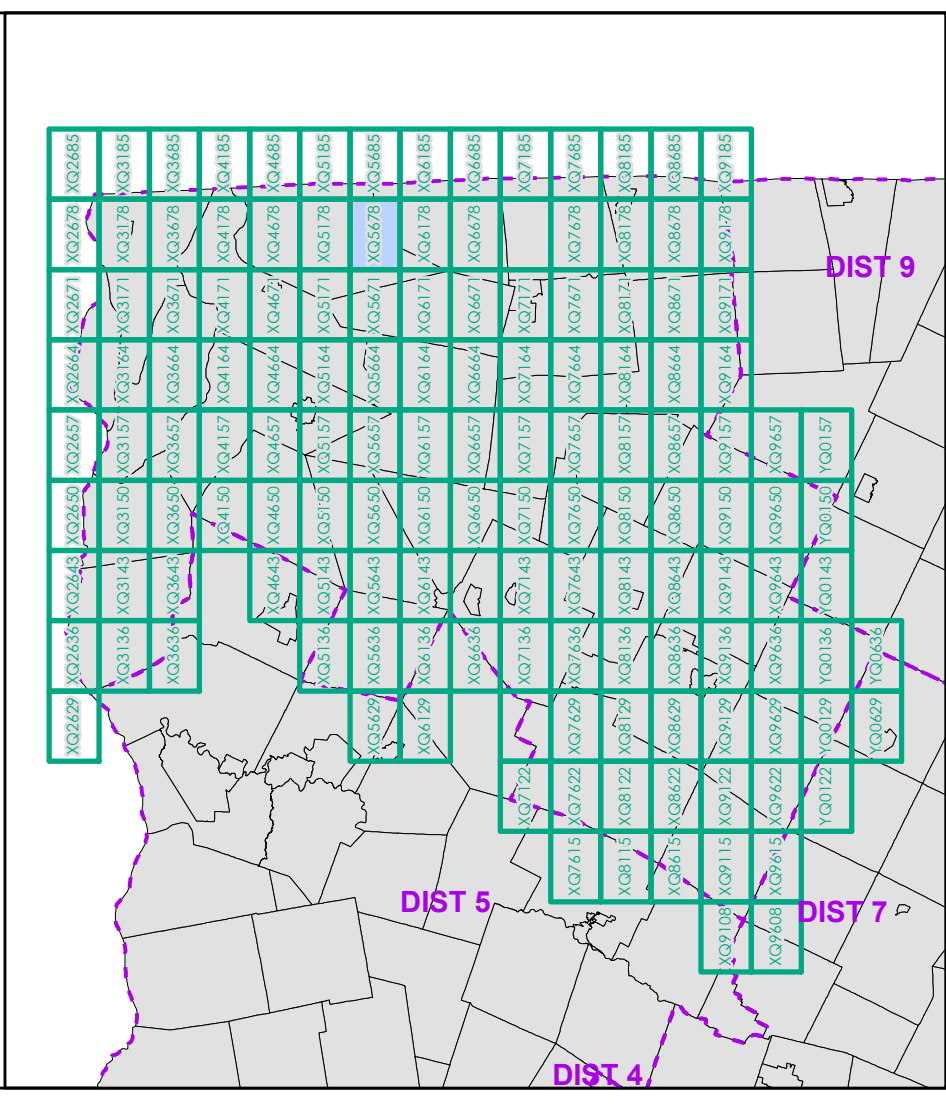


<ul style="list-style-type: none"> Interstate Interstate Ramp Divided U.S. Highway U.S. Highway Ramp U.S. Highway State Highway - Paved State Highway - Gravel State Highway Ramp - Paved Class 1 - Paved Class 2 - Paved Class 2 - Gravel Class 2 - Graded Earth Class 3 - Paved Class 3 - Gravel Class 3 - Graded Earth Class 3 - Unimproved / Primitive Class 4 - Paved Class 4 - Gravel Class 4 - Graded Earth Class 4 - Unimproved / Primitive Class 4 - Impassable or Untraveled National or State Forest Highway Legal Trail Unconfirmed Legal Trail Private Discontinued Winter Road Closure 	<p>Functional Class</p> <ul style="list-style-type: none"> 2 - Principal Arterial - Other Freeway 3 - Principal Arterial - Other 4 - Minor Arterial 5 - Major Collector 6 - Minor Collector <p>Railroad</p> <ul style="list-style-type: none"> Railroad Rail Trail Airport <p>Bridge-Culvert</p> <ul style="list-style-type: none"> State/Town Bridge or Culvert Greater than 20' State Bridge or Culvert 6' - 20' Bike Path Structure Town Bridge 6' - 20' Town Culvert 6' - 20' VT Maintenance District Office <p>Other Features</p> <ul style="list-style-type: none"> Named Lake/Pond Unnamed Lake/Pond Named River-Stream Unnamed River-Stream Public Land - State/Municipal Green Mountain National Forest District Boundary Town Boundary 	<p>2.2 Distance along linear referenced highway (route log measure)</p> <p>B20 / C20 State Bridge or Culvert Identifier B2 / C2 Town Bridge or Culvert Identifier</p> <p>1,000 meter US National Grid North American Datum 1983 Geoid Zone Designation: 18T</p> <p>Vermont State Plane Coordinate System North American Datum of 1983 SPCS Zone Identifier: 4400 Geoidic Reference System 80 500-meter grid, Easting - Northing</p> <p>Map generated: 11 August 2017</p> <p>Contact information: Vermont Agency of Transportation, Mapping Section 1 National Life Drive, Montpelier, VT 05633-5001 Telephone: 802-828-2600</p> <p>This map was funded in part through grants from the Federal Highway Administration, U.S. Department of Transportation. The representation of the authors expressed herein do not necessarily state or reflect those of the U. S. Department of Transportation.</p>	<p>0 0.2 0.4 0.6 0.8 Miles</p> <p>Scale 1:12,672 (printed size: 24 x 36 inches)</p> <p>FIELD ASSESSMENT MAP SERIES USNG Page #: 18TXQ5671 Sheet ID: QX5671 District: 8</p> <p>TOWNS INCLUDED ON SHEET Fairfield Highgate Sheldon Swanton</p>
--	--	--	---



- Functional Class**
- Interstate
 - Interstate Ramp
 - Divided U.S. Highway
 - U.S. Highway Ramp
 - U.S. Highway
 - State Highway - Paved
 - State Highway - Gravel
 - State Highway Ramp - Paved
 - Class 1 - Paved
 - Class 2 - Paved
 - Class 2 - Gravel
 - Class 2 - Graded Earth
 - Class 3 - Paved
 - Class 3 - Gravel
 - Class 3 - Graded Earth
 - Class 3 - Unimproved / Primitive
 - Class 4 - Paved
 - Class 4 - Gravel
 - Class 4 - Graded Earth
 - Class 4 - Unimproved / Primitive
 - Class 4 - Impassable or Untraveled
 - National or State Forest Highway
 - Legal Trail
 - Unconfirmed Legal Trail
 - Private
 - Discontinued
 - Winter Road Closure
- 2.2 Distance along linear referenced highway (route log measure)**
- B20 / C20 State Bridge or Culvert Identifier
 - B20 / C20 Town Bridge or Culvert Identifier
- 1,000 meter US National Grid**
 North American Datum 1983
 Grid Zone Designation: 18T
- Vermont State Plane Coordinate System**
 North American Datum of 1983
 SPCS Zone Identifier: 4400
 Geodetic Reference System 80
 500-meter grid, Easting - Northing
- Map generated: 11 August 2017**
- Contact information:**
 Vermont Agency of Transportation, Mapping Section
 1 National Life Drive, Montpelier, VT 05633-5001
 Telephone: 802-828-2600
- This map was funded in part through grants from the Federal Highway Administration, U.S. Department of Transportation. The representation of the authors expressed herein do not necessarily state or reflect those of the U.S. Department of Transportation.**

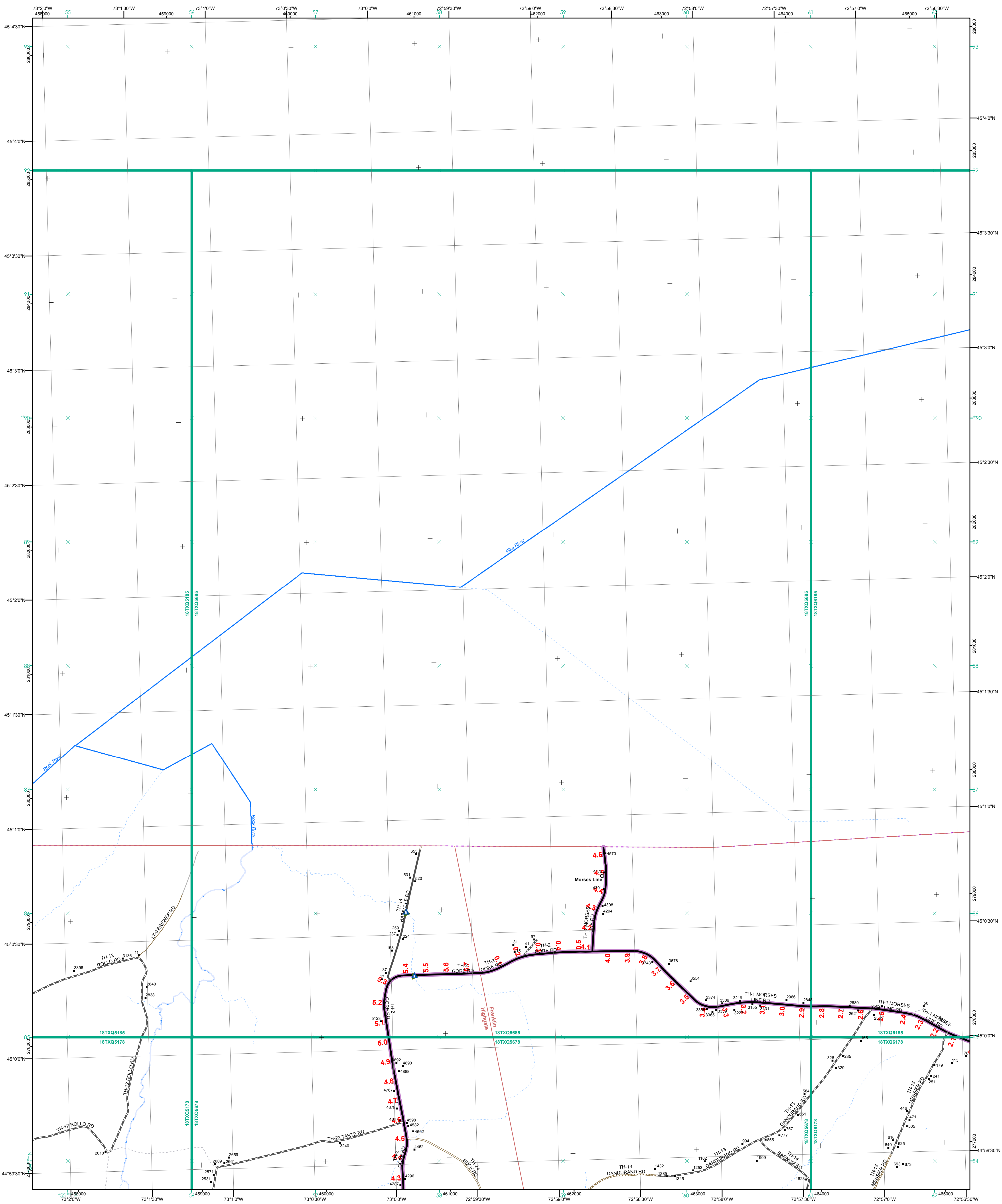
- Railroad**
- Railroad
 - Rail Trail
 - Airport
- Bridge-Culvert**
- State/Town Bridge or Culvert Greater than 20'
 - State Bridge or Culvert 6' - 20'
 - Bike Path Structure
 - Town Bridge 6' - 20'
 - Town Culvert 6' - 20'
 - VTrants Maintenance District Office
- Named Lake-Pond**
- Named Lake-Pond
 - Unnamed Lake-Pond
- Named River-Stream**
- Named River-Stream
 - Unnamed River-Stream
- Public Land - State/Municipal**
- Green Mountain National Forest
- District Boundary**
- District Boundary
 - Town Boundary



0 0.2 0.4 0.6 0.8 Miles
 Scale 1:12,672 (printed size: 24 x 36 inches)

FIELD ASSESSMENT MAP SERIES
 USNG Page #: 18TXQ5678
 Sheet ID: QX5678
 District: 8

TOWNS INCLUDED ON SHEET
 Franklin
 Highgate
 Sheldon



- Functional Class**
 - Interstate
 - Interstate Ramp
 - Divided U.S. Highway
 - U.S. Highway Ramp
 - U.S. Highway
 - State Highway - Paved
 - State Highway - Gravel
 - State Highway Ramp - Paved
 - Class 1 - Paved
 - Class 2 - Paved
 - Class 2 - Gravel
 - Class 2 - Graded Earth
 - Class 3 - Paved
 - Class 3 - Gravel
 - Class 3 - Graded Earth
 - Class 3 - Unimproved / Primitive
 - Class 4 - Paved
 - Class 4 - Gravel
 - Class 4 - Graded Earth
 - Class 4 - Unimproved / Primitive
 - Class 4 - Impassable or Untraveled
 - National or State Forest Highway
 - Legal Trail
 - Unconfirmed Legal Trail
 - Private
 - Discontinued
 - Winter Road Closure
- Bridge-Culvert**
 - State/Town Bridge or Culvert Greater than 20'
 - State Bridge or Culvert 6' - 20'
 - Bike Path Structure
 - Town Bridge 6' - 20'
 - Town Culvert 6' - 20'
 - VTrans Maintenance District Office
 - Named Lake-Pond
 - Unnamed Lake-Pond
 - Named River-Stream
 - Unnamed River-Stream
 - Public Land - State/Municipal
 - Green Mountain National Forest
 - District Boundary
 - Town Boundary
- Railroad**
 - Railroad
 - Rail Trail
 - Airport

2.2 Distance along linear referenced highway (route log measure)
B20 / C20 State Bridge or Culvert Identifier
B20 / C20 Town Bridge or Culvert Identifier

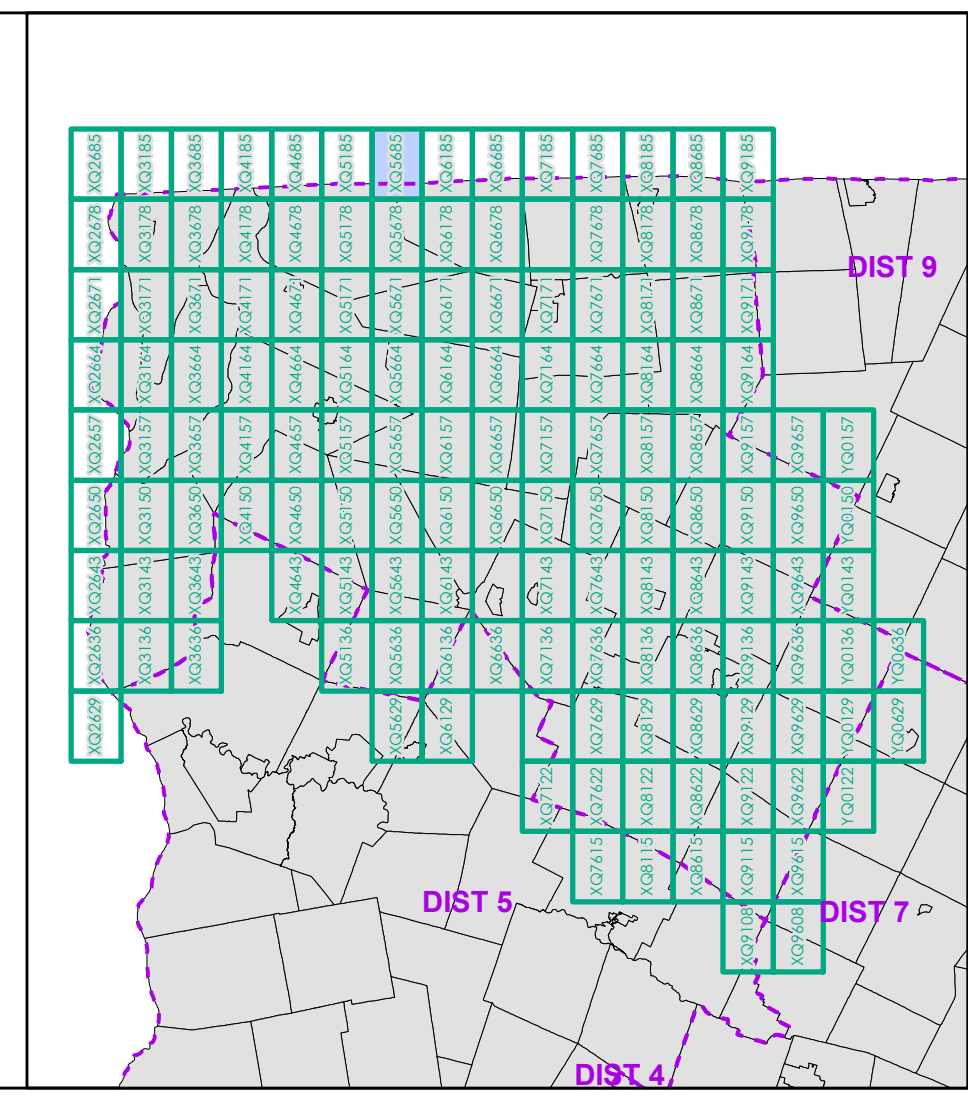
1,000 meter US National Grid
 North American Datum 1983
 Grid Zone Designation: 18T

Vermont State Plane Coordinate System
 North American Datum of 1983
 SPCS Zone Identifier: 4400
 Geodetic Reference System 80
 500-meter grid, Easting - Northing

Map generated: 11 August 2017

Contact information:
 Vermont Agency of Transportation, Mapping Section
 1 National Life Drive, Montpelier, VT 05633-5001
 Telephone: 802-828-2600

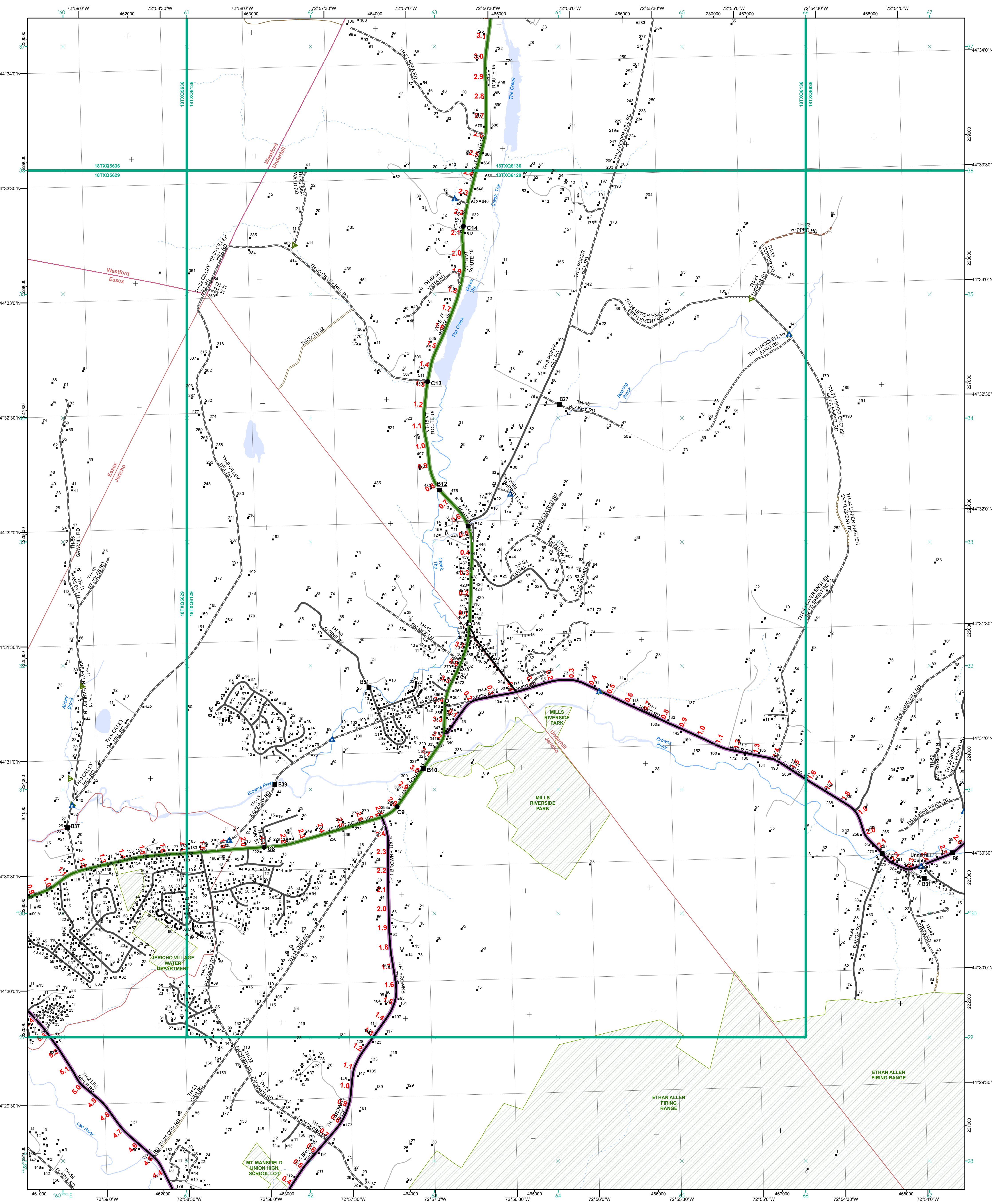
This map was funded in part through grants from the Federal Highway Administration, U.S. Department of Transportation. The representation of the authors expressed herein do not necessarily state or reflect those of the U.S. Department of Transportation.



0 0.2 0.4 0.6 0.8 Miles
 Scale 1:12,672 (printed size: 24 x 36 inches)

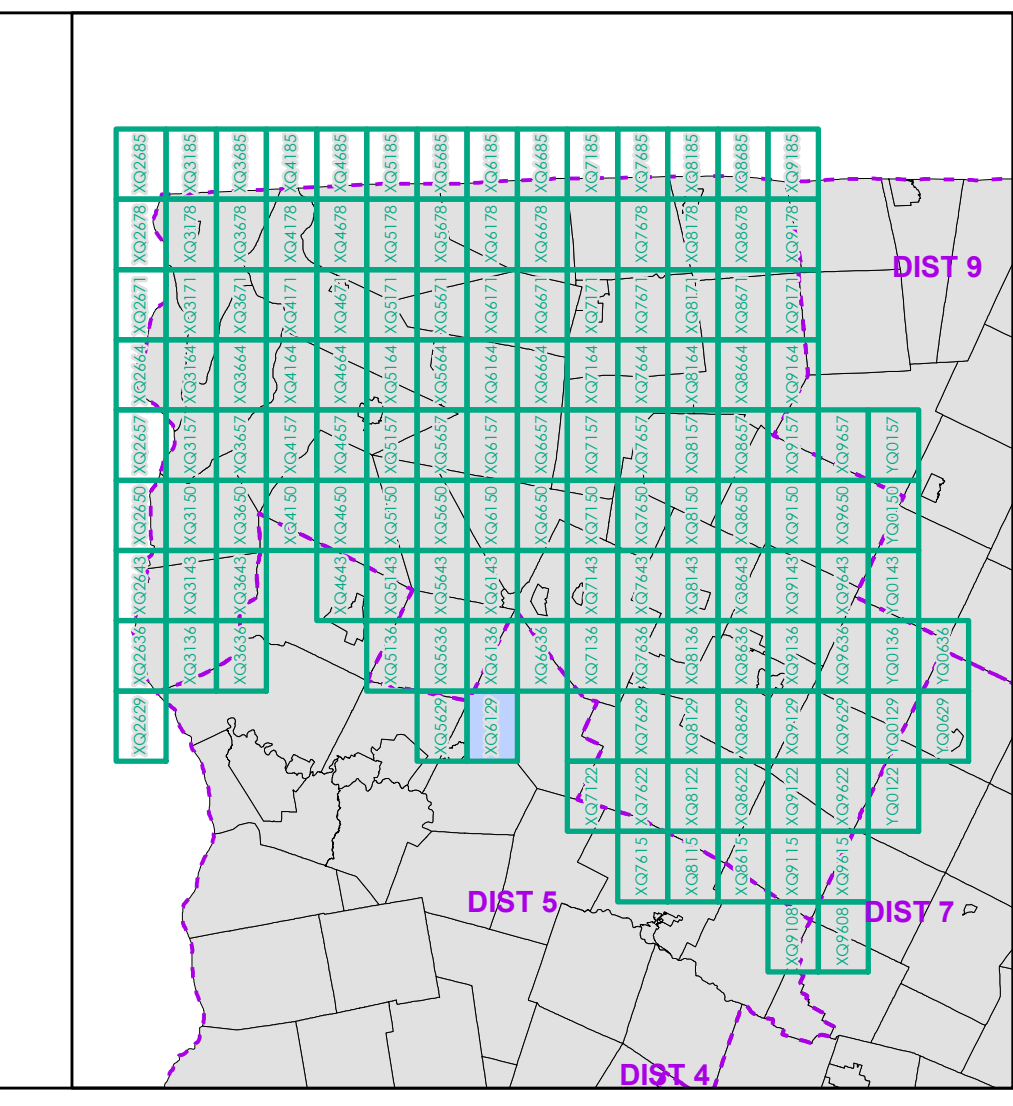
FIELD ASSESSMENT MAP SERIES
 USNG Page #: **18TXQ5685**
 Sheet ID: **QX5685**
 District: **8**

TOWNS INCLUDED ON SHEET
 Franklin
 Highgate



- Interstate
- Interstate Ramp
- Divided U.S. Highway
- U.S. Highway Ramp
- U.S. Highway
- State Highway - Paved
- State Highway - Gravel
- State Highway Ramp - Paved
- Class 1 - Paved
- Class 2 - Paved
- Class 2 - Gravel
- Class 2 - Graded Earth
- Class 3 - Paved
- Class 3 - Gravel
- Class 3 - Graded Earth
- Class 3 - Unimproved / Primitive
- Class 4 - Paved
- Class 4 - Gravel
- Class 4 - Graded Earth
- Class 4 - Unimproved / Primitive
- Class 4 - Impassable or Untraveled
- National or State Forest Highway
- Legal Trail
- Unconfirmed Legal Trail
- Private
- Discontinued
- Winter Road Closure

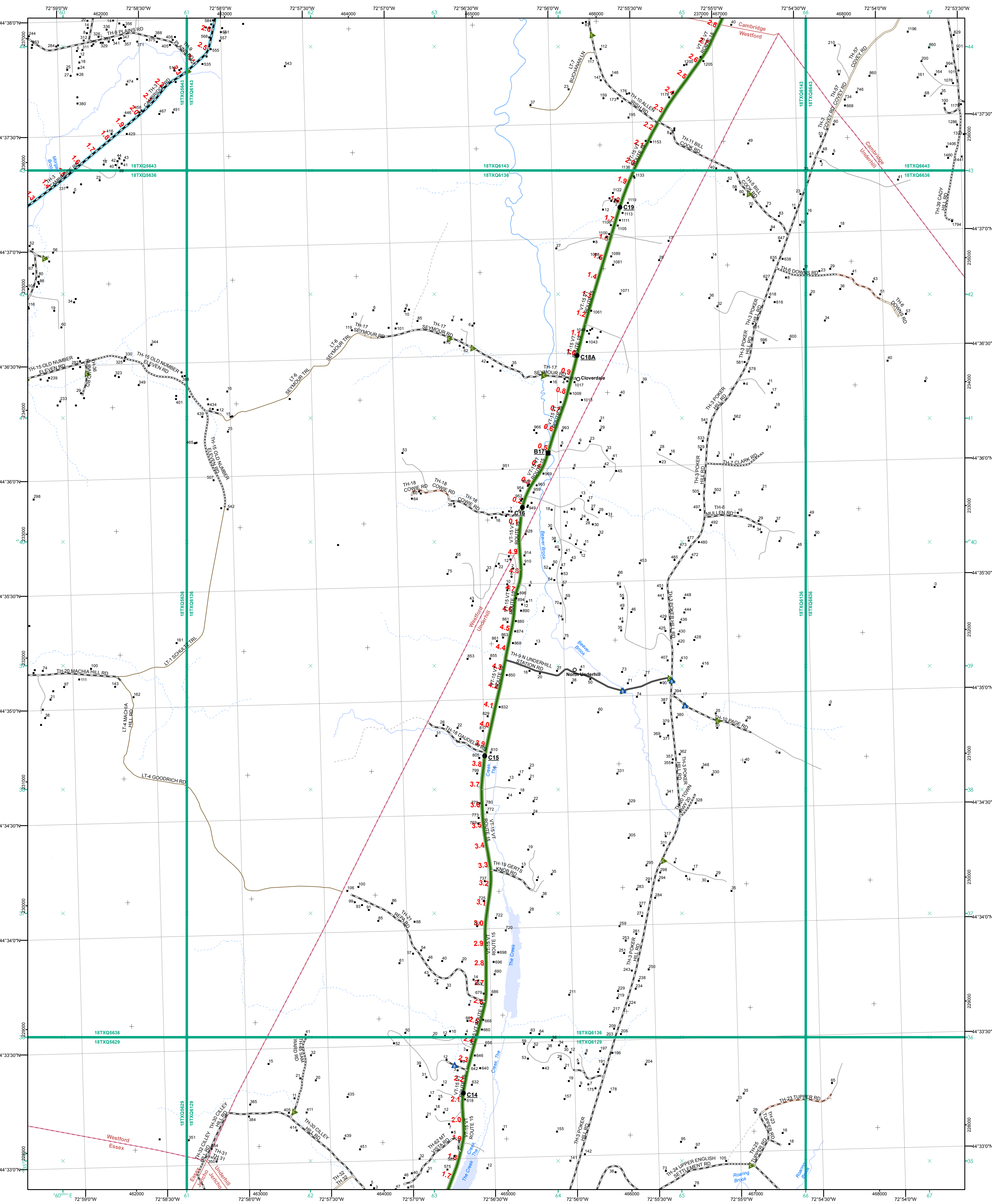
- Functional Class**
- 2 - Principal Arterial - Other Freeway
 - 3 - Principal Arterial - Other
 - 4 - Minor Arterial
 - 5 - Major Collector
 - 6 - Minor Collector
- 2.2 Distance along linear referenced highway (route log measure)**
- B20 / C20 State Bridge or Culvert Identifier**
B20 / C20 Town Bridge or Culvert Identifier
- 1,000 meter US National Grid**
 North American Datum 1983
 GZM Zone Designation: 18T
- Vermont State Plane Coordinate System**
 North American Datum of 1983
 SPCS Zone Identifier: 4400
 Geodetic Reference System 80
 500-meter grid, Easting - Northing
- Map generated: 11 August 2017
- Contact information:
 Vermont Agency of Transportation, Mapping Section
 1 National Life Drive, Montpelier, VT 05633-5001
 Telephone: 802-828-2600
- This map was funded in part through grants from the Federal Highway Administration, U.S. Department of Transportation. The representation of the authors expressed herein do not necessarily state or reflect those of the U.S. Department of Transportation.



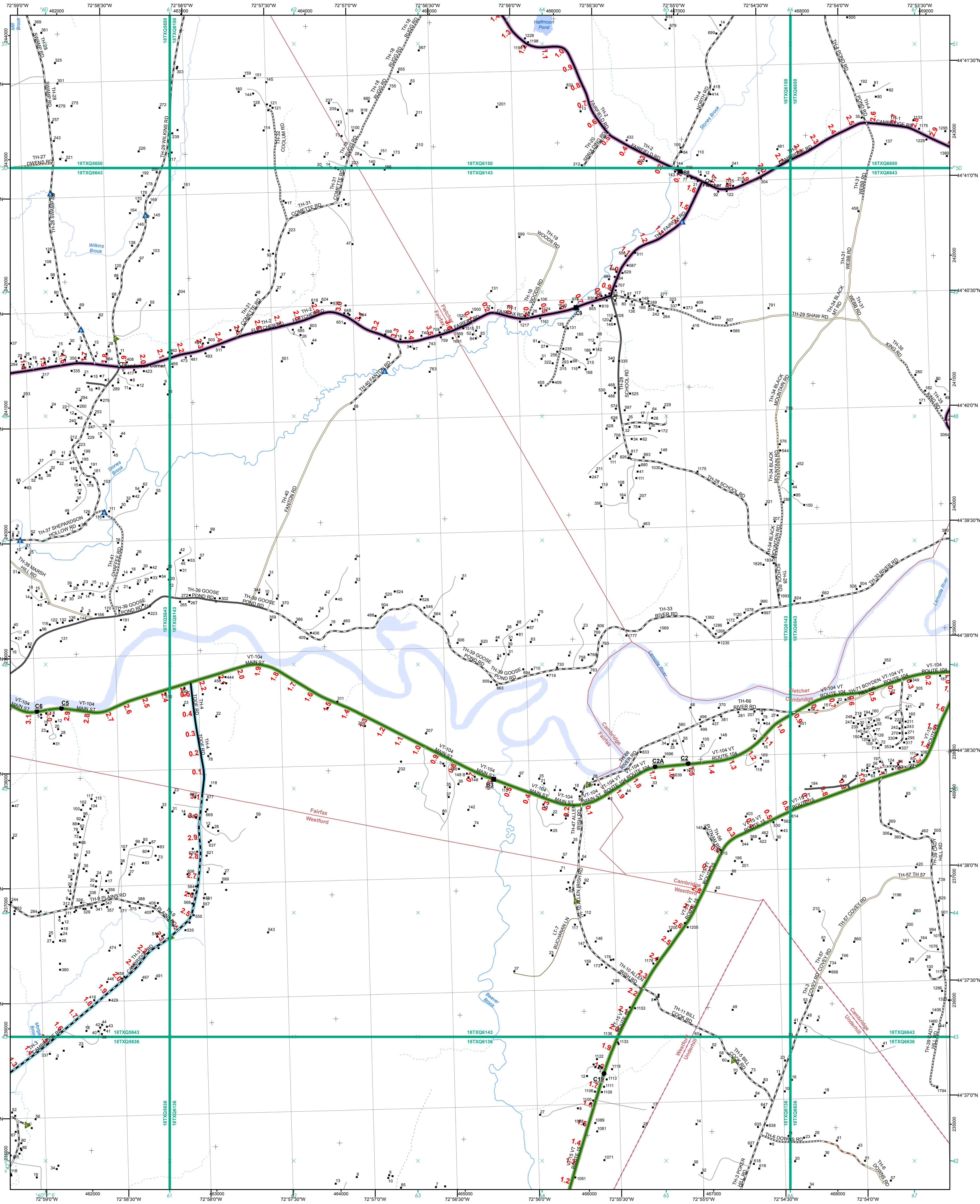
0 0.2 0.4 0.6 0.8 Miles
 Scale 1:12,672 (printed size: 24 x 36 inches)

FIELD ASSESSMENT MAP SERIES
 USNG Page #: 18TXQ6129
 Sheet ID: XQ6129
 District: 8

TOWNS INCLUDED ON SHEET
 Essex
 Jericho
 Jericho Village
 Underhill
 Westford



<ul style="list-style-type: none"> Interstate Interstate Ramp Divided U.S. Highway U.S. Highway Ramp U.S. Highway State Highway - Paved State Highway - Gravel State Highway Ramp - Paved Class 1 - Paved Class 2 - Paved Class 2 - Gravel Class 2 - Graded Earth Class 3 - Paved Class 3 - Gravel Class 3 - Graded Earth Class 3 - Unimproved / Primitive Class 4 - Paved Class 4 - Gravel Class 4 - Graded Earth Class 4 - Unimproved / Primitive Class 4 - Impassable or Untraveled National or State Forest Highway Legal Trail Unconfirmed Legal Trail Private Discontinued Winter Road Closure 	<p>Functional Class</p> <ul style="list-style-type: none"> 2 - Principal Arterial - Other Freeway 3 - Principal Arterial - Other 4 - Minor Arterial 5 - Major Collector 6 - Minor Collector <p>Railroad</p> <ul style="list-style-type: none"> Railroad Rail Trail Airport <p>Bridge-Culvert</p> <ul style="list-style-type: none"> State/Town Bridge or Culvert Greater than 20' State Bridge or Culvert 6' - 20' Bike Path Structure Town Bridge 6' - 20' Town Culvert 6' - 20' VTtrans Maintenance District Office <p>Other Symbols</p> <ul style="list-style-type: none"> Named Lake/Pond Unnamed Lake/Pond Named River-Stream Unnamed River-Stream Public Land - State/Municipal Green Mountain National Forest District Boundary Town Boundary 	<p>2.2 Distance along linear referenced highway (route log measure)</p> <p>B20 / C20 State Bridge or Culvert Identifier B20 / C20 Town Bridge or Culvert Identifier</p> <p>1,000 meter US National Grid North American Datum 1983 SPCS Zone Identifier: 4400 Geoidetic Reference System 80 500-meter grid, Easting - Northing</p> <p>Map generated: 11 August 2017</p> <p>Contact information: Vermont Agency of Transportation, Mapping Section 1 National Life Drive, Montpelier, VT 05633-5001 Telephone: 802-828-2600</p> <p>This map was funded in part through grants from the Federal Highway Administration, U.S. Department of Transportation. The representation of the authors expressed herein do not necessarily state or reflect those of the U. S. Department of Transportation.</p>	<p>0 0.2 0.4 0.6 0.8 Miles</p> <p>Scale 1:12,672 (printed size: 24 x 36 inches)</p> <p>FIELD ASSESSMENT MAP SERIES USNG Page #: 18TXQ6136 Sheet ID: XQ6136 District: 8</p> <p>TOWNS INCLUDED ON SHEET Cambridge Essex Jericho Underhill Westford</p>
--	--	--	---



Functional Class

- Interstate
- Interstate Ramp
- Divided U.S. Highway
- U.S. Highway Ramp
- U.S. Highway
- State Highway - Paved
- State Highway - Gravel
- State Highway Ramp - Paved
- Class 1 - Paved
- Class 2 - Paved
- Class 2 - Gravel
- Class 2 - Graded Earth
- Class 3 - Paved
- Class 3 - Gravel
- Class 3 - Graded Earth
- Class 3 - Unimproved / Primitive
- Class 4 - Paved
- Class 4 - Gravel
- Class 4 - Graded Earth
- Class 4 - Unimproved / Primitive
- Class 4 - Impassable or Untraveled
- National or State Forest Highway
- Legal Trail
- Unconfirmed Legal Trail
- Private
- Discontinued
- Winter Road Closure

2.2 Distance along linear referenced highway (route log measure)

B20 / C20 State Bridge or Culvert Identifier
B20 / C20 Town Bridge or Culvert Identifier

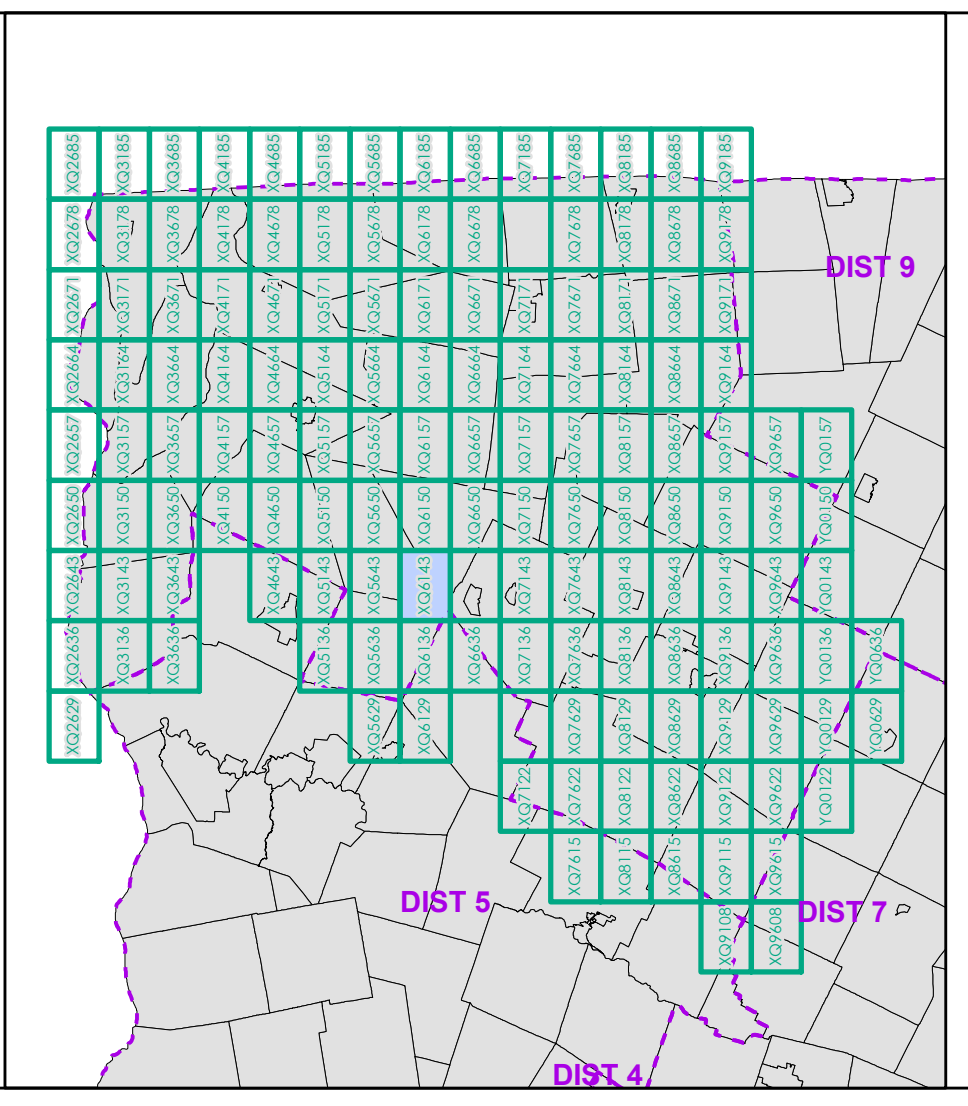
1,000 meter US National Grid
 North American Datum 1983
 Grid Zone Designation: 18T

Vermont State Plane Coordinate System
 North American Datum of 1983
 SPCS Zone Identifier: 4400
 Geodetic Reference System 80
 500-meter grid, Easting - Northing

Map generated: 11 August 2017

Contact information:
 Vermont Agency of Transportation, Mapping Section
 1 National Life Drive, Montpelier, VT 05633-5001
 Telephone: 802-828-2600

This map was funded in part through grants from the Federal Highway Administration, U.S. Department of Transportation. The representation of the authors expressed herein do not necessarily state or reflect those of the U. S. Department of Transportation.



0 0.2 0.4 0.6 0.8 Miles

Scale 1:12,672 (printed size: 24 x 36 inches)

FIELD ASSESSMENT MAP SERIES

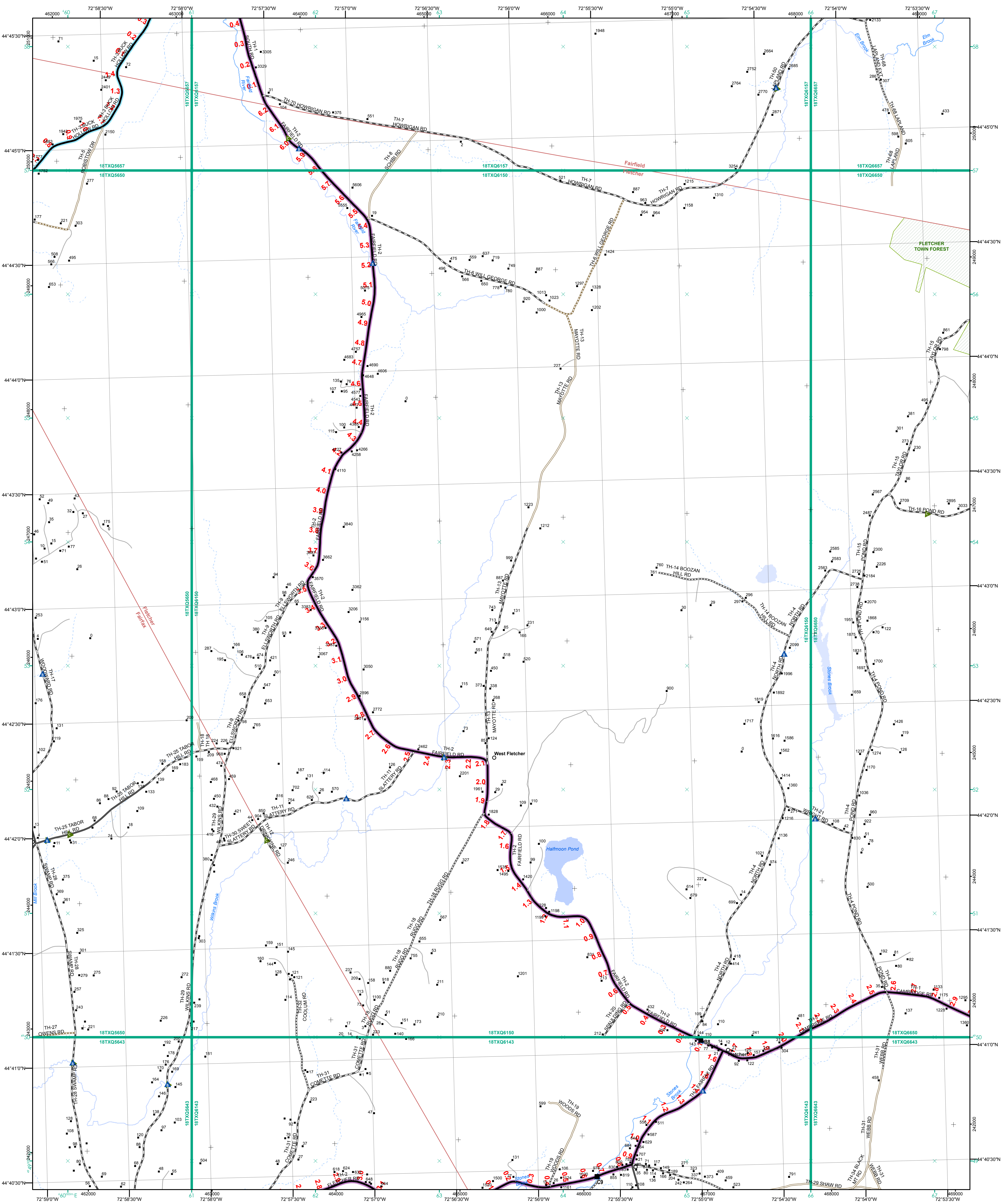
USNG Page #: **18TXQ6143**

Sheet ID: **QX6143**

District: **8**

TOWNS INCLUDED ON SHEET

Cambridge
 Fairfax
 Fletcher
 Underhill
 Westford



- Functional Class**
- Interstate
 - Interstate Ramp
 - Divided U.S. Highway
 - U.S. Highway Ramp
 - U.S. Highway
 - State Highway - Paved
 - State Highway - Gravel
 - State Highway Ramp - Paved
 - Class 1 - Paved
 - Class 2 - Paved
 - Class 2 - Gravel
 - Class 2 - Graded Earth
 - Class 3 - Paved
 - Class 3 - Gravel
 - Class 3 - Graded Earth
 - Class 3 - Unimproved / Primitive
 - Class 4 - Paved
 - Class 4 - Gravel
 - Class 4 - Graded Earth
 - Class 4 - Unimproved / Primitive
 - Class 4 - Impassable or Untraveled
 - National or State Forest Highway
 - Legal Trail
 - Unconfirmed Legal Trail
 - Private
 - Discontinued
 - Winter Road Closure
- Principal Class**
- 2 - Principal Arterial - Other Freeway
 - 3 - Principal Arterial - Other
 - 4 - Minor Arterial
 - 5 - Major Collector
 - 6 - Minor Collector
- Railroad**
- Railroad
 - Rail Trail
 - Airport
- Bridge-Culvert**
- State/Town Bridge or Culvert Greater than 20'
 - State Bridge or Culvert 6' - 20'
 - Bike Path Structure
 - Town Bridge 6' - 20'
 - Town Culvert 6' - 20'
 - VTrans Maintenance District Office
 - Named Lake-Pond
 - Unnamed Lake-Pond
 - Named River-Stream
 - Unnamed River-Stream
 - Public Land - State/Municipal
 - Green Mountain National Forest
 - District Boundary
 - Town Boundary

2.2 Distance along linear referenced highway (route log measure)

B20 / C20 State Bridge or Culvert Identifier
B20 / C20 Town Bridge or Culvert Identifier

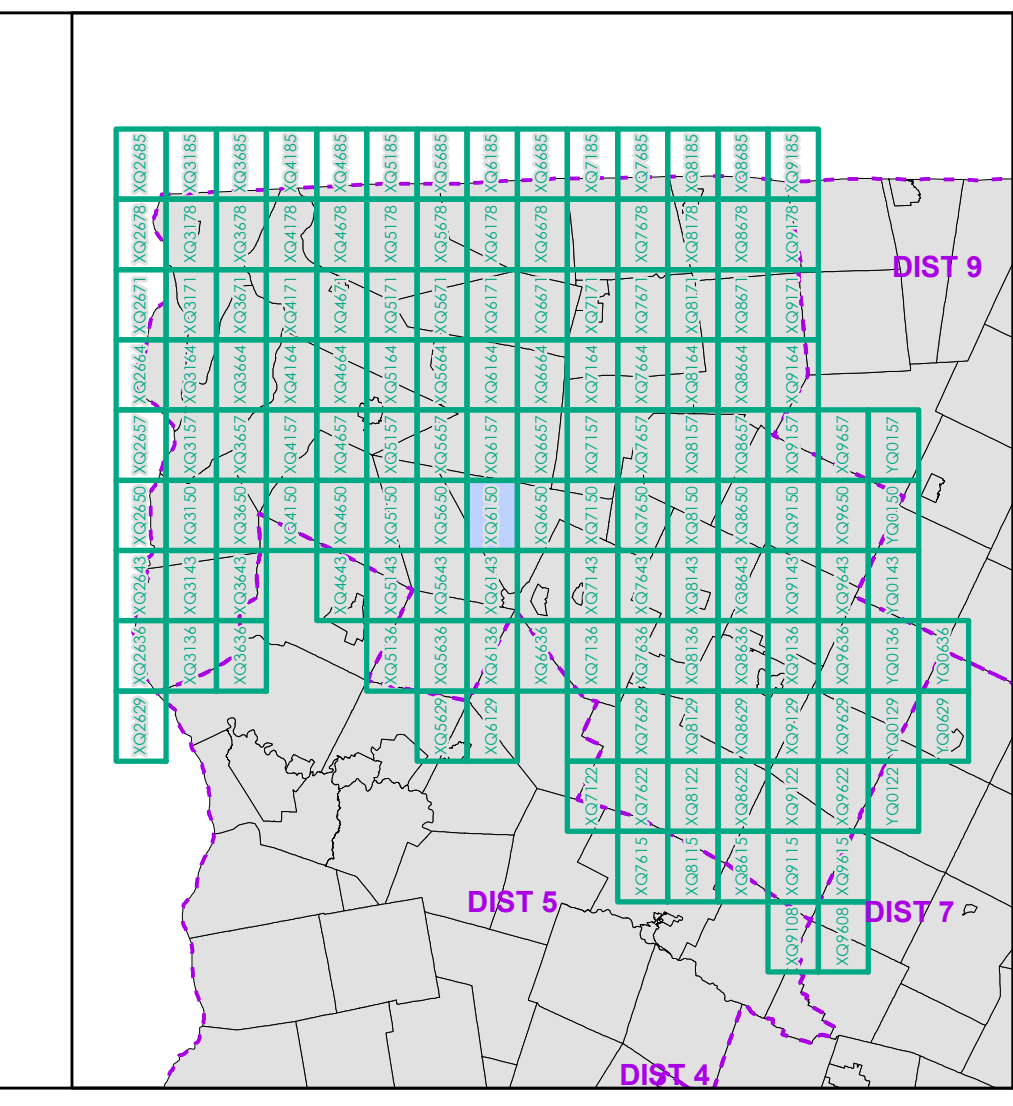
1,000 meter US National Grid
North American Datum 1983
Geoid Zone Designation: 18T

Vermont State Plane Coordinate System
North American Datum of 1983
SPCS Zone Identifier: 4400
Geoidic Reference System 80
500-meter grid, Easting - Northing

Map generated: 11 August 2017

Contact information:
Vermont Agency of Transportation, Mapping Section
1 National Life Drive, Montpelier, VT 05633-5001
Telephone: 802-828-2600

This map was funded in part through grants from the Federal Highway Administration, U.S. Department of Transportation. The representation of the authors expressed herein do not necessarily state or reflect those of the U.S. Department of Transportation.



0 0.2 0.4 0.6 0.8 Miles

Scale 1:12,672 (printed size: 24 x 36 inches)

FIELD ASSESSMENT MAP SERIES

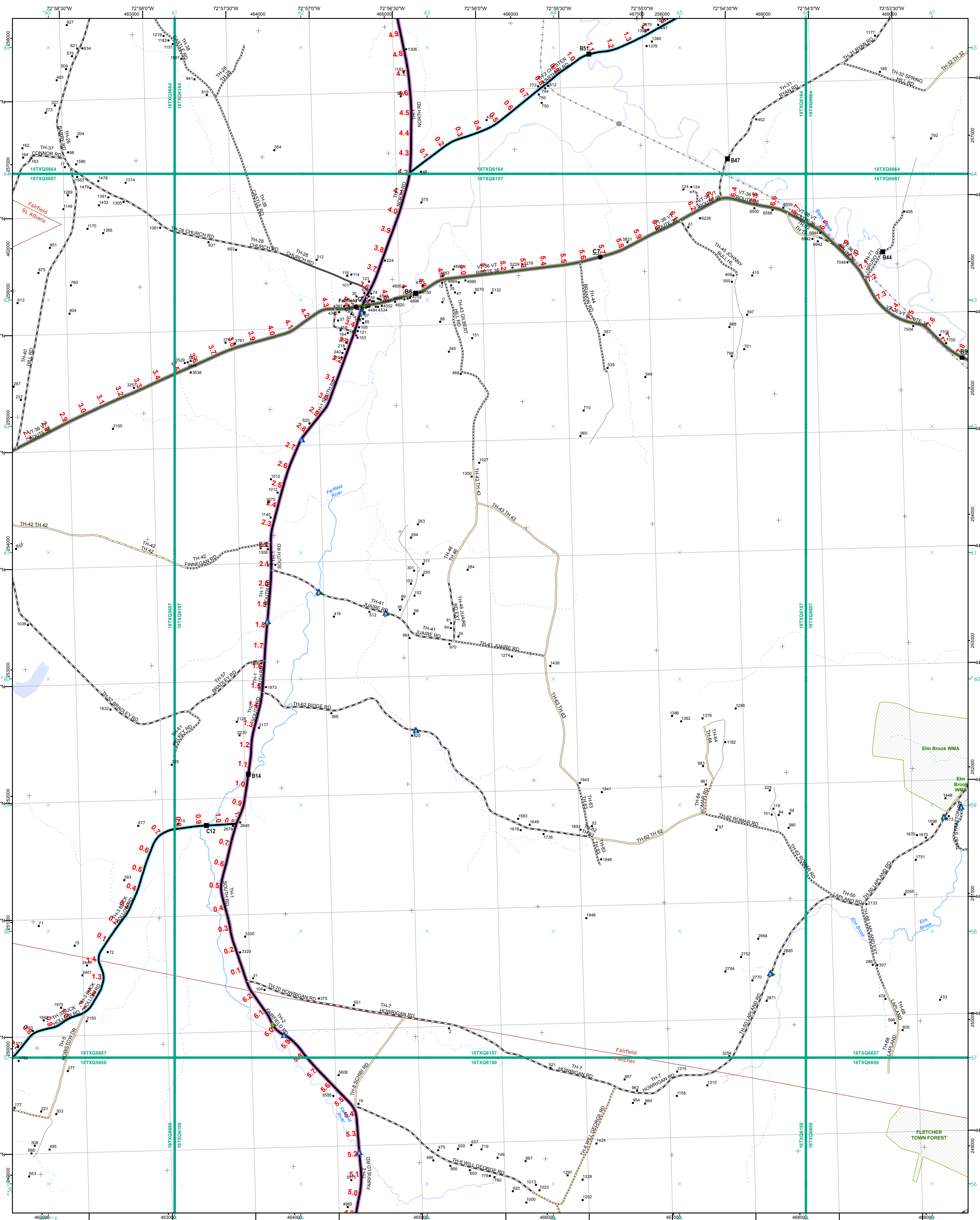
USNG Page #: 18TXQ6150

Sheet ID: QX6150

District: 8

TOWNS INCLUDED ON SHEET

Fairfax
Fairfield
Fletcher



- | | |
|---|--|
| <ul style="list-style-type: none"> — Interstate — Divided U.S. Highway — U.S. Highway Ramp — U.S. Highway — State Highway - Paved — State Highway - Gravel — State Highway Ramp - Paved — Class 1 - Paved — Class 2 - Paved — Class 2 - Gravel — Class 2 - Graded Earth — Class 3 - Paved — Class 3 - Gravel — Class 3 - Graded Earth — Class 3 - Unimproved / Primitive — Class 4 - Paved — Class 4 - Gravel — Class 4 - Graded Earth — Class 4 - Unimproved / Primitive — Class 4 - Impassable or Untraveled — National or State Forest Highway — Legal Trail — Unconfirmed Legal Trail — Private — Discontinued — Winter Road Closure | <p>Functional Class</p> <ul style="list-style-type: none"> — 2 - Principal Arterial - Other Freeway — 3 - Principal Arterial - Other — 4 - Minor Arterial — 5 - Major Collector — 6 - Minor Collector <p>Railroad</p> <ul style="list-style-type: none"> — Railroad — Rail Trail — Airport <p>Bridge-Culvert</p> <ul style="list-style-type: none"> — State/Town Bridge or Culvert Greater than 20' — State Bridge or Culvert 6' - 20' — Bike Path Structure — Town Bridge 6' - 20' — Town Culvert 6' - 20' — VTtrans Maintenance District Office <p>Other Features</p> <ul style="list-style-type: none"> — Named Lake-Pond — Unnamed Lake-Pond — Named River-Stream — Unnamed River-Stream — Public Land - State/Municipal — Green Mountain National Forest — District Boundary — Town Boundary |
|---|--|

2.2 Distance along linear referenced highway (route log measure)

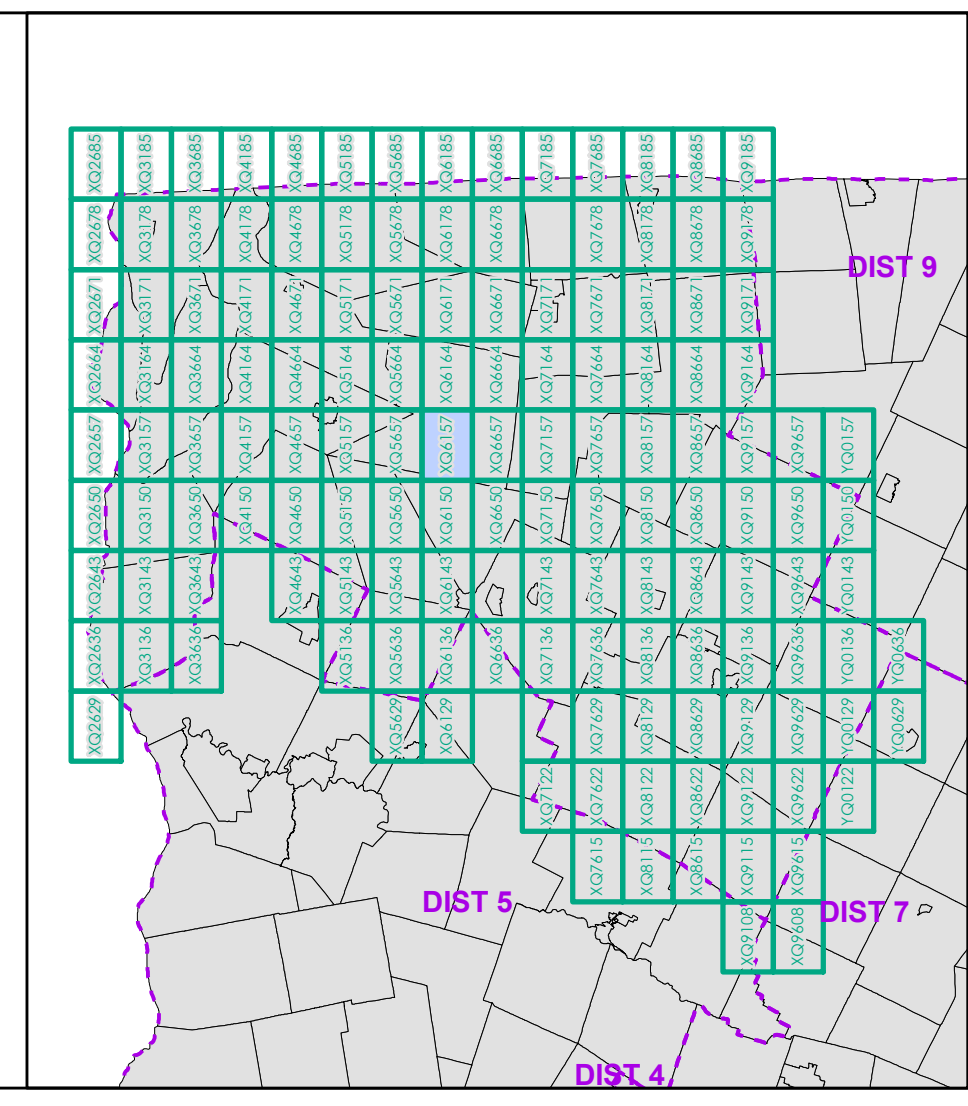
B20 / C20 State Bridge or Culvert Identifier
B20 / C20 Town Bridge or Culvert Identifier

1,000 meter US National Grid
 North American Datum 1983
 SPCS Zone Identifier: 4400
 Geoidetic Reference System 80
 500-meter grid, Easting - Northing

Map generated: 11 August 2017

Contact information:
 Vermont Agency of Transportation, Mapping Section
 1 National Life Drive, Montpelier, VT 05633-5001
 Telephone: 802-828-2600

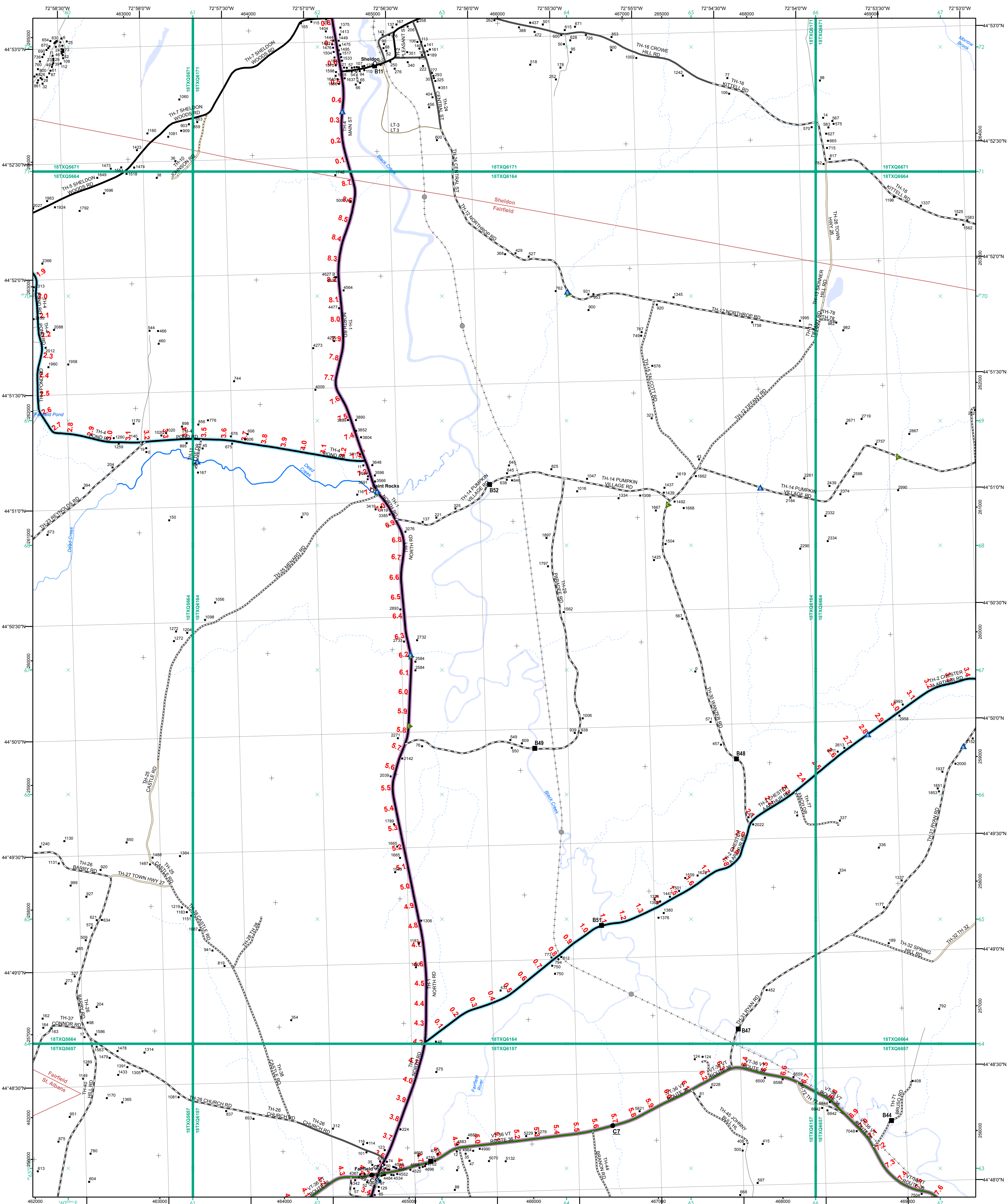
This map was funded in part through grants from the Federal Highway Administration, U.S. Department of Transportation. The representation of the authors expressed herein do not necessarily state or reflect those of the U.S. Department of Transportation.



0 0.2 0.4 0.6 0.8 Miles
 Scale 1:12,672 (printed size: 24 x 36 inches)

FIELD ASSESSMENT MAP SERIES
 USNG Page #: **18TXQ6157**
 Sheet ID: **QX6157**
 District: **8**

TOWNS INCLUDED ON SHEET
 Fairfield
 Fletcher
 St. Albans



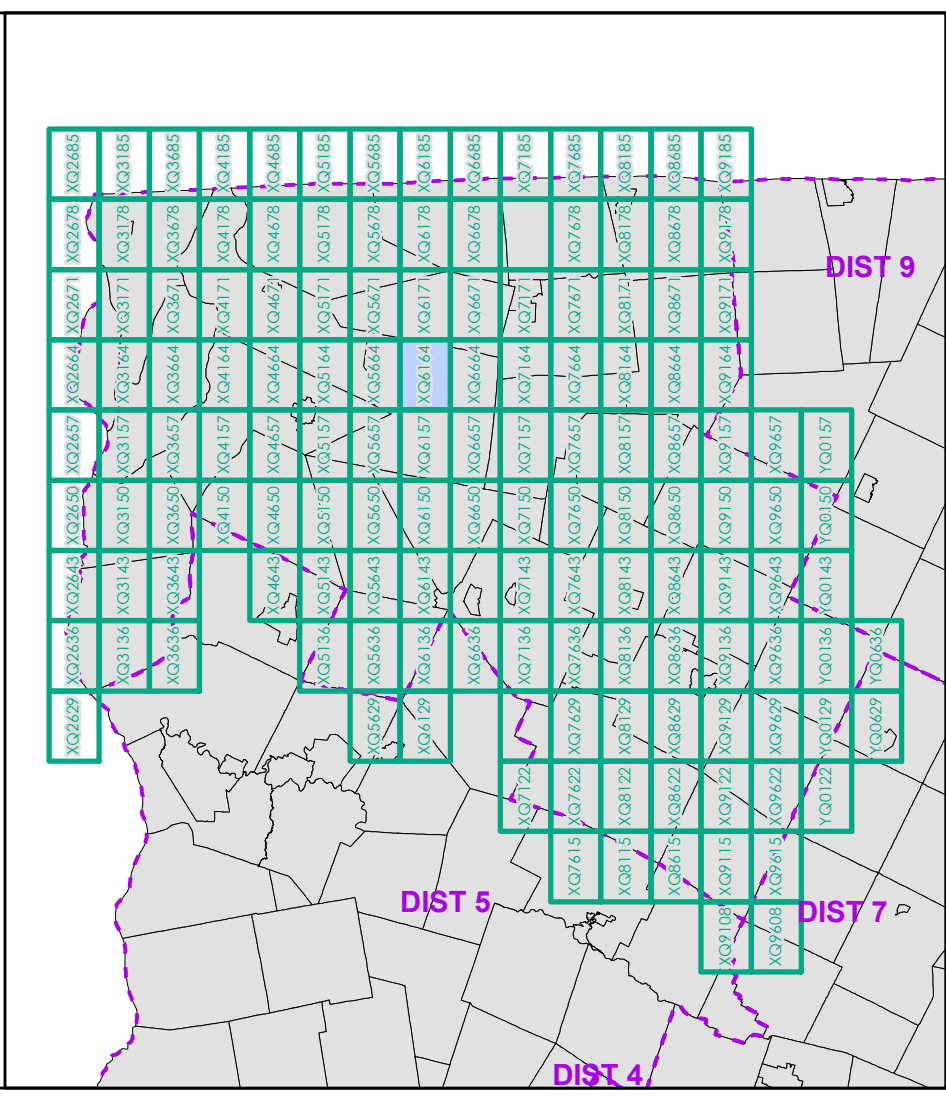
- Functional Class**
- Interstate
 - Interstate Ramp
 - Divided U.S. Highway
 - U.S. Highway Ramp
 - U.S. Highway
 - State Highway - Paved
 - State Highway - Gravel
 - State Highway Ramp - Paved
 - Class 1 - Paved
 - Class 2 - Paved
 - Class 2 - Gravel
 - Class 2 - Graded Earth
 - Class 3 - Paved
 - Class 3 - Gravel
 - Class 3 - Graded Earth
 - Class 3 - Unimproved / Primitive
 - Class 4 - Paved
 - Class 4 - Gravel
 - Class 4 - Graded Earth
 - Class 4 - Unimproved / Primitive
 - Class 4 - Impassable or Untraveled
 - National or State Forest Highway
 - Legal Trail
 - Unconfirmed Legal Trail
 - Private
 - Discontinued
 - Winter Road Closure
- 2.2 Distance along linear referenced highway (route log measure)**
- B20 / C20 State Bridge or Culvert Identifier
 - B20 / C20 Town Bridge or Culvert Identifier
- Railroad**
- Railroad
 - Rail Trail
 - Airport
- Bridge-Culvert**
- State/Town Bridge or Culvert Greater than 20'
 - State Bridge or Culvert 6' - 20'
 - Bike Path Structure
 - Town Bridge 6' - 20'
 - Town Culvert 6' - 20'
 - VT Trans Maintenance District Office
- Named Water-Stream**
- Named Lake-Pond
 - Unnamed Lake-Pond
 - Named River-Stream
 - Unnamed River-Stream
- Public Land - State/Municipal**
- Green Mountain National Forest
 - District Boundary
 - Town Boundary

1,000 meter US National Grid
 North American Datum 1983
 SPCS Zone Identifier: 4400
 Geoid Reference System 80
 500-meter grid, Easting - Northing

Map generated: 11 August 2017

Contact information:
 Vermont Agency of Transportation, Mapping Section
 1 National Life Drive, Montpelier, VT 05633-5001
 Telephone: 802-828-2600

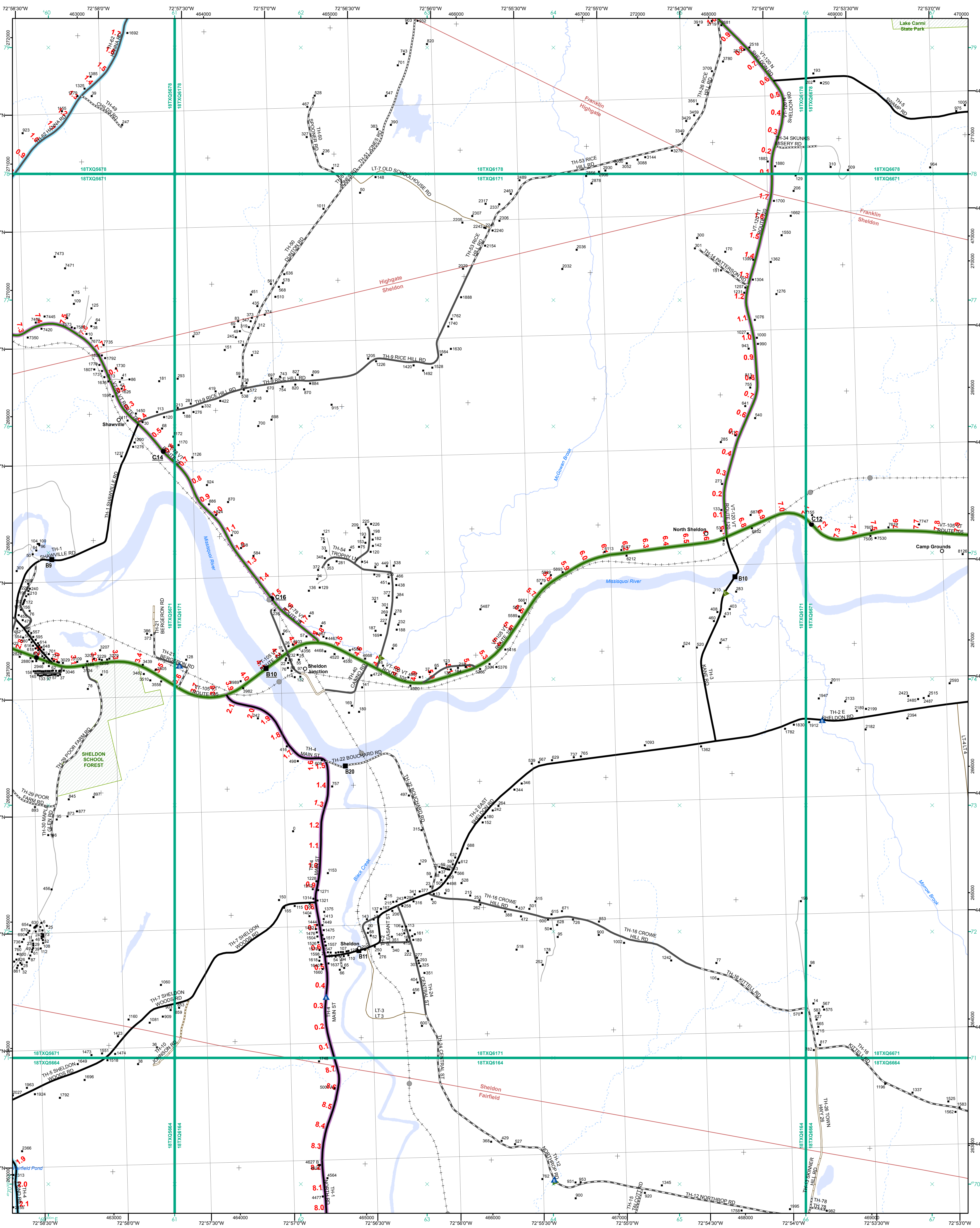
This map was funded in part through grants from the Federal Highway Administration, U.S. Department of Transportation. The representation of the authors expressed herein do not necessarily state or reflect those of the U.S. Department of Transportation.



0 0.2 0.4 0.6 0.8 Miles
 Scale 1:12,672 (printed size: 24 x 36 inches)

FIELD ASSESSMENT MAP SERIES
 USNG Page #: 18TXQ6164
 Sheet ID: XQ6164
 District: 8

TOWNS INCLUDED ON SHEET
 Fairfield
 Sheldon
 St. Albans



- | | |
|--|--|
| <ul style="list-style-type: none"> Interstate Divided U.S. Highway U.S. Highway Ramp U.S. Highway State Highway - Paved State Highway - Gravel State Highway Ramp - Paved Class 1 - Paved Class 2 - Paved Class 2 - Gravel Class 2 - Graded Earth Class 3 - Paved Class 3 - Gravel Class 3 - Graded Earth Class 3 - Unimproved / Primitive Class 4 - Paved Class 4 - Gravel Class 4 - Graded Earth Class 4 - Unimproved / Primitive Class 4 - Impassable or Untraveled National or State Forest Highway Legal Trail Unconfirmed Legal Trail Private Discontinued Winter Road Closure | <ul style="list-style-type: none"> Functional Class 2 - Principal Arterial - Other Freeway 3 - Principal Arterial - Other 4 - Minor Arterial 5 - Major Collector 6 - Minor Collector |
|--|--|

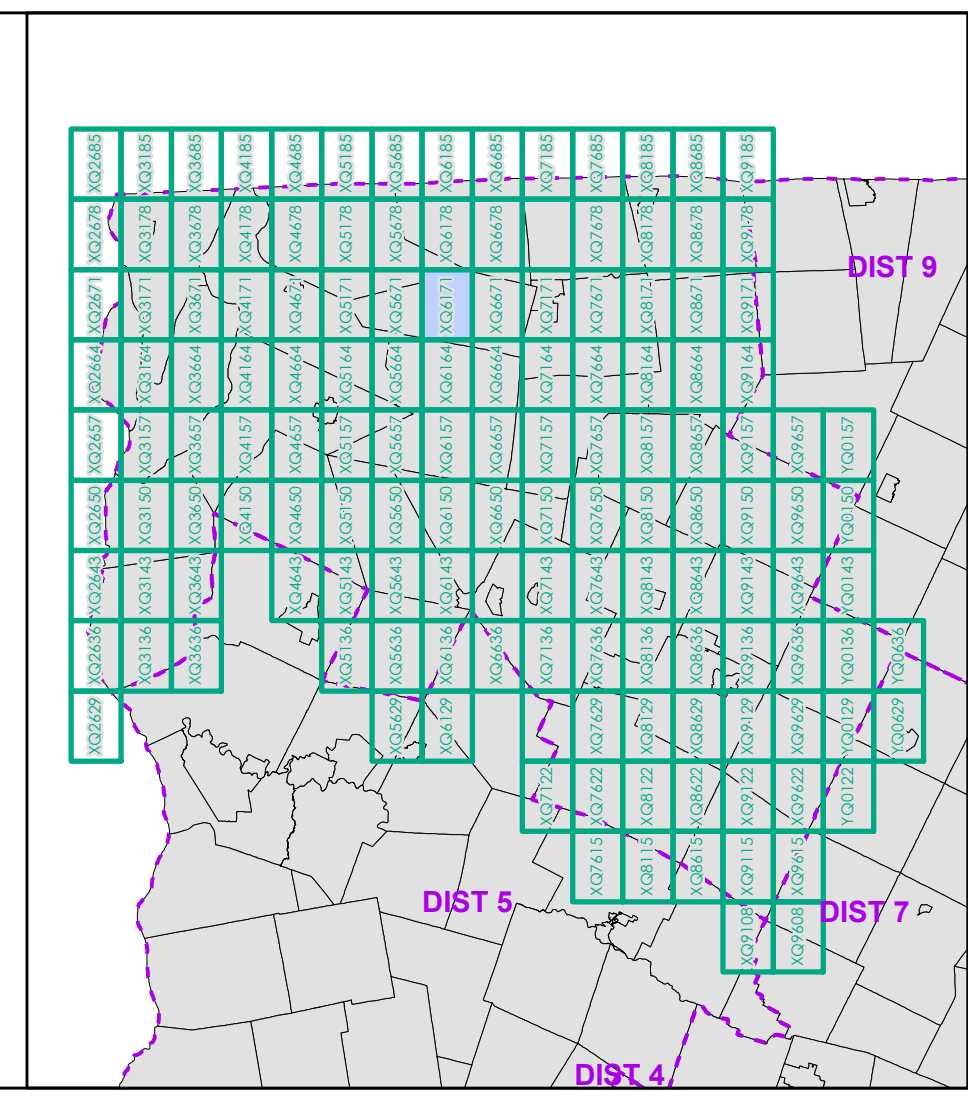
2.2 Distance along linear referenced highway (route log measure)
 B20 / C20 State Bridge or Culvert Identifier
 B20 / C20 Town Bridge or Culvert Identifier

1,000 meter US National Grid
 North American Datum 1983
 Geoid: Zone Designation: 18T
 Vermont State Plane Coordinate System
 North American Datum of 1983
 SPCS Zone Identifier: 4400
 Geoidic Reference System 80
 500-meter grid, Easting - Northing

Map generated: 11 August 2017

Contact information:
 Vermont Agency of Transportation, Mapping Section
 1 National Life Drive, Montpelier, VT 05633-5001
 Telephone: 802-828-2600

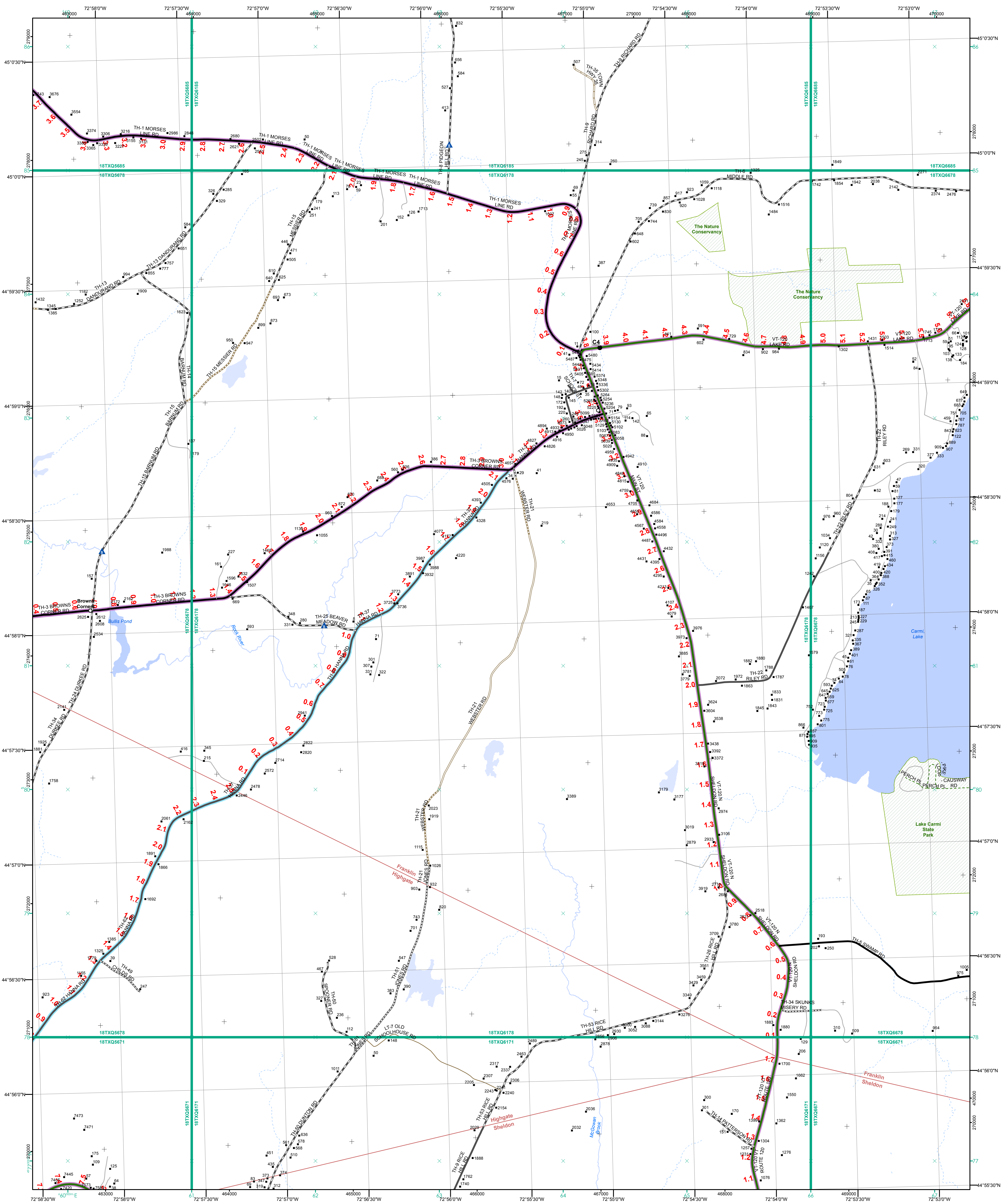
This map was funded in part through grants from the Federal Highway Administration, U.S. Department of Transportation. The representation of the authors expressed herein do not necessarily state or reflect those of the U.S. Department of Transportation.



0 0.2 0.4 0.6 0.8 Miles
 Scale 1:12,672 (printed size: 24 x 36 inches)

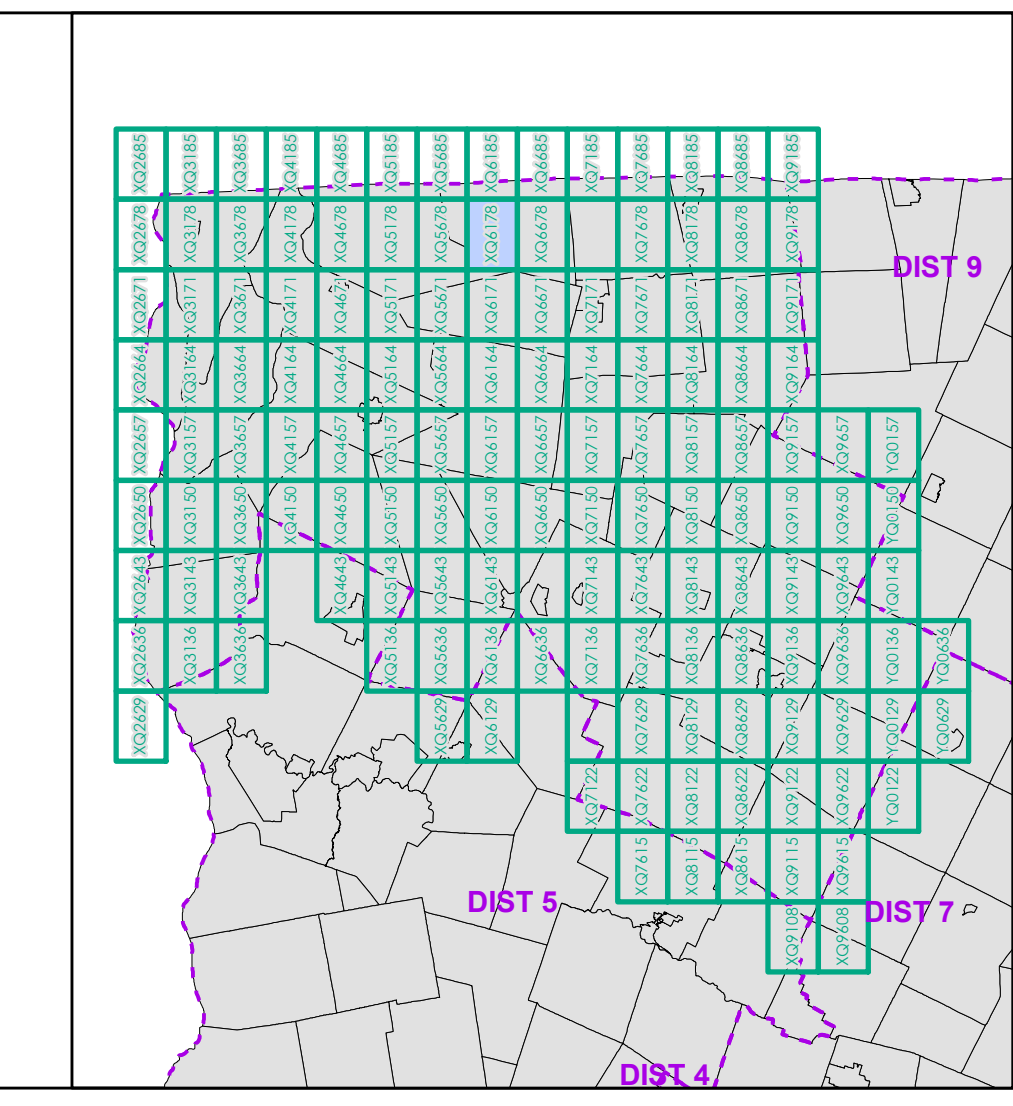
FIELD ASSESSMENT MAP SERIES
 USNG Page #: 18TXQ6171
 Sheet ID: XQ6171
 District: 8

TOWNS INCLUDED ON SHEET
 Fairfield
 Franklin
 Highgate
 Sheldon



- Interstate
- Interstate Ramp
- Divided U.S. Highway
- U.S. Highway Ramp
- U.S. Highway
- State Highway - Paved
- State Highway - Gravel
- State Highway Ramp - Paved
- Class 1 - Paved
- Class 2 - Paved
- Class 2 - Gravel
- Class 2 - Graded Earth
- Class 3 - Paved
- Class 3 - Gravel
- Class 3 - Graded Earth
- Class 3 - Unimproved / Primitive
- Class 4 - Paved
- Class 4 - Gravel
- Class 4 - Graded Earth
- Class 4 - Unimproved / Primitive
- Class 4 - Impassable or Untraveled
- National or State Forest Highway
- Legal Trail
- Unconfirmed Legal Trail
- Private
- Discontinued
- Winter Road Closure

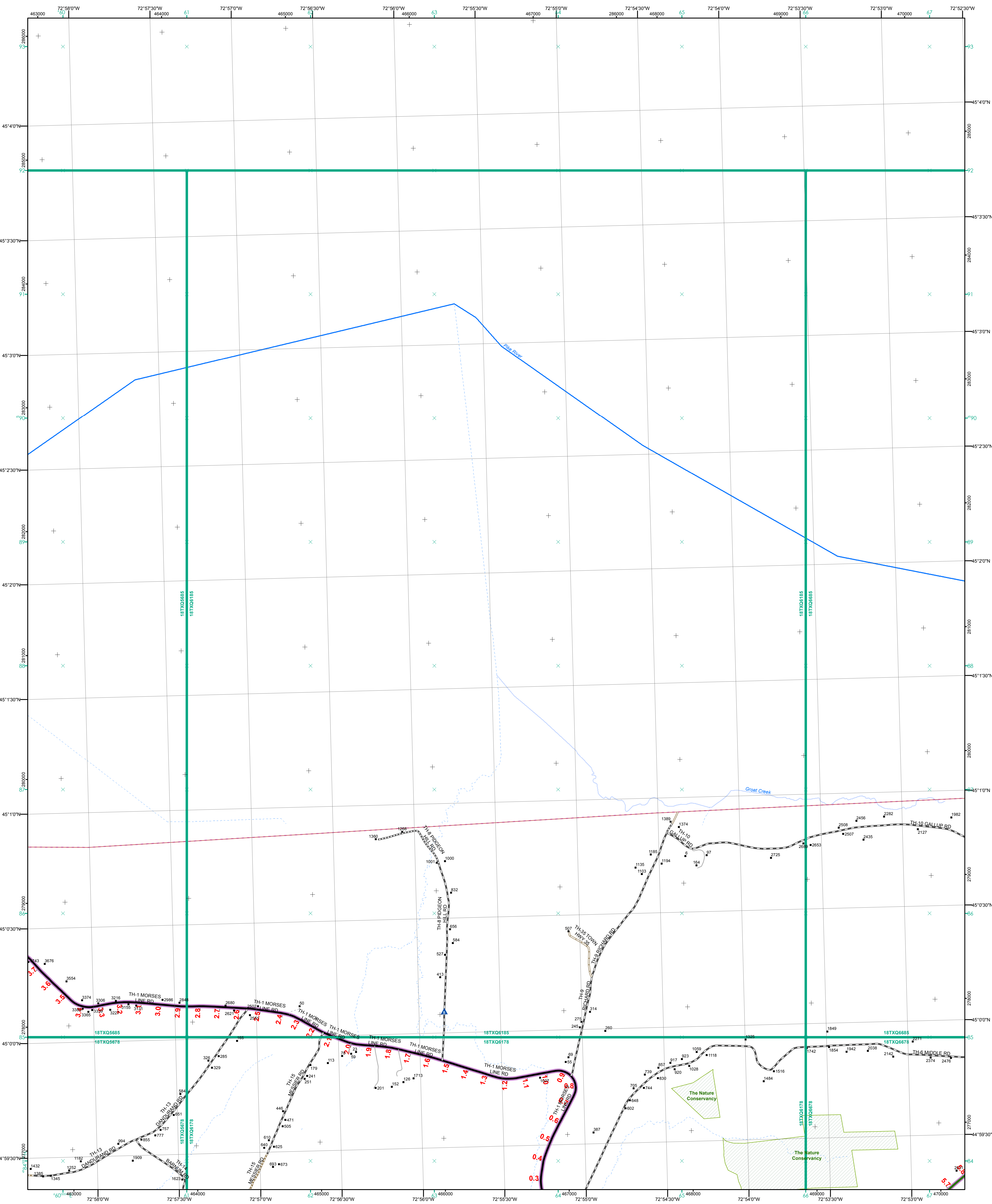
- Functional Class**
 - 2 - Principal Arterial - Other Freeway
 - 3 - Principal Arterial - Other
 - 4 - Minor Arterial
 - 5 - Major Collector
 - 6 - Minor Collector
 - Railroad**
 - Railroad
 - Rail Trail
 - Airport
 - Bridge-Culvert**
 - State/Town Bridge or Culvert Greater than 20'
 - State Bridge or Culvert 6' - 20'
 - Bike Path Structure
 - Town Bridge 6' - 20'
 - Town Culvert 6' - 20'
 - VTtrans Maintenance District Office
 - Named Lake-Pond
 - Unnamed Lake-Pond
 - Named River-Stream
 - Unnamed River-Stream
 - Public Land - State/Municipal
 - Green Mountain National Forest
 - District Boundary
 - Town Boundary
- 2.2 Distance along linear referenced highway (route log measure)
- B20 / C20 State Bridge or Culvert Identifier
B20 / C20 Town Bridge or Culvert Identifier
- 1,000 meter US National Grid
North American Datum 1983
Grid Zone Designation: 18T
- Vermont State Plane Coordinate System
North American Datum of 1983
SPCS Zone Identifier: 4400
Geoidetic Reference System 80
500-meter grid, Easting - Northing
- Map generated: 11 August 2017
- Contact information:
Vermont Agency of Transportation, Mapping Section
1 National Life Drive, Montpelier, VT 05633-5001
Telephone: 802-828-2600
- This map was funded in part through grants from the Federal Highway Administration, U.S. Department of Transportation. The representation of the authors expressed herein do not necessarily state or reflect those of the U.S. Department of Transportation.



0 0.2 0.4 0.6 0.8 Miles
Scale 1:12,672 (printed size: 24 x 36 inches)

FIELD ASSESSMENT MAP SERIES
USNG Page #: 18TXQ6178
Sheet ID: XQ6178
District: 8

TOWNS INCLUDED ON SHEET
Franklin
Highgate
Sheldon



- Interstate
- Interstate Ramp
- Divided U.S. Highway
- U.S. Highway Ramp
- U.S. Highway
- State Highway - Paved
- State Highway - Gravel
- State Highway Ramp - Paved
- Class 1 - Paved
- Class 2 - Paved
- Class 2 - Gravel
- Class 2 - Graded Earth
- Class 3 - Paved
- Class 3 - Gravel
- Class 3 - Graded Earth
- Class 3 - Unimproved / Primitive
- Class 4 - Paved
- Class 4 - Gravel
- Class 4 - Graded Earth
- Class 4 - Unimproved / Primitive
- Class 4 - Impassable or Untraveled
- National or State Forest Highway
- Legal Trail
- Unconfirmed Legal Trail
- Private
- Discontinued
- Winter Road Closure

Functional Class

- 2 - Principal Arterial - Other Freeway
- 3 - Principal Arterial - Other
- 4 - Minor Arterial
- 5 - Major Collector
- 6 - Minor Collector

Railroad

- Railroad
- Rail Trail
- Airport

Bridge-Culvert

- State/Town Bridge or Culvert Greater than 20'
- State Bridge or Culvert 6' - 20'
- Bike Path Structure
- Town Bridge 6' - 20'
- Town Culvert 6' - 20'
- VTrans Maintenance District Office

Other Features

- Named Lake-Pond
- Unnamed Lake-Pond
- Named River-Stream
- Unnamed River-Stream
- Public Land - State/Municipal
- Green Mountain National Forest
- District Boundary
- Town Boundary

2.2 Distance along linear referenced highway (route log measure)

B20 / C20 State Bridge or Culvert Identifier
B20 / C20 Town Bridge or Culvert Identifier

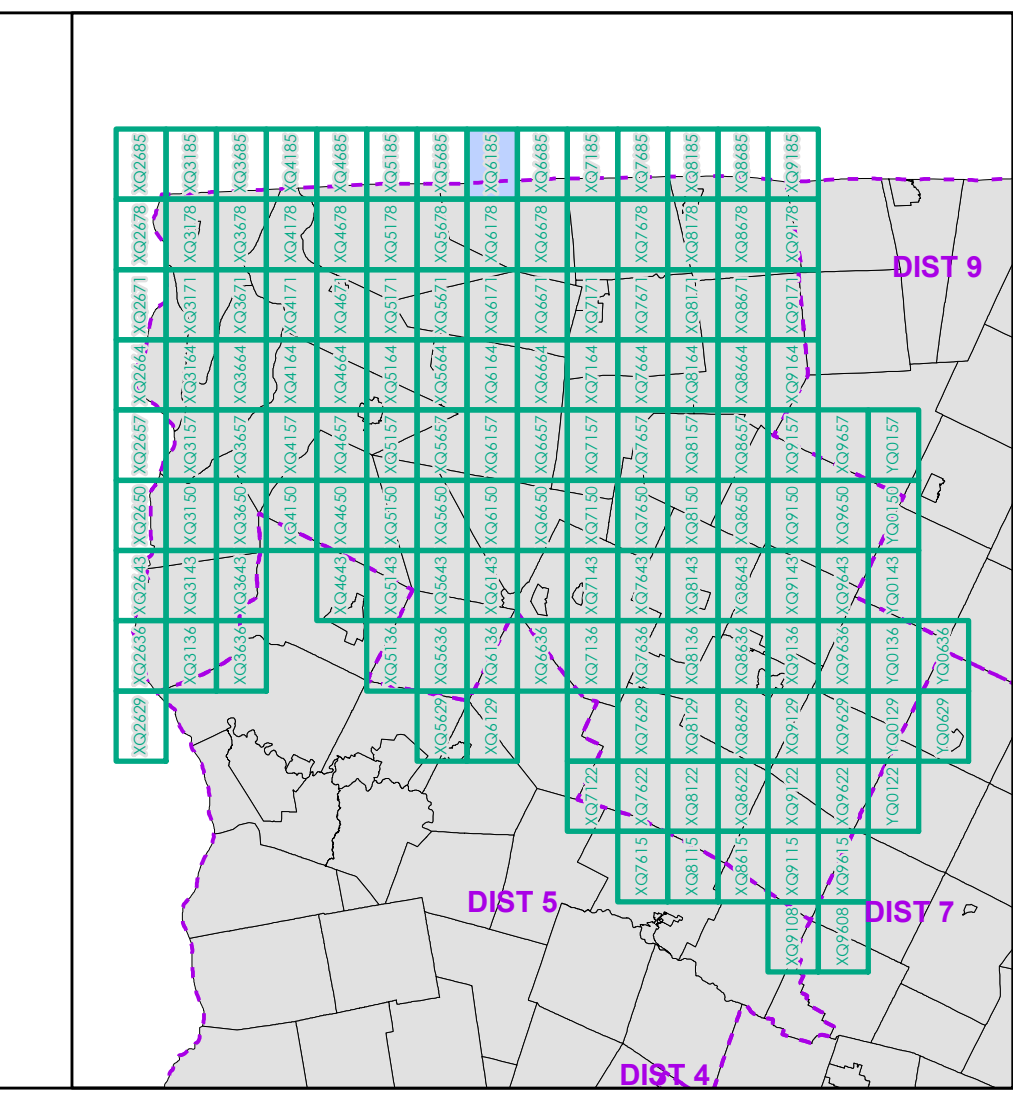
1,000 meter US National Grid
North American Datum 1983
Grid Zone Designation: 18T

Vermont State Plane Coordinate System
North American Datum of 1983
SPCS Zone Identifier: 4400
Geodetic Reference System 80
500-meter grid, Easting - Northing

Map generated: 11 August 2017

Contact information:
Vermont Agency of Transportation, Mapping Section
1 National Life Drive, Montpelier, VT 05633-5001
Telephone: 802-828-2600

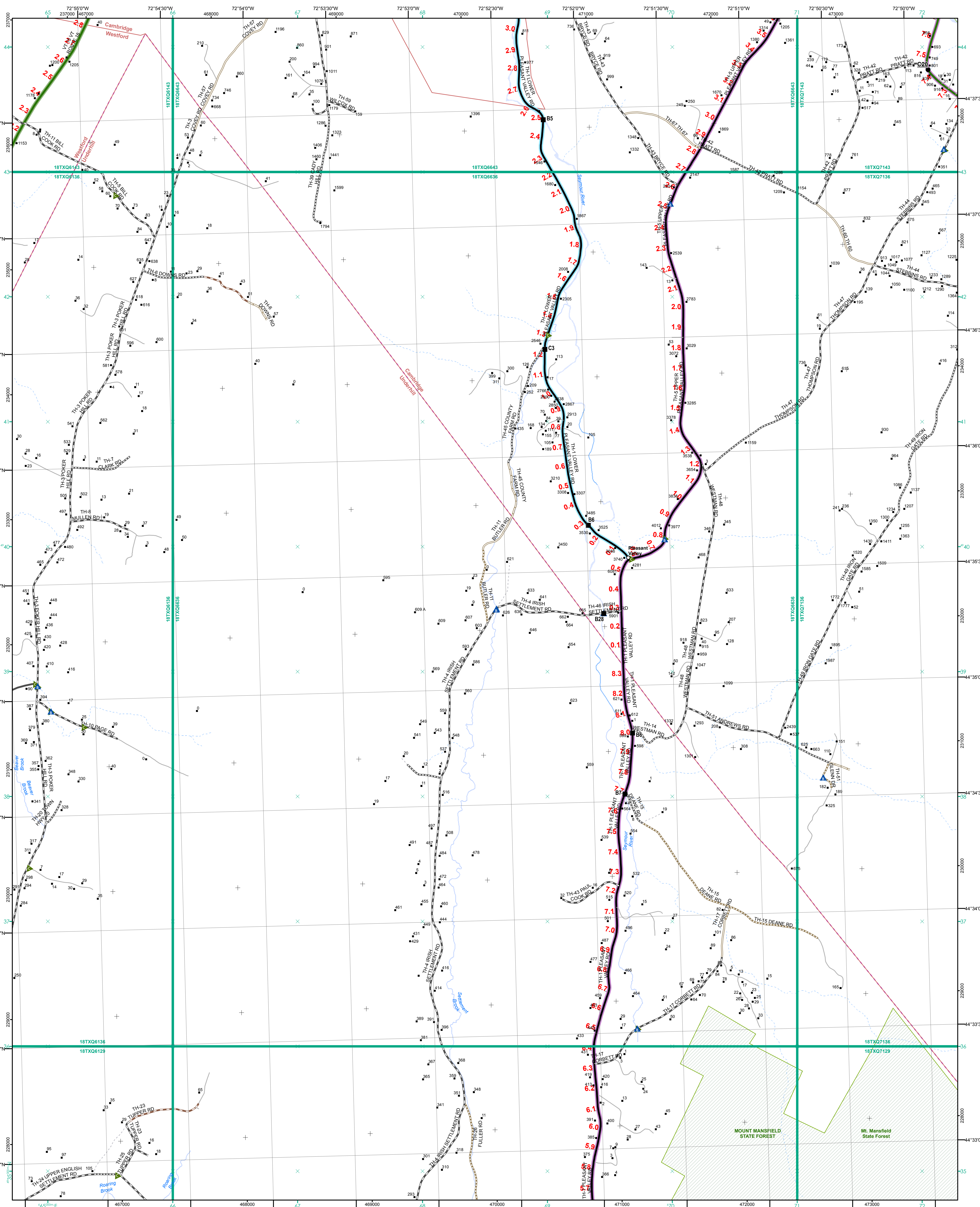
This map was funded in part through grants from the Federal Highway Administration, U.S. Department of Transportation. The representation of the authors expressed herein do not necessarily state or reflect those of the U.S. Department of Transportation.



0 0.2 0.4 0.6 0.8 Miles
Scale 1:12,672 (printed size: 24 x 36 inches)

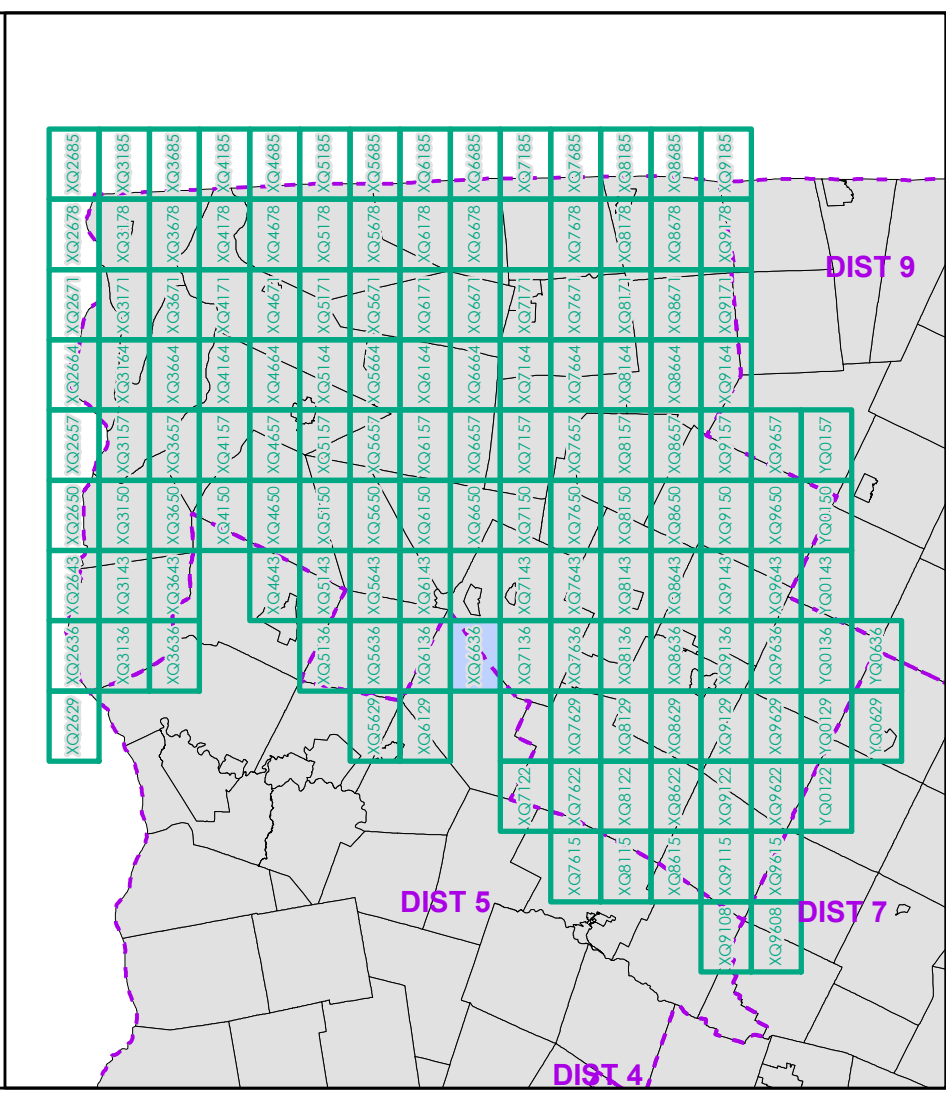
FIELD ASSESSMENT MAP SERIES
USNG Page #: 18TXQ6185
Sheet ID: XQ6185
District: 8

TOWNS INCLUDED ON SHEET
Franklin



- Functional Class**
- Interstate
 - Interstate Ramp
 - Divided U.S. Highway
 - U.S. Highway Ramp
 - U.S. Highway
 - State Highway - Paved
 - State Highway - Gravel
 - State Highway Ramp - Paved
 - Class 1 - Paved
 - Class 2 - Paved
 - Class 2 - Gravel
 - Class 2 - Graded Earth
 - Class 3 - Paved
 - Class 3 - Gravel
 - Class 3 - Graded Earth
 - Class 3 - Unimproved / Primitive
 - Class 4 - Paved
 - Class 4 - Gravel
 - Class 4 - Graded Earth
 - Class 4 - Unimproved / Primitive
 - Class 4 - Impassable or Untraveled
 - National or State Forest Highway
 - Legal Trail
 - Unconfirmed Legal Trail
 - Private
 - Discontinued
 - Winter Road Closure
- 2.2 Distance along linear referenced highway (route log measure)**
- B20 / C20 State Bridge or Culvert Identifier
 - B20 / C20 Town Bridge or Culvert Identifier
- 1,000 meter US National Grid**
- North American Datum 1983
Grid Zone Designation: 18T
- Vermont State Plane Coordinate System**
- North American Datum of 1983
SPCS Zone Identifier: 4400
Geodetic Reference System 80
500-meter grid, Easting - Northing
- Map generated:** 11 August 2017
- Contact information:**
Vermont Agency of Transportation, Mapping Section
1 National Life Drive, Montpelier, VT 05633-5001
Telephone: 802-828-2600
- This map was funded in part through grants from the Federal Highway Administration, U.S. Department of Transportation. The representation of the authors expressed herein do not necessarily state or reflect those of the U.S. Department of Transportation.**

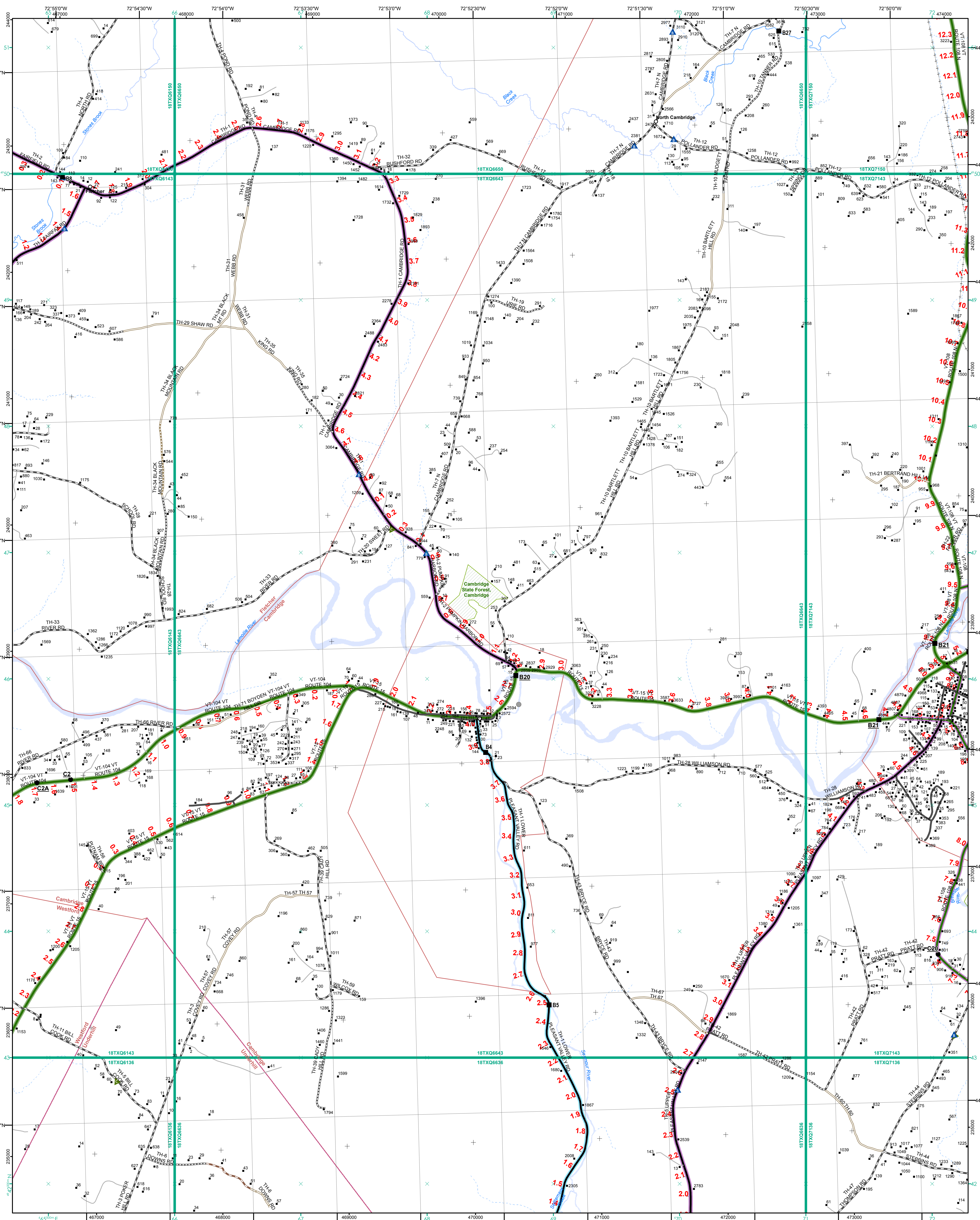
- Functional Class**
- 2 - Principal Arterial - Other Freeway
 - 3 - Principal Arterial - Other
 - 4 - Minor Arterial
 - 5 - Major Collector
 - 6 - Minor Collector
- Railroad**
- Railroad
 - Rail Trail
 - Airport
- Bridge-Culvert**
- State/Town Bridge or Culvert Greater than 20'
 - State Bridge or Culvert 6' - 20'
 - Bike Path Structure
 - Town Bridge 6' - 20'
 - Town Culvert 6' - 20'
 - VTtrans Maintenance District Office
 - Named Lake-Pond
 - Unnamed Lake-Pond
 - Named River-Stream
 - Unnamed River-Stream
 - Public Land - State/Municipal
 - Green Mountain National Forest
 - District Boundary
 - Town Boundary



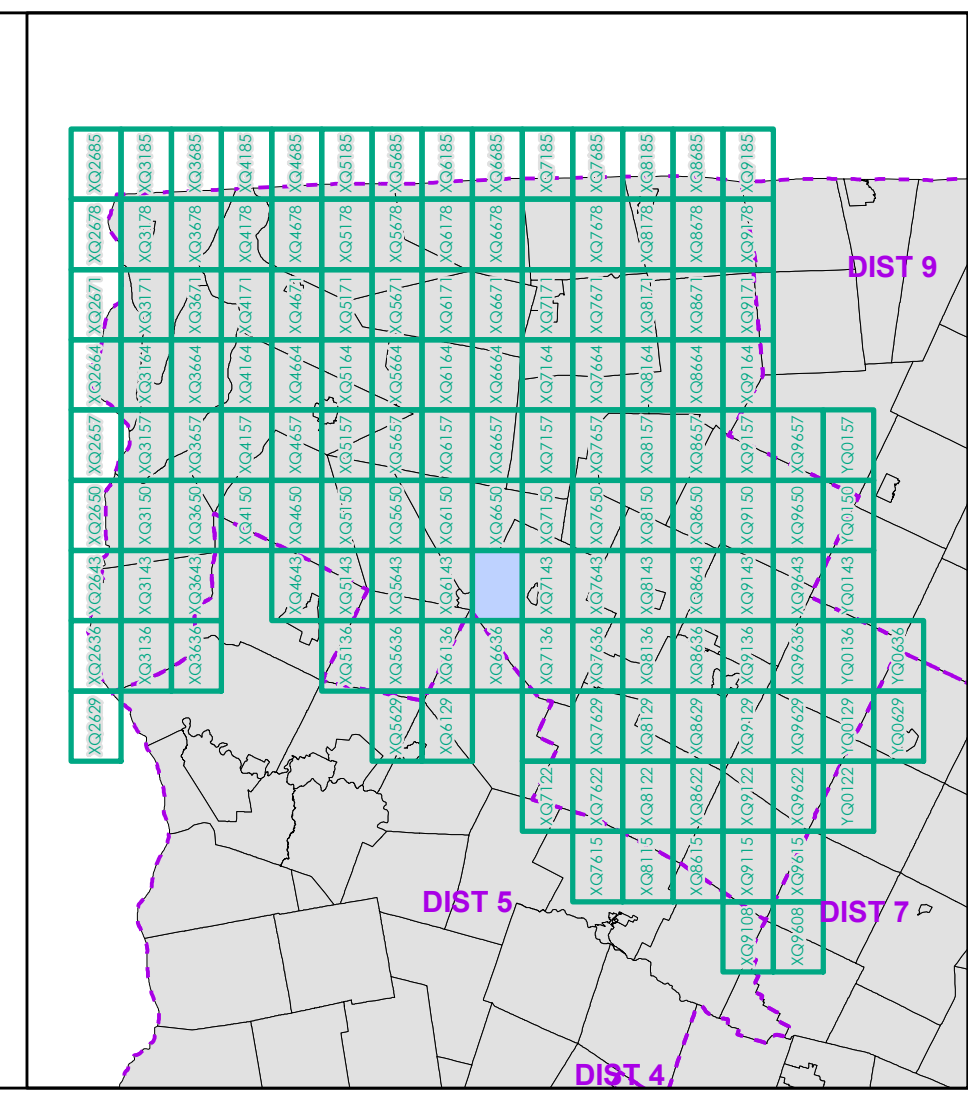
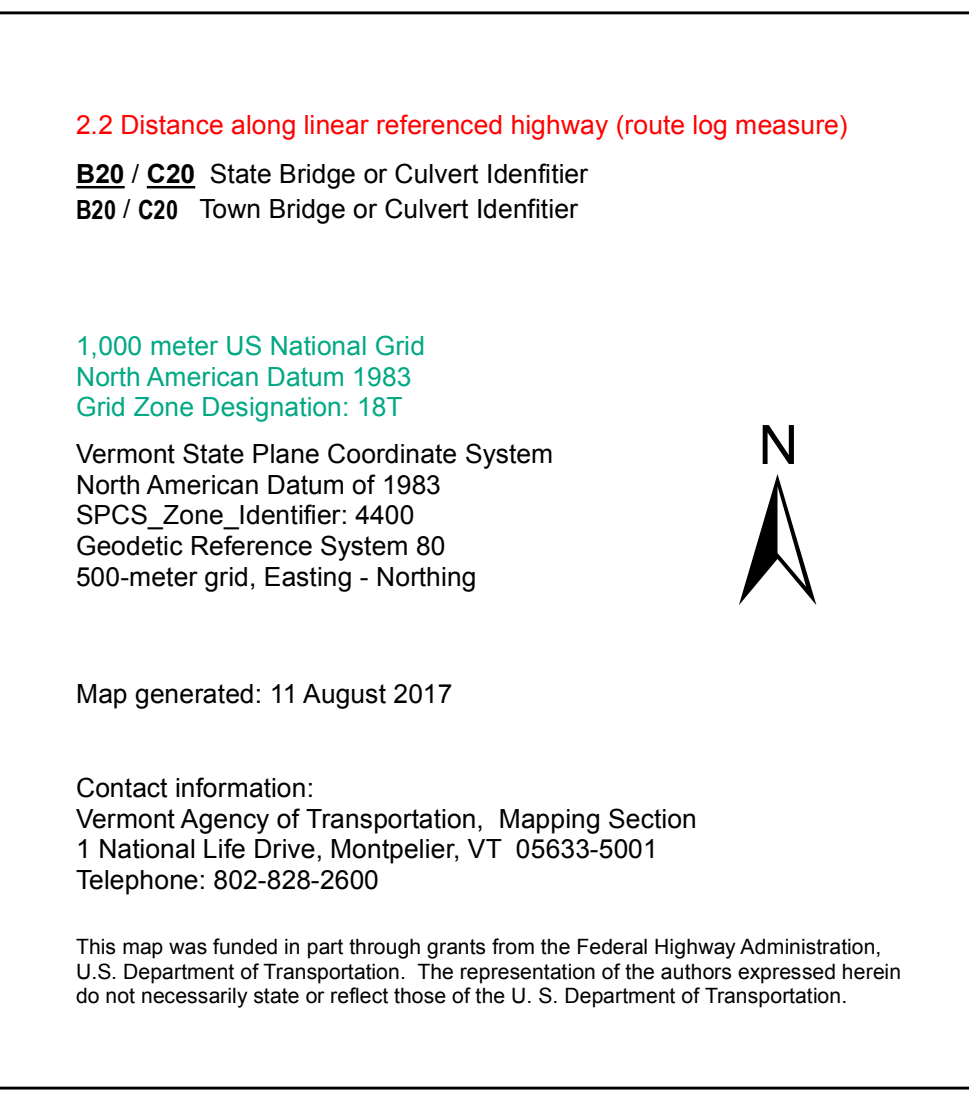
0 0.2 0.4 0.6 0.8 Miles
Scale 1:12,672 (printed size: 24 x 36 inches)

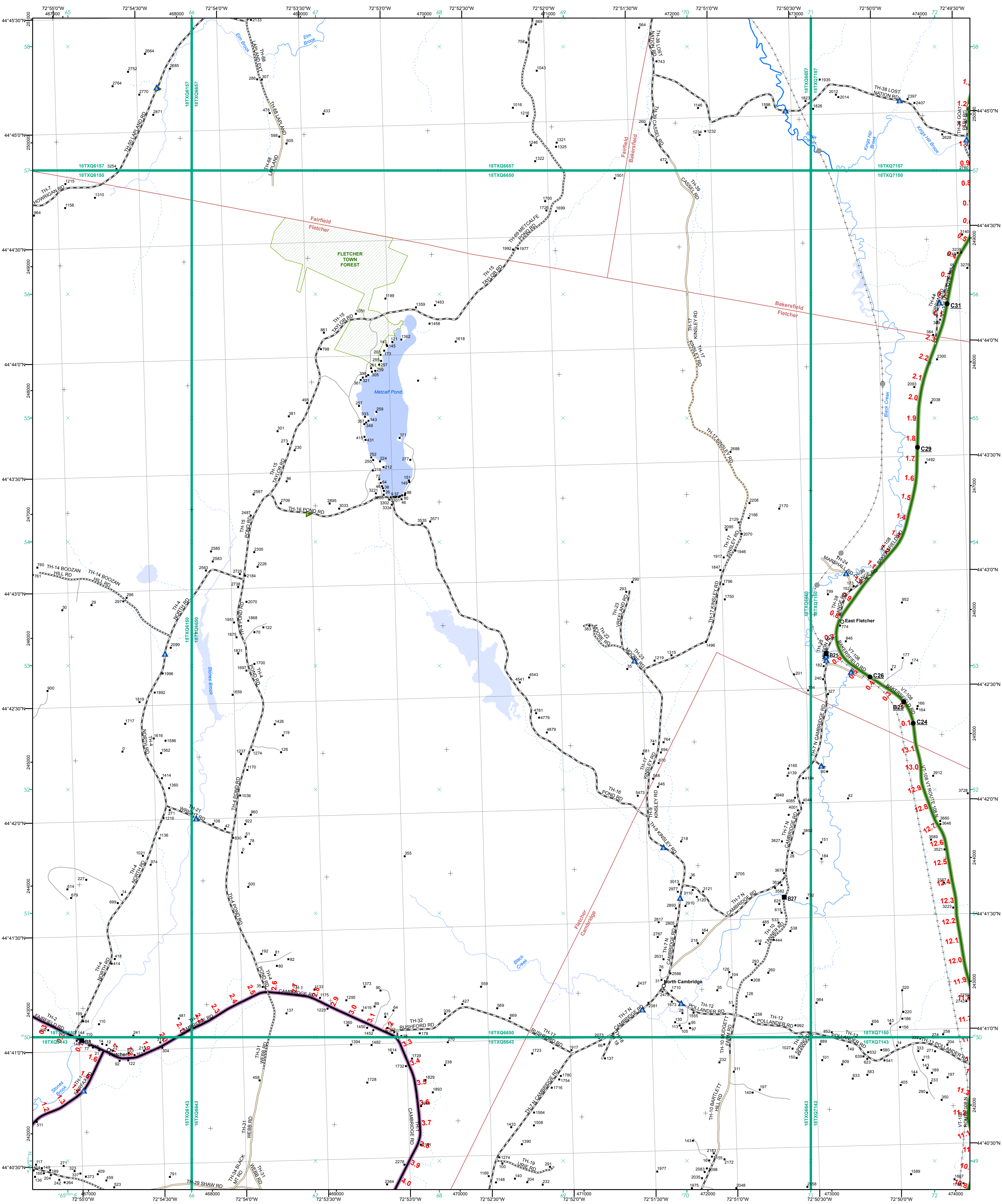
FIELD ASSESSMENT MAP SERIES
USNG Page #: 18TXQ6636
Sheet ID: XQ6636
District: 8

TOWNS INCLUDED ON SHEET
Cambridge
Cambridge Village
Underhill
Westford



- | | | |
|--|---|--|
| <ul style="list-style-type: none"> — Interstate — Interstate Ramp — Divided U.S. Highway — U.S. Highway Ramp — U.S. Highway — State Highway - Paved — State Highway - Gravel — State Highway Ramp - Paved — Class 1 - Paved — Class 2 - Paved — Class 2 - Gravel — Class 2 - Graded Earth — Class 3 - Paved — Class 3 - Gravel — Class 3 - Graded Earth — Class 3 - Unimproved / Primitive — Class 4 - Paved — Class 4 - Gravel — Class 4 - Graded Earth — Class 4 - Unimproved / Primitive — Class 4 - Impassable or Untraveled — National or State Forest Highway — Legal Trail — Unconfirmed Legal Trail — Private — Discontinued — Winter Road Closure | <p>Functional Class</p> <ul style="list-style-type: none"> — 2 - Principal Arterial - Other Freeway — 3 - Principal Arterial - Other — 4 - Minor Arterial — 5 - Major Collector — 6 - Minor Collector <p>Railroad</p> <ul style="list-style-type: none"> — Railroad — Rail Trail — Airport <p>Bridge-Culvert</p> <ul style="list-style-type: none"> — State/Town Bridge or Culvert Greater than 20' — State Bridge or Culvert 6' - 20' — Bike Path Structure — Town Bridge 6' - 20' — Town Culvert 6' - 20' — VTrans Maintenance District Office — Named Lake-Pond — Unnamed Lake-Pond — Named River-Stream — Unnamed River-Stream — Public Land - State/Municipal — Green Mountain National Forest — District Boundary — Town Boundary | <p>2.2 Distance along linear referenced highway (route log measure)</p> <p>B20 / C20 State Bridge or Culvert Identifier</p> <p>B20 / C20 Town Bridge or Culvert Identifier</p> <p>1,000 meter US National Grid
North American Datum 1983
Geoid Zone Designation: 18T</p> <p>Vermont State Plane Coordinate System
North American Datum of 1983
SPCS Zone Identifier: 4400
Geoidic Reference System 80
500-meter grid, Easting - Northing</p> <p>Map generated: 11 August 2017</p> <p>Contact information:
Vermont Agency of Transportation, Mapping Section
1 National Life Drive, Montpelier, VT 05633-5001
Telephone: 802-828-2600</p> <p>This map was funded in part through grants from the Federal Highway Administration, U.S. Department of Transportation. The representation of the authors expressed herein do not necessarily state or reflect those of the U.S. Department of Transportation.</p> |
|--|---|--|





- Functional Class**
- Interstate
 - Interstate Ramp
 - Divided U.S. Highway
 - U.S. Highway Ramp
 - U.S. Highway
 - State Highway - Paved
 - State Highway - Gravel
 - State Highway Ramp - Paved
 - Class 1 - Paved
 - Class 2 - Paved
 - Class 2 - Gravel
 - Class 2 - Graded Earth
 - Class 3 - Paved
 - Class 3 - Gravel
 - Class 3 - Graded Earth
 - Class 3 - Unimproved / Primitive
 - Class 4 - Paved
 - Class 4 - Gravel
 - Class 4 - Graded Earth
 - Class 4 - Unimproved / Primitive
 - Class 4 - Impassable or Untraveled
 - National or State Forest Highway
 - Legal Trail
 - Unconfirmed Legal Trail
 - Private
 - Discontinued
 - Winter Road Closure
- Railroad**
- Railroad
 - Rail Trail
 - Airport
- Bridge-Culvert**
- State/Town Bridge or Culvert Greater than 20'
 - State Bridge or Culvert 6' - 20'
 - Bike Path Structure
 - Town Bridge 6' - 20'
 - Town Culvert 6' - 20'
 - VT Trans Maintenance District Office
- Other Features**
- Named Lake-Pond
 - Unnamed Lake-Pond
 - Named River-Stream
 - Unnamed River-Stream
 - Public Land - State/Municipal
 - Green Mountain National Forest
 - District Boundary
 - Town Boundary

2.2 Distance along linear referenced highway (route log measure)

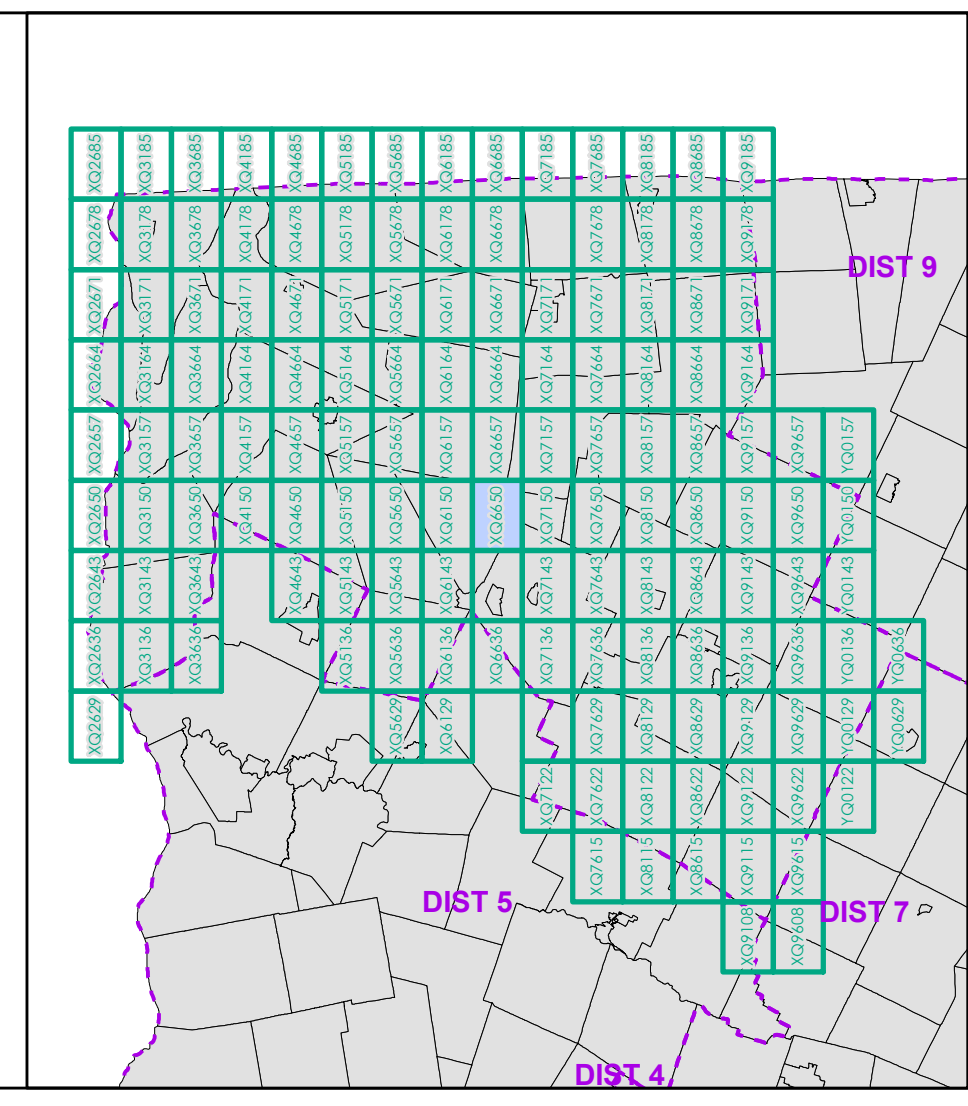
B20 / C20 State Bridge or Culvert Identifier
B20 / C20 Town Bridge or Culvert Identifier

1,000 meter US National Grid
 North American Datum 1983
 SPCS Zone Identifier: 4400
 Geoidetic Reference System 80
 500-meter grid, Easting - Northing

Map generated: 11 August 2017

Contact information:
 Vermont Agency of Transportation, Mapping Section
 1 National Life Drive, Montpelier, VT 05633-5001
 Telephone: 802-828-2600

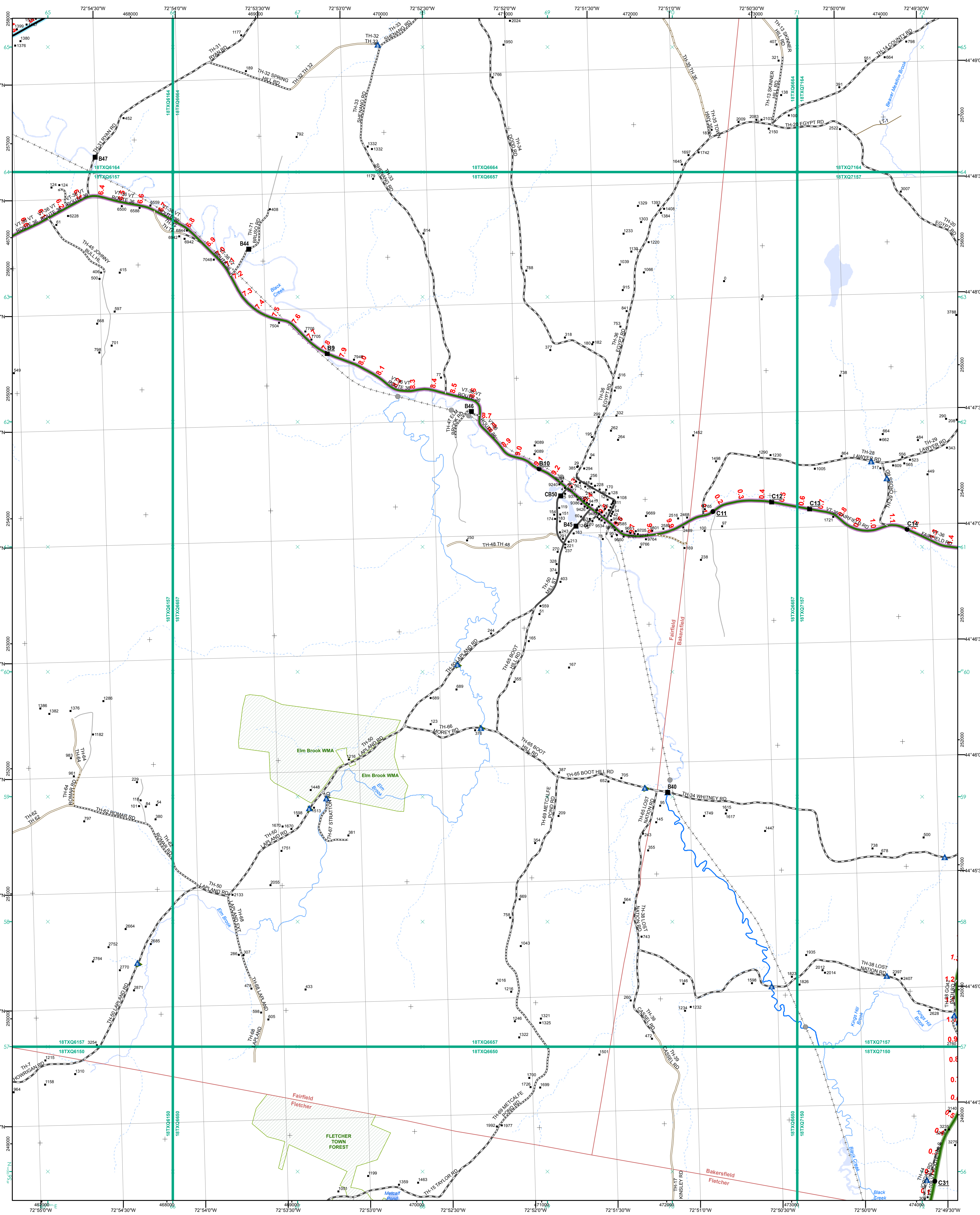
This map was funded in part through grants from the Federal Highway Administration, U.S. Department of Transportation. The representation of the authors expressed herein do not necessarily state or reflect those of the U.S. Department of Transportation.



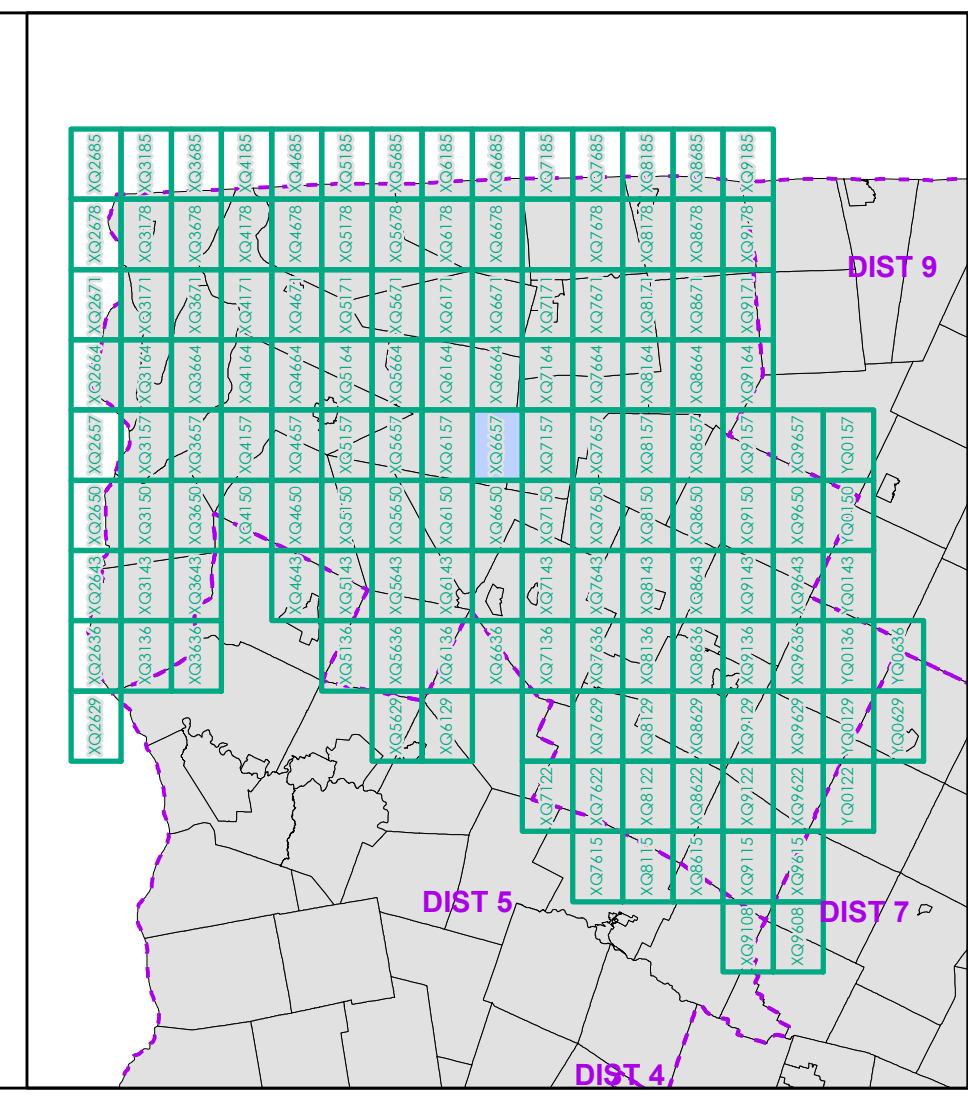
0 0.2 0.4 0.6 0.8 Miles
 Scale 1:12,672 (printed size: 24 x 36 inches)

FIELD ASSESSMENT MAP SERIES
 USNG Page #: 18TXQ6650
 Sheet ID: XQ6650
 District: 8

TOWNS INCLUDED ON SHEET
 Bakersfield
 Cambridge
 Fairfield
 Fletcher



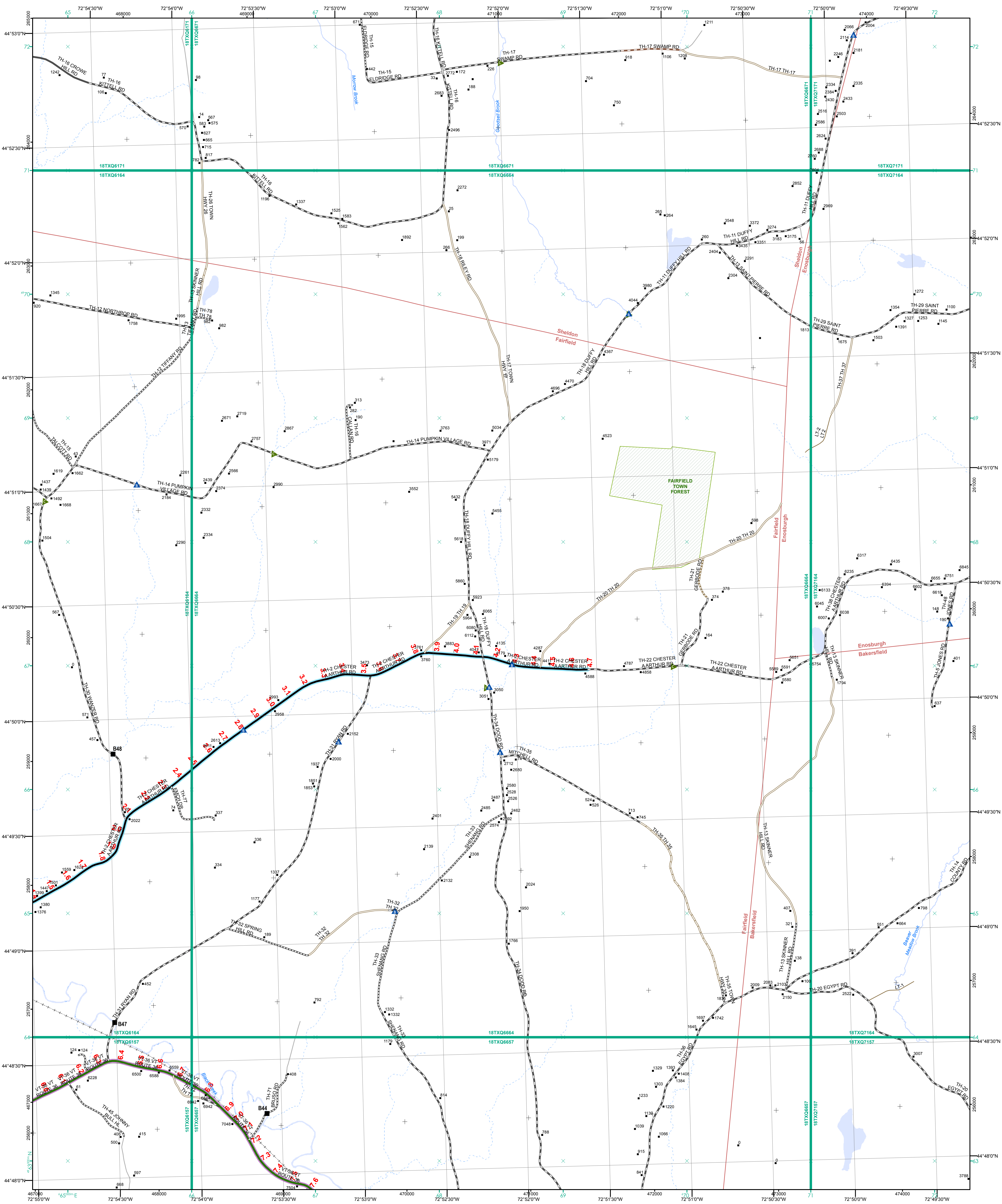
<ul style="list-style-type: none"> Interstate Interstate Ramp Divided U.S. Highway U.S. Highway Ramp U.S. Highway State Highway - Paved State Highway - Gravel State Highway Ramp - Paved Class 1 - Paved Class 2 - Paved Class 2 - Gravel Class 2 - Graded Earth Class 3 - Paved Class 3 - Gravel Class 3 - Graded Earth Class 3 - Unimproved / Primitive Class 4 - Paved Class 4 - Gravel Class 4 - Graded Earth Class 4 - Unimproved / Primitive Class 4 - Impassable or Untraveled National or State Forest Highway Legal Trail Unconfirmed Legal Trail Private Discontinued Winter Road Closure 	<ul style="list-style-type: none"> 2 - Principal Arterial - Other Freeway 3 - Principal Arterial - Other 4 - Minor Arterial 5 - Major Collector 6 - Minor Collector <p>Railroad</p> <ul style="list-style-type: none"> Railroad Rail Trail Airport <p>Bridge-Culvert</p> <ul style="list-style-type: none"> State/Town Bridge or Culvert Greater than 20' State Bridge or Culvert 6' - 20' Bike Path Structure Town Bridge 6' - 20' Town Culvert 6' - 20' VT Trans Maintenance District Office Named Lake-Pond Unnamed Lake-Pond Named River-Stream Unnamed River-Stream Public Land - State/Municipal Green Mountain National Forest District Boundary Town Boundary 	<p>2.2 Distance along linear referenced highway (route log measure)</p> <p>B20 / C20 State Bridge or Culvert Identifier B20 / C20 Town Bridge or Culvert Identifier</p> <p>1,000 meter US National Grid North American Datum 1983 SPCS Zone Identifier: 4400 Geodetic Reference System 80 500-meter grid, Easting - Northing</p> <p>Map generated: 11 August 2017</p> <p>Contact information: Vermont Agency of Transportation, Mapping Section 1 National Life Drive, Montpelier, VT 05633-5001 Telephone: 802-828-2600</p> <p>This map was funded in part through grants from the Federal Highway Administration, U.S. Department of Transportation. The representation of the authors expressed herein do not necessarily state or reflect those of the U.S. Department of Transportation.</p>
---	---	---



0 0.2 0.4 0.6 0.8 Miles
Scale 1:12,672 (printed size: 24 x 36 inches)

FIELD ASSESSMENT MAP SERIES
USNG Page #: 18TXQ6657
Sheet ID: XQ6657
District: 8

TOWNS INCLUDED ON SHEET
Bakersfield
Fairfield
Fletcher



- Interstate
- Interstate Ramp
- Divided U.S. Highway
- U.S. Highway Ramp
- U.S. Highway
- State Highway - Paved
- State Highway - Gravel
- State Highway Ramp - Paved
- Class 1 - Paved
- Class 2 - Paved
- Class 2 - Gravel
- Class 2 - Graded Earth
- Class 3 - Paved
- Class 3 - Gravel
- Class 3 - Graded Earth
- Class 3 - Unimproved / Primitive
- Class 4 - Paved
- Class 4 - Gravel
- Class 4 - Graded Earth
- Class 4 - Unimproved / Primitive
- Class 4 - Impassable or Untraveled
- National or State Forest Highway
- Legal Trail
- Unconfirmed Legal Trail
- Private
- Discontinued
- Winter Road Closure

Functional Class

- 2 - Principal Arterial - Other Freeway
- 3 - Principal Arterial - Other
- 4 - Minor Arterial
- 5 - Major Collector
- 6 - Minor Collector

Railroad

- Railroad
- Rail Trail
- Airport

Bridge-Culvert

- State/Town Bridge or Culvert Greater than 20'
- State Bridge or Culvert 6' - 20'
- Bike Path Structure
- Town Bridge 6' - 20'
- Town Culvert 6' - 20'
- VT Trans Maintenance District Office
- Named Lake-Pond
- Unnamed Lake-Pond
- Named River-Stream
- Unnamed River-Stream
- Public Land - State/Municipal
- Green Mountain National Forest
- District Boundary
- Town Boundary

2.2 Distance along linear referenced highway (route log measure)

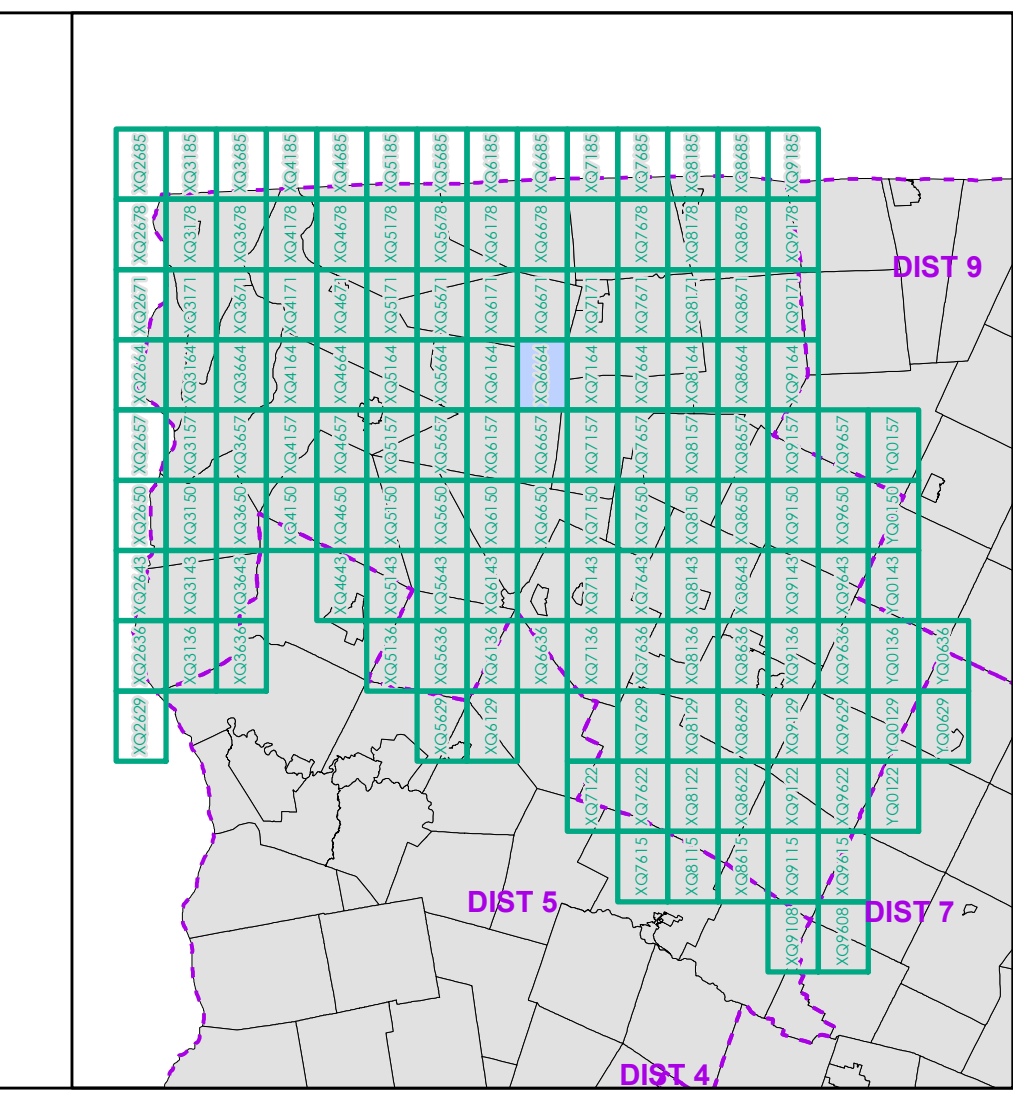
B20 / C20 State Bridge or Culvert Identifier
B20 / C20 Town Bridge or Culvert Identifier

1,000 meter US National Grid
 North American Datum 1983
 SPCS Zone Identifier: 4400
 Geodetic Reference System 80
 500-meter grid, Easting - Northing

Map generated: 11 August 2017

Contact information:
 Vermont Agency of Transportation, Mapping Section
 1 National Life Drive, Montpelier, VT 05633-5001
 Telephone: 802-828-2600

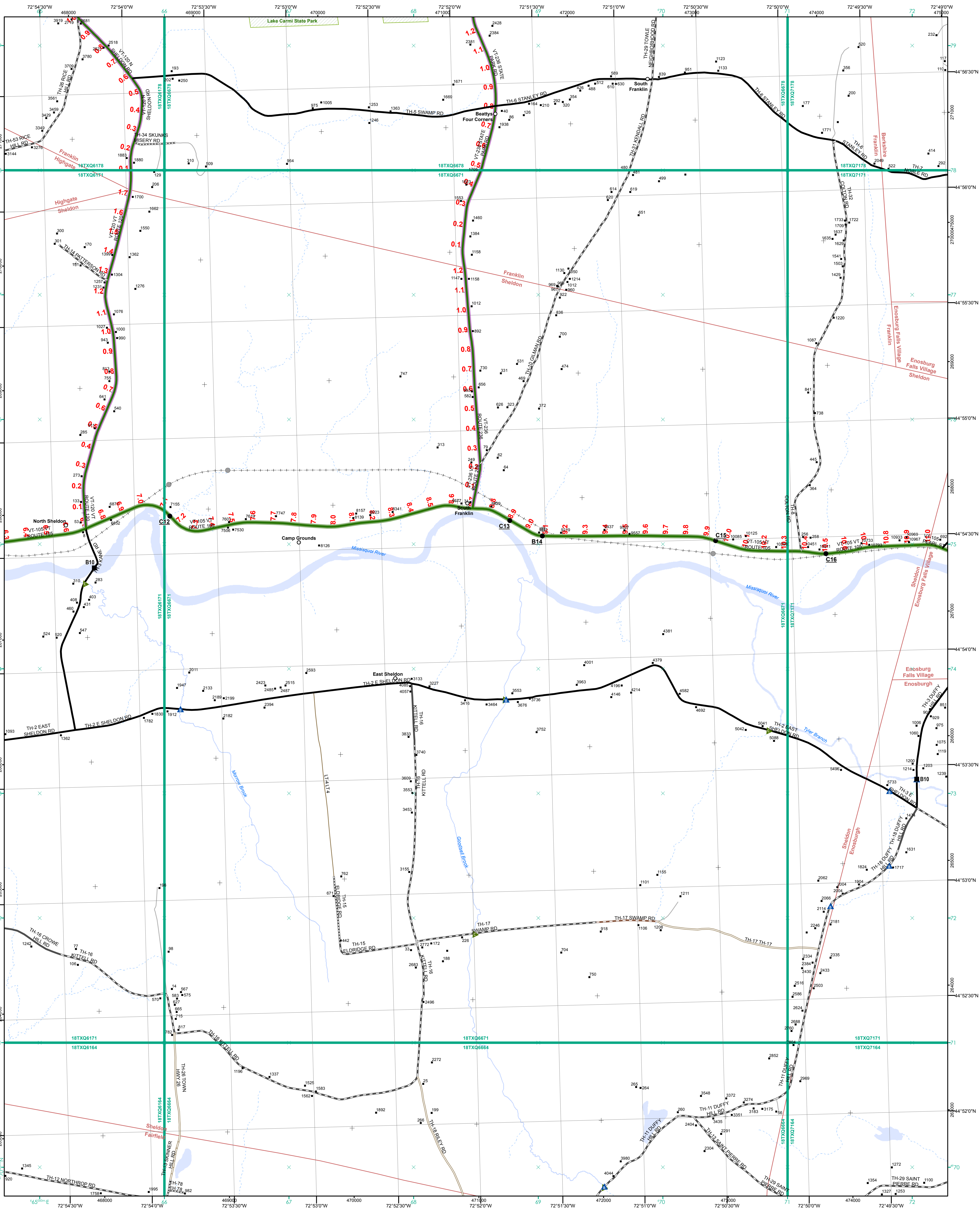
This map was funded in part through grants from the Federal Highway Administration, U.S. Department of Transportation. The representation of the authors expressed herein do not necessarily state or reflect those of the U.S. Department of Transportation.



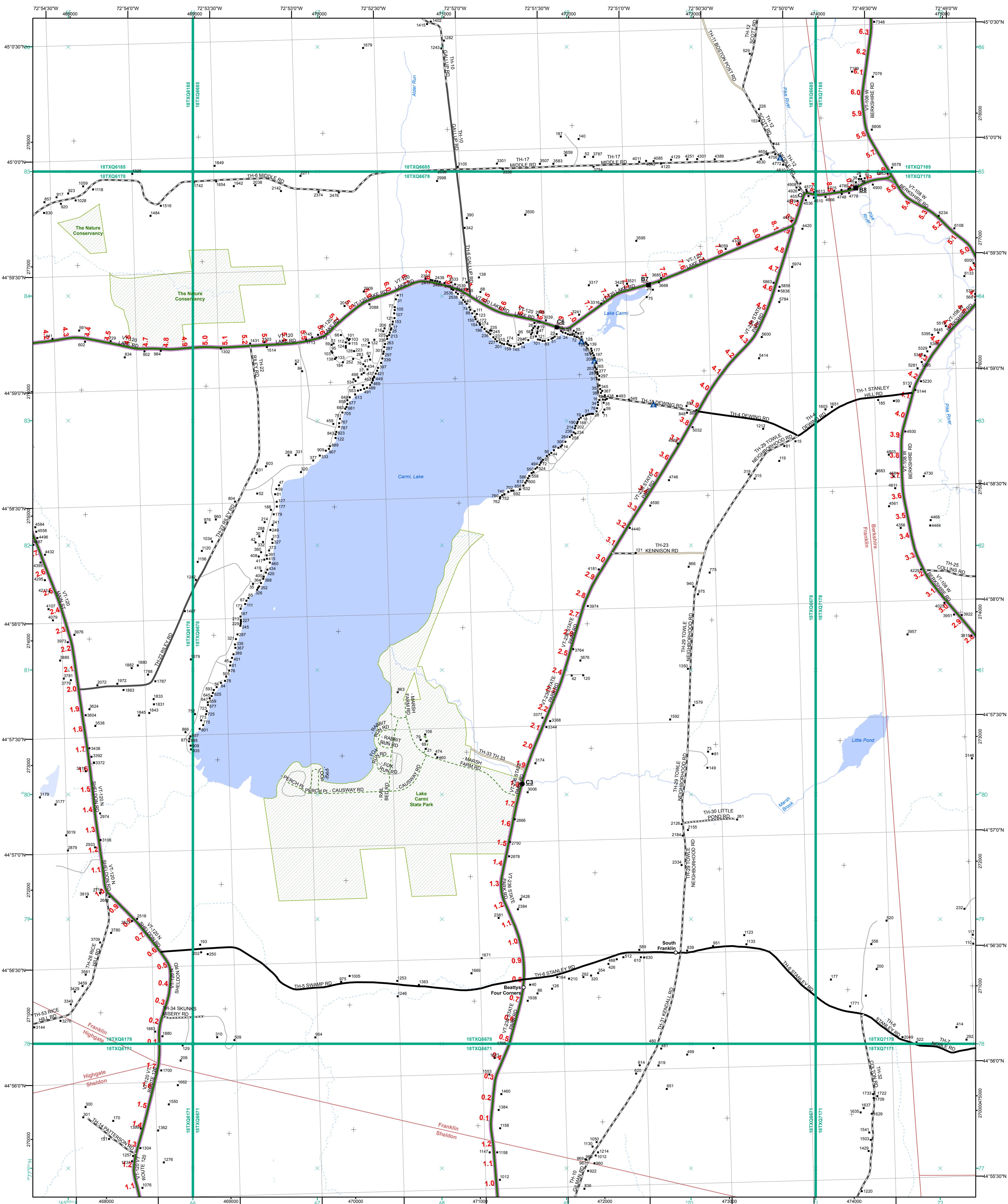
0 0.2 0.4 0.6 0.8 Miles
 Scale 1:12,672 (printed size: 24 x 36 inches)

FIELD ASSESSMENT MAP SERIES
 USNG Page #: 18TXQ6664
 Sheet ID: QX6664
 District: 8

TOWNS INCLUDED ON SHEET
 Bakersfield
 Enosburgh
 Fairfield
 Sheldon

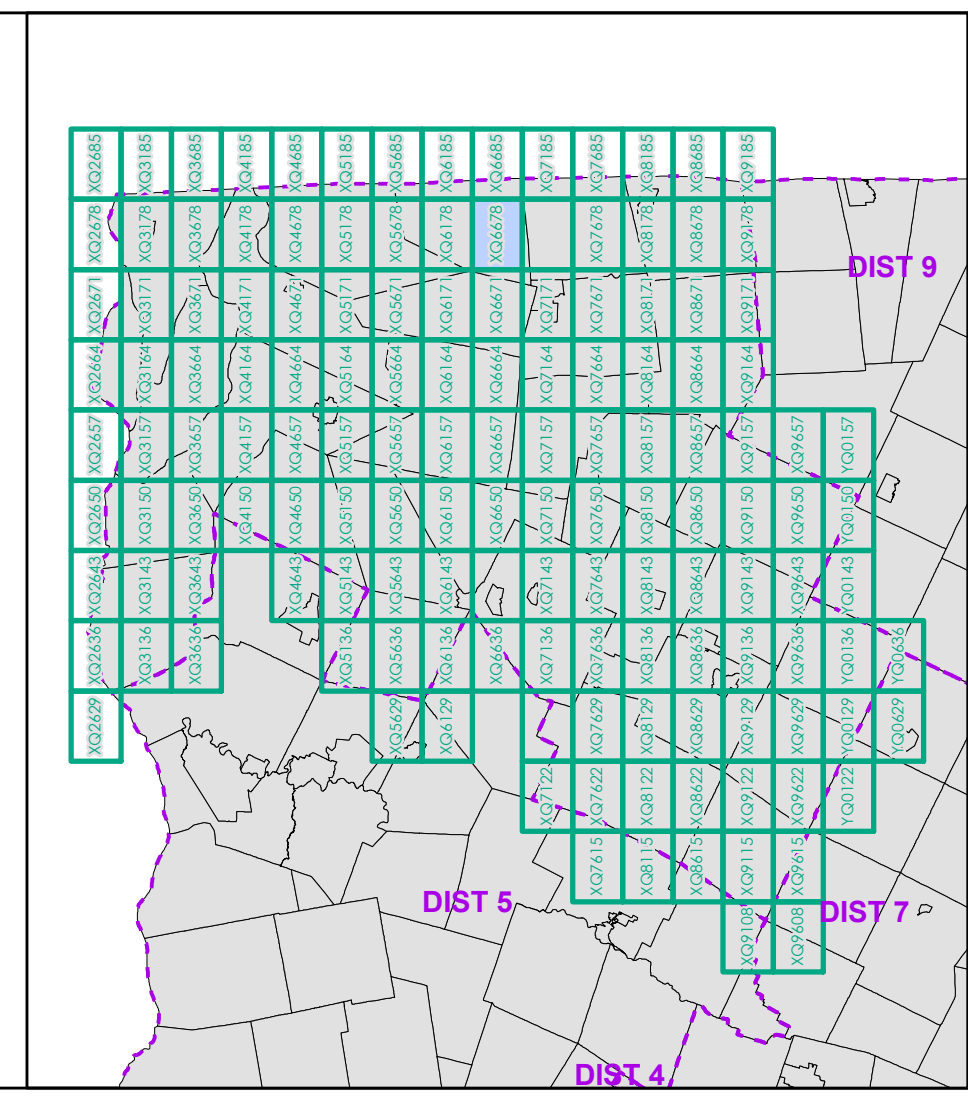


<ul style="list-style-type: none"> Interstate Interstate Ramp Divided U.S. Highway U.S. Highway Ramp U.S. Highway State Highway - Paved State Highway - Gravel State Highway Ramp - Paved Class 1 - Paved Class 2 - Paved Class 2 - Gravel Class 2 - Graded Earth Class 3 - Paved Class 3 - Gravel Class 3 - Graded Earth Class 3 - Unimproved / Primitive Class 4 - Paved Class 4 - Gravel Class 4 - Graded Earth Class 4 - Unimproved / Primitive Class 4 - Impassable or Untraveled National or State Forest Highway Legal Trail Unconfirmed Legal Trail Private Discontinued Winter Road Closure 	<p>Functional Class</p> <ul style="list-style-type: none"> 2 - Principal Arterial - Other Freeway 3 - Principal Arterial - Other 4 - Minor Arterial 5 - Major Collector 6 - Minor Collector <p>Railroad</p> <ul style="list-style-type: none"> Railroad Rail Trail Airport <p>Bridge-Culvert</p> <ul style="list-style-type: none"> State/Town Bridge or Culvert Greater than 20' State Bridge or Culvert 6' - 20' Bike Path Structure Town Bridge 6' - 20' Town Culvert 6' - 20' VTtrans Maintenance District Office Named Lake-Pond Unnamed Lake-Pond Named River-Stream Unnamed River-Stream Public Land - State/Municipal Green Mountain National Forest District Boundary Town Boundary 	<p>2.2 Distance along linear referenced highway (route log measure)</p> <p>B20 / C20 State Bridge or Culvert Identifier B20 / C20 Town Bridge or Culvert Identifier</p> <p>1,000 meter US National Grid North American Datum 1983 SPCS Zone Identifier: 4400 Geoidetic Reference System 80 500-meter grid, Easting - Northing</p> <p>Map generated: 11 August 2017</p> <p>Contact information: Vermont Agency of Transportation, Mapping Section 1 National Life Drive, Montpelier, VT 05633-5001 Telephone: 802-828-2600</p> <p>This map was funded in part through grants from the Federal Highway Administration, U.S. Department of Transportation. The representation of the authors expressed herein do not necessarily state or reflect those of the U. S. Department of Transportation.</p>		<p>0 0.2 0.4 0.6 0.8 Miles</p> <p>Scale 1:12,672 (printed size: 24 x 36 inches)</p> <p>FIELD ASSESSMENT MAP SERIES</p> <p>USNG Page #: 18TXQ6671</p> <p>Sheet ID: XQ6671</p> <p>District: 8</p> <p>TOWNS INCLUDED ON SHEET</p> <p>Berkshire Enosburg Falls Village Enosburgh Fairfield Franklin Highgate Sheldon</p>
--	---	--	--	---



- Functional Class**
- Interstate
 - Interstate Ramp
 - Divided U.S. Highway
 - U.S. Highway Ramp
 - U.S. Highway
 - State Highway - Paved
 - State Highway - Gravel
 - State Highway Ramp - Paved
 - Class 1 - Paved
 - Class 2 - Paved
 - Class 2 - Gravel
 - Class 2 - Graded Earth
 - Class 3 - Paved
 - Class 3 - Graded Earth
 - Class 3 - Unimproved / Primitive
 - Class 4 - Paved
 - Class 4 - Gravel
 - Class 4 - Graded Earth
 - Class 4 - Unimproved / Primitive
 - Class 4 - Impassable or Untraveled
 - National or State Forest Highway
 - Legal Trail
 - Unconfirmed Legal Trail
 - Private
 - Discontinued
 - Winter Road Closure
- 2.2 Distance along linear referenced highway (route log measure)**
- B20 / C20 State Bridge or Culvert Identifier
 - B20 / C20 Town Bridge or Culvert Identifier
- 1,000 meter US National Grid**
- North American Datum 1983
SPCS Zone Identifier: 4400
Geodetic Reference System 80
500-meter grid, Easting - Northing
- Map generated:** 11 August 2017
- Contact information:**
Vermont Agency of Transportation, Mapping Section
1 National Life Drive, Montpelier, VT 05633-5001
Telephone: 802-828-2600
- This map was funded in part through grants from the Federal Highway Administration, U.S. Department of Transportation. The representation of the authors expressed herein do not necessarily state or reflect those of the U.S. Department of Transportation.**

- Railroad**
- Railroad
 - Rail Trail
 - Airport
- Bridge-Culvert**
- State/Town Bridge or Culvert Greater than 20'
 - State Bridge or Culvert 6' - 20'
 - Bike Path Structure
 - Town Bridge 6' - 20'
 - Town Culvert 6' - 20'
 - VT Trans Maintenance District Office
 - Named Lake-Pond
 - Unnamed Lake-Pond
 - Named River-Stream
 - Unnamed River-Stream
 - Public Land - State/Municipal
 - Green Mountain National Forest
 - District Boundary
 - Town Boundary



0 0.2 0.4 0.6 0.8 Miles

Scale 1:12,672 (printed size: 24 x 36 inches)

FIELD ASSESSMENT MAP SERIES

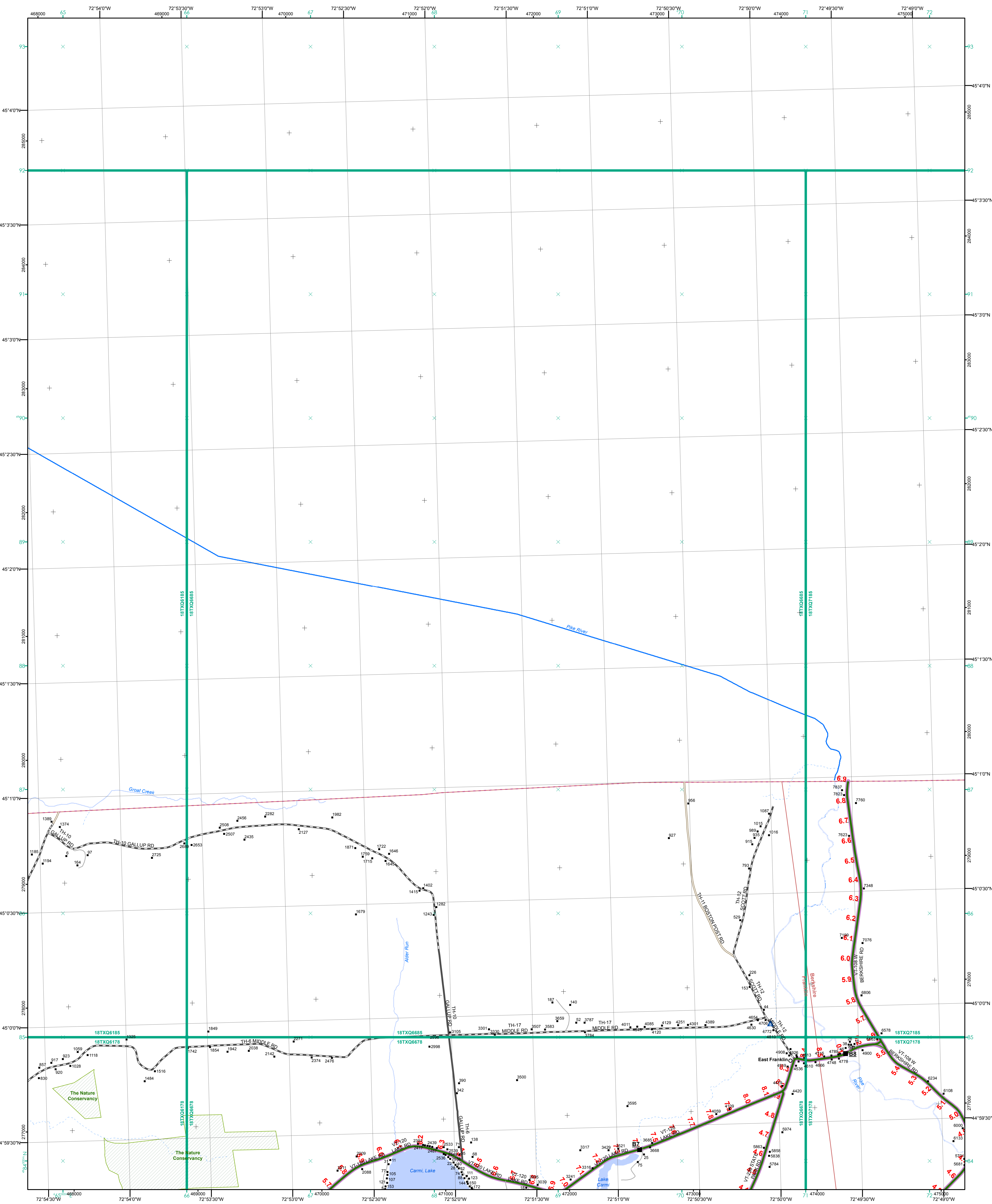
USNG Page #: 18TXQ6678

Sheet ID: XQ6678

District: 8

TOWNS INCLUDED ON SHEET

Berkshire
Enosburg Falls Village
Franklin
Highgate
Sheldon



- | | |
|---|--|
| <ul style="list-style-type: none"> Interstate Interstate Ramp Divided U.S. Highway U.S. Highway Ramp U.S. Highway State Highway - Paved State Highway - Gravel State Highway Ramp - Paved Class 1 - Paved Class 2 - Paved Class 2 - Gravel Class 2 - Graded Earth Class 3 - Paved Class 3 - Graded Earth Class 3 - Unimproved / Primitive Class 4 - Paved Class 4 - Gravel Class 4 - Graded Earth Class 4 - Unimproved / Primitive Class 4 - Impassable or Untraveled National or State Forest Highway Legal Trail Unconfirmed Legal Trail Private Discontinued Winter Road Closure | <ul style="list-style-type: none"> 2 - Principal Arterial - Other Freeway 3 - Principal Arterial - Other 4 - Minor Arterial 5 - Major Collector 6 - Minor Collector <p>Railroad</p> <ul style="list-style-type: none"> Railroad Rail Trail Airport <p>Bridge-Culvert</p> <ul style="list-style-type: none"> State/Town Bridge or Culvert Greater than 20' State Bridge or Culvert 6' - 20' Bike Path Structure Town Bridge 6' - 20' Town Culvert 6' - 20' VTTrans Maintenance District Office Named Lake-Pond Unnamed Lake-Pond Named River-Stream Unnamed River-Stream Public Land - State/Municipal Green Mountain National Forest District Boundary Town Boundary |
|---|--|

2.2 Distance along linear referenced highway (route log measure)

B20 / C20 State Bridge or Culvert Identifier
B20 / C20 Town Bridge or Culvert Identifier

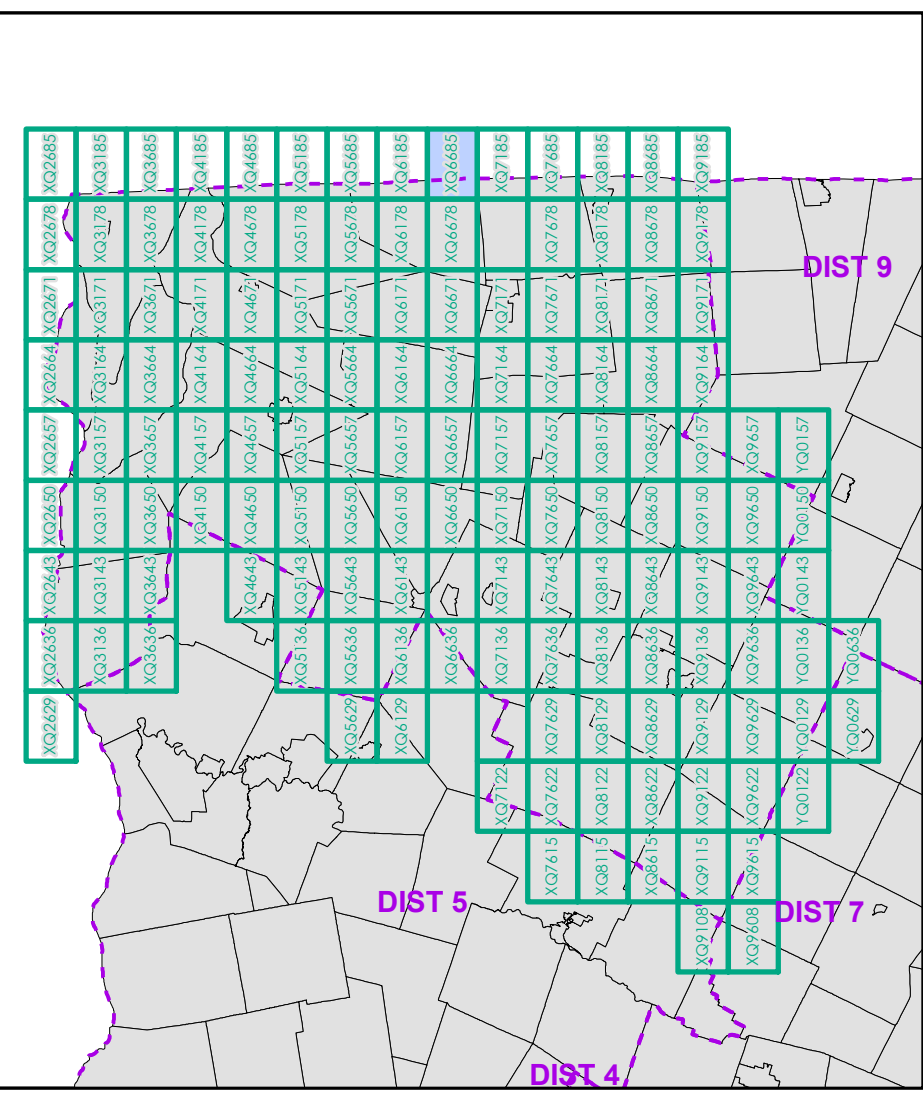
1,000 meter US National Grid
 North American Datum 1983
 Grid Zone Designation: 18T

Vermont State Plane Coordinate System
 North American Datum of 1983
 SPCS Zone Identifier: 4400
 Geodetic Reference System 80
 500-meter grid, Easting - Northing

Map generated: 11 August 2017

Contact information:
 Vermont Agency of Transportation, Mapping Section
 1 National Life Drive, Montpelier, VT 05633-5001
 Telephone: 802-828-2600

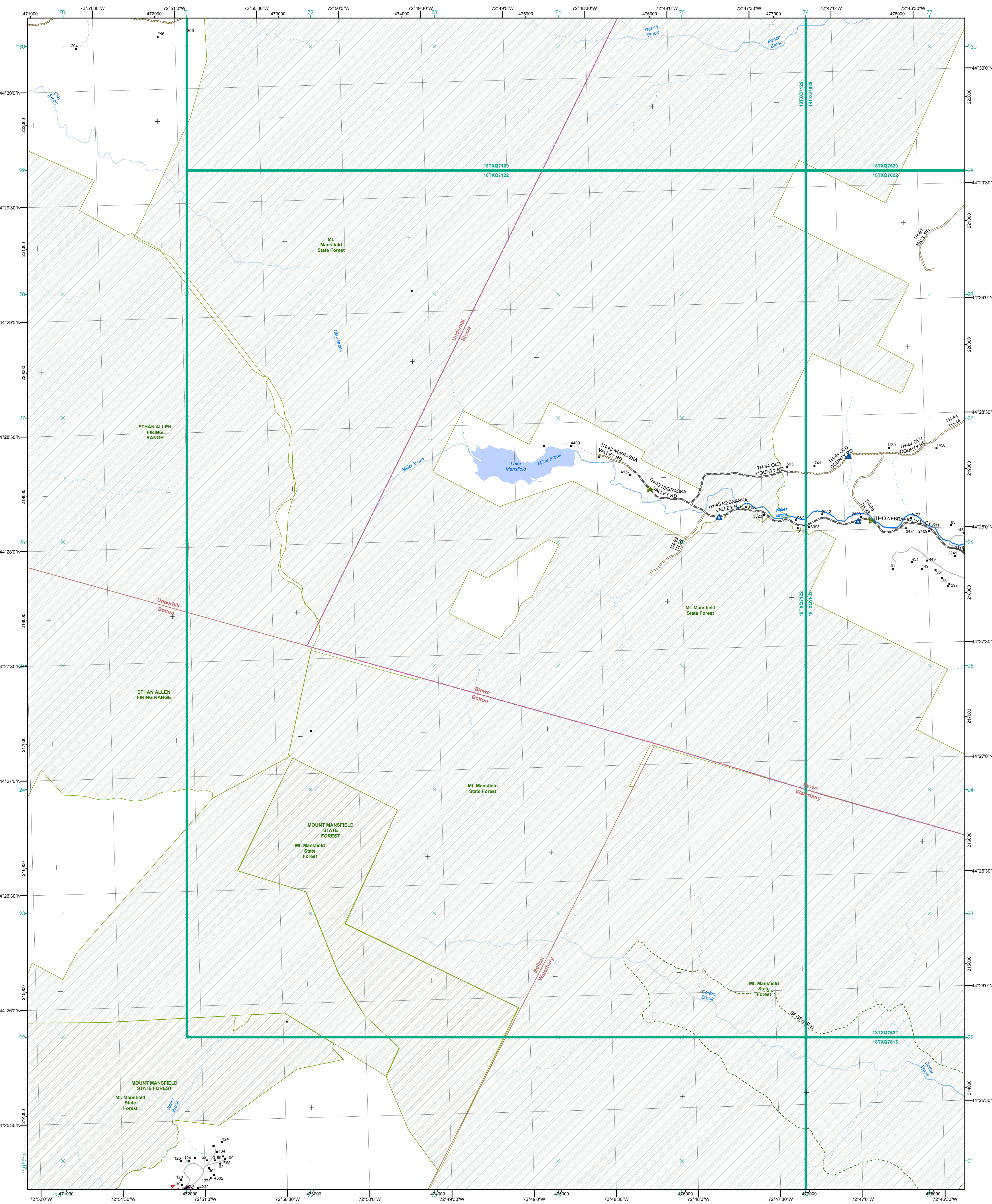
This map was funded in part through grants from the Federal Highway Administration, U.S. Department of Transportation. The representation of the authors expressed herein do not necessarily state or reflect those of the U.S. Department of Transportation.



0 0.2 0.4 0.6 0.8 Miles
 Scale 1:12,672 (printed size: 24 x 36 inches)

FIELD ASSESSMENT MAP SERIES
 USNG Page #: 18TXQ6685
 Sheet ID: XQ6685
 District: 8

TOWNS INCLUDED ON SHEET
 Berkshire
 Franklin



- Interstate
- Interstate Ramp
- Divided U.S. Highway
- U.S. Highway Ramp
- U.S. Highway
- State Highway - Paved
- State Highway - Gravel
- State Highway Ramp - Paved
- Class 1 - Paved
- Class 2 - Paved
- Class 2 - Gravel
- Class 2 - Graded Earth
- Class 3 - Paved
- Class 3 - Gravel
- Class 3 - Graded Earth
- Class 3 - Unimproved / Primitive
- Class 4 - Paved
- Class 4 - Gravel
- Class 4 - Graded Earth
- Class 4 - Unimproved / Primitive
- Class 4 - Impassable or Untraveled
- National or State Forest Highway
- Legal Trail
- Unconfirmed Legal Trail
- Private
- Discontinued
- Winter Road Closure

- Functional Class**
- 2 - Principal Arterial - Other Freeway
 - 3 - Principal Arterial - Other
 - 4 - Minor Arterial
 - 5 - Major Collector
 - 6 - Minor Collector
- Railroad**
- Railroad
 - Rail Trail
 - Airport
- Bridge-Culvert**
- State/Town Bridge or Culvert Greater than 20'
 - State Bridge or Culvert 6' - 20'
 - Bike Path Structure
 - Town Bridge 6' - 20'
 - Town Culvert 6' - 20'
 - VTTrans Maintenance District Office

2.2 Distance along linear referenced highway (route log measure)

B20 / C20 State Bridge or Culvert Identifier
B20 / C20 Town Bridge or Culvert Identifier

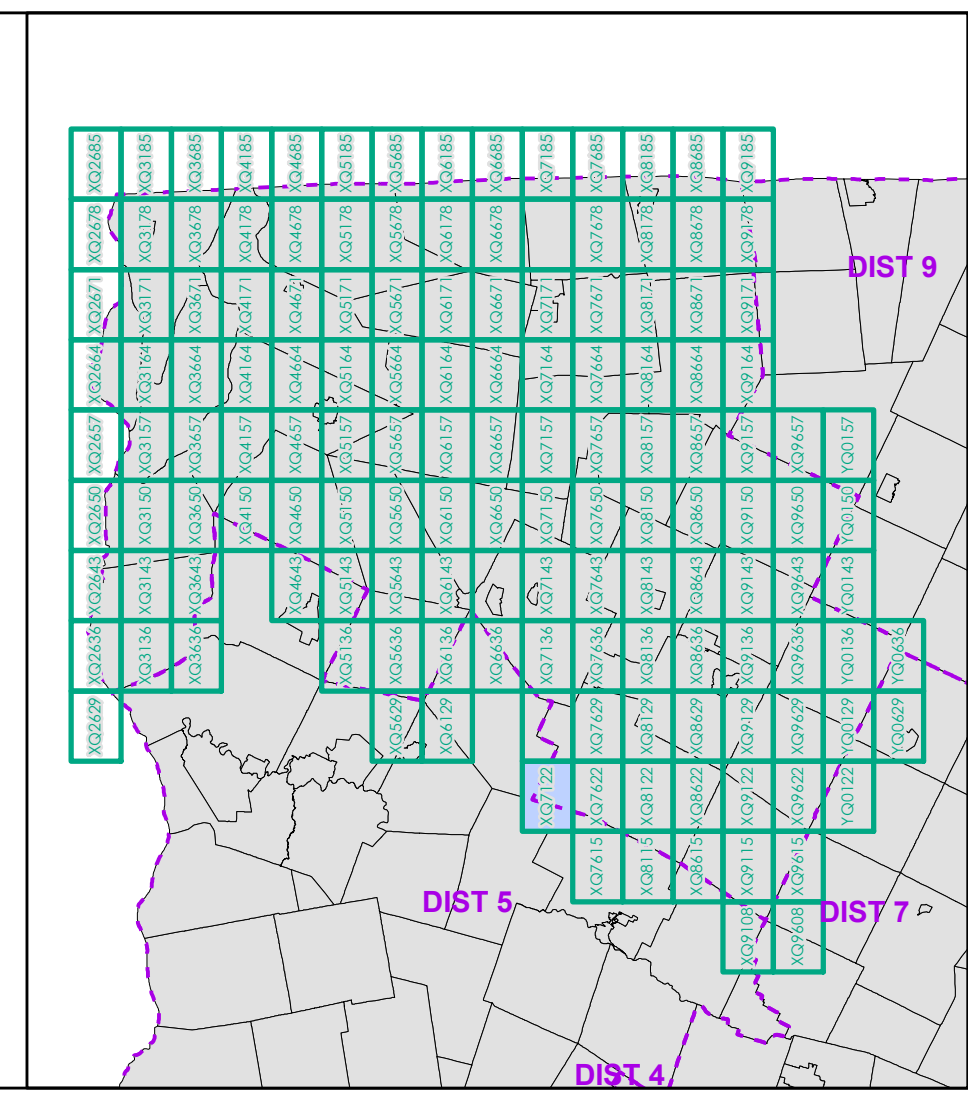
1,000 meter US National Grid
 North American Datum 1983
 Grid Zone Designation: 18T

Vermont State Plane Coordinate System
 North American Datum of 1983
 SPCS Zone Identifier: 4400
 Geodetic Reference System 80
 500-meter grid, Easting - Northing

Map generated: 11 August 2017

Contact information:
 Vermont Agency of Transportation, Mapping Section
 1 National Life Drive, Montpelier, VT 05633-5001
 Telephone: 802-828-2600

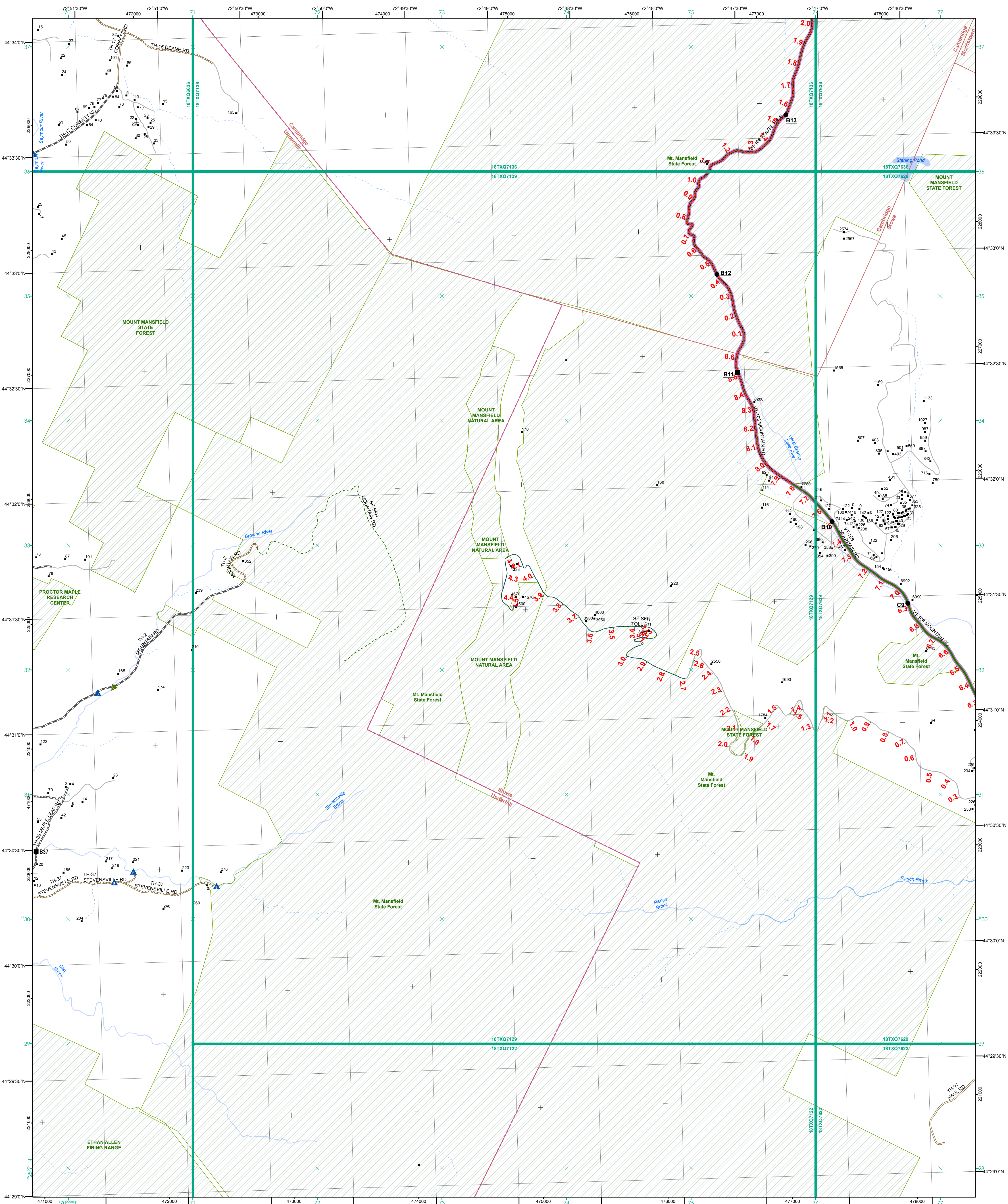
This map was funded in part through grants from the Federal Highway Administration, U.S. Department of Transportation. The representation of the authors expressed herein do not necessarily state or reflect those of the U.S. Department of Transportation.



0 0.2 0.4 0.6 0.8 Miles
 Scale 1:12,672 (printed size: 24 x 36 inches)

FIELD ASSESSMENT MAP SERIES
 USNG Page #: **18TXQ7122**
 Sheet ID: **QX7122**
 District: **8**

TOWNS INCLUDED ON SHEET
 Bolton
 Stowe
 Underhill
 Waterbury



- Interstate
- Divided U.S. Highway
- U.S. Highway Ramp
- U.S. Highway
- State Highway - Paved
- State Highway - Gravel
- State Highway Ramp - Paved
- Class 1 - Paved
- Class 2 - Paved
- Class 2 - Gravel
- Class 2 - Graded Earth
- Class 3 - Paved
- Class 3 - Gravel
- Class 3 - Graded Earth
- Class 3 - Unimproved / Primitive
- Class 4 - Paved
- Class 4 - Gravel
- Class 4 - Graded Earth
- Class 4 - Unimproved / Primitive
- Class 4 - Impassable or Untraveled
- National or State Forest Highway
- Legal Trail
- Unconfirmed Legal Trail
- Private
- Discontinued
- Winter Road Closure

Functional Class

- 2 - Principal Arterial - Other Freeway
- 3 - Principal Arterial - Other
- 4 - Minor Arterial
- 5 - Major Collector
- 6 - Minor Collector

Railroad

- Railroad
- Rail Trail
- Airport

Bridge-Culvert

- State/Town Bridge or Culvert Greater than 20'
- State Bridge or Culvert 6' - 20'
- Bike Path Structure
- ▲ Town Bridge 6' - 20'
- ▲ Town Culvert 6' - 20'
- VT Trans Maintenance District Office

Other Features

- Named Lake-Pond
- Unnamed Lake-Pond
- Named River-Stream
- Unnamed River-Stream
- Public Land - State/Municipal
- Green Mountain National Forest
- District Boundary
- Town Boundary

2.2 Distance along linear referenced highway (route log measure)

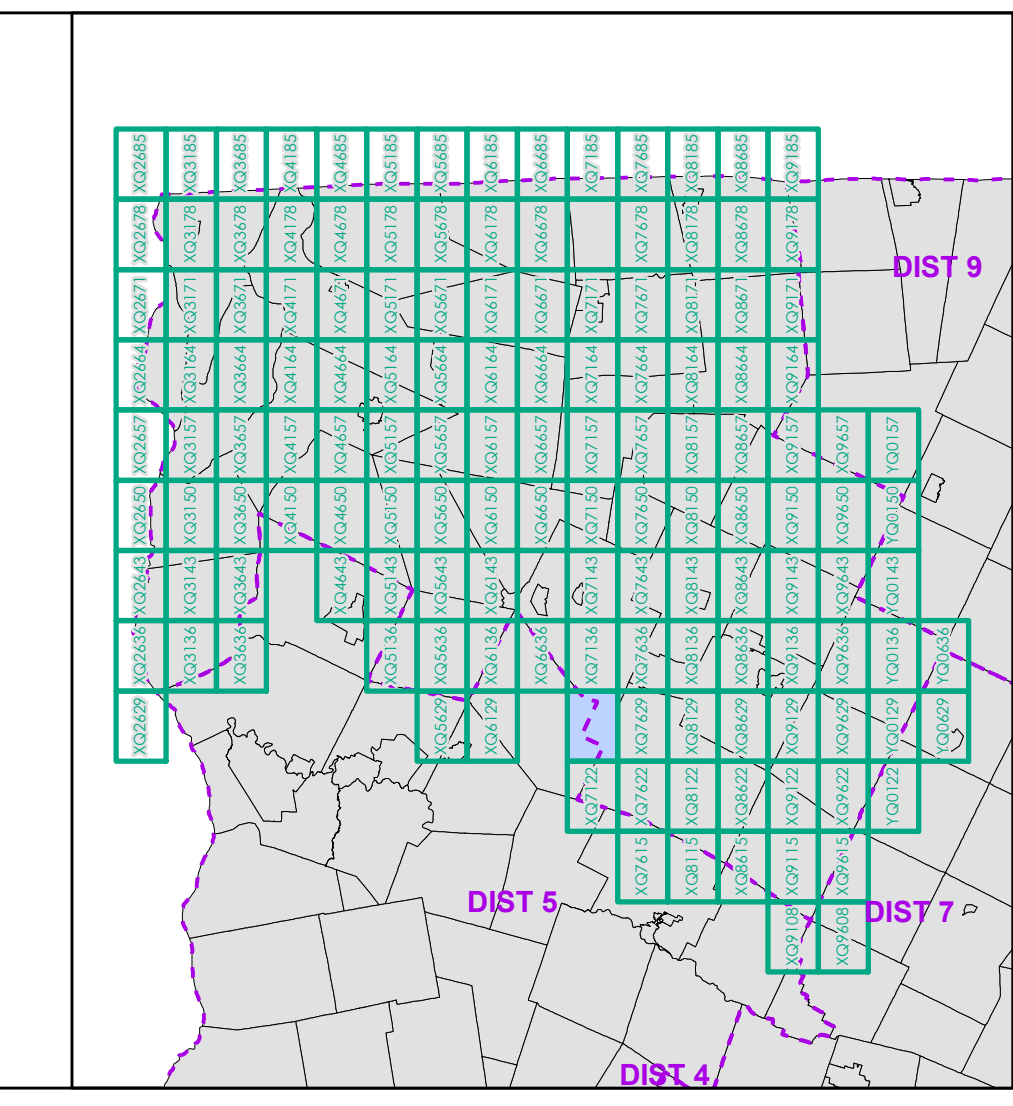
B20 / C20 State Bridge or Culvert Identifier
B20 / C20 Town Bridge or Culvert Identifier

1,000 meter US National Grid
 North American Datum 1983
 SPCS_Zone_Identifier: 4400
 Geodetic Reference System 80
 500-meter grid, Easting - Northing

Map generated: 11 August 2017

Contact information:
 Vermont Agency of Transportation, Mapping Section
 1 National Life Drive, Montpelier, VT 05633-5001
 Telephone: 802-828-2600

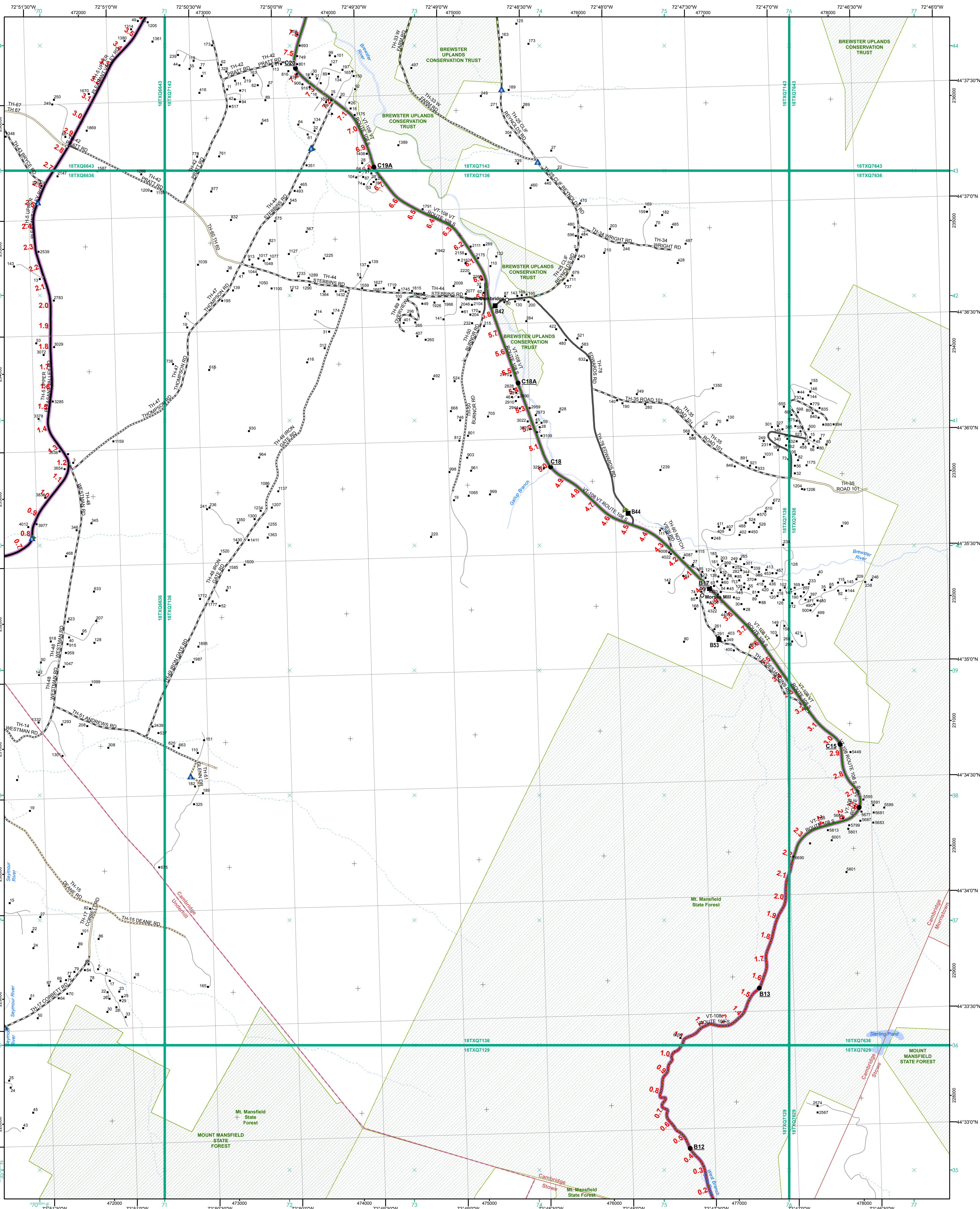
This map was funded in part through grants from the Federal Highway Administration, U.S. Department of Transportation. The representation of the authors expressed herein do not necessarily state or reflect those of the U.S. Department of Transportation.



0 0.2 0.4 0.6 0.8 Miles
 Scale 1:12,672 (printed size: 24 x 36 inches)

FIELD ASSESSMENT MAP SERIES
 USNG Page #: 18TXQ7129
 Sheet ID: QX7129
 District: 8

TOWNS INCLUDED ON SHEET
 Cambridge
 Morristown
 Stowe
 Underhill



Functional Class

- Interstate
- Interstate Ramp
- Divided U.S. Highway
- U.S. Highway Ramp
- U.S. Highway
- State Highway - Paved
- State Highway - Gravel
- State Highway Ramp - Paved
- Class 1 - Paved
- Class 2 - Paved
- Class 2 - Gravel
- Class 2 - Graded Earth
- Class 3 - Paved
- Class 3 - Gravel
- Class 3 - Graded Earth
- Class 3 - Unimproved / Primitive
- Class 4 - Paved
- Class 4 - Gravel
- Class 4 - Graded Earth
- Class 4 - Unimproved / Primitive
- Class 4 - Impassable or Untraveled
- National or State Forest Highway
- Legal Trail
- Unconfirmed Legal Trail
- Private
- Discontinued
- Winter Road Closure

2.2 Distance along linear referenced highway (route log measure)

B20 / C20 State Bridge or Culvert Identifier
B20 / C20 Town Bridge or Culvert Identifier

Railroad

- Railroad
- Rail Trail
- Airport

Bridge-Culvert

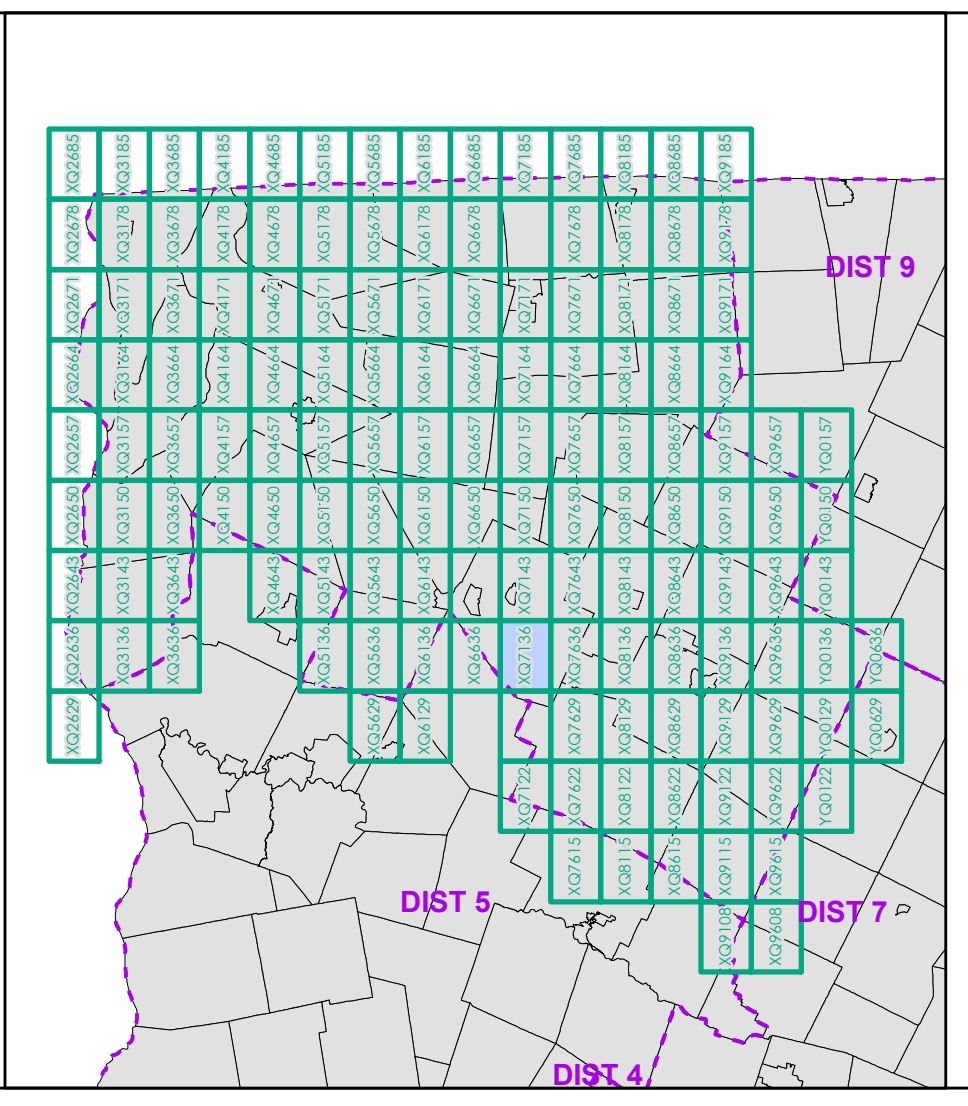
- State/Town Bridge or Culvert Greater than 20'
- State Bridge or Culvert 6' - 20'
- Bike Path Structure
- Town Bridge 6' - 20'
- Town Culvert 6' - 20'
- VT Trans Maintenance District Office
- Named Lake-Pond
- Unnamed Lake-Pond
- Named River-Stream
- Unnamed River-Stream
- Public Land - State/Municipal
- Green Mountain National Forest
- District Boundary
- Town Boundary

1,000 meter US National Grid
 North American Datum 1983
 SPCS Zone Identifier: 4400
 Geodetic Reference System 80
 500-meter grid, Easting - Northing

Map generated: 11 August 2017

Contact information:
 Vermont Agency of Transportation, Mapping Section
 1 National Life Drive, Montpelier, VT 05633-5001
 Telephone: 802-828-2600

This map was funded in part through grants from the Federal Highway Administration, U.S. Department of Transportation. The representation of the authors expressed herein do not necessarily state or reflect those of the U.S. Department of Transportation.



0 0.2 0.4 0.6 0.8 Miles

Scale 1:12,672 (printed size: 24 x 36 inches)

FIELD ASSESSMENT MAP SERIES

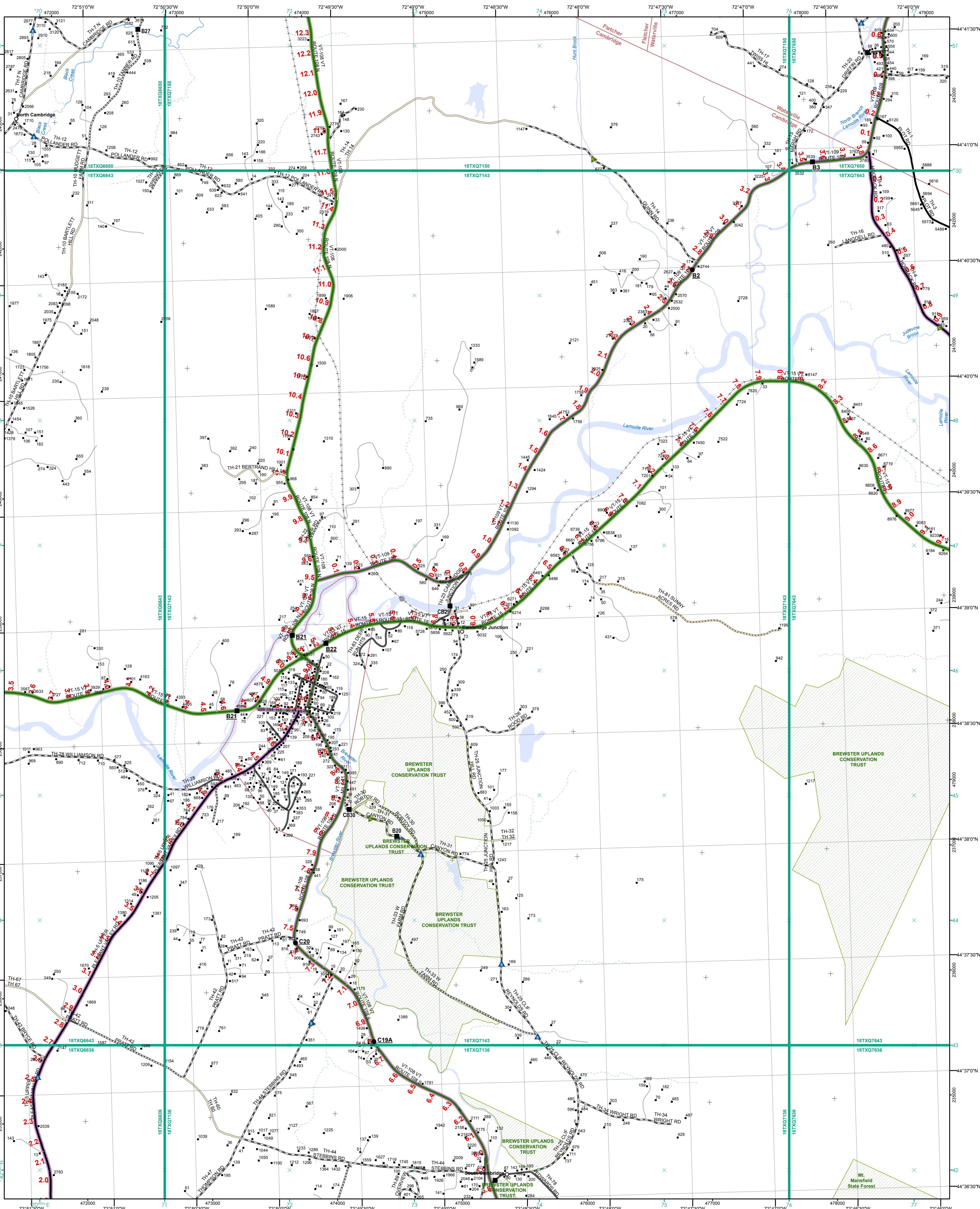
USNG Page #: 18TXQ7136

Sheet ID: QX7136

District: 8

TOWNS INCLUDED ON SHEET

Cambridge
 Morristown
 Stowe
 Underhill



Functional Class

- Interstate
- Interstate Ramp
- Divided U.S. Highway
- U.S. Highway Ramp
- U.S. Highway
- State Highway - Paved
- State Highway - Gravel
- State Highway Ramp - Paved
- Class 1 - Paved
- Class 2 - Paved
- Class 2 - Gravel
- Class 2 - Graded Earth
- Class 3 - Paved
- Class 3 - Gravel
- Class 3 - Graded Earth
- Class 3 - Unimproved / Primitive
- Class 4 - Paved
- Class 4 - Gravel
- Class 4 - Graded Earth
- Class 4 - Unimproved / Primitive
- Class 4 - Impassable or Untraveled
- National or State Forest Highway
- Legal Trail
- Unconfirmed Legal Trail
- Private
- Discontinued
- Winter Road Closure

Functional Class

- 2 - Principal Arterial - Other Freeway
- 3 - Principal Arterial - Other
- 4 - Minor Arterial
- 5 - Major Collector
- 6 - Minor Collector

Railroad

- Railroad
- Rail Trail
- Airport

Bridge-Culvert

- State/Town Bridge or Culvert Greater than 20'
- State Bridge or Culvert 6' - 20'
- Bike Path Structure
- Town Bridge 6' - 20'
- Town Culvert 6' - 20'
- VT Trans Maintenance District Office
- Named Lake-Pond
- Unnamed Lake-Pond
- Named River-Stream
- Unnamed River-Stream
- Public Land - State/Municipal
- Green Mountain National Forest
- District Boundary
- Town Boundary

2.2 Distance along linear referenced highway (route log measure)

B20 / C20 State Bridge or Culvert Identifier
B20 / C20 Town Bridge or Culvert Identifier

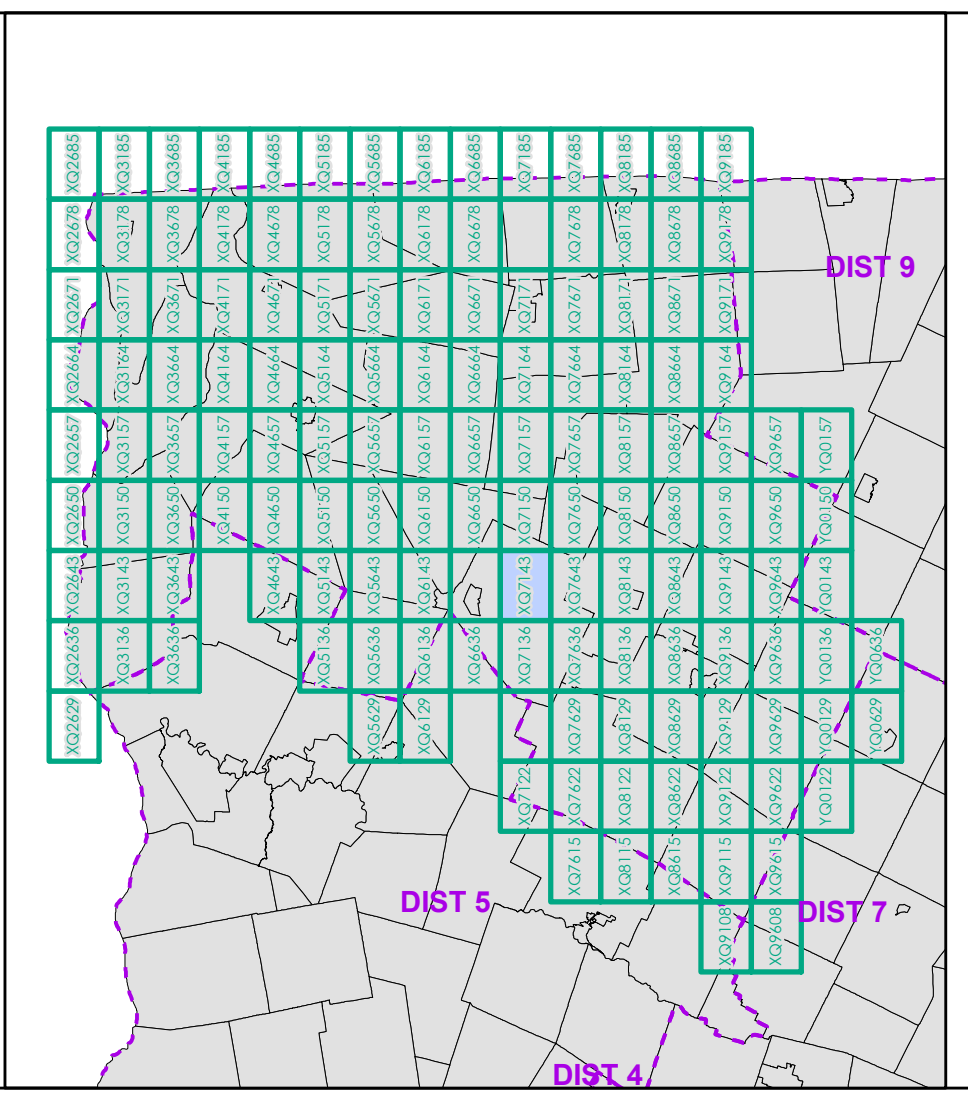
1,000 meter US National Grid
 North American Datum 1983
 Geoid Zone Designation: 18T

Vermont State Plane Coordinate System
 North American Datum of 1983
 SPCS Zone Identifier: 4400
 Geodetic Reference System 80
 500-meter grid, Easting - Northing

Map generated: 11 August 2017

Contact information:
 Vermont Agency of Transportation, Mapping Section
 1 National Life Drive, Montpelier, VT 05633-5001
 Telephone: 802-228-2600

This map was funded in part through grants from the Federal Highway Administration, U.S. Department of Transportation. The representation of the authors expressed herein do not necessarily state or reflect those of the U.S. Department of Transportation.



0 0.2 0.4 0.6 0.8 Miles

Scale 1:12,672 (printed size: 24 x 36 inches)

FIELD ASSESSMENT MAP SERIES

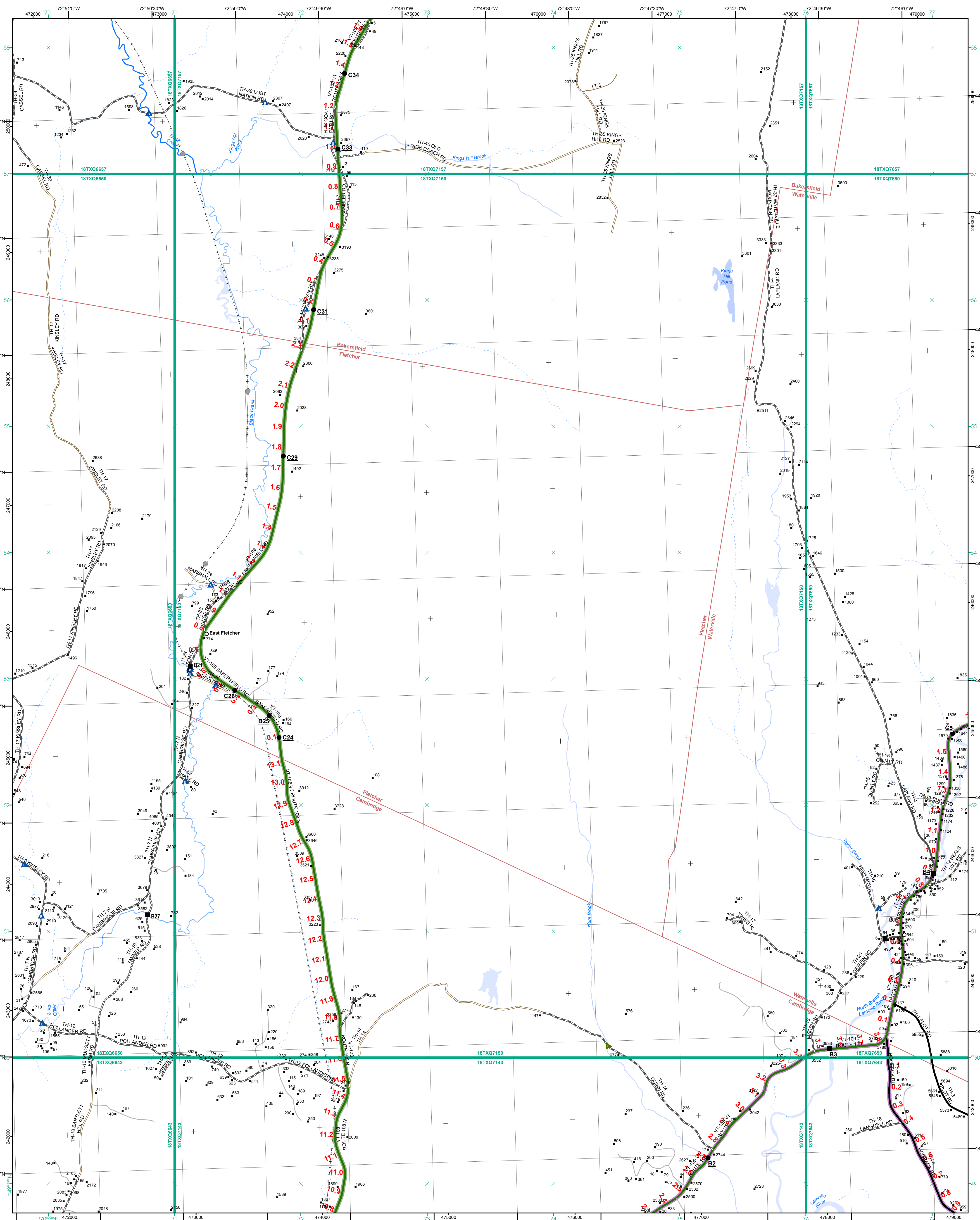
USNG Page #: 18TXQ7143

Sheet ID: QX7143

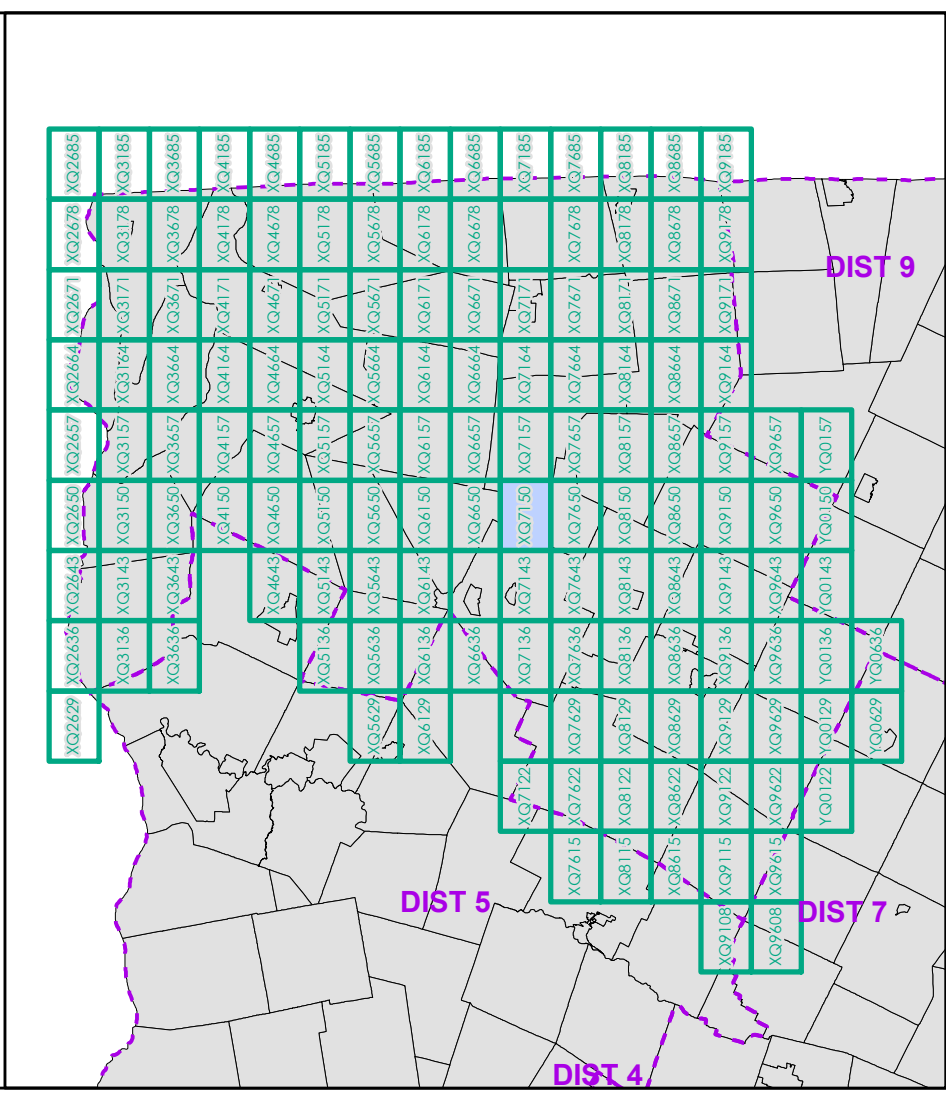
District: 8

TOWNS INCLUDED ON SHEET

Cambridge
 Fletcher
 Jeffersonville Village
 Waterville



- | | | |
|---|--|---|
| <ul style="list-style-type: none"> Interstate Interstate Ramp Divided U.S. Highway U.S. Highway Ramp U.S. Highway State Highway - Paved State Highway - Gravel State Highway Ramp - Paved Class 1 - Paved Class 2 - Paved Class 2 - Gravel Class 2 - Graded Earth Class 3 - Paved Class 3 - Gravel Class 3 - Graded Earth Class 3 - Unimproved / Primitive Class 4 - Paved Class 4 - Gravel Class 4 - Graded Earth Class 4 - Unimproved / Primitive Class 4 - Impassable or Untraveled National or State Forest Highway Legal Trail Unconfirmed Legal Trail Private Discontinued Winter Road Closure | <ul style="list-style-type: none"> 2 - Principal Arterial - Other Freeway 3 - Principal Arterial - Other 4 - Minor Arterial 5 - Major Collector 6 - Minor Collector | <p>2.2 Distance along linear referenced highway (route log measure)</p> <p>B20 / C20 State Bridge or Culvert Identifier
B20 / C20 Town Bridge or Culvert Identifier</p> |
|---|--|---|



0 0.2 0.4 0.6 0.8 Miles
Scale 1:12,672 (printed size: 24 x 36 inches)

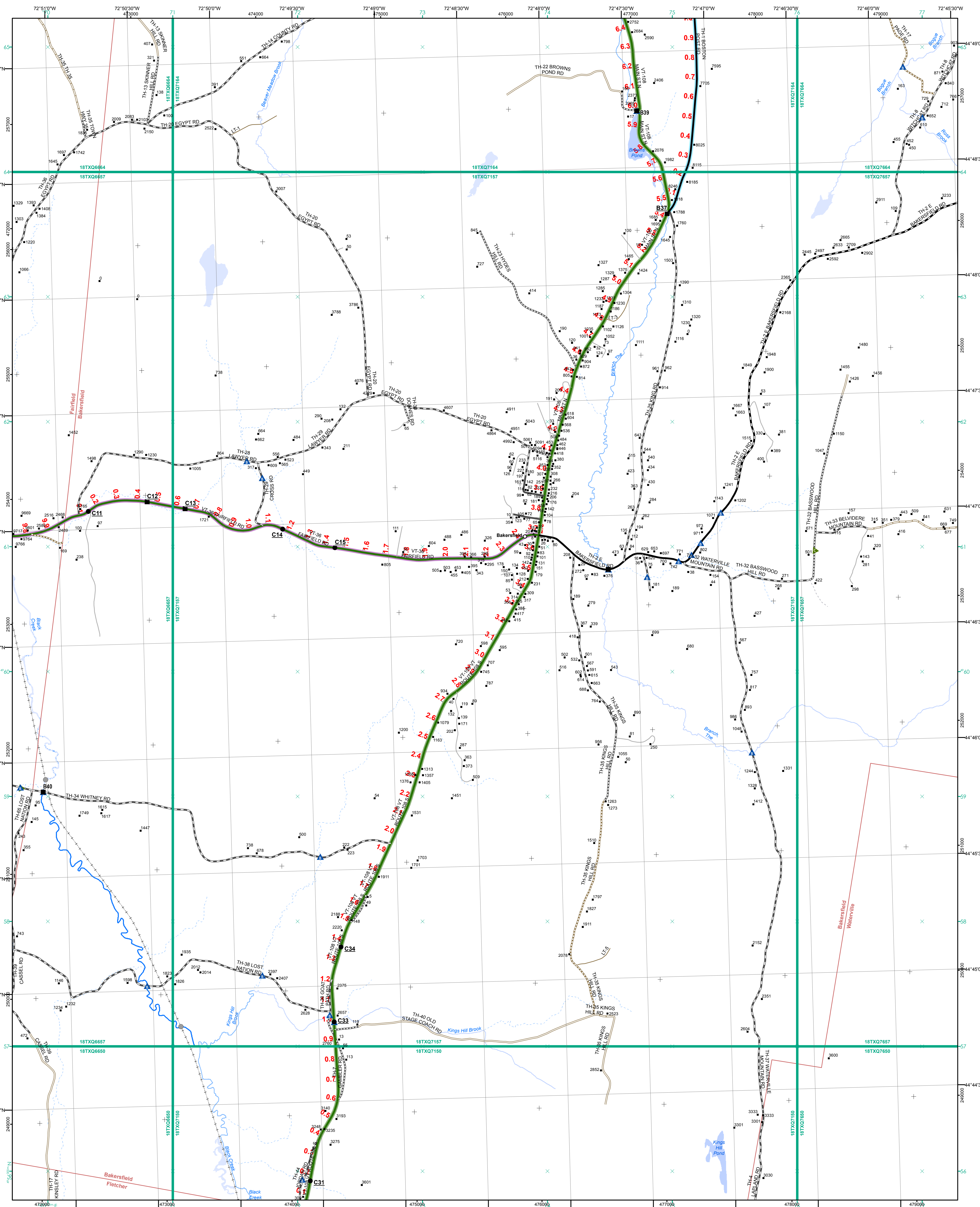
FIELD ASSESSMENT MAP SERIES
USNG Page #: 18TXQ7150
Sheet ID: QX7150
District: 8

TOWNS INCLUDED ON SHEET
Bakersfield
Cambridge
Fairfield
Fletcher
Waterville

Map generated: 11 August 2017

Contact information:
Vermont Agency of Transportation, Mapping Section
1 National Life Drive, Montpelier, VT 05633-5001
Telephone: 802-828-2600

This map was funded in part through grants from the Federal Highway Administration, U.S. Department of Transportation. The representation of the authors expressed herein do not necessarily state or reflect those of the U.S. Department of Transportation.



Functional Class

- 2 - Principal Arterial - Other Freeway
- 3 - Principal Arterial - Other
- 4 - Minor Arterial
- 5 - Major Collector
- 6 - Minor Collector

Railroad

- Railroad
- Rail Trail
- Airport

Bridge-Culvert

- State/Town Bridge or Culvert Greater than 20'
- State Bridge or Culvert 6' - 20'
- Bike Path Structure
- Town Bridge 6' - 20'
- Town Culvert 6' - 20'
- VT Trans Maintenance District Office

Other Features

- Named Lake-Pond
- Unnamed Lake-Pond
- Named River-Stream
- Unnamed River-Stream
- Public Land - State/Municipal
- Green Mountain National Forest
- District Boundary
- Town Boundary

2.2 Distance along linear referenced highway (route log measure)

B20 / C20 State Bridge or Culvert Identifier

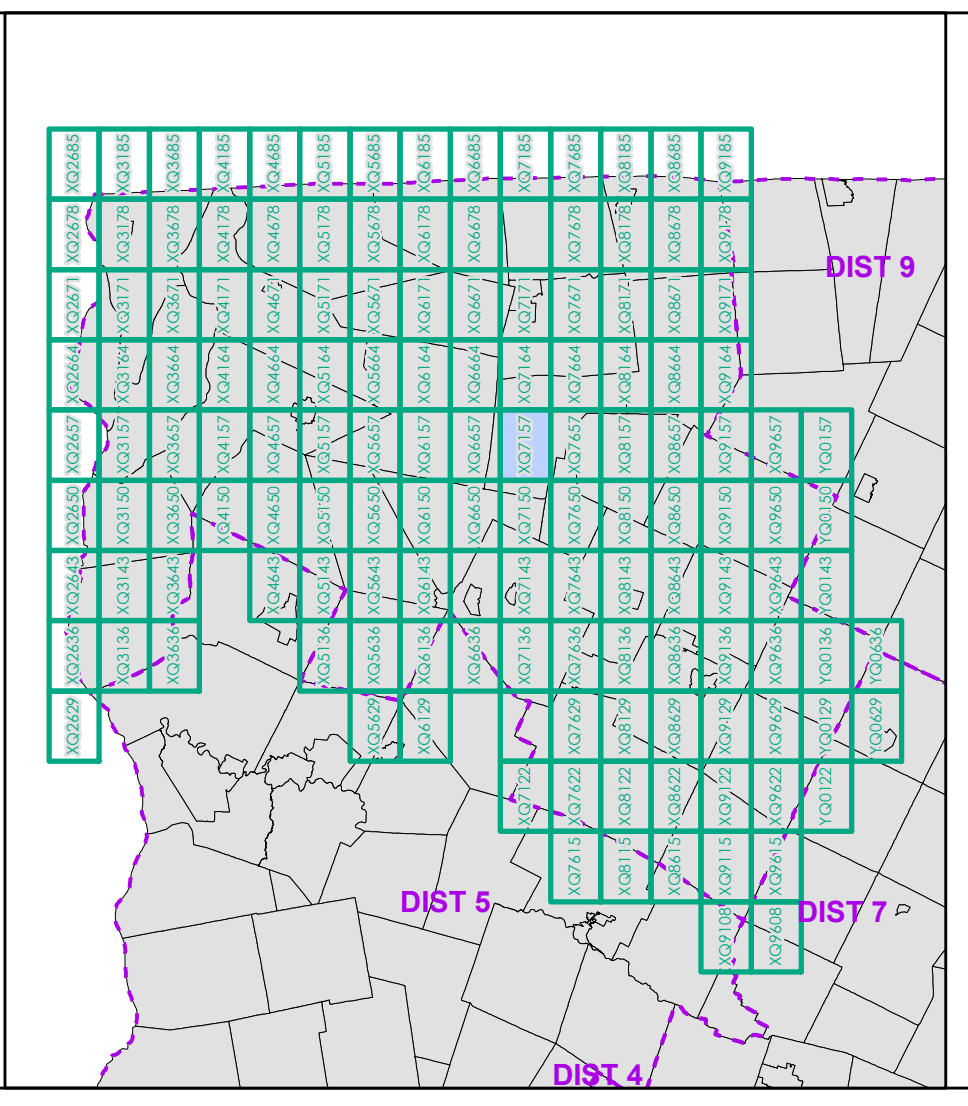
B20 / C20 Town Bridge or Culvert Identifier

1,000 meter US National Grid
North American Datum 1983
SPCS Zone Identifier: 4400
Geodetic Reference System 80
500-meter grid, Easting - Northing

Map generated: 11 August 2017

Contact information:
Vermont Agency of Transportation, Mapping Section
1 National Life Drive, Montpelier, VT 05633-5001
Telephone: 802-828-2600

This map was funded in part through grants from the Federal Highway Administration, U.S. Department of Transportation. The representation of the authors expressed herein do not necessarily state or reflect those of the U.S. Department of Transportation.



0 0.2 0.4 0.6 0.8 Miles

Scale 1:12,672 (printed size: 24 x 36 inches)

FIELD ASSESSMENT MAP SERIES

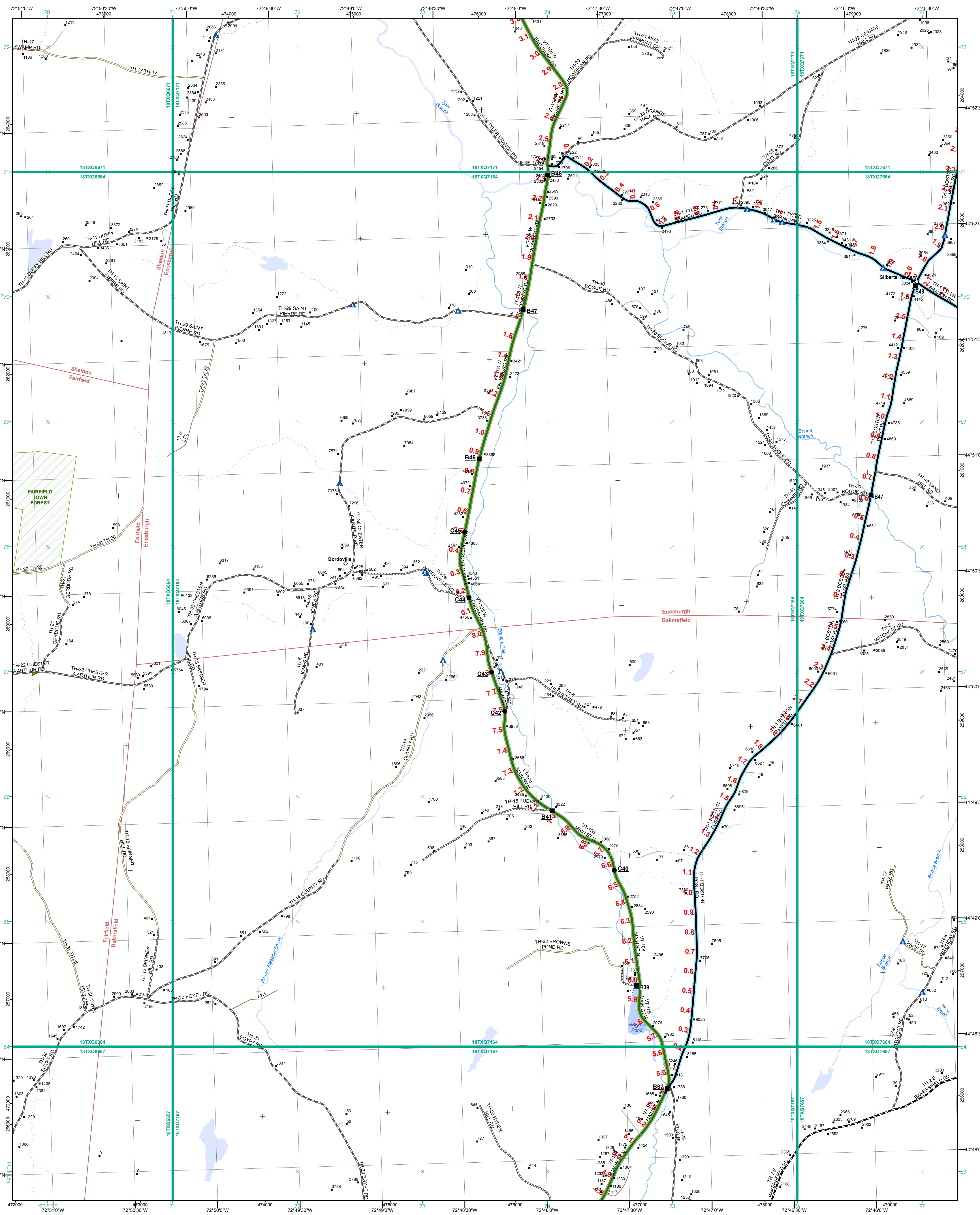
USNG Page #: **18TXQ7157**

Sheet ID: **QX7157**

District: **8**

TOWNS INCLUDED ON SHEET

Bakersfield
Fairfield
Fletcher
Waterville

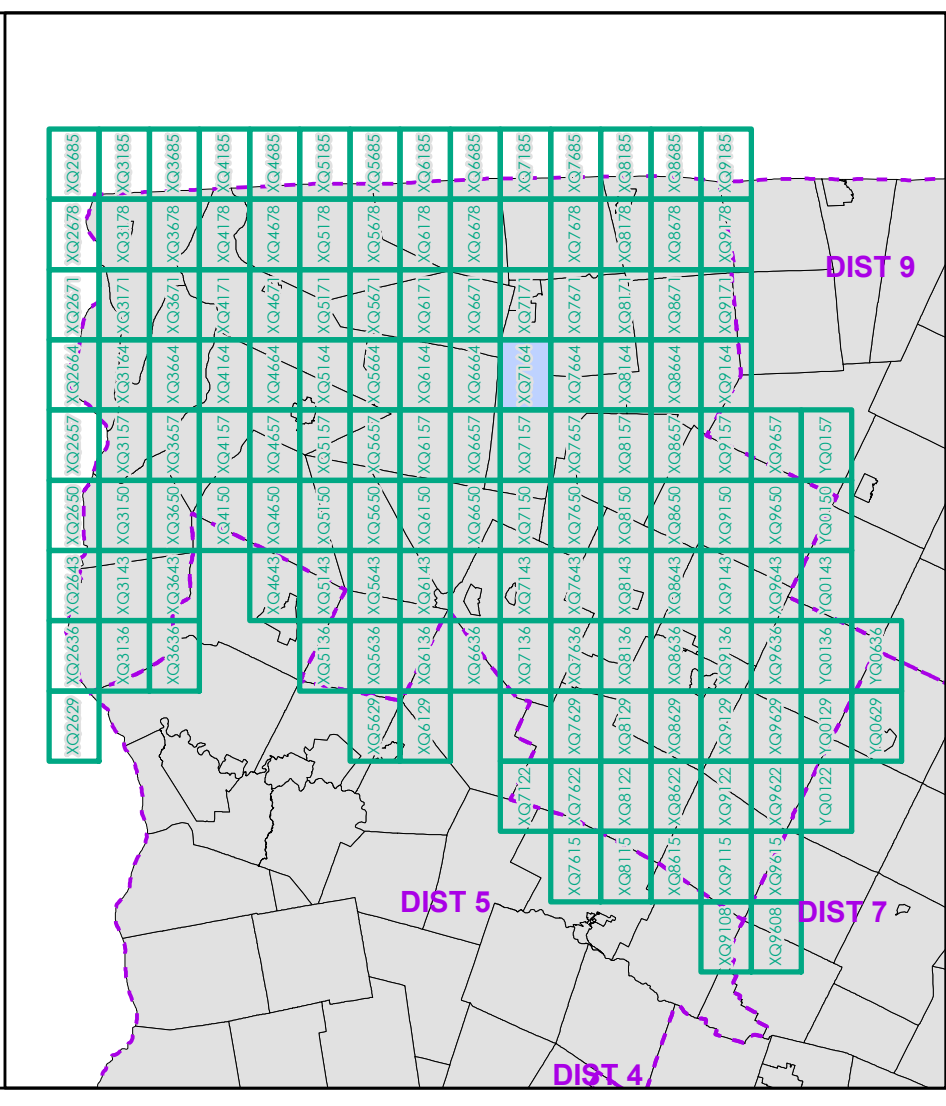


- Functional Class**
- Interstate
 - Interstate Ramp
 - Divided U.S. Highway
 - U.S. Highway Ramp
 - U.S. Highway
 - State Highway - Paved
 - State Highway - Gravel
 - State Highway Ramp - Paved
 - Class 1 - Paved
 - Class 2 - Paved
 - Class 2 - Gravel
 - Class 2 - Graded Earth
 - Class 3 - Paved
 - Class 3 - Graded Earth
 - Class 3 - Unimproved / Primitive
 - Class 4 - Paved
 - Class 4 - Gravel
 - Class 4 - Graded Earth
 - Class 4 - Unimproved / Primitive
 - Class 4 - Impassable or Untraveled
 - National or State Forest Highway
 - Legal Trail
 - Unconfirmed Legal Trail
 - Private
 - Discontinued
 - Winter Road Closure
- 2.2 Distance along linear referenced highway (route log measure)**
- B20 / C20 State Bridge or Culvert Identifier
 - B20 / C20 Town Bridge or Culvert Identifier
- Railroad**
- Railroad
 - Rail Trail
 - Airport
- Bridge-Culvert**
- State/Town Bridge or Culvert Greater than 20'
 - State Bridge or Culvert 6' - 20'
 - Bike Path Structure
 - Town Bridge 6' - 20'
 - Town Culvert 6' - 20'
 - VT Trans Maintenance District Office
- 1,000 meter US National Grid**
North American Datum 1983
SPCS Zone Identifier: 4400
Geodetic Reference System 80
500-meter grid, Easting - Northing
- Map generated:** 11 August 2017
- Contact information:**
Vermont Agency of Transportation, Mapping Section
1 National Life Drive, Montpelier, VT 05633-5001
Telephone: 802-828-2600
- This map was funded in part through grants from the Federal Highway Administration, U.S. Department of Transportation. The representation of the authors expressed herein do not necessarily state or reflect those of the U.S. Department of Transportation.**

Map generated: 11 August 2017

Contact information:
Vermont Agency of Transportation, Mapping Section
1 National Life Drive, Montpelier, VT 05633-5001
Telephone: 802-828-2600

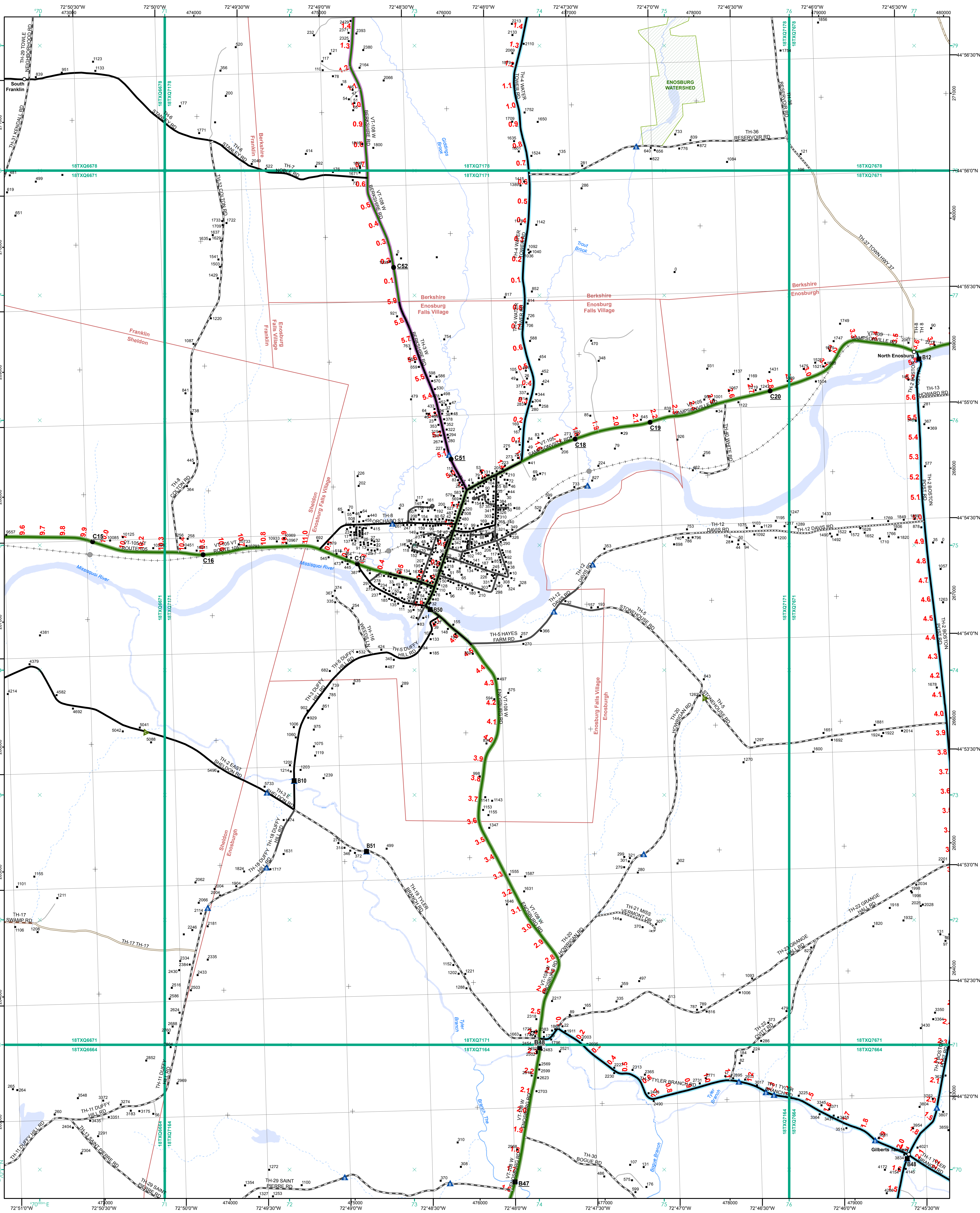
This map was funded in part through grants from the Federal Highway Administration, U.S. Department of Transportation. The representation of the authors expressed herein do not necessarily state or reflect those of the U.S. Department of Transportation.



0 0.2 0.4 0.6 0.8 Miles
Scale 1:12,672 (printed size: 24 x 36 inches)

FIELD ASSESSMENT MAP SERIES
USNG Page #: 18TXQ7164
Sheet ID: QX7164
District: 8

TOWNS INCLUDED ON SHEET
Bakersfield
Enosburgh
Fairfield
Sheldon



- | | |
|---|---|
| <ul style="list-style-type: none"> Interstate Divided U.S. Highway U.S. Highway Ramp U.S. Highway State Highway - Paved State Highway - Gravel State Highway Ramp - Paved Class 1 - Paved Class 2 - Paved Class 3 - Paved Class 3 - Graded Earth Class 3 - Unimproved / Primitive Class 4 - Paved Class 4 - Gravel Class 4 - Graded Earth Class 4 - Unimproved / Primitive Class 4 - Impassable or Untraveled National or State Forest Highway Legal Trail Unconfirmed Legal Trail Private Discontinued Winter Road Closure | <ul style="list-style-type: none"> 2 - Principal Arterial - Other Freeway 3 - Principal Arterial - Other 4 - Minor Arterial 5 - Major Collector 6 - Minor Collector |
|---|---|

2.2 Distance along linear referenced highway (route log measure)

B20 / C20 State Bridge or Culvert Identifier
B20 / C20 Town Bridge or Culvert Identifier

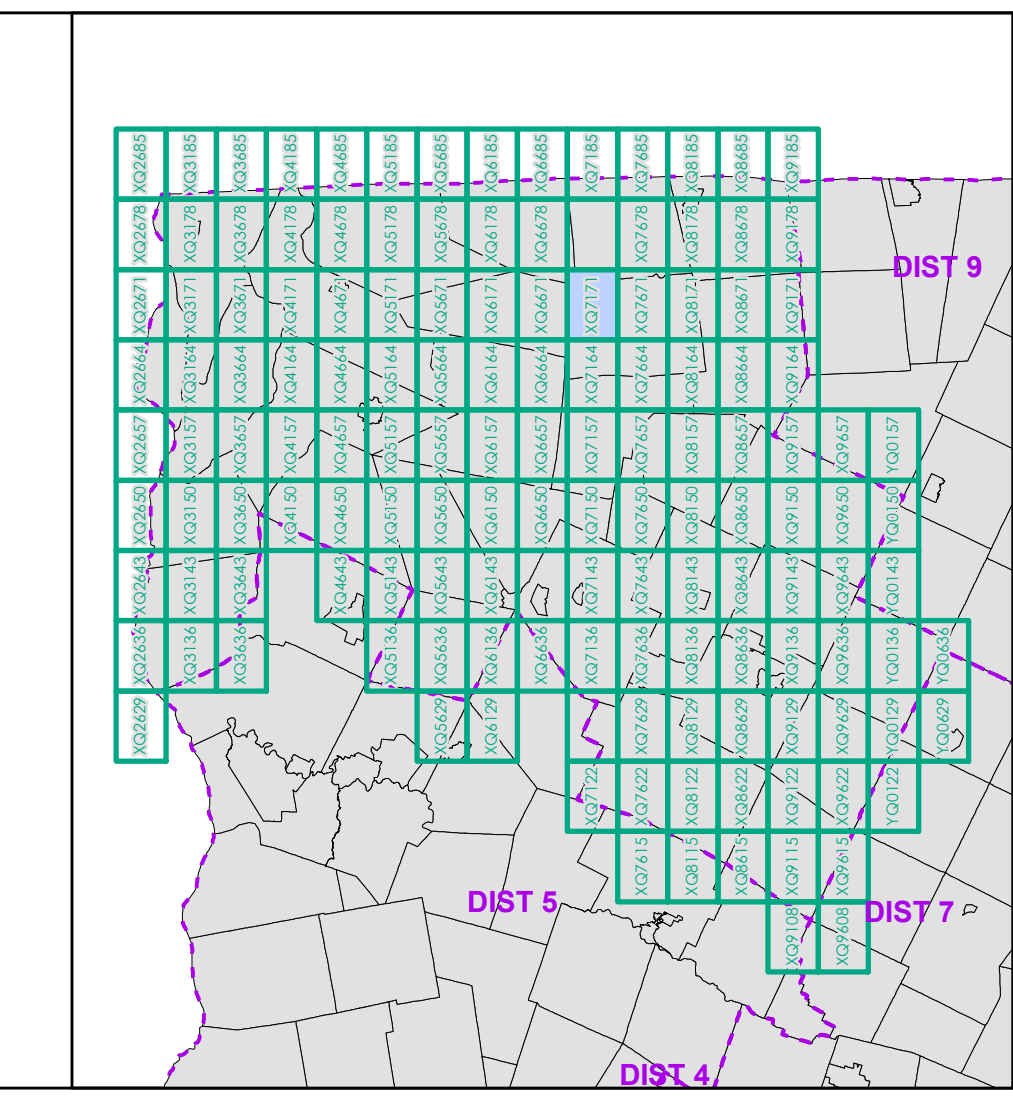
1,000 meter US National Grid
 North American Datum 1983
 Grid Zone Designation: 18T

Vermont State Plane Coordinate System
 North American Datum of 1983
 SPCS Zone Identifier: 4400
 Geodetic Reference System 80
 500-meter grid, Easting - Northing

Map generated: 11 August 2017

Contact information:
 Vermont Agency of Transportation, Mapping Section
 1 National Life Drive, Montpelier, VT 05633-5001
 Telephone: 802-828-2600

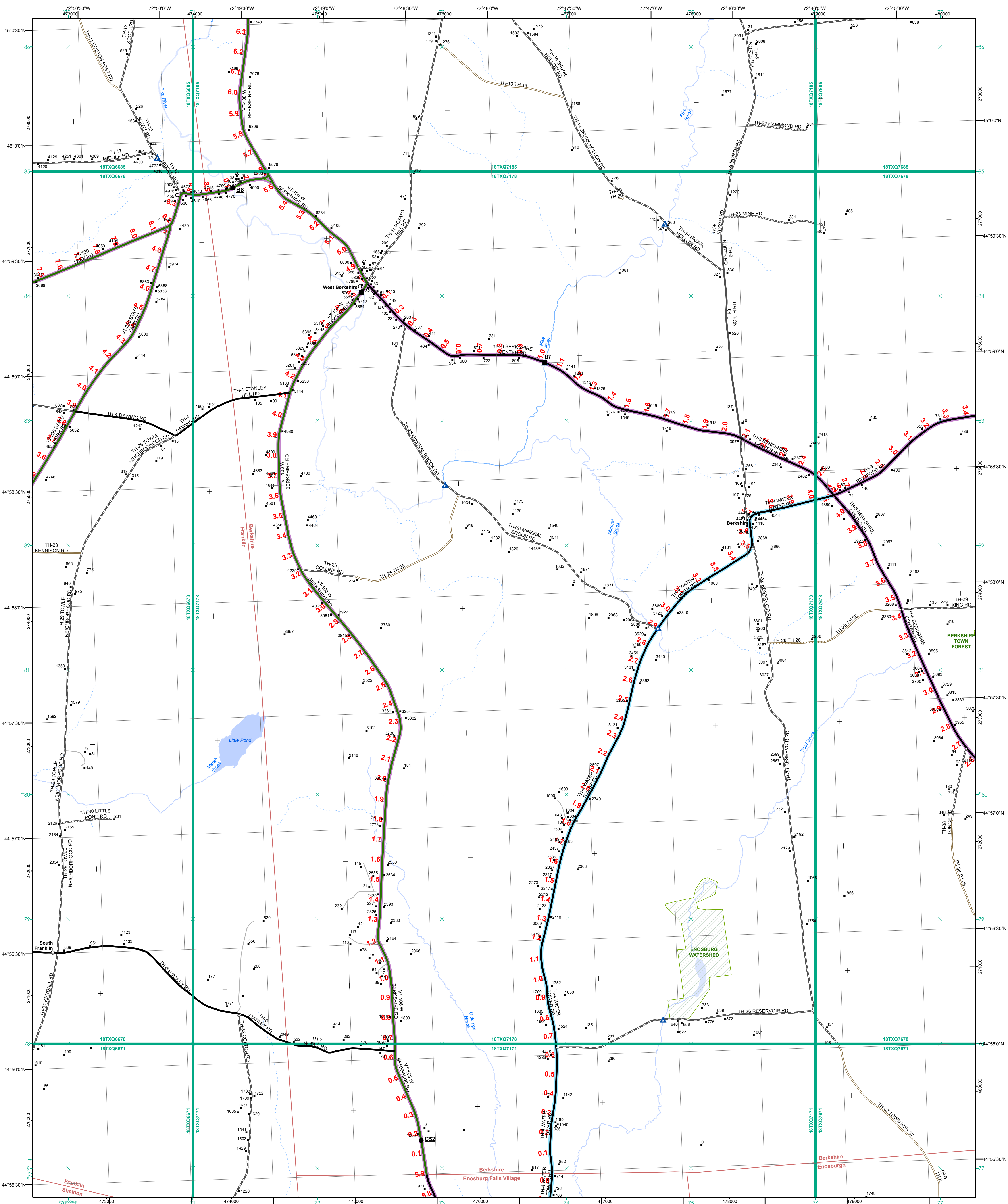
This map was funded in part through grants from the Federal Highway Administration, U.S. Department of Transportation. The representation of the authors expressed herein do not necessarily state or reflect those of the U. S. Department of Transportation.



0 0.2 0.4 0.6 0.8 Miles
 Scale 1:12,672 (printed size: 24 x 36 inches)

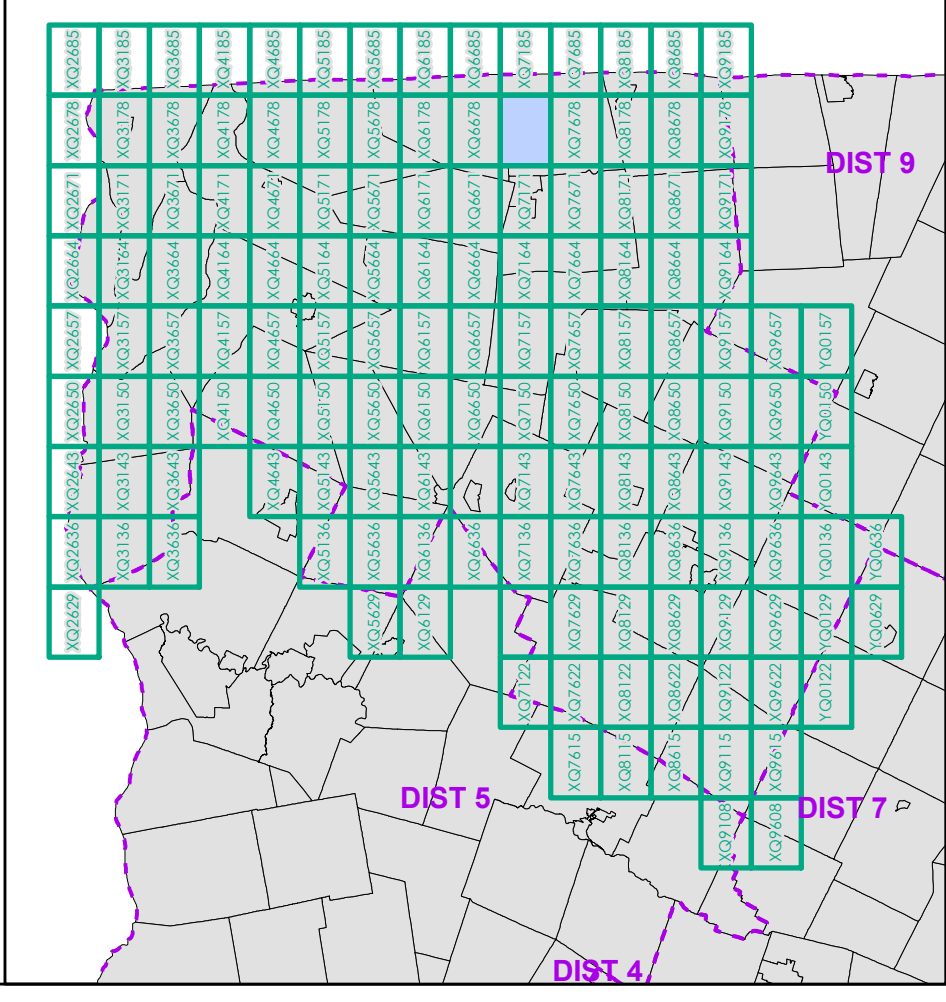

FIELD ASSESSMENT MAP SERIES
 USNG Page #: 18TXQ7171
 Sheet ID: QX7171
 District: 8

TOWNS INCLUDED ON SHEET
 Berkshire
 Enosburg Falls Village
 Enosburgh
 Franklin
 Sheldon



- Interstate
- Interstate Ramp
- Divided U.S. Highway
- U.S. Highway Ramp
- U.S. Highway
- State Highway - Paved
- State Highway - Gravel
- State Highway Ramp - Paved
- Class 1 - Paved
- Class 2 - Paved
- Class 2 - Gravel
- Class 2 - Graded Earth
- Class 3 - Paved
- Class 3 - Gravel
- Class 3 - Graded Earth
- Class 3 - Unimproved / Primitive
- Class 4 - Paved
- Class 4 - Gravel
- Class 4 - Graded Earth
- Class 4 - Unimproved / Primitive
- Class 4 - Impassable or Untraveled
- National or State Forest Highway
- Legal Trail
- Unconfirmed Legal Trail
- Private
- Discontinued
- Winter Road Closure

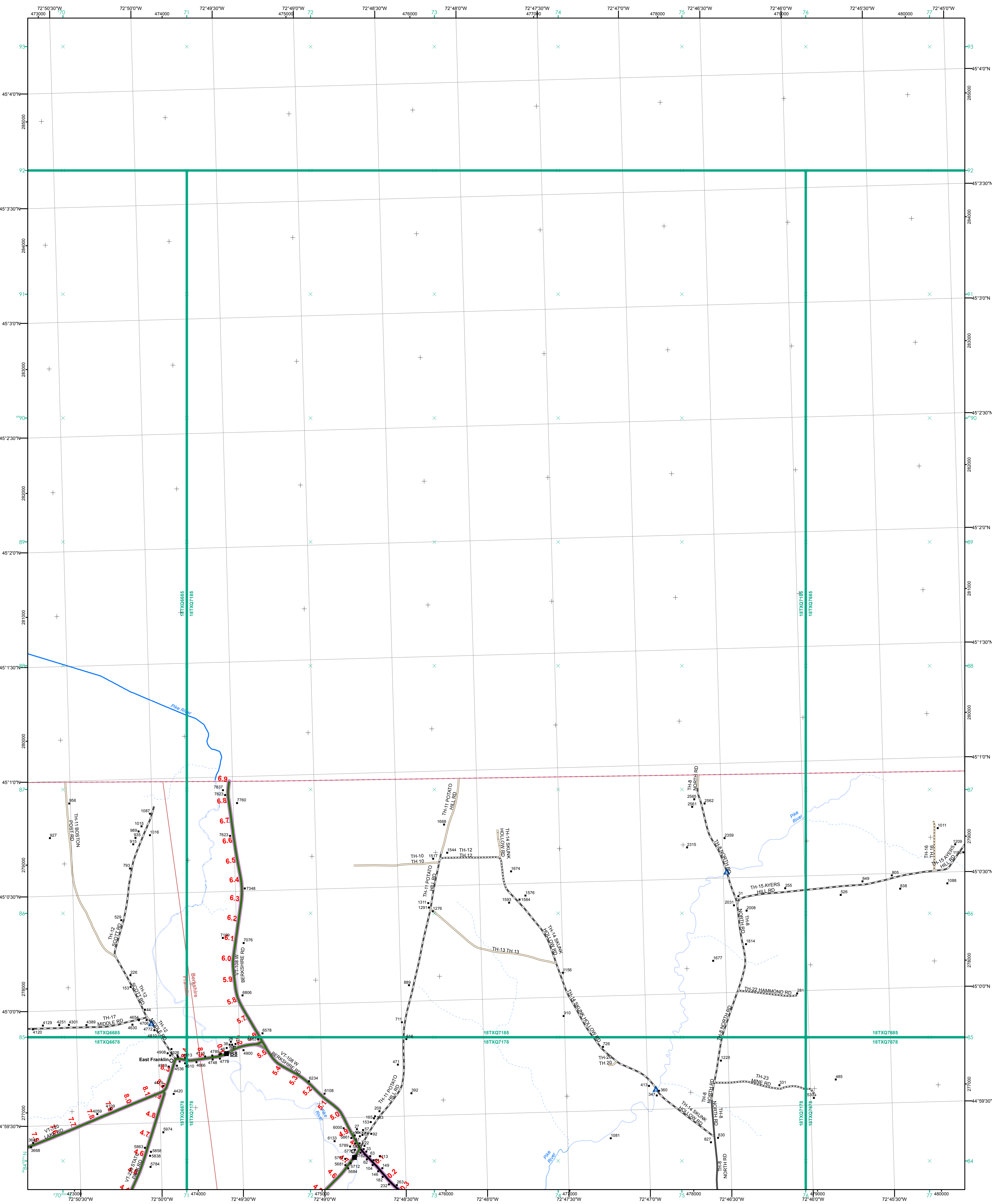
- Functional Class**
- 2 - Principal Arterial - Other Freeway
 - 3 - Principal Arterial - Other
 - 4 - Minor Arterial
 - 5 - Major Collector
 - 6 - Minor Collector
- Railroad**
- Railroad
 - Rail Trail
 - Airport
- Bridge-Culvert**
- State/Town Bridge or Culvert Greater than 20'
 - State Bridge or Culvert 6' - 20'
 - Bike Path Structure
 - Town Bridge 6' - 20'
 - Town Culvert 6' - 20'
 - VTtrans Maintenance District Office
- Other Features**
- Named Lake-Pond
 - Unnamed Lake-Pond
 - Named River-Stream
 - Unnamed River-Stream
 - Public Land - State/Municipal
 - Green Mountain National Forest
 - District Boundary
 - Town Boundary
- 2.2 Distance along linear referenced highway (route log measure)
- B20 / C20 State Bridge or Culvert Identifier
B20 / C20 Town Bridge or Culvert Identifier
- 1,000 meter US National Grid
North American Datum 1983
SPCS Zone Identifier: 4400
Geodetic Reference System 80
500-meter grid, Easting - Northing
- Map generated: 11 August 2017
- Contact information:
Vermont Agency of Transportation, Mapping Section
1 National Life Drive, Montpelier, VT 05633-5001
Telephone: 802-828-2600
- This map was funded in part through grants from the Federal Highway Administration, U.S. Department of Transportation. The representation of the authors expressed herein do not necessarily state or reflect those of the U.S. Department of Transportation.



0 0.2 0.4 0.6 0.8 Miles
Scale 1:12,672 (printed size: 24 x 36 inches)

FIELD ASSESSMENT MAP SERIES
USNG Page #: 18TXQ7178
Sheet ID: QX7178
District: 8

TOWNS INCLUDED ON SHEET
Berkshire
Enosburg Falls Village
Enosburg
Franklin
Sheldon



- | | |
|---|--|
| <ul style="list-style-type: none"> Interstate Interstate Ramp Divided U.S. Highway U.S. Highway Ramp U.S. Highway State Highway - Paved State Highway - Gravel State Highway Ramp - Paved Class 1 - Paved Class 2 - Paved Class 2 - Gravel Class 2 - Graded Earth Class 3 - Paved Class 3 - Gravel Class 3 - Graded Earth Class 3 - Unimproved / Primitive Class 4 - Paved Class 4 - Gravel Class 4 - Graded Earth Class 4 - Unimproved / Primitive Class 4 - Impassable or Untraveled National or State Forest Highway Legal Trail Unconfirmed Legal Trail Private Discontinued Winter Road Closure | <p>Functional Class</p> <ul style="list-style-type: none"> 2 - Principal Arterial - Other Freeway 3 - Principal Arterial - Other 4 - Minor Arterial 5 - Major Collector 6 - Minor Collector <p>Railroad</p> <ul style="list-style-type: none"> Railroad Rail Trail Airport <p>Bridge-Culvert</p> <ul style="list-style-type: none"> State/Town Bridge or Culvert Greater than 20' State Bridge or Culvert 6' - 20' Bike Path Structure Town Bridge 6' - 20' Town Culvert 6' - 20' VTrans Maintenance District Office Named Lake-Pond Unnamed Lake-Pond Named River-Stream Unnamed River-Stream Public Land - State/Municipal Green Mountain National Forest District Boundary Town Boundary |
|---|--|

2.2 Distance along linear referenced highway (route log measure)

B20 / C20 State Bridge or Culvert Identifier
 B20 / C20 Town Bridge or Culvert Identifier

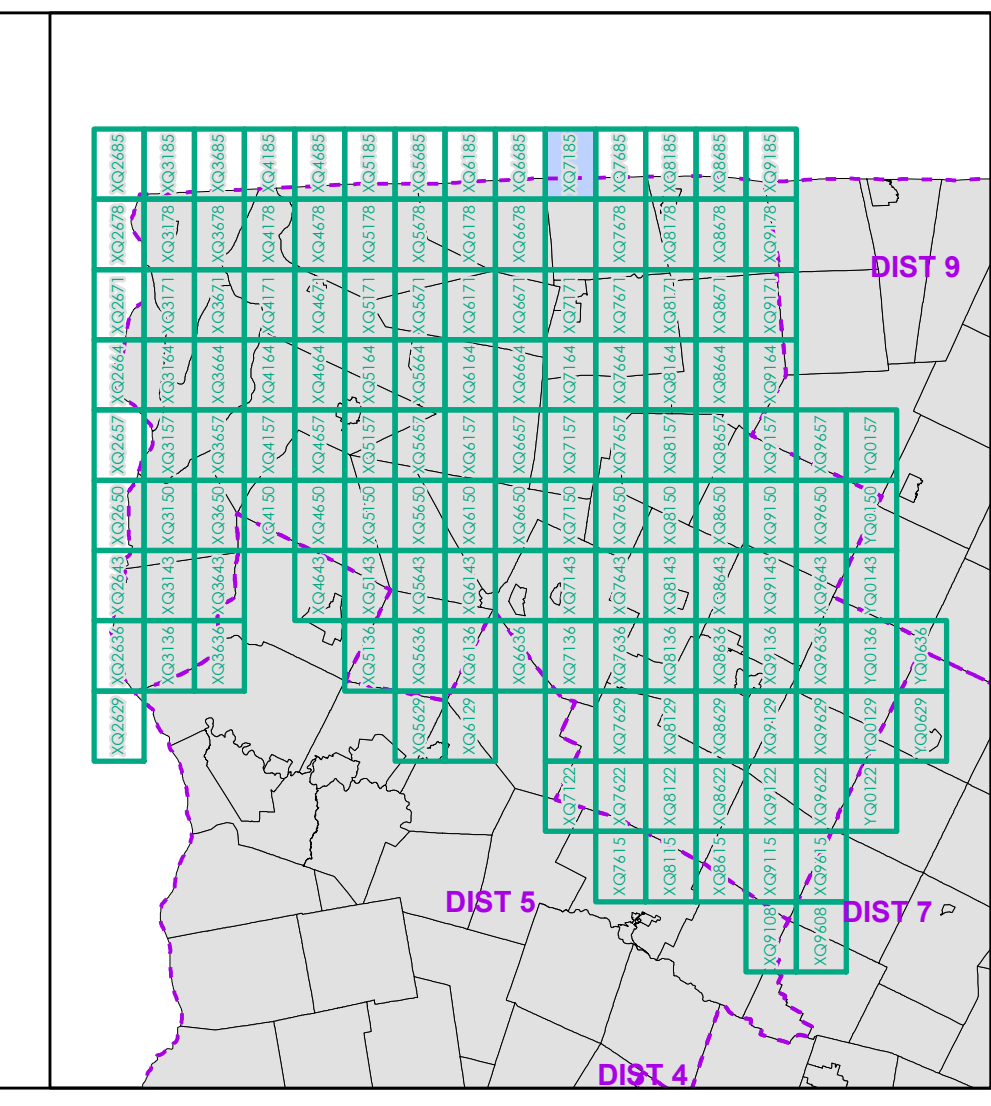
1,000 meter US National Grid
 North American Datum 1983
 SPCS Zone Identifier: 4400
 Geodetic Reference System 80
 500-meter grid, Easting - Northing

Vermont State Plane Coordinate System
 North American Datum of 1983
 SPCS Zone Identifier: 4400
 Geodetic Reference System 80
 500-meter grid, Easting - Northing

Map generated: 11 August 2017

Contact information:
 Vermont Agency of Transportation, Mapping Section
 1 National Life Drive, Montpelier, VT 05633-5001
 Telephone: 802-828-2600

This map was funded in part through grants from the Federal Highway Administration, U.S. Department of Transportation. The representation of the authors expressed herein do not necessarily state or reflect those of the U.S. Department of Transportation.



0 0.2 0.4 0.6 0.8 Miles

Scale 1:12,672 (printed size: 24 x 36 inches)

FIELD ASSESSMENT MAP SERIES

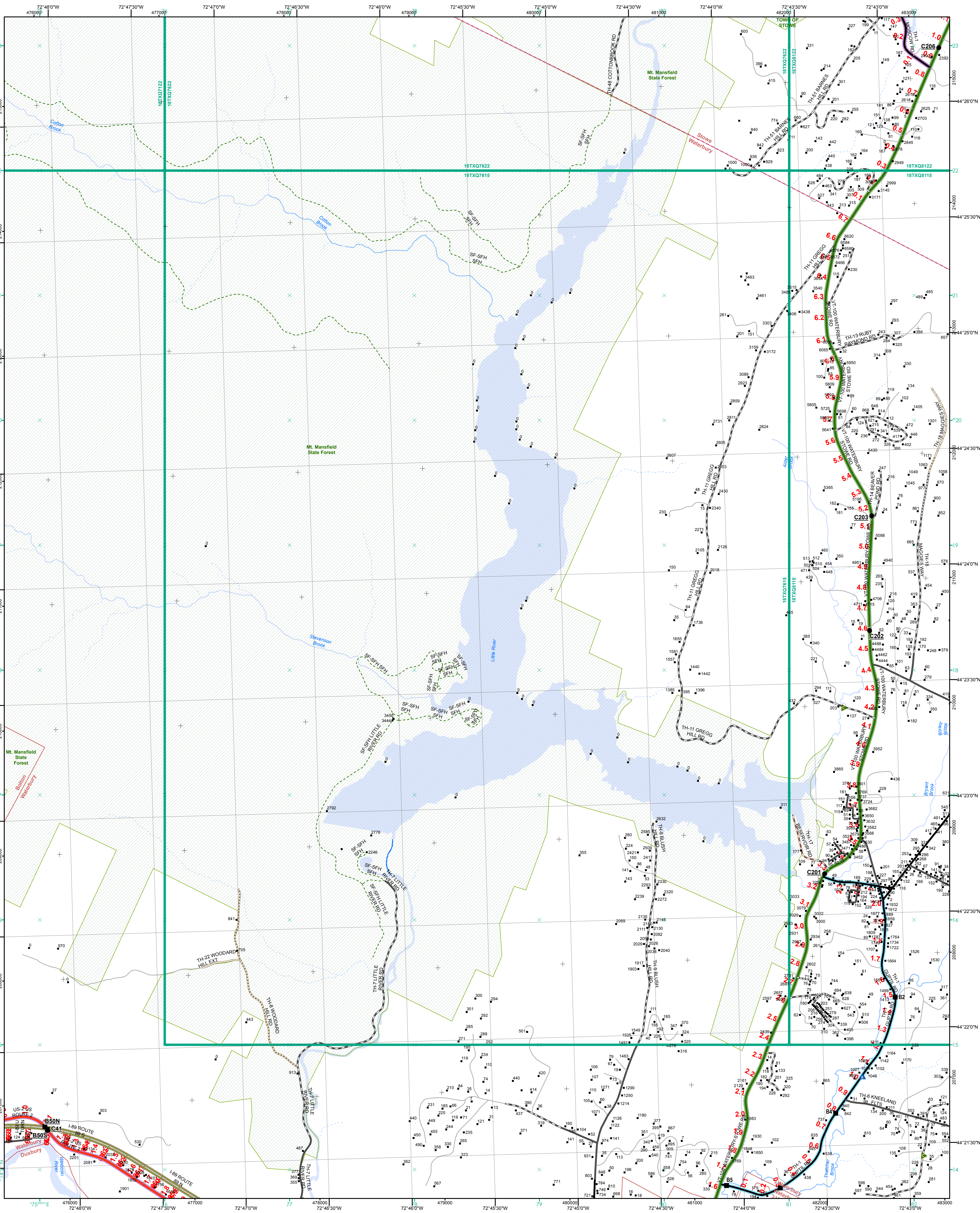
USNG Page #: 18TXQ7185

Sheet ID: QX7185

District: 8

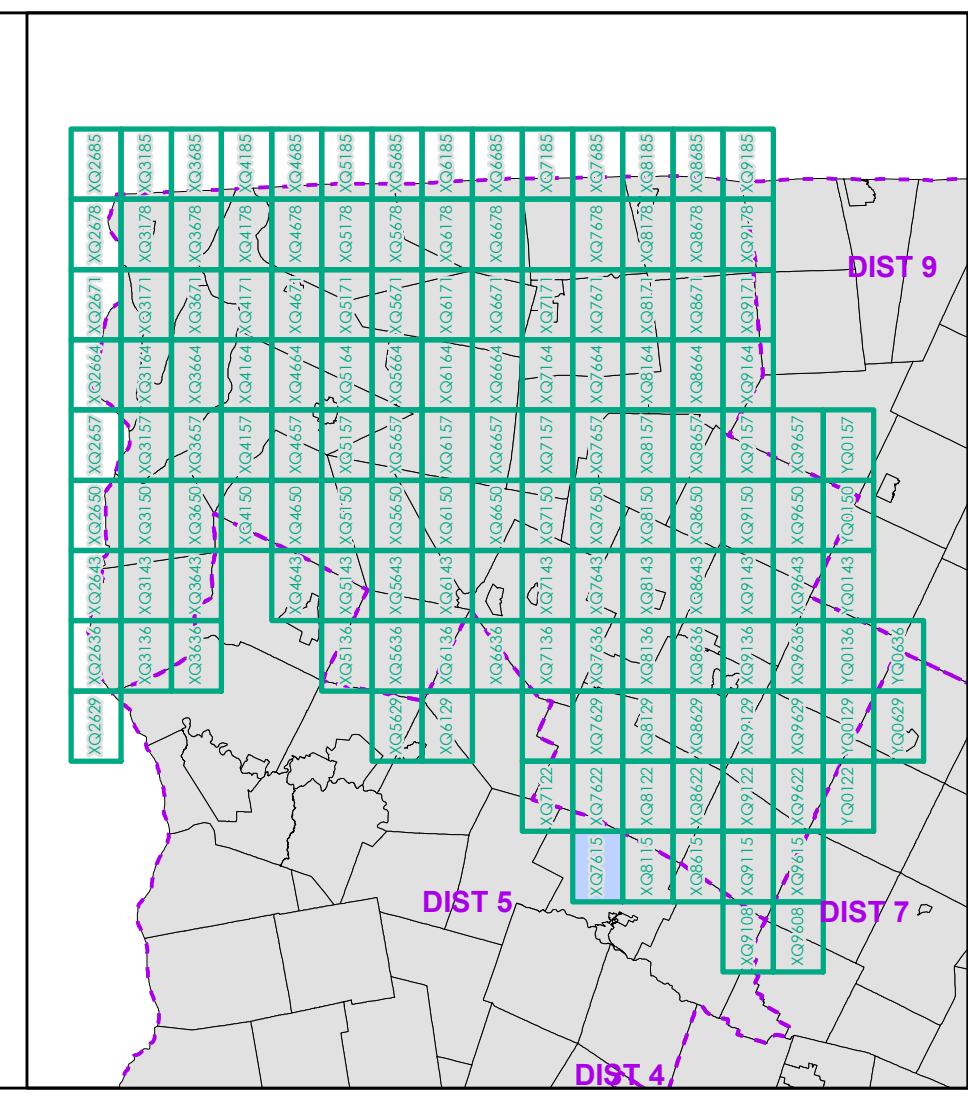
TOWNS INCLUDED ON SHEET

Berkshire
 Franklin



- Interstate
- Interstate Ramp
- Divided U.S. Highway
- U.S. Highway Ramp
- U.S. Highway
- State Highway - Paved
- State Highway - Gravel
- State Highway Ramp - Paved
- Class 1 - Paved
- Class 2 - Paved
- Class 2 - Gravel
- Class 2 - Graded Earth
- Class 3 - Paved
- Class 3 - Gravel
- Class 3 - Graded Earth
- Class 3 - Unimproved / Primitive
- Class 4 - Paved
- Class 4 - Gravel
- Class 4 - Graded Earth
- Class 4 - Unimproved / Primitive
- Class 4 - Impassable or Untraveled
- National or State Forest Highway
- Legal Trail
- Unconfirmed Legal Trail
- Private
- Discontinued
- Winter Road Closure

- Functional Class**
- 2 - Principal Arterial - Other Freeway
 - 3 - Principal Arterial - Other
 - 4 - Minor Arterial
 - 5 - Major Collector
 - 6 - Minor Collector
- Railroad**
- Railroad
 - Rail Trail
 - Airport
- Bridge-Culvert**
- State/Town Bridge or Culvert Greater than 20'
 - State Bridge or Culvert 6' - 20'
 - Bike Path Structure
 - Town Bridge 6' - 20'
 - Town Culvert 6' - 20'
 - VT Trans Maintenance District Office
- Other Features**
- Named Lake-Pond
 - Unnamed Lake-Pond
 - Named River-Stream
 - Unnamed River-Stream
 - Public Land - State/Municipal
 - Green Mountain National Forest
 - District Boundary
 - Town Boundary
- 2.2 Distance along linear highway (route log measure)**
- B20 / C20 State Bridge or Culvert Identifier**
B20 / C20 Town Bridge or Culvert Identifier
- 1,000 meter US National Grid
 North American Datum 1983
 Grid Zone Designation: 18T
- Vermont State Plane Coordinate System
 North American Datum of 1983
 SPCS Zone Identifier: 4400
 Geodetic Reference System 80
 500-meter grid, Easting - Northing
- Map generated: 11 August 2017
- Contact information:
 Vermont Agency of Transportation, Mapping Section
 1 National Life Drive, Montpelier, VT 05633-5001
 Telephone: 802-828-2600
- This map was funded in part through grants from the Federal Highway Administration, U.S. Department of Transportation. The representation of the authors expressed herein do not necessarily state or reflect those of the U.S. Department of Transportation.



0 0.2 0.4 0.6 0.8 Miles

Scale 1:12,672 (printed size: 24 x 36 inches)

FIELD ASSESSMENT MAP SERIES

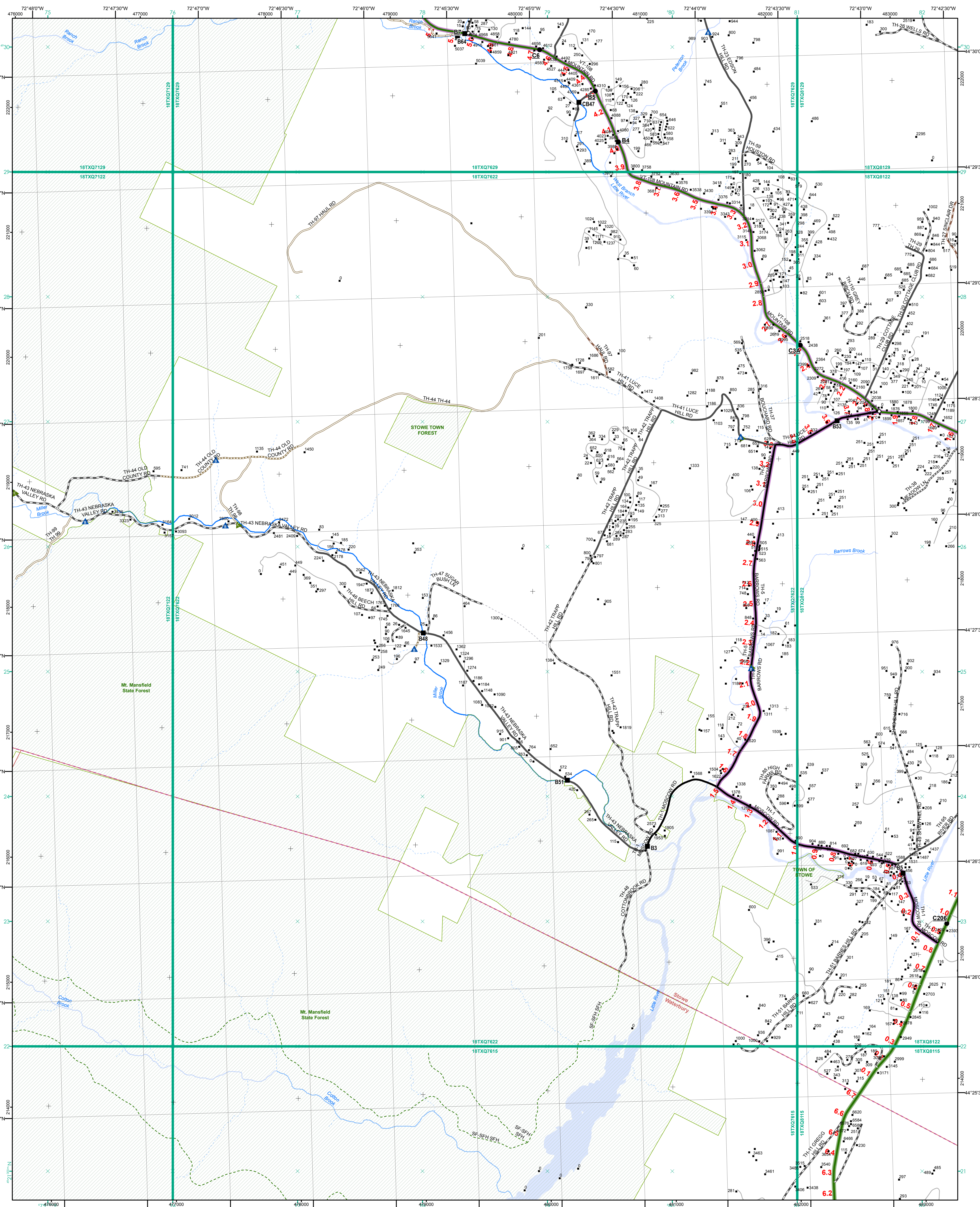
USNG Page #: 18TXQ7615

Sheet ID: QX7615

District: 8

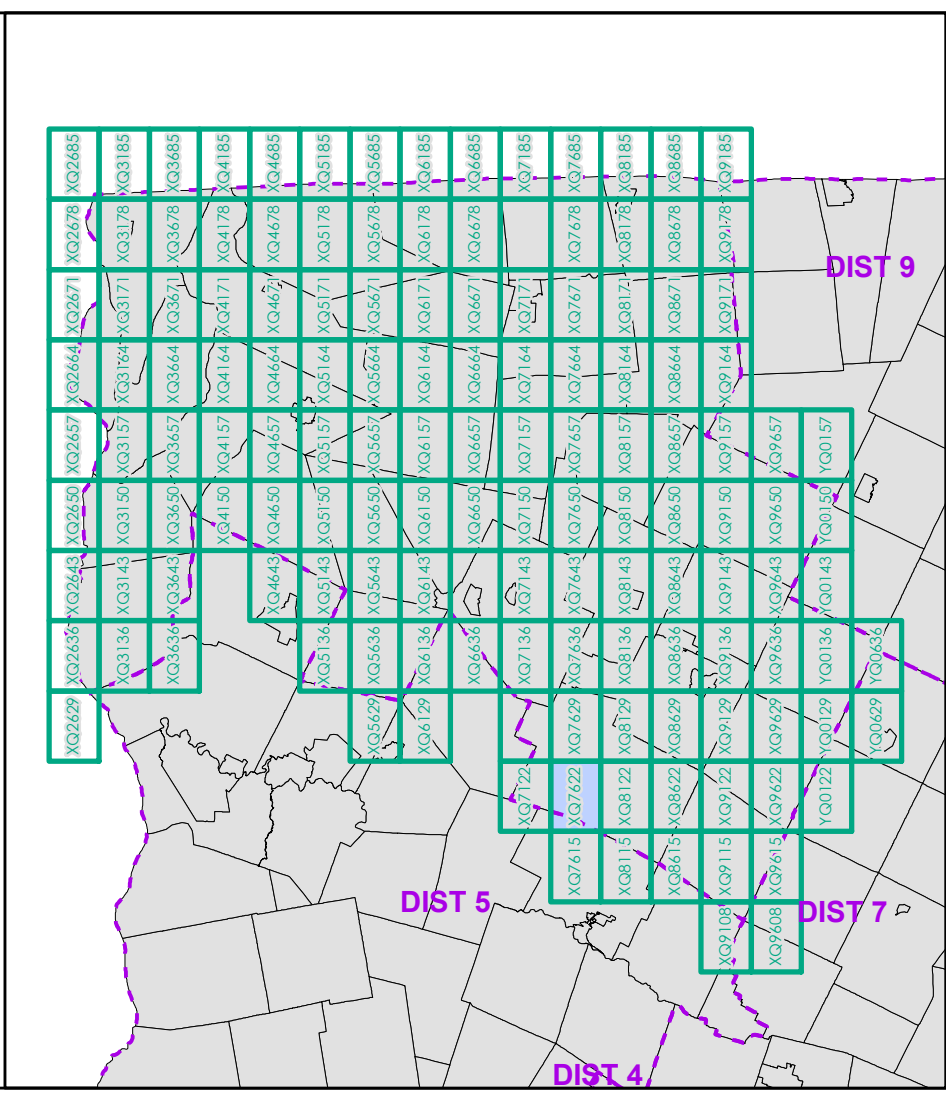
TOWNS INCLUDED ON SHEET

Bolton
 Duxbury
 Stowe
 Waterbury
 Waterbury Village



- Functional Class**
- Interstate
 - Interstate Ramp
 - Divided U.S. Highway
 - U.S. Highway Ramp
 - U.S. Highway
 - State Highway - Paved
 - State Highway - Gravel
 - State Highway Ramp - Paved
 - Class 1 - Paved
 - Class 2 - Paved
 - Class 2 - Gravel
 - Class 2 - Graded Earth
 - Class 3 - Paved
 - Class 3 - Graded Earth
 - Class 3 - Unimproved / Primitive
 - Class 4 - Paved
 - Class 4 - Gravel
 - Class 4 - Graded Earth
 - Class 4 - Unimproved / Primitive
 - Class 4 - Impassable or Untraveled
 - National or State Forest Highway
 - Legal Trail
 - Unconfirmed Legal Trail
 - Private
 - Discontinued
 - Winter Road Closure
- 2.2 Distance along linear referenced highway (route log measure)**
- B20 / C20 State Bridge or Culvert Identifier
 - B20 / C20 Town Bridge or Culvert Identifier
- 1,000 meter US National Grid**
- North American Datum 1983
 - Grid Zone Designation: 18T
- Vermont State Plane Coordinate System**
- North American Datum of 1983
 - SPCS Zone Identifier: 4400
 - Geodetic Reference System 80
 - 500-meter grid, Easting - Northing
- Map generated: 11 August 2017**
- Contact information:**
- Vermont Agency of Transportation, Mapping Section
 1 National Life Drive, Montpelier, VT 05633-5001
 Telephone: 802-828-2600
- This map was funded in part through grants from the Federal Highway Administration, U.S. Department of Transportation. The representation of the authors expressed herein do not necessarily state or reflect those of the U. S. Department of Transportation.**

- Railroad**
- Railroad
 - Rail Trail
 - Airport
- Bridge-Culvert**
- State/Town Bridge or Culvert Greater than 20'
 - State Bridge or Culvert 6' - 20'
 - Bike Path Structure
 - Town Bridge 6' - 20'
 - Town Culvert 6' - 20'
 - VTtrans Maintenance District Office
 - Named Lake-Pond
 - Unnamed Lake-Pond
 - Named River-Stream
 - Unnamed River-Stream
 - Public Land - State/Municipal
 - Green Mountain National Forest
 - District Boundary
 - Town Boundary



0 0.2 0.4 0.6 0.8 Miles

Scale 1:12,672 (printed size: 24 x 36 inches)

FIELD ASSESSMENT MAP SERIES

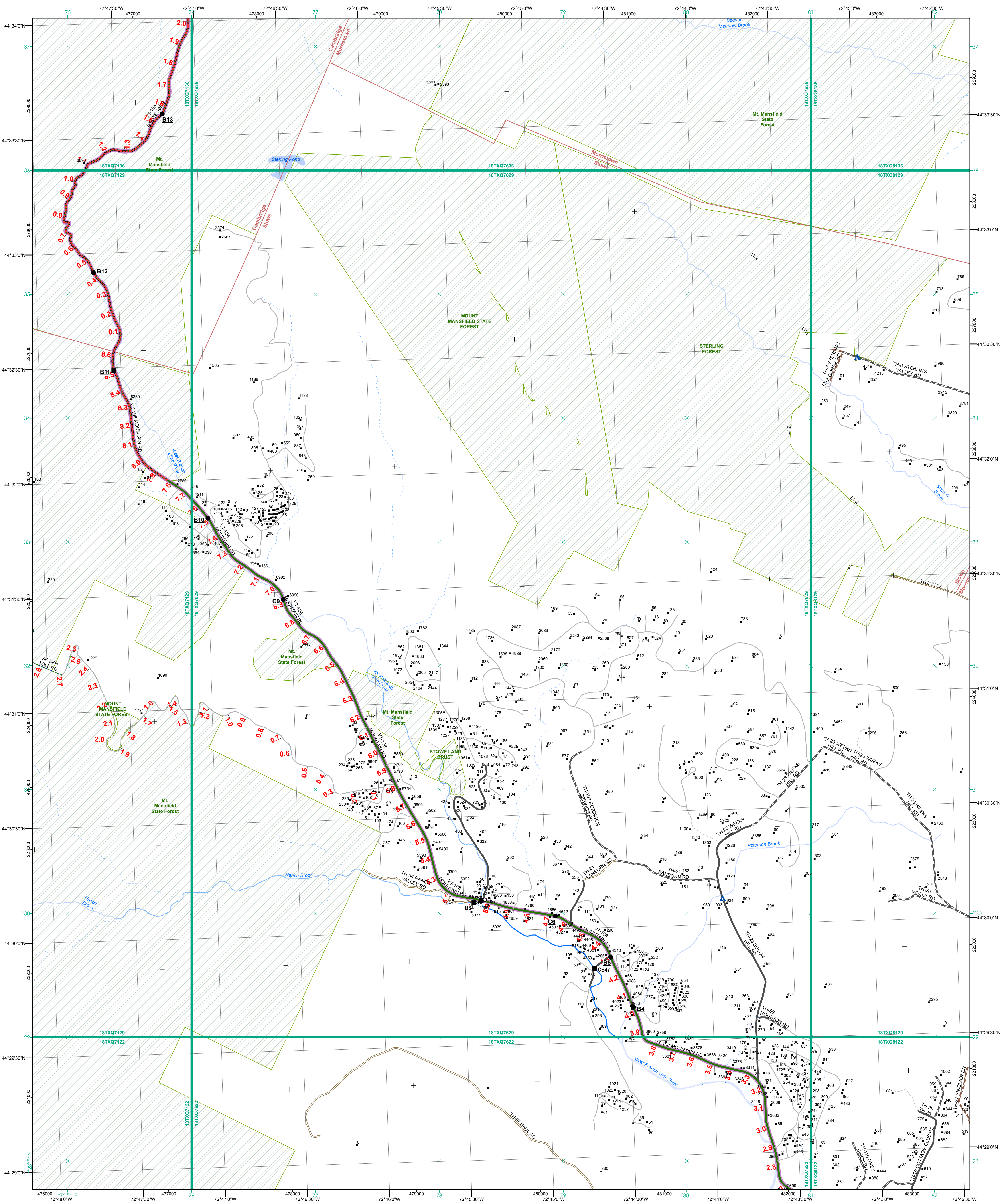
USNG Page #: 18TXQ7622

Sheet ID: QX7622

District: 8

TOWNS INCLUDED ON SHEET

Bolton
 Stowe
 Waterbury



- | | |
|---|--|
| <ul style="list-style-type: none"> Interstate Interstate Ramp Divided U.S. Highway U.S. Highway Ramp U.S. Highway State Highway - Paved State Highway - Gravel State Highway Ramp - Paved Class 1 - Paved Class 2 - Paved Class 2 - Gravel Class 2 - Graded Earth Class 3 - Paved Class 3 - Graded Earth Class 3 - Unimproved / Primitive Class 4 - Paved Class 4 - Gravel Class 4 - Graded Earth Class 4 - Unimproved / Primitive Class 4 - Impassable or Untraveled National or State Forest Highway Legal Trail Unconfirmed Legal Trail Private Discontinued Winter Road Closure | <p>Functional Class</p> <ul style="list-style-type: none"> 2 - Principal Arterial - Other Freeway 3 - Principal Arterial - Other 4 - Minor Arterial 5 - Major Collector 6 - Minor Collector <p>Railroad</p> <ul style="list-style-type: none"> Railroad Rail Trail Airport <p>Bridge-Culvert</p> <ul style="list-style-type: none"> State/Town Bridge or Culvert Greater than 20' State Bridge or Culvert 6' - 20' Bike Path Structure Town Bridge 6' - 20' Town Culvert 6' - 20' VT Trans Maintenance District Office Named Lake-Pond Unnamed Lake-Pond Named River-Stream Unnamed River-Stream Public Land - State/Municipal Green Mountain National Forest District Boundary Town Boundary |
|---|--|

2.2 Distance along linear referenced highway (route log measure)

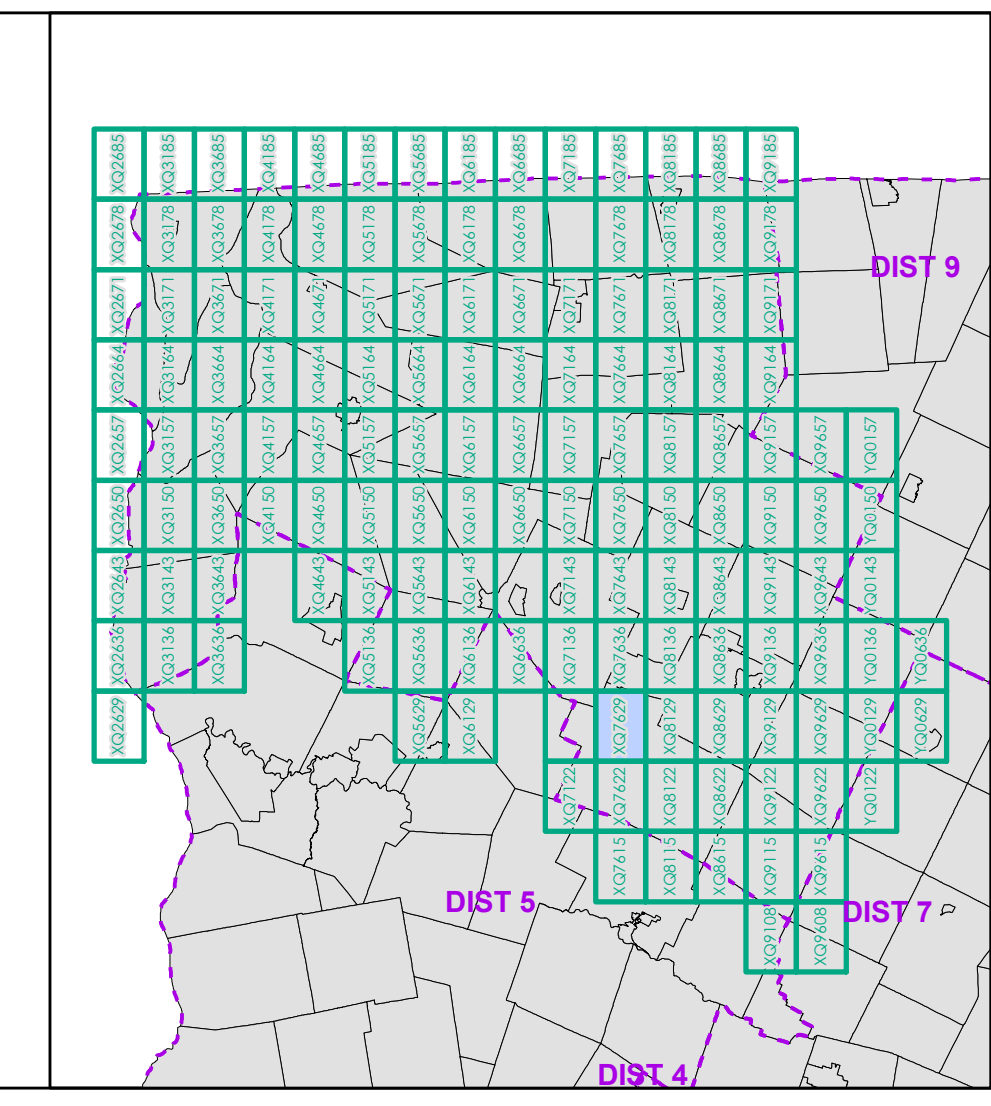
B20 / C20 State Bridge or Culvert Identifier
 B20 / C20 Town Bridge or Culvert Identifier

1,000 meter US National Grid
 North American Datum 1983
 SPCS Zone Identifier: 4400
 Geoidetic Reference System 80
 500-meter grid, Easting - Northing

Map generated: 11 August 2017

Contact information:
 Vermont Agency of Transportation, Mapping Section
 1 National Life Drive, Montpelier, VT 05633-5001
 Telephone: 802-828-2600

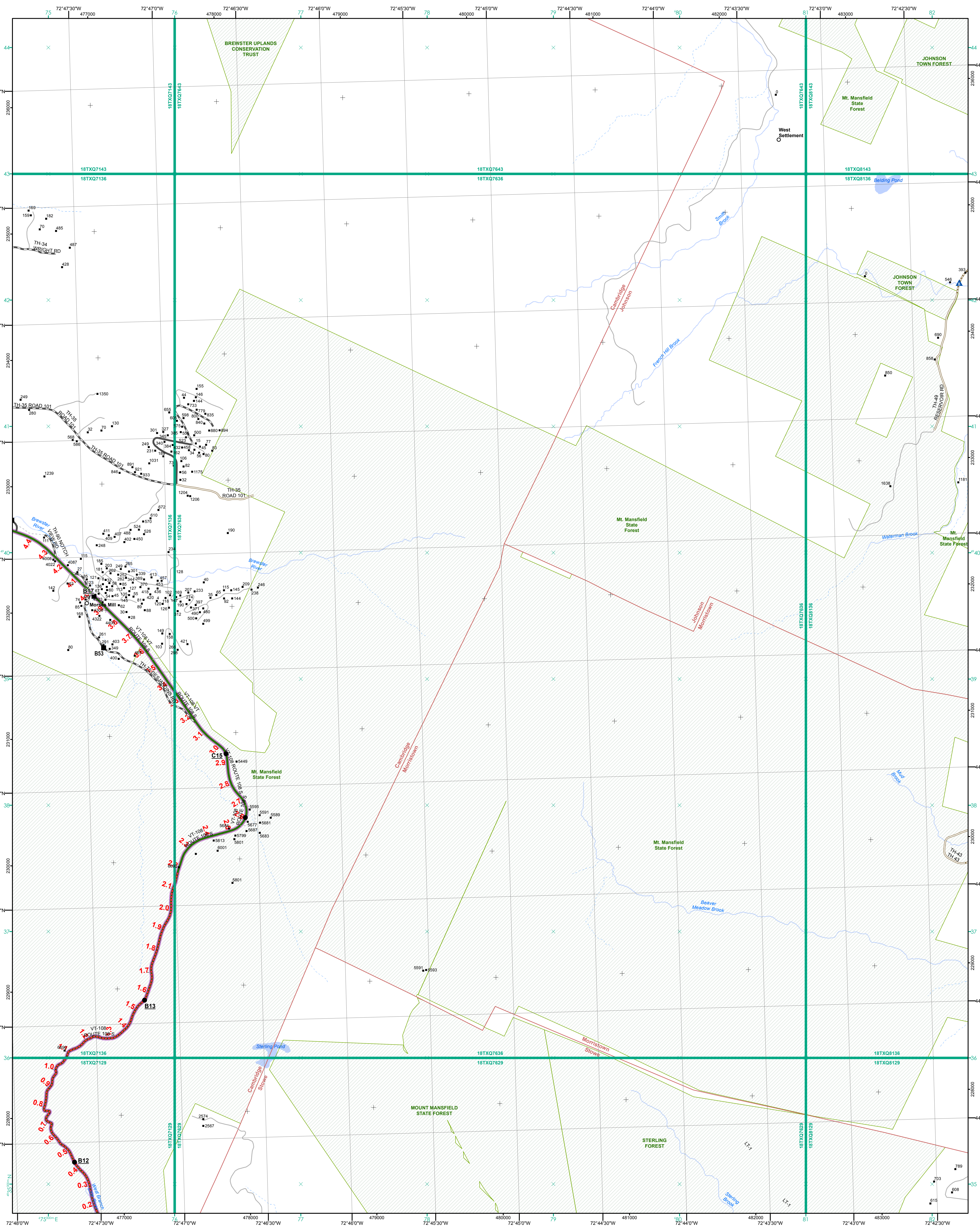
This map was funded in part through grants from the Federal Highway Administration, U.S. Department of Transportation. The representation of the authors expressed herein do not necessarily state or reflect those of the U. S. Department of Transportation.



0 0.2 0.4 0.6 0.8 Miles
 Scale 1:12,672 (printed size: 24 x 36 inches)

FIELD ASSESSMENT MAP SERIES
 USNG Page #: 18TXQ7629
 Sheet ID: QX7629
 District: 8

TOWNS INCLUDED ON SHEET
 Cambridge
 Morristown
 Stowe



- | | |
|--|--|
| <ul style="list-style-type: none"> Interstate Interstate Ramp Divided U.S. Highway U.S. Highway Ramp U.S. Highway State Highway - Paved State Highway - Gravel State Highway Ramp - Paved Class 1 - Paved Class 2 - Paved Class 2 - Gravel Class 2 - Graded Earth Class 3 - Paved Class 3 - Gravel Class 3 - Graded Earth Class 3 - Unimproved / Primitive Class 4 - Paved Class 4 - Gravel Class 4 - Graded Earth Class 4 - Unimproved / Primitive Class 4 - Impassable or Untraveled National or State Forest Highway Legal Trail Unconfirmed Legal Trail Private Discontinued Winter Road Closure | <ul style="list-style-type: none"> Functional Class 2 - Principal Arterial - Other Freeway 3 - Principal Arterial - Other 4 - Minor Arterial 5 - Major Collector 6 - Minor Collector |
| <ul style="list-style-type: none"> Railroad Rail Trail Airport | <ul style="list-style-type: none"> State/Town Bridge or Culvert Greater than 20' State Bridge or Culvert 6' - 20' Bike Path Structure Town Bridge 6' - 20' Town Culvert 6' - 20' VT Trans Maintenance District Office Named Lake-Pond Unnamed Lake-Pond Named River-Stream Unnamed River-Stream Public Land - State/Municipal Green Mountain National Forest District Boundary Town Boundary |

2.2 Distance along linear referenced highway (route log measure)

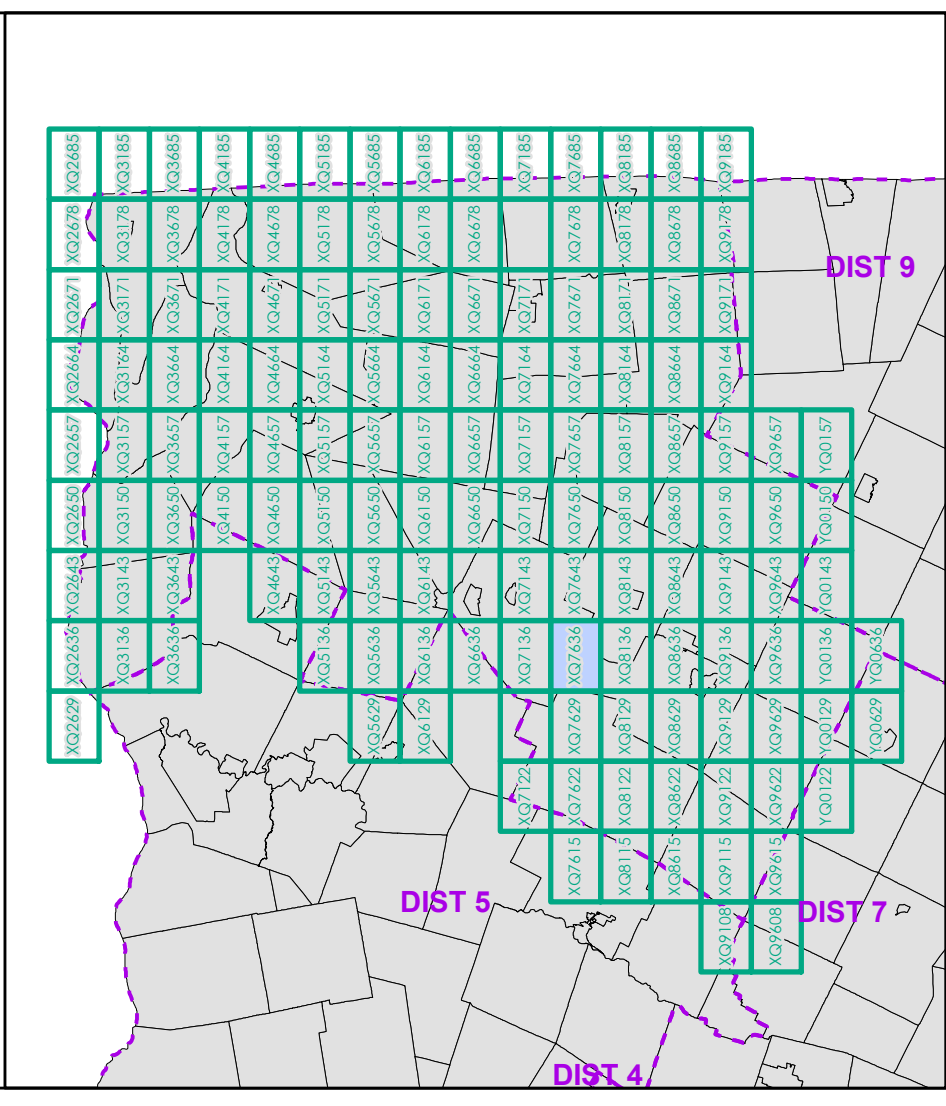
B20 / C20 State Bridge or Culvert Identifier
B20 / C20 Town Bridge or Culvert Identifier

1,000 meter US National Grid
 North American Datum 1983
 SPCS Zone Identifier: 4400
 Geodetic Reference System 80
 500-meter grid, Easting - Northing

Map generated: 11 August 2017

Contact information:
 Vermont Agency of Transportation, Mapping Section
 1 National Life Drive, Montpelier, VT 05633-5001
 Telephone: 802-828-2600

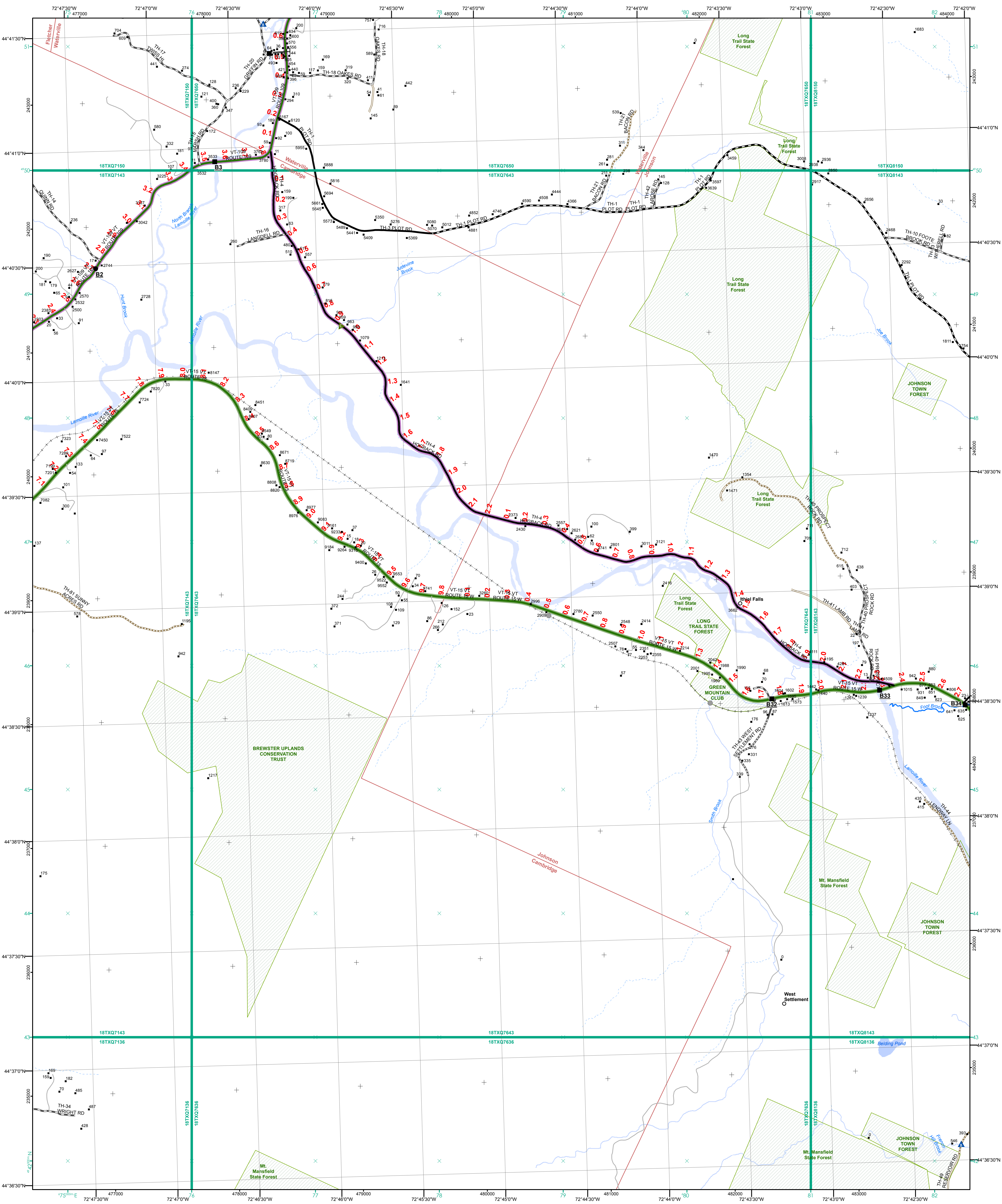
This map was funded in part through grants from the Federal Highway Administration, U.S. Department of Transportation. The representation of the authors expressed herein do not necessarily state or reflect those of the U.S. Department of Transportation.



0 0.2 0.4 0.6 0.8 Miles
 Scale 1:12,672 (printed size: 24 x 36 inches)

FIELD ASSESSMENT MAP SERIES
 USNG Page #: **18TXQ7636**
 Sheet ID: **QX7636**
 District: **8**

TOWNS INCLUDED ON SHEET
 Cambridge
 Johnson
 Morristown
 Stowe



- Functional Class**
- Interstate
 - Interstate Ramp
 - Divided U.S. Highway
 - U.S. Highway Ramp
 - U.S. Highway
 - State Highway - Paved
 - State Highway - Gravel
 - State Highway Ramp - Paved
 - Class 1 - Paved
 - Class 2 - Paved
 - Class 2 - Gravel
 - Class 2 - Graded Earth
 - Class 3 - Paved
 - Class 3 - Gravel
 - Class 3 - Graded Earth
 - Class 3 - Unimproved / Primitive
 - Class 4 - Paved
 - Class 4 - Gravel
 - Class 4 - Graded Earth
 - Class 4 - Unimproved / Primitive
 - Class 4 - Impassable or Untraveled
 - National or State Forest Highway
 - Legal Trail
 - Unconfirmed Legal Trail
 - Private
 - Discontinued
 - Winter Road Closure
- Railroad**
- Railroad
 - Rail Trail
 - Airport
- Bridge-Culvert**
- State/Town Bridge or Culvert Greater than 20'
 - State Bridge or Culvert 6' - 20'
 - Bike Path Structure
 - Town Bridge 6' - 20'
 - Town Culvert 6' - 20'
 - VT Trans Maintenance District Office
 - Named Lake-Pond
 - Unnamed Lake-Pond
 - Named River-Stream
 - Unnamed River-Stream
 - Public Land - State/Municipal
 - Green Mountain National Forest
 - District Boundary
 - Town Boundary

2.2 Distance along linear referenced highway (route log measure)

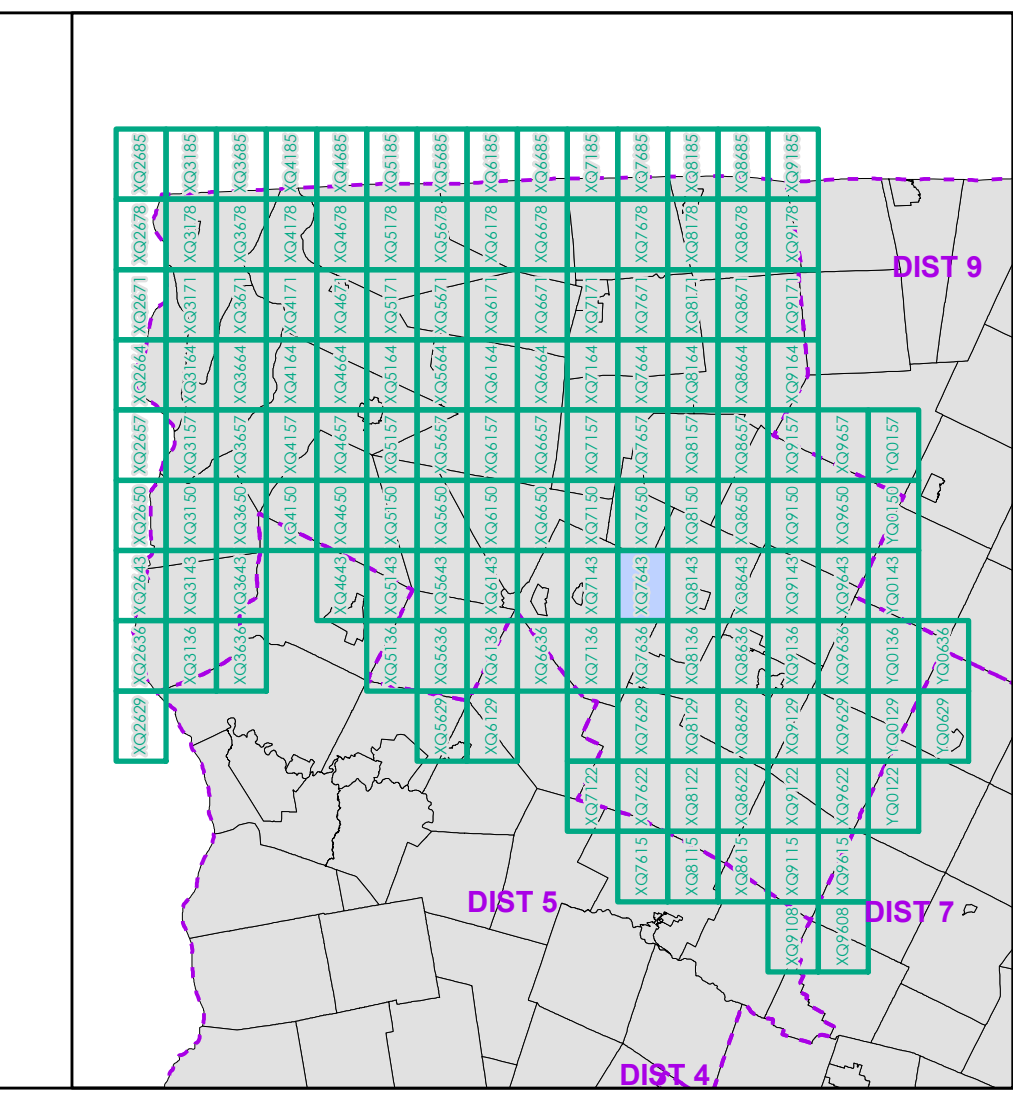
B20 / C20 State Bridge or Culvert Identifier
 B20 / C20 Town Bridge or Culvert Identifier

1,000 meter US National Grid
 North American Datum 1983
 SPCS Zone Identifier: 4400
 Geodetic Reference System 80
 500-meter grid, Easting - Northing

Map generated: 11 August 2017

Contact information:
 Vermont Agency of Transportation, Mapping Section
 1 National Life Drive, Montpelier, VT 05633-5001
 Telephone: 802-828-2600

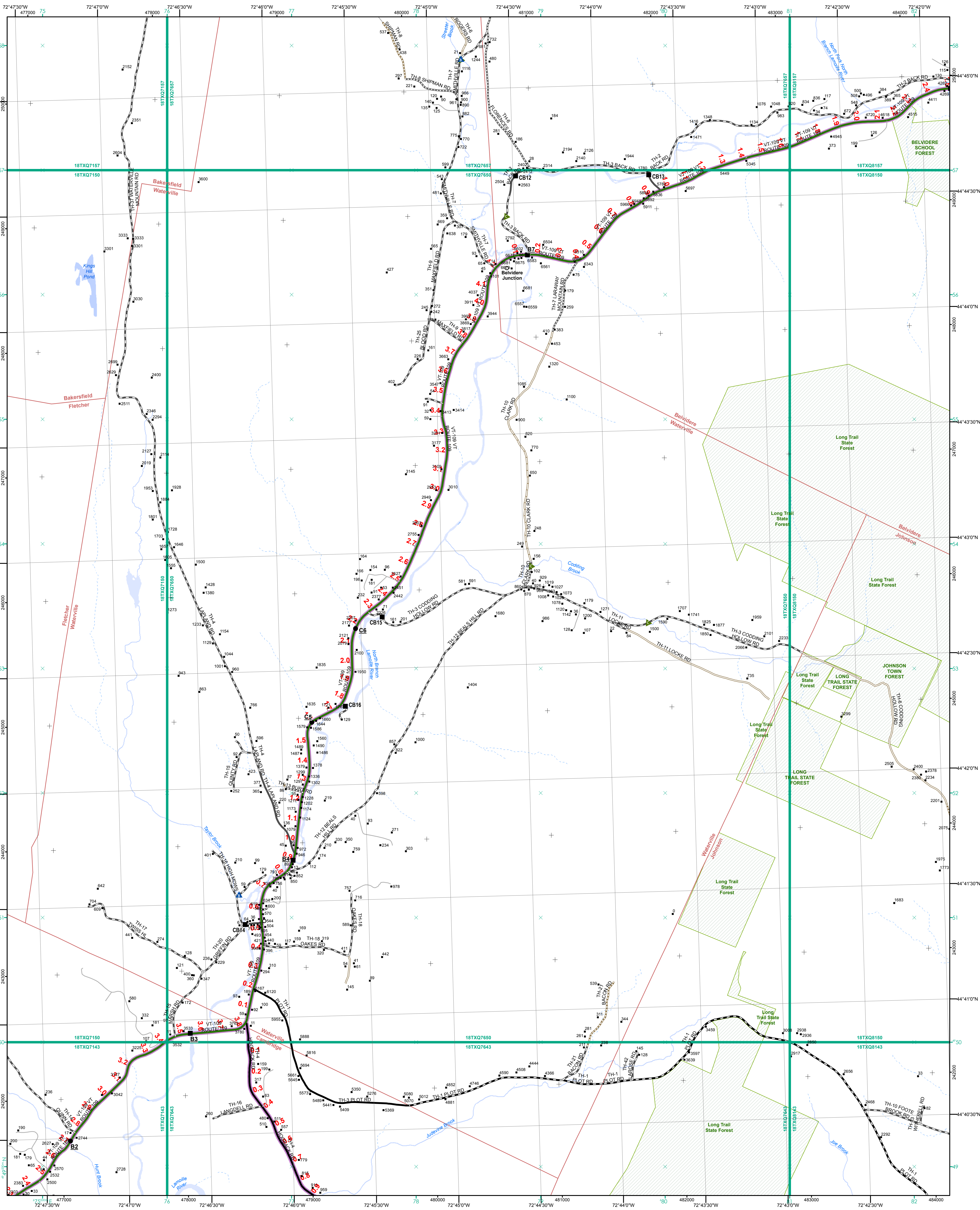
This map was funded in part through grants from the Federal Highway Administration, U.S. Department of Transportation. The representation of the authors expressed herein do not necessarily state or reflect those of the U.S. Department of Transportation.



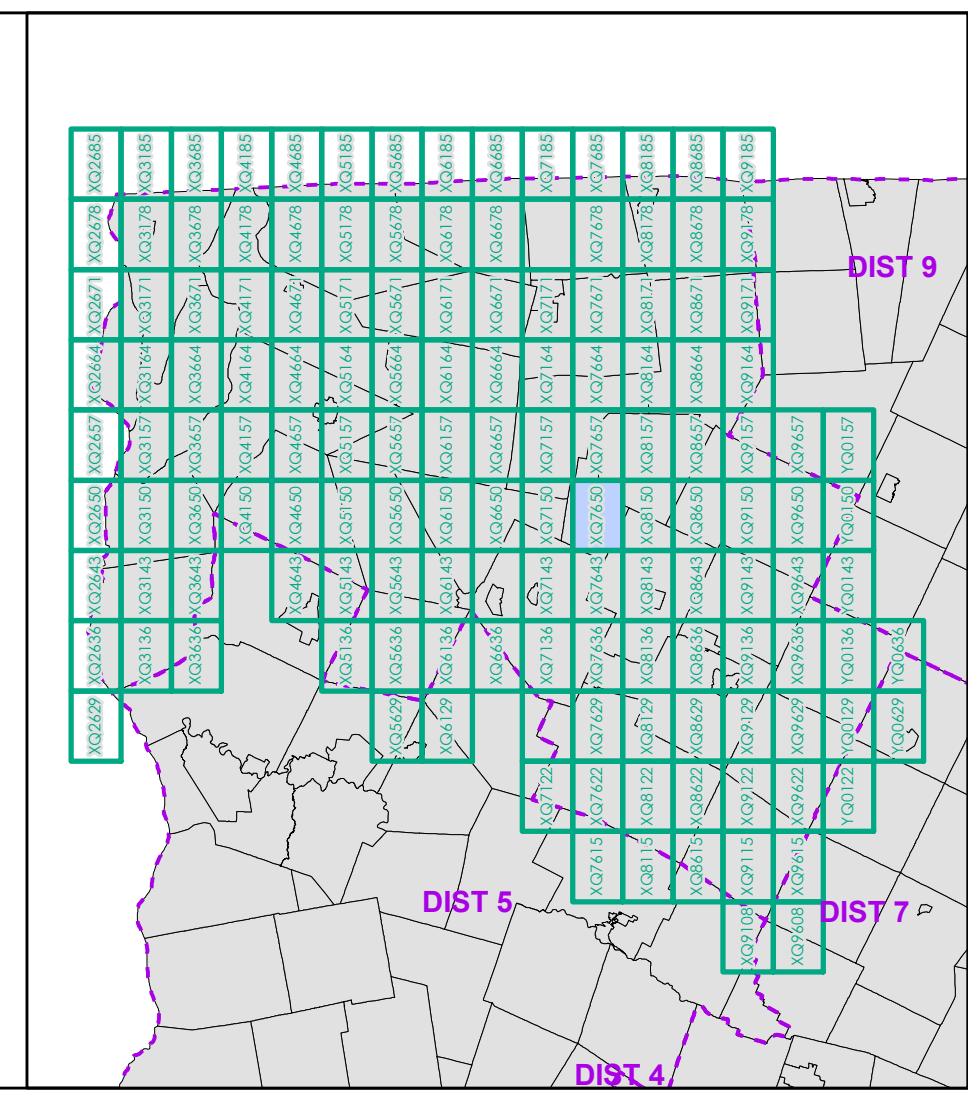
0 0.2 0.4 0.6 0.8 Miles
 Scale 1:12,672 (printed size: 24 x 36 inches)

FIELD ASSESSMENT MAP SERIES
 USNG Page #: 18TXQ7643
 Sheet ID: QX7643
 District: 8

TOWNS INCLUDED ON SHEET
 Cambridge
 Fletcher
 Johnson
 Waterville



Functional Class	
	Interstate
	Interstate Ramp
	Divided U.S. Highway
	U.S. Highway Ramp
	U.S. Highway
	State Highway - Paved
	State Highway - Gravel
	State Highway Ramp - Paved
	Class 1 - Paved
	Class 2 - Paved
	Class 2 - Gravel
	Class 2 - Graded Earth
	Class 3 - Paved
	Class 3 - Graded Earth
	Class 3 - Unimproved / Primitive
	Class 4 - Paved
	Class 4 - Gravel
	Class 4 - Graded Earth
	Class 4 - Unimproved / Primitive
	Class 4 - Impassable or Untraveled
	National or State Forest Highway
	Legal Trail
	Unconfirmed Legal Trail
	Private
	Discontinued
	Winter Road Closure
	2.2 Distance along linear referenced highway (route log measure)
	B20 / C20 State Bridge or Culvert Identifier
	B20 / C20 Town Bridge or Culvert Identifier
	1,000 meter US National Grid
	North American Datum of 1983
	SPCS Zone Identifier: 4400
	Geodetic Reference System 80
	500-meter grid, Easting - Northing
	Railroad
	Rail Trail
	Airport
	State/Town Bridge or Culvert Greater than 20'
	State Bridge or Culvert 6' - 20'
	Bike Path Structure
	Town Bridge 6' - 20'
	Town Culvert 6' - 20'
	VT Trans Maintenance District Office
	Named Lake-Pond
	Unnamed Lake-Pond
	Named River-Stream
	Unnamed River-Stream
	Public Land - State/Municipal
	Green Mountain National Forest
	District Boundary
	Town Boundary



0 0.2 0.4 0.6 0.8 Miles
 Scale 1:12,672 (printed size: 24 x 36 inches)

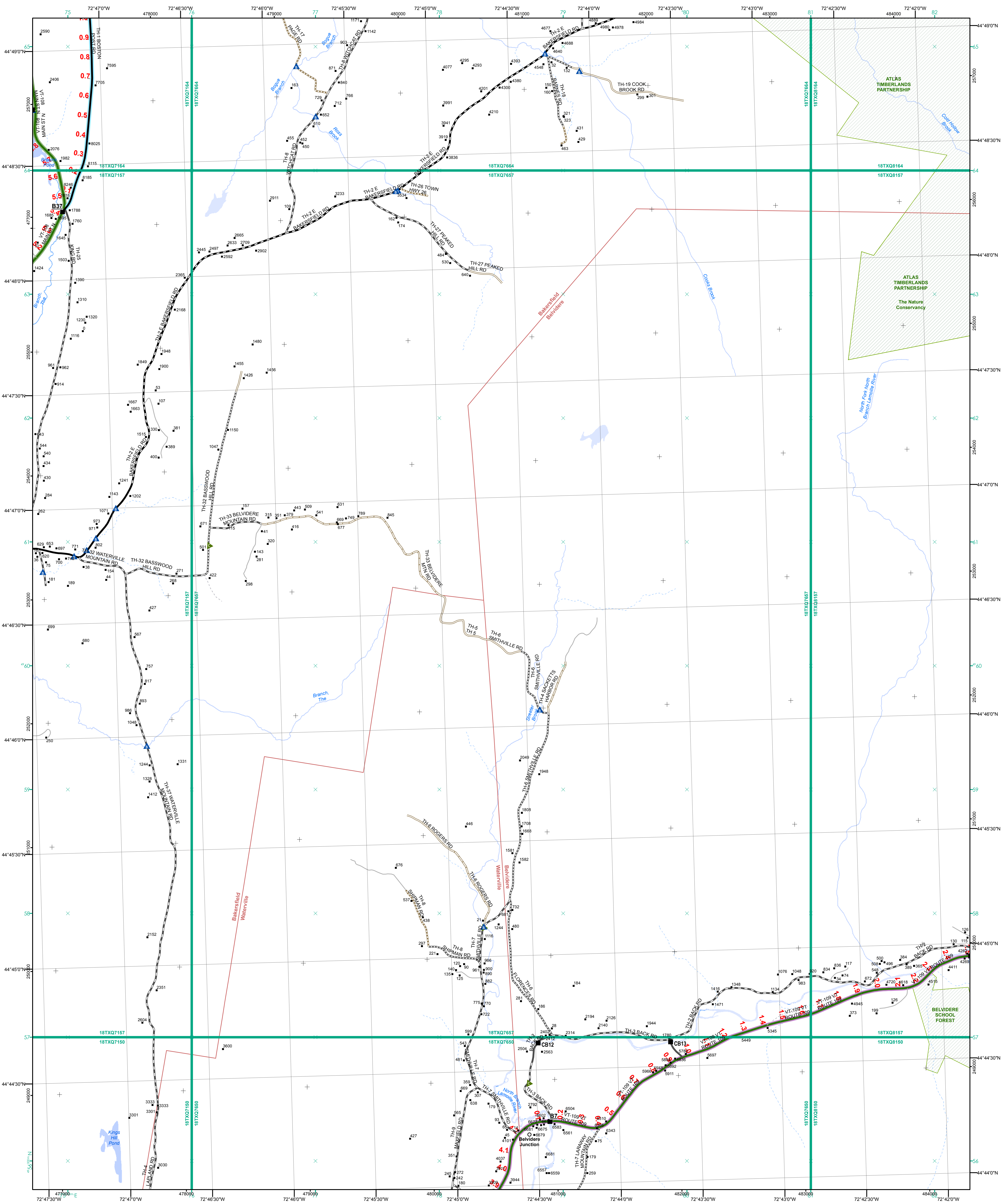
FIELD ASSESSMENT MAP SERIES
 USNG Page #: 18TXQ7650
 Sheet ID: QX7650
 District: 8

TOWNS INCLUDED ON SHEET
 Bakersfield
 Belvidere
 Cambridge
 Fletcher
 Johnson
 Waterville

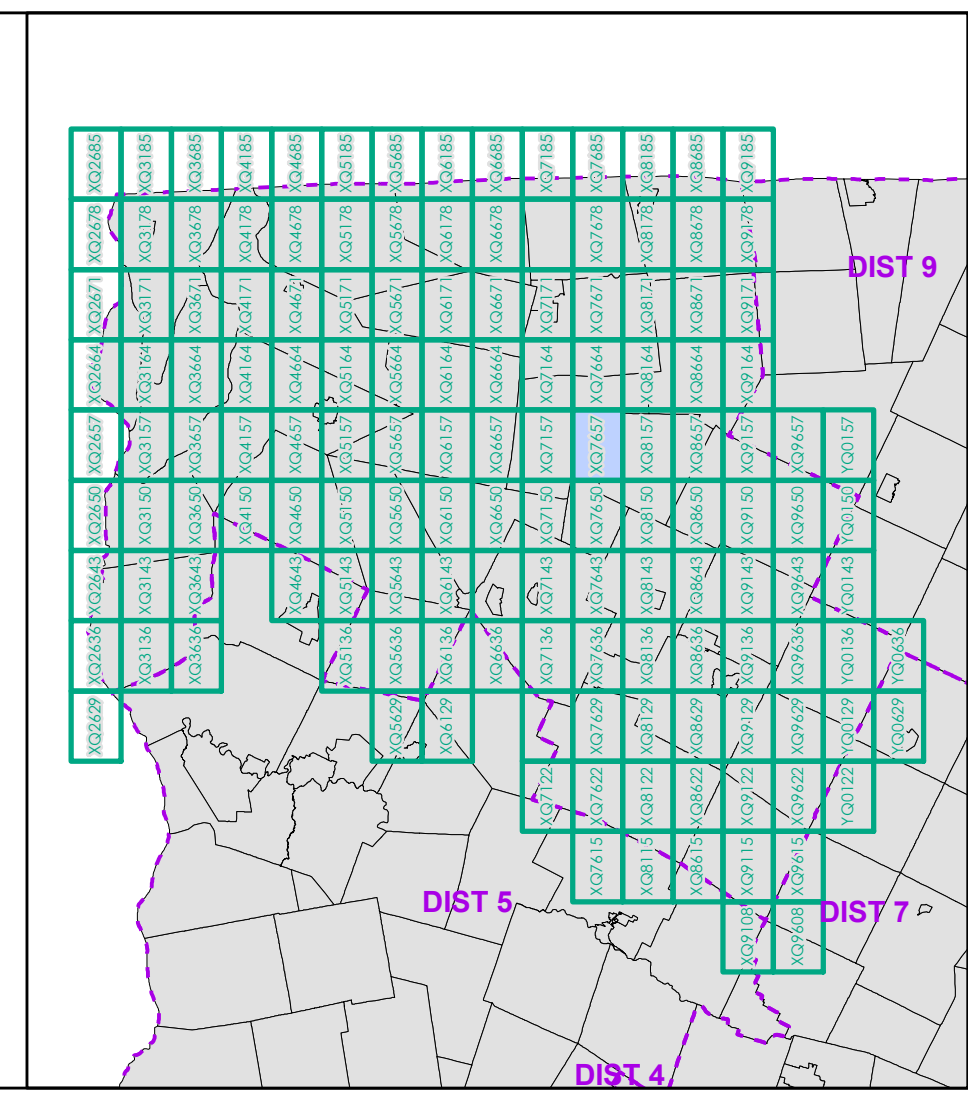
Map generated: 11 August 2017

Contact information:
 Vermont Agency of Transportation, Mapping Section
 1 National Life Drive, Montpelier, VT 05633-5001
 Telephone: 802-828-2600

This map was funded in part through grants from the Federal Highway Administration, U.S. Department of Transportation. The representation of the authors expressed herein do not necessarily state or reflect those of the U.S. Department of Transportation.



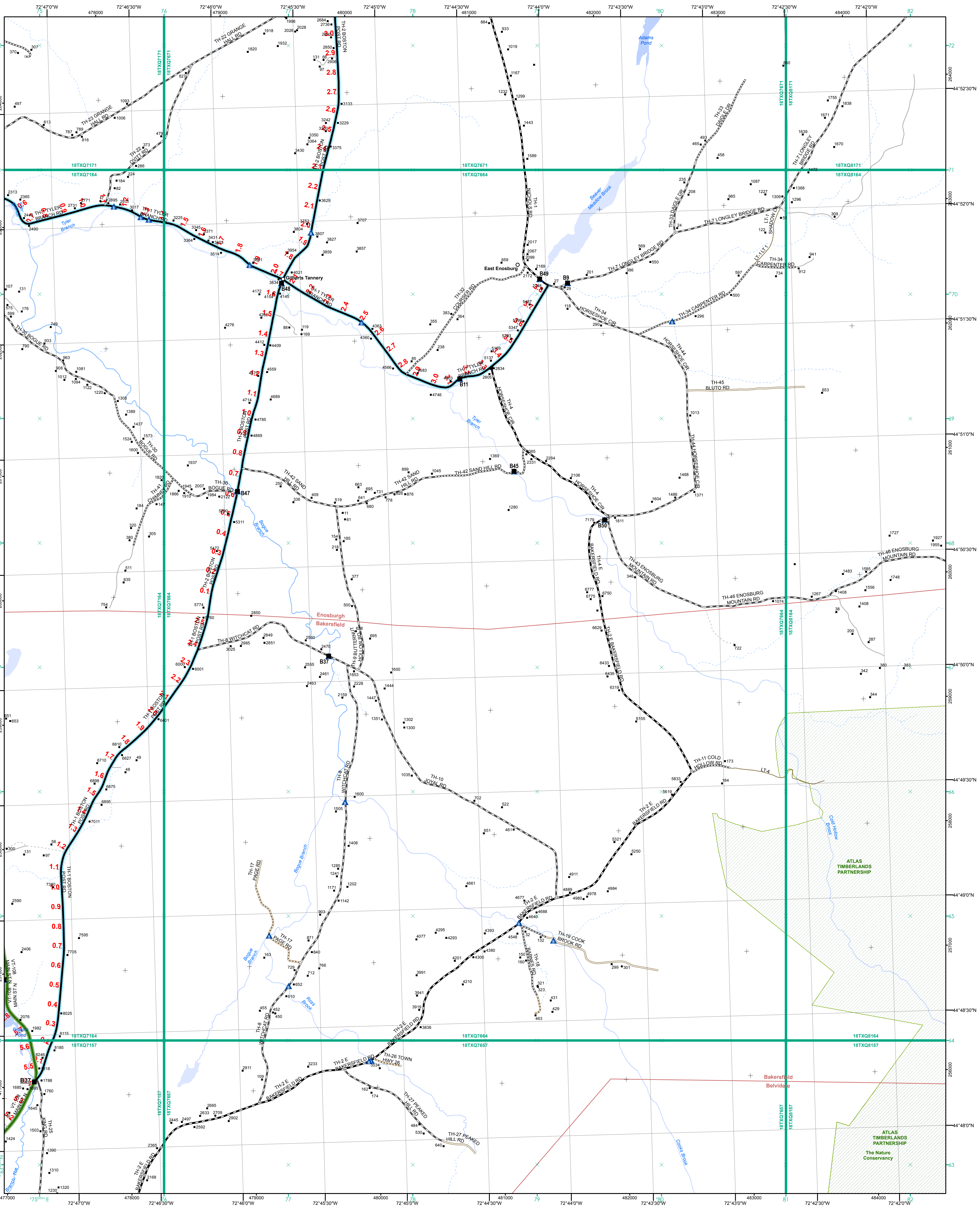
- | | | |
|--|--|---|
| <ul style="list-style-type: none"> Interstate Divided U.S. Highway U.S. Highway Ramp U.S. Highway State Highway - Paved State Highway - Gravel State Highway Ramp - Paved Class 1 - Paved Class 2 - Paved Class 2 - Gravel Class 2 - Graded Earth Class 3 - Paved Class 3 - Gravel Class 3 - Graded Earth Class 3 - Unimproved / Primitive Class 4 - Paved Class 4 - Gravel Class 4 - Graded Earth Class 4 - Unimproved / Primitive Class 4 - Impassable or Untraveled National or State Forest Highway Legal Trail Unconfirmed Legal Trail Private Discontinued Winter Road Closure | <ul style="list-style-type: none"> 2 - Principal Arterial - Other Freeway 3 - Principal Arterial - Other 4 - Minor Arterial 5 - Major Collector 6 - Minor Collector | <p>2.2 Distance along linear referenced highway (route log measure)</p> <p>B20 / C20 State Bridge or Culvert Identifier
 B20 / C20 Town Bridge or Culvert Identifier</p> |
| <ul style="list-style-type: none"> Railroad Rail Trail Airport | <ul style="list-style-type: none"> State/Town Bridge or Culvert Greater than 20' State Bridge or Culvert 6' - 20' Bike Path Structure Town Bridge 6' - 20' Town Culvert 6' - 20' VT Trans Maintenance District Office Named Lake-Pond Unnamed Lake-Pond Named River-Stream Unnamed River-Stream Public Land - State/Municipal Green Mountain National Forest District Boundary Town Boundary | <p>1,000 meter US National Grid
 North American Datum 1983
 Grid Zone Designation: 18T</p> <p>Vermont State Plane Coordinate System
 North American Datum of 1983
 SPCS Zone Identifier: 4400
 Geodetic Reference System 80
 500-meter grid, Easting - Northing</p> <p>Map generated: 11 August 2017</p> <p>Contact information:
 Vermont Agency of Transportation, Mapping Section
 1 National Life Drive, Montpelier, VT 05633-5001
 Telephone: 802-828-2600</p> <p>This map was funded in part through grants from the Federal Highway Administration, U.S. Department of Transportation. The representation of the authors expressed herein do not necessarily state or reflect those of the U.S. Department of Transportation.</p> |



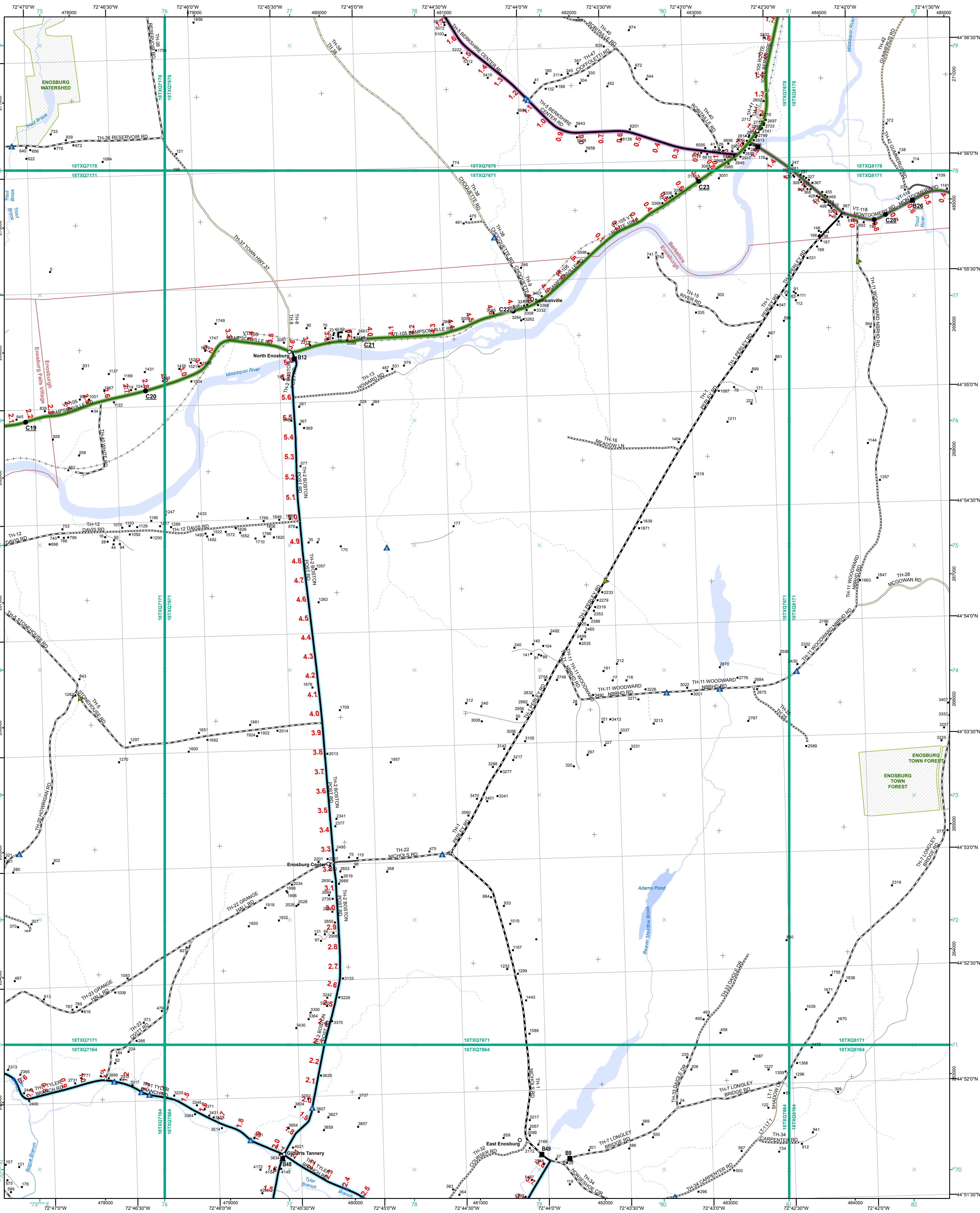
0 0.2 0.4 0.6 0.8 Miles
 Scale 1:12,672 (printed size: 24 x 36 inches)

FIELD ASSESSMENT MAP SERIES
 USNG Page #: **18TXQ7657**
 Sheet ID: **QX7657**
 District: **8**

TOWNS INCLUDED ON SHEET
 Bakersfield
 Belvidere
 Waterville



<ul style="list-style-type: none"> Interstate Interstate Ramp Divided U.S. Highway U.S. Highway Ramp U.S. Highway State Highway - Paved State Highway - Gravel State Highway Ramp - Paved Class 1 - Paved Class 2 - Paved Class 2 - Gravel Class 2 - Graded Earth Class 3 - Paved Class 3 - Gravel Class 3 - Graded Earth Class 3 - Unimproved / Primitive Class 4 - Paved Class 4 - Gravel Class 4 - Graded Earth Class 4 - Unimproved / Primitive Class 4 - Impassable or Untraveled National or State Forest Highway Legal Trail Unconfirmed Legal Trail Private Discontinued Winter Road Closure 	<p>Functional Class</p> <ul style="list-style-type: none"> 2 - Principal Arterial - Other Freeway 3 - Principal Arterial - Other 4 - Minor Arterial 5 - Major Collector 6 - Minor Collector <p>Railroad</p> <ul style="list-style-type: none"> Railroad Rail Trail Airport <p>Bridge-Culvert</p> <ul style="list-style-type: none"> State/Town Bridge or Culvert Greater than 20' State Bridge or Culvert 6' - 20' Bike Path Structure Town Bridge 6' - 20' Town Culvert 6' - 20' VT Trans Maintenance District Office <p>Other Features</p> <ul style="list-style-type: none"> Named Lake-Pond Unnamed Lake-Pond Named River-Stream Unnamed River-Stream Public Land - State/Municipal Green Mountain National Forest District Boundary Town Boundary 	<p>2.2 Distance along linear referenced highway (route log measure)</p> <p>B20 / C20 State Bridge or Culvert Identifier B20 / C20 Town Bridge or Culvert Identifier</p> <p>1,000 meter US National Grid North American Datum 1983 SPCS Zone Identifier: 4400 Geoidetic Reference System 80 500-meter grid, Easting - Northing</p> <p>Map generated: 11 August 2017</p> <p>Contact information: Vermont Agency of Transportation, Mapping Section 1 National Life Drive, Montpelier, VT 05633-5001 Telephone: 802-828-2600</p> <p>This map was funded in part through grants from the Federal Highway Administration, U.S. Department of Transportation. The representation of the authors expressed herein do not necessarily state or reflect those of the U. S. Department of Transportation.</p>	<p>0 0.2 0.4 0.6 0.8 Miles</p> <p>Scale 1:12,672 (printed size: 24 x 36 inches)</p> <p>FIELD ASSESSMENT MAP SERIES USNG Page #: 18TXQ7664 Sheet ID: QX7664 District: 8</p> <p>TOWNS INCLUDED ON SHEET Bakersfield Belvidere Enosburgh</p>
--	--	--	--



Functional Class

- Interstate
- Interstate Ramp
- Divided U.S. Highway
- U.S. Highway Ramp
- U.S. Highway
- State Highway - Paved
- State Highway - Gravel
- State Highway Ramp - Paved
- Class 1 - Paved
- Class 2 - Paved
- Class 2 - Gravel
- Class 2 - Graded Earth
- Class 3 - Paved
- Class 3 - Gravel
- Class 3 - Graded Earth
- Class 3 - Unimproved / Primitive
- Class 4 - Paved
- Class 4 - Gravel
- Class 4 - Graded Earth
- Class 4 - Unimproved / Primitive
- Class 4 - Impassable or Untraveled
- National or State Forest Highway
- Legal Trail
- Unconfirmed Legal Trail
- Private
- Discontinued
- Winter Road Closure

2.2 Distance along linear referenced highway (route log measure)

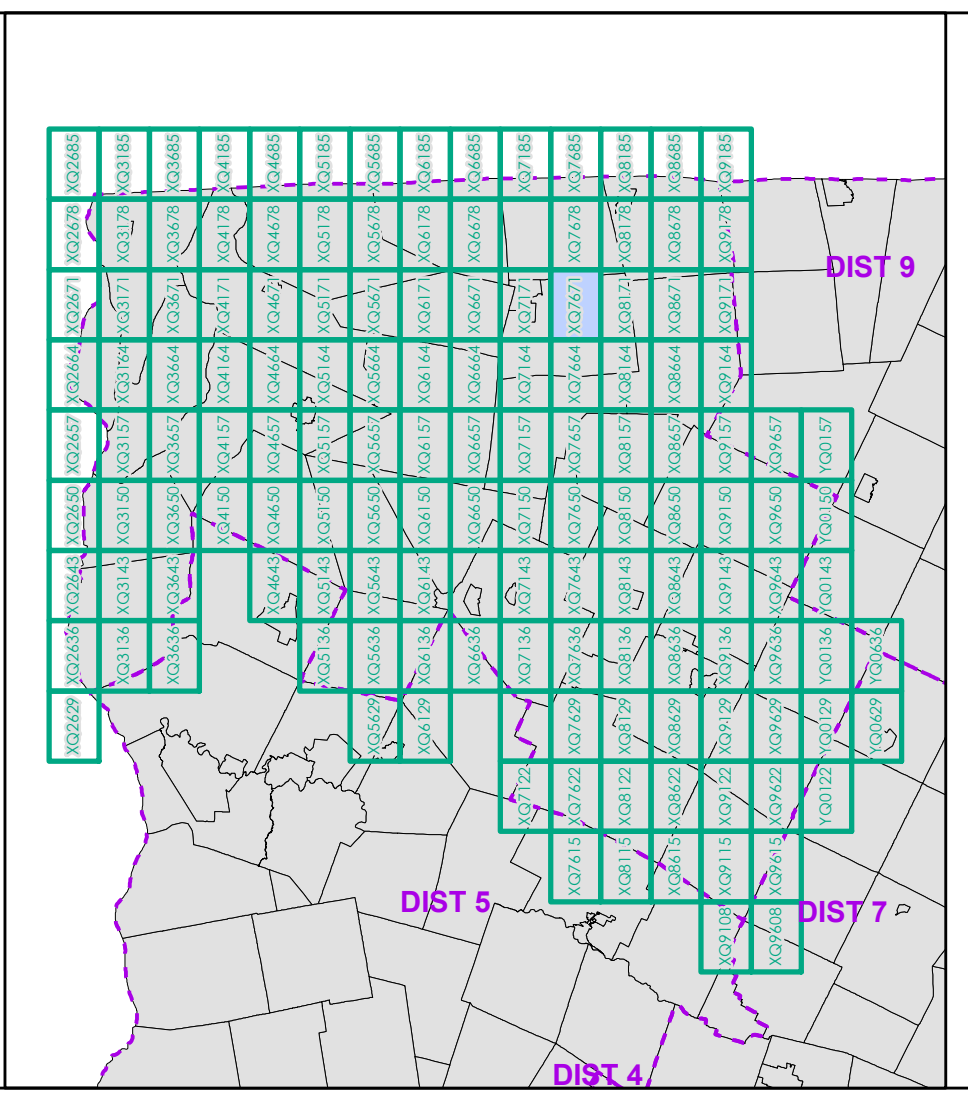
B20 / C20 State Bridge or Culvert Identifier
B20 / C20 Town Bridge or Culvert Identifier

1,000 meter US National Grid
 North American Datum 1983
 SPCS Zone Identifier: 4400
 Geoidetic Reference System 80
 500-meter grid, Easting - Northing

Map generated: 11 August 2017

Contact information:
 Vermont Agency of Transportation, Mapping Section
 1 National Life Drive, Montpelier, VT 05633-5001
 Telephone: 802-828-2600

This map was funded in part through grants from the Federal Highway Administration, U.S. Department of Transportation. The representation of the authors expressed herein do not necessarily state or reflect those of the U.S. Department of Transportation.

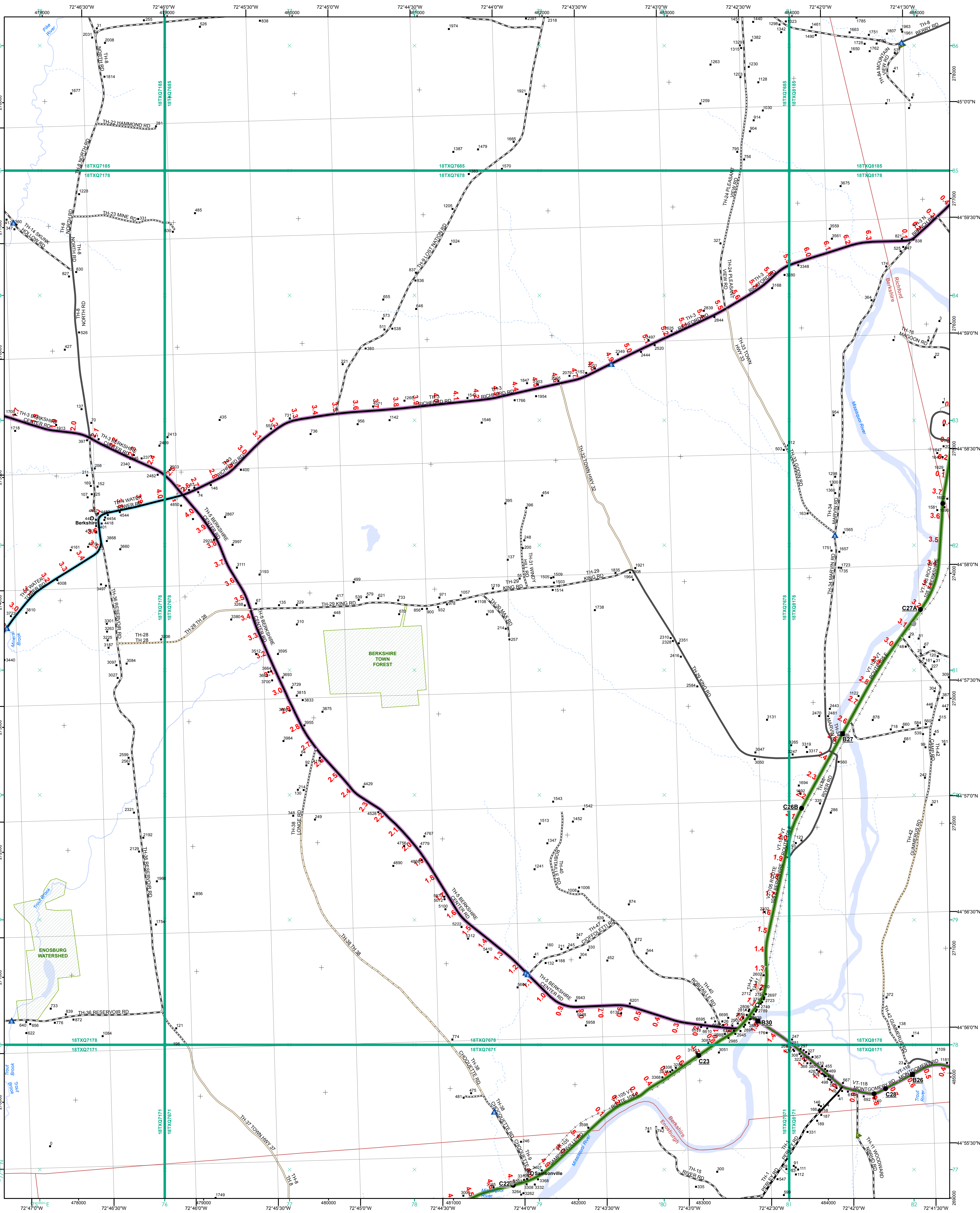


0 0.2 0.4 0.6 0.8 Miles

Scale 1:12,672 (printed size: 24 x 36 inches)

FIELD ASSESSMENT MAP SERIES
 USNG Page #: 18TXQ7671
 Sheet ID: QX7671
 District: 8

TOWNS INCLUDED ON SHEET
 Berkshire
 Enosburg Falls Village
 Enosburg



- | | |
|--|---|
| <ul style="list-style-type: none"> Interstate Interstate Ramp Divided U.S. Highway U.S. Highway Ramp U.S. Highway State Highway - Paved State Highway - Gravel State Highway Ramp - Paved Class 1 - Paved Class 2 - Paved Class 2 - Gravel Class 2 - Graded Earth Class 3 - Paved Class 3 - Gravel Class 3 - Graded Earth Class 3 - Unimproved / Primitive Class 4 - Paved Class 4 - Gravel Class 4 - Graded Earth Class 4 - Unimproved / Primitive Class 4 - Impassable or Untraveled National or State Forest Highway Legal Trail Unconfirmed Legal Trail Private Discontinued Winter Road Closure | <ul style="list-style-type: none"> 2 - Principal Arterial - Other Freeway 3 - Principal Arterial - Other 4 - Minor Arterial 5 - Major Collector 6 - Minor Collector |
|--|---|

2.2 Distance along linear referenced highway (route log measure)

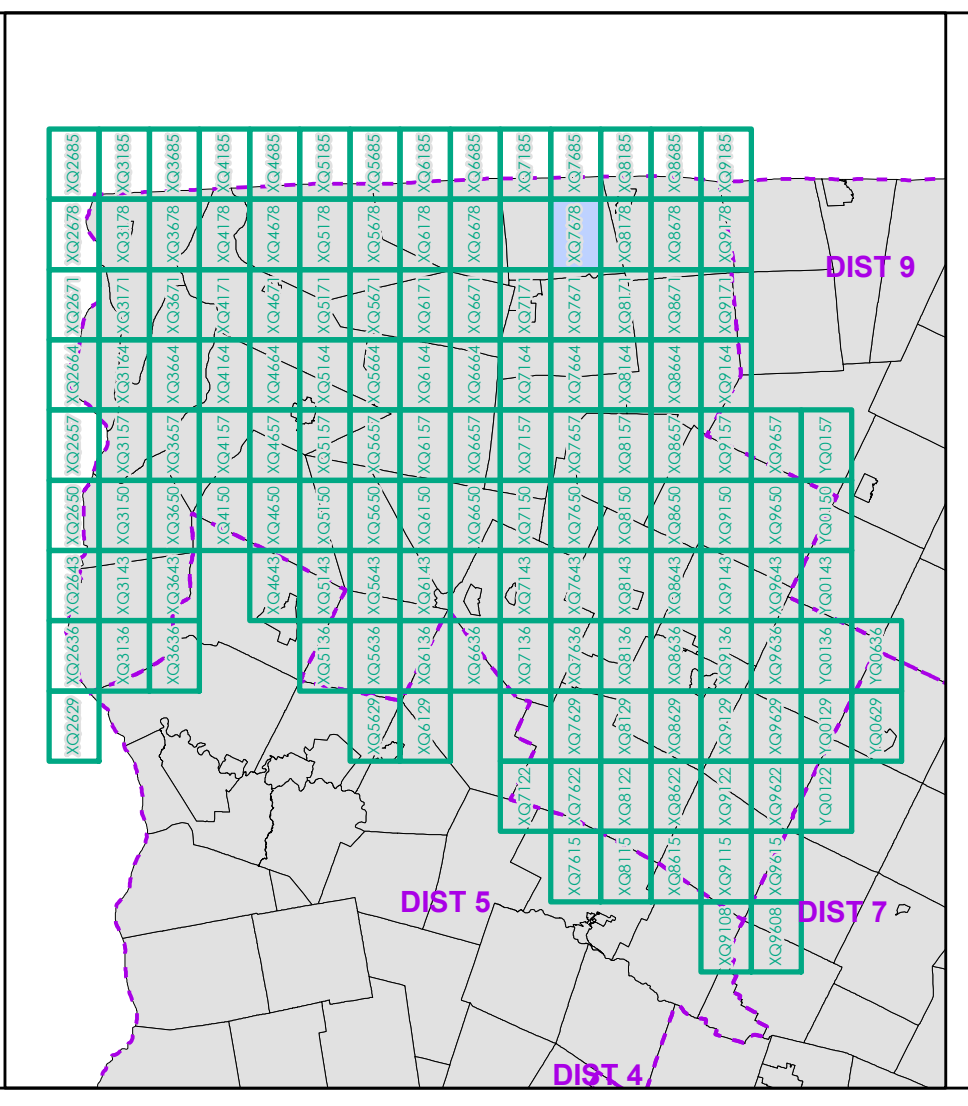
B20 / C20 State Bridge or Culvert Identifier
B20 / C20 Town Bridge or Culvert Identifier

1,000 meter US National Grid
 North American Datum 1983
 SPCS Zone Identifier: 4400
 Geoidetic Reference System 80
 500-meter grid, Easting - Northing

Map generated: 11 August 2017

Contact information:
 Vermont Agency of Transportation, Mapping Section
 1 National Life Drive, Montpelier, VT 05633-5001
 Telephone: 802-828-2600

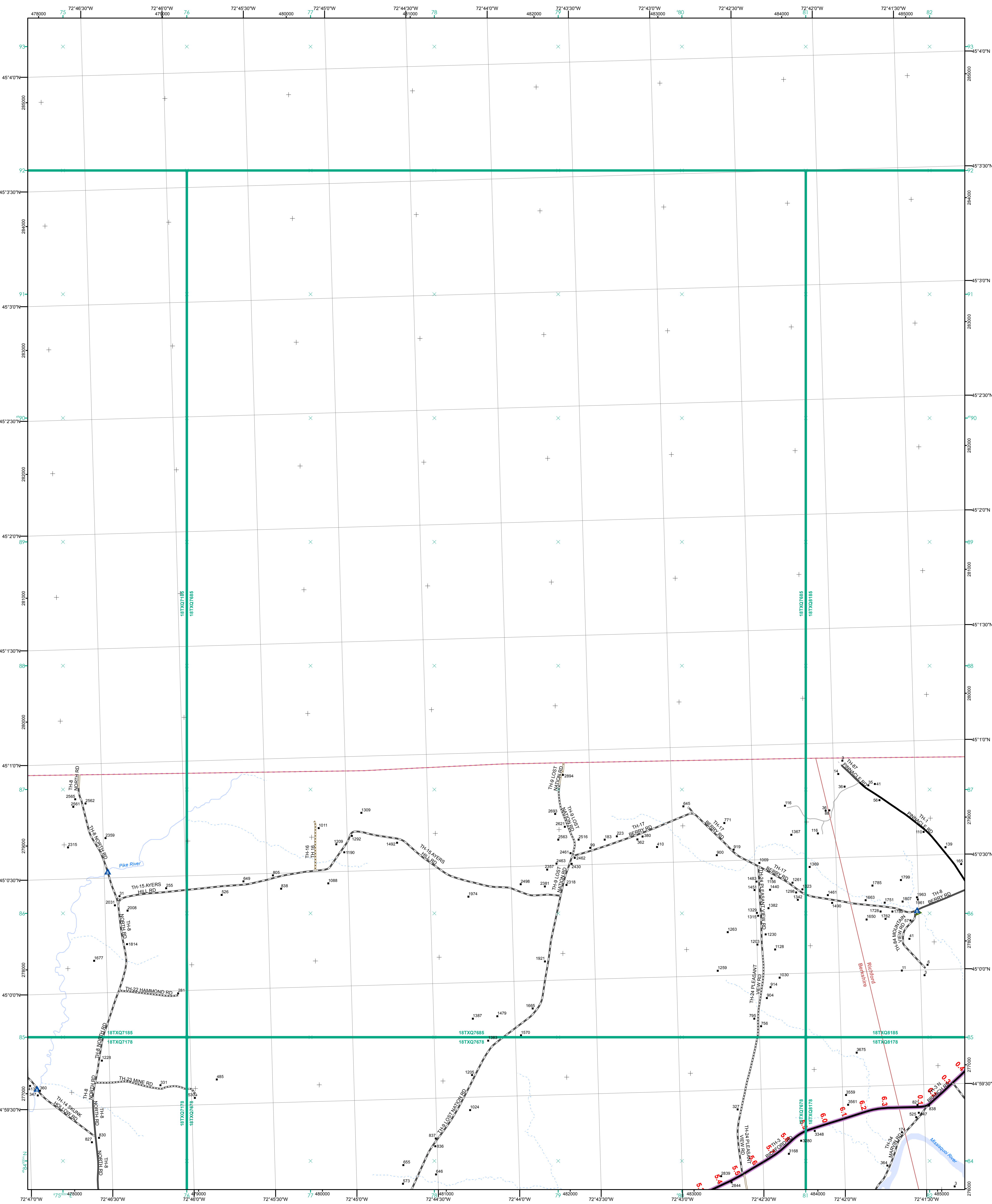
This map was funded in part through grants from the Federal Highway Administration, U.S. Department of Transportation. The representation of the authors expressed herein do not necessarily state or reflect those of the U.S. Department of Transportation.



0 0.2 0.4 0.6 0.8 Miles
 Scale 1:12,672 (printed size: 24 x 36 inches)

FIELD ASSESSMENT MAP SERIES
 USNG Page #: 18TXQ7678
 Sheet ID: QX7678
 District: 8

TOWNS INCLUDED ON SHEET
 Berkshire
 Enosburg Falls Village
 Enosburg
 Richford



- Interstate
- Interstate Ramp
- Divided U.S. Highway
- U.S. Highway Ramp
- U.S. Highway
- State Highway - Paved
- State Highway - Gravel
- State Highway Ramp - Paved
- Class 1 - Paved
- Class 2 - Paved
- Class 2 - Gravel
- Class 2 - Graded Earth
- Class 3 - Paved
- Class 3 - Gravel
- Class 3 - Graded Earth
- Class 3 - Unimproved / Primitive
- Class 4 - Paved
- Class 4 - Gravel
- Class 4 - Graded Earth
- Class 4 - Unimproved / Primitive
- Class 4 - Impassable or Untraveled
- National or State Forest Highway
- Legal Trail
- Unconfirmed Legal Trail
- Private
- Discontinued
- Winter Road Closure

Functional Class

- 2 - Principal Arterial - Other Freeway
- 3 - Principal Arterial - Other
- 4 - Minor Arterial
- 5 - Major Collector
- 6 - Minor Collector

Railroad

- Railroad
- Rail Trail
- Airport

Bridge-Culvert

- State/Town Bridge or Culvert Greater than 20'
- State Bridge or Culvert 6' - 20'
- Bike Path Structure
- Town Bridge 6' - 20'
- Town Culvert 6' - 20'
- VTTrans Maintenance District Office

Other Features

- Named Lake-Pond
- Unnamed Lake-Pond
- Named River-Stream
- Unnamed River-Stream
- Public Land - State/Municipal
- Green Mountain National Forest
- District Boundary
- Town Boundary

2.2 Distance along linear referenced highway (route log measure)

B20 / C20 State Bridge or Culvert Identifier

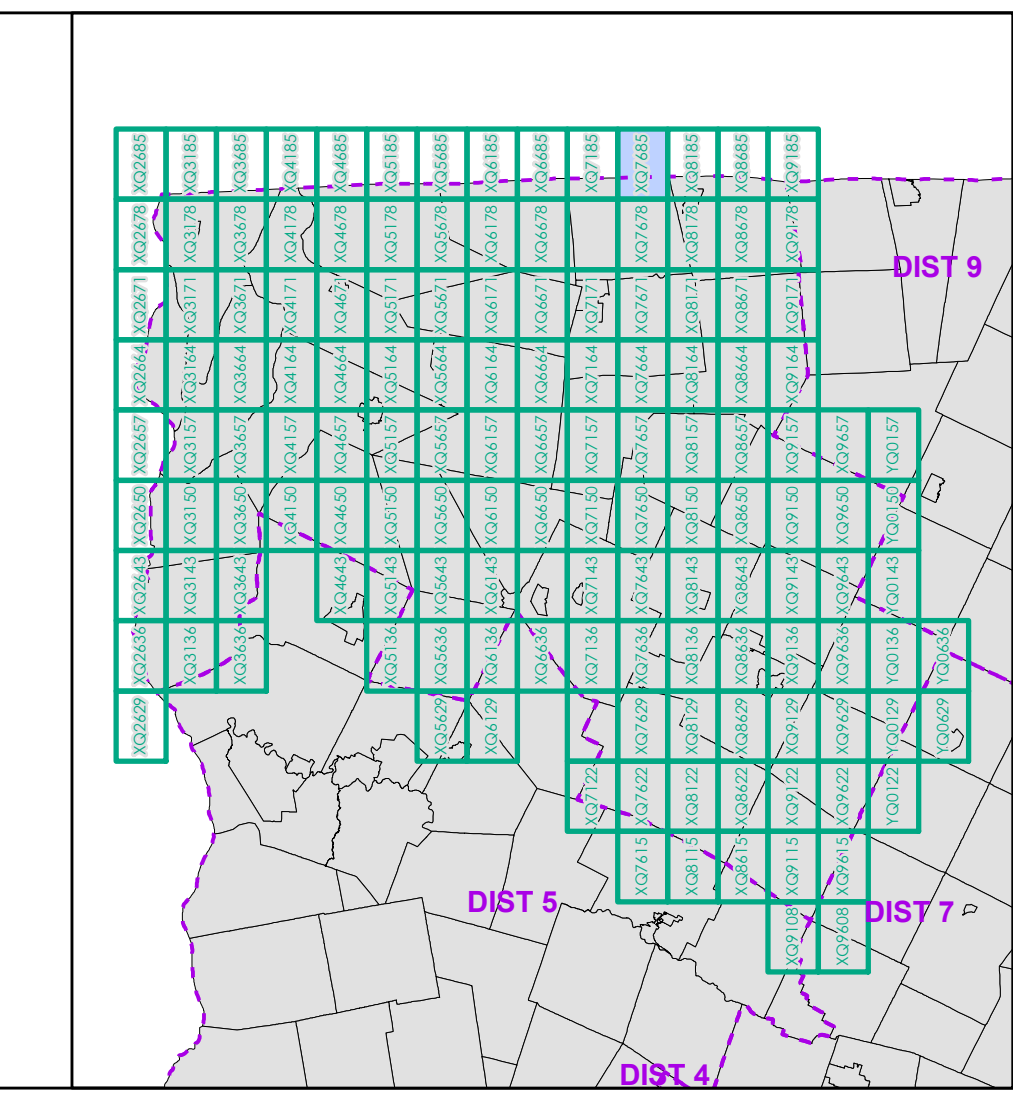
B20 / C20 Town Bridge or Culvert Identifier

1,000 meter US National Grid
 North American Datum 1983
 SPCS Zone Identifier: 4400
 Geodetic Reference System 80
 500-meter grid, Easting - Northing

Map generated: 11 August 2017

Contact information:
 Vermont Agency of Transportation, Mapping Section
 1 National Life Drive, Montpelier, VT 05633-5001
 Telephone: 802-828-2600

This map was funded in part through grants from the Federal Highway Administration, U.S. Department of Transportation. The representation of the authors expressed herein do not necessarily state or reflect those of the U.S. Department of Transportation.



0 0.2 0.4 0.6 0.8 Miles

Scale 1:12,672 (printed size: 24 x 36 inches)

FIELD ASSESSMENT MAP SERIES

USNG Page #: **18TXQ7685**

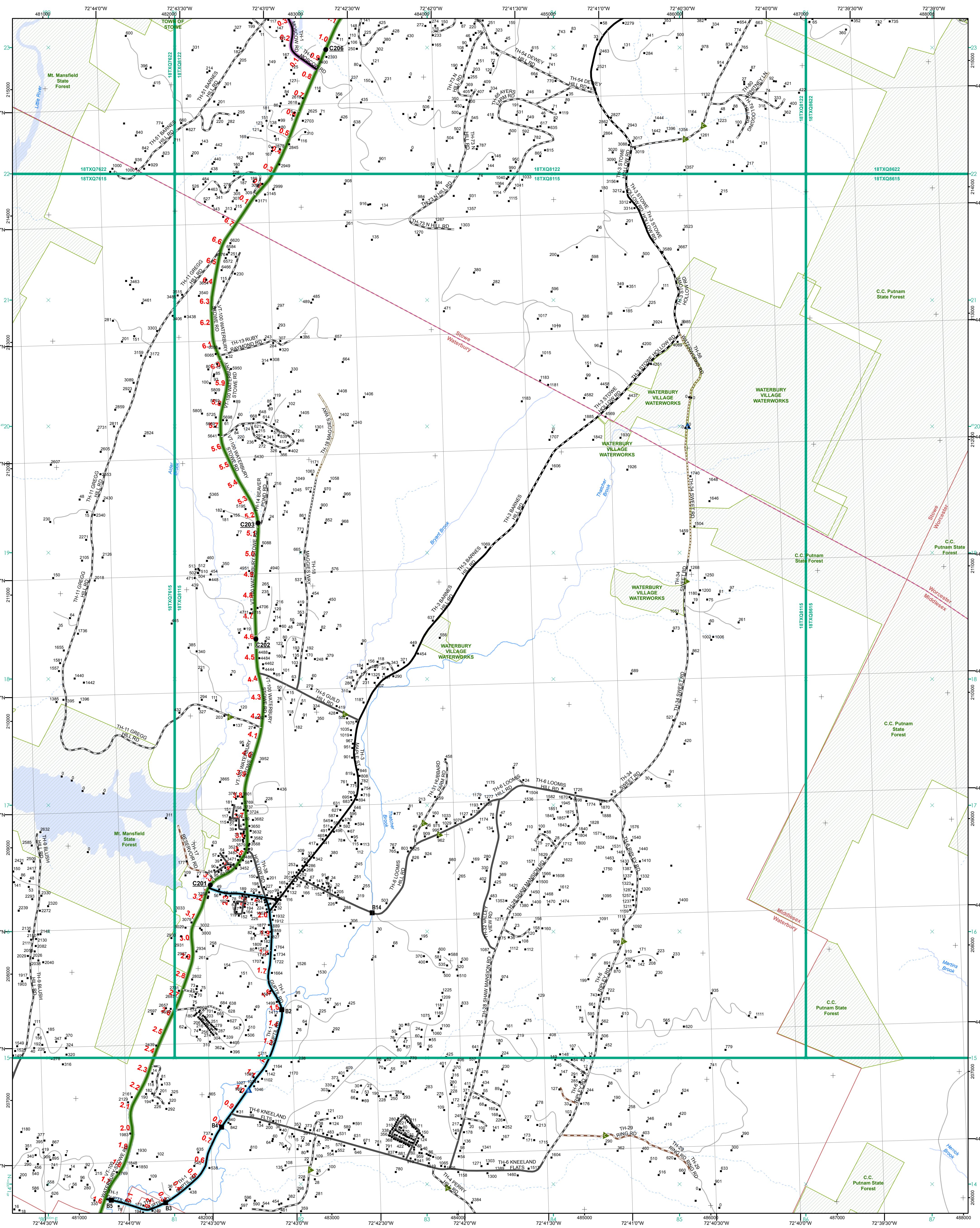
Sheet ID: **QX7685**

District: **8**

TOWNS INCLUDED ON SHEET

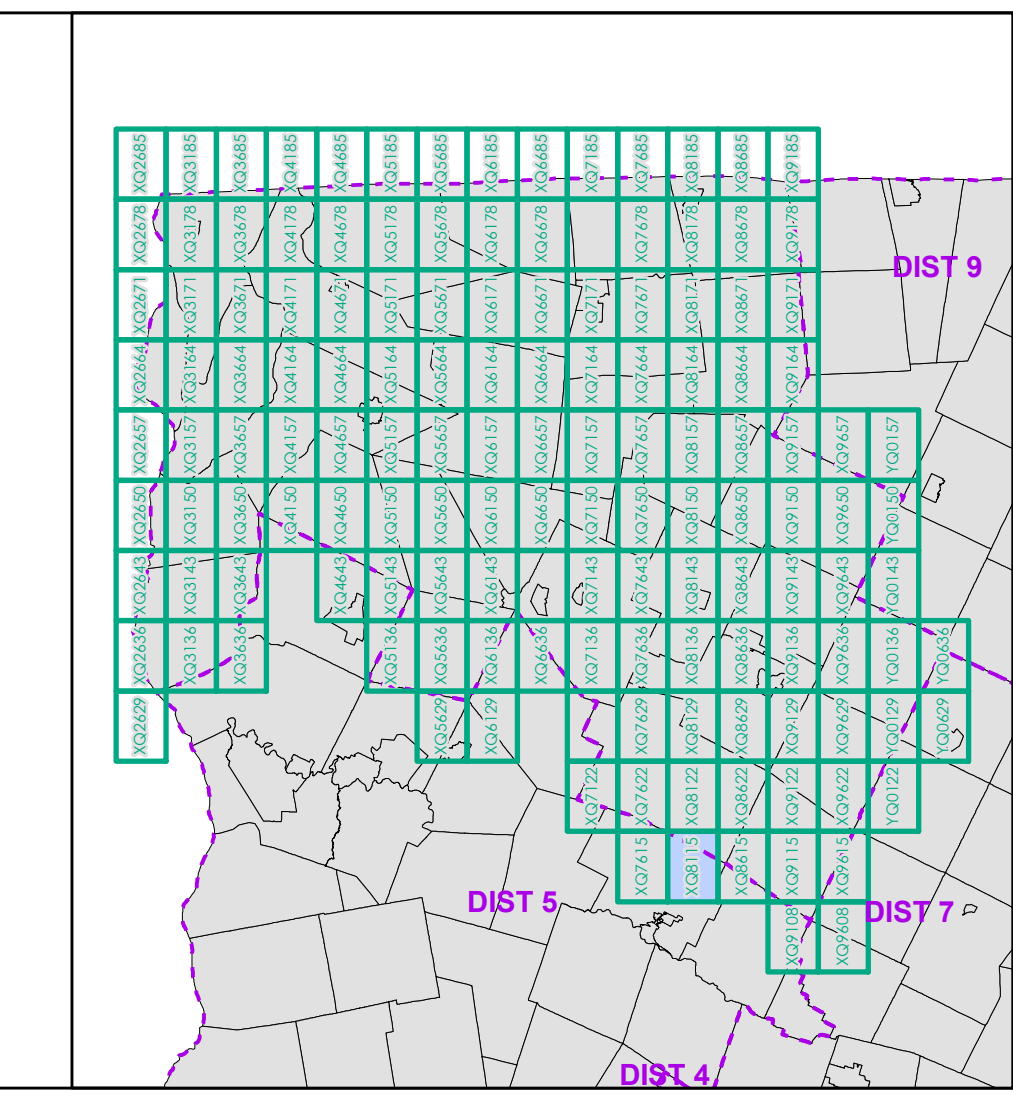
Berkshire

Richford



- Functional Class**
- Interstate
 - Interstate Ramp
 - Divided U.S. Highway
 - U.S. Highway Ramp
 - U.S. Highway
 - State Highway - Paved
 - State Highway - Gravel
 - State Highway Ramp - Paved
 - Class 1 - Paved
 - Class 2 - Paved
 - Class 2 - Gravel
 - Class 2 - Graded Earth
 - Class 3 - Paved
 - Class 3 - Gravel
 - Class 3 - Graded Earth
 - Class 3 - Unimproved / Primitive
 - Class 4 - Paved
 - Class 4 - Gravel
 - Class 4 - Graded Earth
 - Class 4 - Unimproved / Primitive
 - Class 4 - Impassable or Untraveled
 - National or State Forest Highway
 - Legal Trail
 - Unconfirmed Legal Trail
 - Private
 - Discontinued
 - Winter Road Closure

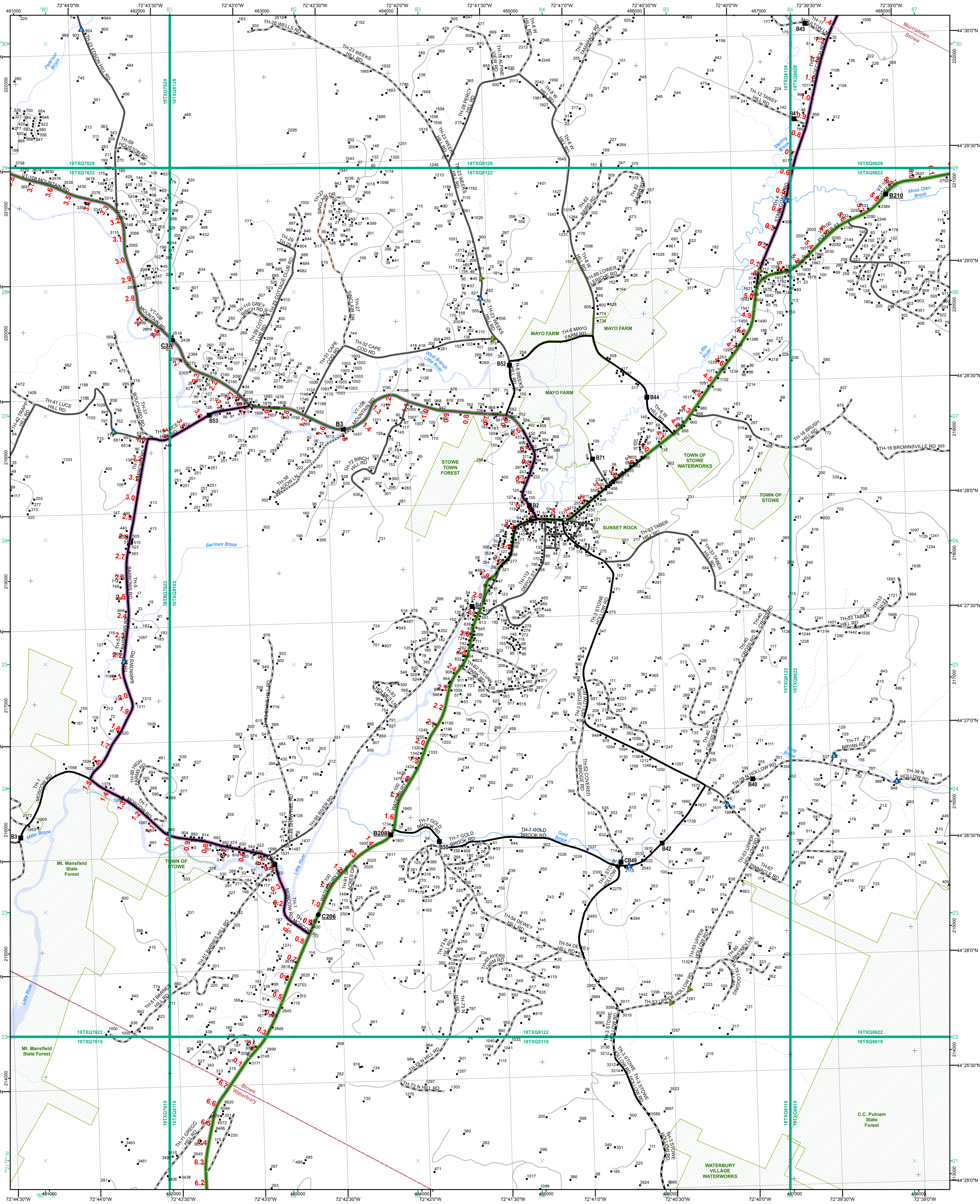
- 2 - Principal Arterial - Other Freeway
 - 3 - Principal Arterial - Other
 - 4 - Minor Arterial
 - 5 - Major Collector
 - 6 - Minor Collector
- Railroad**
- Railroad
 - Rail Trail
 - Airport
- Bridge-Culvert**
- State/Town Bridge or Culvert Greater than 20'
 - State Bridge or Culvert 6' - 20'
 - Bike Path Structure
 - Town Bridge 6' - 20'
 - Town Culvert 6' - 20'
 - VT Trans Maintenance District Office
 - Named Lake-Pond
 - Unnamed Lake-Pond
 - Named River-Stream
 - Unnamed River-Stream
 - Public Land - State/Municipal
 - Green Mountain National Forest
 - District Boundary
 - Town Boundary
- 2.2 Distance along linear referenced highway (route log measure)**
- B20 / C20 State Bridge or Culvert Identifier
 - B20 / C20 Town Bridge or Culvert Identifier
- 1,000 meter US National Grid
North American Datum 1983
Grid Zone Designation: 18T
- Vermont State Plane Coordinate System
North American Datum of 1983
SPCS Zone Identifier: 4400
Geodetic Reference System 80
500-meter grid, Easting - Northing
- Map generated: 11 August 2017
- Contact information:
Vermont Agency of Transportation, Mapping Section
1 National Life Drive, Montpelier, VT 05633-5001
Telephone: 802-828-2600
- This map was funded in part through grants from the Federal Highway Administration, U.S. Department of Transportation. The representation of the authors expressed here do not necessarily state or reflect those of the U. S. Department of Transportation.



0 0.2 0.4 0.6 0.8 Miles
Scale 1:12,672 (printed size: 24 x 36 inches)

FIELD ASSESSMENT MAP SERIES
USNG Page #: 18TXQ8115
Sheet ID: QX8115
District: 8

TOWNS INCLUDED ON SHEET
Middlesex
Stowe
Waterbury
Waterbury Village
Worcester



- Interstate
- Interstate Ramp
- Divided U.S. Highway
- U.S. Highway Ramp
- U.S. Highway
- State Highway - Paved
- State Highway - Gravel
- State Highway Ramp - Paved
- Class 1 - Paved
- Class 2 - Paved
- Class 3 - Gravel
- Class 2 - Graded Earth
- Class 3 - Graded Earth
- Class 3 - Unimproved / Primitive
- Class 4 - Paved
- Class 4 - Gravel
- Class 4 - Graded Earth
- Class 4 - Unimproved / Primitive
- Class 4 - Impassable or Untraveled
- National or State Forest Highway
- Legal Trail
- Unconfirmed Legal Trail
- Private
- Discontinued
- Winter Road Closure

- Functional Class**
- 2 - Principal Arterial - Other Freeway
 - 3 - Principal Arterial - Other
 - 4 - Minor Arterial
 - 5 - Major Collector
 - 6 - Minor Collector
- Road**
- Railroad
 - Rail Trail
 - Airport
- Bridge-Culvert**
- State/Town Bridge or Culvert Greater than 20'
 - State Bridge or Culvert 6' - 20'
 - Bike Path Structure
 - Town Bridge 6' - 20'
 - Town Culvert 6' - 20'
 - VTtrans Maintenance District Office
 - Named Lake-Pond
 - Unnamed Lake-Pond
 - Named River-Stream
 - Unnamed River-Stream
 - Public Land - State/Municipal
 - Green Mountain National Forest
 - District Boundary
 - Town Boundary

2.2 Distance along linear referenced highway (route log measure)

B20 / C20 State Bridge or Culvert Identifier
B20 / C20 Town Bridge or Culvert Identifier

1,000 meter US National Grid
 North American Datum 1983
 Grid Zone Designation: 18T

Vermont State Plane Coordinate System
 North American Datum of 1983
 SPCS Zone Identifier: 4400
 Geodetic Reference System 80
 500-meter grid, Easting - Northing

Map generated: 11 August 2017

Contact information:
 Vermont Agency of Transportation, Mapping Section
 1 National Life Drive, Montpelier, VT 05633-5001
 Telephone: 802-828-2600

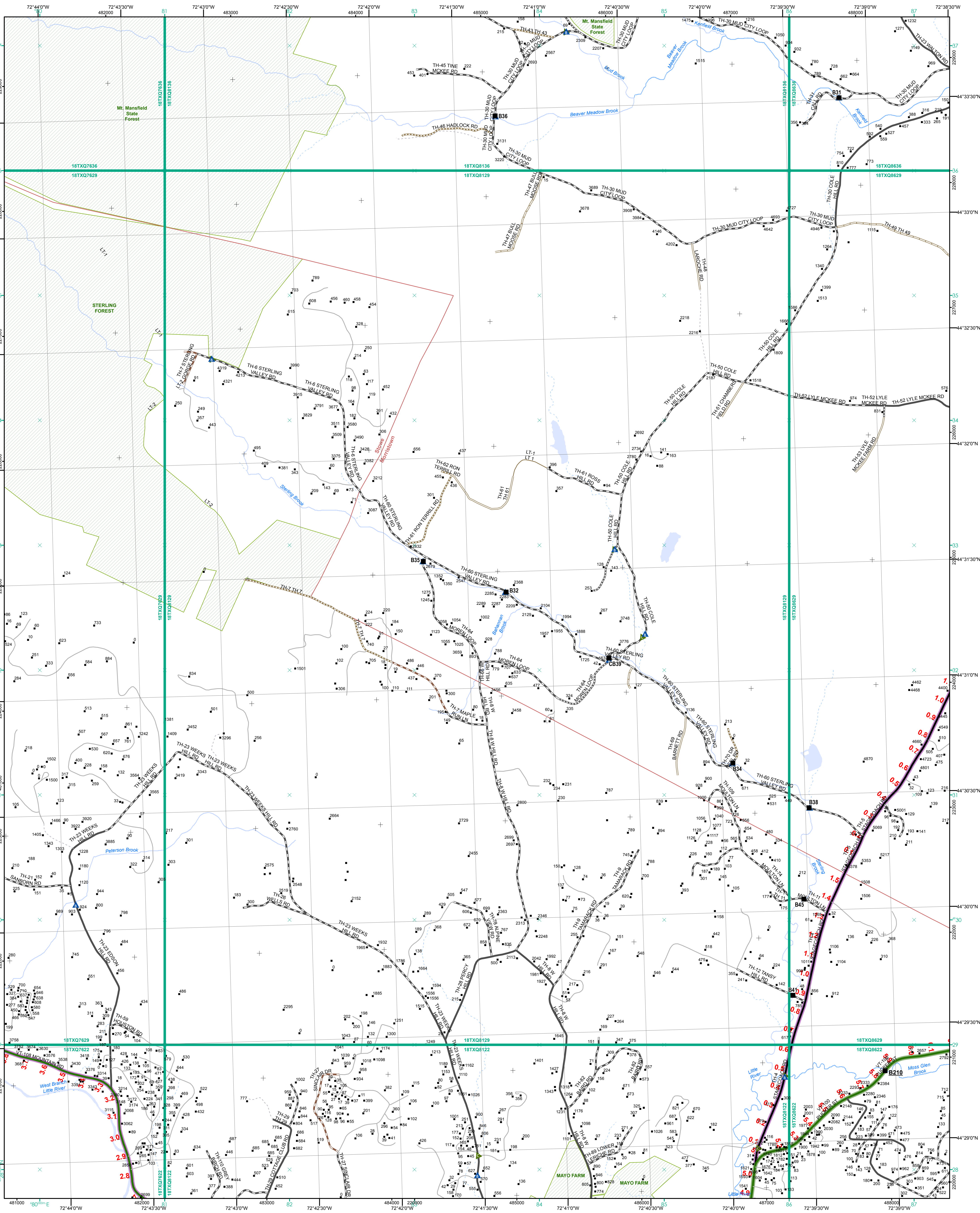
This map was funded in part through grants from the Federal Highway Administration, U.S. Department of Transportation. The representation of the authors expressed herein do not necessarily state or reflect those of the U.S. Department of Transportation.

0 0.2 0.4 0.6 0.8 Miles

Scale 1:12,672 (printed size: 24 x 36 inches)

FIELD ASSESSMENT MAP SERIES
 USNG Page #: 18TXQ8122
 Sheet ID: QX8122
 District: 8

TOWNS INCLUDED ON SHEET
 Morristown
 Stowe
 Waterbury



Functional Class

- Interstate
- Interstate Ramp
- Divided U.S. Highway
- U.S. Highway Ramp
- U.S. Highway
- State Highway - Paved
- State Highway - Gravel
- State Highway Ramp - Paved
- Class 1 - Paved
- Class 2 - Paved
- Class 2 - Graded Earth
- Class 3 - Paved
- Class 3 - Graded Earth
- Class 3 - Unimproved / Primitive
- Class 4 - Paved
- Class 4 - Gravel
- Class 4 - Graded Earth
- Class 4 - Unimproved / Primitive
- Class 4 - Impassable or Untraveled
- National or State Forest Highway
- Legal Trail
- Unconfirmed Legal Trail
- Private
- Discontinued
- Winter Road Closure

2.2 Distance along linear referenced highway (route log measure)

B20 / C20 State Bridge or Culvert Identifier
B20 / C20 Town Bridge or Culvert Identifier

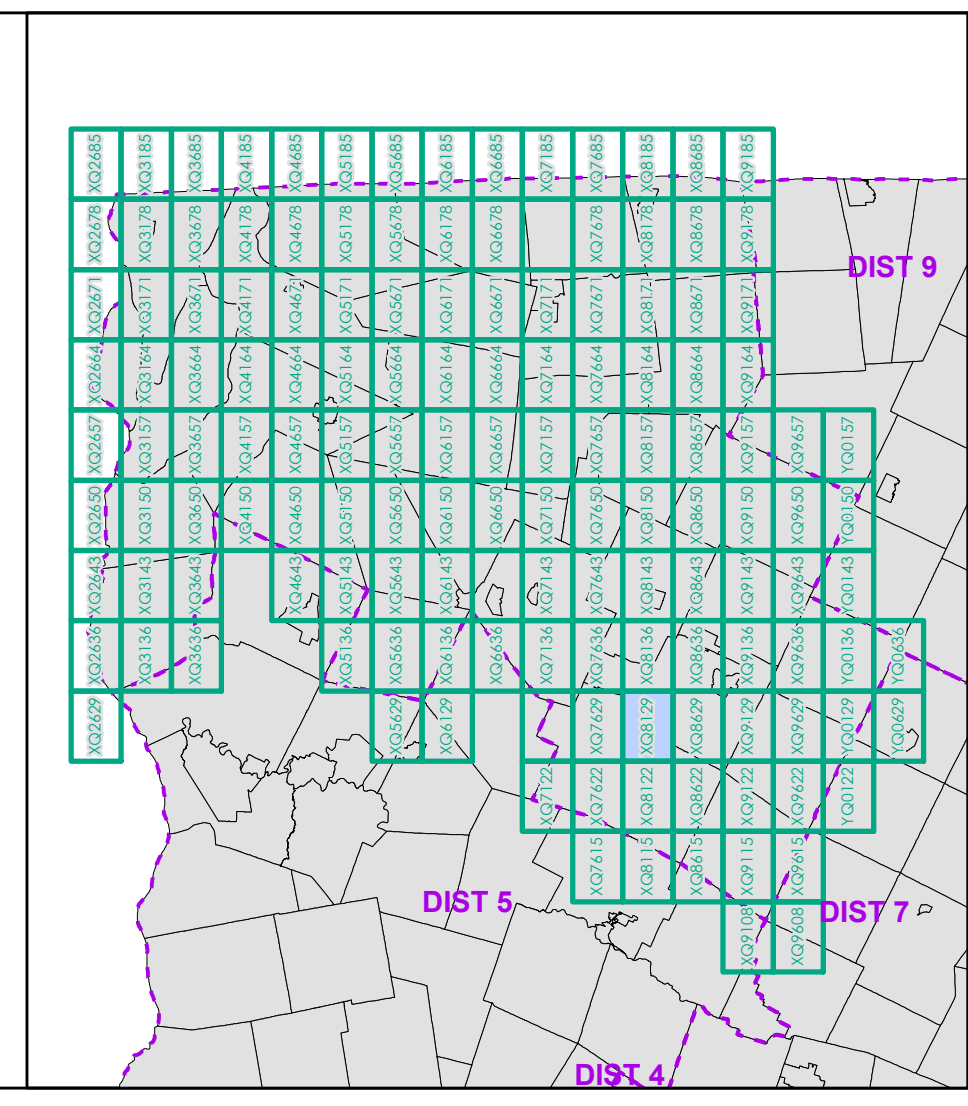
1,000 meter US National Grid
 North American Datum 1983
 Grid Zone Designation: 18T

Vermont State Plane Coordinate System
 North American Datum of 1983
 SPCS Zone Identifier: 4400
 Geodetic Reference System 80
 500-meter grid, Easting - Northing

Map generated: 11 August 2017

Contact information:
 Vermont Agency of Transportation, Mapping Section
 1 National Life Drive, Montpelier, VT 05633-5001
 Telephone: 802-828-2600

This map was funded in part through grants from the Federal Highway Administration, U.S. Department of Transportation. The representation of the authors expressed herein do not necessarily state or reflect those of the U. S. Department of Transportation.



0 0.2 0.4 0.6 0.8 Miles

Scale 1:12,672 (printed size: 24 x 36 inches)

FIELD ASSESSMENT MAP SERIES

USNG Page #: 18TXQ8129

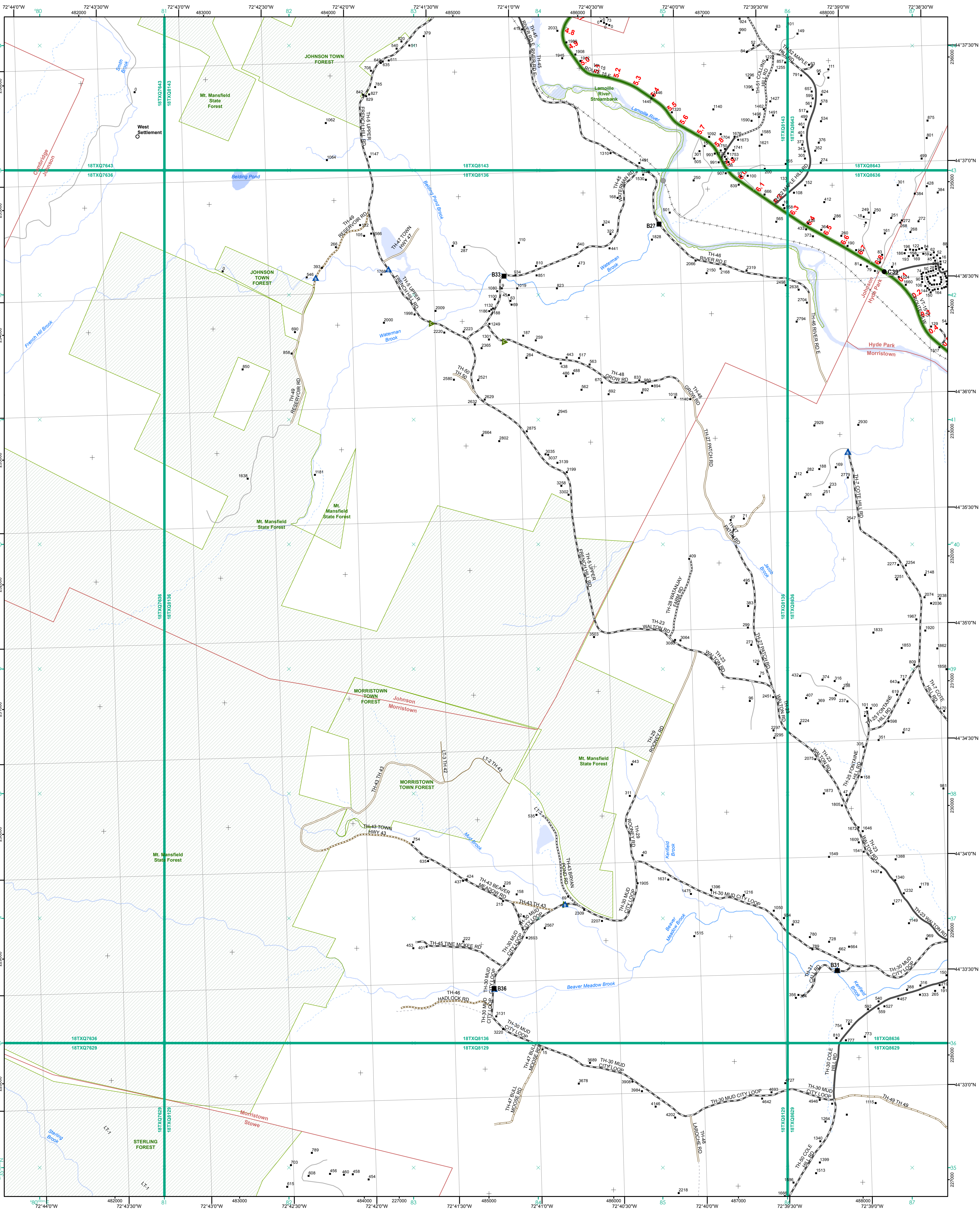
Sheet ID: QX8129

District: 8

TOWNS INCLUDED ON SHEET

Morristown

Stowe



- Functional Class**
- Interstate
 - Interstate Ramp
 - Divided U.S. Highway
 - U.S. Highway Ramp
 - U.S. Highway
 - State Highway - Paved
 - State Highway - Gravel
 - State Highway Ramp - Paved
 - Class 1 - Paved
 - Class 2 - Paved
 - Class 2 - Gravel
 - Class 2 - Graded Earth
 - Class 3 - Paved
 - Class 3 - Graded Earth
 - Class 3 - Unimproved / Primitive
 - Class 4 - Paved
 - Class 4 - Gravel
 - Class 4 - Graded Earth
 - Class 4 - Unimproved / Primitive
 - Class 4 - Impassable or Untraveled
 - National or State Forest Highway
 - Legal Trail
 - Unconfirmed Legal Trail
 - Private
 - Discontinued
 - Winter Road Closure
- 2.2 Distance along linear referenced highway (route log measure)**
- B20 / C20 State Bridge or Culvert Identifier
 - B20 / C20 Town Bridge or Culvert Identifier
- Railroad**
- Railroad
 - Rail Trail
 - Airport
- Bridge-Culvert**
- State/Town Bridge or Culvert Greater than 20'
 - State Bridge or Culvert 6' - 20'
 - Bike Path Structure
 - Town Bridge 6' - 20'
 - Town Culvert 6' - 20'
 - VT Trans Maintenance District Office
 - Named Lake-Pond
 - Unnamed Lake-Pond
 - Named River-Stream
 - Unnamed River-Stream
 - Public Land - State/Municipal
 - Green Mountain National Forest
 - District Boundary
 - Town Boundary

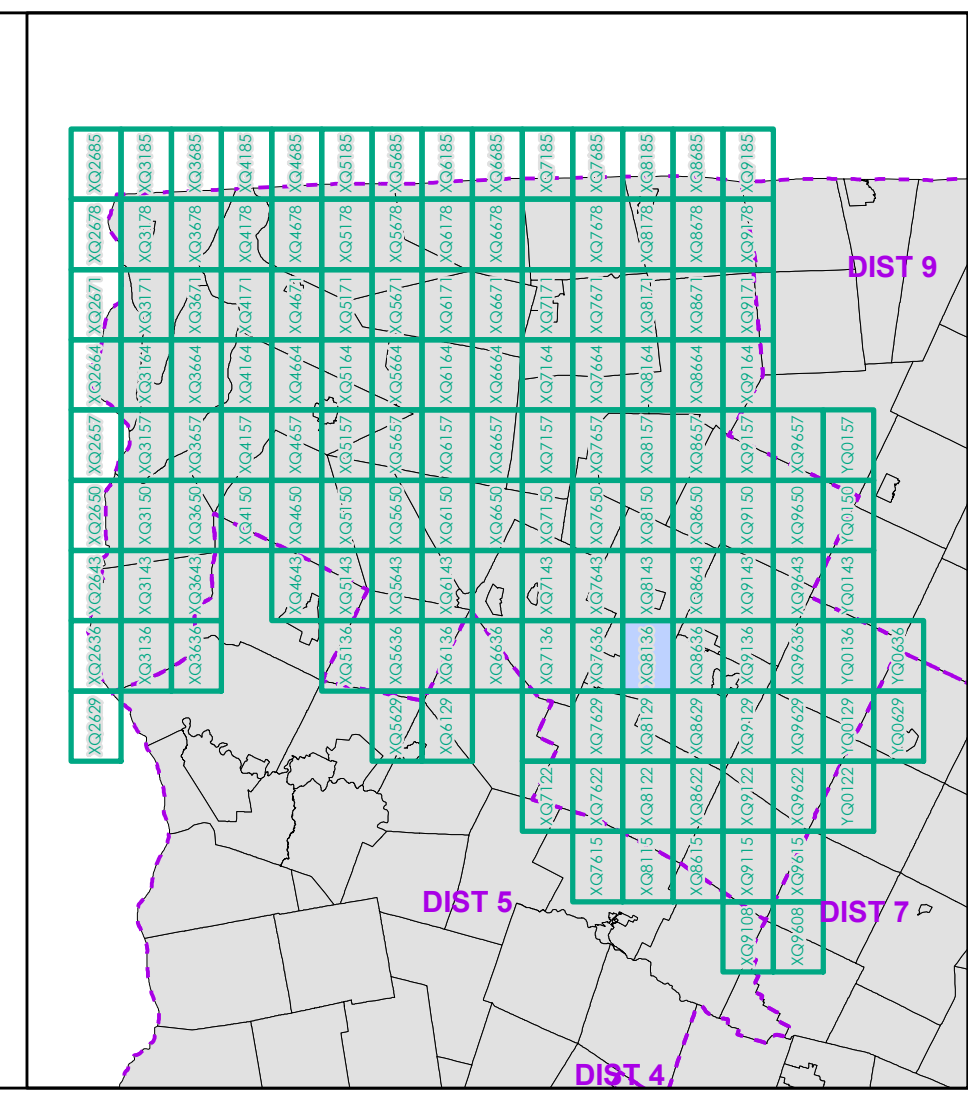
1,000 meter US National Grid
 North American Datum 1983
 SPCS Zone Identifier: 4400
 Geoidic Reference System 80
 500-meter grid, Easting - Northing

Vermont State Plane Coordinate System
 North American Datum of 1983
 SPCS Zone Identifier: 4400
 Geoidic Reference System 80
 500-meter grid, Easting - Northing

Map generated: 11 August 2017

Contact information:
 Vermont Agency of Transportation, Mapping Section
 1 National Life Drive, Montpelier, VT 05633-5001
 Telephone: 802-828-2600

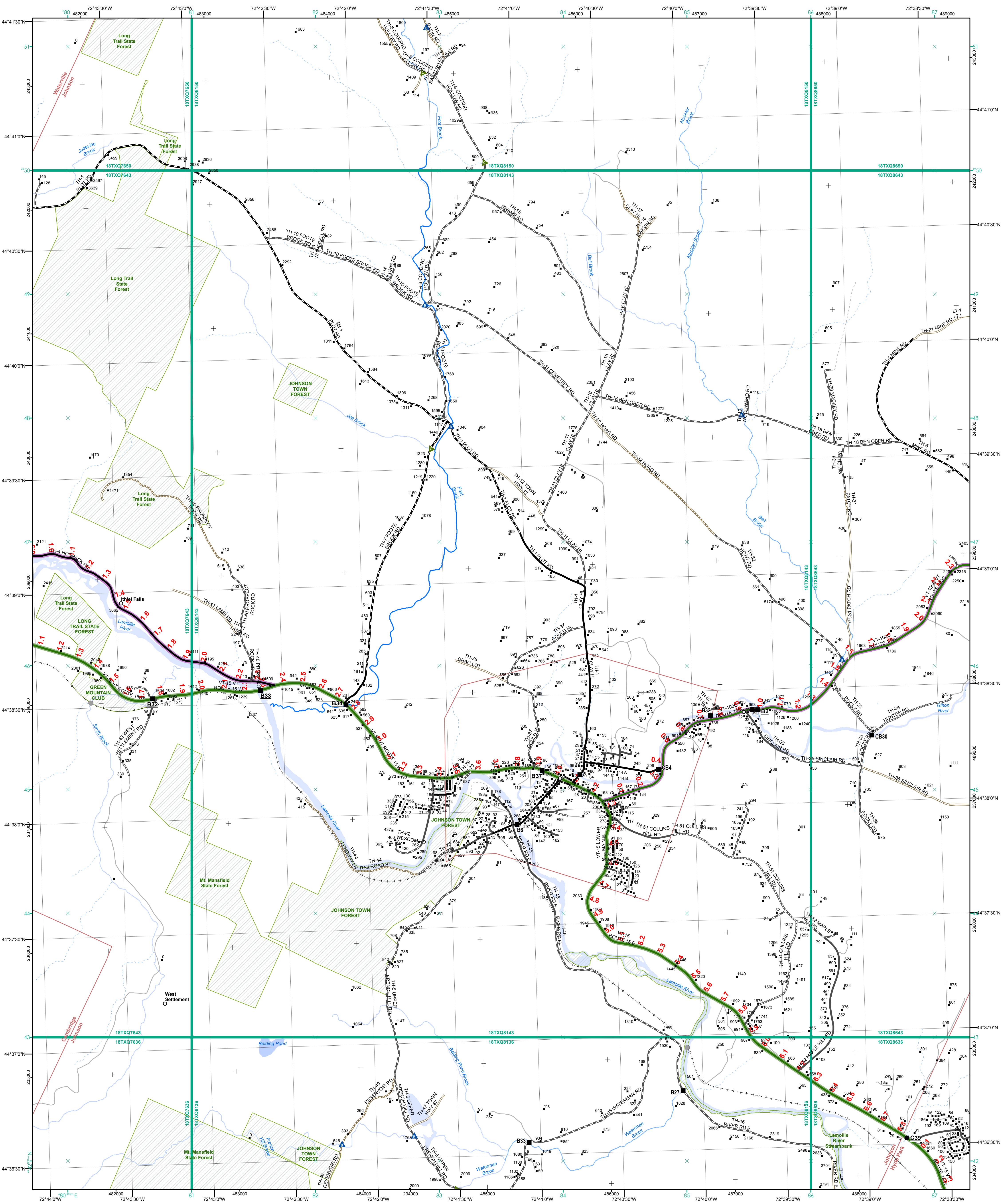
This map was funded in part through grants from the Federal Highway Administration, U.S. Department of Transportation. The representation of the authors expressed herein do not necessarily state or reflect those of the U. S. Department of Transportation.



0 0.2 0.4 0.6 0.8 Miles
 Scale 1:12,672 (printed size: 24 x 36 inches)

FIELD ASSESSMENT MAP SERIES
 USNG Page #: 18TXQ8136
 Sheet ID: QX8136
 District: 8

TOWNS INCLUDED ON SHEET
 Cambridge
 Hyde Park
 Johnson
 Johnson Village
 Morrystown
 Stowe



- | | |
|---|--|
| <ul style="list-style-type: none"> Interstate Interstate Ramp Divided U.S. Highway U.S. Highway Ramp U.S. Highway State Highway - Paved State Highway - Gravel State Highway Ramp - Paved Class 1 - Paved Class 2 - Paved Class 2 - Gravel Class 2 - Graded Earth Class 3 - Paved Class 3 - Gravel Class 3 - Graded Earth Class 3 - Unimproved / Primitive Class 4 - Paved Class 4 - Gravel Class 4 - Graded Earth Class 4 - Unimproved / Primitive Class 4 - Impassable or Untraveled National or State Forest Highway Legal Trail Unconfirmed Legal Trail Private Discontinued Winter Road Closure | <ul style="list-style-type: none"> 2 - Principal Arterial - Other Freeway 3 - Principal Arterial - Other 4 - Minor Arterial 5 - Major Collector 6 - Minor Collector |
|---|--|

2.2 Distance along linear referenced highway (route log measure)

B20 / C20 State Bridge or Culvert Identifier
B20 / C20 Town Bridge or Culvert Identifier

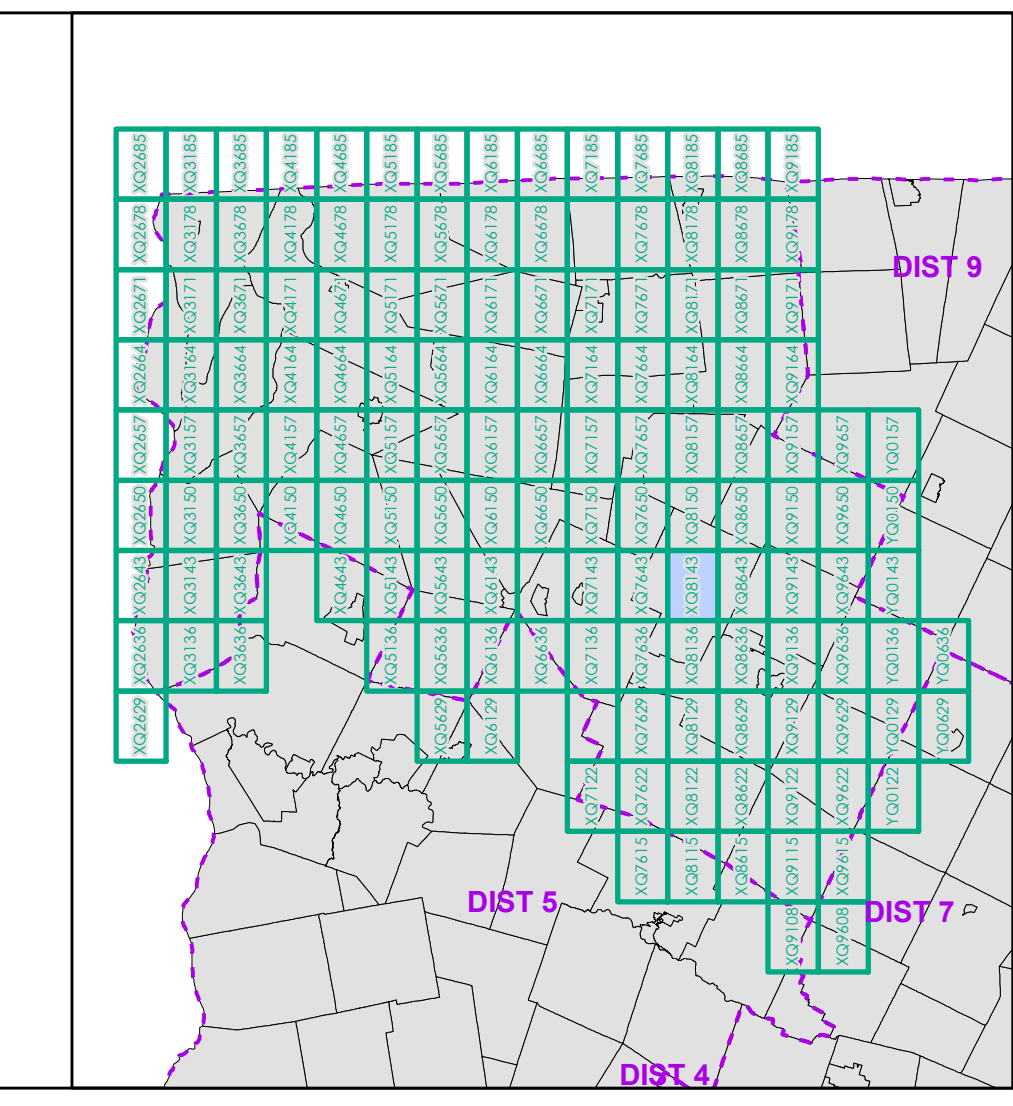
1,000 meter US National Grid
 North American Datum 1983
 SPCS Zone Identifier: 4400
 Geodetic Reference System 80
 500-meter grid, Easting - Northing

Vermont State Plane Coordinate System
 North American Datum of 1983
 SPCS Zone Identifier: 4400
 Geodetic Reference System 80
 500-meter grid, Easting - Northing

Map generated: 11 August 2017

Contact information:
 Vermont Agency of Transportation, Mapping Section
 1 National Life Drive, Montpelier, VT 05633-5001
 Telephone: 802-828-2600

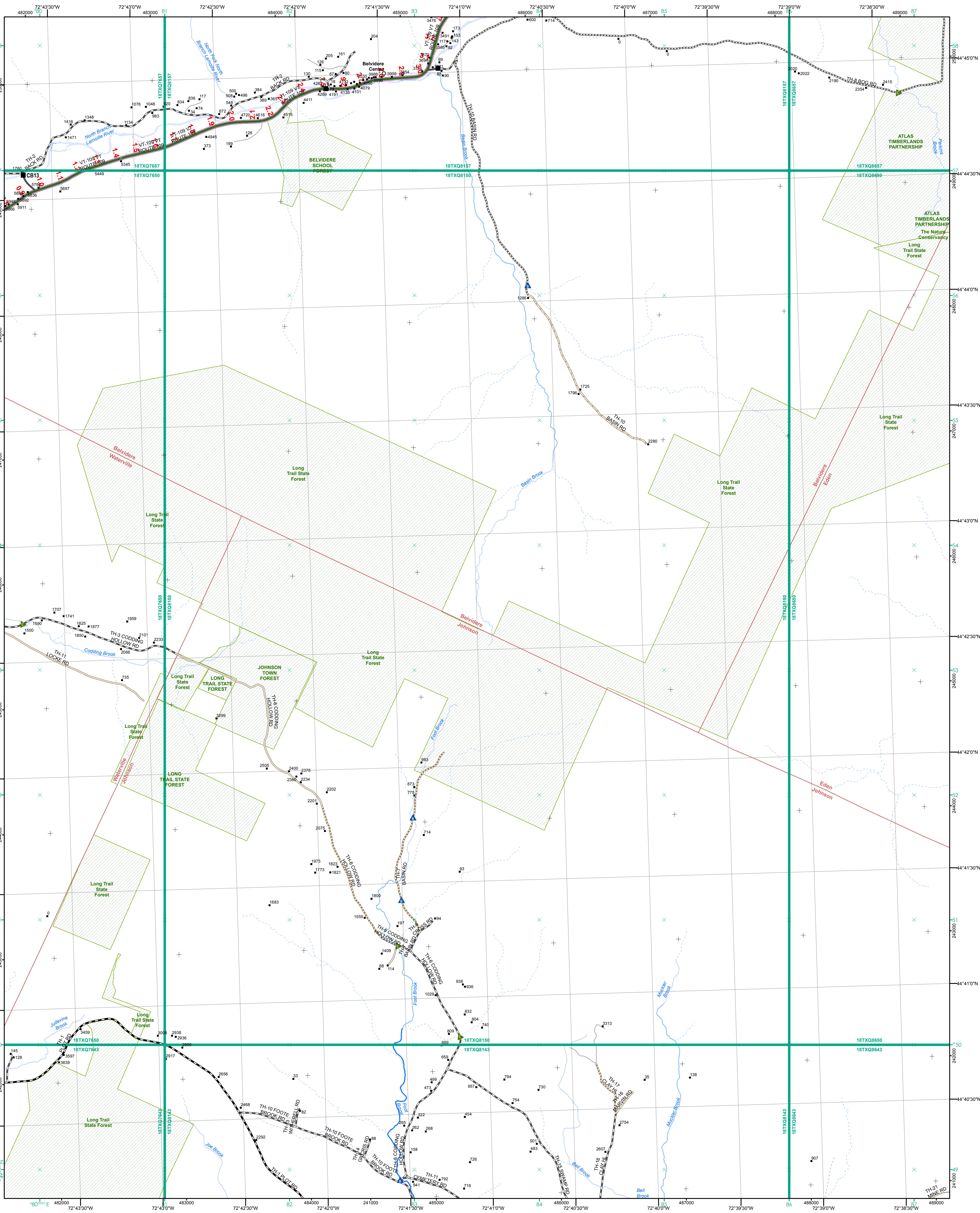
This map was funded in part through grants from the Federal Highway Administration, U.S. Department of Transportation. The representation of the authors expressed herein do not necessarily state or reflect those of the U.S. Department of Transportation.



0 0.2 0.4 0.6 0.8 Miles
 Scale 1:12,672 (printed size: 24 x 36 inches)

FIELD ASSESSMENT MAP SERIES
 USNG Page #: 18TXQ8143
 Sheet ID: QX8143
 District: 8

TOWNS INCLUDED ON SHEET
 Cambridge
 Hyde Park
 Johnson
 Johnson Village
 Waterville



Functional Class

- 2 - Principal Arterial - Other Freeway
- 3 - Principal Arterial - Other
- 4 - Minor Arterial
- 5 - Major Collector
- 6 - Minor Collector

Railroad

- Railroad
- Rail Trail
- Airport

Bridge-Culvert

- State/Town Bridge or Culvert Greater than 20'
- State Bridge or Culvert 6' - 20'
- Bike Path Structure
- Town Bridge 6' - 20'
- Town Culvert 6' - 20'
- VT Trans Maintenance District Office

Other Features

- Named Lake-Pond
- Unnamed Lake-Pond
- Named River-Stream
- Unnamed River-Stream
- Public Land - State/Municipal
- Green Mountain National Forest
- District Boundary
- Town Boundary

2.2 Distance along linear referenced highway (route log measure)

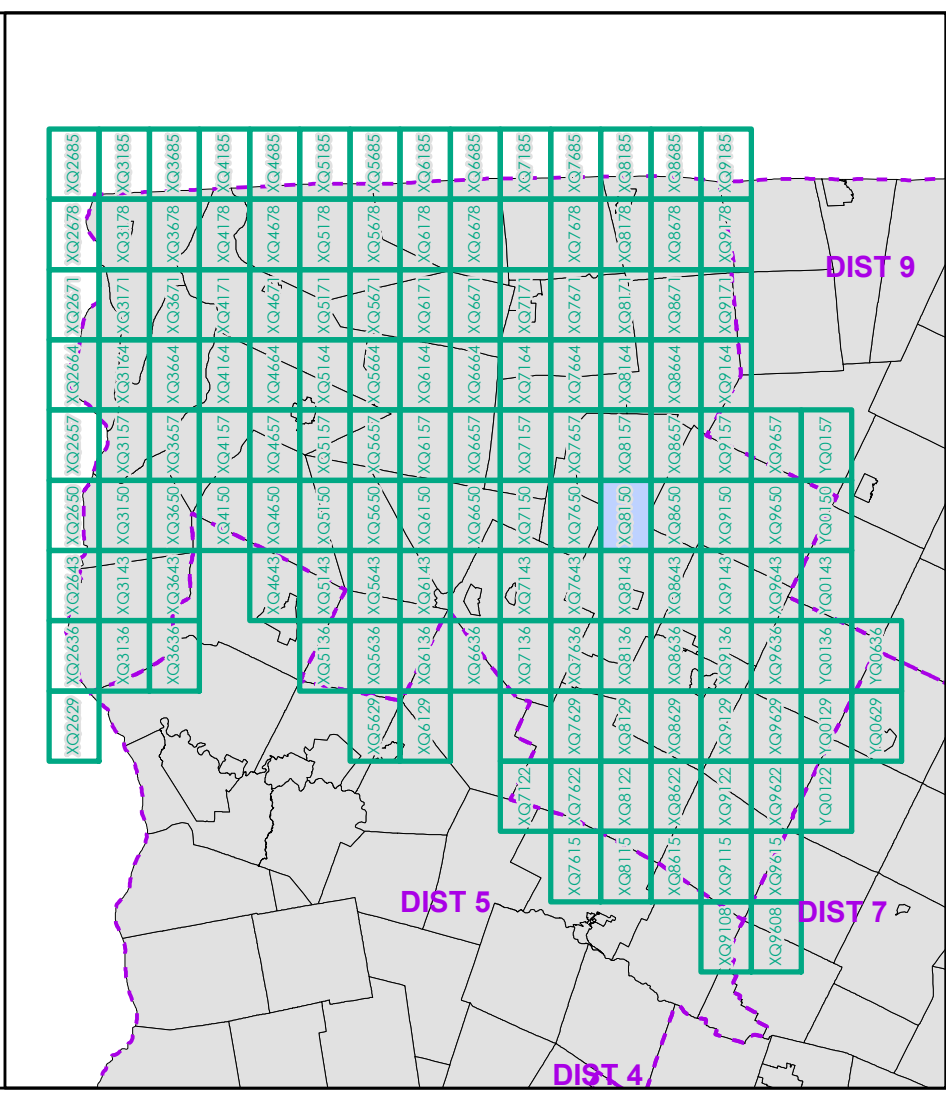
- B20 / C20 State Bridge or Culvert Identifier
- B20 / C20 Town Bridge or Culvert Identifier

1,000 meter US National Grid
 North American Datum 1983
 SPCS Zone Identifier: 4400
 Geodetic Reference System 80
 500-meter grid, Easting - Northing

Map generated: 11 August 2017

Contact information:
 Vermont Agency of Transportation, Mapping Section
 1 National Life Drive, Montpelier, VT 05633-5001
 Telephone: 802-828-2600

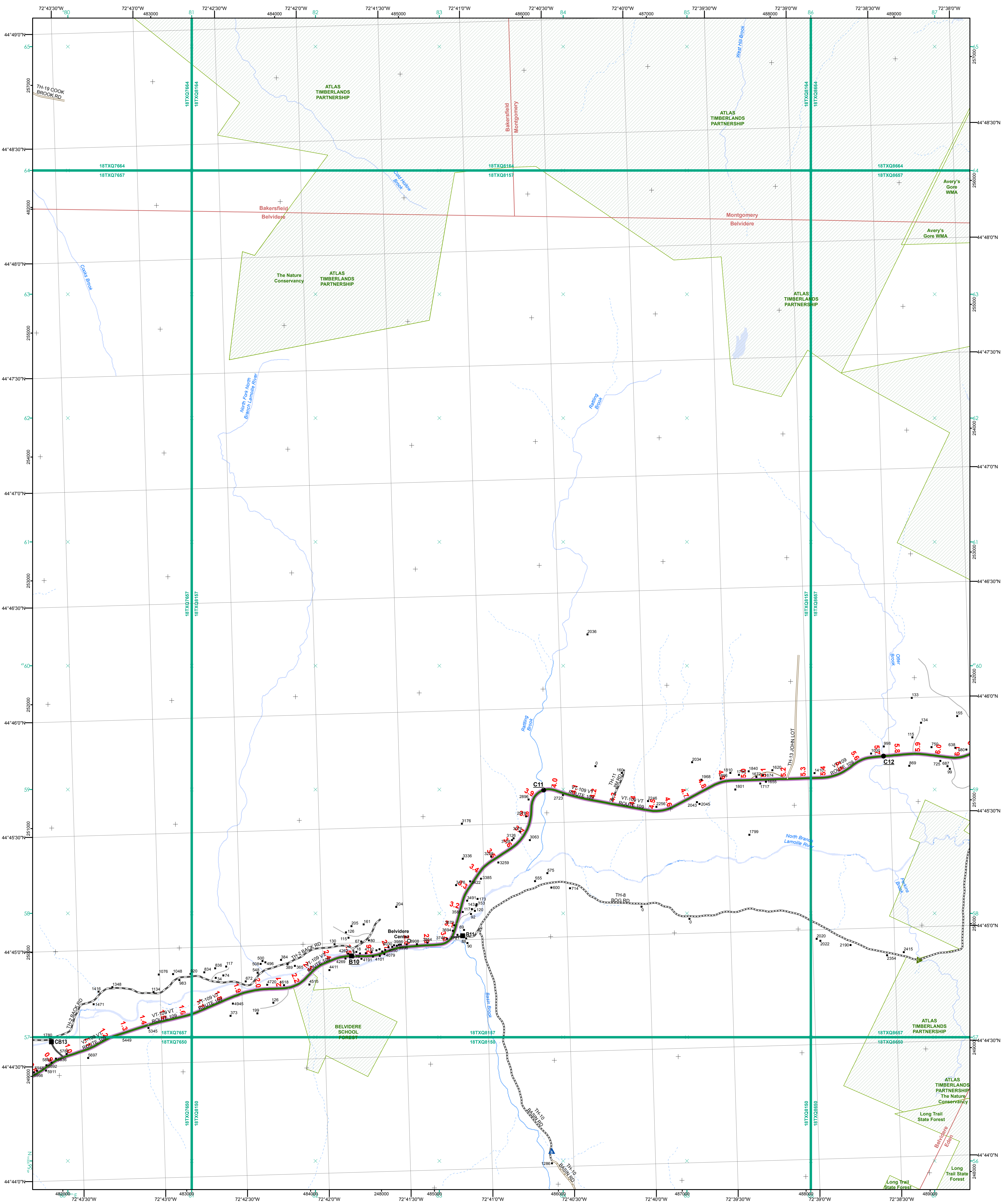
This map was funded in part through grants from the Federal Highway Administration, U.S. Department of Transportation. The representation of the authors expressed herein do not necessarily state or reflect those of the U.S. Department of Transportation.



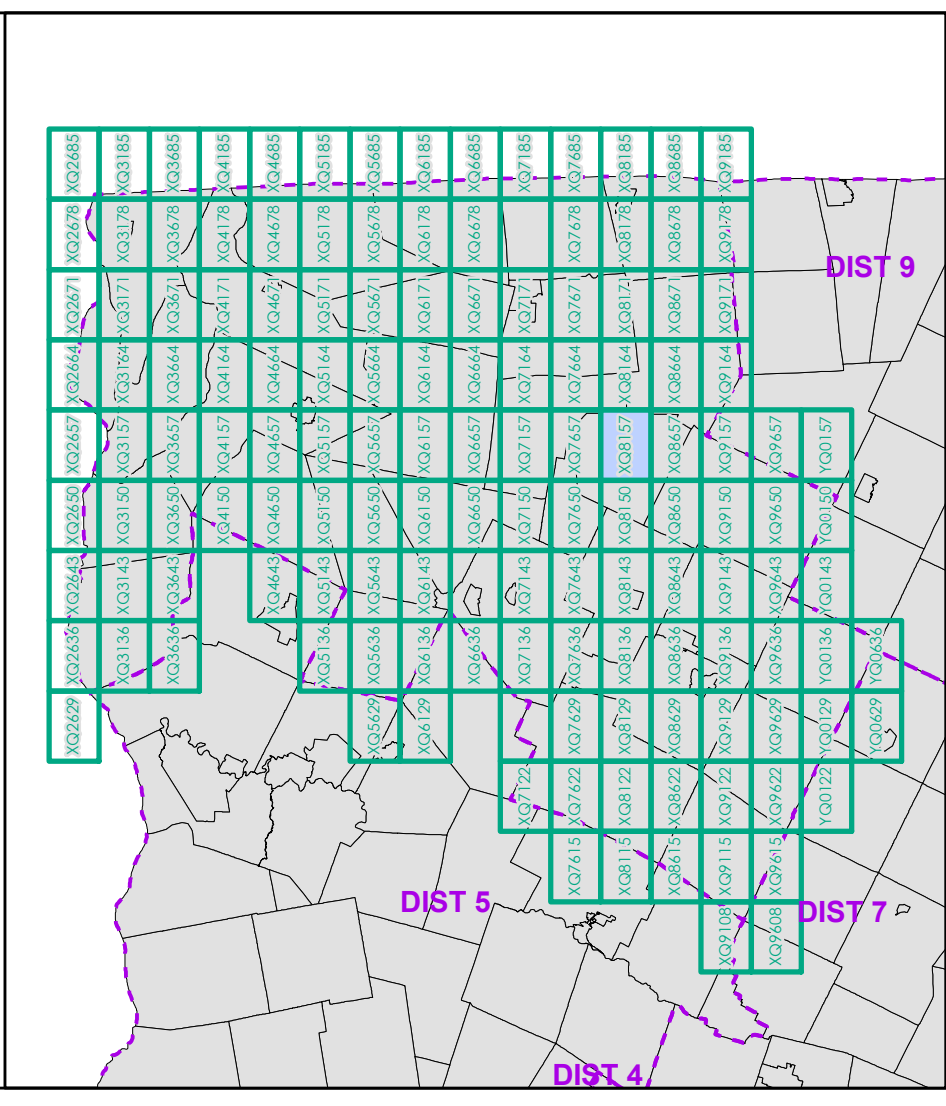
0 0.2 0.4 0.6 0.8 Miles
 Scale 1:12,672 (printed size: 24 x 36 inches)

FIELD ASSESSMENT MAP SERIES
 USNG Page #: 18TXQ8150
 Sheet ID: QX8150
 District: 8

TOWNS INCLUDED ON SHEET
 Belvidere
 Eden
 Johnson
 Waterville



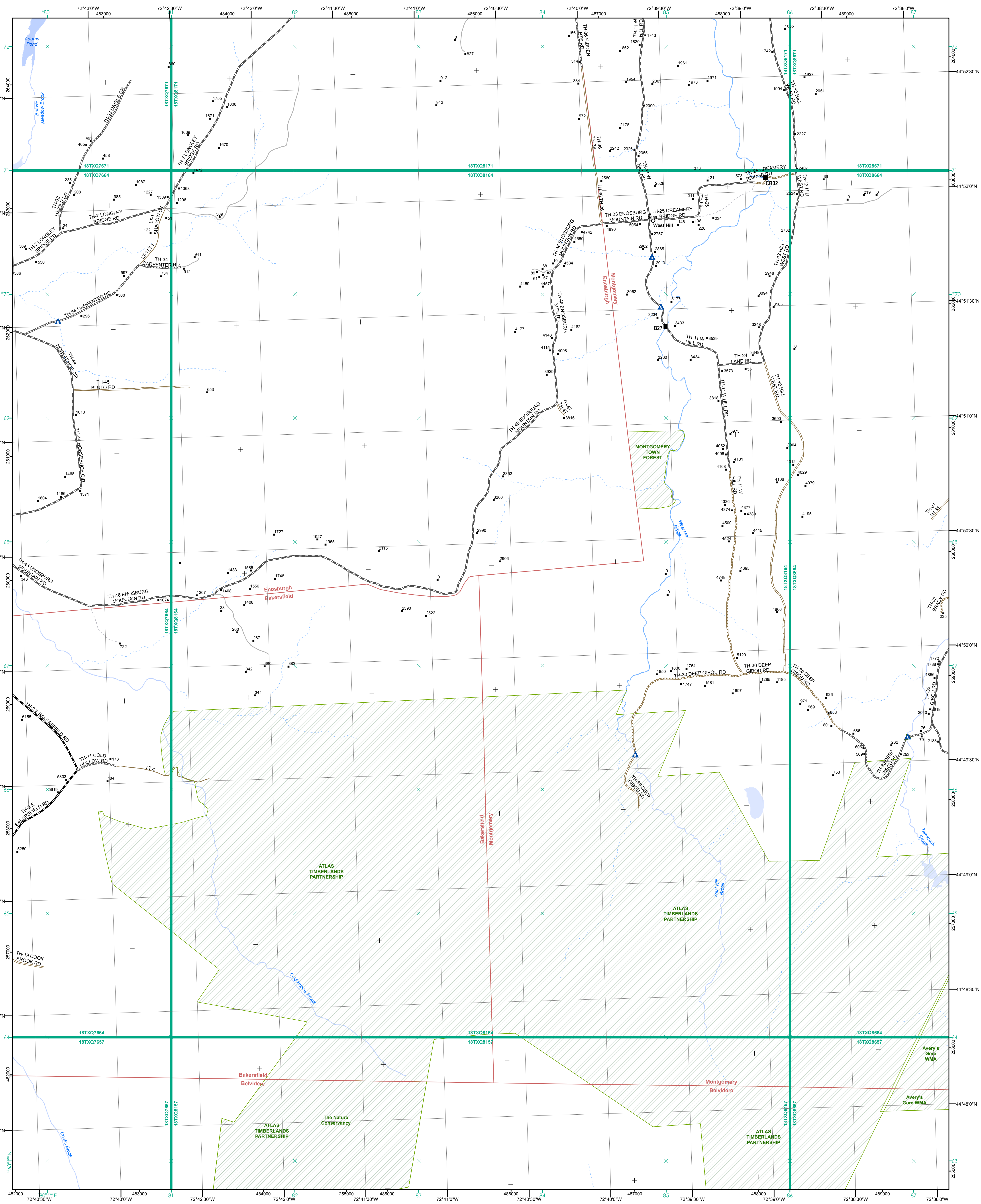
- | | | |
|--|--|--|
| <ul style="list-style-type: none"> Interstate Interstate Ramp Divided U.S. Highway U.S. Highway Ramp U.S. Highway State Highway - Paved State Highway - Gravel State Highway Ramp - Paved Class 1 - Paved Class 2 - Paved Class 2 - Gravel Class 2 - Graded Earth Class 3 - Paved Class 3 - Graded Earth Class 3 - Unimproved / Primitive Class 4 - Paved Class 4 - Gravel Class 4 - Graded Earth Class 4 - Unimproved / Primitive Class 4 - Impassable or Untravelled National or State Forest Highway Legal Trail Unconfirmed Legal Trail Private Discontinued Winter Road Closure | <p>Functional Class</p> <ul style="list-style-type: none"> 2 - Principal Arterial - Other Freeway 3 - Principal Arterial - Other 4 - Minor Arterial 5 - Major Collector 6 - Minor Collector <p>Railroad</p> <ul style="list-style-type: none"> Railroad Rail Trail Airport <p>Bridge-Culvert</p> <ul style="list-style-type: none"> State/Town Bridge or Culvert Greater than 20' State Bridge or Culvert 6' - 20' Bike Path Structure Town Bridge 6' - 20' Town Culvert 6' - 20' VT Trans Maintenance District Office Named Lake-Pond Unnamed Lake-Pond Named River-Stream Unnamed River-Stream Public Land - State/Municipal Green Mountain National Forest District Boundary Town Boundary | <p>2.2 Distance along linear referenced highway (route log measure)</p> <p>B20 / C20 State Bridge or Culvert Identifier
 B20 / C20 Town Bridge or Culvert Identifier</p> <p>1,000 meter US National Grid
 North American Datum 1983
 SPCS Zone Identifier: 4400
 Geodetic Reference System 80
 500-meter grid, Easting - Northing</p> <p>Map generated: 11 August 2017</p> <p>Contact information:
 Vermont Agency of Transportation, Mapping Section
 1 National Life Drive, Montpelier, VT 05633-5001
 Telephone: 802-828-2600</p> <p>This map was funded in part through grants from the Federal Highway Administration, U.S. Department of Transportation. The representation of the authors expressed herein do not necessarily state or reflect those of the U.S. Department of Transportation.</p> |
|--|--|--|



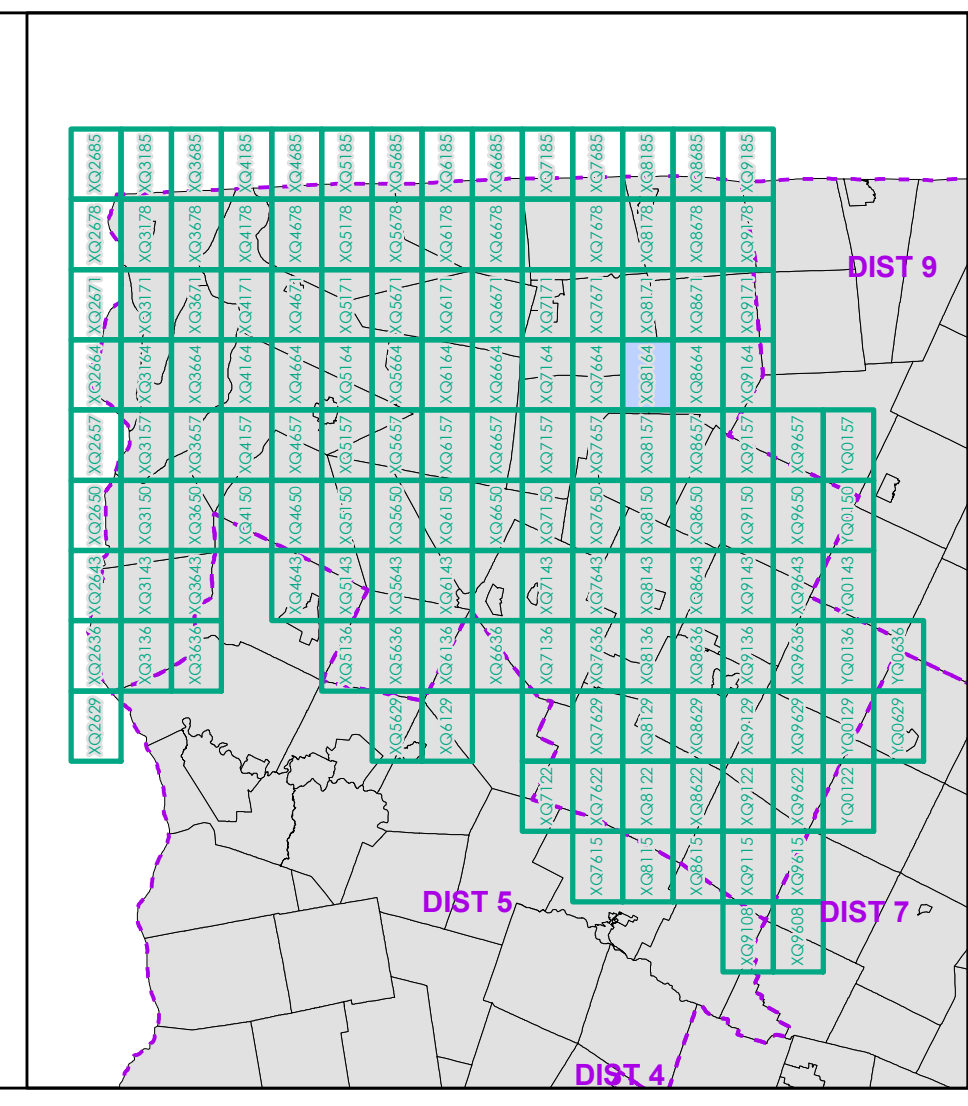
0 0.2 0.4 0.6 0.8 Miles
 Scale 1:12,672 (printed size: 24 x 36 inches)

FIELD ASSESSMENT MAP SERIES
 USNG Page #: 18TXQ8157
 Sheet ID: QX8157
 District: 8

TOWNS INCLUDED ON SHEET
 Bakersfield
 Belvidere
 Eden
 Montgomery



<ul style="list-style-type: none"> Interstate Divided U.S. Highway U.S. Highway Ramp U.S. Highway State Highway - Paved State Highway - Gravel State Highway Ramp - Paved Class 1 - Paved Class 2 - Paved Class 2 - Gravel Class 2 - Graded Earth Class 3 - Paved Class 3 - Gravel Class 3 - Graded Earth Class 3 - Unimproved / Primitive Class 4 - Paved Class 4 - Gravel Class 4 - Graded Earth Class 4 - Unimproved / Primitive Class 4 - Impassable or Untraveled National or State Forest Highway Legal Trail Unconfirmed Legal Trail Private Discontinued Winter Road Closure 	<p>Functional Class</p> <ul style="list-style-type: none"> 2 - Principal Arterial - Other Freeway 3 - Principal Arterial - Other 4 - Minor Arterial 5 - Major Collector 6 - Minor Collector <p>Railroad</p> <ul style="list-style-type: none"> Railroad Rail Trail Airport <p>Bridge-Culvert</p> <ul style="list-style-type: none"> State/Town Bridge or Culvert Greater than 20' State Bridge or Culvert 6' - 20' Bike Path Structure Town Bridge 6' - 20' Town Culvert 6' - 20' VT Trans Maintenance District Office Named Lake-Pond Unnamed Lake-Pond Named River-Stream Unnamed River-Stream Public Land - State/Municipal Green Mountain National Forest District Boundary Town Boundary 	<p>2.2 Distance along linear referenced highway (route log measure)</p> <p>B20 / C20 State Bridge or Culvert Identifier</p> <p>B20 / C20 Town Bridge or Culvert Identifier</p> <p>1,000 meter US National Grid North American Datum 1983 SPCS Zone Identifier: 4400 Geodetic Reference System 80 500-meter grid, Easting - Northing</p> <p>Map generated: 11 August 2017</p> <p>Contact information: Vermont Agency of Transportation, Mapping Section 1 National Life Drive, Montpelier, VT 05633-5001 Telephone: 802-828-2600</p> <p>This map was funded in part through grants from the Federal Highway Administration, U.S. Department of Transportation. The representation of the authors expressed herein do not necessarily state or reflect those of the U.S. Department of Transportation.</p>
--	--	---



0 0.2 0.4 0.6 0.8 Miles

Scale 1:12,672 (printed size: 24 x 36 inches)

FIELD ASSESSMENT MAP SERIES

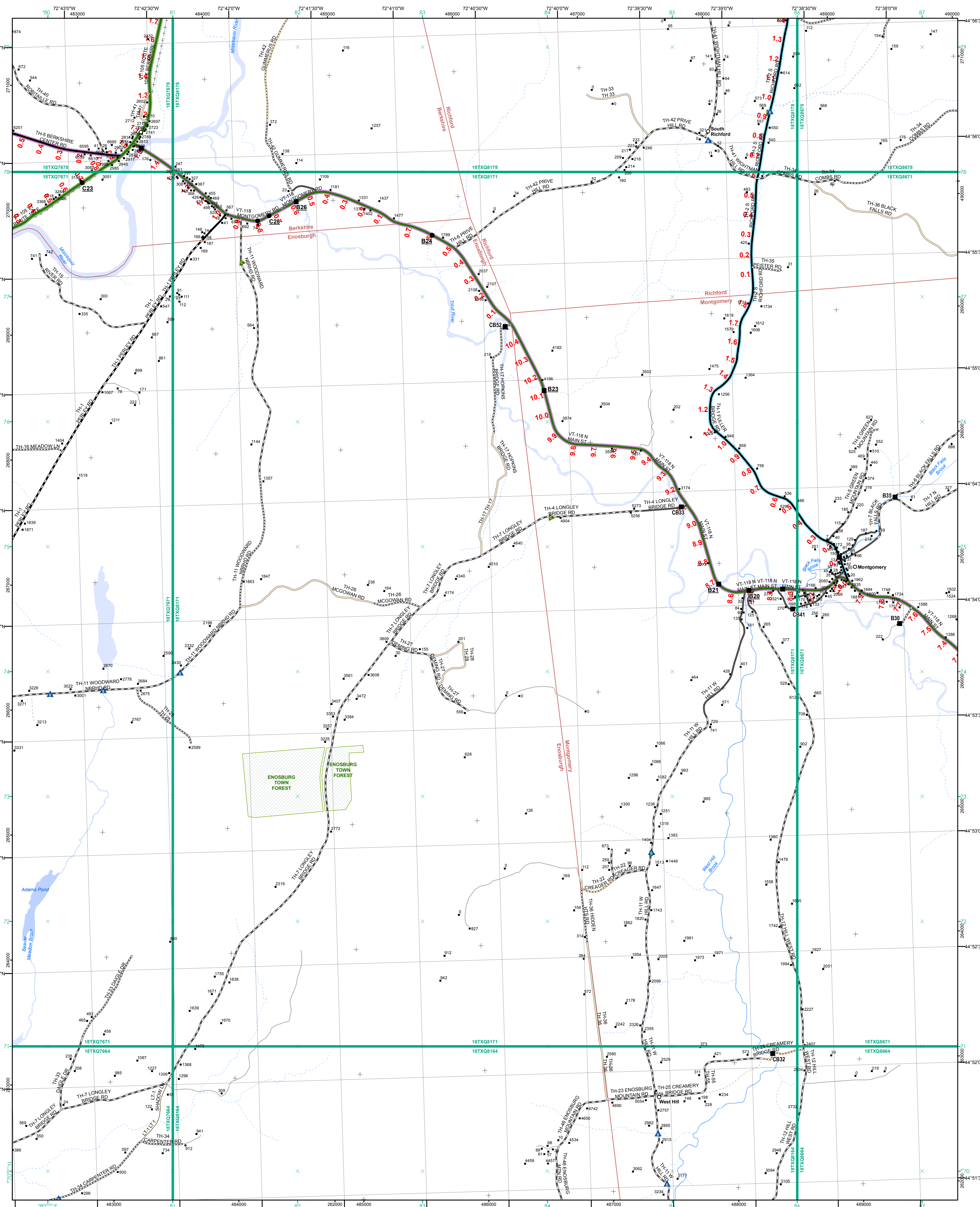
USNG Page #: **18TXQ8164**

Sheet ID: **QX8164**

District: **8**

TOWNS INCLUDED ON SHEET

Bakersfield
Belvidere
Enosburgh
Montgomery



- Interstate
 - Interstate Ramp
 - Divided U.S. Highway
 - U.S. Highway Ramp
 - U.S. Highway
 - State Highway - Paved
 - State Highway - Gravel
 - State Highway Ramp - Paved
 - Class 1 - Paved
 - Class 2 - Paved
 - Class 2 - Gravel
 - Class 2 - Graded Earth
 - Class 3 - Paved
 - Class 3 - Graded Earth
 - Class 3 - Unimproved / Primitive
 - Class 4 - Paved
 - Class 4 - Gravel
 - Class 4 - Graded Earth
 - Class 4 - Unimproved / Primitive
 - Class 4 - Impassable or Untraveled
 - National or State Forest Highway
 - Legal Trail
 - Unconfirmed Legal Trail
 - Private
 - Discontinued
 - Winter Road Closure
- Functional Class**
- 2 - Principal Arterial - Other Freeway
 - 3 - Principal Arterial - Other
 - 4 - Minor Arterial
 - 5 - Major Collector
 - 6 - Minor Collector
- Railroad**
- Railroad
 - Rail Trail
 - Airport
- Bridge-Culvert**
- State/Town Bridge or Culvert Greater than 20'
 - State Bridge or Culvert 6' - 20'
 - Bike Path Structure
 - Town Bridge 6' - 20'
 - Town Culvert 6' - 20'
 - VTrans Maintenance District Office
- Other Features**
- Named Lake-Pond
 - Unnamed Lake-Pond
 - Named River-Stream
 - Unnamed River-Stream
 - Public Land - State/Municipal
 - Green Mountain National Forest
 - District Boundary
 - Town Boundary

2.2 Distance along linear referenced highway (route log measure)

B20 / C20 State Bridge or Culvert Identifier
 B20 / C20 Town Bridge or Culvert Identifier

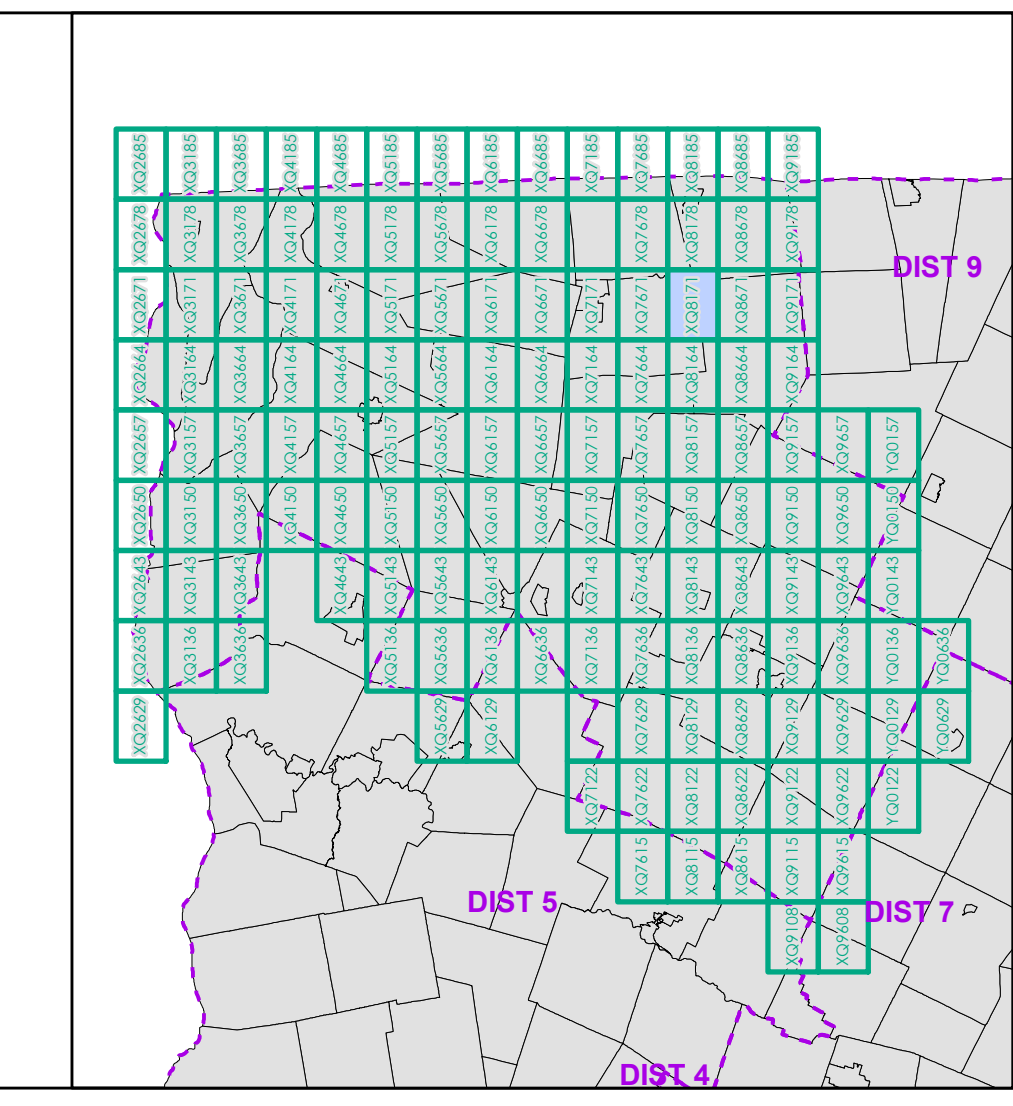
1,000 meter US National Grid
 North American Datum 1983
 SPCS Zone Identifier: 4400
 Geodetic Reference System 80
 500-meter grid, Easting - Northing

Vermont State Plane Coordinate System
 North American Datum of 1983
 SPCS Zone Identifier: 4400
 Geodetic Reference System 80
 500-meter grid, Easting - Northing

Map generated: 11 August 2017

Contact information:
 Vermont Agency of Transportation, Mapping Section
 1 National Life Drive, Montpelier, VT 05633-5001
 Telephone: 802-828-2600

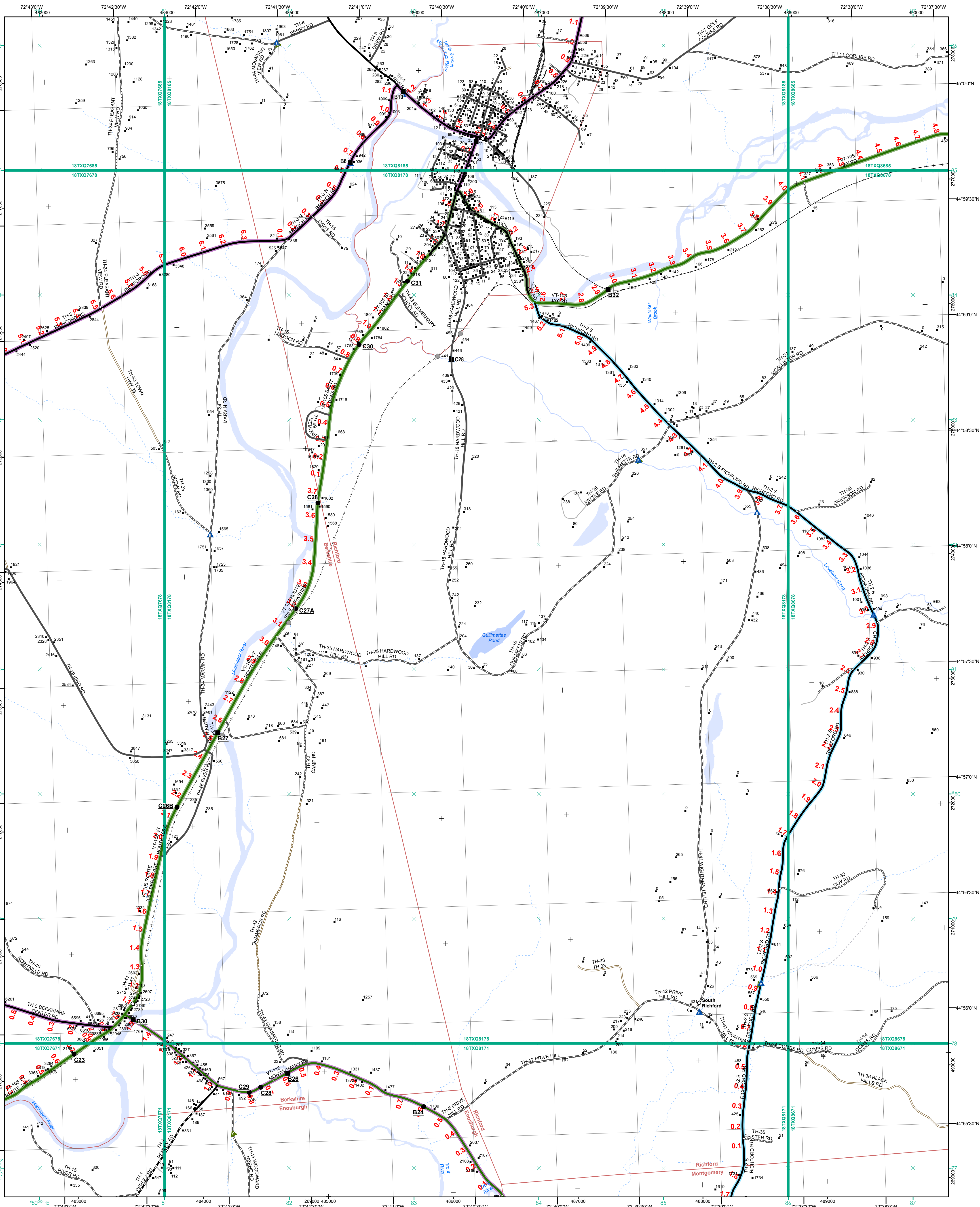
This map was funded in part through grants from the Federal Highway Administration, U.S. Department of Transportation. The representation of the authors expressed herein do not necessarily state or reflect those of the U.S. Department of Transportation.



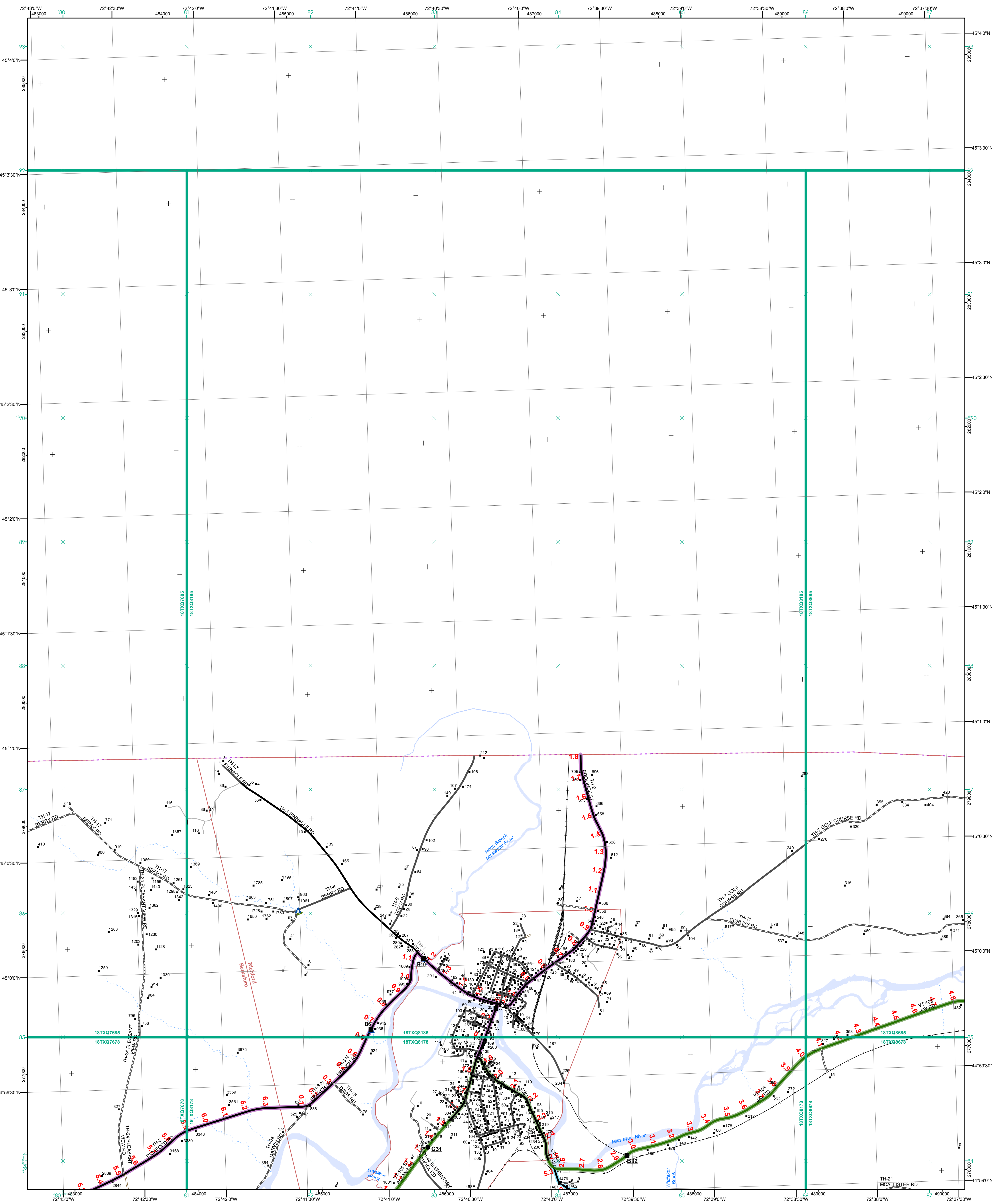
0 0.2 0.4 0.6 0.8 Miles
 Scale 1:12,672 (printed size: 24 x 36 inches)

FIELD ASSESSMENT MAP SERIES
 USNG Page #: 18TXQ8171
 Sheet ID: QX8171
 District: 8

TOWNS INCLUDED ON SHEET
 Berkshire
 Enosburgh
 Montgomery
 Richford



<ul style="list-style-type: none"> — Interstate — Interstate Ramp — Divided U.S. Highway — U.S. Highway Ramp — U.S. Highway — State Highway - Paved — State Highway - Gravel — State Highway Ramp - Paved — Class 1 - Paved — Class 2 - Paved — Class 2 - Gravel — Class 2 - Graded Earth — Class 3 - Paved — Class 3 - Gravel — Class 3 - Graded Earth — Class 3 - Unimproved / Primitive — Class 4 - Paved — Class 4 - Gravel — Class 4 - Graded Earth — Class 4 - Unimproved / Primitive — Class 4 - Impassable or Untraveled — National or State Forest Highway — Legal Trail — Unconfirmed Legal Trail — Private — Discontinued — Winter Road Closure 	<p>Functional Class</p> <ul style="list-style-type: none"> — 2 - Principal Arterial - Other Freeway — 3 - Principal Arterial - Other — 4 - Minor Arterial — 5 - Major Collector — 6 - Minor Collector <p>Railroad</p> <ul style="list-style-type: none"> — Railroad — Rail Trail — Airport <p>Bridge-Culvert</p> <ul style="list-style-type: none"> — State/Town Bridge or Culvert Greater than 20' — Class 3 - Paved — Class 3 - Gravel — Class 3 - Graded Earth — Class 3 - Unimproved / Primitive — Class 4 - Paved — Class 4 - Gravel — Class 4 - Graded Earth — Class 4 - Unimproved / Primitive — Class 4 - Impassable or Untraveled — National or State Forest Highway — Legal Trail — Unconfirmed Legal Trail — Private — Discontinued — Winter Road Closure 	<p>2.2 Distance along linear referenced highway (route log measure)</p> <p>B20 / C20 State Bridge or Culvert Identifier B20 / C20 Town Bridge or Culvert Identifier</p> <p>1,000 meter US National Grid North American Datum 1983 SPCS Zone Identifier: 4400 Geoidetic Reference System 80 500-meter grid, Easting - Northing</p> <p>Map generated: 11 August 2017</p> <p>Contact information: Vermont Agency of Transportation, Mapping Section 1 National Life Drive, Montpelier, VT 05633-5001 Telephone: 802-828-2600</p> <p>This map was funded in part through grants from the Federal Highway Administration, U.S. Department of Transportation. The representation of the authors expressed herein do not necessarily state or reflect those of the U.S. Department of Transportation.</p>	<p>0 0.2 0.4 0.6 0.8 Miles</p> <p>Scale 1:12,672 (printed size: 24 x 36 inches)</p> <p>FIELD ASSESSMENT MAP SERIES USNG Page #: 18TXQ8178 Sheet ID: QX8178 District: 8</p> <p>TOWNS INCLUDED ON SHEET Berkshire Enosburgh Montgomery Richford Richford U.C.</p>
--	--	---	---



- Functional Class**
- Interstate
 - Interstate Ramp
 - Divided U.S. Highway
 - U.S. Highway Ramp
 - U.S. Highway
 - State Highway - Paved
 - State Highway - Gravel
 - State Highway Ramp - Paved
 - Class 1 - Paved
 - Class 2 - Paved
 - Class 2 - Gravel
 - Class 2 - Graded Earth
 - Class 3 - Paved
 - Class 3 - Graded Earth
 - Class 3 - Unimproved / Primitive
 - Class 4 - Paved
 - Class 4 - Gravel
 - Class 4 - Graded Earth
 - Class 4 - Unimproved / Primitive
 - Class 4 - Impassable or Untraveled
 - National or State Forest Highway
 - Legal Trail
 - Unconfirmed Legal Trail
 - Private
 - Discontinued
 - Winter Road Closure
- Bridge-Culvert**
- State/Town Bridge or Culvert Greater than 20'
 - State Bridge or Culvert 6' - 20'
 - Bike Path Structure
 - Town Bridge 6' - 20'
 - Town Culvert 6' - 20'
 - VTrans Maintenance District Office
- Railroad**
- Railroad
 - Rail Trail
 - Airport
- Other Features**
- Named Lake-Pond
 - Unnamed Lake-Pond
 - Named River-Stream
 - Unnamed River-Stream
 - Public Land - State/Municipal
 - Green Mountain National Forest
 - District Boundary
 - Town Boundary

2.2 Distance along linear referenced highway (route log measure)

B20 / C20 State Bridge or Culvert Identifier
 B20 / C20 Town Bridge or Culvert Identifier

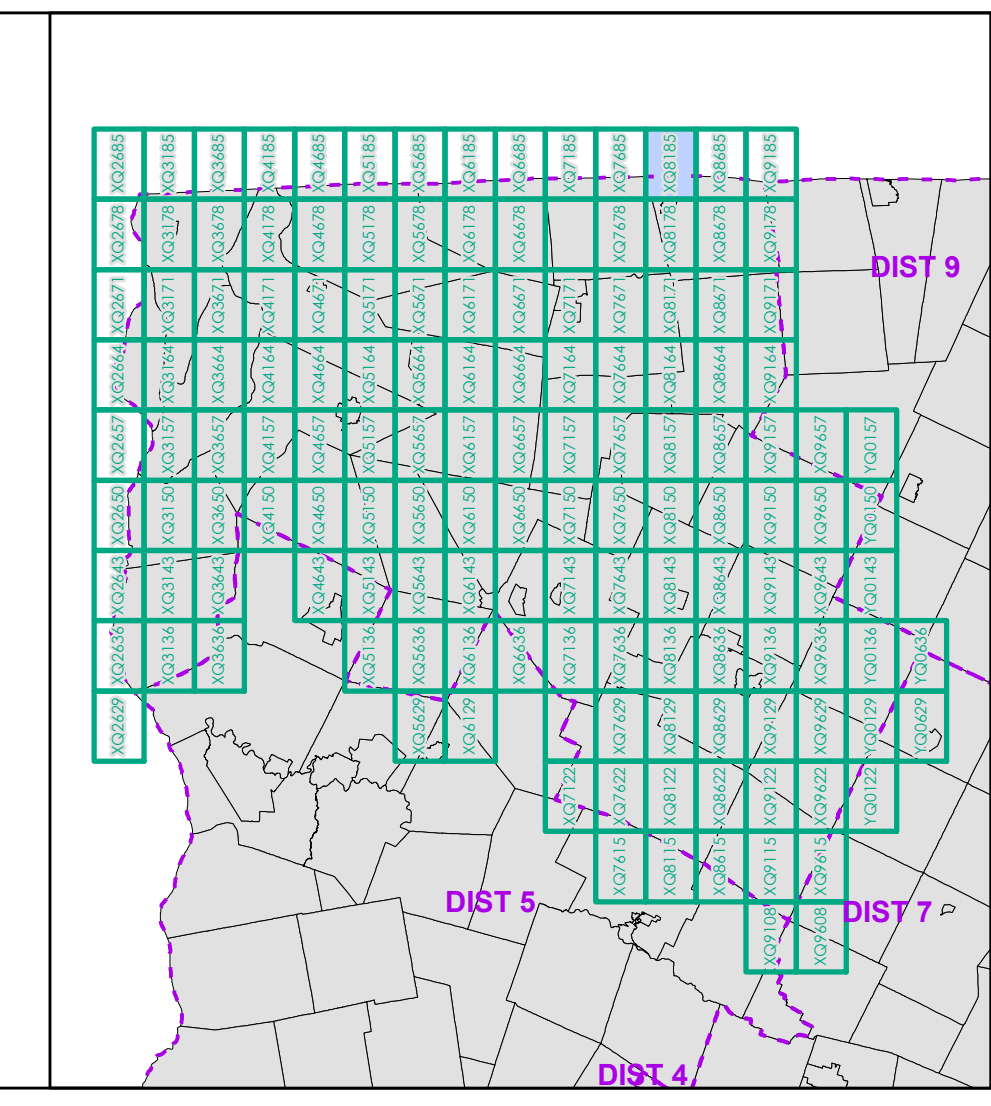
1,000 meter US National Grid
 North American Datum 1983
 Grid Zone Designation: 18T

Vermont State Plane Coordinate System
 North American Datum of 1983
 SPCS Zone Identifier: 4400
 Geodetic Reference System 80
 500-meter grid, Easting - Northing

Map generated: 11 August 2017

Contact information:
 Vermont Agency of Transportation, Mapping Section
 1 National Life Drive, Montpelier, VT 05633-5001
 Telephone: 802-828-2600

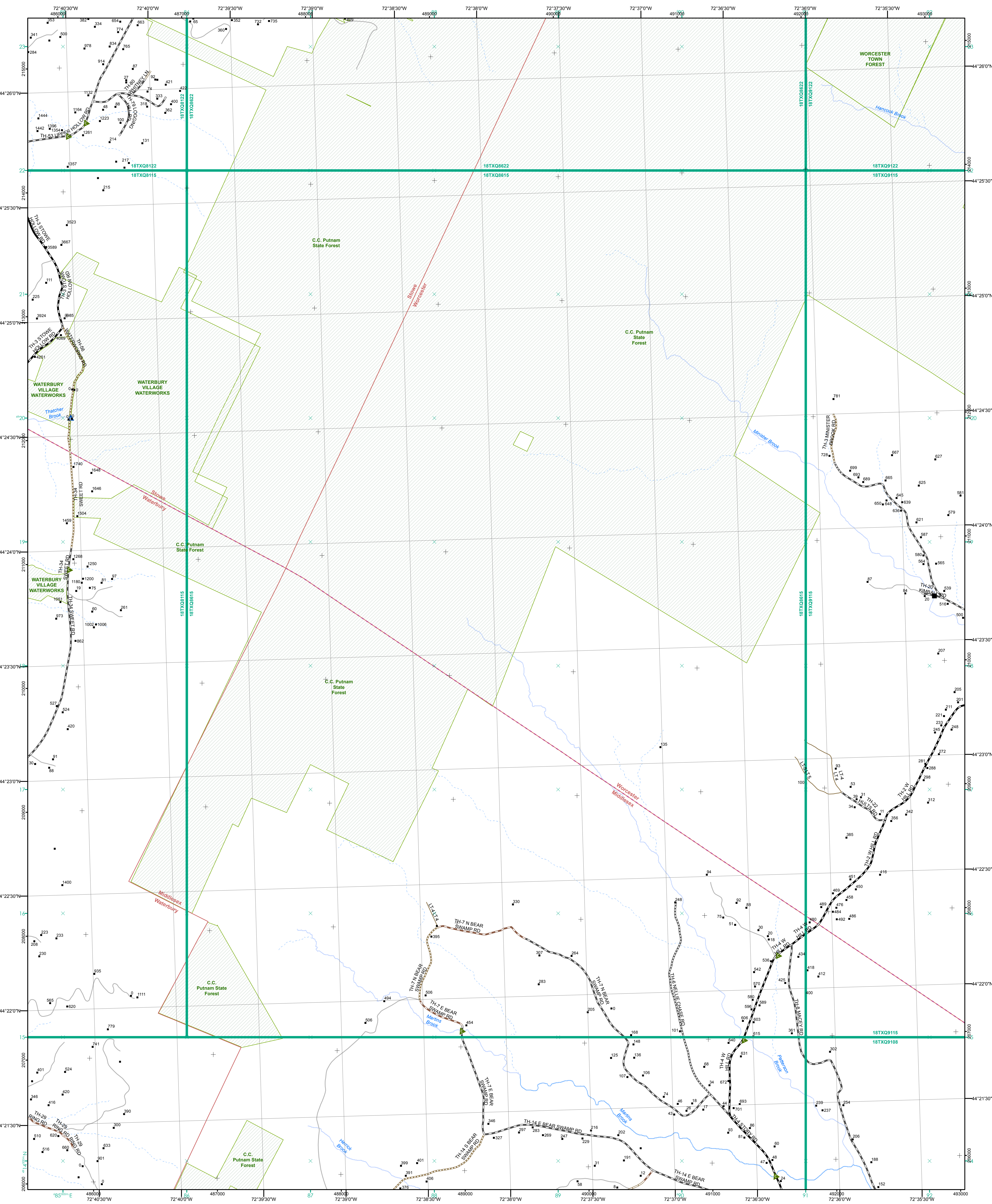
This map was funded in part through grants from the Federal Highway Administration, U.S. Department of Transportation. The representation of the authors expressed herein do not necessarily state or reflect those of the U.S. Department of Transportation.



0 0.2 0.4 0.6 0.8 Miles
 Scale 1:12,672 (printed size: 24 x 36 inches)

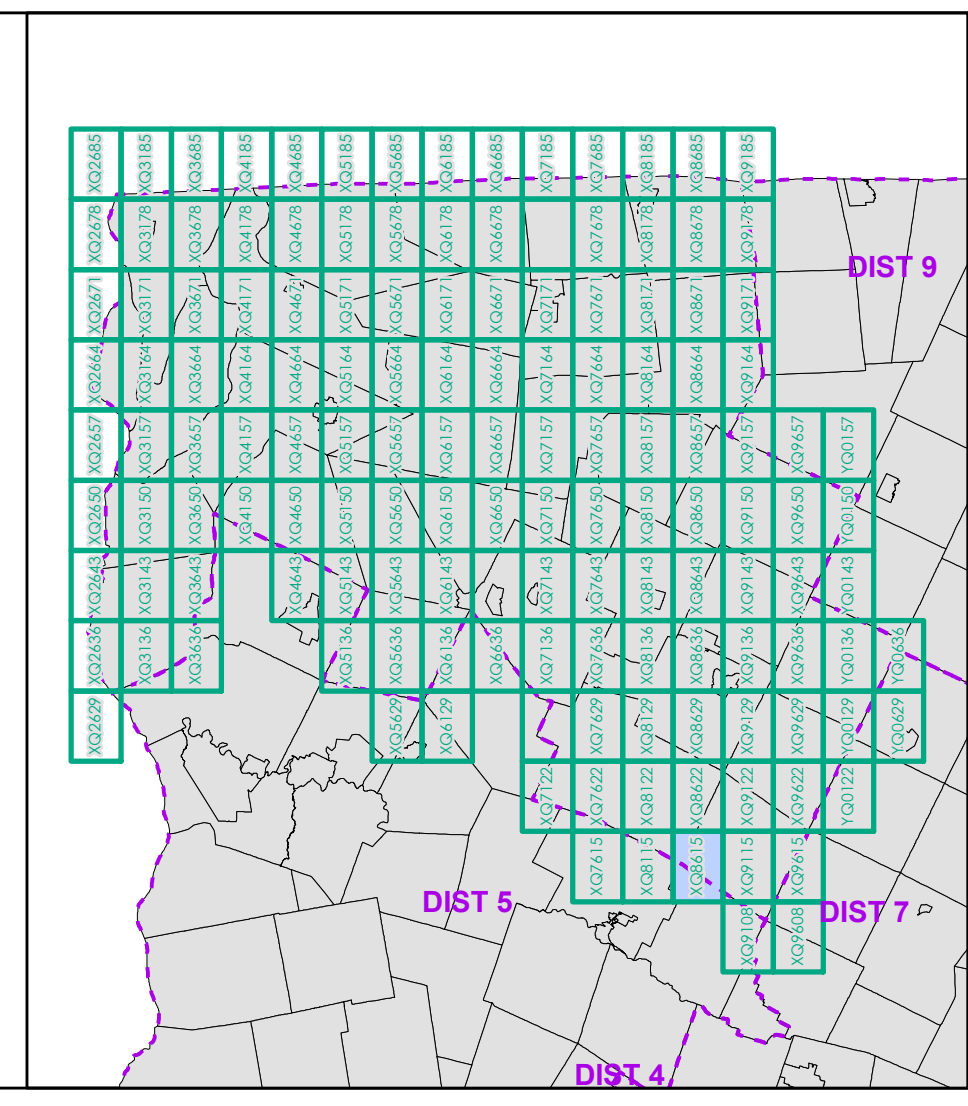
FIELD ASSESSMENT MAP SERIES
 USNG Page #: 18TXQ8185
 Sheet ID: QX8185
 District: 8

TOWNS INCLUDED ON SHEET
 Berkshire
 Richford
 Richford U.C.



- Interstate
- Interstate Ramp
- Divided U.S. Highway
- U.S. Highway Ramp
- U.S. Highway
- State Highway - Paved
- State Highway - Gravel
- State Highway Ramp - Paved
- Class 1 - Paved
- Class 2 - Paved
- Class 2 - Gravel
- Class 2 - Graded Earth
- Class 3 - Paved
- Class 3 - Gravel
- Class 3 - Graded Earth
- Class 3 - Unimproved / Primitive
- Class 4 - Paved
- Class 4 - Gravel
- Class 4 - Graded Earth
- Class 4 - Unimproved / Primitive
- Class 4 - Impassable or Untraveled
- National or State Forest Highway
- Legal Trail
- Unconfirmed Legal Trail
- Private
- Discontinued
- Winter Road Closure

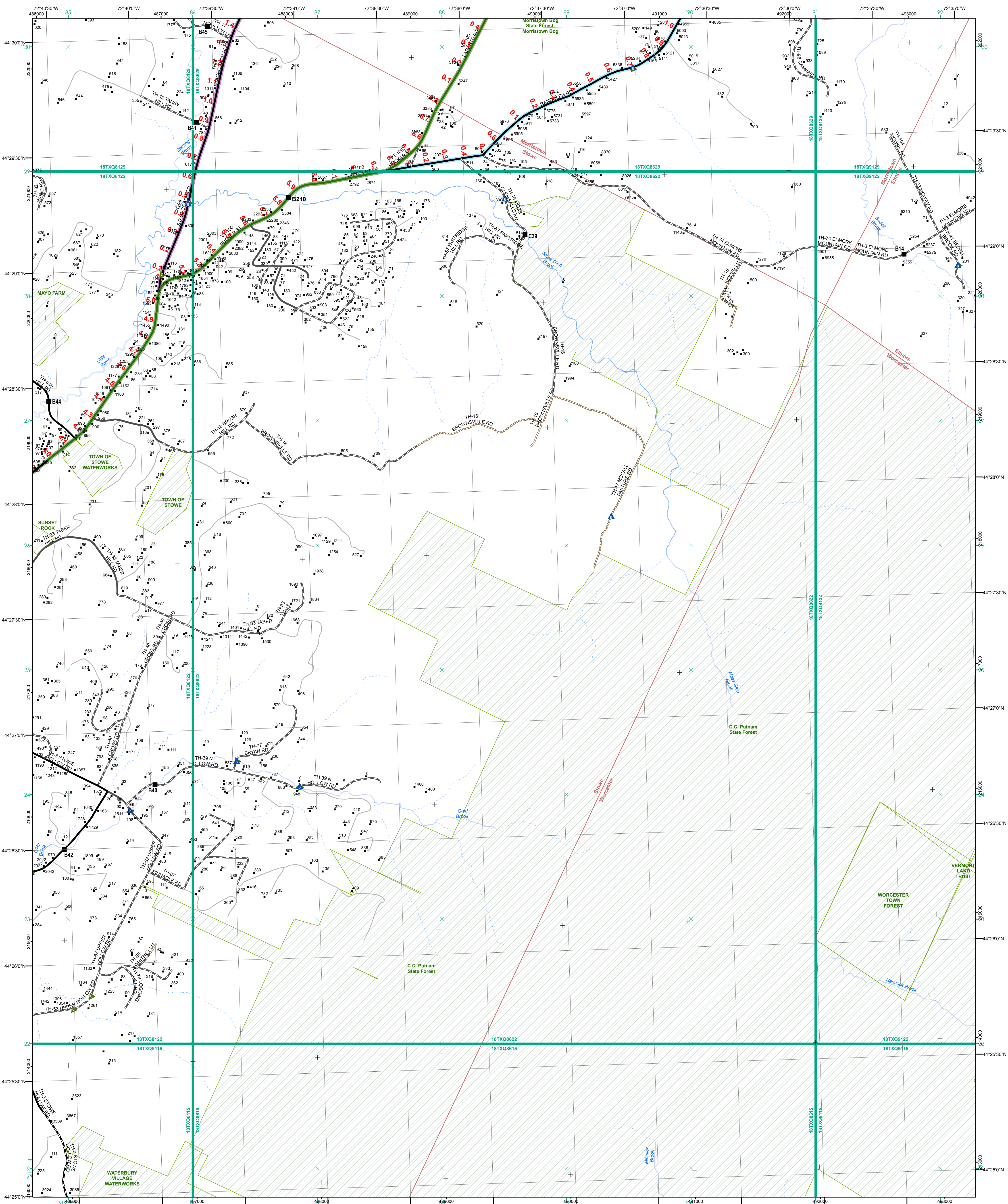
- Functional Class**
- 2 - Principal Arterial - Other Freeway
 - 3 - Principal Arterial - Other
 - 4 - Minor Arterial
 - 5 - Major Collector
 - 6 - Minor Collector
- Railroad**
- Railroad
 - Rail Trail
 - Airport
- Bridge-Culvert**
- State/Town Bridge or Culvert Greater than 20'
 - State Bridge or Culvert 6' - 20'
 - Bike Path Structure
 - Town Bridge 6' - 20'
 - Town Culvert 6' - 20'
 - VT Trans Maintenance District Office
- Other Features**
- Named Lake/Pond
 - Unnamed Lake/Pond
 - Named River-Stream
 - Unnamed River-Stream
 - Public Land - State/Municipal
 - Green Mountain National Forest
 - District Boundary
 - Town Boundary
- 2.2 Distance along linear referenced highway (route log measure)**
- B20 / C20 State Bridge or Culvert Identifier**
B20 / C20 Town Bridge or Culvert Identifier
- 1,000 meter US National Grid
 North American Datum 1983
 SPCS Zone Identifier: 4400
 Geodetic Reference System 80
 500-meter grid, Easting - Northing
- Map generated: 11 August 2017
- Contact information:
 Vermont Agency of Transportation, Mapping Section
 1 National Life Drive, Montpelier, VT 05633-5001
 Telephone: 802-828-2600
- This map was funded in part through grants from the Federal Highway Administration, U.S. Department of Transportation. The representation of the authors expressed herein do not necessarily state or reflect those of the U. S. Department of Transportation.



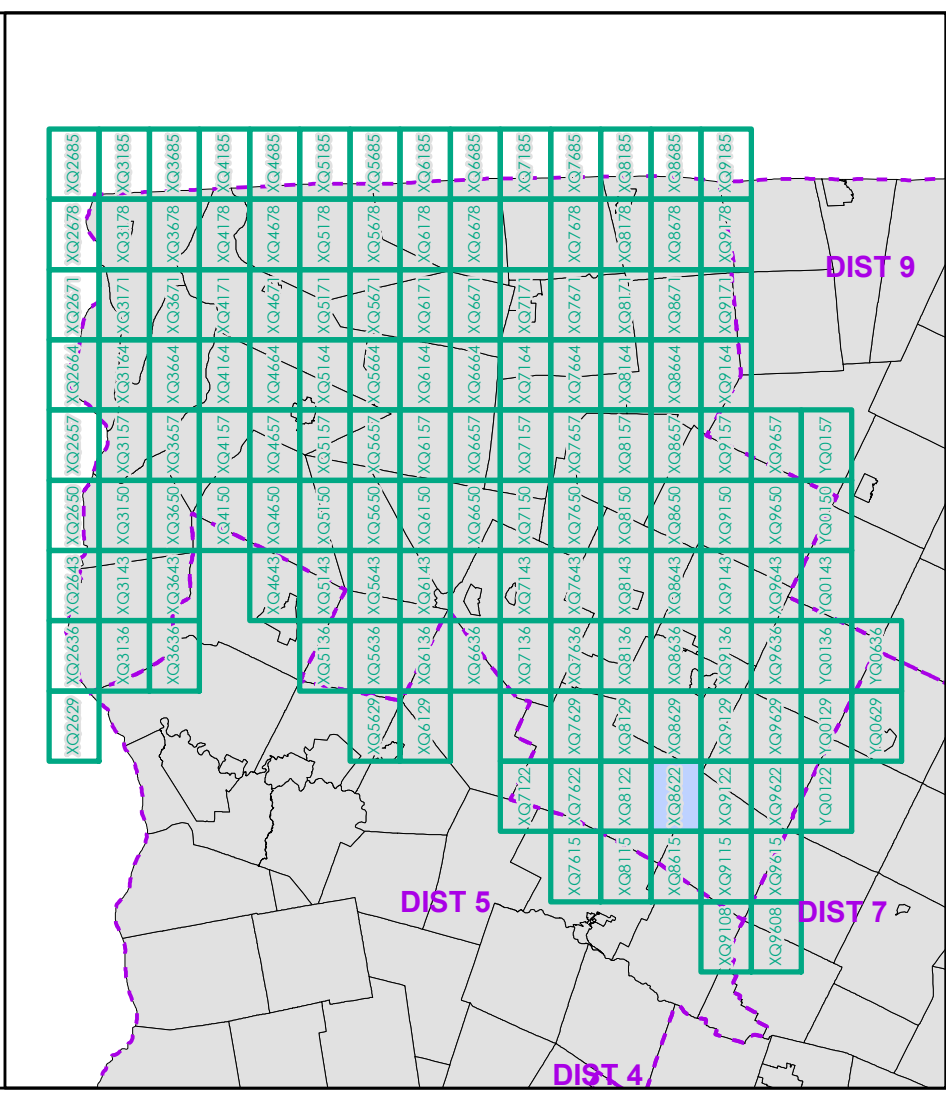
0 0.2 0.4 0.6 0.8 Miles
 Scale 1:12,672 (printed size: 24 x 36 inches)

FIELD ASSESSMENT MAP SERIES
 USNG Page #: **18TXQ8615**
 Sheet ID: **QX8615**
 District: **8**

TOWNS INCLUDED ON SHEET
 Middlesex
 Stowe
 Waterbury
 Worcester



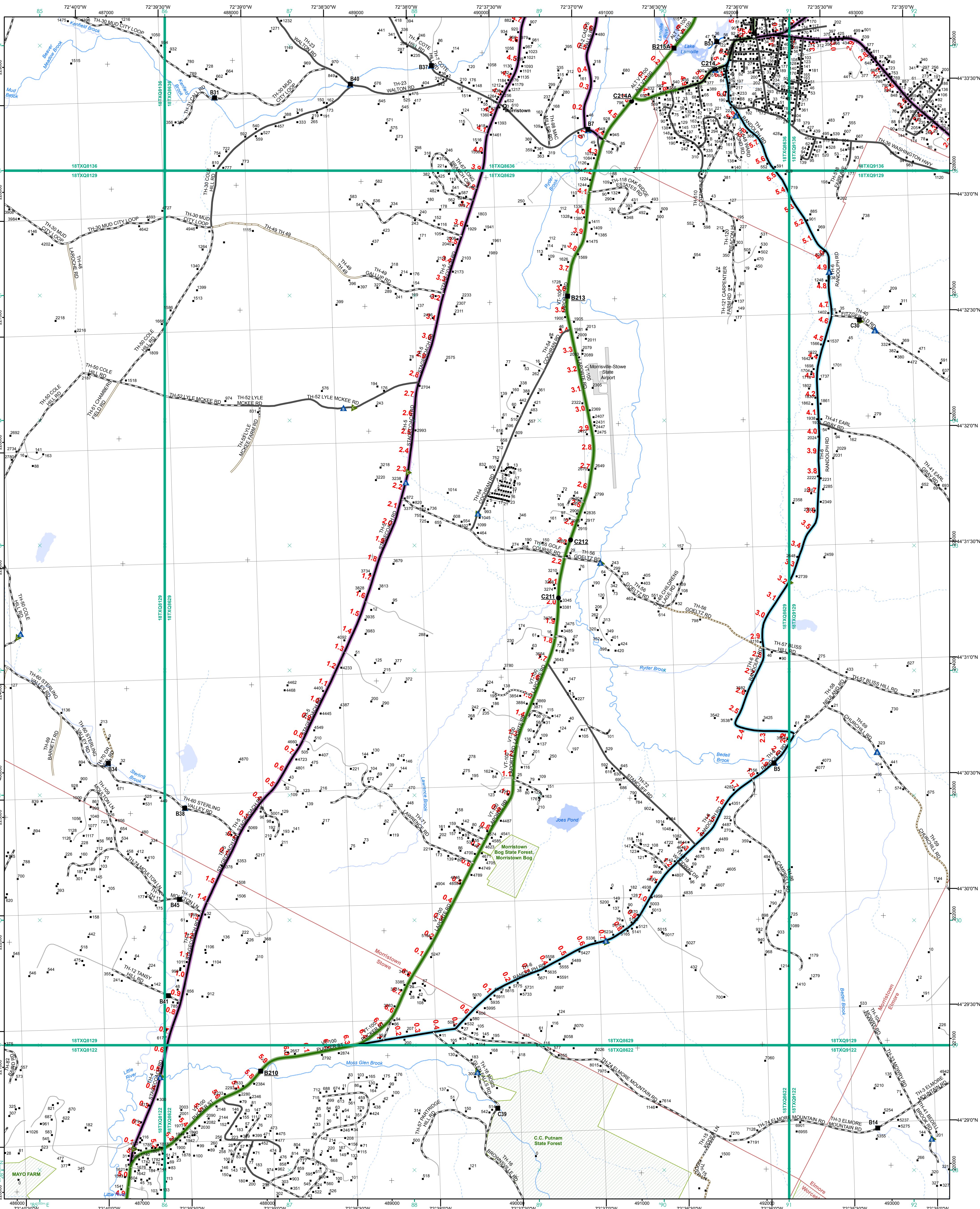
- | | | |
|---|---|---|
| <ul style="list-style-type: none"> Interstate Interstate Ramp Divided U.S. Highway U.S. Highway Ramp U.S. Highway State Highway - Paved State Highway - Gravel State Highway Ramp - Paved Class 1 - Paved Class 2 - Paved Class 2 - Graded Earth Class 3 - Paved Class 3 - Graded Earth Class 3 - Graded Earth / Primitive Class 3 - Unimproved / Primitive Class 4 - Paved Class 4 - Gravel Class 4 - Graded Earth Class 4 - Unimproved / Primitive Class 4 - Impassable or Untraveled National or State Forest Highway Legal Trail Unconfirmed Legal Trail Private Discontinued Winter Road Closure | <p>Functional Class</p> <ul style="list-style-type: none"> 2 - Principal Arterial - Other Freeway 3 - Principal Arterial - Other 4 - Minor Arterial 5 - Major Collector 6 - Minor Collector <p>Railroad</p> <ul style="list-style-type: none"> Railroad Rail Trail Airport <p>Bridge-Culvert</p> <ul style="list-style-type: none"> State/Town Bridge or Culvert Greater than 20' State Bridge or Culvert 6' - 20' Bike Path Structure Town Bridge 6' - 20' Town Culvert 6' - 20' VTTrans Maintenance District Office Named Lake-Pond Unnamed Lake-Pond Named River-Stream Unnamed River-Stream Public Land - State/Municipal Green Mountain National Forest District Boundary Town Boundary | <p>2.2 Distance along linear referenced highway (route log measure)</p> <p>B20 / C20 State Bridge or Culvert Identifier
 B20 / C20 Town Bridge or Culvert Identifier</p> <p>1,000 meter US National Grid
 North American Datum 1983
 Geoid Zone Designation: 18T</p> <p>Vermont State Plane Coordinate System
 North American Datum of 1983
 SPCS Zone Identifier: 4400
 Geoidic Reference System 80
 500-meter grid, Easting - Northing</p> <p>Map generated: 11 August 2017</p> <p>Contact information:
 Vermont Agency of Transportation, Mapping Section
 1 National Life Drive, Montpelier, VT 05633-5001
 Telephone: 802-828-2600</p> <p>This map was funded in part through grants from the Federal Highway Administration, U.S. Department of Transportation. The representation of the authors expressed herein do not necessarily state or reflect those of the U.S. Department of Transportation.</p> |
|---|---|---|



0 0.2 0.4 0.6 0.8 Miles
 Scale 1:12,672 (printed size: 24 x 36 inches)

FIELD ASSESSMENT MAP SERIES
 USNG Page #: **18TXQ8622**
 Sheet ID: **QX8622**
 District: **8**

TOWNS INCLUDED ON SHEET
 Elmore
 Morristown
 Stowe
 Worcester



- Functional Class**
- Interstate
 - Interstate Ramp
 - Divided U.S. Highway
 - U.S. Highway Ramp
 - U.S. Highway
 - State Highway - Paved
 - State Highway - Gravel
 - State Highway Ramp - Paved
 - Class 1 - Paved
 - Class 2 - Paved
 - Class 2 - Gravel
 - Class 2 - Graded Earth
 - Class 3 - Paved
 - Class 3 - Gravel
 - Class 3 - Graded Earth
 - Class 3 - Unimproved / Primitive
 - Class 4 - Paved
 - Class 4 - Gravel
 - Class 4 - Graded Earth
 - Class 4 - Unimproved / Primitive
 - Class 4 - Impassable or Untraveled
 - National or State Forest Highway
 - Legal Trail
 - Unconfirmed Legal Trail
 - Private
 - Discontinued
 - Winter Road Closure
- 2.2 Distance along linear referenced highway (route log measure)**
- B20 / C20 State Bridge or Culvert Identifier
 - B20 / C20 Town Bridge or Culvert Identifier
- Railroad**
- Railroad
 - Rail Trail
 - Airport
- Bridge-Culvert**
- State/Town Bridge or Culvert Greater than 20'
 - State Bridge or Culvert 6' - 20'
 - Bike Path Structure
 - Town Bridge 6' - 20'
 - Town Culvert 6' - 20'
 - VT Trans Maintenance District Office
- Other Features**
- Named Lake-Pond
 - Unnamed Lake-Pond
 - Named River-Stream
 - Unnamed River-Stream
 - Public Land - State/Municipal
 - Green Mountain National Forest
 - District Boundary
 - Town Boundary

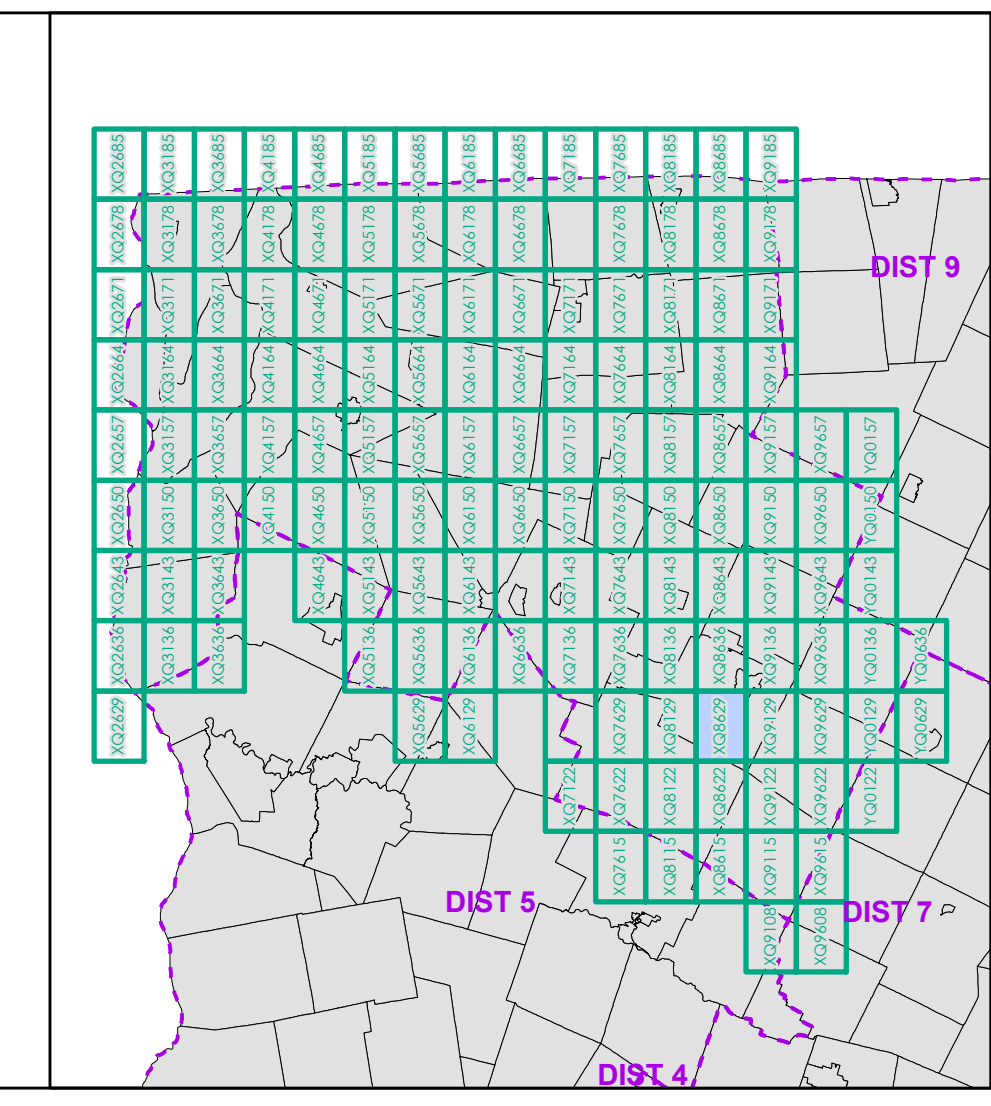
1,000 meter US National Grid
 North American Datum 1983
 GZM Zone Designation: 18T

Vermont State Plane Coordinate System
 North American Datum of 1983
 SPCS Zone Identifier: 4400
 Geoidetic Reference System 80
 500-meter grid, Easting - Northing

Map generated: 11 August 2017

Contact information:
 Vermont Agency of Transportation, Mapping Section
 1 National Life Drive, Montpelier, VT 05633-5001
 Telephone: 802-828-2600

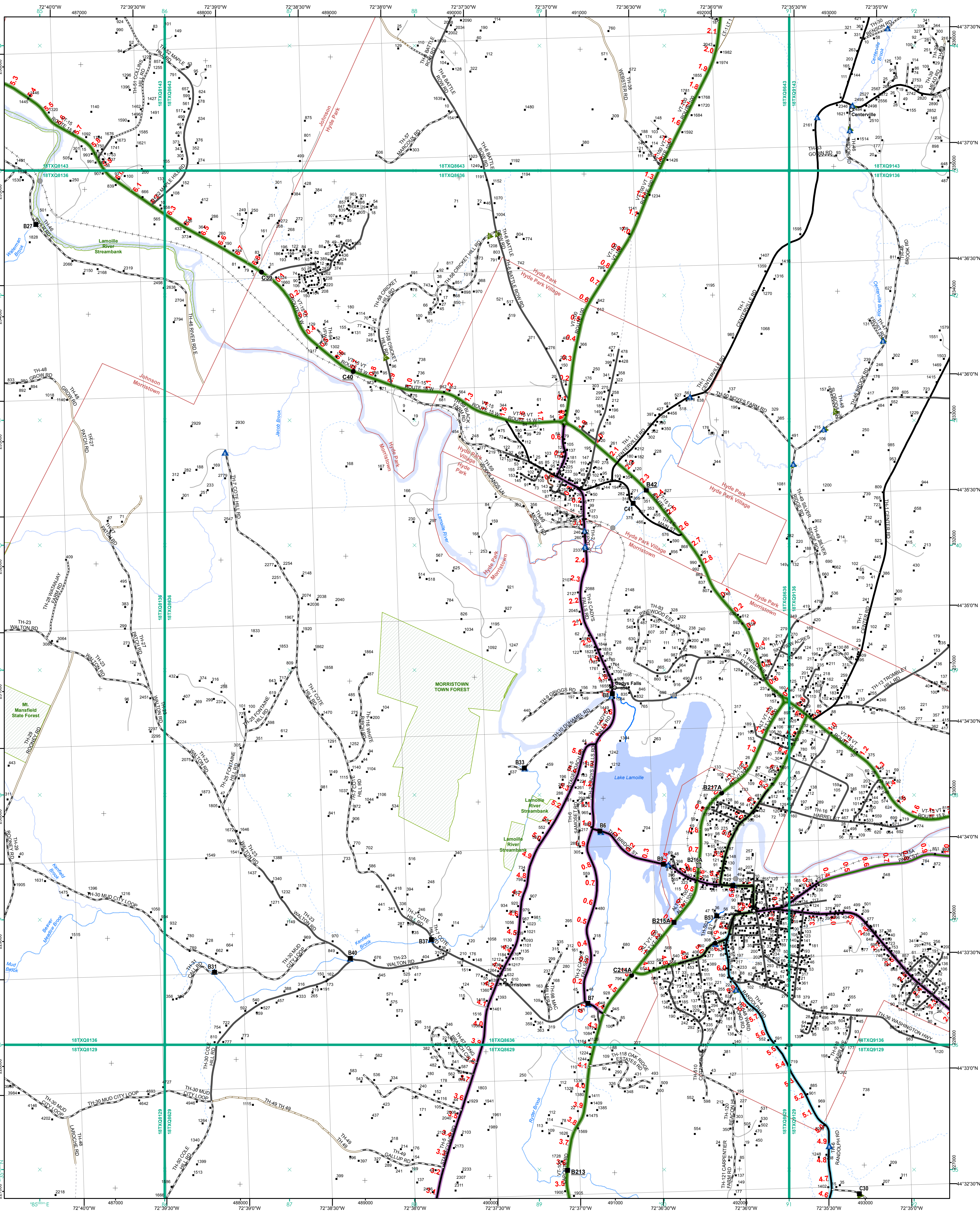
This map was funded in part through grants from the Federal Highway Administration, U.S. Department of Transportation. The representation of the authors expressed herein do not necessarily state or reflect those of the U.S. Department of Transportation.



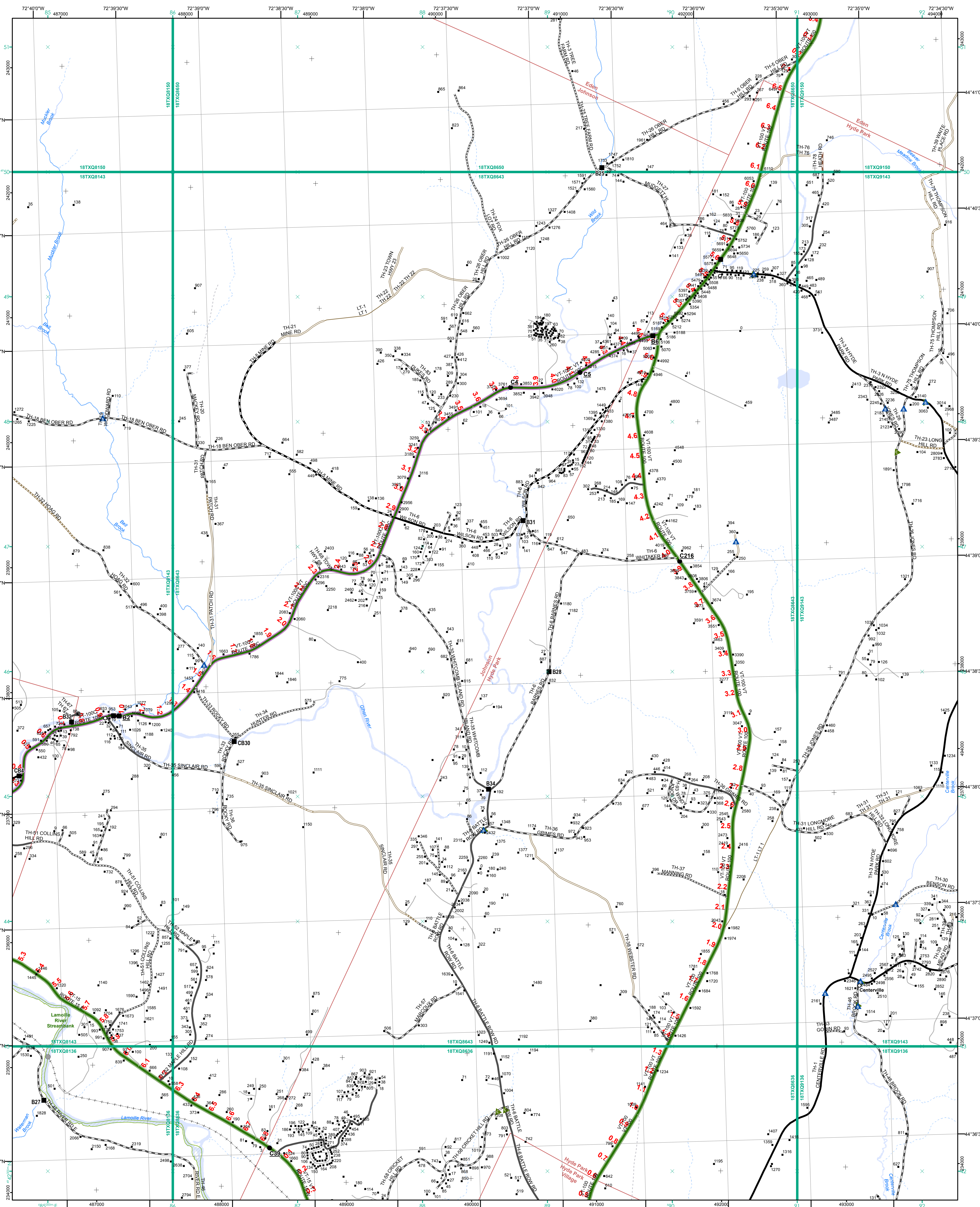
0 0.2 0.4 0.6 0.8 Miles
 Scale 1:12,672 (printed size: 24 x 36 inches)

FIELD ASSESSMENT MAP SERIES
 USNG Page #: 18TXQ8629
 Sheet ID: QX8629
 District: 8

TOWNS INCLUDED ON SHEET
 Elmore
 Morristown
 Morrisville Village
 Stowe
 Worcester



<ul style="list-style-type: none"> — Interstate — Interstate Ramp — Divided U.S. Highway — U.S. Highway Ramp — U.S. Highway — State Highway - Paved — State Highway - Gravel — State Highway Ramp - Paved — Class 1 - Paved — Class 2 - Paved — Class 2 - Gravel — Class 2 - Graded Earth — Class 3 - Paved — Class 3 - Graded Earth — Class 3 - Unimproved / Primitive — Class 4 - Paved — Class 4 - Graded Earth — Class 4 - Unimproved / Primitive — Class 4 - Impassable or Untraveled — National or State Forest Highway — Legal Trail — Unconfirmed Legal Trail — Private — Discontinued — Winter Road Closure 	<p>Functional Class</p> <ul style="list-style-type: none"> — 2 - Principal Arterial - Other Freeway — 3 - Principal Arterial - Other — 4 - Minor Arterial — 5 - Major Collector — 6 - Minor Collector <p>Railroad</p> <ul style="list-style-type: none"> — Railroad — Rail Trail — Airport <p>Bridge-Culvert</p> <ul style="list-style-type: none"> — State/Town Bridge or Culvert Greater than 20' — State Bridge or Culvert 6' - 20' — Bike Path Structure — Town Bridge 6' - 20' — Town Culvert 6' - 20' — VTtrans Maintenance District Office — Named Lake-Pond — Unnamed Lake-Pond — Named River-Stream — Unnamed River-Stream — Public Land - State/Municipal — Green Mountain National Forest — District Boundary — Town Boundary 	<p>— 2.2 Distance along linear referenced highway (route log measure)</p> <p>— B20 / C20 State Bridge or Culvert Identifier</p> <p>— B20 / C20 Town Bridge or Culvert Identifier</p> <p>— 1,000 meter US National Grid</p> <p>— North American Datum 1983</p> <p>— Geoid Zone Designation: 18T</p> <p>— Vermont State Plane Coordinate System</p> <p>— North American Datum of 1983</p> <p>— SPCS Zone Identifier: 4400</p> <p>— Geoidic Reference System 80</p> <p>— 500-meter grid, Easting - Northing</p> <p>Map generated: 11 August 2017</p> <p>Contact information: Vermont Agency of Transportation, Mapping Section 1 National Life Drive, Montpelier, VT 05633-5001 Telephone: 802-828-2600</p> <p>This map was funded in part through grants from the Federal Highway Administration, U.S. Department of Transportation. The representation of the authors expressed herein do not necessarily state or reflect those of the U.S. Department of Transportation.</p>	<p>0 0.2 0.4 0.6 0.8 Miles</p> <p>Scale 1:12,672 (printed size: 24 x 36 inches)</p> <p>FIELD ASSESSMENT MAP SERIES</p> <p>USNG Page #: 18TXQ8636</p> <p>Sheet ID: QX8636</p> <p>District: 8</p> <p>TOWNS INCLUDED ON SHEET</p> <p>Hyde Park Hyde Park Village Johnson Johnson Village Morristown Morrisville Village</p>
---	---	---	---



Functional Class

- Interstate
- Interstate Ramp
- Divided U.S. Highway
- U.S. Highway Ramp
- U.S. Highway
- State Highway - Paved
- State Highway - Gravel
- State Highway Ramp - Paved
- Class 1 - Paved
- Class 2 - Paved
- Class 2 - Gravel
- Class 2 - Graded Earth
- Class 3 - Paved
- Class 3 - Gravel
- Class 3 - Graded Earth
- Class 3 - Unimproved / Primitive
- Class 4 - Paved
- Class 4 - Gravel
- Class 4 - Graded Earth
- Class 4 - Unimproved / Primitive
- Class 4 - Impassable or Untraveled
- National or State Forest Highway
- Legal Trail
- Unconfirmed Legal Trail
- Private
- Discontinued
- Winter Road Closure

2.2 Distance along linear referenced highway (route log measure)

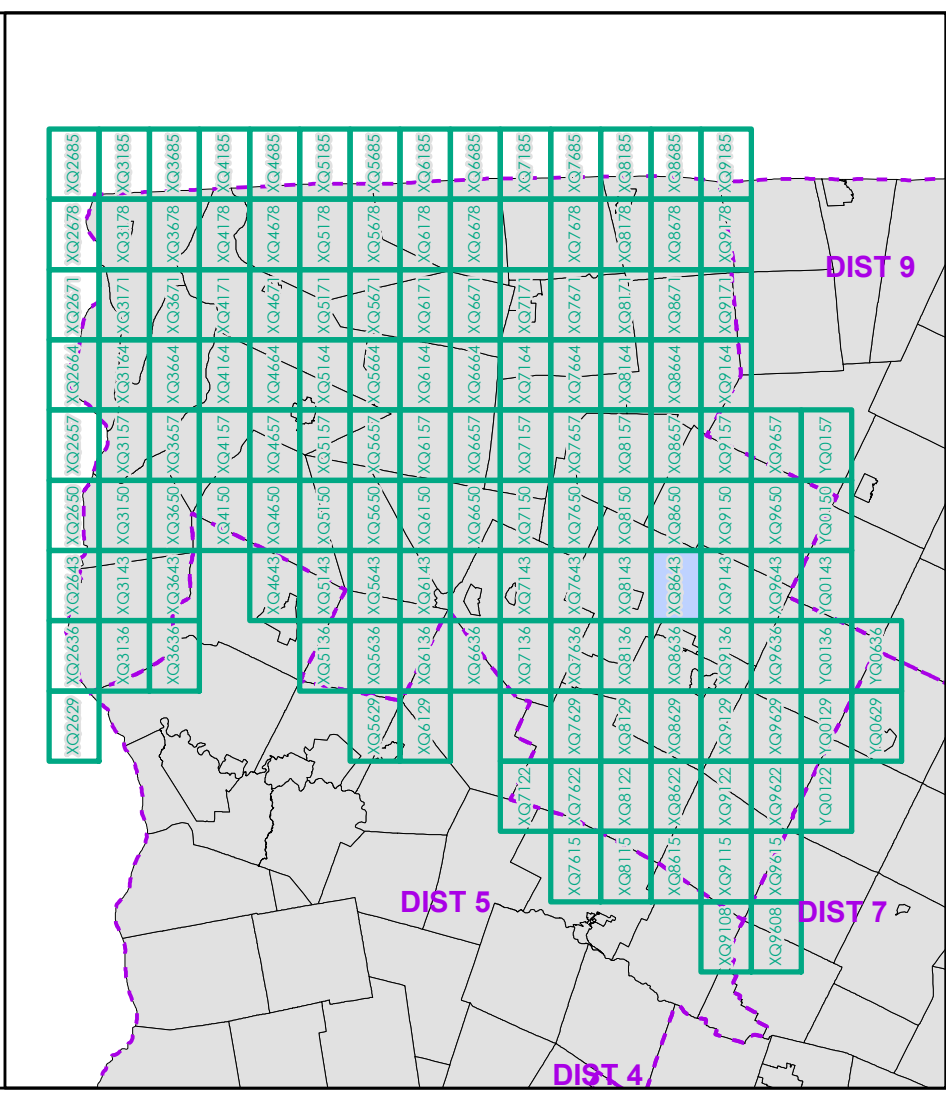
B20 / C20 State Bridge or Culvert Identifier
B20 / C20 Town Bridge or Culvert Identifier

1,000 meter US National Grid
 North American Datum 1983
 SPCS Zone Identifier: 4400
 Geodetic Reference System 80
 500-meter grid, Easting - Northing

Map generated: 11 August 2017

Contact information:
 Vermont Agency of Transportation, Mapping Section
 1 National Life Drive, Montpelier, VT 05633-5001
 Telephone: 802-828-2600

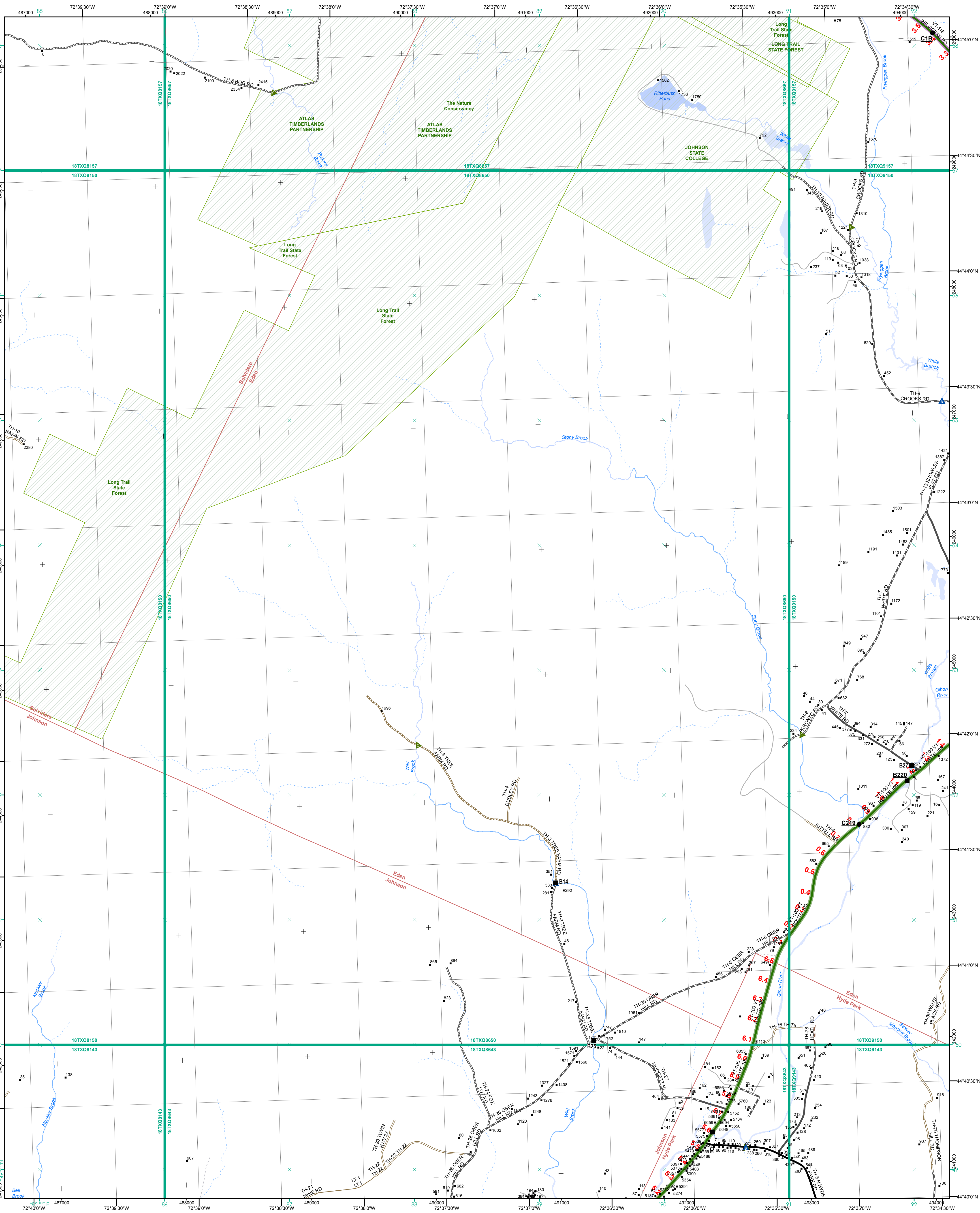
This map was funded in part through grants from the Federal Highway Administration, U.S. Department of Transportation. The representation of the authors expressed herein do not necessarily state or reflect those of the U.S. Department of Transportation.



0 0.2 0.4 0.6 0.8 Miles
 Scale 1:12,672 (printed size: 24 x 36 inches)

FIELD ASSESSMENT MAP SERIES
 USNG Page #: 18TXQ8643
 Sheet ID: QX8643
 District: 8

TOWNS INCLUDED ON SHEET
 Eden
 Hyde Park
 Hyde Park Village
 Johnson
 Johnson Village



- | | |
|---|--|
| <ul style="list-style-type: none"> — Interstate — Interstate Ramp — Divided U.S. Highway — U.S. Highway Ramp — U.S. Highway — State Highway - Paved — State Highway - Gravel — State Highway Ramp - Paved — Class 1 - Paved — Class 2 - Paved — Class 2 - Gravel — Class 2 - Graded Earth — Class 3 - Paved — Class 3 - Gravel — Class 3 - Graded Earth — Class 3 - Unimproved / Primitive — Class 4 - Paved — Class 4 - Gravel — Class 4 - Graded Earth — Class 4 - Unimproved / Primitive — Class 4 - Impassable or Untraveled — National or State Forest Highway — Legal Trail — Unconfirmed Legal Trail — Private — Discontinued — Winter Road Closure | <ul style="list-style-type: none"> — 2 - Principal Arterial - Other Freeway — 3 - Principal Arterial - Other — 4 - Minor Arterial — 5 - Major Collector — 6 - Minor Collector |
|---|--|

2.2 Distance along linear referenced highway (route log measure)
B20 / C20 State Bridge or Culvert Identifier
B20 / C20 Town Bridge or Culvert Identifier

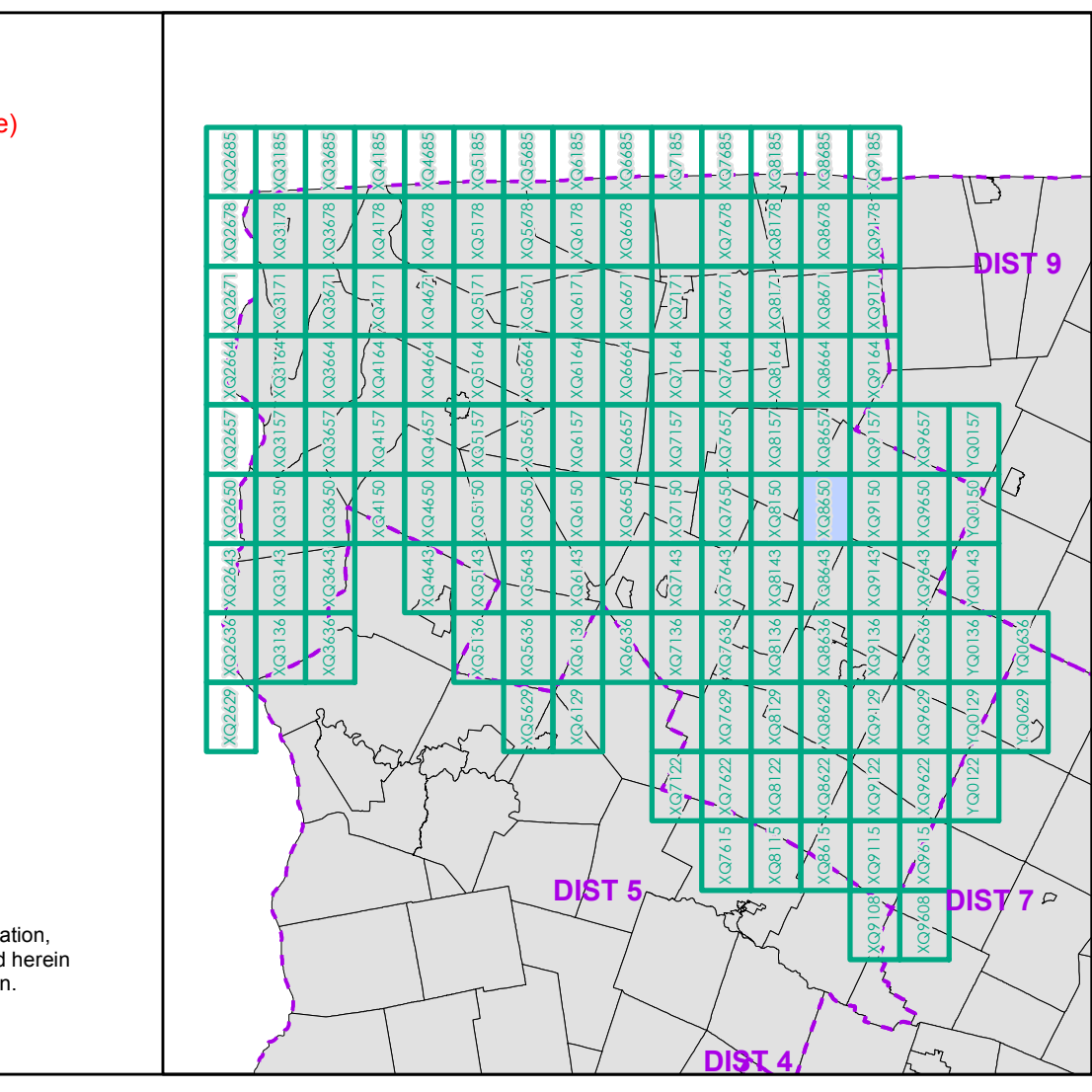
1,000 meter US National Grid
 North American Datum 1983
 SPCS Zone Identifier: 4400
 Geodetic Reference System 80
 500-meter grid, Easting - Northing

Vermont State Plane Coordinate System
 North American Datum of 1983
 SPCS Zone Identifier: 4400
 Geodetic Reference System 80
 500-meter grid, Easting - Northing

Map generated: 11 August 2017

Contact information:
 Vermont Agency of Transportation, Mapping Section
 1 National Life Drive, Montpelier, VT 05633-5001
 Telephone: 802-828-2600

This map was funded in part through grants from the Federal Highway Administration, U.S. Department of Transportation. The representation of the authors expressed herein do not necessarily state or reflect those of the U.S. Department of Transportation.



0 0.2 0.4 0.6 0.8 Miles
 Scale 1:12,672 (printed size: 24 x 36 inches)

FIELD ASSESSMENT MAP SERIES
 USNG Page #: **18TXQ8650**
 Sheet ID: **QX8650**
 District: **8**

TOWNS INCLUDED ON SHEET
 Belvidere
 Eden
 Hyde Park
 Johnson



- Interstate
- Interstate Ramp
- Divided U.S. Highway
- U.S. Highway Ramp
- U.S. Highway
- State Highway - Paved
- State Highway - Gravel
- State Highway Ramp - Paved
- Class 1 - Paved
- Class 2 - Paved
- Class 2 - Gravel
- Class 2 - Graded Earth
- Class 3 - Paved
- Class 3 - Graded Earth
- Class 3 - Unimproved / Primitive
- Class 4 - Paved
- Class 4 - Gravel
- Class 4 - Graded Earth
- Class 4 - Unimproved / Primitive
- Class 4 - Impassable or Untraveled
- National or State Forest Highway
- Legal Trail
- Unconfirmed Legal Trail
- Private
- Discontinued
- Winter Road Closure

Functional Class

- 2 - Principal Arterial - Other Freeway
- 3 - Principal Arterial - Other
- 4 - Minor Arterial
- 5 - Major Collector
- 6 - Minor Collector

Railroad

- Railroad
- Rail Trail
- Airport

Bridge-Culvert

- State/Town Bridge or Culvert Greater than 20'
- State Bridge or Culvert 6' - 20'
- Bike Path Structure
- Town Bridge 6' - 20'
- Town Culvert 6' - 20'
- VT Trans Maintenance District Office

Other Features

- Named Lake-Pond
- Unnamed Lake-Pond
- Named River-Stream
- Unnamed River-Stream
- Public Land - State/Municipal
- Green Mountain National Forest
- District Boundary
- Town Boundary

2.2 Distance along linear referenced highway (route log measure)

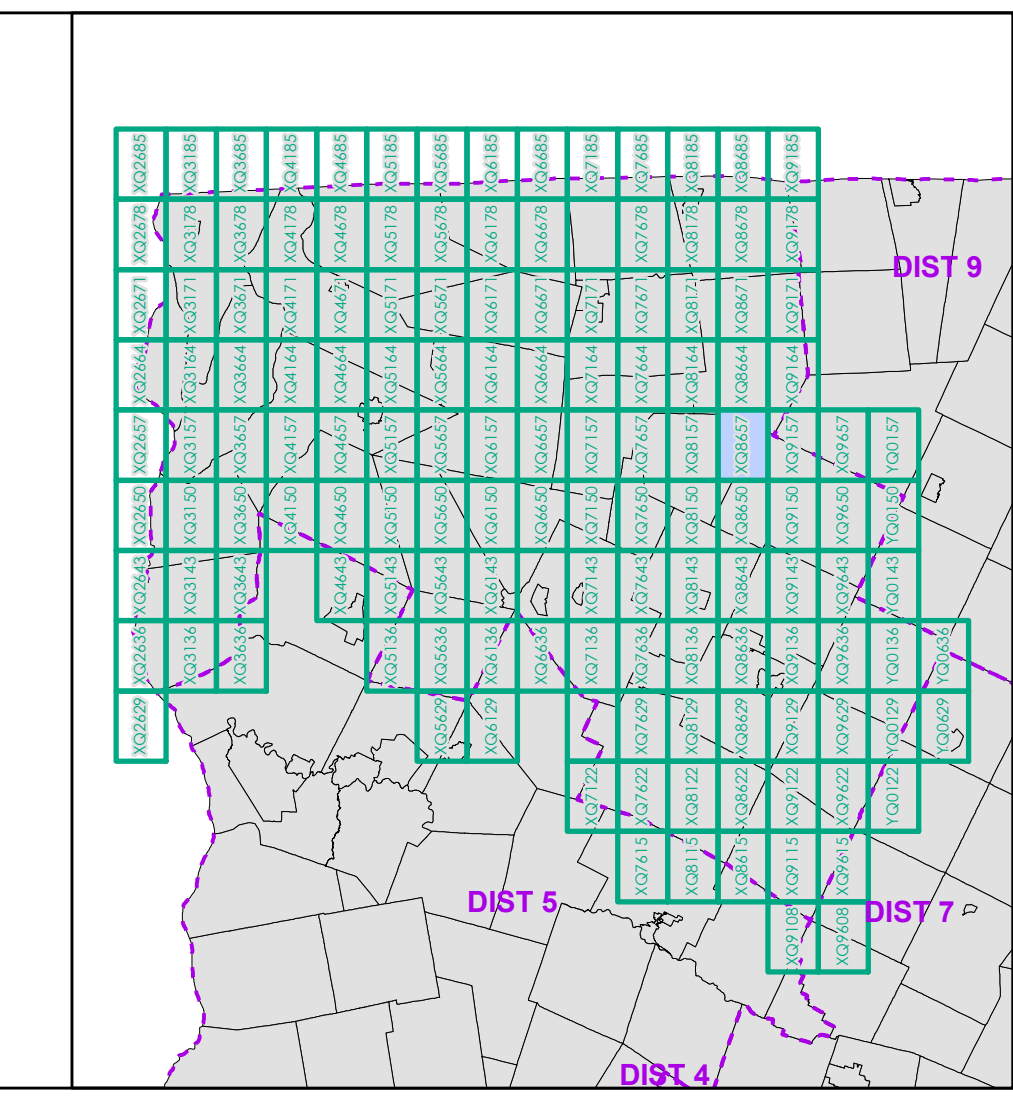
B20 / C20 State Bridge or Culvert Identifier
B20 / C20 Town Bridge or Culvert Identifier

1,000 meter US National Grid
 North American Datum 1983
 SPCS Zone Identifier: 4400
 Geodetic Reference System 80
 500-meter grid, Easting - Northing

Map generated: 11 August 2017

Contact information:
 Vermont Agency of Transportation, Mapping Section
 1 National Life Drive, Montpelier, VT 05633-5001
 Telephone: 802-828-2600

This map was funded in part through grants from the Federal Highway Administration, U.S. Department of Transportation. The representation of the authors expressed herein do not necessarily state or reflect those of the U.S. Department of Transportation.



0 0.2 0.4 0.6 0.8 Miles

Scale 1:12,672 (printed size: 24 x 36 inches)

FIELD ASSESSMENT MAP SERIES

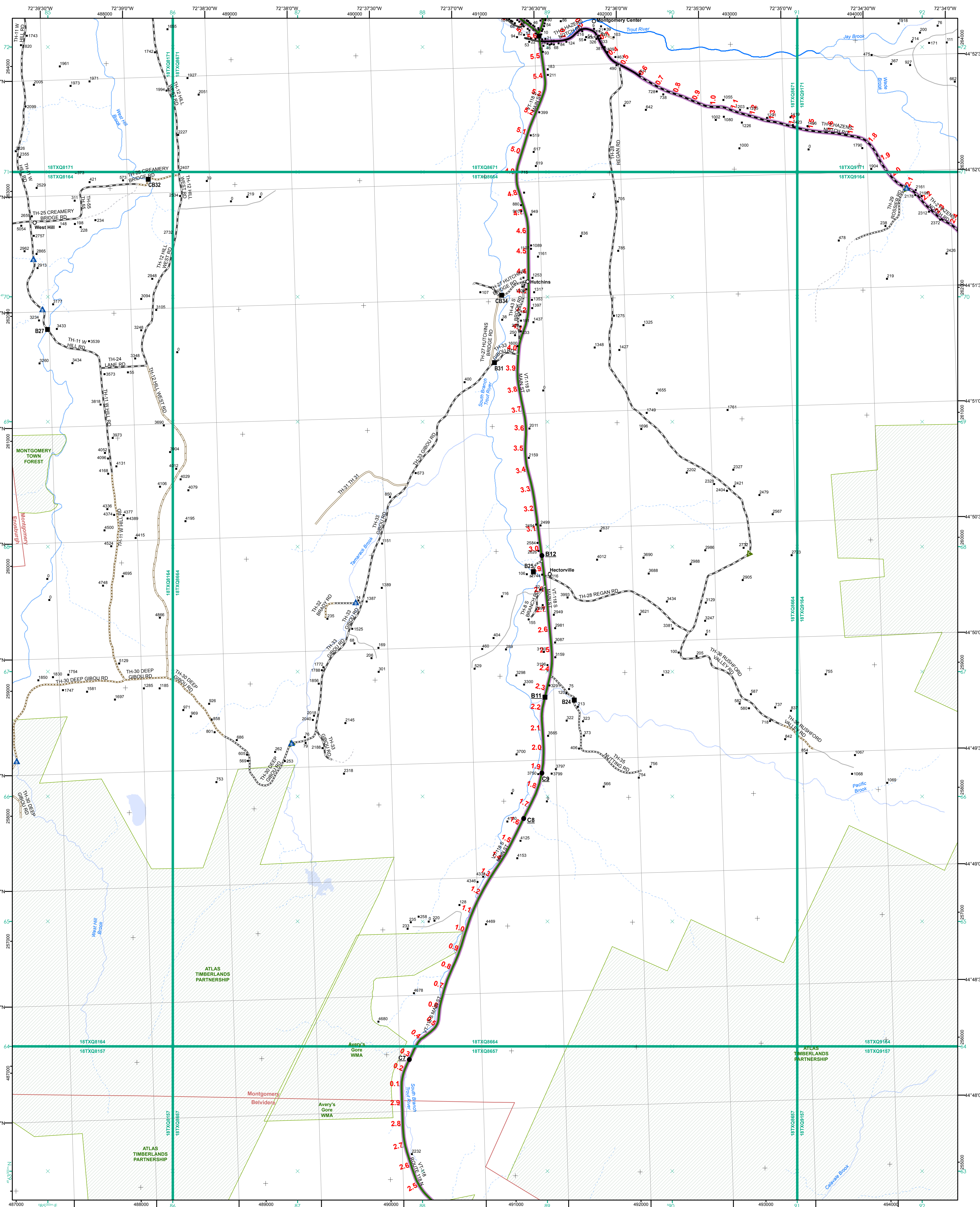
USNG Page #: **18TXQ8657**

Sheet ID: **QX8657**

District: **8**

TOWNS INCLUDED ON SHEET

Belvidere
 Eden
 Lowell
 Montgomery



- Functional Class**
- Interstate
 - Interstate Ramp
 - Divided U.S. Highway
 - U.S. Highway Ramp
 - U.S. Highway
 - State Highway - Paved
 - State Highway - Gravel
 - State Highway Ramp - Paved
 - Class 1 - Paved
 - Class 2 - Paved
 - Class 2 - Gravel
 - Class 2 - Graded Earth
 - Class 3 - Paved
 - Class 3 - Gravel
 - Class 3 - Graded Earth
 - Class 3 - Unimproved / Primitive
 - Class 4 - Paved
 - Class 4 - Gravel
 - Class 4 - Graded Earth
 - Class 4 - Unimproved / Primitive
 - Class 4 - Impassable or Untraveled
 - National or State Forest Highway
 - Legal Trail
 - Unconfirmed Legal Trail
 - Private
 - Discontinued
 - Winter Road Closure
- Road**
- Railroad
 - Rail Trail
 - Airport
- Bridge-Culvert**
- State/Town Bridge or Culvert Greater than 20'
 - State Bridge or Culvert 6' - 20'
 - Bike Path Structure
 - Town Bridge 6' - 20'
 - Town Culvert 6' - 20'
 - VT Trans Maintenance District Office
- Other Features**
- Named Lake-Pond
 - Unnamed Lake-Pond
 - Named River-Stream
 - Unnamed River-Stream
 - Public Land - State/Municipal
 - Green Mountain National Forest
 - District Boundary
 - Town Boundary

2.2 Distance along linear referenced highway (route log measure)

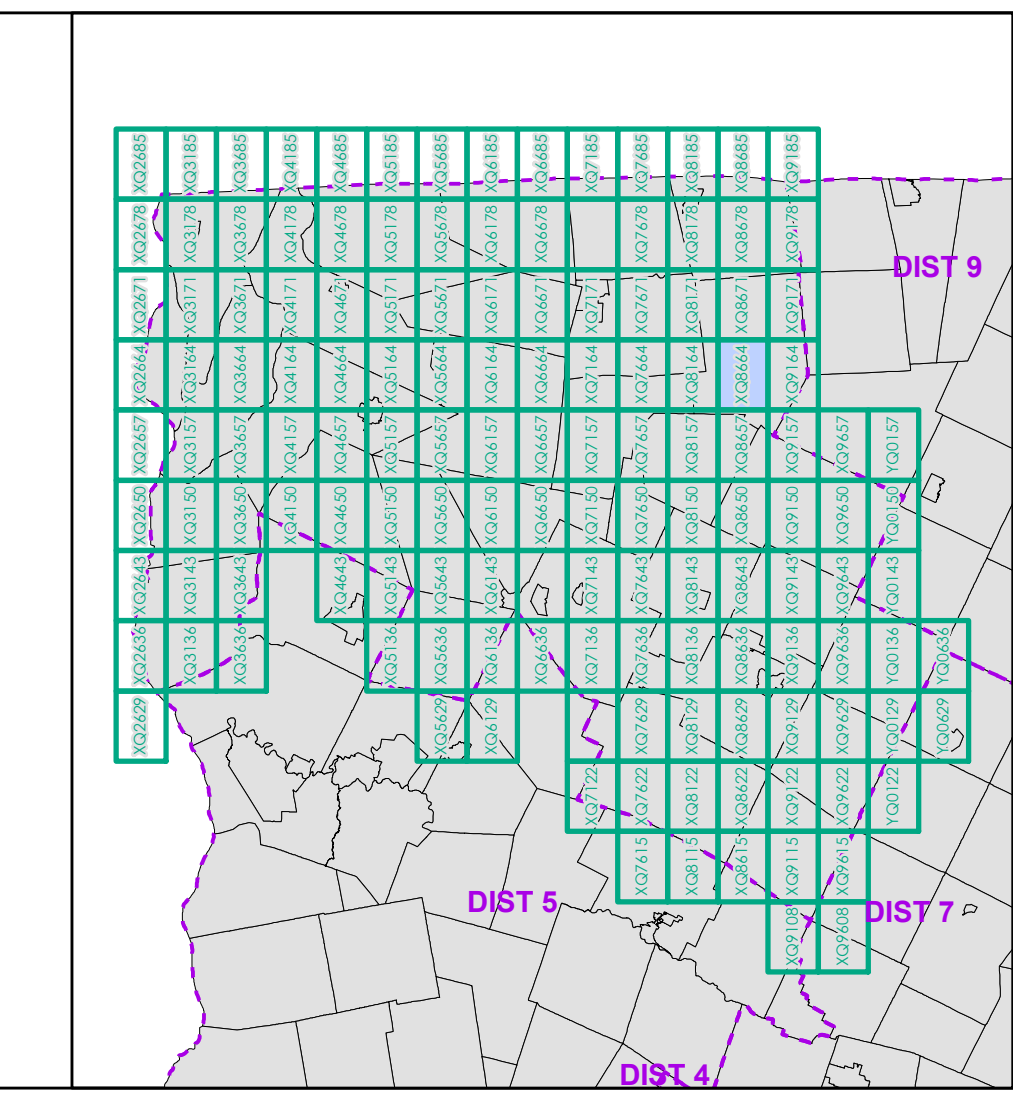
B20 / C20 State Bridge or Culvert Identifier
B20 / C20 Town Bridge or Culvert Identifier

1,000 meter US National Grid
 North American Datum 1983
 SPCS Zone Identifier: 4400
 Geodetic Reference System 80
 500-meter grid, Easting - Northing

Map generated: 11 August 2017

Contact information:
 Vermont Agency of Transportation, Mapping Section
 1 National Life Drive, Montpelier, VT 05633-5001
 Telephone: 802-828-2600

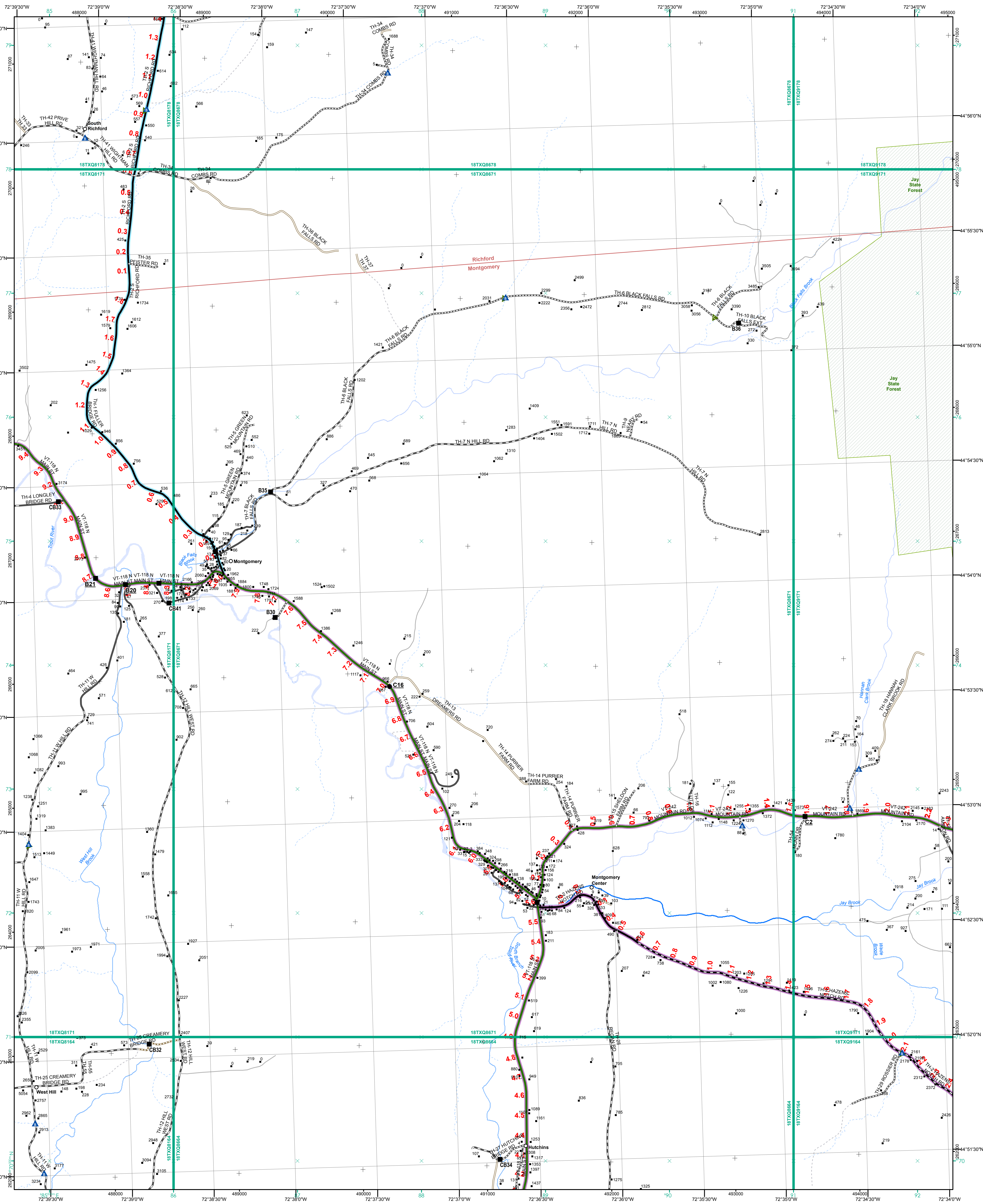
This map was funded in part through grants from the Federal Highway Administration, U.S. Department of Transportation. The representation of the authors expressed herein do not necessarily state or reflect those of the U.S. Department of Transportation.



0 0.2 0.4 0.6 0.8 Miles
 Scale 1:12,672 (printed size: 24 x 36 inches)

FIELD ASSESSMENT MAP SERIES
 USNG Page #: **18TXQ8664**
 Sheet ID: **QX8664**
 District: **8**

TOWNS INCLUDED ON SHEET
 Belvidere
 Enosburgh
 Lowell
 Montgomery



- Functional Class**
- Interstate
 - Interstate Ramp
 - Divided U.S. Highway
 - U.S. Highway Ramp
 - U.S. Highway
 - State Highway - Paved
 - State Highway - Gravel
 - State Highway Ramp - Paved
 - Class 1 - Paved
 - Class 2 - Paved
 - Class 2 - Gravel
 - Class 2 - Graded Earth
 - Class 3 - Paved
 - Class 3 - Gravel
 - Class 3 - Graded Earth
 - Class 3 - Unimproved / Primitive
 - Class 4 - Paved
 - Class 4 - Gravel
 - Class 4 - Graded Earth
 - Class 4 - Unimproved / Primitive
 - Class 4 - Impassable or Untraveled
 - National or State Forest Highway
 - Legal Trail
 - Unconfirmed Legal Trail
 - Private
 - Discontinued
 - Winter Road Closure
- Railroad**
- Railroad
 - Rail Trail
 - Airport
- Bridge-Culvert**
- State/Town Bridge or Culvert Greater than 20'
 - State Bridge or Culvert 6' - 20'
 - Bike Path Structure
 - Town Bridge 6' - 20'
 - Town Culvert 6' - 20'
 - VTtrans Maintenance District Office
 - Named Lake-Pond
 - Unnamed Lake-Pond
 - Named River-Stream
 - Unnamed River-Stream
 - Public Land - State/Municipal
 - Green Mountain National Forest
 - District Boundary
 - Town Boundary

2.2 Distance along linear referenced highway (route log measure)

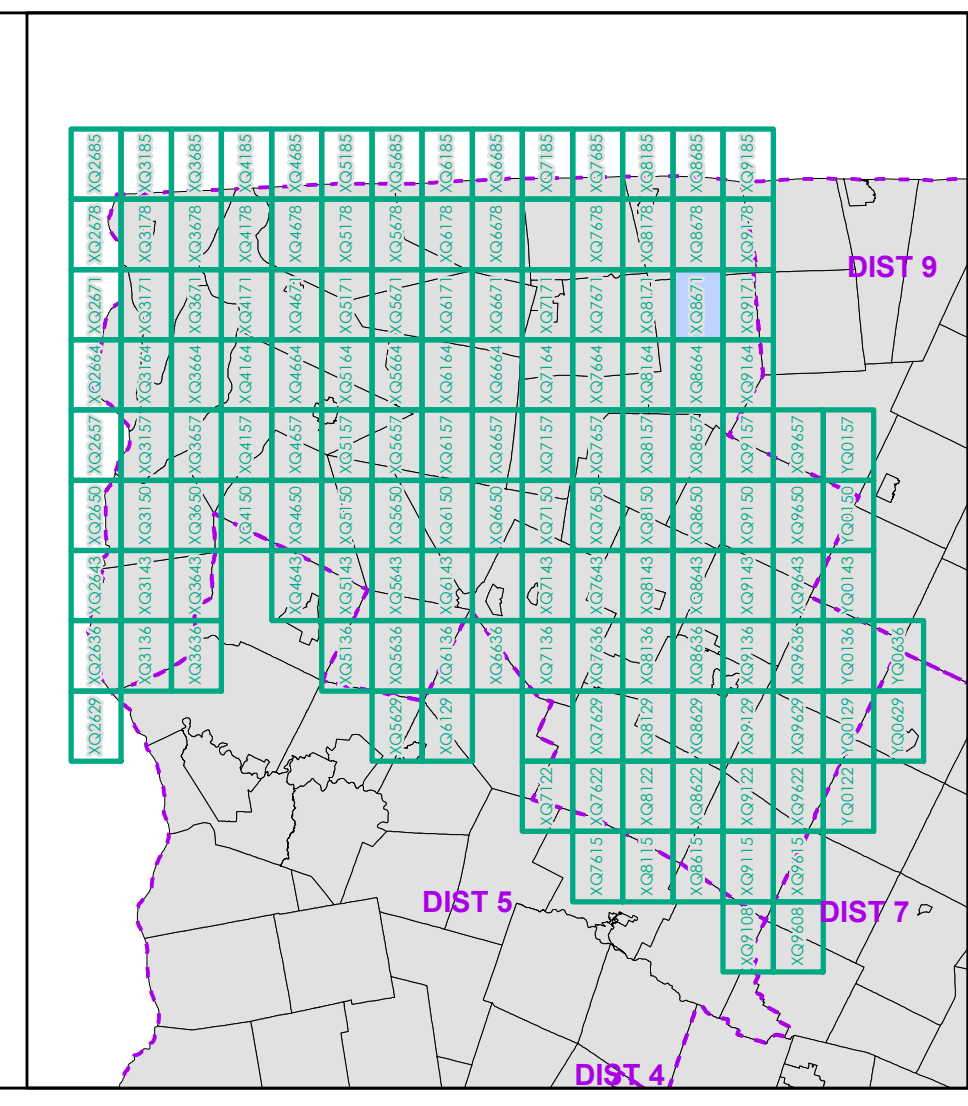
B20 / C20 State Bridge or Culvert Identifier
B20 / C20 Town Bridge or Culvert Identifier

1,000 meter US National Grid
 North American Datum 1983
 SPCS Zone Identifier: 4400
 Geoidetic Reference System 80
 500-meter grid, Easting - Northing

Map generated: 11 August 2017

Contact information:
 Vermont Agency of Transportation, Mapping Section
 1 National Life Drive, Montpelier, VT 05633-5001
 Telephone: 802-828-2600

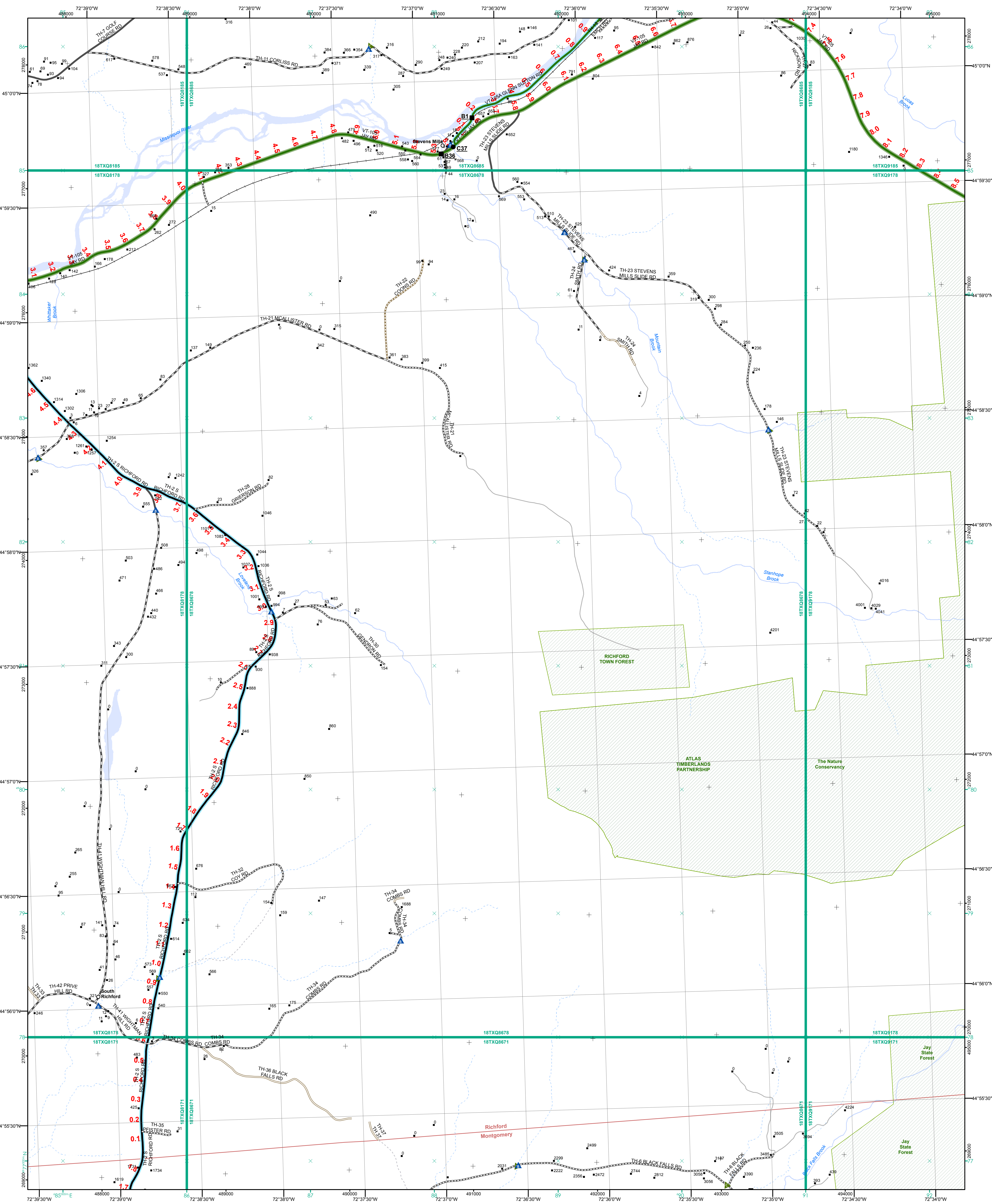
This map was funded in part through grants from the Federal Highway Administration, U.S. Department of Transportation. The representation of the authors expressed herein do not necessarily state or reflect those of the U.S. Department of Transportation.



0 0.2 0.4 0.6 0.8 Miles
 Scale 1:12,672 (printed size: 24 x 36 inches)

FIELD ASSESSMENT MAP SERIES
 USNG Page #: 18TXQ8671
 Sheet ID: QX8671
 District: 8

TOWNS INCLUDED ON SHEET
 Montgomery
 Richford



- | | |
|---|---|
| <ul style="list-style-type: none"> Interstate Interstate Ramp Divided U.S. Highway U.S. Highway Ramp U.S. Highway State Highway - Paved State Highway - Gravel State Highway Ramp - Paved Class 1 - Paved Class 2 - Paved Class 2 - Gravel Class 2 - Graded Earth Class 3 - Paved Class 3 - Gravel Class 3 - Graded Earth Class 3 - Unimproved / Primitive Class 4 - Paved Class 4 - Gravel Class 4 - Graded Earth Class 4 - Unimproved / Primitive Class 4 - Impassable or Untraveled National or State Forest Highway Legal Trail Unconfirmed Legal Trail Private Discontinued Winter Road Closure | <ul style="list-style-type: none"> Functional Class 2 - Principal Arterial - Other Freeway 3 - Principal Arterial - Other 4 - Minor Arterial 5 - Major Collector 6 - Minor Collector |
| <ul style="list-style-type: none"> Railroad Railroad Rail Trail Airport | <ul style="list-style-type: none"> Bridge-Culvert State/Town Bridge or Culvert Greater than 20' State Bridge or Culvert 6' - 20' Bike Path Structure Town Bridge 6' - 20' Town Culvert 6' - 20' VTtrans Maintenance District Office Named Lake-Pond Unnamed Lake-Pond Named River-Stream Unnamed River-Stream Public Land - State/Municipal Green Mountain National Forest District Boundary Town Boundary |

2.2 Distance along linear referenced highway (route log measure)

B20 / C20 State Bridge or Culvert Identifier
B20 / C20 Town Bridge or Culvert Identifier

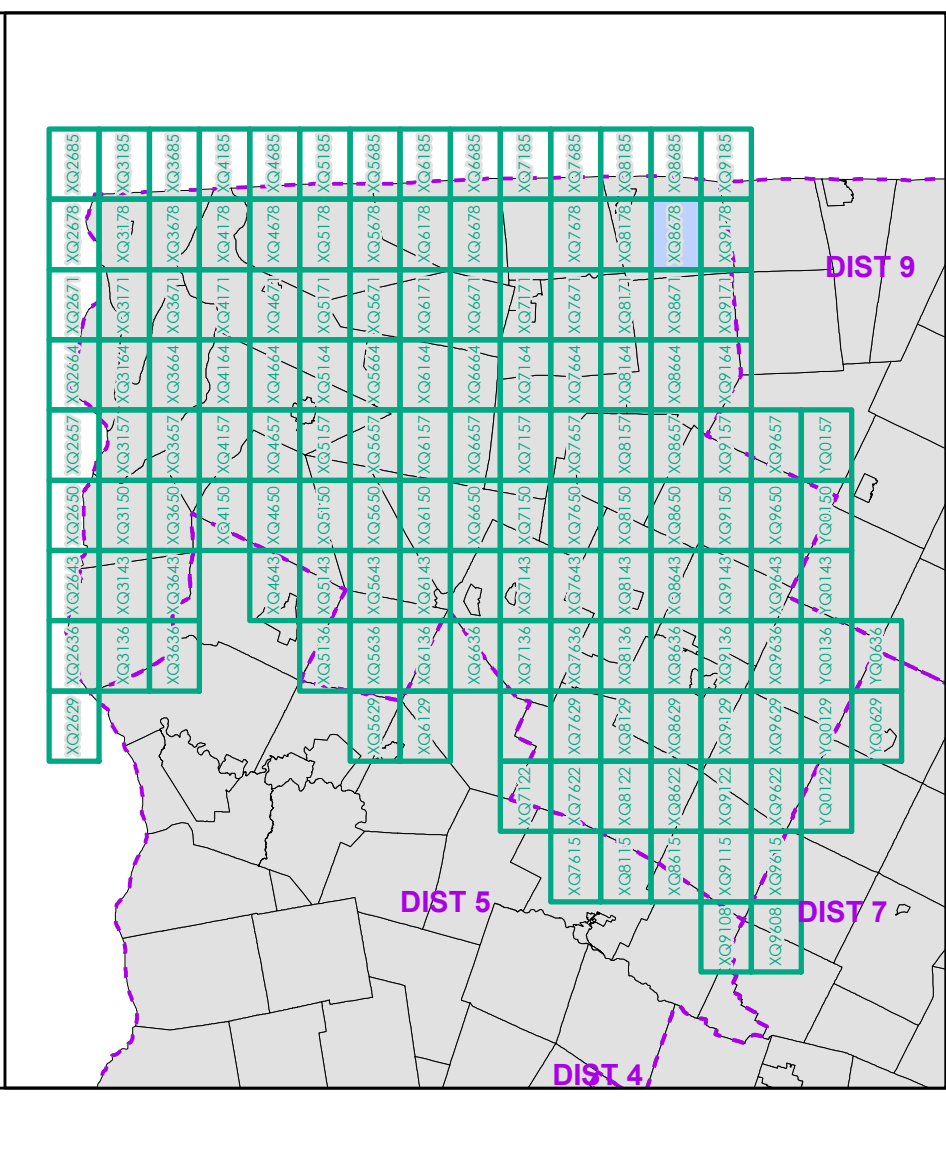
1,000 meter US National Grid
North American Datum 1983
SPCS Zone Identifier: 4400
Geodetic Reference System 80
500-meter grid, Easting - Northing

Vermont State Plane Coordinate System
North American Datum of 1983
SPCS Zone Identifier: 4400
Geodetic Reference System 80
500-meter grid, Easting - Northing

Map generated: 11 August 2017

Contact information:
Vermont Agency of Transportation, Mapping Section
1 National Life Drive, Montpelier, VT 05633-5001
Telephone: 802-828-2600

This map was funded in part through grants from the Federal Highway Administration, U.S. Department of Transportation. The representation of the authors expressed herein do not necessarily state or reflect those of the U.S. Department of Transportation.



0 0.2 0.4 0.6 0.8 Miles

Scale 1:12,672 (printed size: 24 x 36 inches)

FIELD ASSESSMENT MAP SERIES

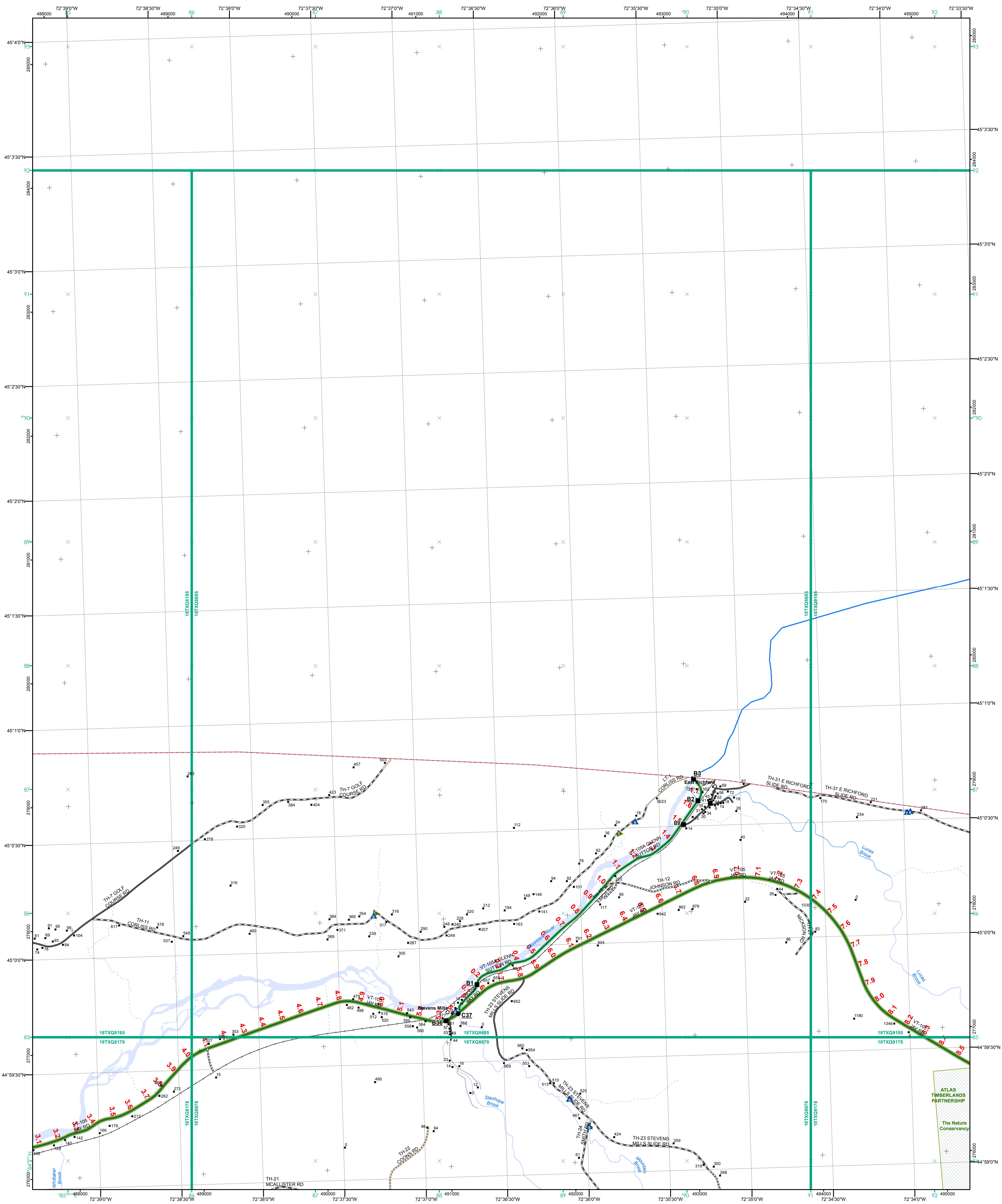
USNG Page #: **18TXQ8678**

Sheet ID: **QX8678**

District: **8**

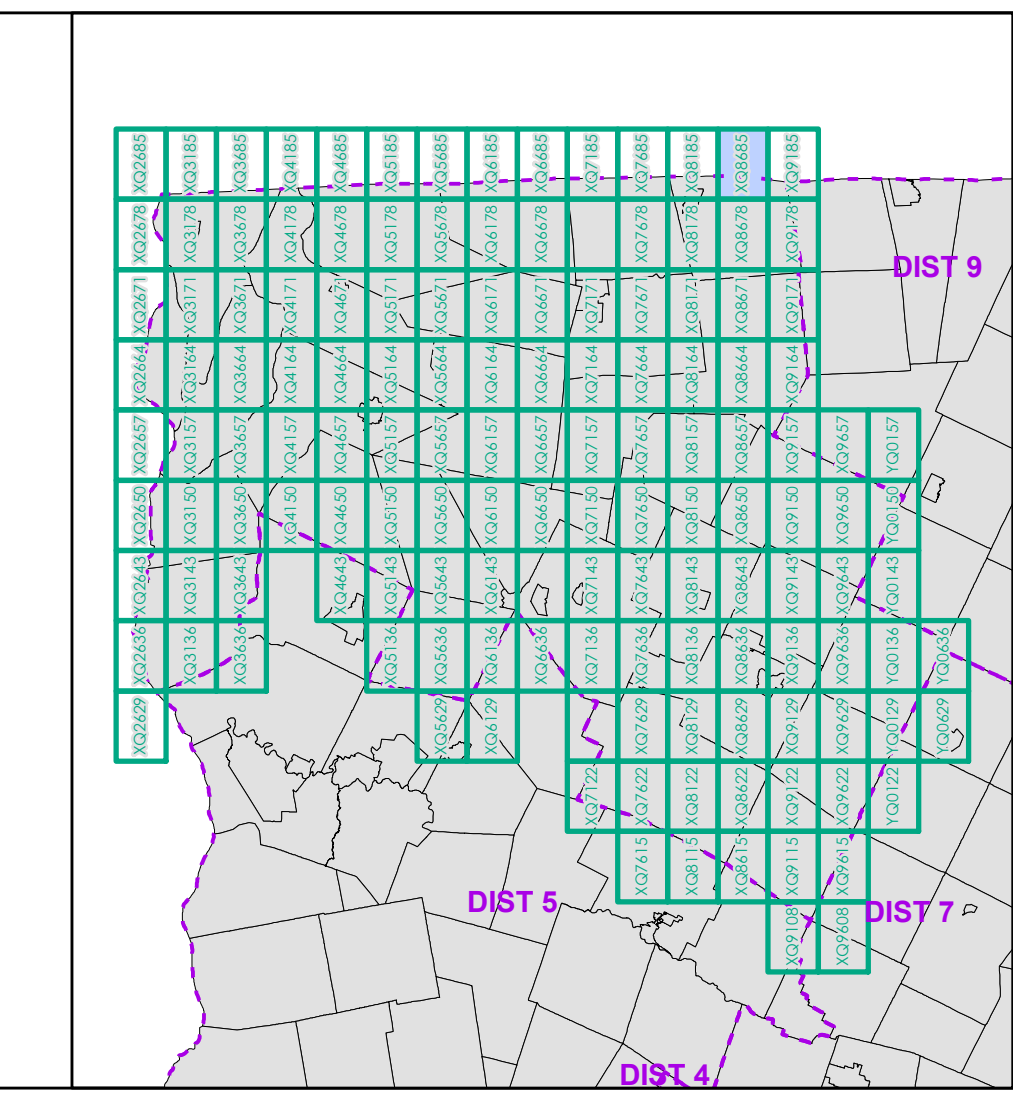
TOWNS INCLUDED ON SHEET

Montgomery
Richford



- Interstate
- Interstate Ramp
- Divided U.S. Highway
- U.S. Highway Ramp
- U.S. Highway
- State Highway - Paved
- State Highway - Gravel
- State Highway Ramp - Paved
- Class 1 - Paved
- Class 2 - Paved
- Class 2 - Gravel
- Class 2 - Graded Earth
- Class 3 - Paved
- Class 3 - Gravel
- Class 3 - Graded Earth
- Class 3 - Unimproved / Primitive
- Class 4 - Paved
- Class 4 - Gravel
- Class 4 - Graded Earth
- Class 4 - Unimproved / Primitive
- Class 4 - Impassable or Untraveled
- National or State Forest Highway
- Legal Trail
- Unconfirmed Legal Trail
- Private
- Discontinued
- Winter Road Closure

- Functional Class**
- 2 - Principal Arterial - Other Freeway
 - 3 - Principal Arterial - Other
 - 4 - Minor Arterial
 - 5 - Major Collector
 - 6 - Minor Collector
- Railroad**
- Railroad
 - Rail Trail
 - Airport
- Bridge-Culvert**
- State/Town Bridge or Culvert Greater than 20'
 - State Bridge or Culvert 6' - 20'
 - Bike Path Structure
 - ▲ Town Bridge 6' - 20'
 - ▲ Town Culvert 6' - 20'
 - VTTrans Maintenance District Office
- Other Features**
- Named Lake-Pond
 - Unnamed Lake-Pond
 - Named River-Stream
 - Unnamed River-Stream
 - Public Land - State/Municipal
 - Green Mountain National Forest
 - District Boundary
 - Town Boundary



0 0.2 0.4 0.6 0.8 Miles

Scale 1:12,672 (printed size: 24 x 36 inches)

FIELD ASSESSMENT MAP SERIES

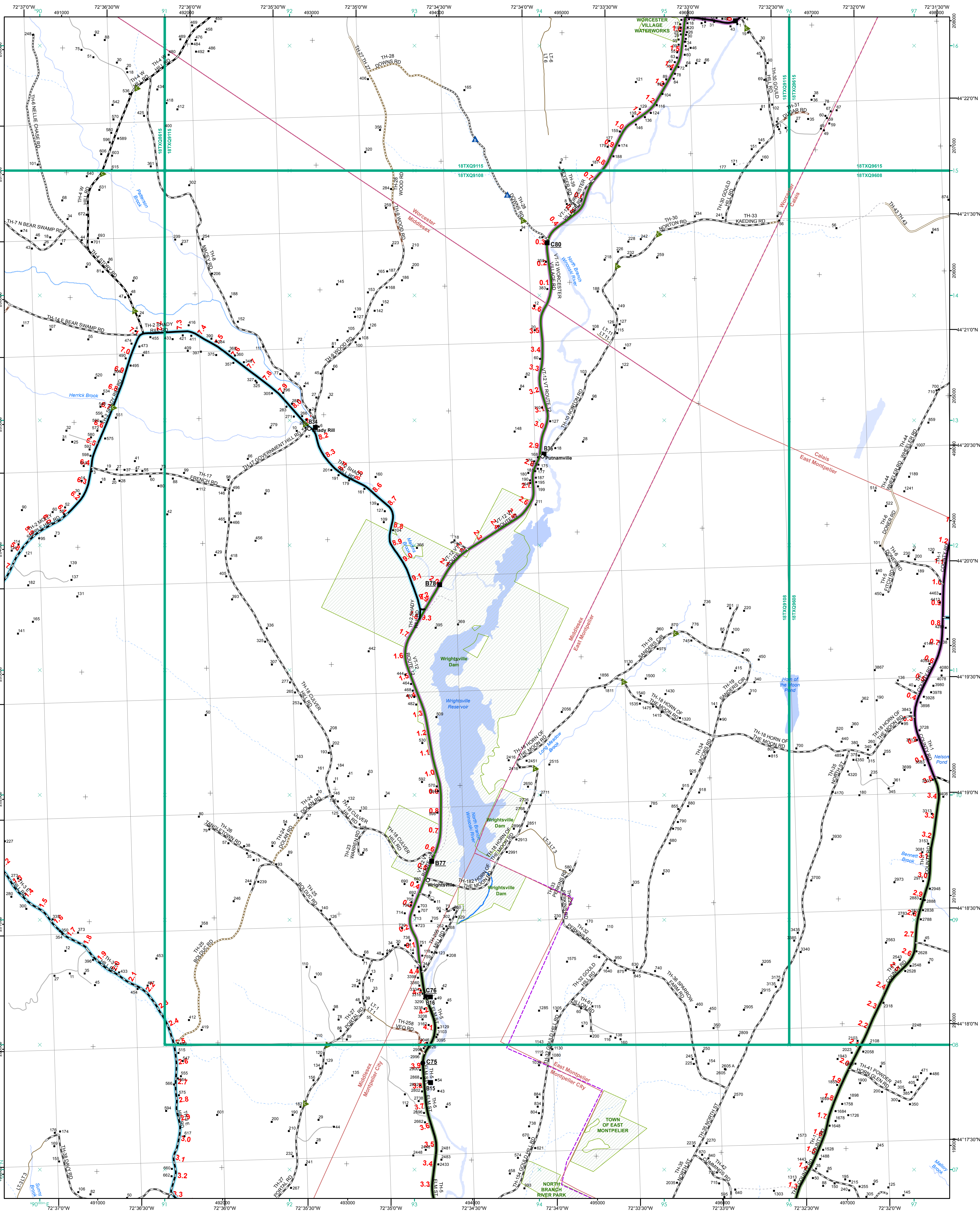
USNG Page #: **18TXQ8685**

Sheet ID: **QX8685**

District: **8**

TOWNS INCLUDED ON SHEET

Richford



Functional Class

- Interstate
- Interstate Ramp
- Divided U.S. Highway
- U.S. Highway Ramp
- U.S. Highway
- State Highway - Paved
- State Highway - Gravel
- State Highway Ramp - Paved
- Class 1 - Paved
- Class 2 - Paved
- Class 2 - Gravel
- Class 2 - Graded Earth
- Class 3 - Paved
- Class 3 - Gravel
- Class 3 - Graded Earth
- Class 3 - Unimproved / Primitive
- Class 4 - Paved
- Class 4 - Gravel
- Class 4 - Graded Earth
- Class 4 - Unimproved / Primitive
- Class 4 - Impassable or Untraveled
- National or State Forest Highway
- Legal Trail
- Unconfirmed Legal Trail
- Private
- Discontinued
- Winter Road Closure

2.2 Distance along linear referenced highway (route log measure)

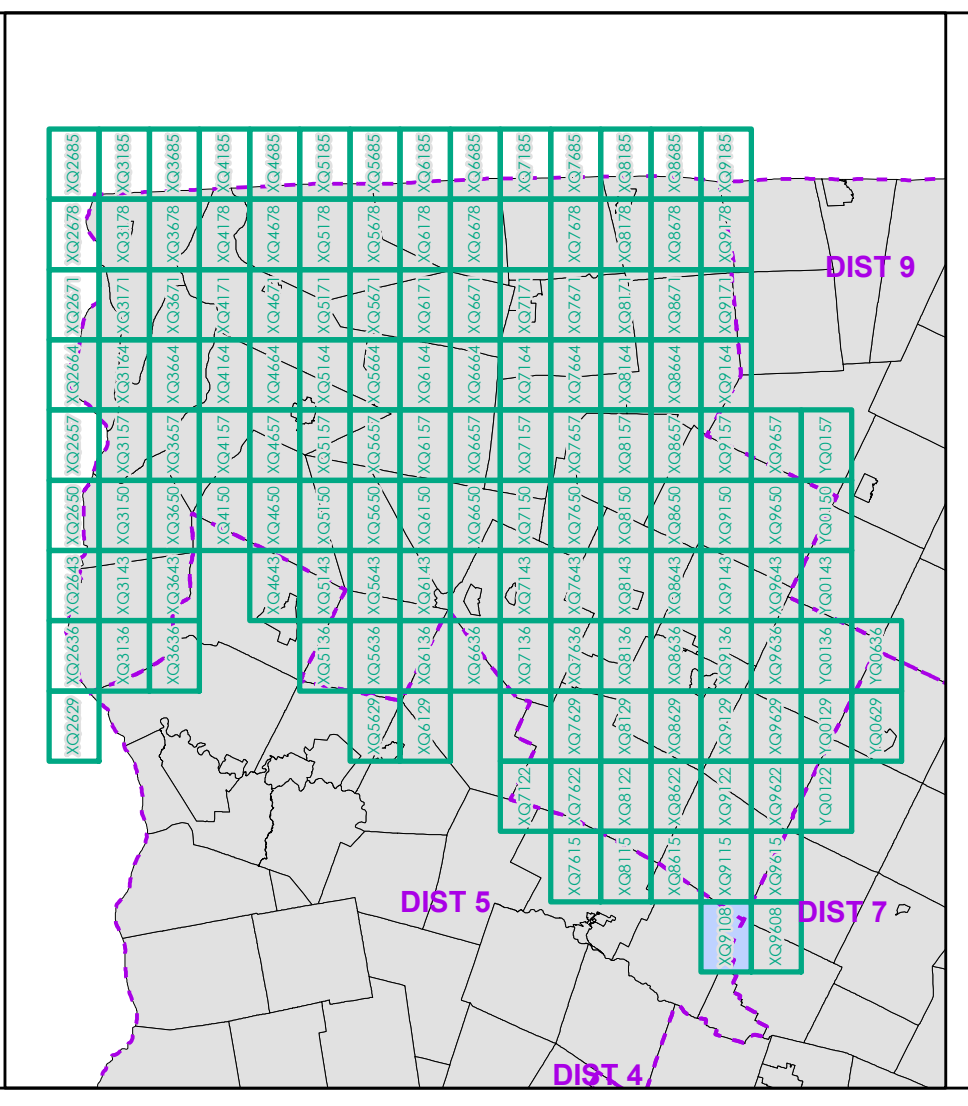
B20 / C20 State Bridge or Culvert Identifier
B20 / C20 Town Bridge or Culvert Identifier

1,000 meter US National Grid
 North American Datum 1983
 SPCS Zone Identifier: 4400
 Geodetic Reference System 80
 500-meter grid, Easting - Northing

Map generated: 11 August 2017

Contact information:
 Vermont Agency of Transportation, Mapping Section
 1 National Life Drive, Montpelier, VT 05633-5001
 Telephone: 802-828-2600

This map was funded in part through grants from the Federal Highway Administration, U.S. Department of Transportation. The representation of the authors expressed herein do not necessarily state or reflect those of the U. S. Department of Transportation.



0 0.2 0.4 0.6 0.8 Miles

Scale 1:12,672 (printed size: 24 x 36 inches)

FIELD ASSESSMENT MAP SERIES

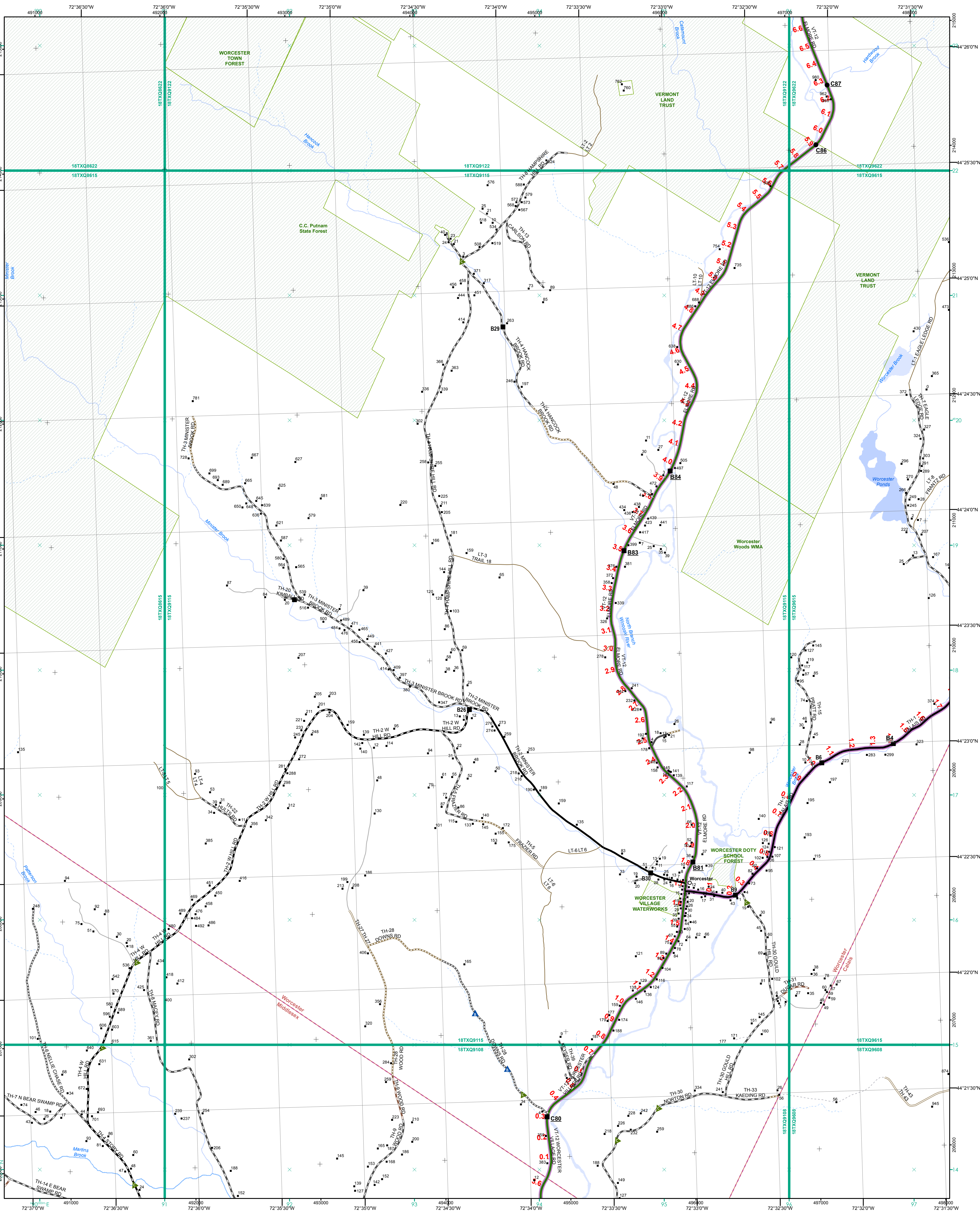
USNG Page #: 18TXQ9108

Sheet ID: QX9108

District: 8

TOWNS INCLUDED ON SHEET

Calais
 East Montpelier
 Middlesex
 Montpelier City
 Worcester



- | | |
|--|--|
| <ul style="list-style-type: none"> Interstate Interstate Ramp Divided U.S. Highway U.S. Highway Ramp U.S. Highway State Highway - Paved State Highway - Gravel State Highway Ramp - Paved Class 1 - Paved Class 2 - Paved Class 3 - Gravel Class 3 - Graded Earth Class 3 - Unimproved / Primitive Class 4 - Paved Class 4 - Gravel Class 4 - Graded Earth Class 4 - Unimproved / Primitive Class 4 - Impassable or Untraveled National or State Forest Highway Legal Trail Unconfirmed Legal Trail Private Discontinued Winter Road Closure | <ul style="list-style-type: none"> 2 - Principal Arterial - Other Freeway 3 - Principal Arterial - Other 4 - Minor Arterial 5 - Major Collector 6 - Minor Collector |
| <ul style="list-style-type: none"> Railroad Rail Trail Airport | <ul style="list-style-type: none"> State/Town Bridge or Culvert Greater than 20' State Bridge or Culvert 6' - 20' Bike Path Structure Town Bridge 6' - 20' Town Culvert 6' - 20' VT Trans Maintenance District Office Named Lake-Pond Unnamed Lake-Pond Named River-Stream Unnamed River-Stream Public Land - State/Municipal Green Mountain National Forest District Boundary Town Boundary |

2.2 Distance along linear referenced highway (route log measure)

B20 / C20 State Bridge or Culvert Identifier
B20 / C20 Town Bridge or Culvert Identifier

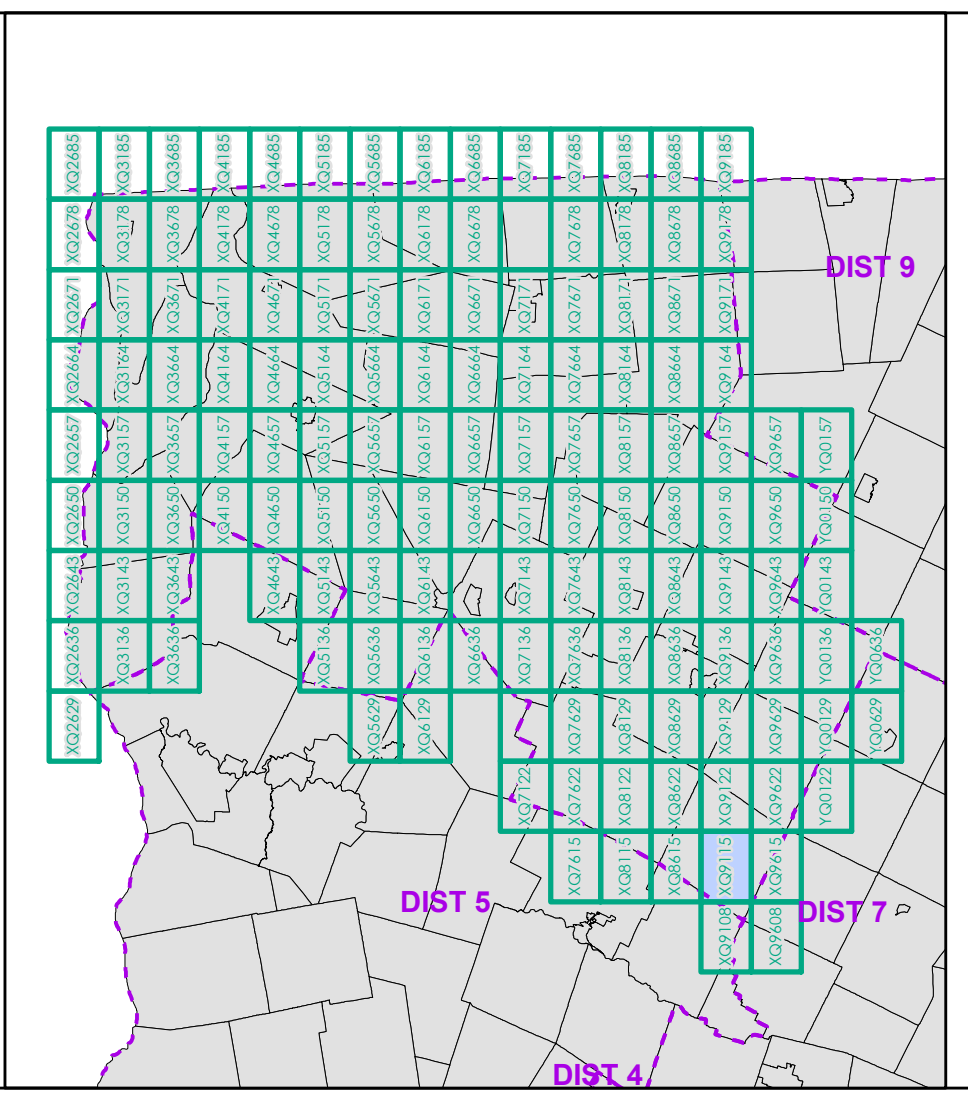
1,000 meter US National Grid
 North American Datum 1983
 SPCS Zone Identifier: 4400
 Geoidetic Reference System 80
 500-meter grid, Easting - Northing

Vermont State Plane Coordinate System
 North American Datum of 1983
 SPCS Zone Identifier: 4400
 Geoidetic Reference System 80
 500-meter grid, Easting - Northing

Map generated: 11 August 2017

Contact information:
 Vermont Agency of Transportation, Mapping Section
 1 National Life Drive, Montpelier, VT 05633-5001
 Telephone: 802-828-2600

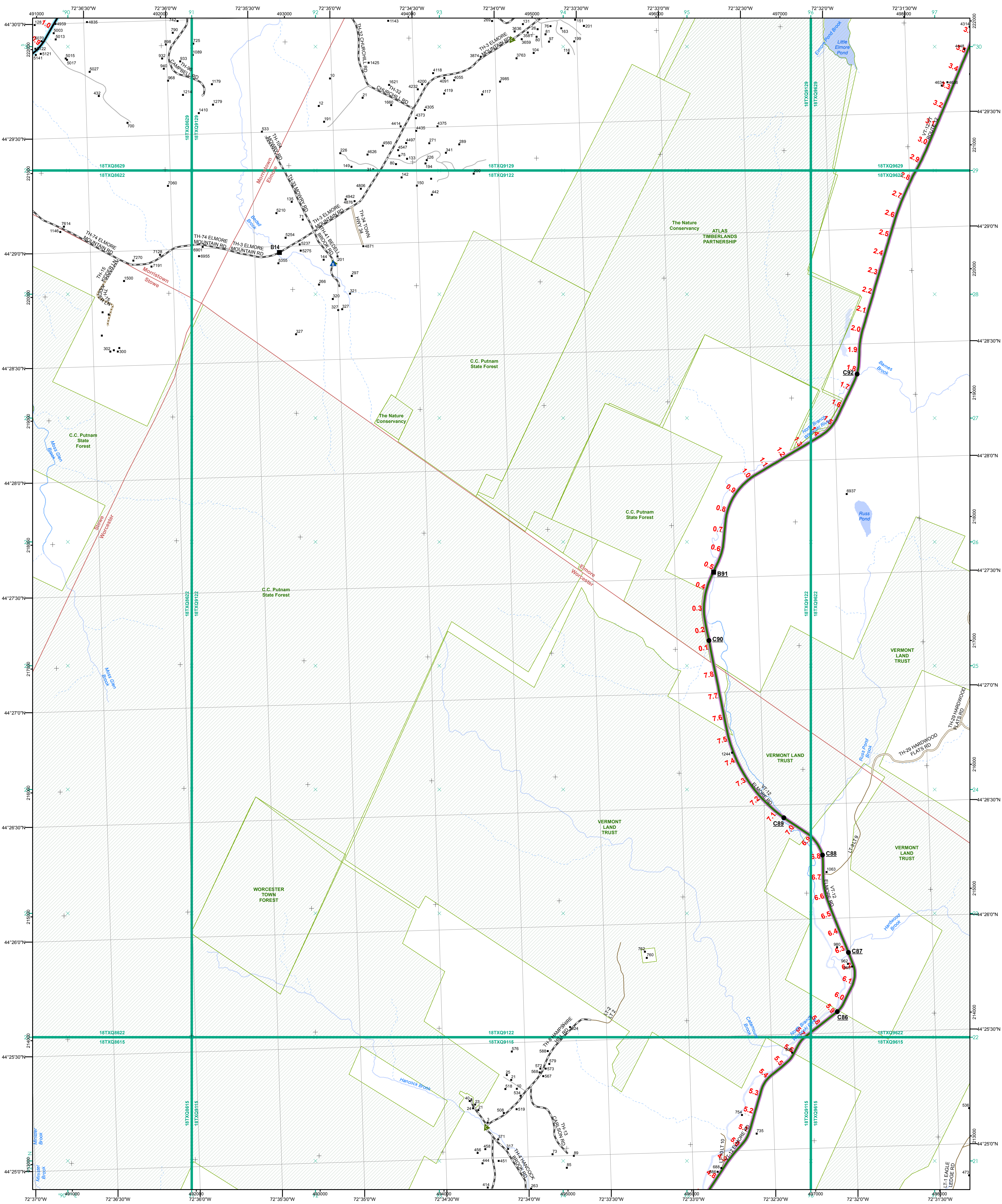
This map was funded in part through grants from the Federal Highway Administration, U.S. Department of Transportation. The representation of the authors expressed herein do not necessarily state or reflect those of the U.S. Department of Transportation.



0 0.2 0.4 0.6 0.8 Miles
 Scale 1:12,672 (printed size: 24 x 36 inches)

FIELD ASSESSMENT MAP SERIES
 USNG Page #: 18TXQ9115
 Sheet ID: QX9115
 District: 8

TOWNS INCLUDED ON SHEET
 Calais
 Middlesex
 Worcester



- | | |
|---|--|
| <ul style="list-style-type: none"> Interstate Interstate Ramp Divided U.S. Highway U.S. Highway Ramp U.S. Highway State Highway - Paved State Highway - Gravel State Highway Ramp - Paved Class 1 - Paved Class 2 - Paved Class 2 - Gravel Class 2 - Graded Earth Class 3 - Paved Class 3 - Graded Earth Class 3 - Unimproved / Primitive Class 4 - Paved Class 4 - Gravel Class 4 - Graded Earth Class 4 - Unimproved / Primitive Class 4 - Impassable or Untraveled National or State Forest Highway Legal Trail Unconfirmed Legal Trail Private Discontinued Winter Road Closure | <ul style="list-style-type: none"> Functional Class 2 - Principal Arterial - Other Freeway 3 - Principal Arterial - Other 4 - Minor Arterial 5 - Major Collector 6 - Minor Collector |
|---|--|

2.2 Distance along linear referenced highway (route log measure)

B20 / C20 State Bridge or Culvert Identifier
B20 / C20 Town Bridge or Culvert Identifier

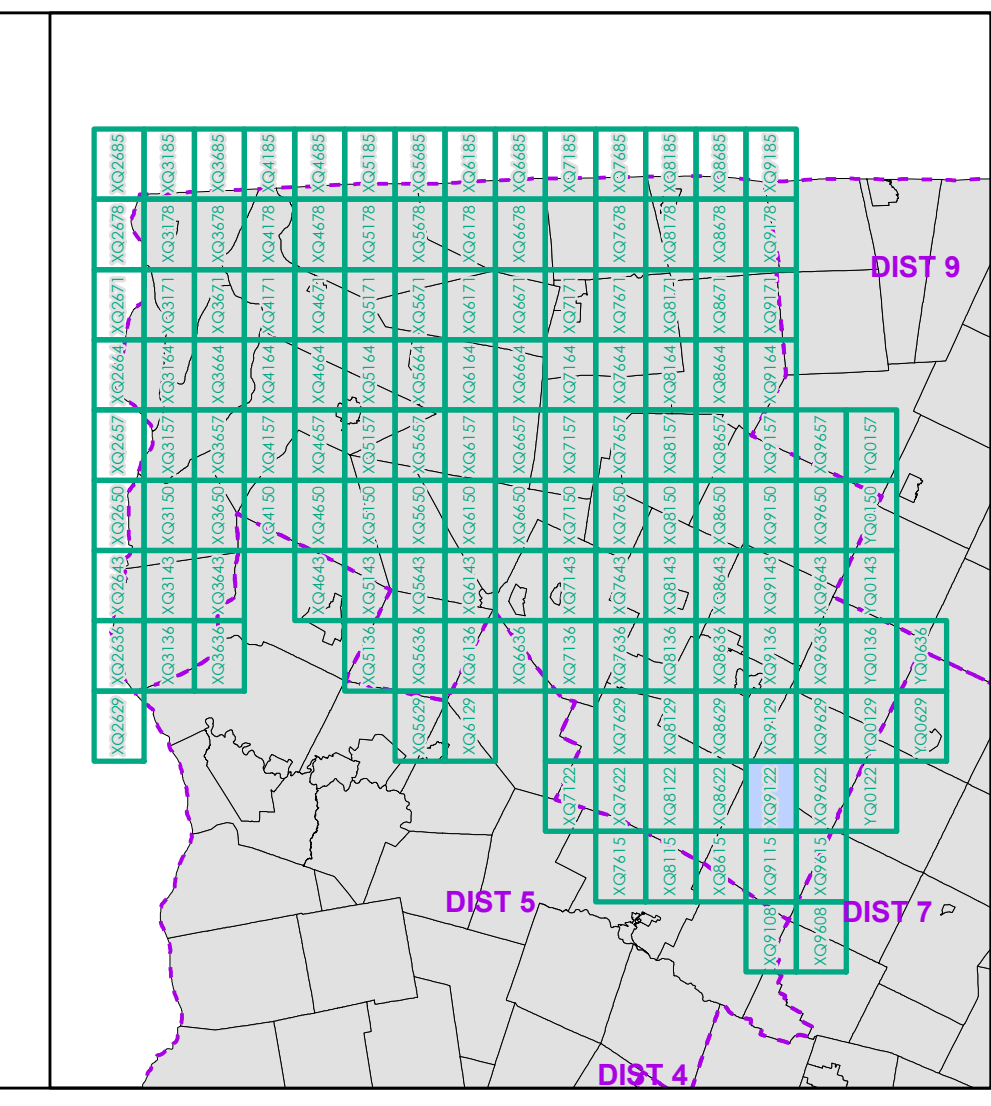
1,000 meter US National Grid
North American Datum 1983
Grid Zone Designation: 18T

Vermont State Plane Coordinate System
North American Datum of 1983
SPCS Zone Identifier: 4400
Geodetic Reference System 80
500-meter grid, Easting - Northing

Map generated: 11 August 2017

Contact information:
Vermont Agency of Transportation, Mapping Section
1 National Life Drive, Montpelier, VT 05633-5001
Telephone: 802-828-2600

This map was funded in part through grants from the Federal Highway Administration, U.S. Department of Transportation. The representation of the authors expressed herein do not necessarily state or reflect those of the U. S. Department of Transportation.



0 0.2 0.4 0.6 0.8 Miles

Scale 1:12,672 (printed size: 24 x 36 inches)

FIELD ASSESSMENT MAP SERIES

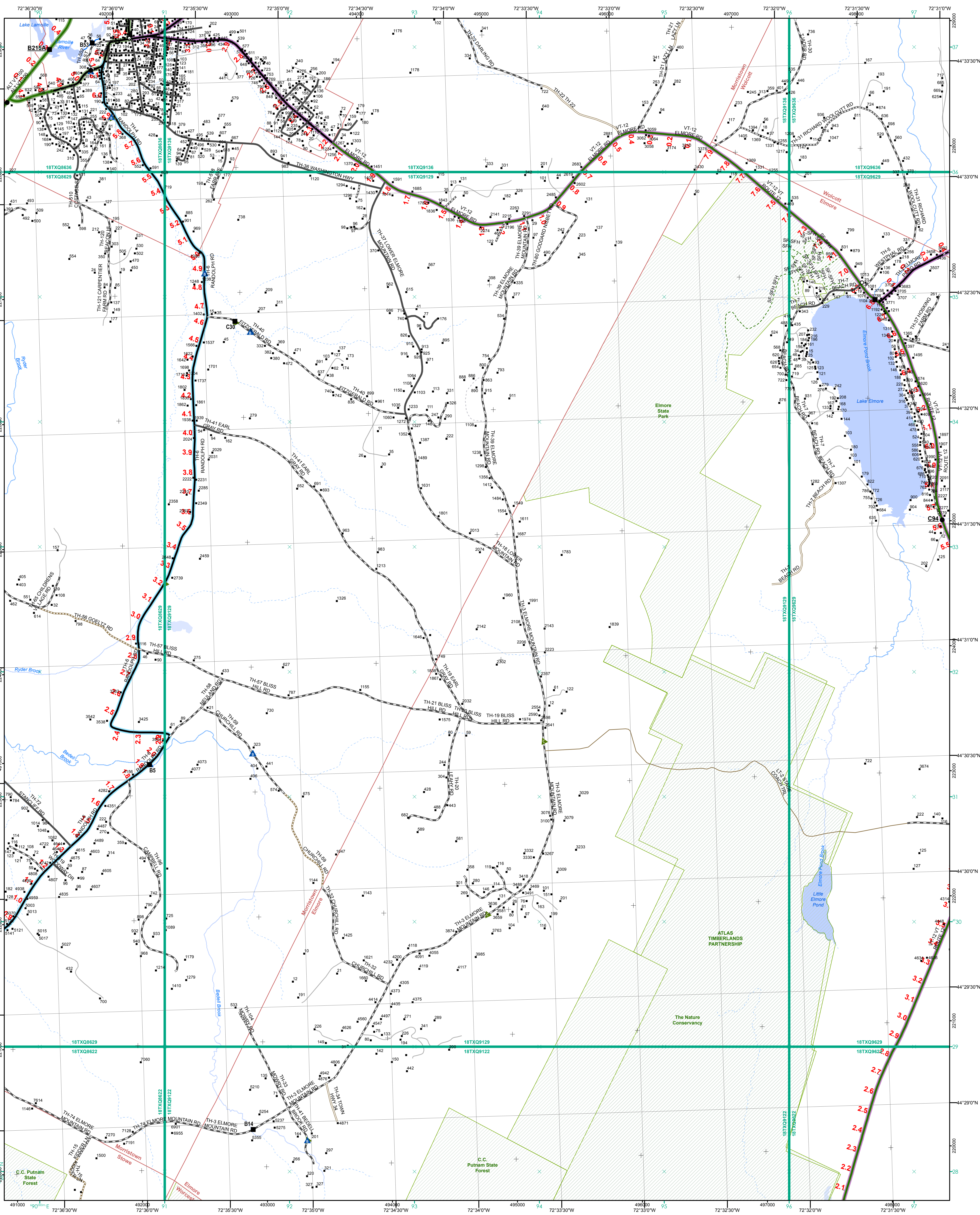
USNG Page #: 18TXQ9122

Sheet ID: QX9122

District: 8

TOWNS INCLUDED ON SHEET

Elmore
Morristown
Stowe
Worcester



Functional Class

- 2 - Principal Arterial - Other Freeway
- 3 - Principal Arterial - Other
- 4 - Minor Arterial
- 5 - Major Collector
- 6 - Minor Collector

2.2 Distance along linear referenced highway (route log measure)

B20 / C20 State Bridge or Culvert Identifier
B20 / C20 Town Bridge or Culvert Identifier

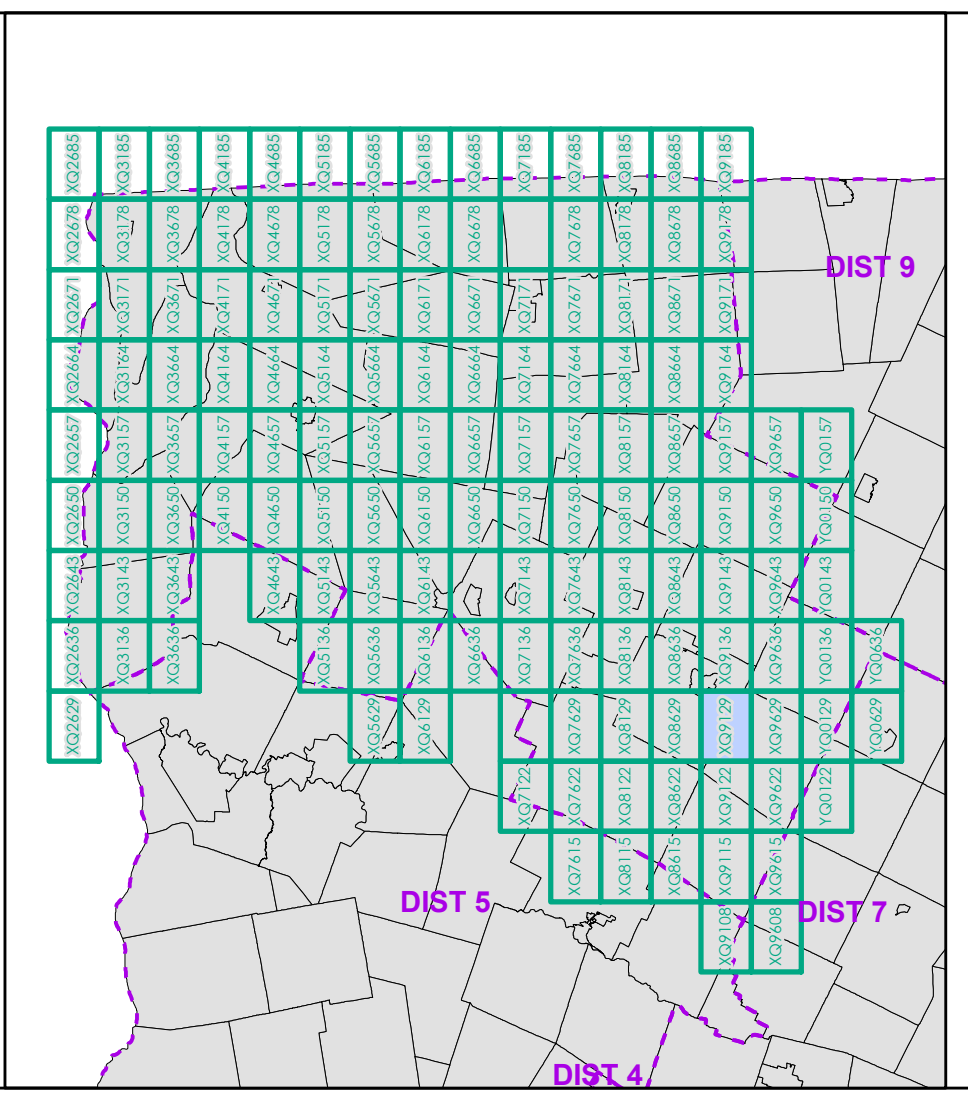
1,000 meter US National Grid
 North American Datum 1983
 Geodetic Reference System 80
 500-meter grid, Easting - Northing

Vermont State Plane Coordinate System
 North American Datum of 1983
 SPCS Zone Identifier: 4400
 Geodetic Reference System 80
 500-meter grid, Easting - Northing

Map generated: 11 August 2017

Contact information:
 Vermont Agency of Transportation, Mapping Section
 1 National Life Drive, Montpelier, VT 05633-5001
 Telephone: 802-828-2600

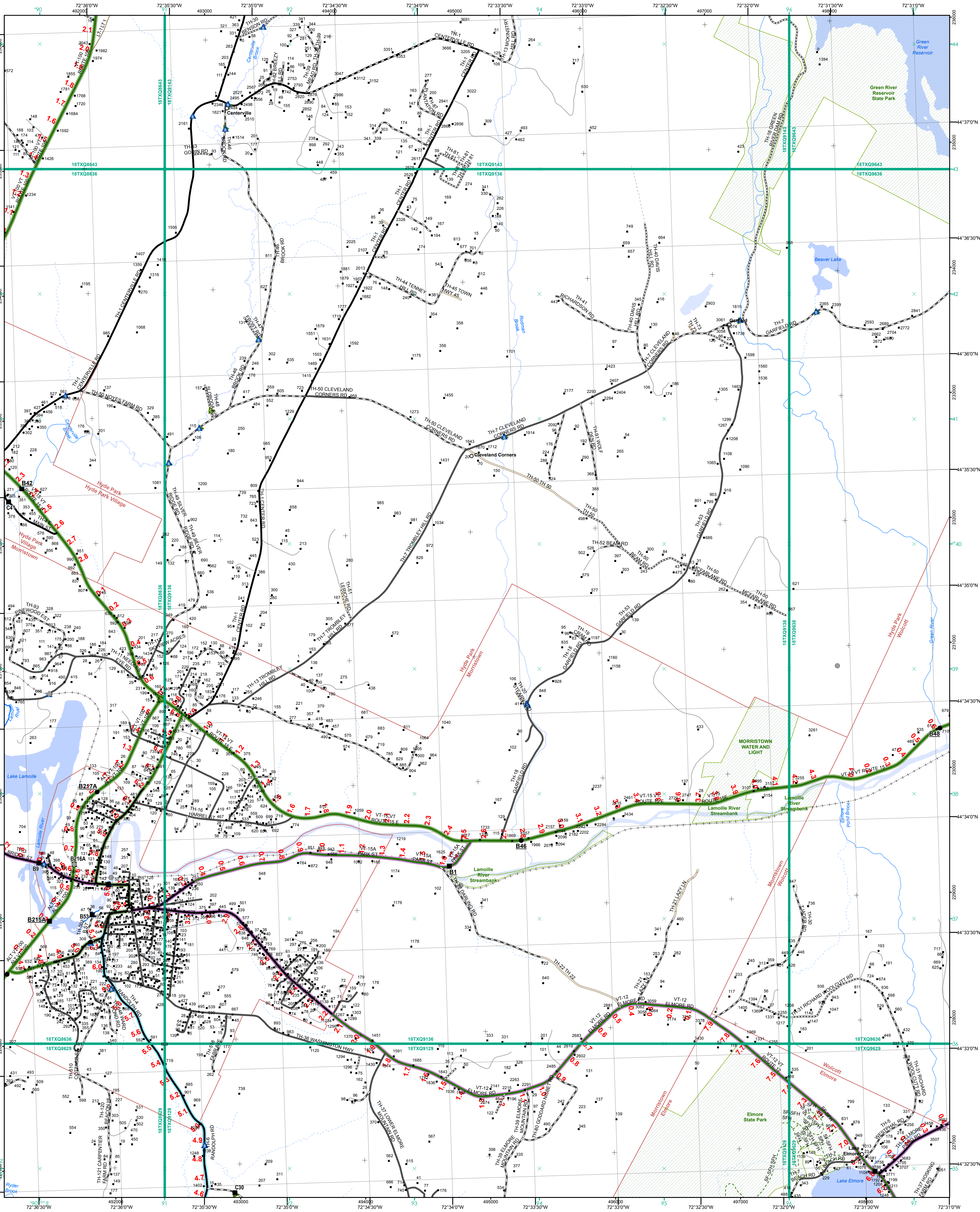
This map was funded in part through grants from the Federal Highway Administration, U.S. Department of Transportation. The representation of the authors expressed herein do not necessarily state or reflect those of the U.S. Department of Transportation.



0 0.2 0.4 0.6 0.8 Miles
 Scale 1:12,672 (printed size: 24 x 36 inches)

FIELD ASSESSMENT MAP SERIES
 USNG Page #: 18TXQ9129
 Sheet ID: QX9129
 District: 8

TOWNS INCLUDED ON SHEET
 Elmore
 Morrisville
 Morrisville Village
 Stowe
 Wolcott
 Worcester



Functional Class

- Interstate
- Interstate Ramp
- Divided U.S. Highway
- U.S. Highway Ramp
- U.S. Highway
- State Highway - Paved
- State Highway - Gravel
- State Highway Ramp - Paved
- Class 1 - Paved
- Class 2 - Paved
- Class 2 - Gravel
- Class 2 - Graded Earth
- Class 3 - Paved
- Class 3 - Graded Earth
- Class 3 - Unimproved / Primitive
- Class 4 - Paved
- Class 4 - Gravel
- Class 4 - Graded Earth
- Class 4 - Unimproved / Primitive
- Class 4 - Impassable or Untraveled
- National or State Forest Highway
- Legal Trail
- Unconfirmed Legal Trail
- Private
- Discontinued
- Winter Road Closure

Railroad

- Railroad
- Rail Trail
- Airport

Bridge-Culvert

- State/Town Bridge or Culvert Greater than 20'
- State Bridge or Culvert 6' - 20'
- Bike Path Structure
- Town Bridge 6' - 20'
- Town Culvert 6' - 20'
- VTtrans Maintenance District Office
- Named Lake-Pond
- Unnamed Lake-Pond
- Named River-Stream
- Unnamed River-Stream
- Public Land - State/Municipal
- Green Mountain National Forest
- District Boundary
- Town Boundary

2.2 Distance along linear referenced highway (route log measure)

B20 / C20 State Bridge or Culvert Identifier
B20 / C20 Town Bridge or Culvert Identifier

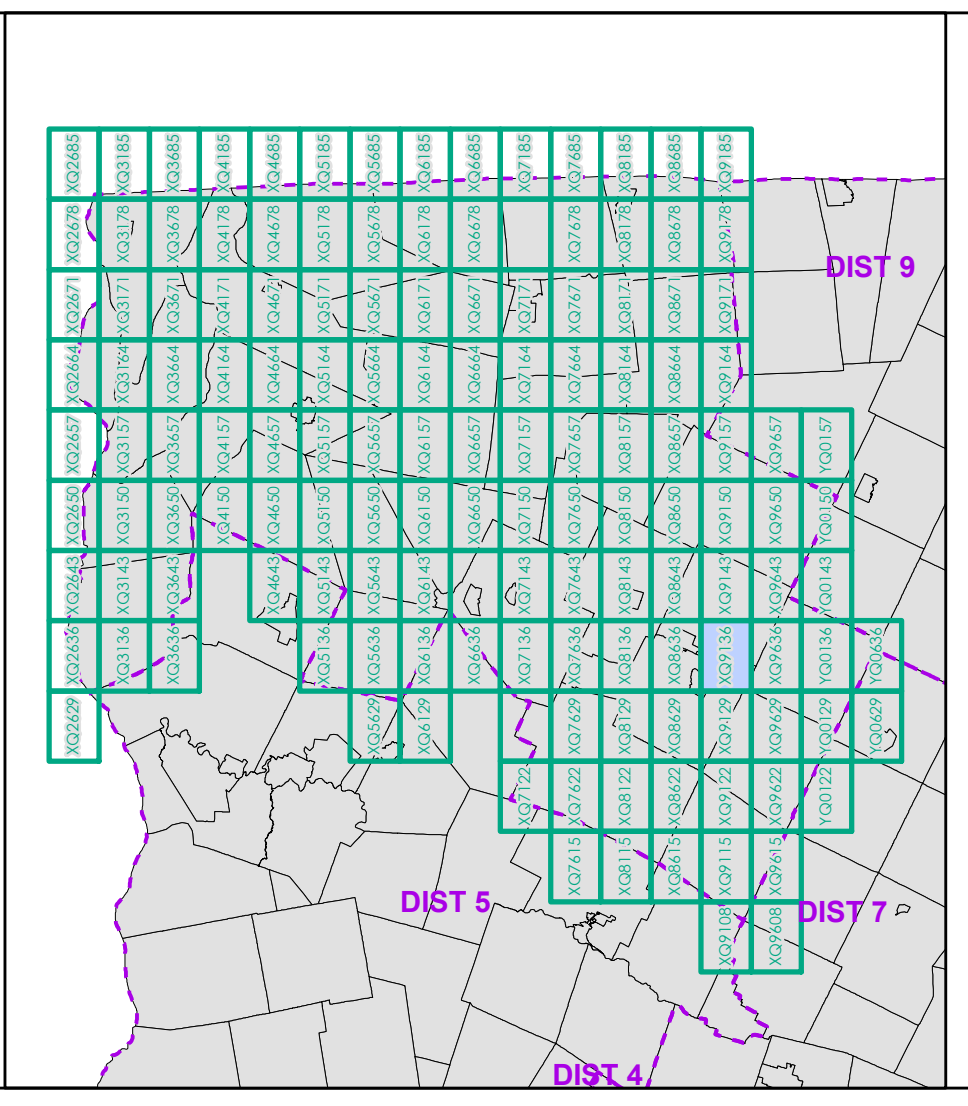
1,000 meter US National Grid
 North American Datum 1983
 Grid Zone Designation: 18T

Vermont State Plane Coordinate System
 North American Datum of 1983
 SPCS Zone Identifier: 4400
 Geodetic Reference System 80
 500-meter grid, Easting - Northing

Map generated: 11 August 2017

Contact information:
 Vermont Agency of Transportation, Mapping Section
 1 National Life Drive, Montpelier, VT 05633-5001
 Telephone: 802-828-2600

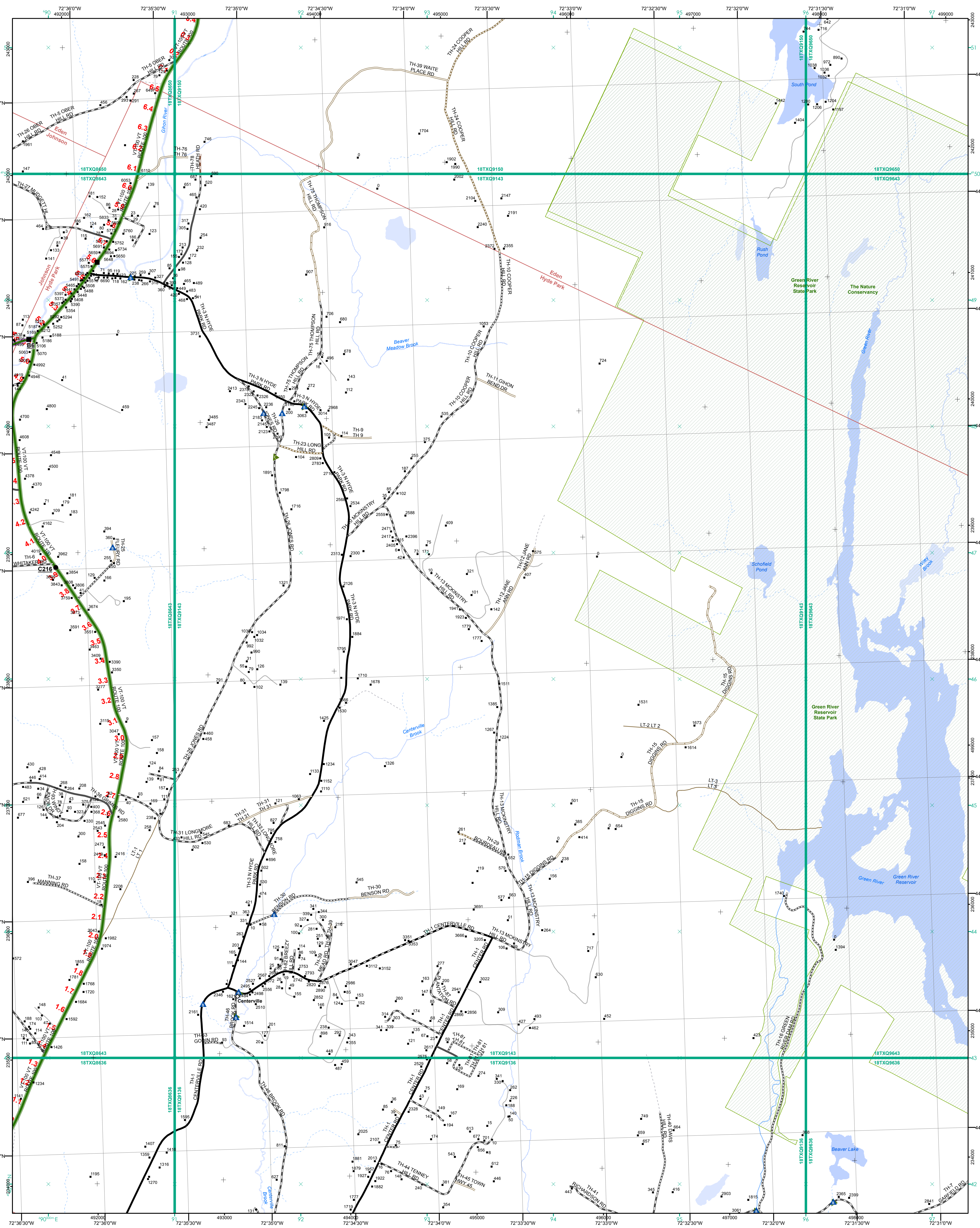
This map was funded in part through grants from the Federal Highway Administration, U.S. Department of Transportation. The representation of the authors expressed herein do not necessarily state or reflect those of the U.S. Department of Transportation.



0 0.2 0.4 0.6 0.8 Miles
 Scale 1:12,672 (printed size: 24 x 36 inches)

FIELD ASSESSMENT MAP SERIES
 USNG Page #: 18TXQ9136
 Sheet ID: QX9136
 District: 8

TOWNS INCLUDED ON SHEET
 Elmore
 Hyde Park
 Hyde Park Village
 Morristown
 Morrisville Village
 Wolcott



- Interstate
- Interstate Ramp
- Divided U.S. Highway
- U.S. Highway Ramp
- U.S. Highway
- State Highway - Paved
- State Highway - Gravel
- State Highway Ramp - Paved
- Class 1 - Paved
- Class 2 - Paved
- Class 2 - Gravel
- Class 2 - Graded Earth
- Class 3 - Paved
- Class 3 - Gravel
- Class 3 - Graded Earth
- Class 3 - Unimproved / Primitive
- Class 4 - Paved
- Class 4 - Gravel
- Class 4 - Graded Earth
- Class 4 - Unimproved / Primitive
- Class 4 - Impassable or Untraveled
- National or State Forest Highway
- Legal Trail
- Unconfirmed Legal Trail
- Private
- Discontinued
- Winter Road Closure

- Functional Class**
- 2 - Principal Arterial - Other Freeway
 - 3 - Principal Arterial - Other
 - 4 - Minor Arterial
 - 5 - Major Collector
 - 6 - Minor Collector
- Railroad**
- Railroad
 - Rail Trail
 - Airport
- Bridge-Culvert**
- State/Town Bridge or Culvert Greater than 20'
 - State Bridge or Culvert 6' - 20'
 - Bike Path Structure
 - Town Bridge 6' - 20'
 - Town Culvert 6' - 20'
 - VTtrans Maintenance District Office
- Named Lake-Pond**
- Named Lake-Pond
 - Unnamed Lake-Pond
- Named River-Stream**
- Named River-Stream
 - Unnamed River-Stream
- Public Land - State/Municipal**
- Green Mountain National Forest
 - District Boundary
 - Town Boundary

2.2 Distance along linear referenced highway (route log measure)

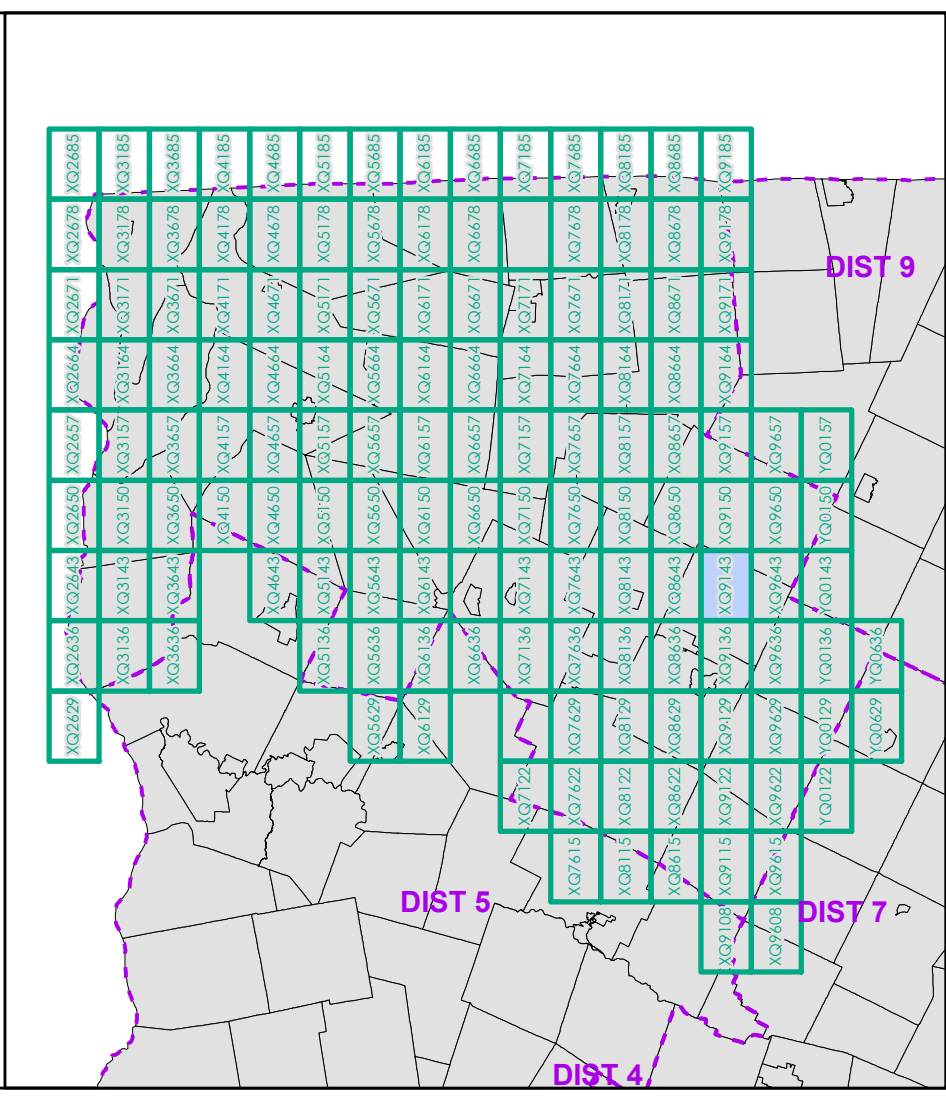
B20 / C20 State Bridge or Culvert Identifier
B20 / C20 Town Bridge or Culvert Identifier

1,000 meter US National Grid
 North American Datum 1983
 SPCS Zone Identifier: 4400
 Geodetic Reference System 80
 500-meter grid, Easting - Northing

Map generated: 11 August 2017

Contact information:
 Vermont Agency of Transportation, Mapping Section
 1 National Life Drive, Montpelier, VT 05633-5001
 Telephone: 802-828-2600

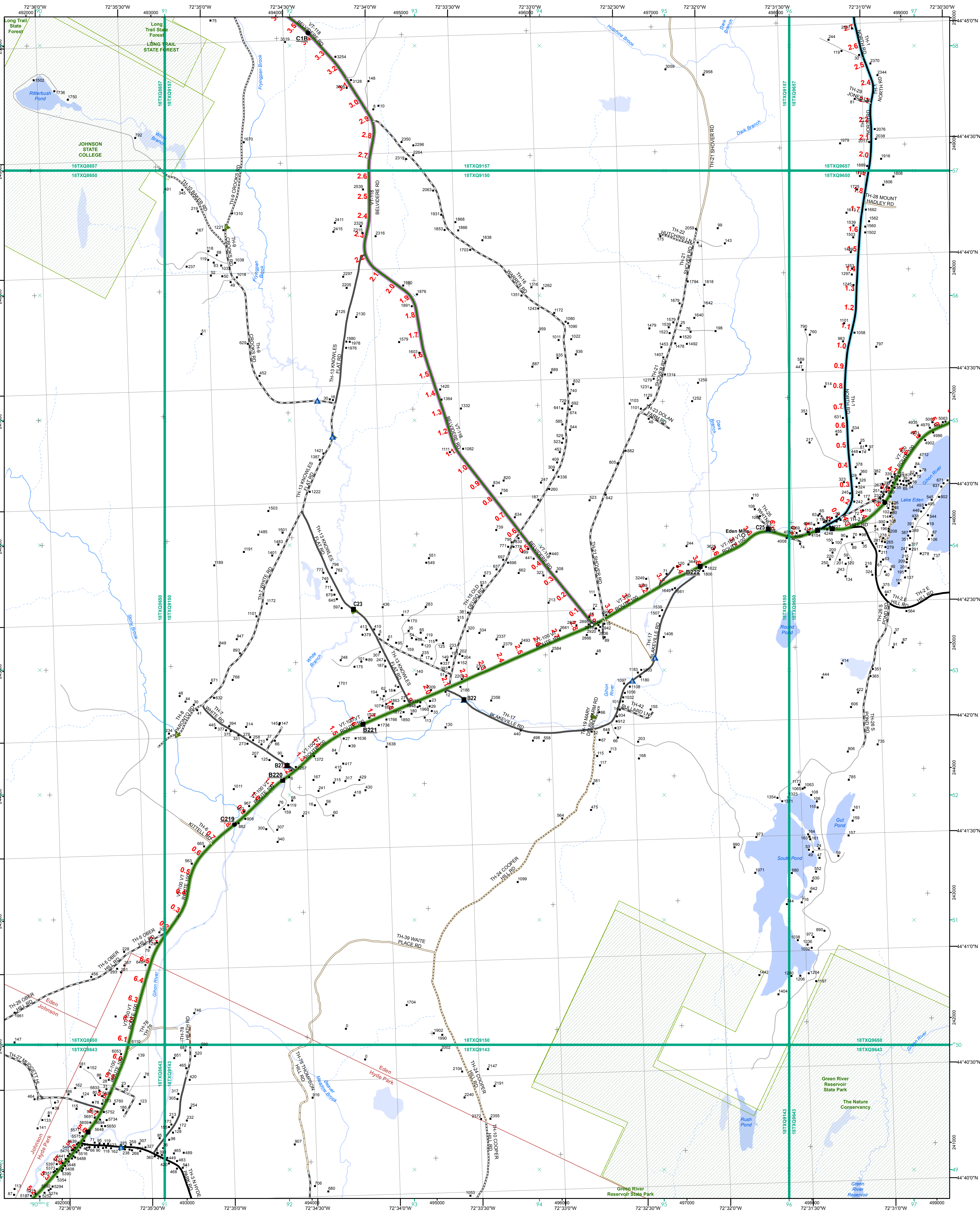
This map was funded in part through grants from the Federal Highway Administration, U.S. Department of Transportation. The representation of the authors expressed herein do not necessarily state or reflect those of the U.S. Department of Transportation.



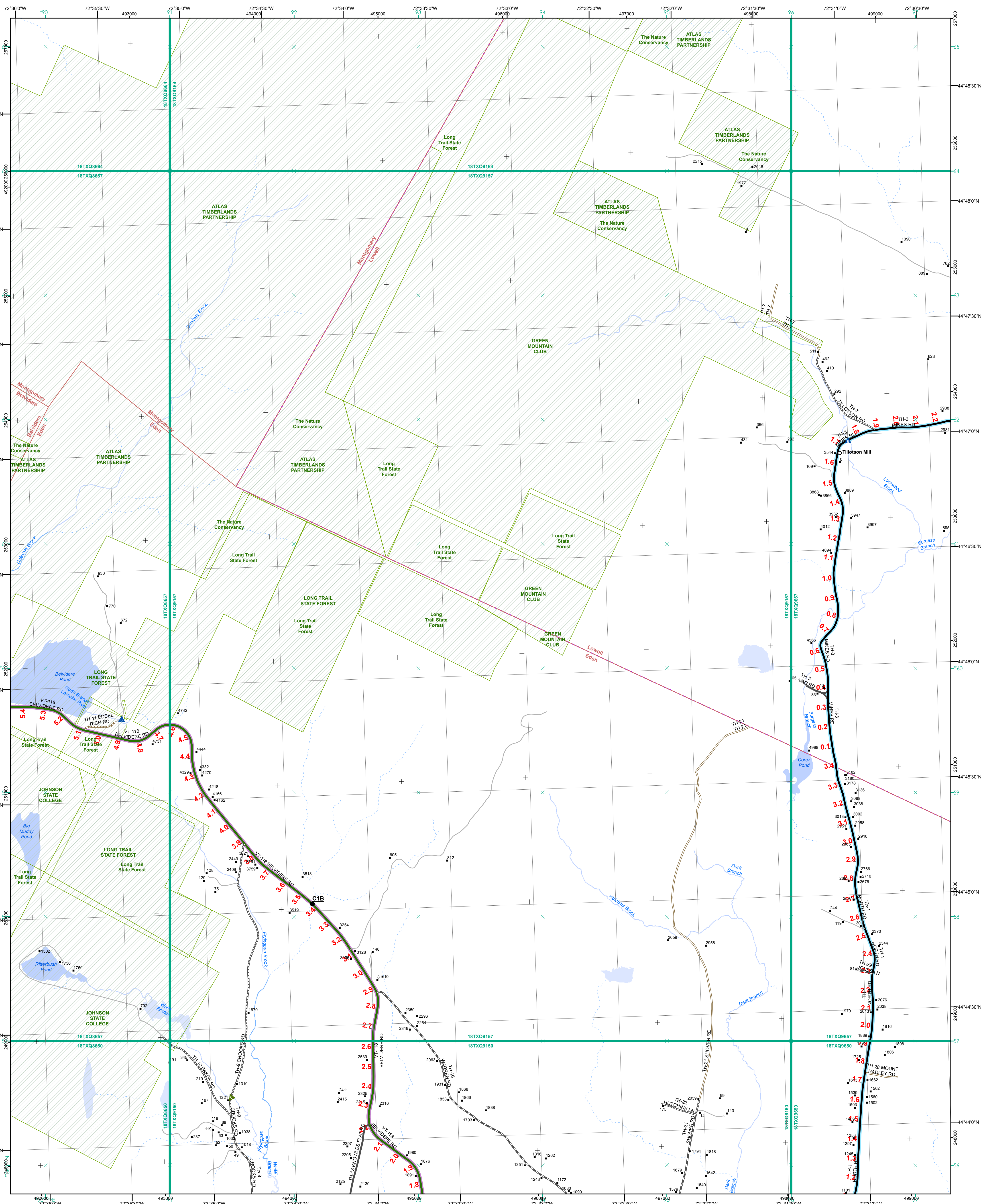
0 0.2 0.4 0.6 0.8 Miles
 Scale 1:12,672 (printed size: 24 x 36 inches)

FIELD ASSESSMENT MAP SERIES
 USNG Page #: **18TXQ9143**
 Sheet ID: **QX9143**
 District: **8**

TOWNS INCLUDED ON SHEET
 Eden
 Hyde Park
 Hyde Park Village
 Johnson



<ul style="list-style-type: none"> Interstate Interstate Ramp Divided U.S. Highway U.S. Highway Ramp U.S. Highway State Highway - Paved State Highway - Gravel State Highway Ramp - Paved Class 1 - Paved Class 2 - Paved Class 3 - Paved Class 3 - Graded Earth Class 3 - Unimproved / Primitive Class 4 - Paved Class 4 - Gravel Class 4 - Graded Earth Class 4 - Unimproved / Primitive Class 4 - Impassable or Untraveled National or State Forest Highway Legal Trail Unconfirmed Legal Trail Private Discontinued Winter Road Closure 	<p>Functional Class</p> <ul style="list-style-type: none"> 2 - Principal Arterial - Other Freeway 3 - Principal Arterial - Other 4 - Minor Arterial 5 - Major Collector 6 - Minor Collector <p>Railroad</p> <ul style="list-style-type: none"> Railroad Rail Trail Airport <p>Bridge-Culvert</p> <ul style="list-style-type: none"> State/Town Bridge or Culvert Greater than 20' State Bridge or Culvert 6' - 20' Bike Path Structure Town Bridge 6' - 20' Town Culvert 6' - 20' VT Trans Maintenance District Office <p>Other Features</p> <ul style="list-style-type: none"> Named Lake-Pond Unnamed Lake-Pond Named River-Stream Unnamed River-Stream Public Land - State/Municipal Green Mountain National Forest District Boundary Town Boundary 	<p>2.2 Distance along linear referenced highway (route log measure)</p> <p>B20 / C20 State Bridge or Culvert Identifier B20 / C20 Town Bridge or Culvert Identifier</p> <p>1,000 meter US National Grid North American Datum 1983 Geoid Zone Designation: 18T</p> <p>Vermont State Plane Coordinate System North American Datum of 1983 SPCS Zone Identifier: 4400 Geoidic Reference System 80 500-meter grid, Easting - Northing</p> <p>Map generated: 11 August 2017</p> <p>Contact information: Vermont Agency of Transportation, Mapping Section 1 National Life Drive, Montpelier, VT 05633-5001 Telephone: 802-828-2600</p> <p>This map was funded in part through grants from the Federal Highway Administration, U.S. Department of Transportation. The representation of the authors expressed herein do not necessarily state or reflect those of the U. S. Department of Transportation.</p>	<p>0 0.2 0.4 0.6 0.8 Miles</p> <p>Scale 1:12,672 (printed size: 24 x 36 inches)</p> <p>FIELD ASSESSMENT MAP SERIES USNG Page #: 18TXQ9150 Sheet ID: QX9150 District: 8</p> <p>TOWNS INCLUDED ON SHEET Eden Hyde Park Johnson</p>
---	--	--	--



- Functional Class**
- Interstate
 - Interstate Ramp
 - Divided U.S. Highway
 - U.S. Highway Ramp
 - U.S. Highway
 - State Highway - Paved
 - State Highway - Gravel
 - State Highway Ramp - Paved
 - Class 1 - Paved
 - Class 2 - Paved
 - Class 2 - Gravel
 - Class 2 - Graded Earth
 - Class 3 - Paved
 - Class 3 - Graded Earth
 - Class 3 - Unimproved / Primitive
 - Class 4 - Paved
 - Class 4 - Gravel
 - Class 4 - Graded Earth
 - Class 4 - Unimproved / Primitive
 - Class 4 - Impassable or Untraveled
 - National or State Forest Highway
 - Legal Trail
 - Unconfirmed Legal Trail
 - Private
 - Discontinued
 - Winter Road Closure
- Railroad**
- Railroad
 - Rail Trail
 - Airport
- Bridge-Culvert**
- State/Town Bridge or Culvert Greater than 20'
 - State Bridge or Culvert 6' - 20'
 - Bike Path Structure
 - Town Bridge 6' - 20'
 - Town Culvert 6' - 20'
 - VTtrans Maintenance District Office
- Other Features**
- Named Lake-Pond
 - Unnamed Lake-Pond
 - Named River-Stream
 - Unnamed River-Stream
 - Public Land - State/Municipal
 - Green Mountain National Forest
 - District Boundary
 - Town Boundary

2.2 Distance along linear referenced highway (route log measure)

B20 / C20 State Bridge or Culvert Identifier
B20 / C20 Town Bridge or Culvert Identifier

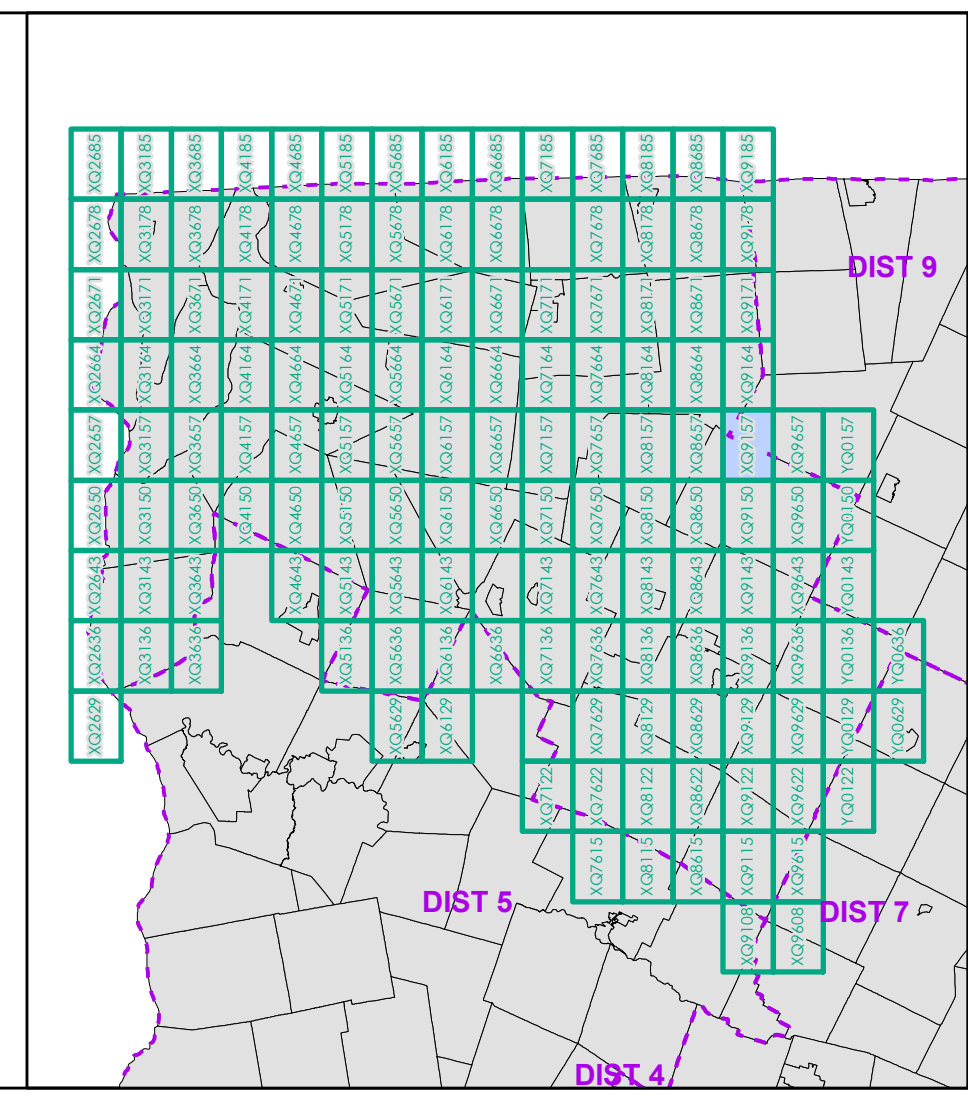
1,000 meter US National Grid
 North American Datum 1983
 Grid Zone Designation: 18T

Vermont State Plane Coordinate System
 North American Datum of 1983
 SPCS Zone Identifier: 4400
 Geodetic Reference System 80
 500-meter grid, Easting - Northing

Map generated: 11 August 2017

Contact information:
 Vermont Agency of Transportation, Mapping Section
 1 National Life Drive, Montpelier, VT 05633-5001
 Telephone: 802-828-2600

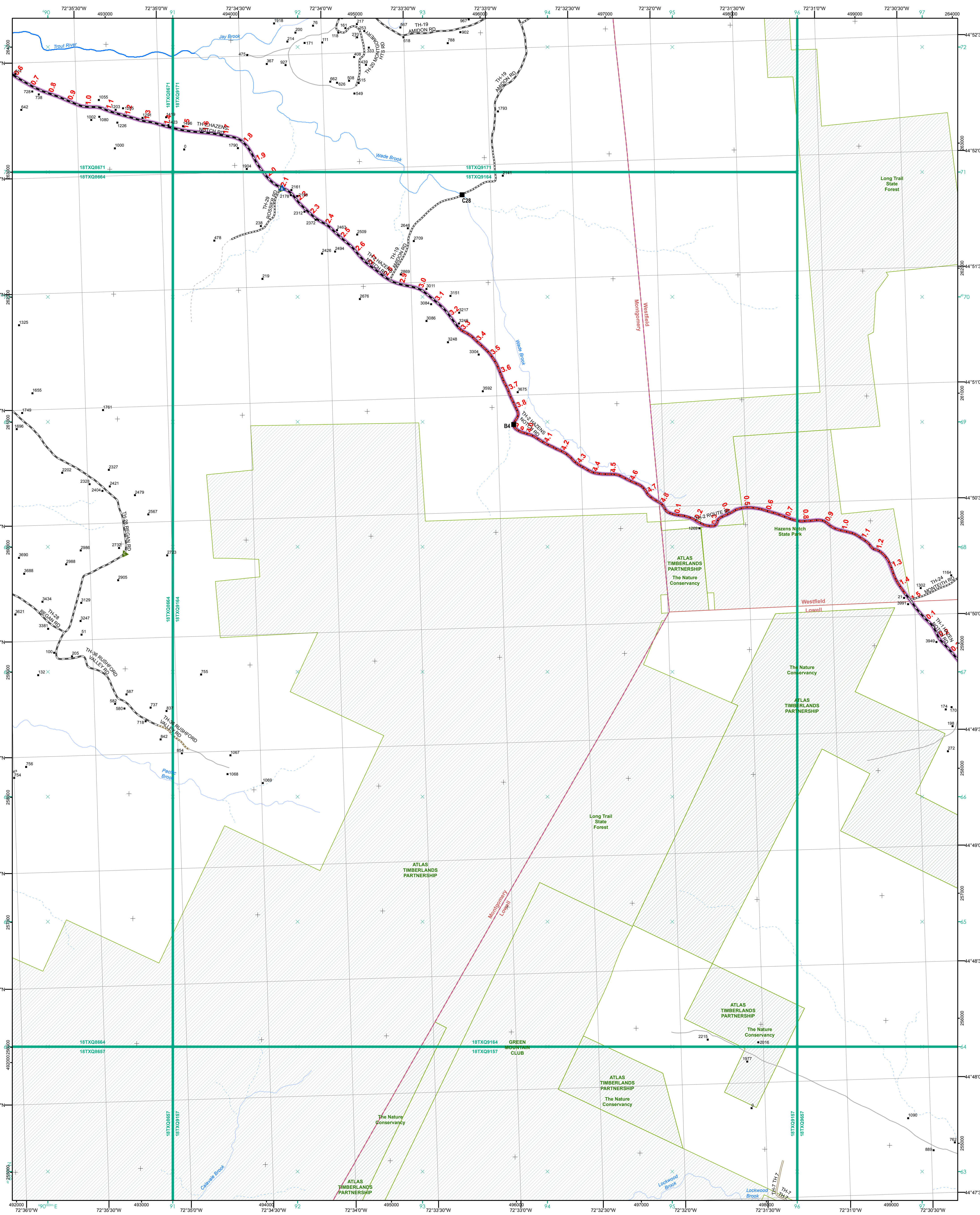
This map was funded in part through grants from the Federal Highway Administration, U.S. Department of Transportation. The representation of the authors expressed herein do not necessarily state or reflect those of the U.S. Department of Transportation.



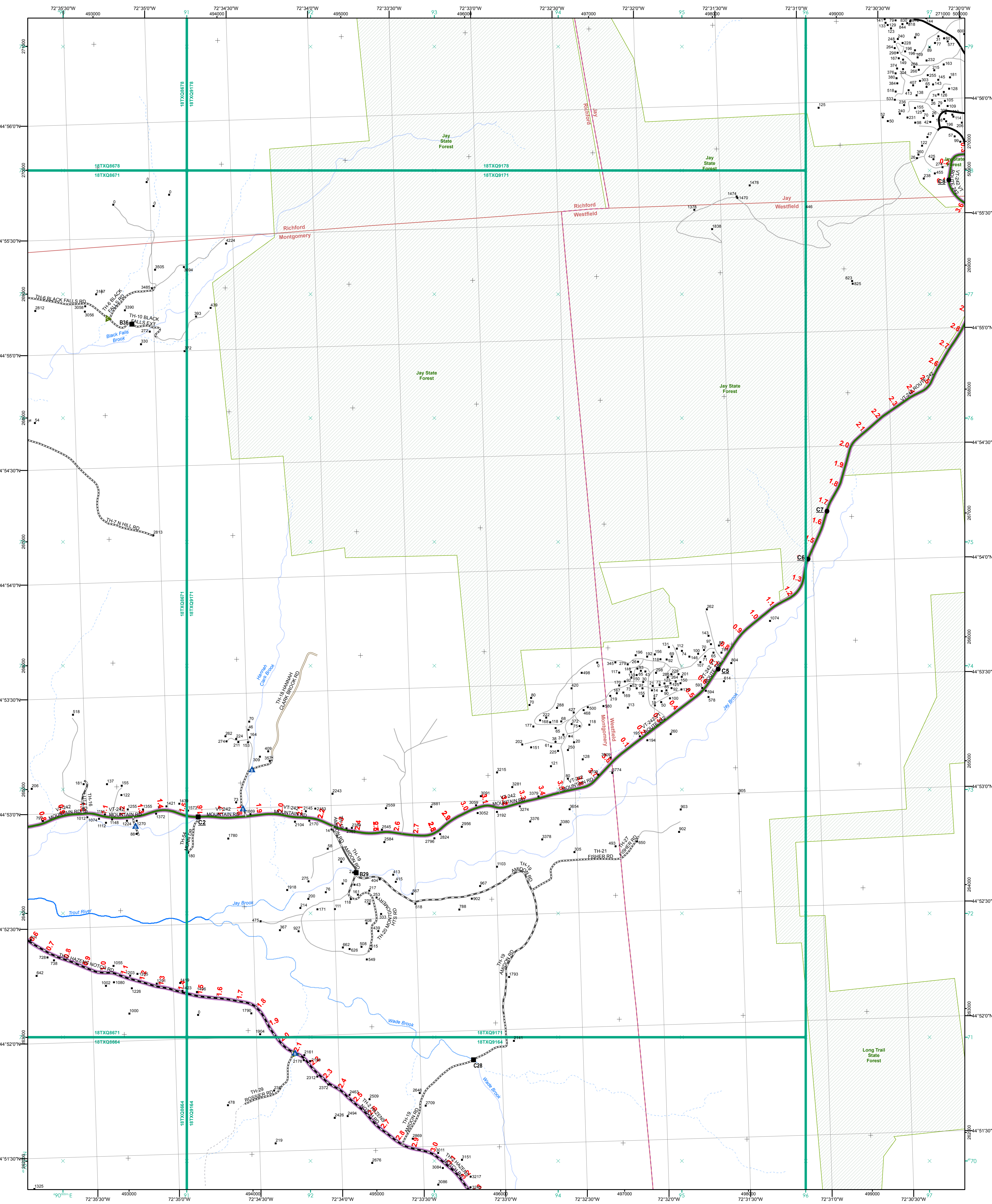
0 0.2 0.4 0.6 0.8 Miles
 Scale 1:12,672 (printed size: 24 x 36 inches)

FIELD ASSESSMENT MAP SERIES
 USNG Page #: 18TXQ9157
 Sheet ID: QX9157
 District: 8

TOWNS INCLUDED ON SHEET
 Belvidere
 Eden
 Lowell
 Montgomery



<ul style="list-style-type: none"> Interstate Interstate Ramp Divided U.S. Highway U.S. Highway Ramp U.S. Highway State Highway - Paved State Highway - Gravel State Highway Ramp - Paved Class 1 - Paved Class 2 - Paved Class 2 - Gravel Class 2 - Graded Earth Class 3 - Paved Class 3 - Gravel Class 3 - Graded Earth Class 3 - Unimproved / Primitive Class 4 - Paved Class 4 - Gravel Class 4 - Graded Earth Class 4 - Unimproved / Primitive Class 4 - Impassable or Untraveled National or State Forest Highway Legal Trail Unconfirmed Legal Trail Private Discontinued Winter Road Closure 	<p>Functional Class</p> <ul style="list-style-type: none"> 2 - Principal Arterial - Other Freeway 3 - Principal Arterial - Other 4 - Minor Arterial 5 - Major Collector 6 - Minor Collector <p>Railroad</p> <ul style="list-style-type: none"> Railroad Rail Trail Airport <p>Bridge-Culvert</p> <ul style="list-style-type: none"> State/Town Bridge or Culvert Greater than 20' State Bridge or Culvert 6' - 20' Bike Path Structure Town Bridge 6' - 20' Town Culvert 6' - 20' VT Trans Maintenance District Office Named Lake-Pond Unnamed Lake-Pond Named River-Stream Unnamed River-Stream Public Land - State/Municipal Green Mountain National Forest District Boundary Town Boundary 	<p>2.2 Distance along linear referenced highway (route log measure)</p> <p>B20 / C20 State Bridge or Culvert Identifier B20 / C20 Town Bridge or Culvert Identifier</p> <p>1,000 meter US National Grid North American Datum 1983 SPCS Zone Identifier: 4400 Geodetic Reference System 80 500-meter grid, Easting - Northing</p> <p>Vermont State Plane Coordinate System North American Datum of 1983 SPCS Zone Identifier: 4400 Geodetic Reference System 80 500-meter grid, Easting - Northing</p> <p>Map generated: 11 August 2017</p> <p>Contact information: Vermont Agency of Transportation, Mapping Section 1 National Life Drive, Montpelier, VT 05633-5001 Telephone: 802-828-2600</p> <p>This map was funded in part through grants from the Federal Highway Administration, U.S. Department of Transportation. The representation of the authors expressed herein do not necessarily state or reflect those of the U.S. Department of Transportation.</p>	<p>0 0.2 0.4 0.6 0.8 Miles</p> <p>Scale 1:12,672 (printed size: 24 x 36 inches)</p> <p>FIELD ASSESSMENT MAP SERIES</p> <p>USNG Page #: 18TXQ9164 Sheet ID: QX9164 District: 8</p> <p>TOWNS INCLUDED ON SHEET</p> <p>Lowell Montgomery Westfield</p>
---	--	--	---



- | | |
|---|--|
| <ul style="list-style-type: none"> Interstate Interstate Ramp Divided U.S. Highway U.S. Highway Ramp U.S. Highway State Highway - Paved State Highway - Gravel State Highway Ramp - Paved Class 1 - Paved Class 2 - Paved Class 2 - Graded Earth Class 3 - Paved Class 3 - Graded Earth Class 3 - Unimproved / Primitive Class 4 - Paved Class 4 - Gravel Class 4 - Graded Earth Class 4 - Unimproved / Primitive Class 4 - Impassable or Untraveled National or State Forest Highway Legal Trail Unconfirmed Legal Trail Private Discontinued Winter Road Closure | <p>Functional Class</p> <ul style="list-style-type: none"> 2 - Principal Arterial - Other Freeway 3 - Principal Arterial - Other 4 - Minor Arterial 5 - Major Collector 6 - Minor Collector <p>Railroad</p> <ul style="list-style-type: none"> Railroad Rail Trail Airport <p>Bridge-Culvert</p> <ul style="list-style-type: none"> State/Town Bridge or Culvert Greater than 20' State Bridge or Culvert 6' - 20' Bike Path Structure Town Bridge 6' - 20' Town Culvert 6' - 20' VT Trans Maintenance District Office Named Lake-Pond Unnamed Lake-Pond Named River-Stream Unnamed River-Stream Public Land - State/Municipal Green Mountain National Forest District Boundary Town Boundary |
|---|--|

2.2 Distance along linear referenced highway (route log measure)

B20 / C20 State Bridge or Culvert Identifier
 B20 / C20 Town Bridge or Culvert Identifier

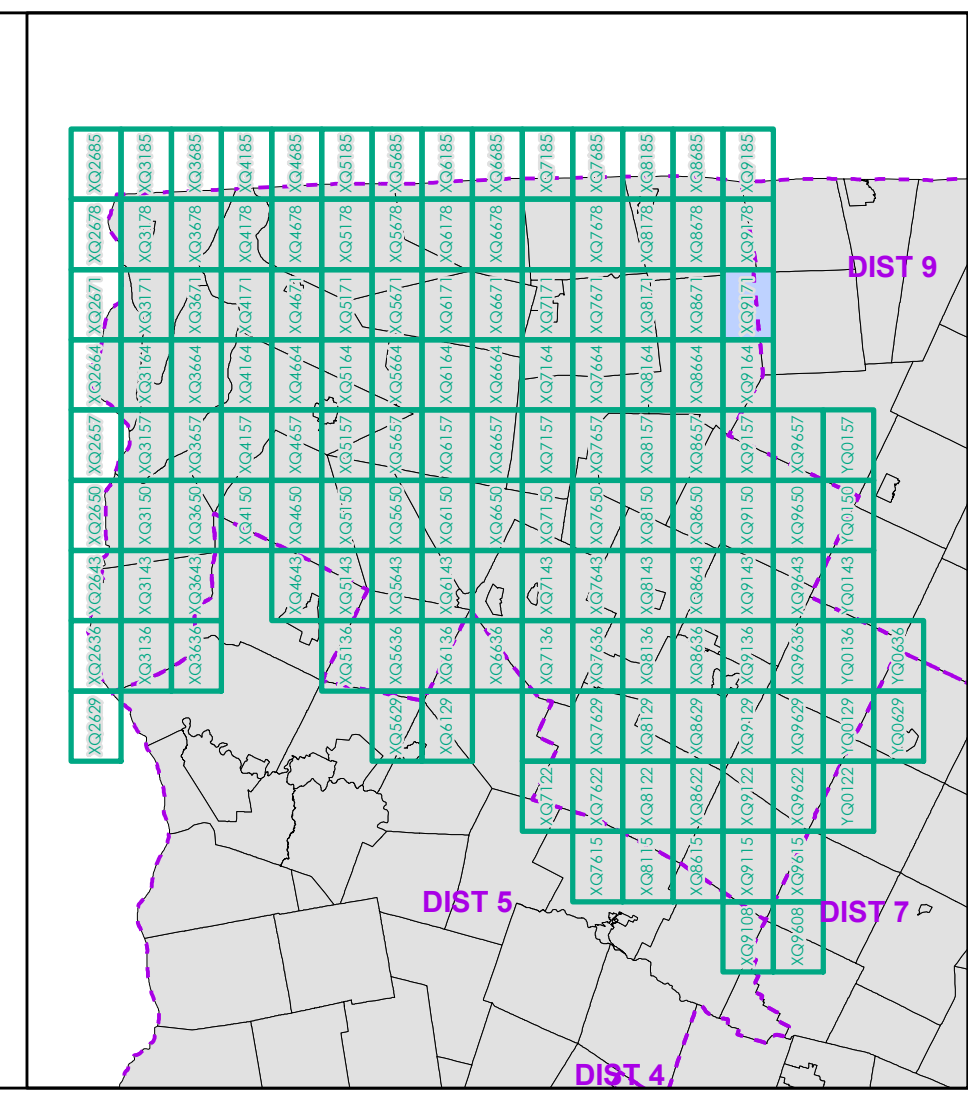
1,000 meter US National Grid
 North American Datum 1983
 SPCS Zone Identifier: 4400
 Geoidetic Reference System 80
 500-meter grid, Easting - Northing

Vermont State Plane Coordinate System
 North American Datum of 1983
 SPCS Zone Identifier: 4400
 Geoidetic Reference System 80
 500-meter grid, Easting - Northing

Map generated: 11 August 2017

Contact information:
 Vermont Agency of Transportation, Mapping Section
 1 National Life Drive, Montpelier, VT 05633-5001
 Telephone: 802-828-2600

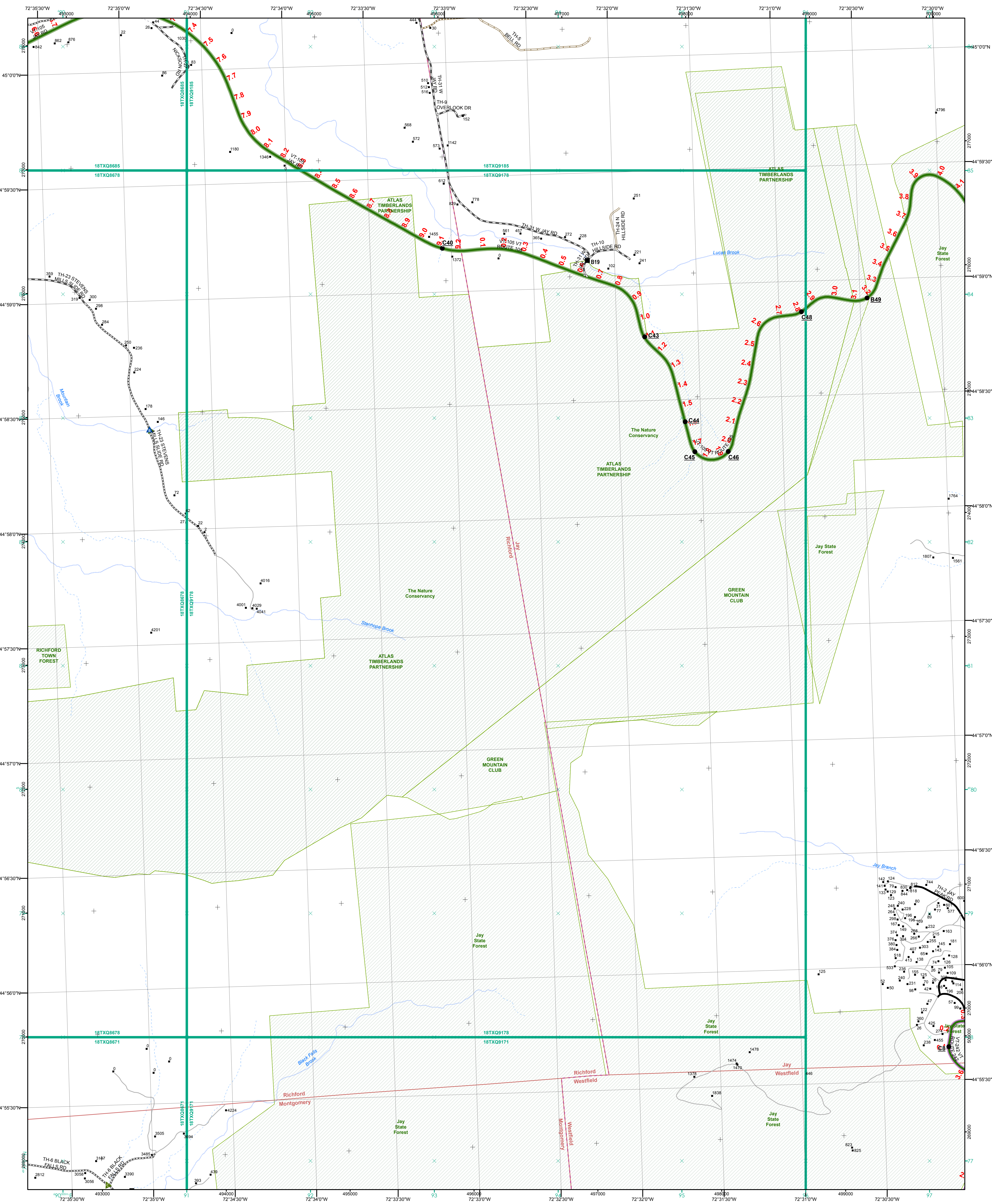
This map was funded in part through grants from the Federal Highway Administration, U.S. Department of Transportation. The representation of the authors expressed herein do not necessarily state or reflect those of the U.S. Department of Transportation.



0 0.2 0.4 0.6 0.8 Miles
 Scale 1:12,672 (printed size: 24 x 36 inches)

FIELD ASSESSMENT MAP SERIES
 USNG Page #: 18TXQ9171
 Sheet ID: QX9171
 District: 8

TOWNS INCLUDED ON SHEET
 Jay
 Montgomery
 Richford
 Westfield



- Functional Class**
- Interstate
 - Interstate Ramp
 - Divided U.S. Highway
 - U.S. Highway Ramp
 - U.S. Highway
 - State Highway - Paved
 - State Highway - Gravel
 - State Highway Ramp - Paved
 - Class 1 - Paved
 - Class 2 - Paved
 - Class 2 - Gravel
 - Class 2 - Graded Earth
 - Class 3 - Paved
 - Class 3 - Gravel
 - Class 3 - Graded Earth
 - Class 3 - Unimproved / Primitive
 - Class 4 - Paved
 - Class 4 - Gravel
 - Class 4 - Graded Earth
 - Class 4 - Unimproved / Primitive
 - Class 4 - Impassable or Untraveled
 - National or State Forest Highway
 - Legal Trail
 - Unconformed Legal Trail
 - Private
 - Discontinued
 - Winter Road Closure
- Railroad**
- Railroad
 - Rail Trail
 - Airport
- Bridge-Culvert**
- State/Town Bridge or Culvert Greater than 20'
 - State Bridge or Culvert 6' - 20'
 - Bike Path Structure
 - Town Bridge 6' - 20'
 - Town Culvert 6' - 20'
 - VTrans Maintenance District Office
- Other**
- Named Lake-Pond
 - Unnamed Lake-Pond
 - Named River-Stream
 - Unnamed River-Stream
 - Public Land - State/Municipal
 - Green Mountain National Forest
 - District Boundary
 - Town Boundary

2.2 Distance along linear referenced highway (route log measure)

B20 / C20 State Bridge or Culvert Identifier
B20 / C20 Town Bridge or Culvert Identifier

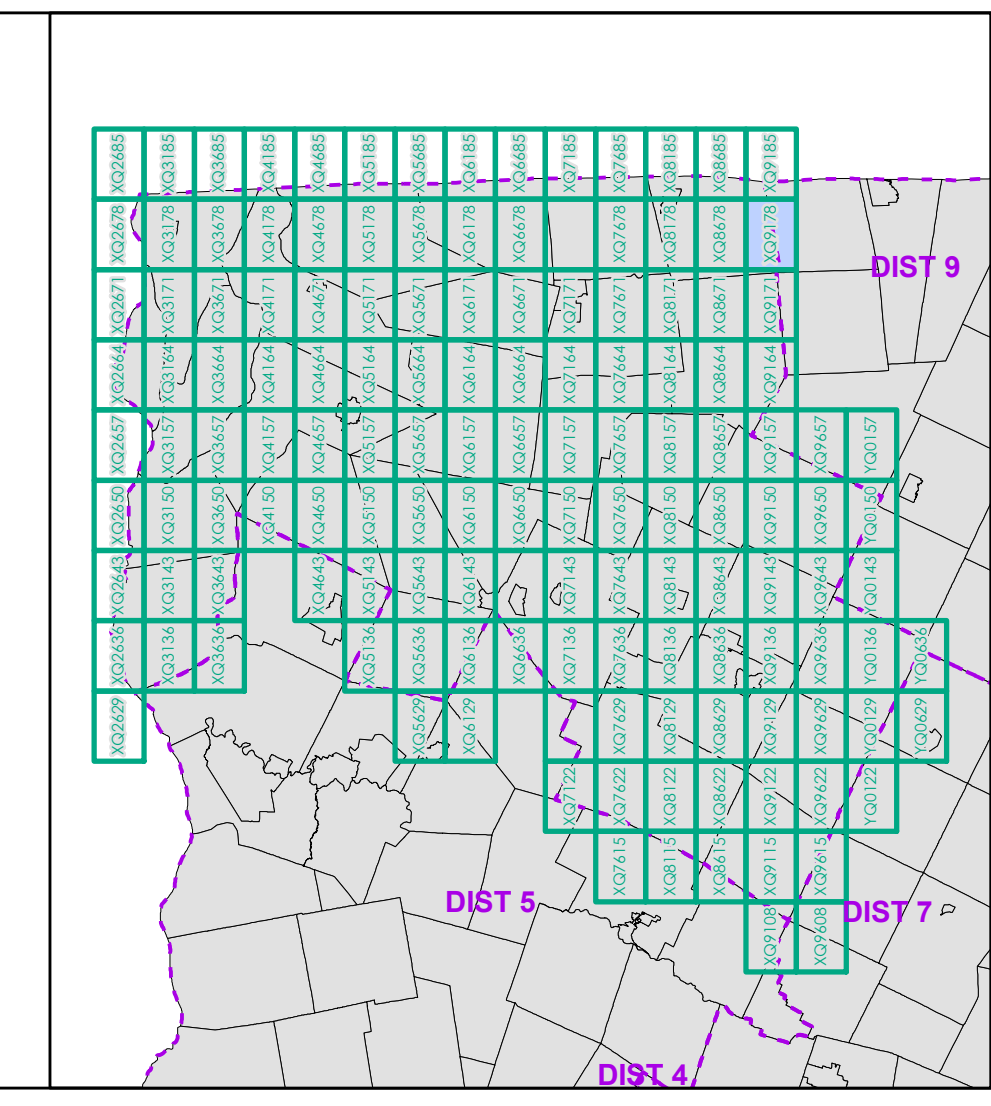
1,000 meter US National Grid
 North American Datum 1983
 SPCS Zone Identifier: 4400
 Geodetic Reference System 80
 500-meter grid, Easting - Northing

Vermont State Plane Coordinate System
 North American Datum of 1983
 SPCS Zone Identifier: 4400
 Geodetic Reference System 80
 500-meter grid, Easting - Northing

Map generated: 11 August 2017

Contact information:
 Vermont Agency of Transportation, Mapping Section
 1 National Life Drive, Montpelier, VT 05633-5001
 Telephone: 802-828-2600

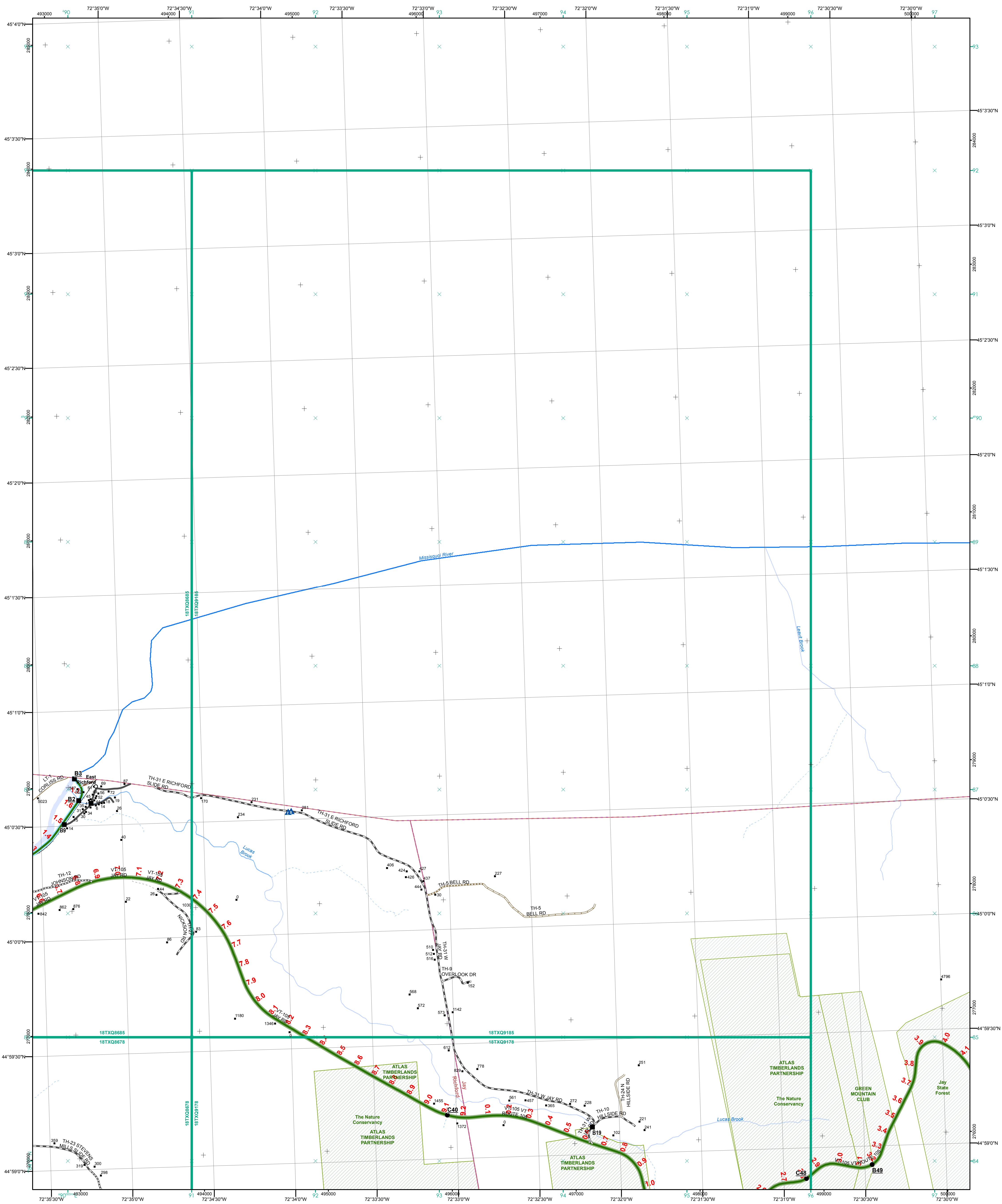
This map was funded in part through grants from the Federal Highway Administration, U.S. Department of Transportation. The representation of the authors expressed herein do not necessarily state or reflect those of the U.S. Department of Transportation.



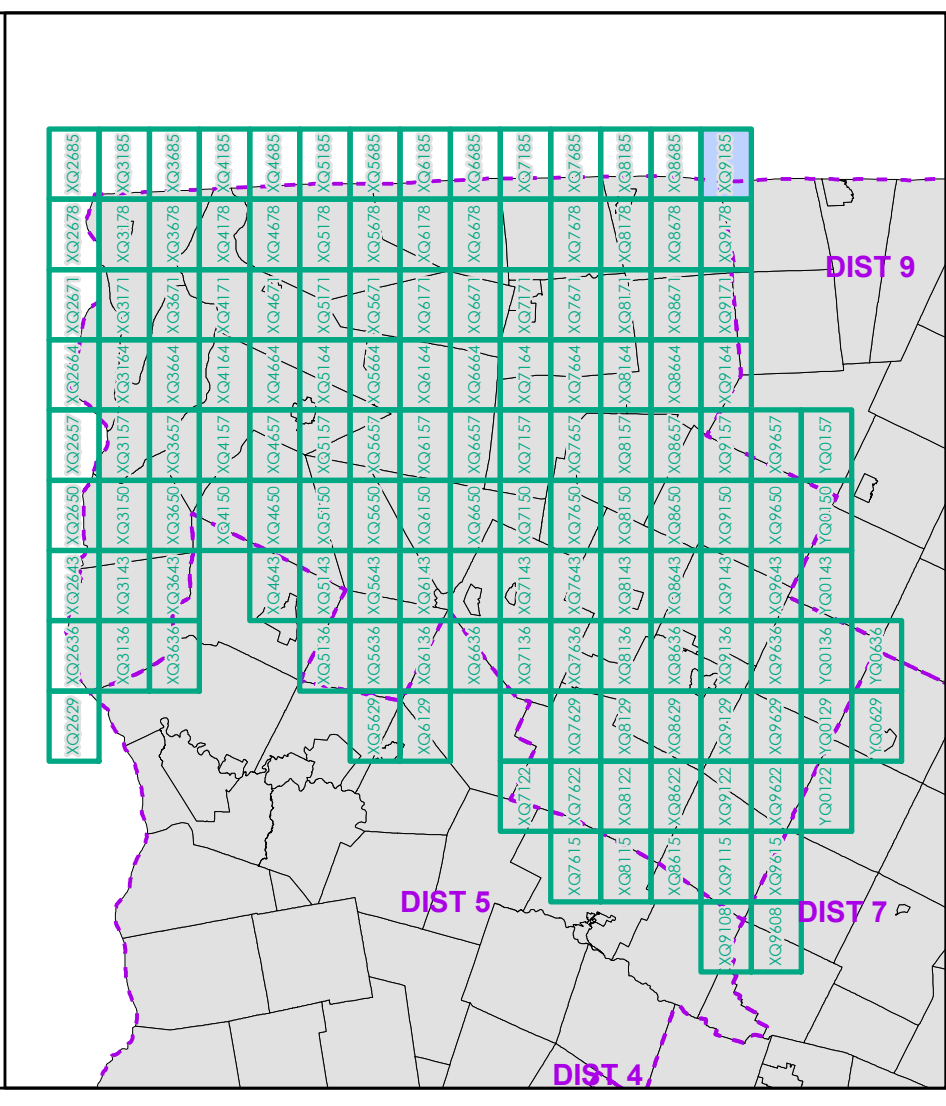
0 0.2 0.4 0.6 0.8 Miles
 Scale 1:12,672 (printed size: 24 x 36 inches)

FIELD ASSESSMENT MAP SERIES
 USNG Page #: 18TXQ9178
 Sheet ID: QX9178
 District: 8

TOWNS INCLUDED ON SHEET
 Jay
 Montgomery
 Richford
 Westfield



<ul style="list-style-type: none"> Interstate Interstate Ramp Divided U.S. Highway U.S. Highway Ramp U.S. Highway State Highway - Paved State Highway - Gravel State Highway Ramp - Paved Class 1 - Paved Class 2 - Paved Class 2 - Gravel Class 2 - Graded Earth Class 3 - Paved Class 3 - Gravel Class 3 - Graded Earth Class 3 - Unimproved / Primitive Class 4 - Paved Class 4 - Gravel Class 4 - Graded Earth Class 4 - Unimproved / Primitive Class 4 - Impassable or Untraveled National or State Forest Highway Legal Trail Unconfirmed Legal Trail Private Discontinued Winter Road Closure 	<p>Functional Class</p> <ul style="list-style-type: none"> 2 - Principal Arterial - Other Freeway 3 - Principal Arterial - Other 4 - Minor Arterial 5 - Major Collector 6 - Minor Collector <p>Railroad</p> <ul style="list-style-type: none"> Railroad Rail Trail Airport <p>Bridge-Culvert</p> <ul style="list-style-type: none"> State/Town Bridge or Culvert Greater than 20' State Bridge or Culvert 6' - 20' Bike Path Structure Town Bridge 6' - 20' Town Culvert 6' - 20' VT Trans Maintenance District Office Named Lake-Pond Unnamed Lake-Pond Named River-Stream Unnamed River-Stream Public Land - State/Municipal Green Mountain National Forest District Boundary Town Boundary 	<p>2.2 Distance along linear referenced highway (route log measure)</p> <p>B20 / C20 State Bridge or Culvert Identifier B20 / C20 Town Bridge or Culvert Identifier</p> <p>1,000 meter US National Grid North American Datum 1983 SPCS Zone Identifier: 4400 Geodetic Reference System 80 500-meter grid, Easting - Northing</p> <p>Map generated: 11 August 2017</p> <p>Contact information: Vermont Agency of Transportation, Mapping Section 1 National Life Drive, Montpelier, VT 05633-5001 Telephone: 802-828-2600</p> <p>This map was funded in part through grants from the Federal Highway Administration, U.S. Department of Transportation. The representation of the authors expressed herein do not necessarily state or reflect those of the U.S. Department of Transportation.</p>
--	--	--



0 0.2 0.4 0.6 0.8 Miles

Scale 1:12,672 (printed size: 24 x 36 inches)

FIELD ASSESSMENT MAP SERIES

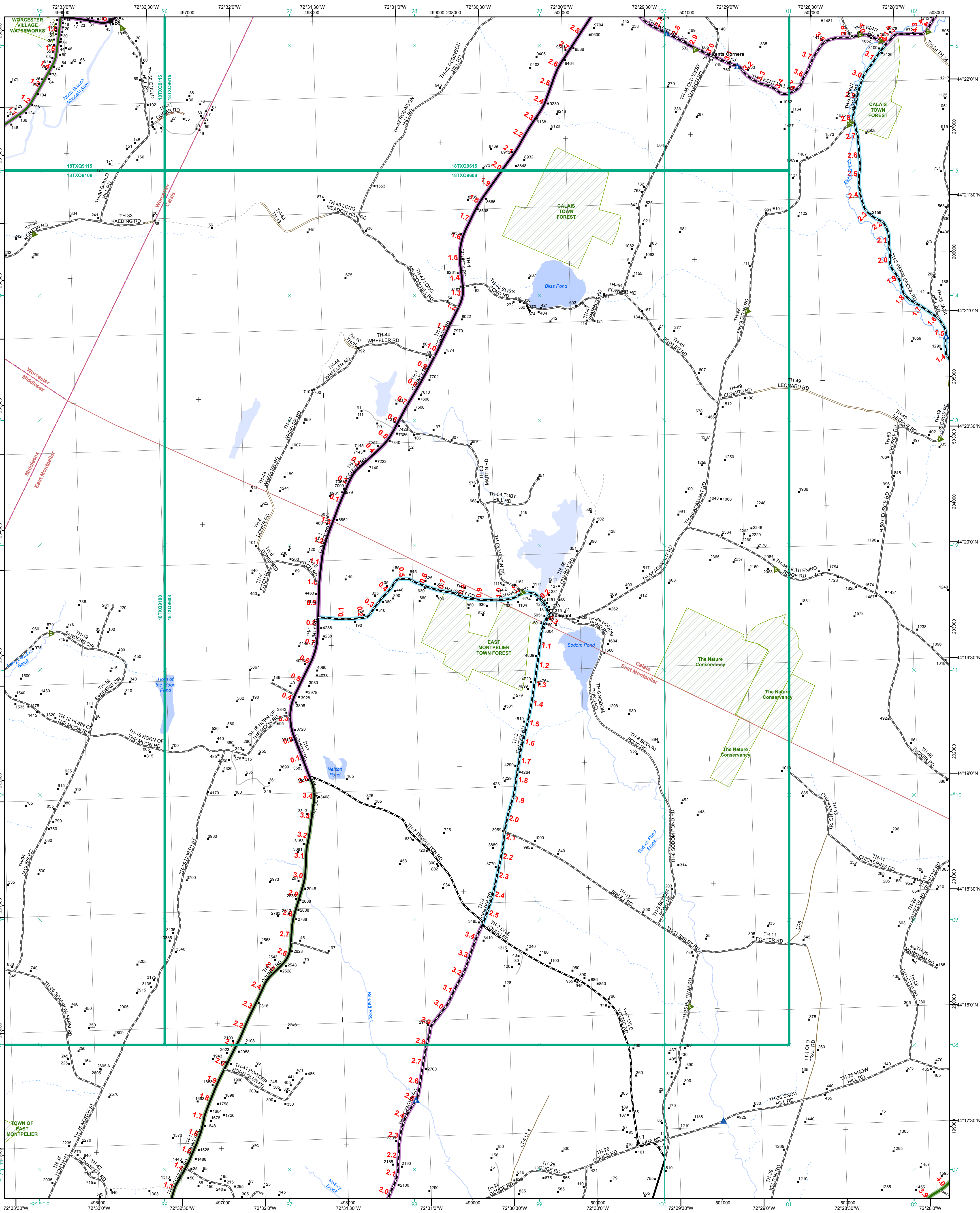
USNG Page #: **18TXQ9185**

Sheet ID: **QX9185**

District: **8**

TOWNS INCLUDED ON SHEET

Jay
 Richford



- Functional Class**
 - Interstate
 - Interstate Ramp
 - Divided U.S. Highway
 - U.S. Highway Ramp
 - U.S. Highway
 - State Highway - Paved
 - State Highway - Gravel
 - State Highway Ramp - Paved
 - Class 1 - Paved
 - Class 2 - Paved
 - Class 2 - Gravel
 - Class 2 - Graded Earth
 - Class 3 - Paved
 - Class 3 - Gravel
 - Class 3 - Graded Earth
 - Class 3 - Unimproved / Primitive
 - Class 4 - Paved
 - Class 4 - Gravel
 - Class 4 - Graded Earth
 - Class 4 - Unimproved / Primitive
 - Class 4 - Impassable or Untraveled
 - National or State Forest Highway
 - Legal Trail
 - Unconfirmed Legal Trail
 - Private
 - Discontinued
 - Winter Road Closure
- Railroad**
 - Railroad
 - Rail Trail
 - Airport
- Bridge-Culvert**
 - State/Town Bridge or Culvert Greater than 20'
 - State Bridge or Culvert 6' - 20'
 - Bike Path Structure
 - Town Bridge 6' - 20'
 - Town Culvert 6' - 20'
 - VTtrans Maintenance District Office
- Named Lake-Pond**
 - Named Lake-Pond
 - Unnamed Lake-Pond
 - Named River-Stream
 - Unnamed River-Stream
- Public Land - State/Municipal**
 - Green Mountain National Forest
 - District Boundary
 - Town Boundary

2.2 Distance along linear referenced highway (route log measure)

B20 / C20 State Bridge or Culvert Identifier
B20 / C20 Town Bridge or Culvert Identifier

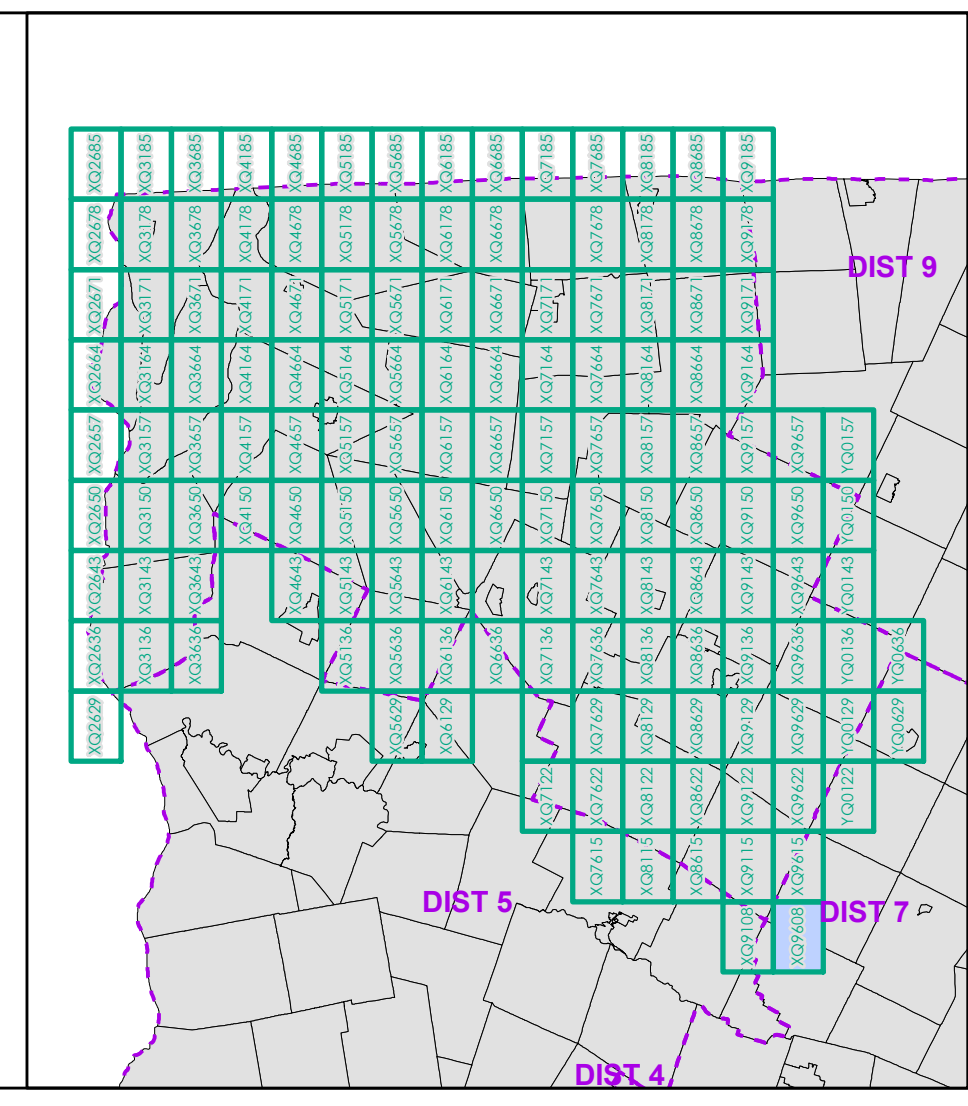
1,000 meter US National Grid
 North American Datum 1983
 SPCS Zone Identifier: 4400
 Geoidetic Reference System 80
 500-meter grid, Easting - Northing

Vermont State Plane Coordinate System
 North American Datum of 1983
 SPCS Zone Identifier: 4400
 Geoidetic Reference System 80
 500-meter grid, Easting - Northing

Map generated: 11 August 2017

Contact information:
 Vermont Agency of Transportation, Mapping Section
 1 National Life Drive, Montpelier, VT 05633-5001
 Telephone: 802-828-2600

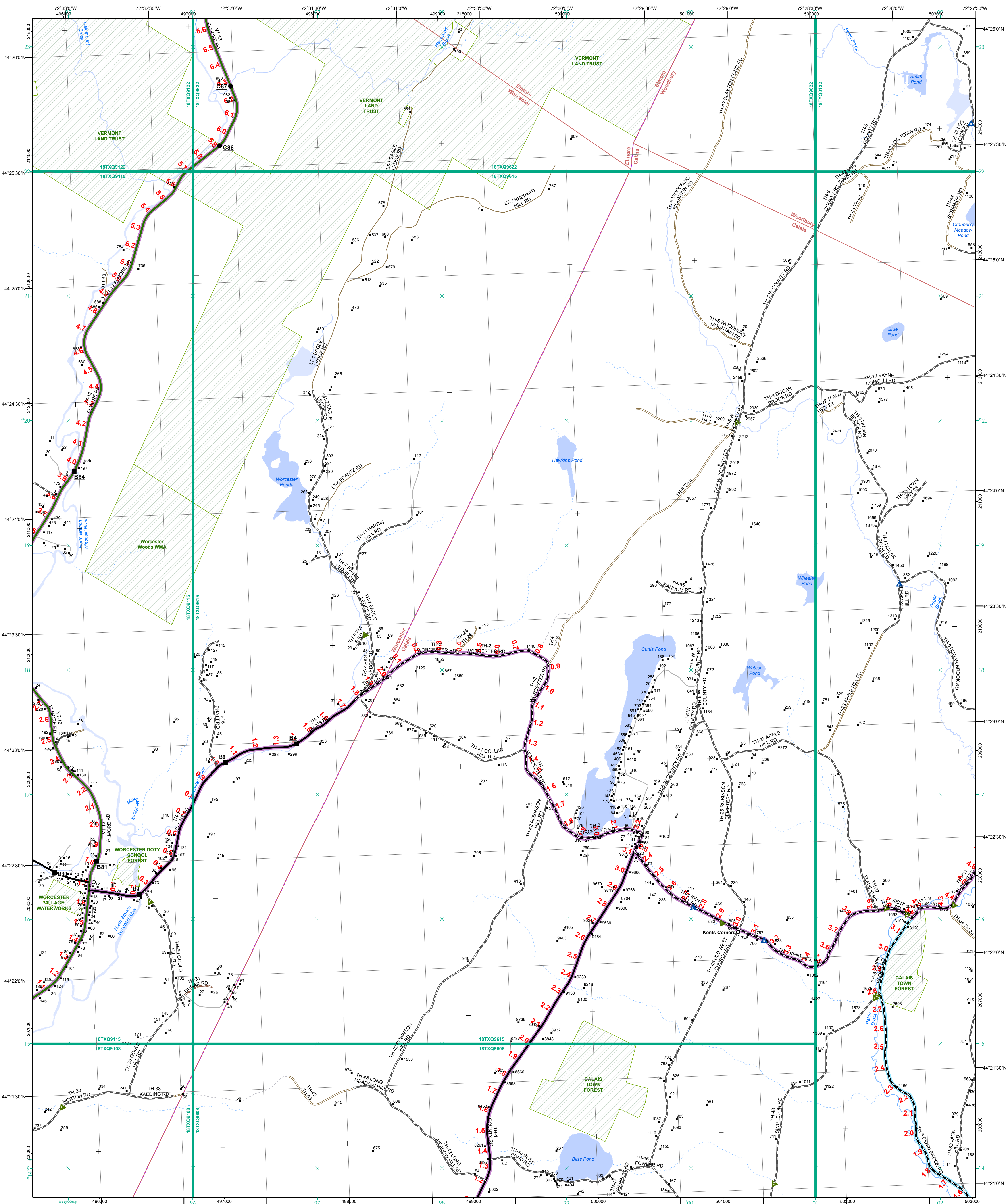
This map was funded in part through grants from the Federal Highway Administration, U.S. Department of Transportation. The representation of the authors expressed herein do not necessarily state or reflect those of the U.S. Department of Transportation.



0 0.2 0.4 0.6 0.8 Miles
 Scale 1:12,672 (printed size: 24 x 36 inches)

FIELD ASSESSMENT MAP SERIES
 USNG Page #: 18TXQ9608
 Sheet ID: QX9608
 District: 8

TOWNS INCLUDED ON SHEET
 Calais
 East Montpelier
 Middlesex
 Worcester



- Functional Class**
- 2 - Principal Arterial - Other Freeway
 - 3 - Principal Arterial - Other
 - 4 - Minor Arterial
 - 5 - Major Collector
 - 6 - Minor Collector
- Railroad**
- Railroad
 - Rail Trail
 - Airport
- Bridge-Culvert**
- State/Town Bridge or Culvert Greater than 20'
 - State Bridge or Culvert 6' - 20'
 - Bike Path Structure
 - Town Bridge 6' - 20'
 - Town Culvert 6' - 20'
 - VT Trans Maintenance District Office
- Other Features**
- Named Lake/Pond
 - Unnamed Lake/Pond
 - National or State Forest Highway
 - Legal Trail
 - Unconfirmed Legal Trail
 - Private
 - Discontinued
 - Winter Road Closure

2.2 Distance along linear referenced highway (route log measure)

B20 / C20 State Bridge or Culvert Identifier
B20 / C20 Town Bridge or Culvert Identifier

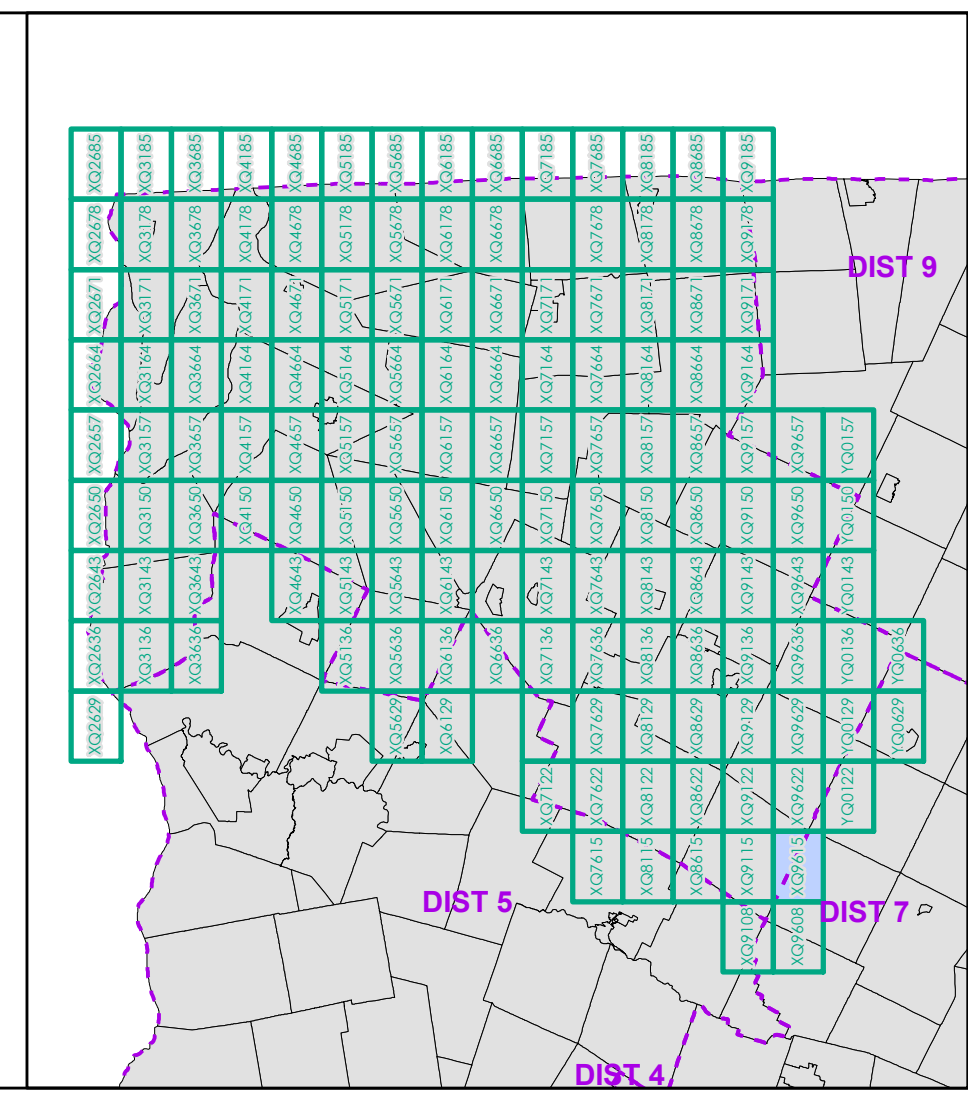
1,000 meter US National Grid
 North American Datum 1983
 Grid Zone Designation: 18T

Vermont State Plane Coordinate System
 North American Datum of 1983
 SPCS Zone Identifier: 4400
 Geodetic Reference System 80
 500-meter grid, Easting - Northing

Map generated: 11 August 2017

Contact information:
 Vermont Agency of Transportation, Mapping Section
 1 National Life Drive, Montpelier, VT 05633-5001
 Telephone: 802-828-2600

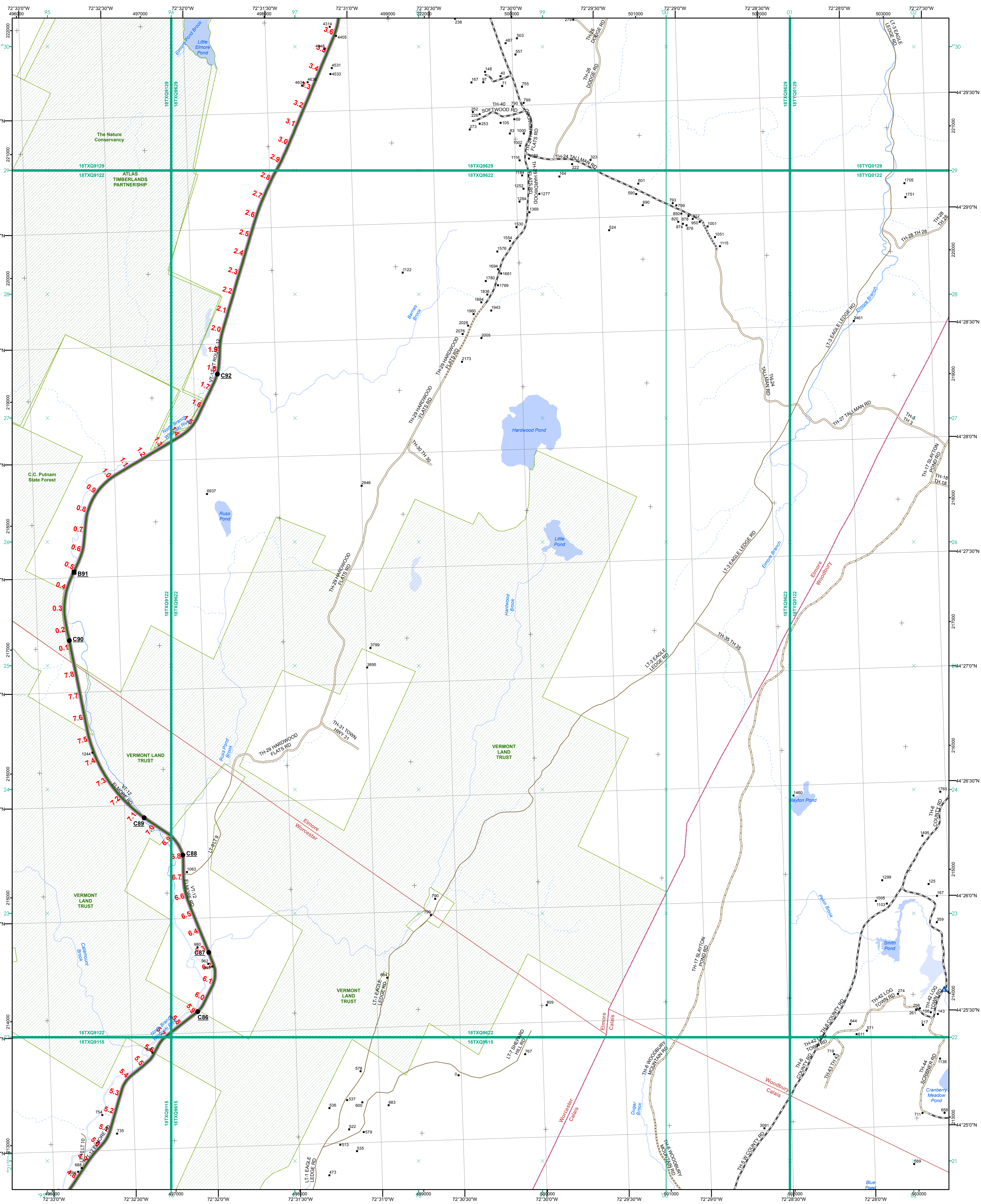
This map was funded in part through grants from the Federal Highway Administration, U.S. Department of Transportation. The representation of the authors expressed herein do not necessarily state or reflect those of the U.S. Department of Transportation.



0 0.2 0.4 0.6 0.8 Miles
 Scale 1:12,672 (printed size: 24 x 36 inches)

FIELD ASSESSMENT MAP SERIES
 USNG Page #: 18TXQ9615
 Sheet ID: QX9615
 District: 8

TOWNS INCLUDED ON SHEET
 Calais
 Elmore
 Woodbury
 Worcester



Functional Class

- Interstate
- Interstate Ramp
- Divided U.S. Highway
- U.S. Highway Ramp
- U.S. Highway
- State Highway - Paved
- State Highway - Gravel
- State Highway Ramp - Paved
- Class 1 - Paved
- Class 2 - Paved
- Class 2 - Gravel
- Class 2 - Graded Earth
- Class 3 - Paved
- Class 3 - Gravel
- Class 3 - Graded Earth
- Class 3 - Unimproved / Primitive
- Class 4 - Paved
- Class 4 - Gravel
- Class 4 - Graded Earth
- Class 4 - Unimproved / Primitive
- Class 4 - Impassable or Untraveled
- National or State Forest Highway
- Legal Trail
- Unconfirmed Legal Trail
- Private
- Discontinued
- Winter Road Closure

2.2 Distance along linear referenced highway (route log measure)

B20 / C20 State Bridge or Culvert Identifier
B20 / C20 Town Bridge or Culvert Identifier

Railroad

- Railroad
- Rail Trail
- Airport

Bridge-Culvert

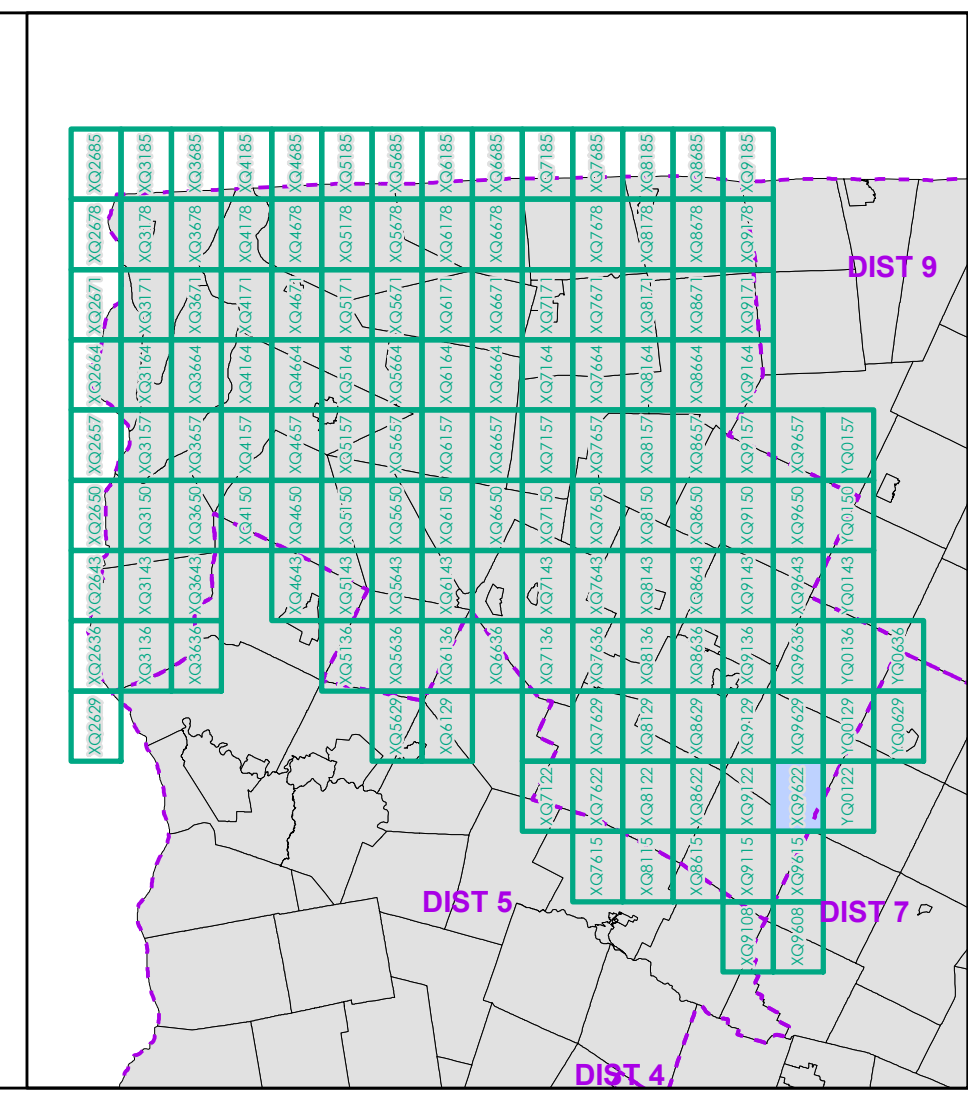
- State/Town Bridge or Culvert Greater than 20'
- State Bridge or Culvert 6' - 20'
- Bike Path Structure
- Town Bridge 6' - 20'
- Town Culvert 6' - 20'
- VT Trans Maintenance District Office
- Named Lake-Pond
- Unnamed Lake-Pond
- Named River-Stream
- Unnamed River-Stream
- Public Land - State/Municipal
- Green Mountain National Forest
- District Boundary
- Town Boundary

1,000 meter US National Grid
 North American Datum 1983
 SPCS Zone Identifier: 4400
 Geodetic Reference System 80
 500-meter grid, Easting - Northing

Map generated: 11 August 2017

Contact information:
 Vermont Agency of Transportation, Mapping Section
 1 National Life Drive, Montpelier, VT 05633-5001
 Telephone: 802-828-2600

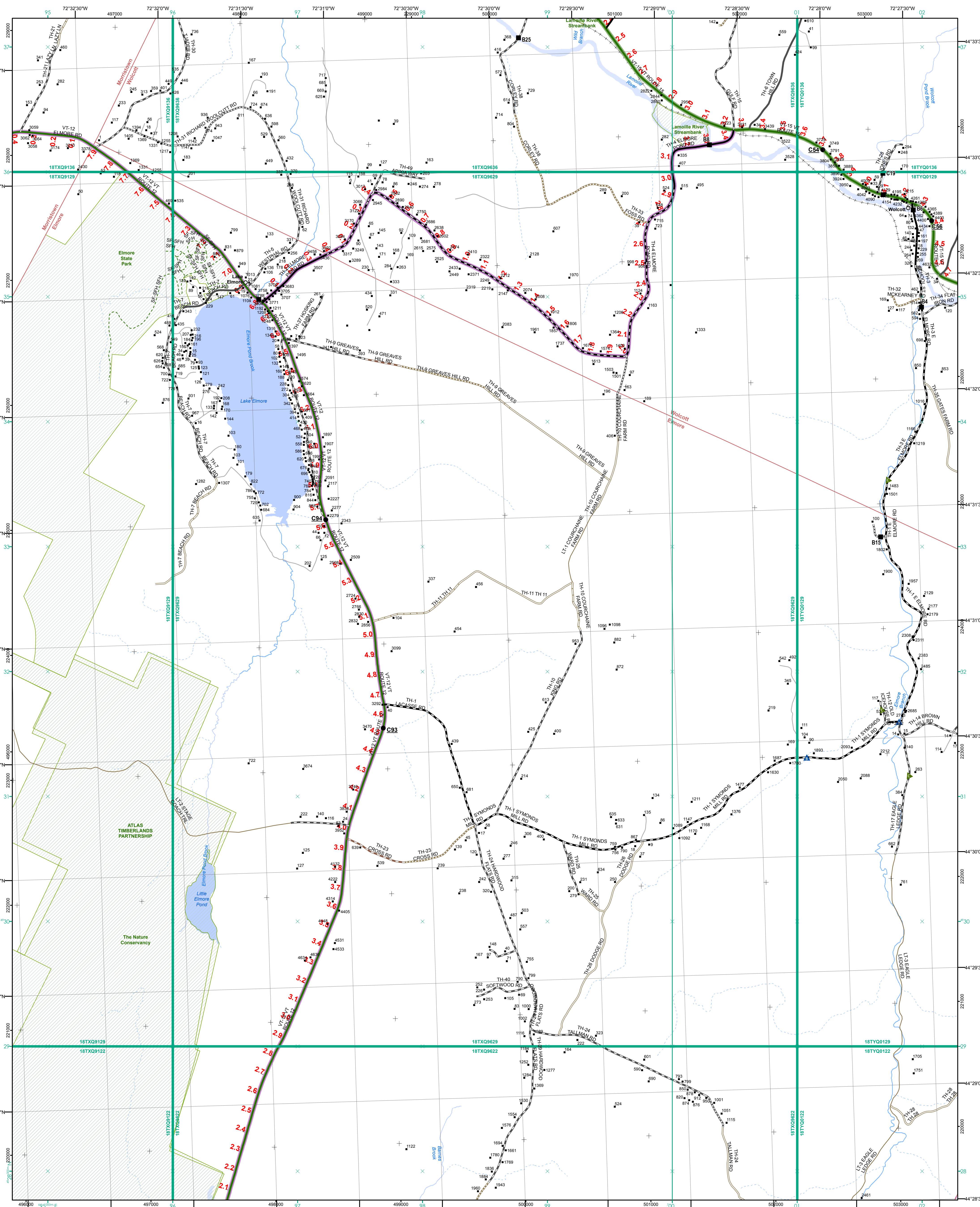
This map was funded in part through grants from the Federal Highway Administration, U.S. Department of Transportation. The representation of the authors expressed herein do not necessarily state or reflect those of the U. S. Department of Transportation.



0 0.2 0.4 0.6 0.8 Miles
 Scale 1:12,672 (printed size: 24 x 36 inches)

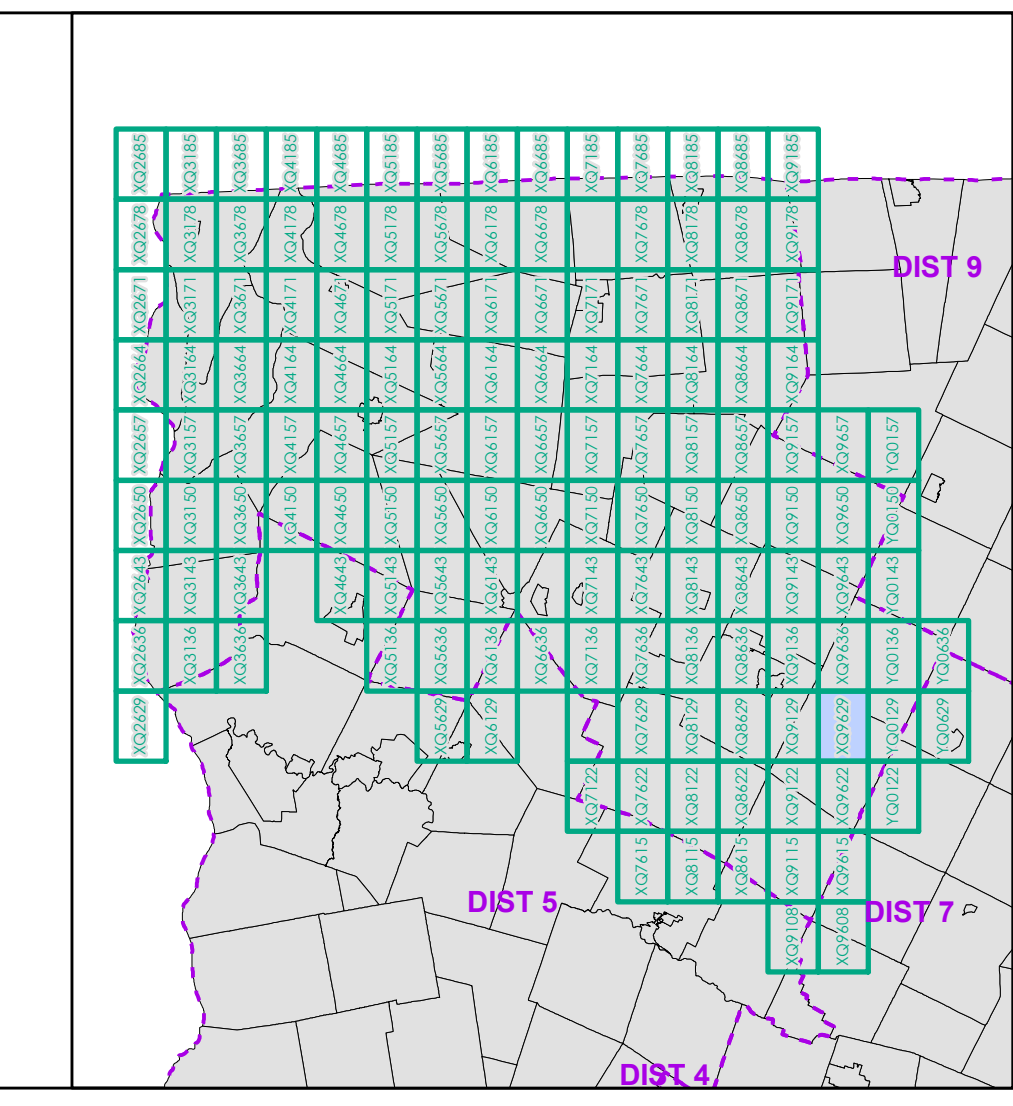
FIELD ASSESSMENT MAP SERIES
 USNG Page #: 18TXQ9622
 Sheet ID: QX9622
 District: 8

TOWNS INCLUDED ON SHEET
 Calais
 Elmore
 Woodbury
 Worcester



- Interstate
- Interstate Ramp
- Divided U.S. Highway
- U.S. Highway Ramp
- U.S. Highway
- State Highway - Paved
- State Highway - Gravel
- State Highway Ramp - Paved
- Class 1 - Paved
- Class 2 - Paved
- Class 2 - Gravel
- Class 2 - Graded Earth
- Class 3 - Paved
- Class 3 - Gravel
- Class 3 - Graded Earth
- Class 3 - Unimproved / Primitive
- Class 4 - Paved
- Class 4 - Gravel
- Class 4 - Graded Earth
- Class 4 - Unimproved / Primitive
- Class 4 - Impassable or Untraveled
- National or State Forest Highway
- Legal Trail
- Unconfirmed Legal Trail
- Private
- Discontinued
- Winter Road Closure

- Functional Class**
- 2 - Principal Arterial - Other Freeway
 - 3 - Principal Arterial - Other
 - 4 - Minor Arterial
 - 5 - Major Collector
 - 6 - Minor Collector
- Railroad**
- Railroad
 - Rail Trail
 - Airport
- Bridge-Culvert**
- State/Town Bridge or Culvert Greater than 20'
 - State Bridge or Culvert 6' - 20'
 - Bike Path Structure
 - Town Bridge 6' - 20'
 - Town Culvert 6' - 20'
 - VTtrans Maintenance District Office
- Named Lake-Pond**
- Named Lake-Pond
 - Unnamed Lake-Pond
- Named River-Stream**
- Named River-Stream
 - Unnamed River-Stream
- Public Land - State/Municipal**
- Green Mountain National Forest
 - District Boundary
 - Town Boundary
- 2.2 Distance along linear referenced highway (route log measure)**
- B20 / C20 State Bridge or Culvert Identifier**
- B20 / C20 Town Bridge or Culvert Identifier**
- 1,000 meter US National Grid**
 North American Datum 1983
 SPCS Zone Identifier: 4400
 Geodetic Reference System 80
 500-meter grid, Easting - Northing
- Map generated: 11 August 2017
- Contact information:
 Vermont Agency of Transportation, Mapping Section
 1 National Life Drive, Montpelier, VT 05633-5001
 Telephone: 802-828-2600
- This map was funded in part through grants from the Federal Highway Administration, U.S. Department of Transportation. The representation of the authors expressed herein do not necessarily state or reflect those of the U.S. Department of Transportation.



0 0.2 0.4 0.6 0.8 Miles

Scale 1:12,672 (printed size: 24 x 36 inches)

FIELD ASSESSMENT MAP SERIES

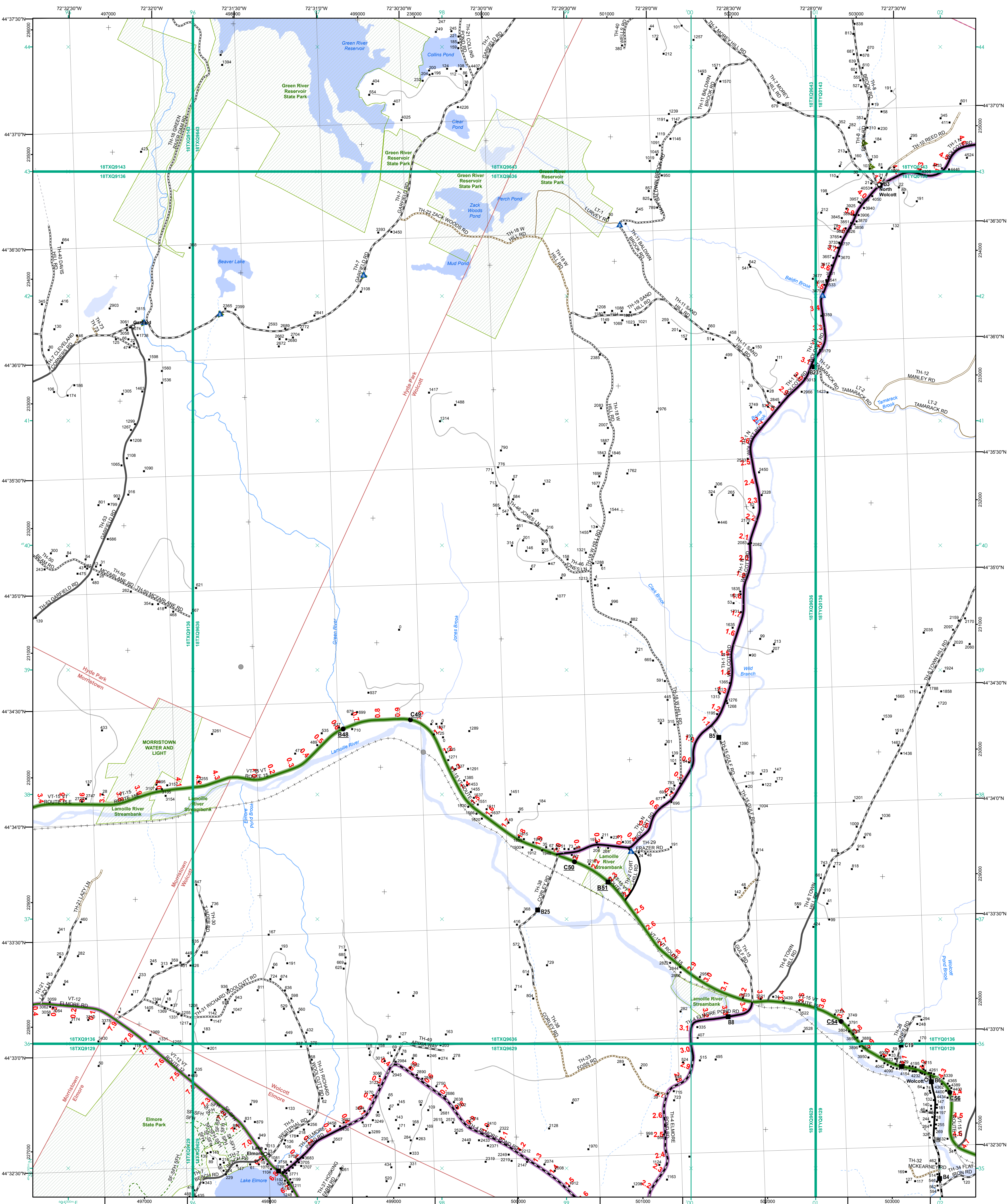
USNG Page #: **18TXQ9629**

Sheet ID: **QX9629**

District: **8**

TOWNS INCLUDED ON SHEET

Elmore
 Morristown
 Wolcott
 Woodbury



- | | |
|--|--|
| <ul style="list-style-type: none"> Interstate Interstate Ramp Divided U.S. Highway U.S. Highway Ramp U.S. Highway State Highway - Paved State Highway - Gravel State Highway Ramp - Paved Class 1 - Paved Class 2 - Paved Class 2 - Gravel Class 2 - Graded Earth Class 3 - Paved Class 3 - Gravel Class 3 - Graded Earth Class 3 - Unimproved / Primitive Class 4 - Paved Class 4 - Gravel Class 4 - Graded Earth Class 4 - Unimproved / Primitive Class 4 - Impassable or Untraveled National or State Forest Highway Legal Trail Unconfirmed Legal Trail Private Discontinued Winter Road Closure | <p>Functional Class</p> <ul style="list-style-type: none"> 2 - Principal Arterial - Other Freeway 3 - Principal Arterial - Other 4 - Minor Arterial 5 - Major Collector 6 - Minor Collector <p>Railroad</p> <ul style="list-style-type: none"> Railroad Rail Trail Airport <p>Bridge-Culvert</p> <ul style="list-style-type: none"> State/Town Bridge or Culvert Greater than 20' State Bridge or Culvert 6' - 20' Bike Path Structure Town Bridge 6' - 20' Town Culvert 6' - 20' VT Trans Maintenance District Office <p>Other Features</p> <ul style="list-style-type: none"> Named Lake-Pond Unnamed Lake-Pond Named River-Stream Unnamed River-Stream Public Land - State/Municipal Green Mountain National Forest District Boundary Town Boundary |
|--|--|

2.2 Distance along linear referenced highway (route log measure)

B20 / C20 State Bridge or Culvert Identifier
B20 / C20 Town Bridge or Culvert Identifier

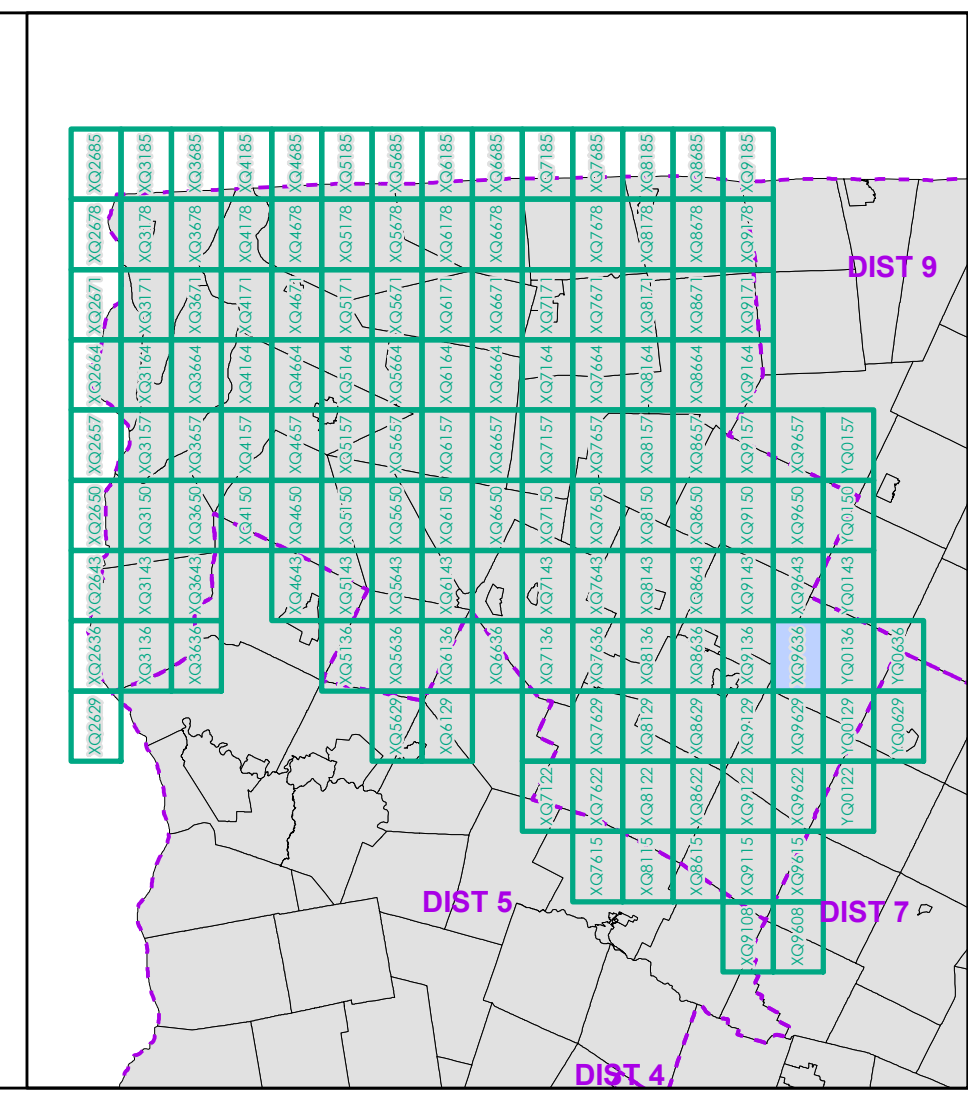
1,000 meter US National Grid
 North American Datum 1983
 Geoid Zone Designation: 18T

Vermont State Plane Coordinate System
 North American Datum of 1983
 SPCS Zone Identifier: 4400
 Geoidic Reference System 80
 500-meter grid, Easting - Northing

Map generated: 11 August 2017

Contact information:
 Vermont Agency of Transportation, Mapping Section
 1 National Life Drive, Montpelier, VT 05633-5001
 Telephone: 802-828-2600

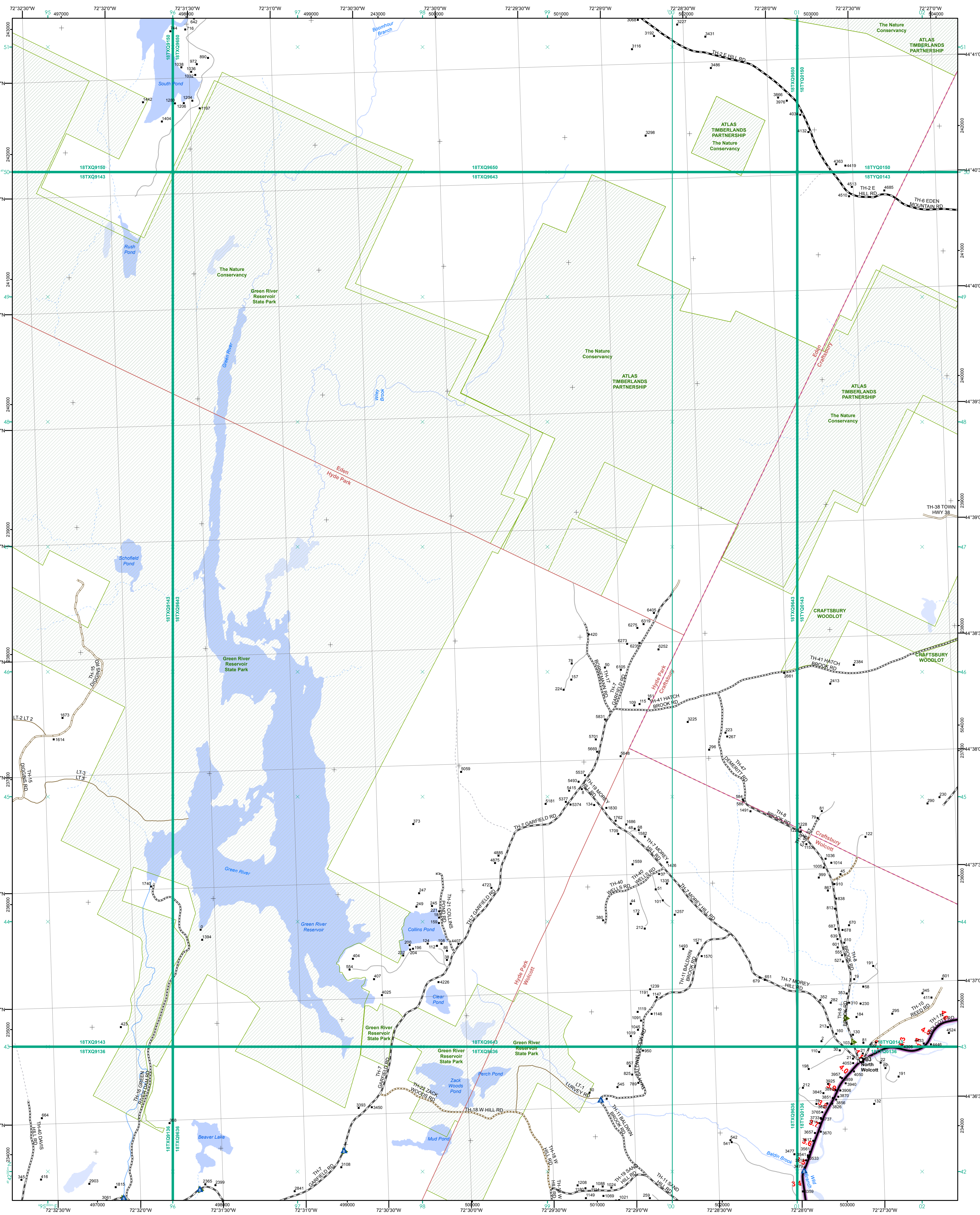
This map was funded in part through grants from the Federal Highway Administration, U.S. Department of Transportation. The representation of the authors expressed herein do not necessarily state or reflect those of the U.S. Department of Transportation.



0 0.2 0.4 0.6 0.8 Miles
 Scale 1:12,672 (printed size: 24 x 36 inches)

FIELD ASSESSMENT MAP SERIES
 USNG Page #: 18TXQ9636
 Sheet ID: QX9636
 District: 8

TOWNS INCLUDED ON SHEET
 Craftsbury
 Elmore
 Hyde Park
 Morristown
 Wolcott



- Functional Class**
- Interstate
 - Interstate Ramp
 - Divided U.S. Highway
 - U.S. Highway Ramp
 - U.S. Highway
 - State Highway - Paved
 - State Highway - Gravel
 - State Highway Ramp - Paved
 - Class 1 - Paved
 - Class 2 - Paved
 - Class 2 - Gravel
 - Class 2 - Graded Earth
 - Class 3 - Paved
 - Class 3 - Gravel
 - Class 3 - Graded Earth
 - Class 3 - Unimproved / Primitive
 - Class 4 - Paved
 - Class 4 - Gravel
 - Class 4 - Graded Earth
 - Class 4 - Unimproved / Primitive
 - Class 4 - Impassable or Untraveled
 - National or State Forest Highway
 - Legal Trail
 - Unconfirmed Legal Trail
 - Private
 - Discontinued
 - Winter Road Closure
- Railroad**
- Railroad
 - Rail Trail
 - Airport
- Bridge-Culvert**
- State/Town Bridge or Culvert Greater than 20'
 - State Bridge or Culvert 6' - 20'
 - Bike Path Structure
 - Town Bridge 6' - 20'
 - Town Culvert 6' - 20'
 - VT Trans Maintenance District Office
- Other Features**
- Named Lake-Pond
 - Unnamed Lake-Pond
 - Named River-Stream
 - Unnamed River-Stream
 - Public Land - State/Municipal
 - Green Mountain National Forest
 - District Boundary
 - Town Boundary

2.2 Distance along linear referenced highway (route log measure)

C20 State Bridge or Culvert Identifier
B20 C20 Town Bridge or Culvert Identifier

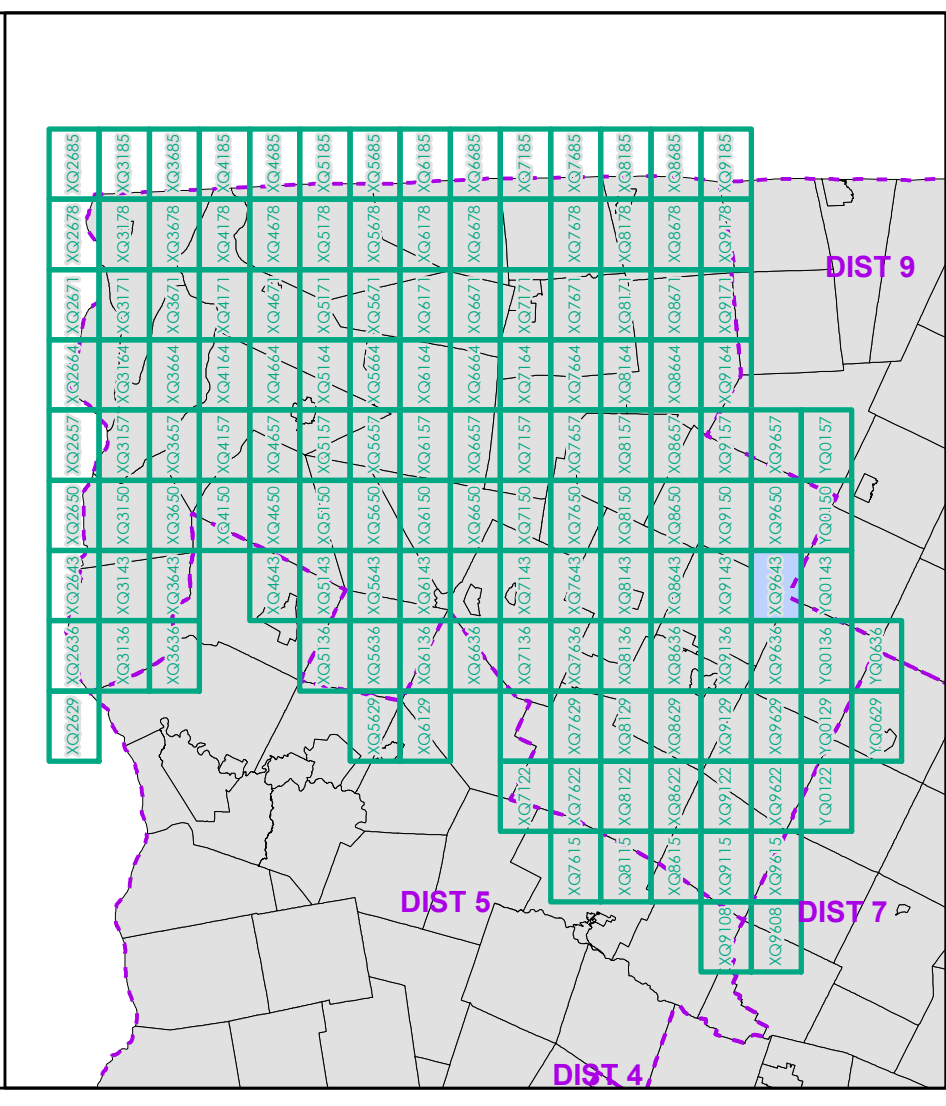
1,000 meter US National Grid
 North American Datum 1983
 SPCS Zone Identifier: 4400
 Geoidetic Reference System 80
 500-meter grid, Easting - Northing

Vermont State Plane Coordinate System
 North American Datum of 1983
 SPCS Zone Identifier: 4400
 Geoidetic Reference System 80
 500-meter grid, Easting - Northing

Map generated: 11 August 2017

Contact information:
 Vermont Agency of Transportation, Mapping Section
 1 National Life Drive, Montpelier, VT 05633-5001
 Telephone: 802-828-2600

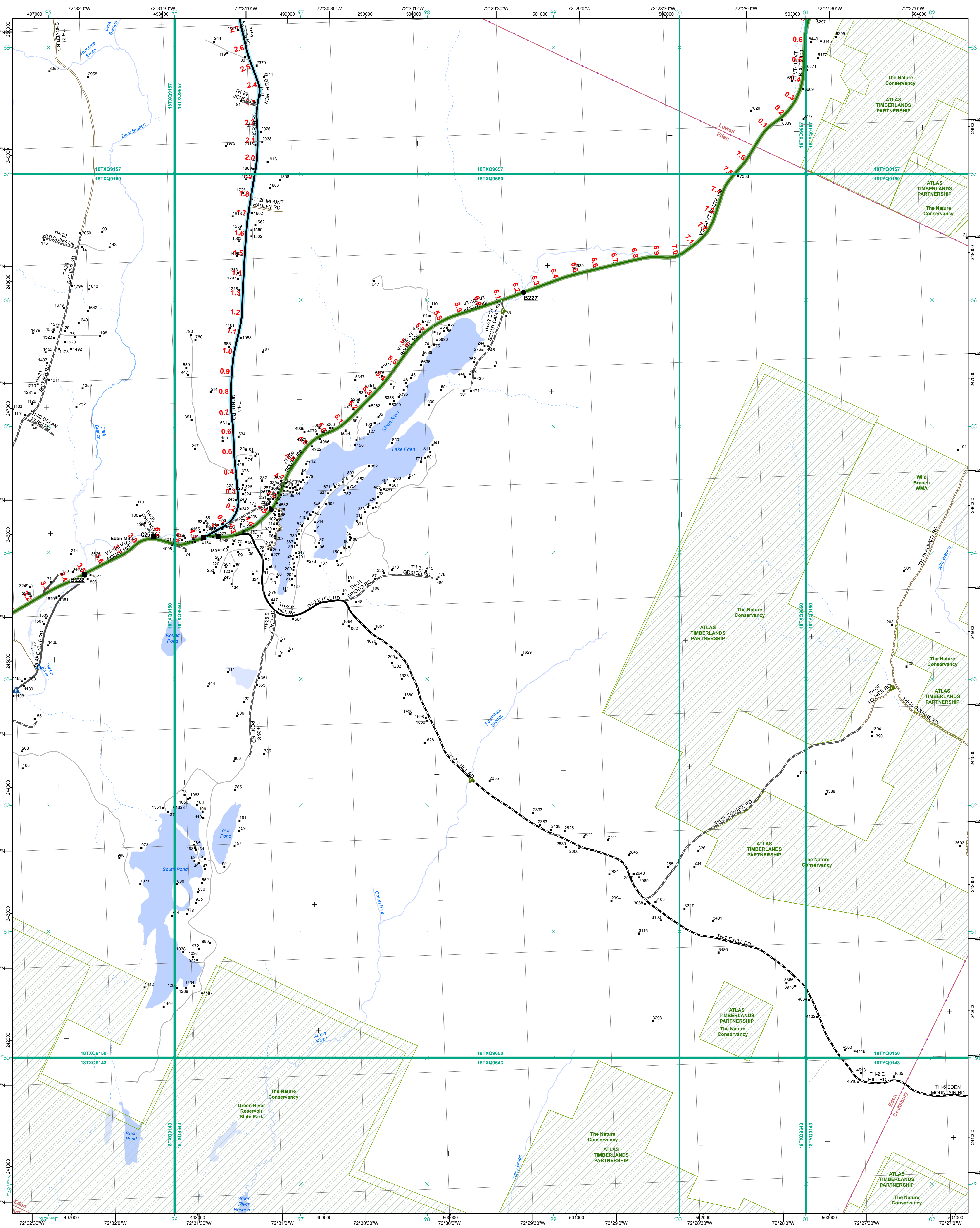
This map was funded in part through grants from the Federal Highway Administration, U.S. Department of Transportation. The representation of the authors expressed herein do not necessarily state or reflect those of the U.S. Department of Transportation.



0 0.2 0.4 0.6 0.8 Miles
 Scale 1:12,672 (printed size: 24 x 36 inches)

FIELD ASSESSMENT MAP SERIES
 USNG Page #: 18TXQ9643
 Sheet ID: QX9643
 District: 8

TOWNS INCLUDED ON SHEET
 Craftsbury
 Eden
 Hyde Park
 Wolcott



Functional Class

- Interstate
- Interstate Ramp
- Divided U.S. Highway
- U.S. Highway Ramp
- U.S. Highway
- State Highway - Paved
- State Highway - Gravel
- State Highway Ramp - Paved
- Class 1 - Paved
- Class 2 - Paved
- Class 2 - Gravel
- Class 2 - Graded Earth
- Class 3 - Paved
- Class 3 - Graded Earth
- Class 3 - Unimproved / Primitive
- Class 4 - Paved
- Class 4 - Gravel
- Class 4 - Graded Earth
- Class 4 - Unimproved / Primitive
- Class 4 - Impassable or Untraveled
- National or State Forest Highway
- Legal Trail
- Unconfirmed Legal Trail
- Private
- Discontinued
- Winter Road Closure

2.2 Distance along linear referenced highway (route log measure)

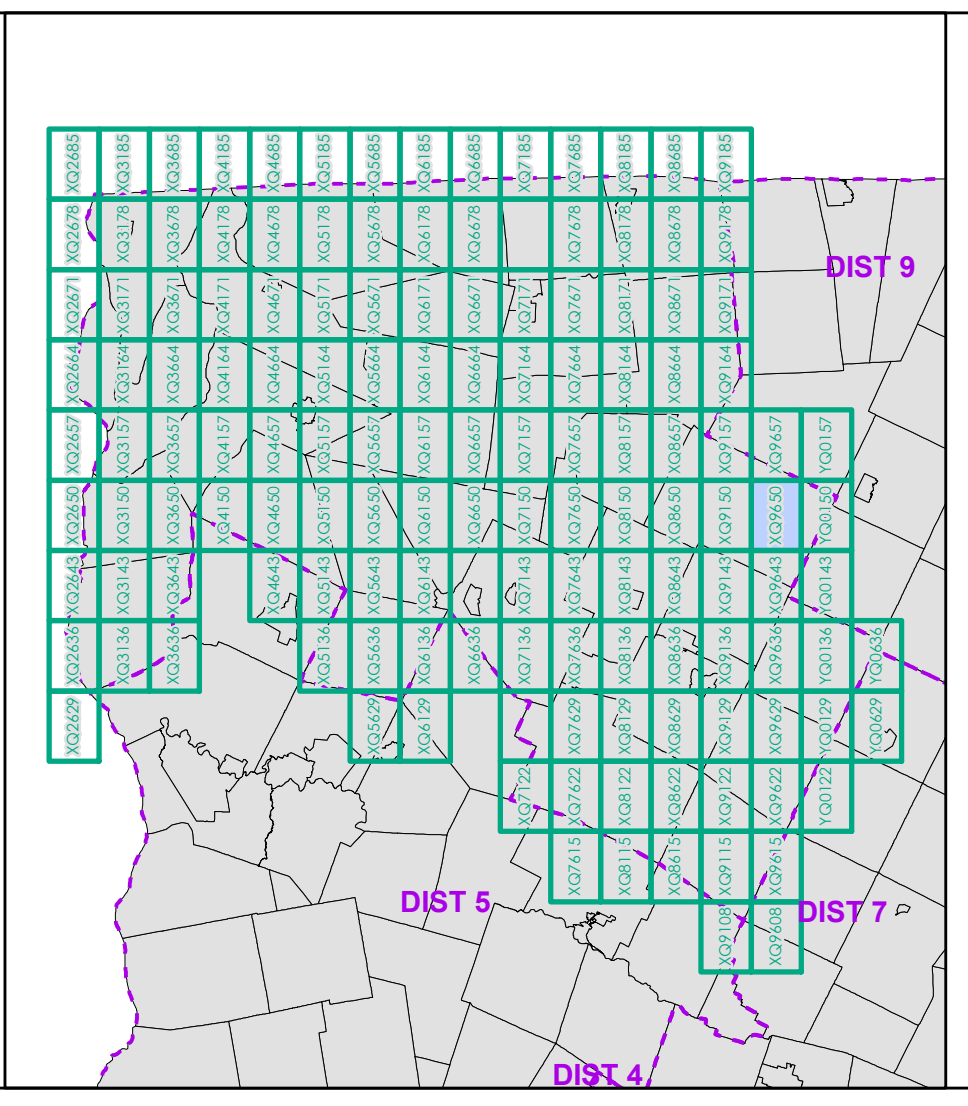
B20 / C20 State Bridge or Culvert Identifier
B20 / C20 Town Bridge or Culvert Identifier

1,000 meter US National Grid
 North American Datum 1983
 SPCS Zone Identifier: 4400
 Geodetic Reference System 80
 500-meter grid, Easting - Northing

Map generated: 11 August 2017

Contact information:
 Vermont Agency of Transportation, Mapping Section
 1 National Life Drive, Montpelier, VT 05633-5001
 Telephone: 802-828-2600

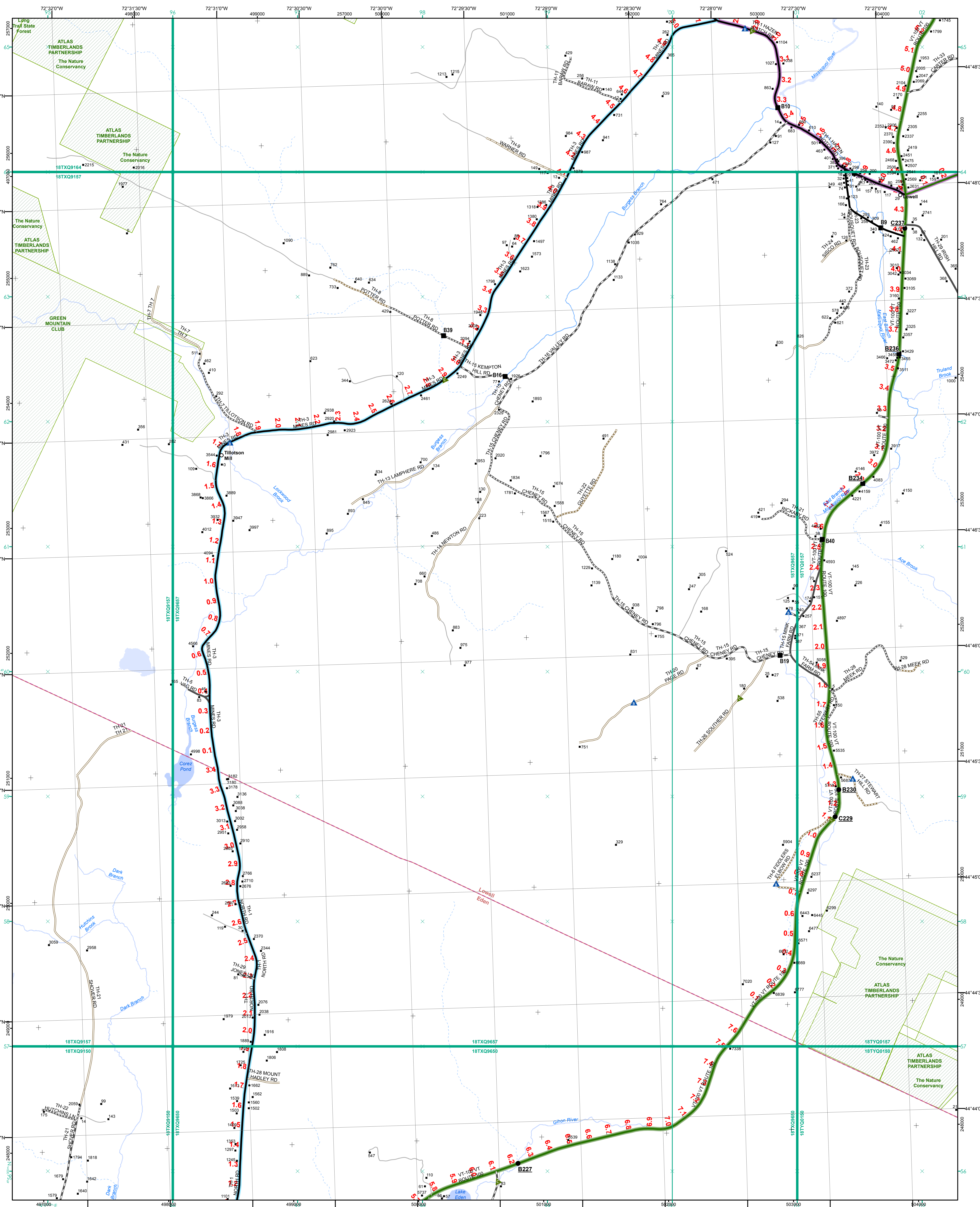
This map was funded in part through grants from the Federal Highway Administration, U.S. Department of Transportation. The representation of the authors expressed herein do not necessarily state or reflect those of the U. S. Department of Transportation.



0 0.2 0.4 0.6 0.8 Miles
 Scale 1:12,672 (printed size: 24 x 36 inches)

FIELD ASSESSMENT MAP SERIES
 USNG Page #: 18TXQ9650
 Sheet ID: QX9650
 District: 8

TOWNS INCLUDED ON SHEET
 Craftsbury
 Eden
 Hyde Park
 Lowell



- Interstate
- Interstate Ramp
- Divided U.S. Highway
- U.S. Highway Ramp
- U.S. Highway
- State Highway - Paved
- State Highway - Gravel
- State Highway Ramp - Paved
- Class 1 - Paved
- Class 2 - Paved
- Class 2 - Gravel
- Class 2 - Graded Earth
- Class 3 - Paved
- Class 3 - Gravel
- Class 3 - Graded Earth
- Class 3 - Unimproved / Primitive
- Class 4 - Paved
- Class 4 - Gravel
- Class 4 - Graded Earth
- Class 4 - Unimproved / Primitive
- Class 4 - Impassable or Untraveled
- National or State Forest Highway
- Legal Trail
- Unconfirmed Legal Trail
- Private
- Discontinued
- Winter Road Closure

Functional Class

- 2 - Principal Arterial - Other Freeway
- 3 - Principal Arterial - Other
- 4 - Minor Arterial
- 5 - Major Collector
- 6 - Minor Collector

Railroad

- Railroad
- Rail Trail
- Airport

Bridge-Culvert

- State/Town Bridge or Culvert Greater than 20'
- State Bridge or Culvert 6' - 20'
- Bike Path Structure
- Town Bridge 6' - 20'
- Town Culvert 6' - 20'
- VT Trans Maintenance District Office

Other Features

- Named Lake-Pond
- Unnamed Lake-Pond
- Named River-Stream
- Unnamed River-Stream
- Public Land - State/Municipal
- Green Mountain National Forest
- District Boundary
- Town Boundary

2.2 Distance along linear referenced highway (route log measure)

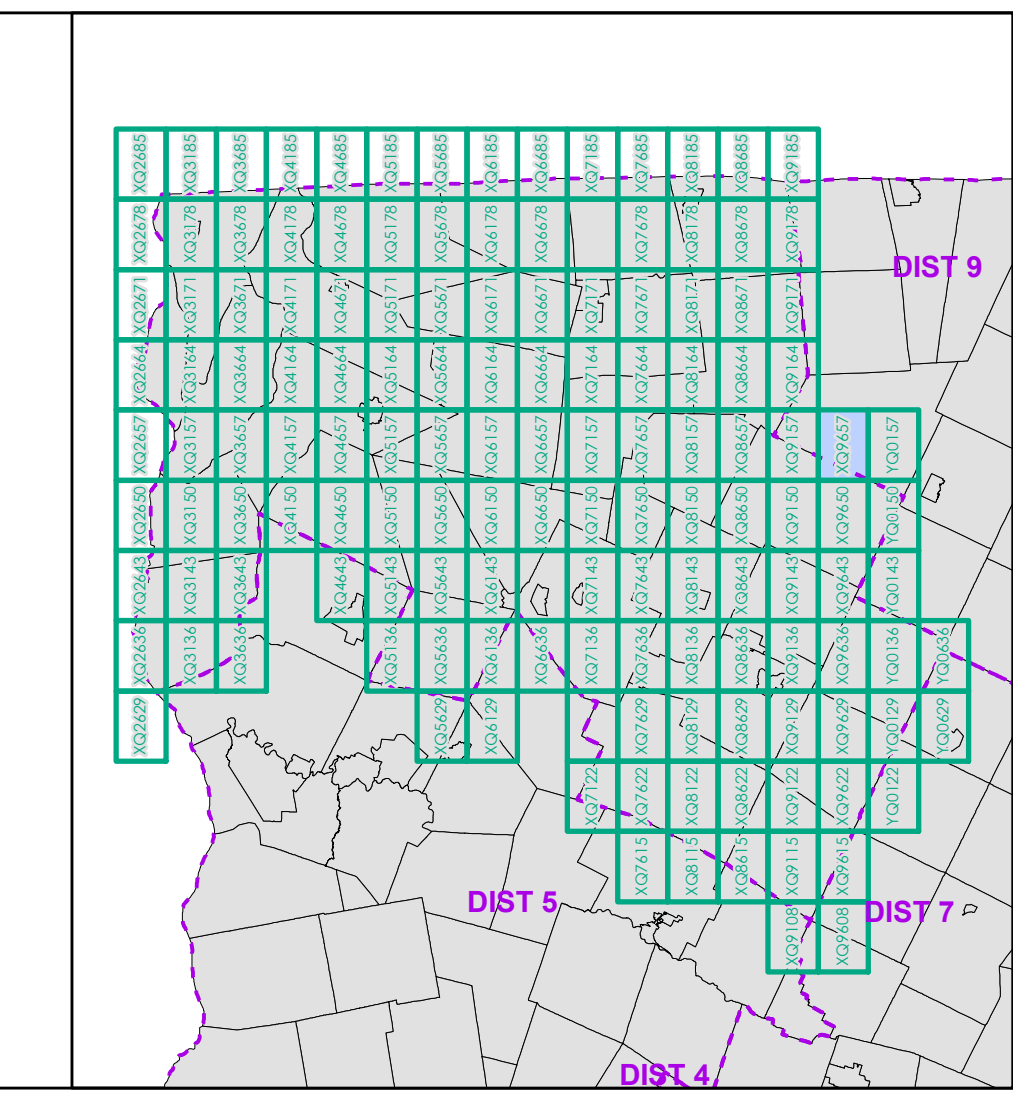
B20 / C20 State Bridge or Culvert Identifier
B20 / C20 Town Bridge or Culvert Identifier

1,000 meter US National Grid
 North American Datum 1983
 SPCS Zone Identifier: 4400
 Geodetic Reference System 80
 500-meter grid, Easting - Northing

Map generated: 11 August 2017

Contact information:
 Vermont Agency of Transportation, Mapping Section
 1 National Life Drive, Montpelier, VT 05633-5001
 Telephone: 802-828-2600

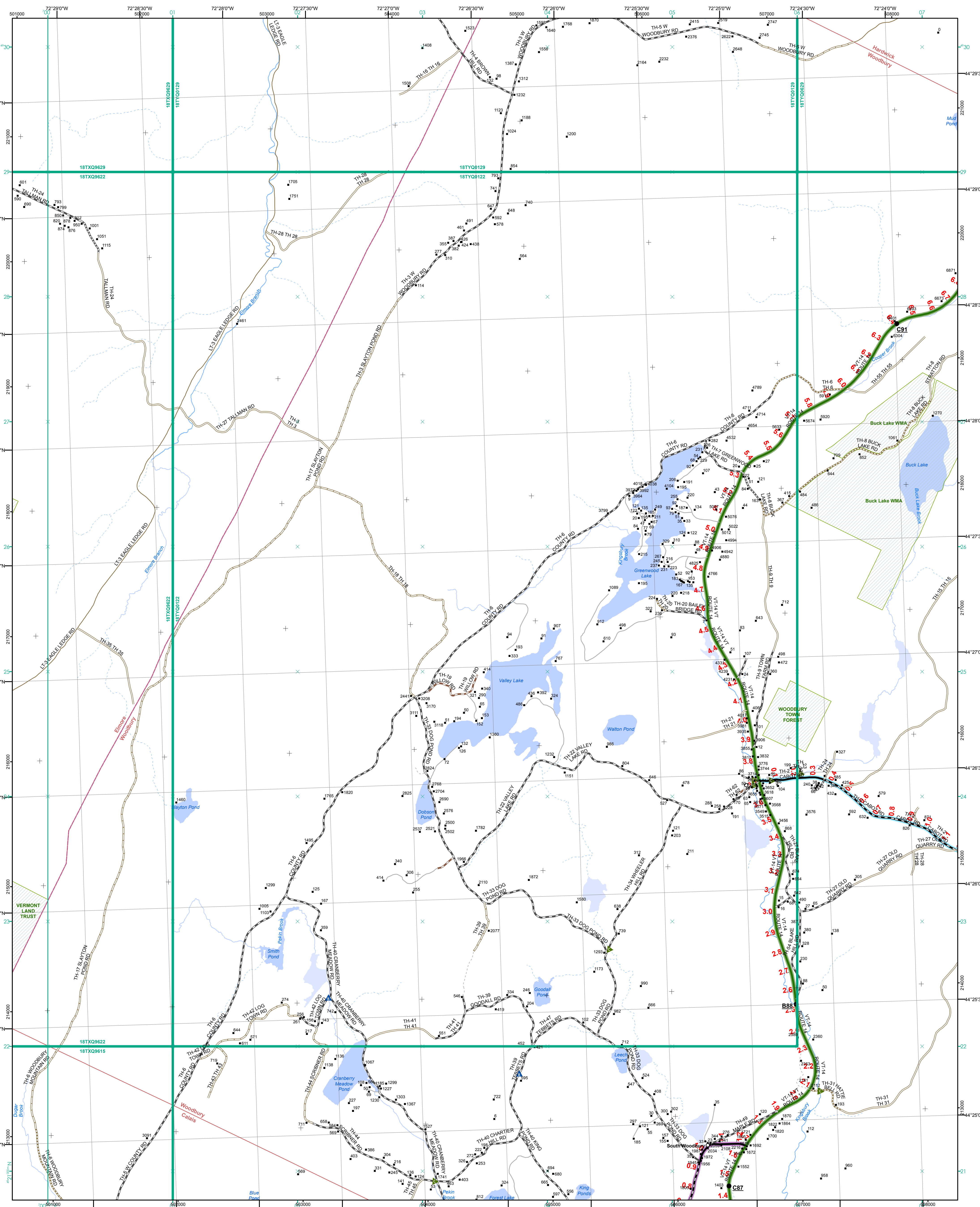
This map was funded in part through grants from the Federal Highway Administration, U.S. Department of Transportation. The representation of the authors expressed herein do not necessarily state or reflect those of the U. S. Department of Transportation.



0 0.2 0.4 0.6 0.8 Miles
 Scale 1:12,672 (printed size: 24 x 36 inches)

FIELD ASSESSMENT MAP SERIES
 USNG Page #: 18TXQ9657
 Sheet ID: QX9657
 District: 8

TOWNS INCLUDED ON SHEET
 Eden
 Lowell



Functional Class

- 2 - Principal Arterial - Other Freeway
- 3 - Principal Arterial - Other
- 4 - Minor Arterial
- 5 - Major Collector
- 6 - Minor Collector

Road

- Railroad
- Rail Trail
- Airport

Bridge-Culvert

- State/Town Bridge or Culvert Greater than 20'
- State Bridge or Culvert 6' - 20'
- Bike Path Structure
- Town Bridge 6' - 20'
- Town Culvert 6' - 20'
- VT Trans Maintenance District Office

Other Features

- Named Lake-Pond
- Unnamed Lake-Pond
- Named River-Stream
- Unnamed River-Stream
- Public Land - State/Municipal
- Green Mountain National Forest
- District Boundary
- Town Boundary

2.2 Distance along linear referenced highway (route log measure)

B20 / C20 State Bridge or Culvert Identifier
B20 / C20 Town Bridge or Culvert Identifier

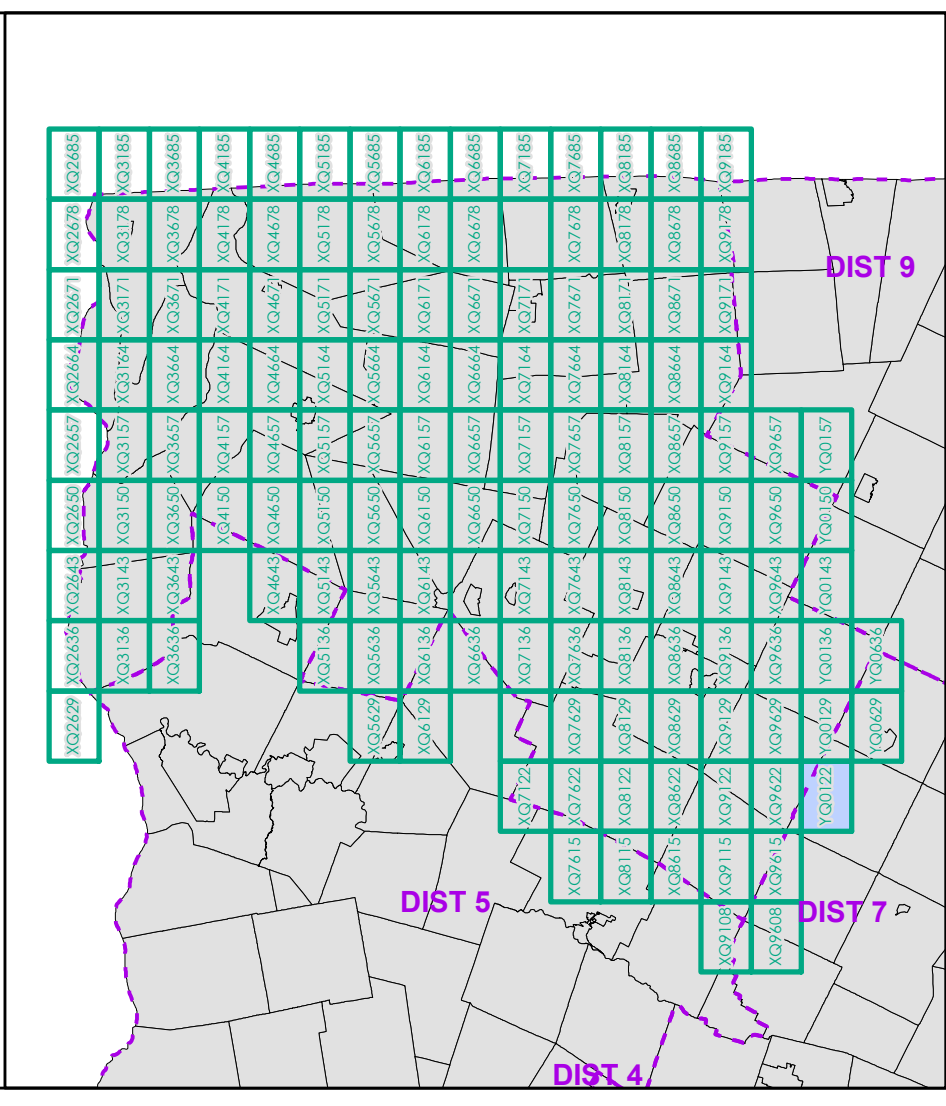
1,000 meter US National Grid
 North American Datum 1983
 SPCS Zone Identifier: 4400
 Geoidetic Reference System 80
 500-meter grid, Easting - Northing

Vermont State Plane Coordinate System
 North American Datum of 1983
 SPCS Zone Identifier: 4400
 Geoidetic Reference System 80
 500-meter grid, Easting - Northing

Map generated: 11 August 2017

Contact information:
 Vermont Agency of Transportation, Mapping Section
 1 National Life Drive, Montpelier, VT 05633-5001
 Telephone: 802-828-2600

This map was funded in part through grants from the Federal Highway Administration, U.S. Department of Transportation. The representation of the authors expressed herein do not necessarily state or reflect those of the U.S. Department of Transportation.



0 0.2 0.4 0.6 0.8 Miles

Scale 1:12,672 (printed size: 24 x 36 inches)

FIELD ASSESSMENT MAP SERIES

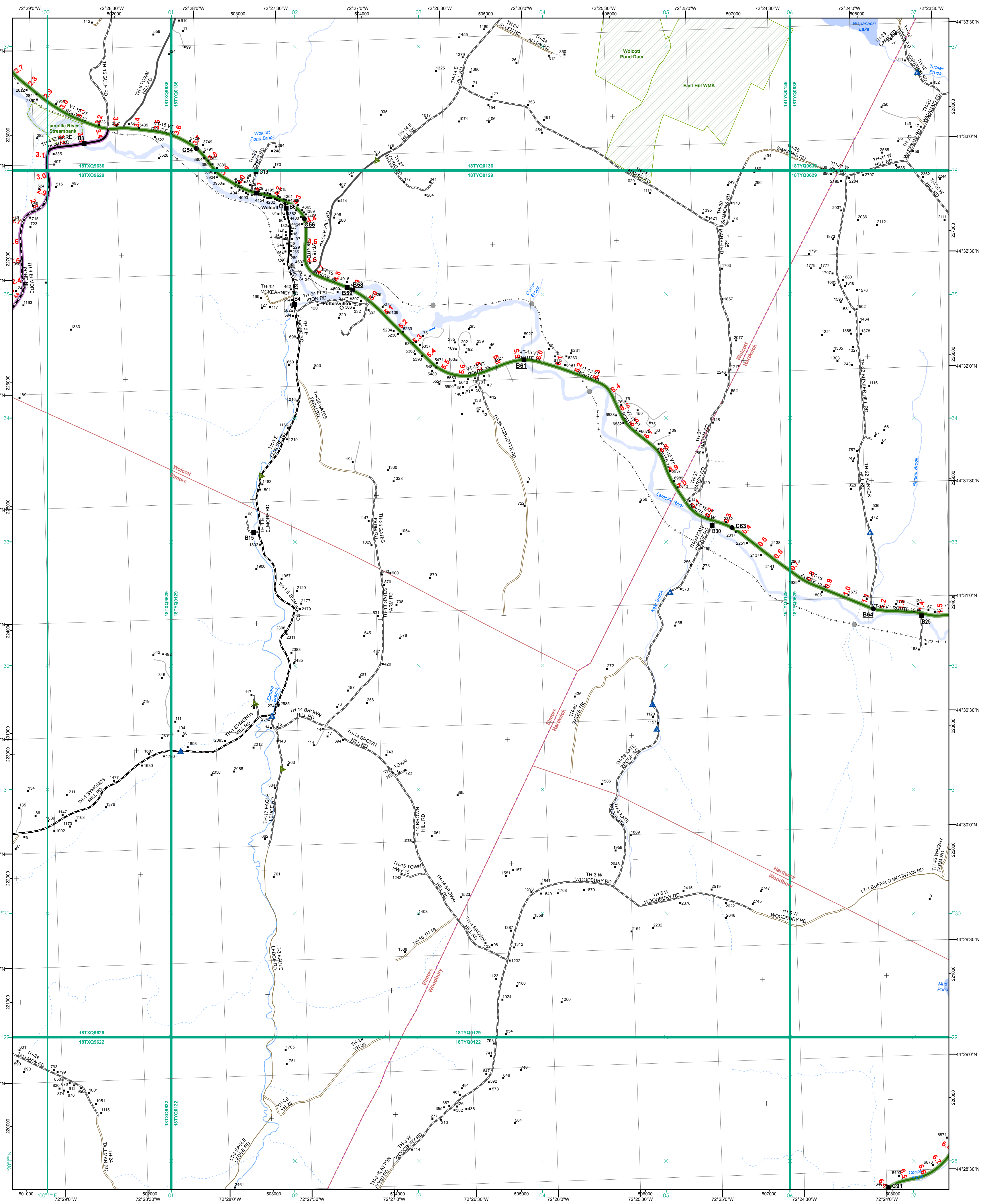
USNG Page #: 18TYQ0122

Sheet ID: YQ0122

District: 8

TOWNS INCLUDED ON SHEET

Calais
 Elmore
 Hardwick
 Woodbury



Functional Class

- Interstate
- Interstate Ramp
- Divided U.S. Highway
- U.S. Highway Ramp
- U.S. Highway
- State Highway - Paved
- State Highway - Gravel
- State Highway Ramp - Paved
- Class 1 - Paved
- Class 2 - Paved
- Class 2 - Gravel
- Class 2 - Graded Earth
- Class 3 - Paved
- Class 3 - Gravel
- Class 3 - Graded Earth
- Class 3 - Unimproved / Primitive
- Class 4 - Paved
- Class 4 - Gravel
- Class 4 - Graded Earth
- Class 4 - Unimproved / Primitive
- Class 4 - Impassable or Untraveled
- National or State Forest Highway
- Legal Trail
- Unconfirmed Legal Trail
- Private
- Discontinued
- Winter Road Closure

2.2 Distance along linear referenced highway (route log measure)

B20 / C20 State Bridge or Culvert Identifier
B20 / C20 Town Bridge or Culvert Identifier

1,000 meter US National Grid
 North American Datum 1983
 SPCS Zone Identifier: 4400
 Geodetic Reference System 80
 500-meter grid, Easting - Northing

Railroad

- Railroad
- Rail Trail
- Airport

Bridge-Culvert

- State/Town Bridge or Culvert Greater than 20'
- State Bridge or Culvert 6' - 20'
- Bike Path Structure
- Town Bridge 6' - 20'
- Town Culvert 6' - 20'
- VT Trans Maintenance District Office

Named Lake-Pond

- Named Lake-Pond
- Unnamed Lake-Pond

Named River-Stream

- Named River-Stream
- Unnamed River-Stream

Public Land - State/Municipal

- Public Land - State/Municipal
- Green Mountain National Forest

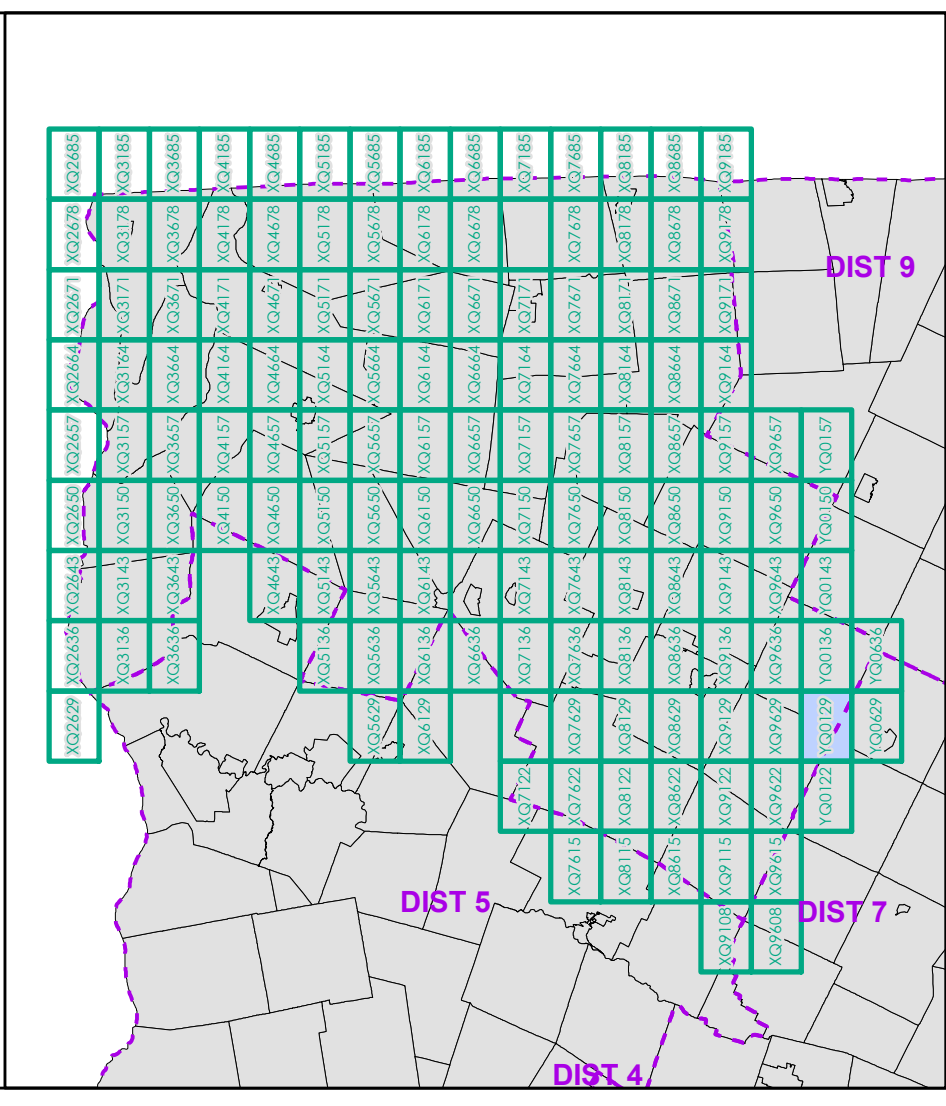
District Boundary

- District Boundary
- Town Boundary

Map generated: 11 August 2017

Contact information:
 Vermont Agency of Transportation, Mapping Section
 1 National Life Drive, Montpelier, VT 05633-5001
 Telephone: 802-828-2600

This map was funded in part through grants from the Federal Highway Administration, U.S. Department of Transportation. The representation of the authors expressed herein do not necessarily state or reflect those of the U. S. Department of Transportation.



0 0.2 0.4 0.6 0.8 Miles

Scale 1:12,672 (printed size: 24 x 36 inches)

FIELD ASSESSMENT MAP SERIES

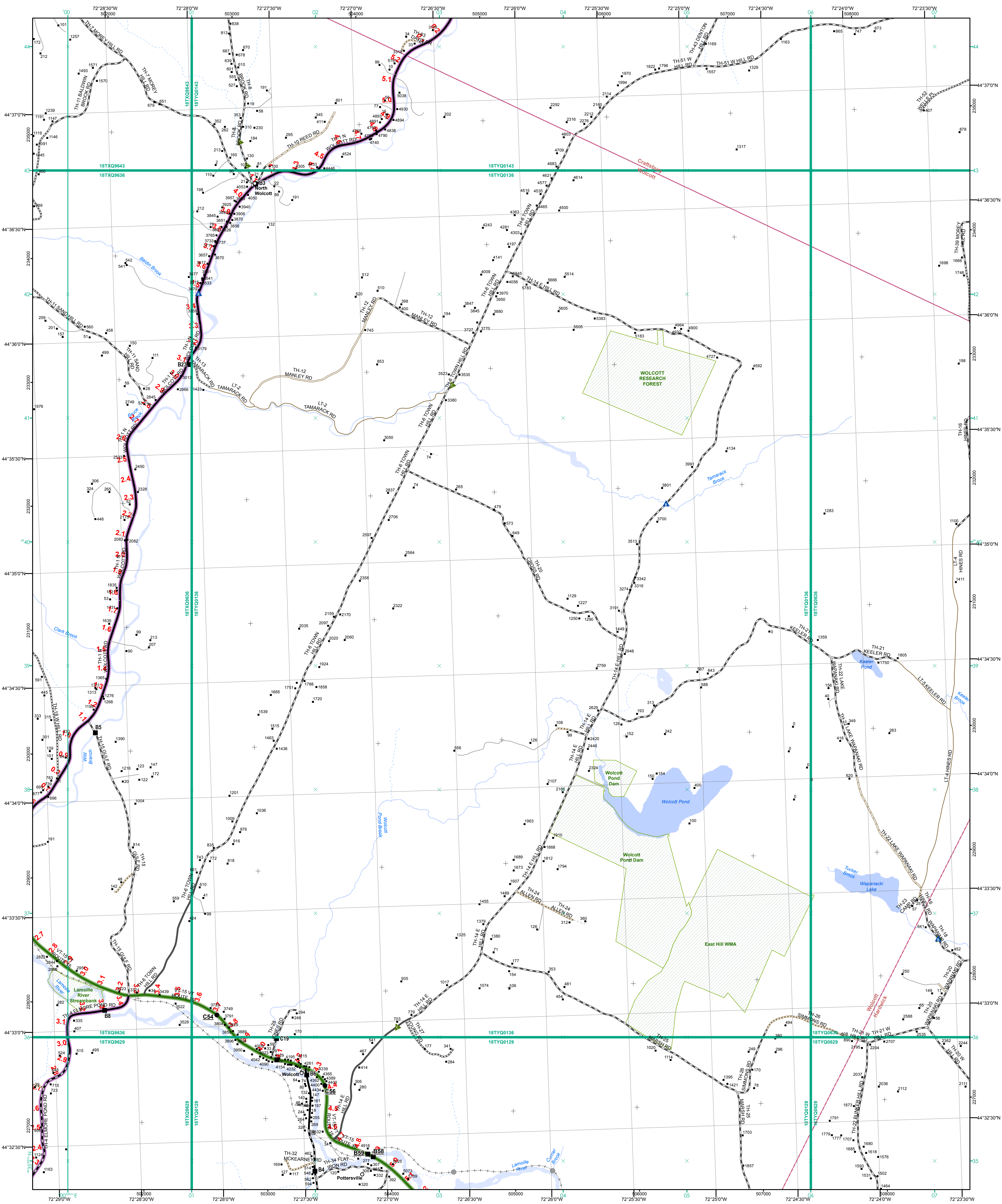
USNG Page #: 18TYQ0129

Sheet ID: YQ0129

District: 8

TOWNS INCLUDED ON SHEET

Elmore
 Hardwick
 Wolcott
 Woodbury



- | | |
|--|---|
| <ul style="list-style-type: none"> Interstate Divided U.S. Highway U.S. Highway Ramp U.S. Highway State Highway - Paved State Highway - Gravel State Highway Ramp - Paved Class 1 - Paved Class 2 - Paved Class 2 - Gravel Class 2 - Graded Earth Class 3 - Paved Class 3 - Gravel Class 3 - Graded Earth Class 3 - Unimproved / Primitive Class 4 - Paved Class 4 - Gravel Class 4 - Graded Earth Class 4 - Unimproved / Primitive Class 4 - Impassable or Untraveled National or State Forest Highway Legal Trail Unconfirmed Legal Trail Private Discontinued Winter Road Closure | <ul style="list-style-type: none"> 2 - Principal Arterial - Other Freeway 3 - Principal Arterial - Other 4 - Minor Arterial 5 - Major Collector 6 - Minor Collector |
|--|---|

2.2 Distance along linear referenced highway (route log measure)

B20 / C20 State Bridge or Culvert Identifier
B20 / C20 Town Bridge or Culvert Identifier

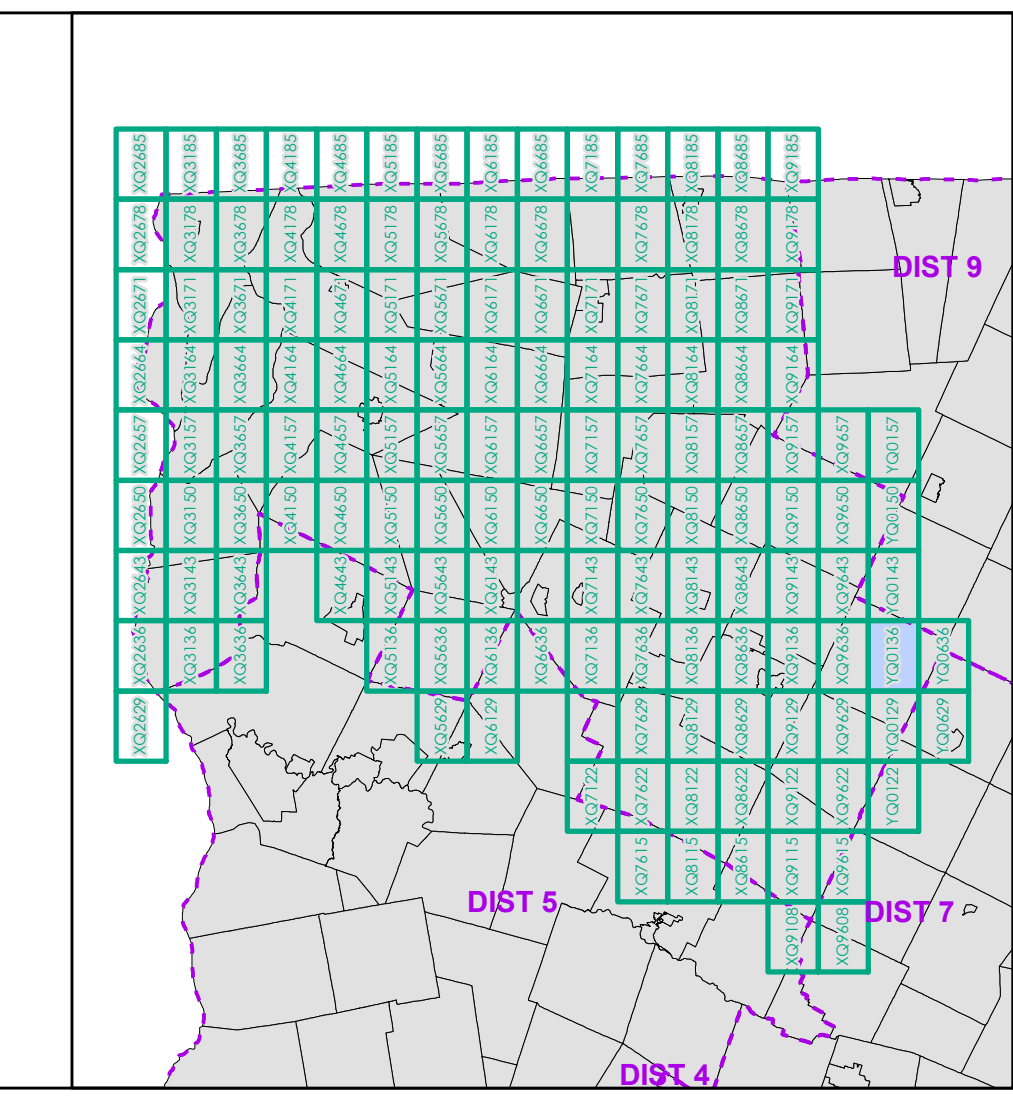
1,000 meter US National Grid
 North American Datum 1983
 Geoid Zone Designation: 18T

Vermont State Plane Coordinate System
 North American Datum of 1983
 SPCS Zone Identifier: 4400
 Geoidic Reference System 80
 500-meter grid, Easting - Northing

Map generated: 11 August 2017

Contact information:
 Vermont Agency of Transportation, Mapping Section
 1 National Life Drive, Montpelier, VT 05633-5001
 Telephone: 802-828-2600

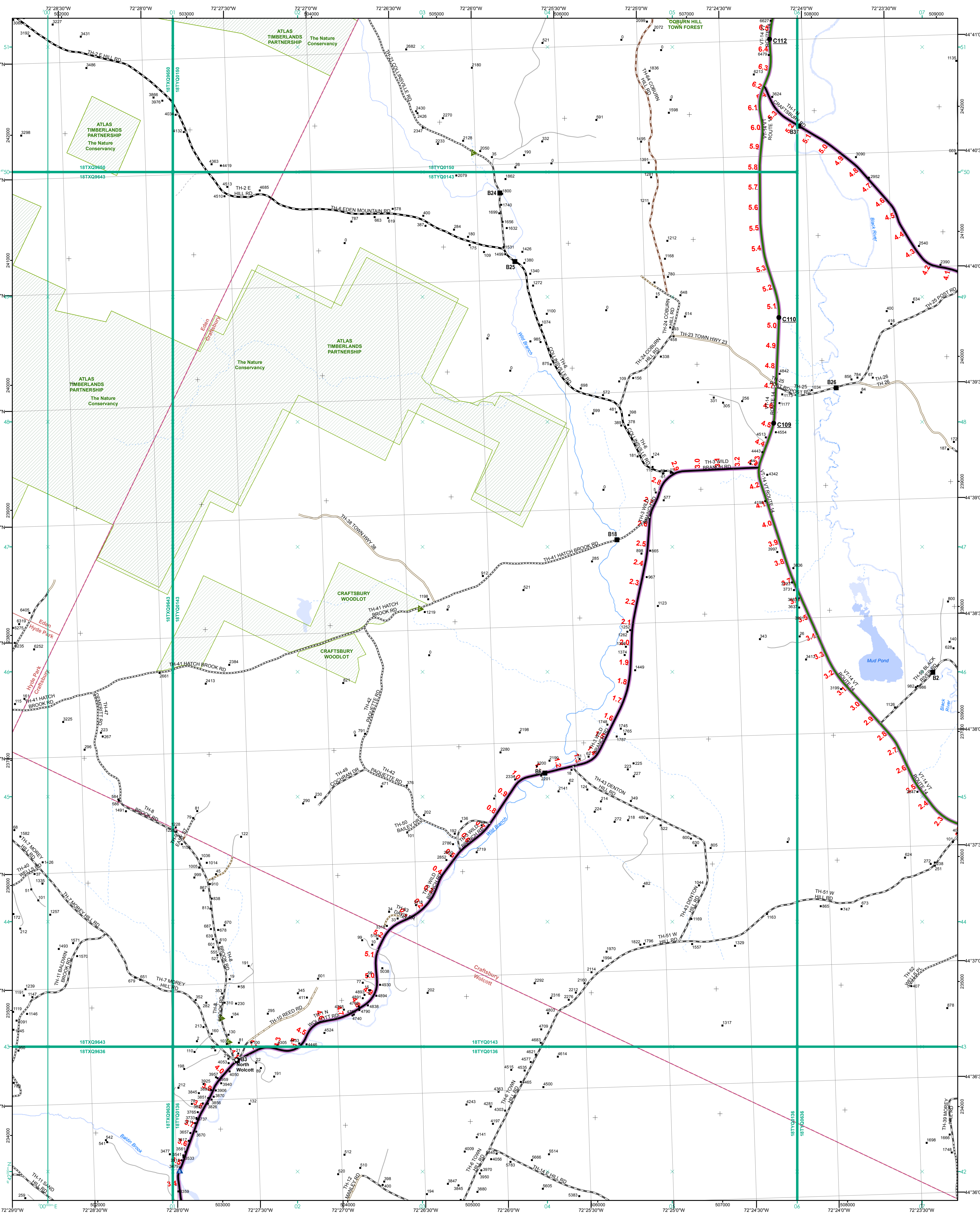
This map was funded in part through grants from the Federal Highway Administration, U.S. Department of Transportation. The representation of the authors expressed herein do not necessarily state or reflect those of the U.S. Department of Transportation.



0 0.2 0.4 0.6 0.8 Miles
 Scale 1:12,672 (printed size: 24 x 36 inches)

FIELD ASSESSMENT MAP SERIES
 USNG Page #: 18TYQ0136
 Sheet ID: YQ0136
 District: 8

TOWNS INCLUDED ON SHEET
 Craftsbury
 Hardwick
 Wolcott



Functional Class

- Interstate
- Interstate Ramp
- Divided U.S. Highway
- U.S. Highway Ramp
- U.S. Highway
- State Highway - Paved
- State Highway - Gravel
- State Highway Ramp - Paved
- Class 1 - Paved
- Class 2 - Paved
- Class 2 - Gravel
- Class 2 - Graded Earth
- Class 3 - Paved
- Class 3 - Gravel
- Class 3 - Graded Earth
- Class 3 - Unimproved / Primitive
- Class 4 - Paved
- Class 4 - Gravel
- Class 4 - Graded Earth
- Class 4 - Unimproved / Primitive
- Class 4 - Impassable or Untraveled
- National or State Forest Highway
- Legal Trail
- Unconfirmed Legal Trail
- Discontinued
- Winter Road Closure

2.2 Distance along linear referenced highway (route log measure)

B20 / C20 State Bridge or Culvert Identifier
B20 / C20 Town Bridge or Culvert Identifier

Railroad

- Railroad
- Rail Trail
- Airport

Bridge-Culvert

- State/Town Bridge or Culvert Greater than 20'
- State Bridge or Culvert 6' - 20'
- Bike Path Structure
- Town Bridge 6' - 20'
- Town Culvert 6' - 20'
- VTrans Maintenance District Office
- Named Lake-Pond
- Unnamed Lake-Pond
- Named River-Stream
- Unnamed River-Stream
- Public Land - State/Municipal
- Green Mountain National Forest
- District Boundary
- Town Boundary

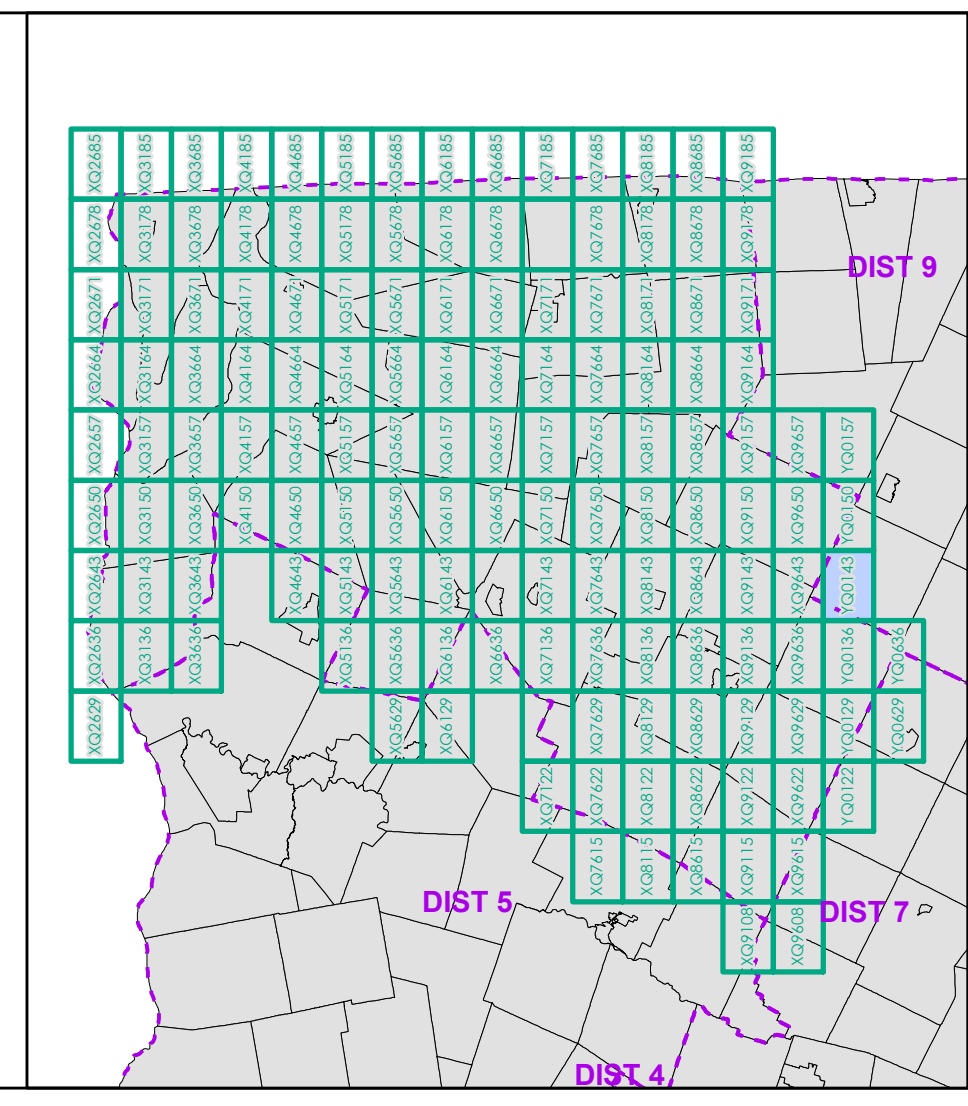
1,000 meter US National Grid
 North American Datum 1983
 Grid Zone Designation: 18T

Vermont State Plane Coordinate System
 North American Datum of 1983
 SPCS Zone Identifier: 4400
 Geoidetic Reference System 80
 500-meter grid, Easting - Northing

Map generated: 11 August 2017

Contact information:
 Vermont Agency of Transportation, Mapping Section
 1 National Life Drive, Montpelier, VT 05633-5001
 Telephone: 802-828-2600

This map was funded in part through grants from the Federal Highway Administration, U.S. Department of Transportation. The representation of the authors expressed herein do not necessarily state or reflect those of the U.S. Department of Transportation.



0 0.2 0.4 0.6 0.8 Miles

Scale 1:12,672 (printed size: 24 x 36 inches)

FIELD ASSESSMENT MAP SERIES

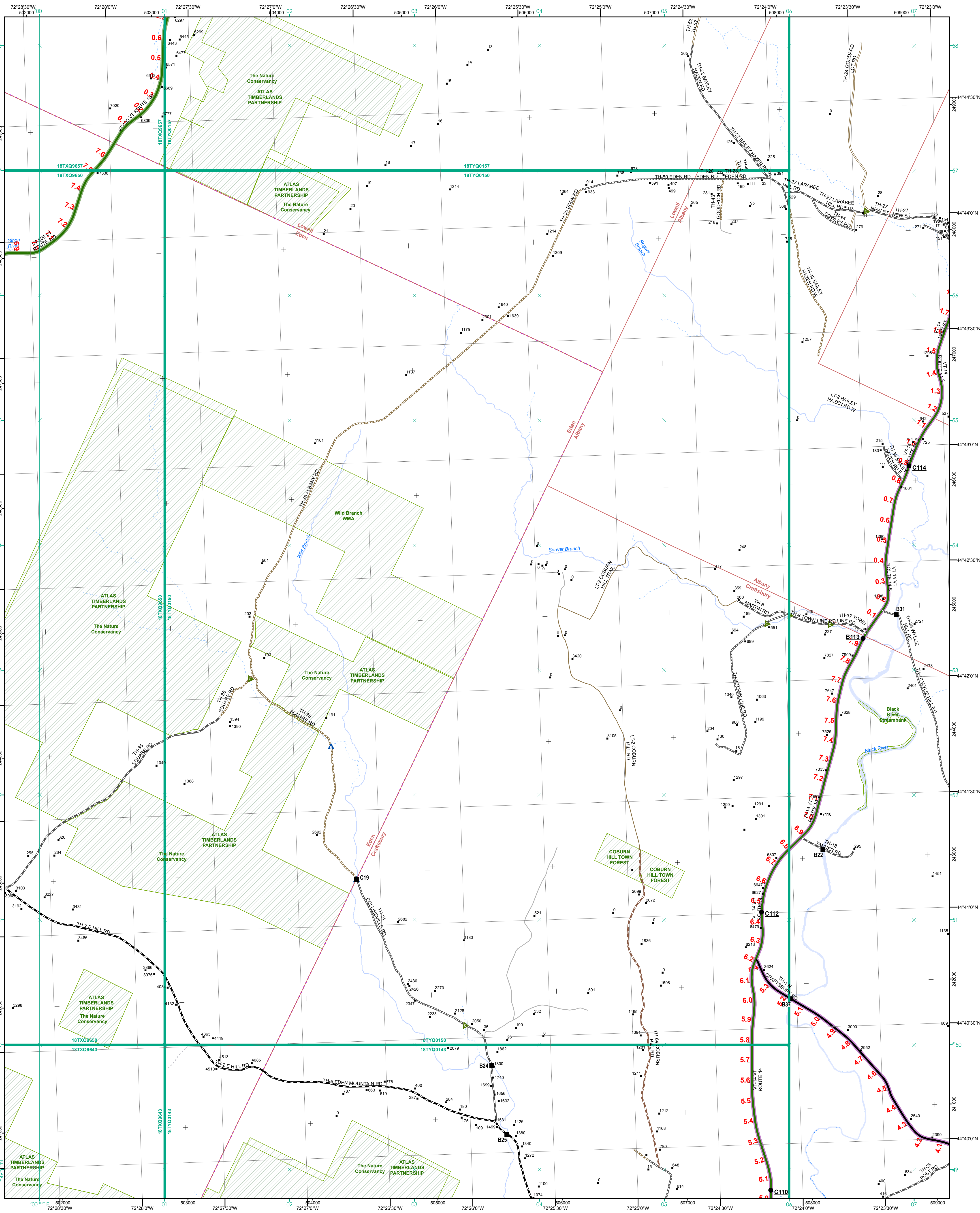
USNG Page #: 18TYQ0143

Sheet ID: YQ0143

District: 8

TOWNS INCLUDED ON SHEET

Craftsbury
 Eden
 Hyde Park
 Wolcott



Functional Class

- Interstate
- Interstate Ramp
- Divided U.S. Highway
- U.S. Highway Ramp
- U.S. Highway
- State Highway - Paved
- State Highway - Gravel
- State Highway Ramp - Paved
- Class 1 - Paved
- Class 2 - Paved
- Class 2 - Gravel
- Class 2 - Graded Earth
- Class 3 - Paved
- Class 3 - Gravel
- Class 3 - Graded Earth
- Class 3 - Unimproved / Primitive
- Class 4 - Paved
- Class 4 - Gravel
- Class 4 - Graded Earth
- Class 4 - Unimproved / Primitive
- Class 4 - Impassable or Untraveled
- National or State Forest Highway
- Legal Trail
- Uncconfirmed Legal Trail
- Private
- Discontinued
- Winter Road Closure

2.2 Distance along linear referenced highway (route log measure)

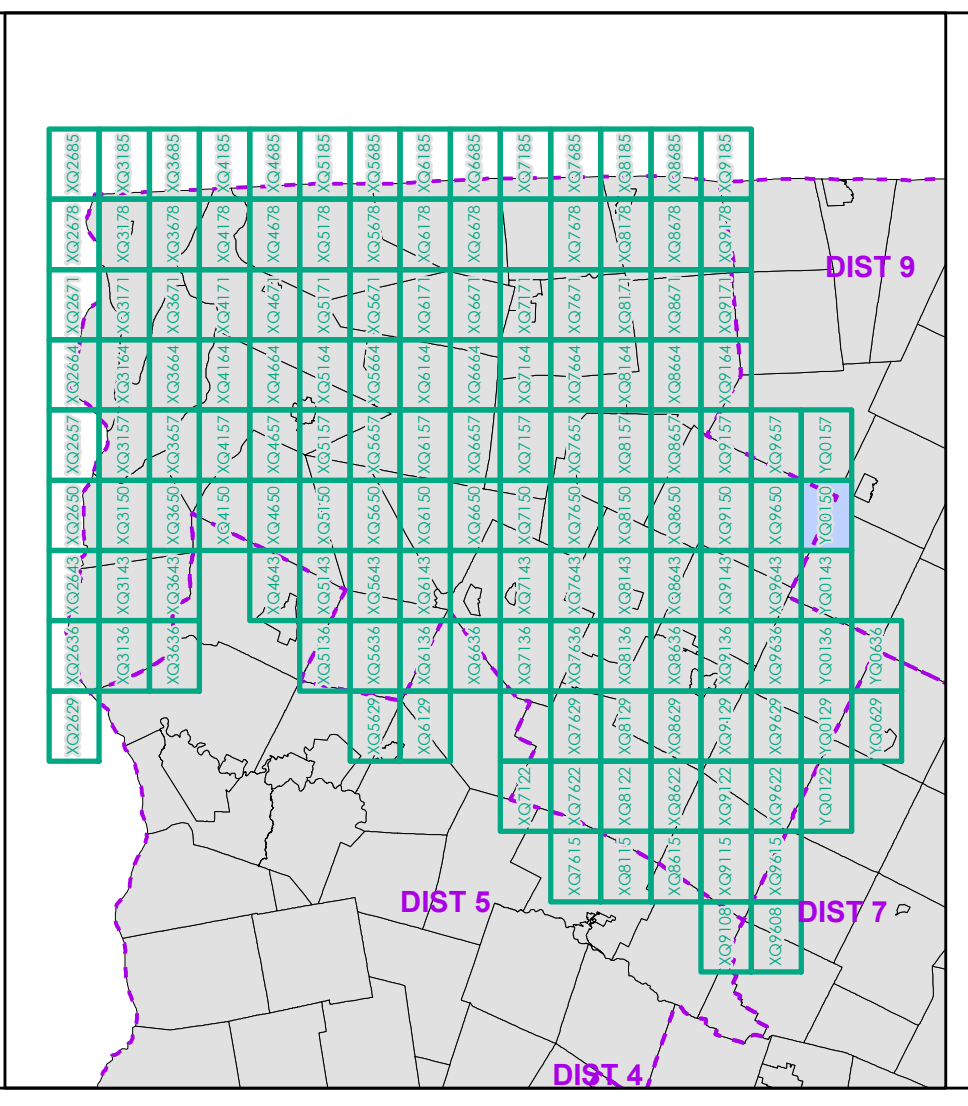
B20 / C20 State Bridge or Culvert Identifier
B20 / C20 Town Bridge or Culvert Identifier

1,000 meter US National Grid
 North American Datum 1983
 SPCS Zone Identifier: 4400
 Geodetic Reference System 80
 500-meter grid, Easting - Northing

Map generated: 11 August 2017

Contact information:
 Vermont Agency of Transportation, Mapping Section
 1 National Life Drive, Montpelier, VT 05633-5001
 Telephone: 802-828-2600

This map was funded in part through grants from the Federal Highway Administration, U.S. Department of Transportation. The representation of the authors expressed herein do not necessarily state or reflect those of the U.S. Department of Transportation.



0 0.2 0.4 0.6 0.8 Miles

Scale 1:12,672 (printed size: 24 x 36 inches)

FIELD ASSESSMENT MAP SERIES

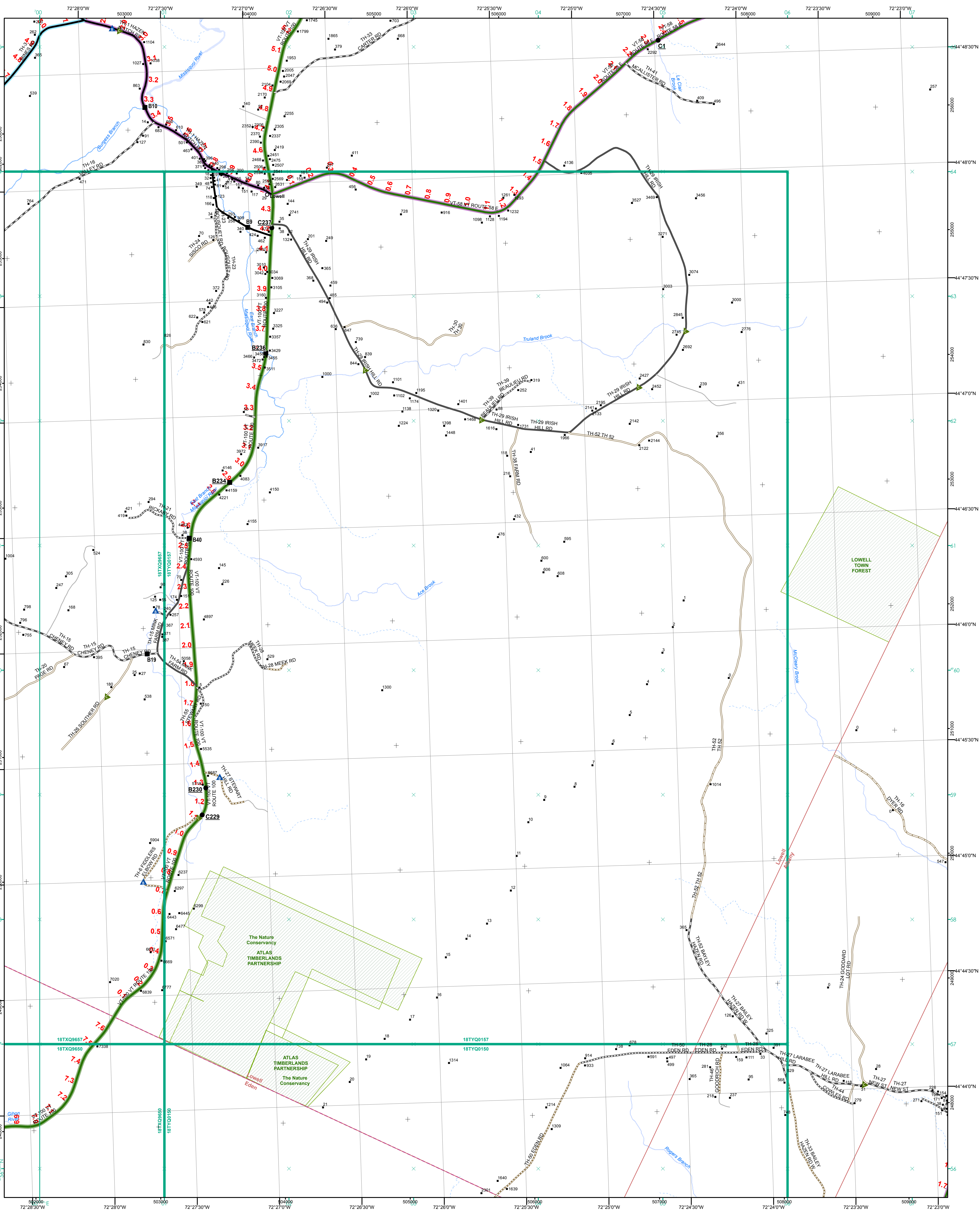
USNG Page #: 18TYQ0150

Sheet ID: YQ0150

District: 8

TOWNS INCLUDED ON SHEET

Albany
 Albany Village
 Craftsbury
 Eden
 Lowell



- | | |
|--|--|
| <ul style="list-style-type: none"> — Interstate — Divided U.S. Highway — U.S. Highway Ramp — U.S. Highway — State Highway - Paved — State Highway - Gravel — State Highway Ramp - Paved — Class 1 - Paved — Class 2 - Paved — Class 2 - Gravel — Class 2 - Graded Earth — Class 3 - Paved — Class 3 - Graded Earth — Class 3 - Unimproved / Primitive — Class 4 - Paved — Class 4 - Gravel — Class 4 - Graded Earth — Class 4 - Unimproved / Primitive — Class 4 - Impassable or Untraveled — National or State Forest Highway — Legal Trail — Unconfirmed Legal Trail — Private — Discontinued — Winter Road Closure | <ul style="list-style-type: none"> — 2 - Principal Arterial - Other Freeway — 3 - Principal Arterial - Other — 4 - Minor Arterial — 5 - Major Collector — 6 - Minor Collector |
|--|--|

2.2 Distance along linear referenced highway (route log measure)

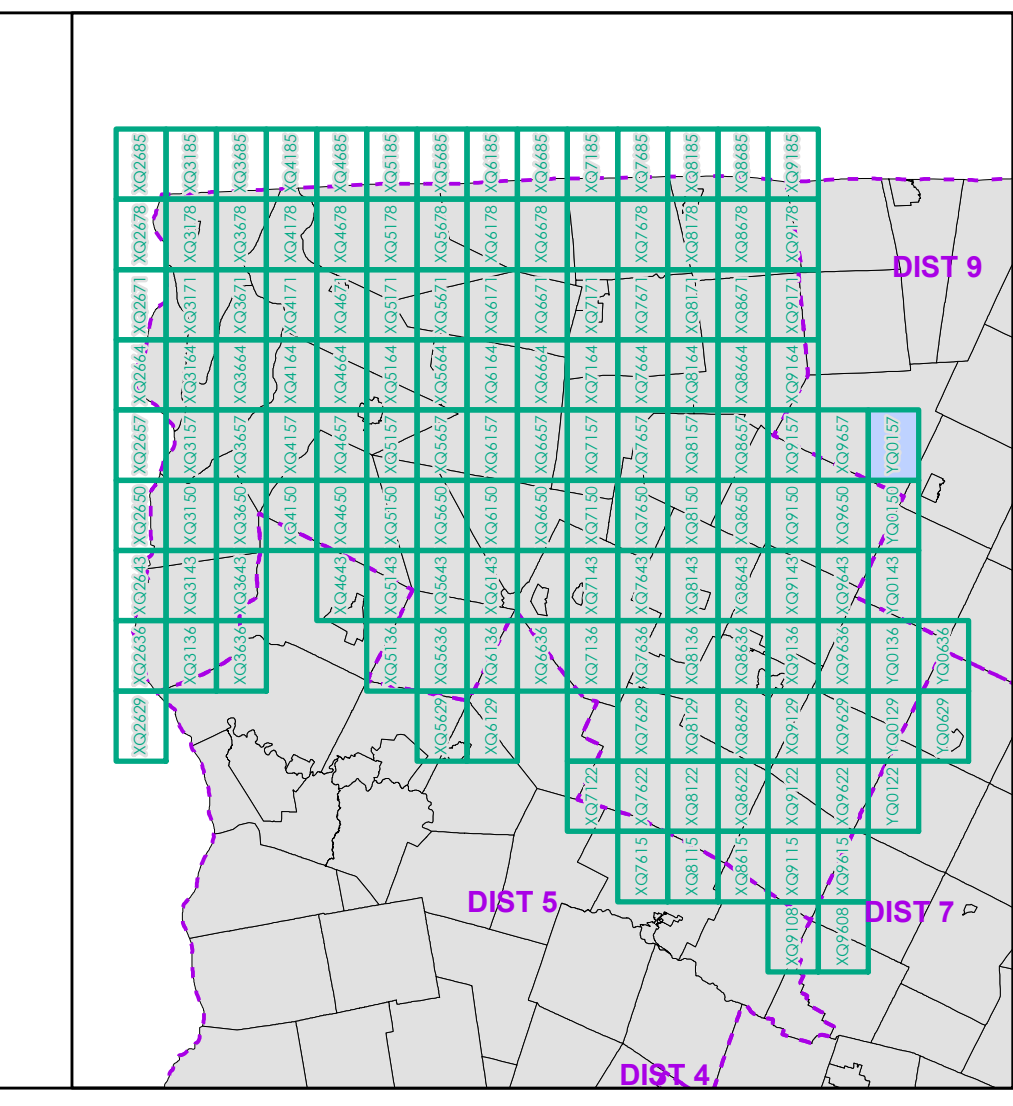
B20 / C20 State Bridge or Culvert Identifier
B20 / C20 Town Bridge or Culvert Identifier

1,000 meter US National Grid
 North American Datum of 1983
 SPCS Zone Identifier: 4400
 Geodetic Reference System 80
 500-meter grid, Easting - Northing

Map generated: 11 August 2017

Contact information:
 Vermont Agency of Transportation, Mapping Section
 1 National Life Drive, Montpelier, VT 05633-5001
 Telephone: 802-828-2600

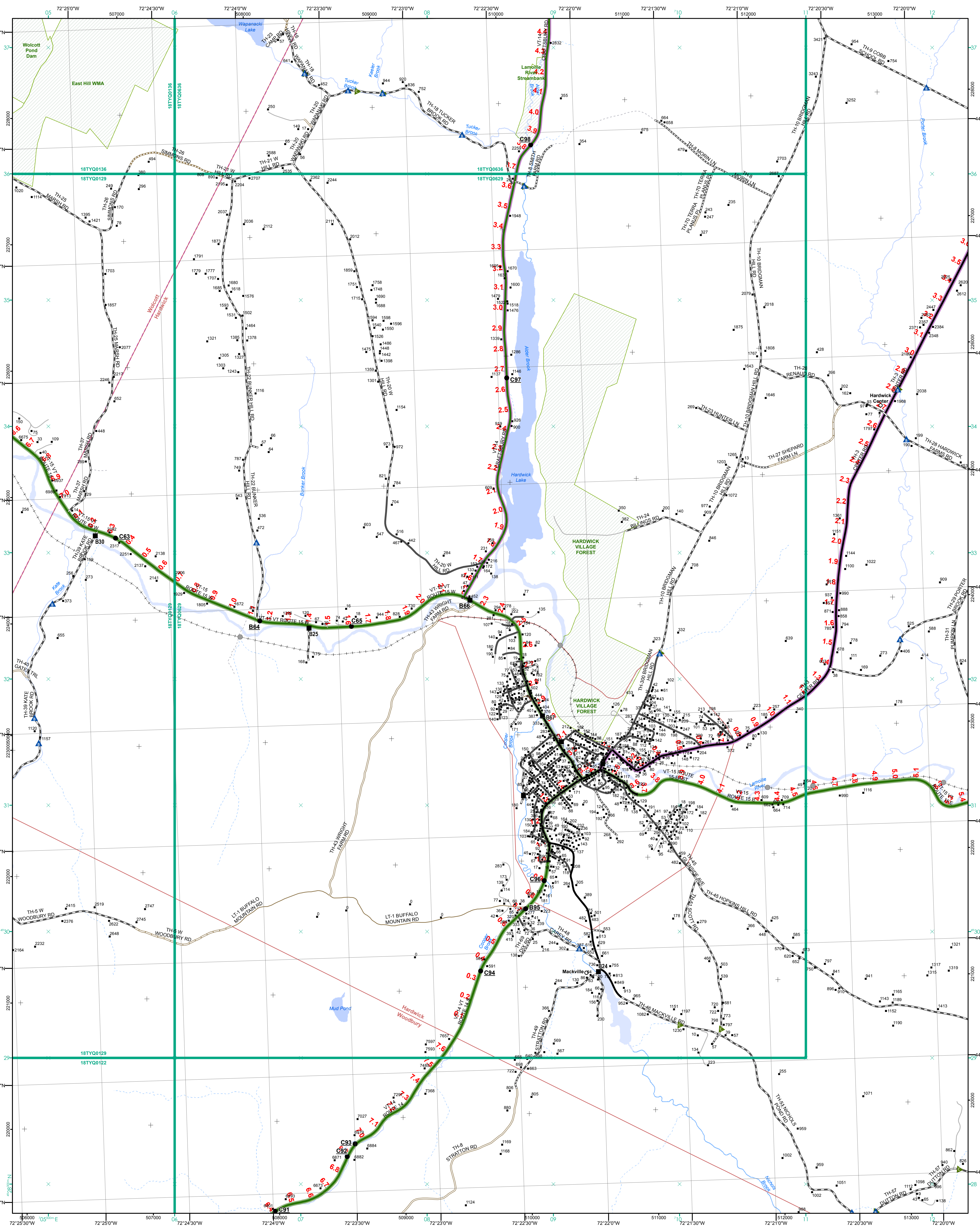
This map was funded in part through grants from the Federal Highway Administration, U.S. Department of Transportation. The representation of the authors expressed herein do not necessarily state or reflect those of the U. S. Department of Transportation.



0 0.2 0.4 0.6 0.8 Miles
 Scale 1:12,672 (printed size: 24 x 36 inches)

FIELD ASSESSMENT MAP SERIES
 USNG Page #: 18TYQ0157
 Sheet ID: YQ0157
 District: 8

TOWNS INCLUDED ON SHEET
 Albany
 Albany Village
 Eden
 Lowell



- Functional Class**
- Interstate
 - Interstate Ramp
 - Divided U.S. Highway
 - U.S. Highway Ramp
 - U.S. Highway
 - State Highway - Paved
 - State Highway - Gravel
 - State Highway Ramp - Paved
 - Class 1 - Paved
 - Class 2 - Paved
 - Class 2 - Gravel
 - Class 2 - Graded Earth
 - Class 3 - Paved
 - Class 3 - Graded Earth
 - Class 3 - Unimproved / Primitive
 - Class 4 - Paved
 - Class 4 - Gravel
 - Class 4 - Graded Earth
 - Class 4 - Unimproved / Primitive
 - Class 4 - Impassable or Untraveled
 - National or State Forest Highway
 - Legal Trail
 - Unconfirmed Legal Trail
 - Private
 - Discontinued
 - Winter Road Closure
- Functional Class**
- 2 - Principal Arterial - Other Freeway
 - 3 - Principal Arterial - Other
 - 4 - Minor Arterial
 - 5 - Major Collector
 - 6 - Minor Collector
- Railroad**
- Railroad
 - Rail Trail
 - Airport
- Bridge-Culvert**
- State/Town Bridge or Culvert Greater than 20'
 - State Bridge or Culvert 6' - 20'
 - Bike Path Structure
 - Town Bridge 6' - 20'
 - Town Culvert 6' - 20'
 - VT Trans Maintenance District Office
- Other Features**
- Named Lake-Pond
 - Unnamed Lake-Pond
 - Named River-Stream
 - Unnamed River-Stream
 - Public Land - State/Municipal
 - Green Mountain National Forest
 - District Boundary
 - Town Boundary

2.2 Distance along linear referenced highway (route log measure)

B20 / C20 State Bridge or Culvert Identifier
B20 / C20 Town Bridge or Culvert Identifier

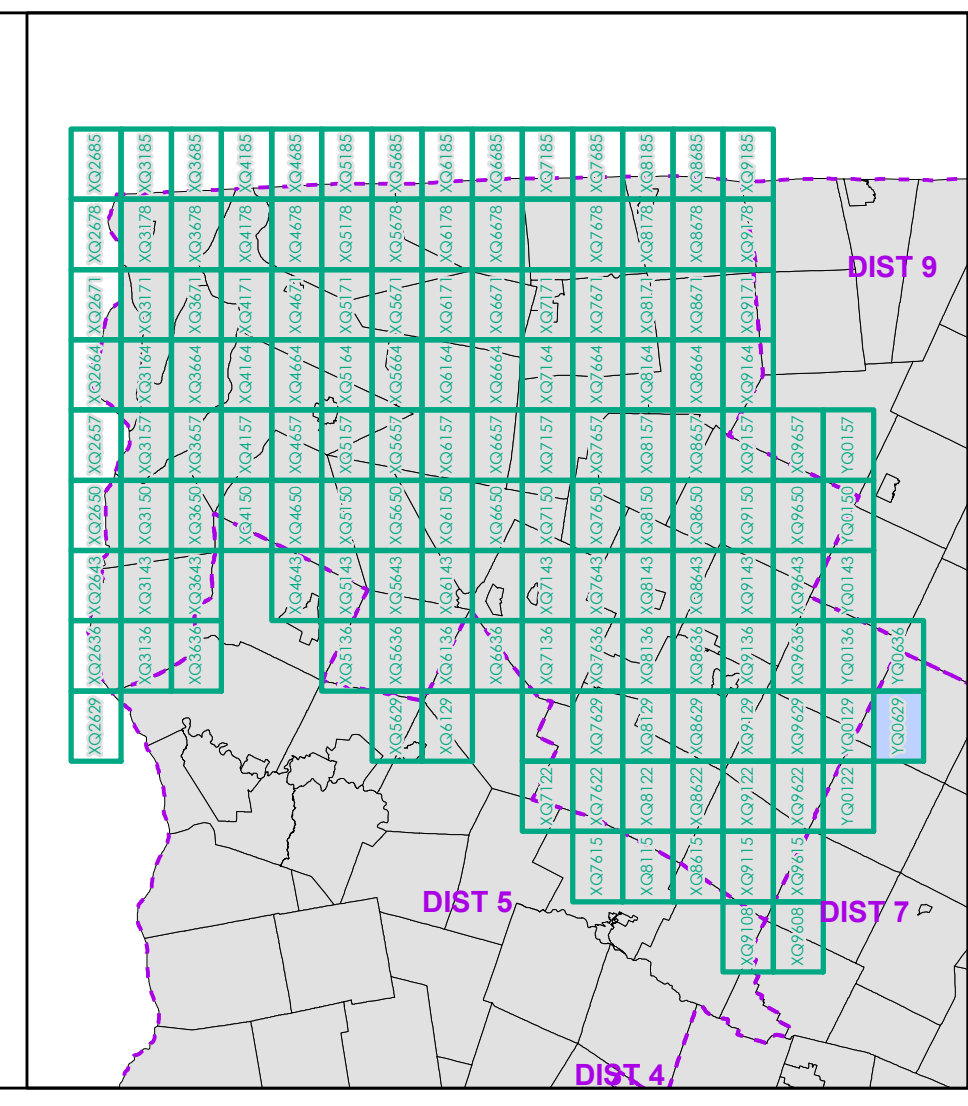
1,000 meter US National Grid
North American Datum 1983
Grid Zone Designation: 18T

Vermont State Plane Coordinate System
North American Datum of 1983
SPCS Zone Identifier: 4400
Geoidetic Reference System 80
500-meter grid, Easting - Northing

Map generated: 11 August 2017

Contact information:
Vermont Agency of Transportation, Mapping Section
1 National Life Drive, Montpelier, VT 05633-5001
Telephone: 802-828-2600

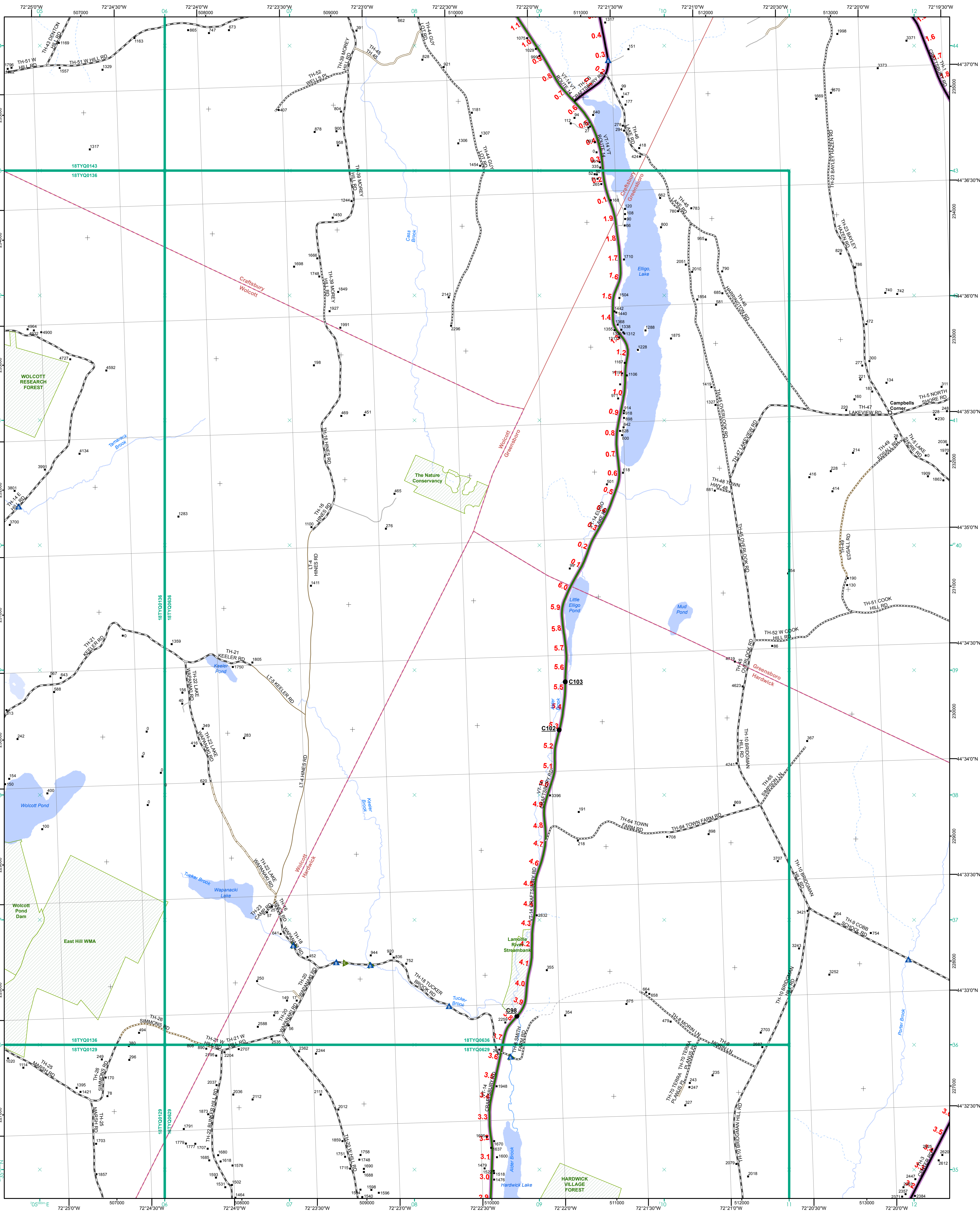
This map was funded in part through grants from the Federal Highway Administration, U.S. Department of Transportation. The representation of the authors expressed herein do not necessarily state or reflect those of the U. S. Department of Transportation.



0 0.2 0.4 0.6 0.8 Miles
Scale 1:12,672 (printed size: 24 x 36 inches)

FIELD ASSESSMENT MAP SERIES
USNG Page #: 18TYQ0629
Sheet ID: YQ0629
District: 8

TOWNS INCLUDED ON SHEET
Hardwick
Hardwick U.C.
Wolcott
Woodbury



Functional Class

- Interstate
- Interstate Ramp
- Divided U.S. Highway
- U.S. Highway Ramp
- U.S. Highway
- State Highway - Paved
- State Highway - Gravel
- State Highway Ramp - Paved
- Class 1 - Paved
- Class 2 - Paved
- Class 2 - Gravel
- Class 2 - Graded Earth
- Class 3 - Paved
- Class 3 - Gravel
- Class 3 - Graded Earth
- Class 3 - Unimproved / Primitive
- Class 4 - Paved
- Class 4 - Gravel
- Class 4 - Graded Earth
- Class 4 - Unimproved / Primitive
- Class 4 - Impassable or Untraveled
- National or State Forest Highway
- Legal Trail
- Unconfirmed Legal Trail
- Private
- Discontinued
- Winter Road Closure

2.2 Distance along linear referenced highway (route log measure)

B20 / C20 State Bridge or Culvert Identifier
B20 / C20 Town Bridge or Culvert Identifier

1,000 meter US National Grid
 North American Datum 1983
 GZM Zone Designation: 18T

Vermont State Plane Coordinate System
 North American Datum of 1983
 SPCS Zone Identifier: 4400
 Geodetic Reference System 80
 500-meter grid, Easting - Northing

Railroad

- Railroad
- Rail Trail
- Airport

Bridge-Culvert

- State/Town Bridge or Culvert Greater than 20'
- State Bridge or Culvert 6' - 20'
- Bike Path Structure
- Town Bridge 6' - 20'
- Town Culvert 6' - 20'
- VTrans Maintenance District Office

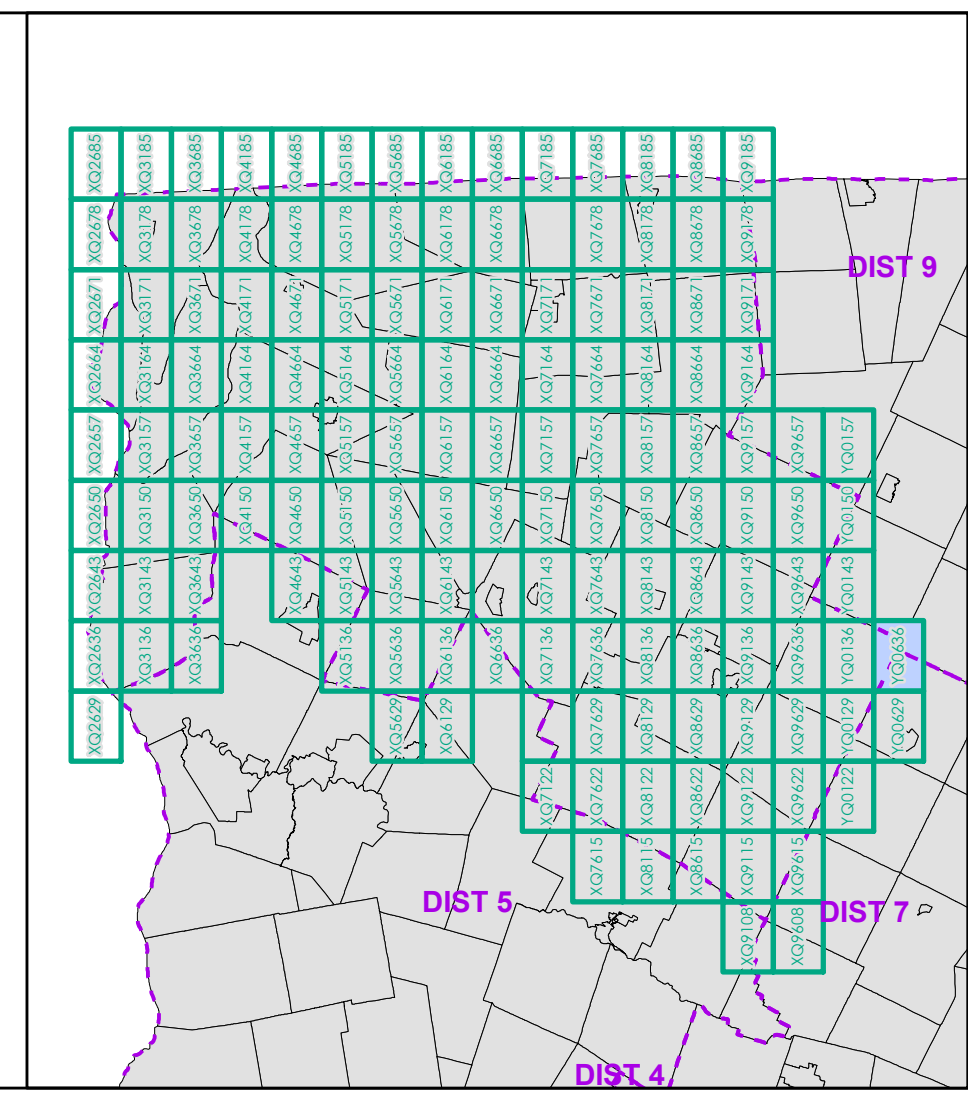
Named Lake-Pond

- Named Lake-Pond
- Unnamed Lake-Pond
- Named River-Stream
- Unnamed River-Stream
- Public Land - State/Municipal
- Green Mountain National Forest
- District Boundary
- Town Boundary

Map generated: 11 August 2017

Contact information:
 Vermont Agency of Transportation, Mapping Section
 1 National Life Drive, Montpelier, VT 05633-5001
 Telephone: 802-828-2600

This map was funded in part through grants from the Federal Highway Administration, U.S. Department of Transportation. The representation of the authors expressed herein do not necessarily state or reflect those of the U.S. Department of Transportation.



0 0.2 0.4 0.6 0.8 Miles

Scale 1:12,672 (printed size: 24 x 36 inches)

FIELD ASSESSMENT MAP SERIES

USNG Page #: 18TYQ0636

Sheet ID: YQ0636

District: 8

TOWNS INCLUDED ON SHEET

Craftsbury
 Greensboro
 Hardwick
 Wolcott