

- Interstate
 - Interstate Ramp
 - Divided U.S. Highway
 - U.S. Highway Ramp
 - U.S. Highway
 - State Highway - Paved
 - State Highway - Gravel
 - State Highway Ramp - Paved
 - Class 1 - Paved
 - Class 2 - Paved
 - Class 2 - Graded Earth
 - Class 3 - Paved
 - Class 3 - Gravel
 - Class 3 - Graded Earth
 - Class 3 - Unimproved / Primitive
 - Class 4 - Paved
 - Class 4 - Gravel
 - Class 4 - Graded Earth
 - Class 4 - Unimproved / Primitive
 - Class 4 - Impassable or Untraveled
 - National or State Forest Highway
 - Legal Trail
 - Private
 - Discontinued
 - Proposed Highway
- 2 - Principal Arterial - Freeways and Expressways
 - 3 - Principal Arterial - Other
 - 4 - Minor Arterial
 - 5 - Major Collector
 - 6 - Minor Collector
- Bridge or Culvert Greater than 20'
 - Bridge or Culvert 6' - 20'
 - VOB/CIT Bridge
 - VOB/CIT Culvert
- Railroad
 - Inactive Railroad - Rail Trail
 - D VTrans District Office
 - + Building
 - + Cemetery
 - + Airport
 - + Named Lake-Pond
 - + Unnamed Lake-Pond
 - + Named River-Stream
 - + Unnamed River-Stream
 - + Public Land
- U.S. National Grid 18T 5x7 Tile
 - U.S. National Grid 19T 5x7 Tile
 - District Boundary
 - Town Boundary

1,000 meter US National Grid
North American Datum 1983
Grid Zone Designation: 18T

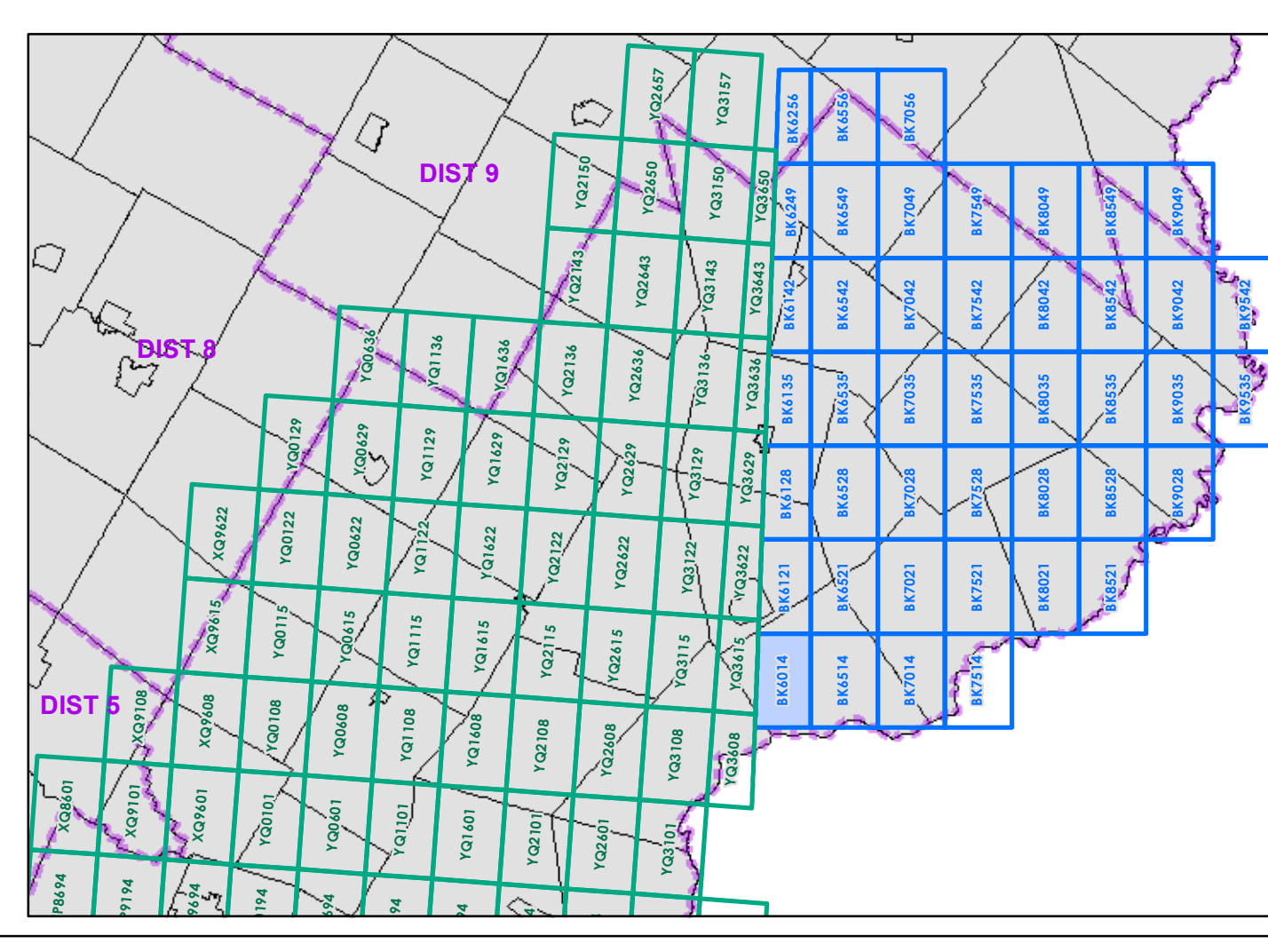
1,000 meter US National Grid
North American Datum 1983
Grid Zone Designation: 19T

Vermont State Plane Coordinate System
North American Datum of 1983
SPCS Zone Identifier: 4400
Geodetic Reference System 80
500-meter grid, Easting - Northing

Map generated: 02 November 2015

Contact information:
Vermont Agency of Transportation
- Mapping Section
1 National Life Drive, Montpelier, VT 05633-5001
Telephone: 802-828-2600

This map was funded in part through grants from the Federal Highway Administration, U.S. Department of Transportation. The representation of the authors expressed herein do not necessarily state or reflect those of the U.S. Department of Transportation.



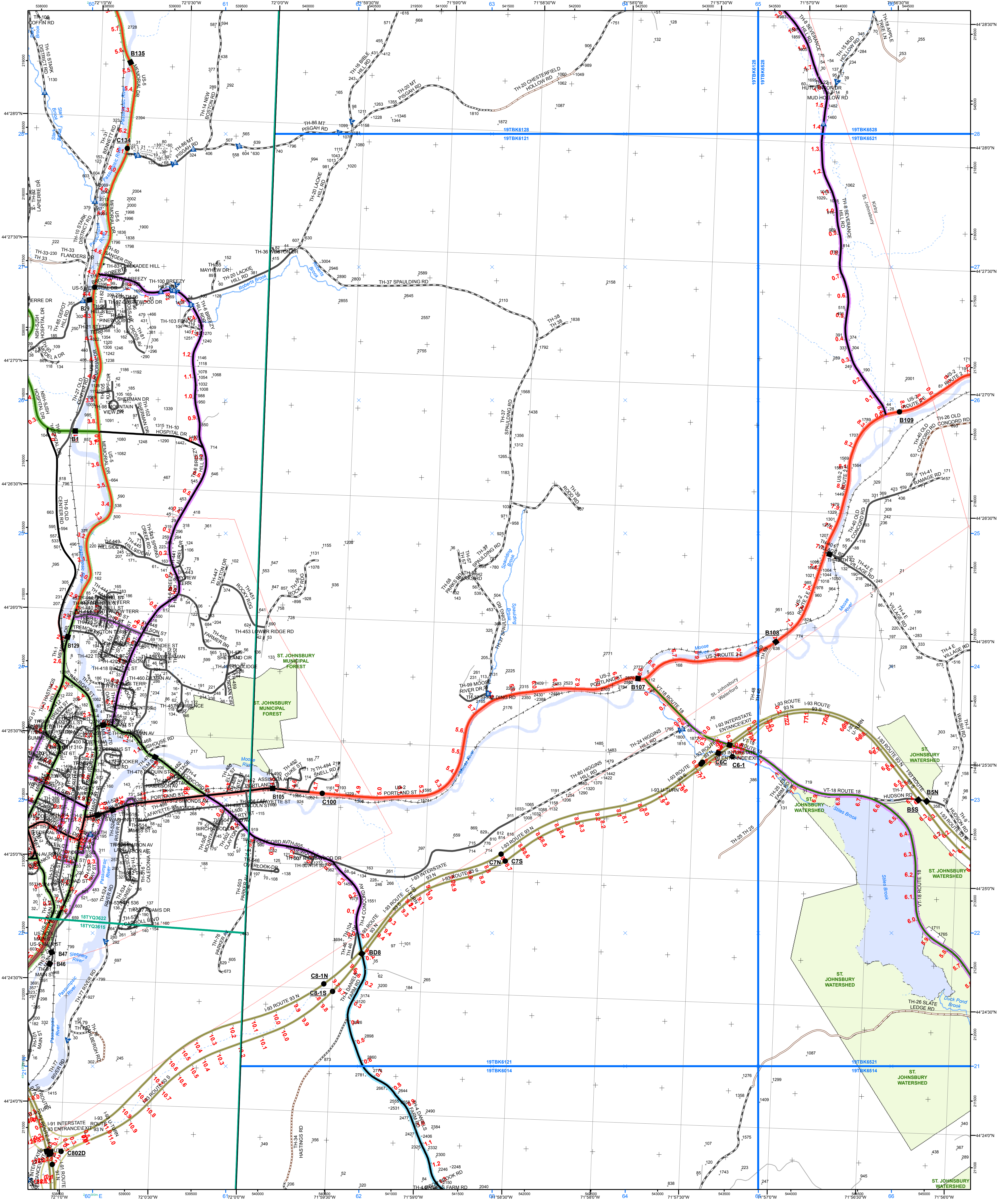
0 0.2 0.4 Miles
Scale 1:12,672 (printed size: 24 x 36 inches)

FIELD ASSESSMENT MAP SERIES
USNG Page #: **19TBK6014**
Sheet ID: **BK6014**
District: **7**

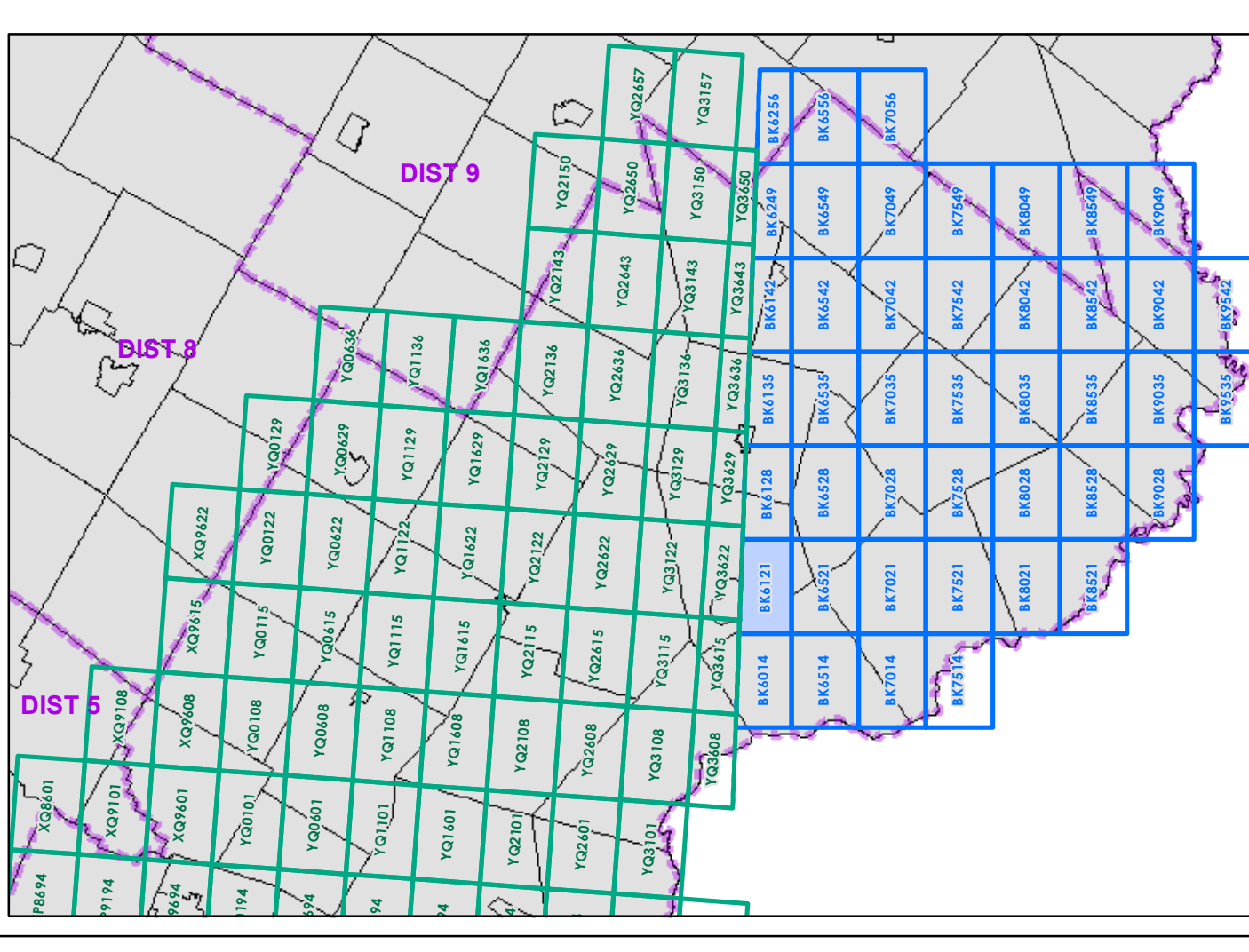
TOWNS INCLUDED ON SHEET
Barnet
St. Johnsbury
St. Johnsbury U.C.
Waterford

2.2 Distance along linear referenced Highway (route log measure)

B20 / C20 State Bridge or Culvert Identifier
B20 / C20 Town Bridge or Culvert Identifier



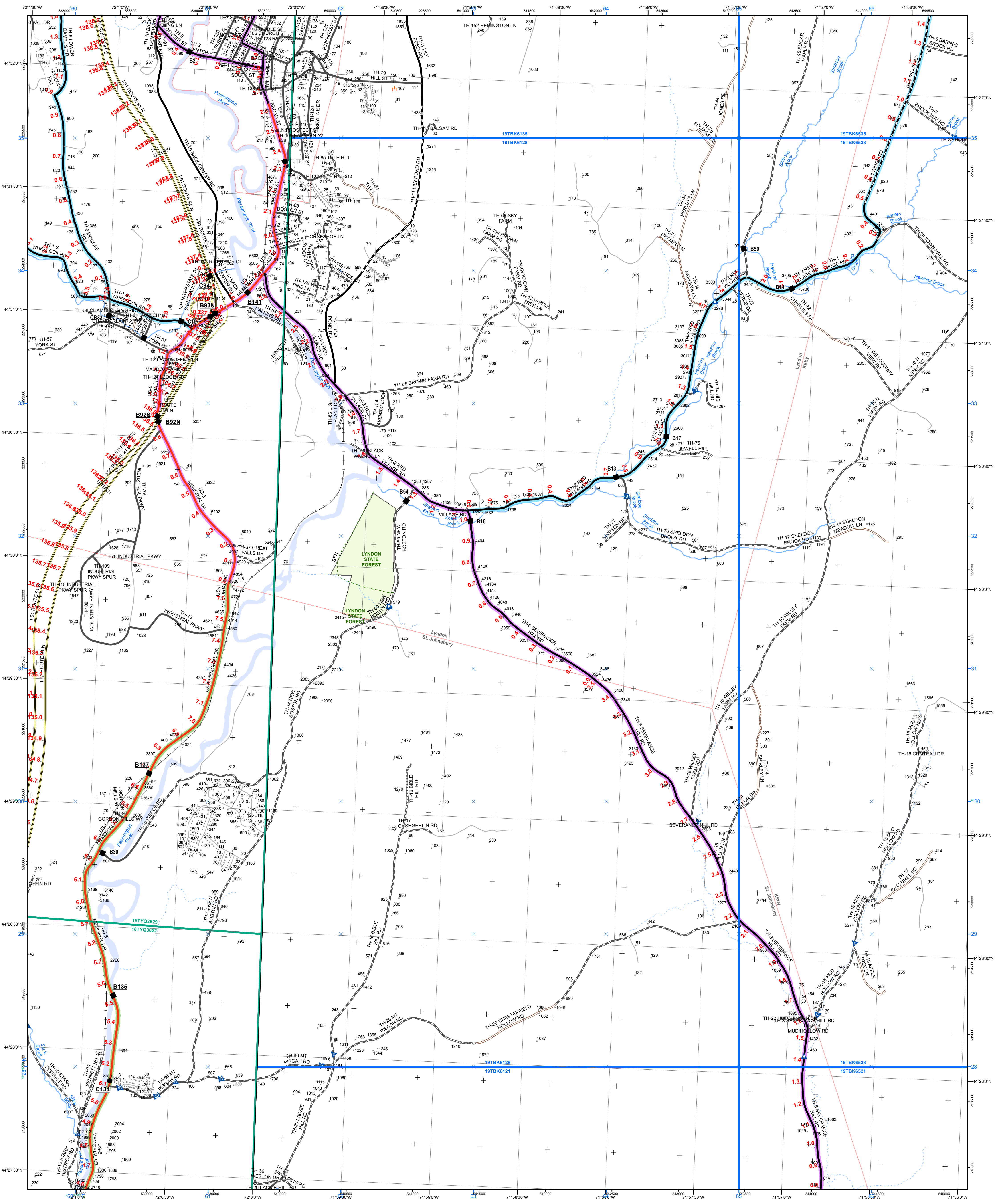
- | | | |
|---|---|--|
| <ul style="list-style-type: none"> Interstate Interstate Ramp Divided U.S. Highway U.S. Highway Ramp U.S. Highway State Highway - Paved State Highway - Gravel State Highway Ramp - Paved Class 1 - Paved Class 2 - Paved Class 2 - Gravel Class 2 - Graded Earth Class 3 - Paved Class 3 - Gravel Class 3 - Graded Earth Class 3 - Unimproved / Primitive Class 4 - Paved Class 4 - Gravel Class 4 - Graded Earth Class 4 - Unimproved / Primitive Class 4 - Impassable or Untraveled National or State Forest Highway Legal Trail Private Discontinued Proposed Highway | <ul style="list-style-type: none"> 2 - Principal Arterial - Freeways and Expressways 3 - Principal Arterial - Other 4 - Minor Arterial 5 - Major Collector 6 - Minor Collector | <ul style="list-style-type: none"> U.S. National Grid 18T 5x7 Tile U.S. National Grid 19T 5x7 Tile District Boundary Town Boundary |
|---|---|--|
- Bridge/Culvert**
 Bridge or Culvert Greater than 20'
 Bridge or Culvert 6' - 20'
 VOBIC Bridge
 VOBIC Culvert
- Railroad**
 Railroad
 Inactive Railroad - Rail Trail
 VTrans District Office
 Building
 Cemetery
 Airport
 Named Lake-Pond
 Unnamed Lake-Pond
 Named River-Stream
 Unnamed River-Stream
 Public Land
- 1,000 meter US National Grid North American Datum 1983
 Grid Zone Designation: 18T
 1,000 meter US National Grid North American Datum 1983
 Grid Zone Designation: 19T
- Vermont State Plane Coordinate System
 North American Datum of 1983
 SPCS Zone Identifier: 4400
 Geodetic Reference System 80
 500-meter grid, Easting - Northing
 Map generated: 02 November 2015
- Contact information:
 Vermont Agency of Transportation
 - Mapping Section
 1 National Life Drive, Montpelier, VT 05633-5001
 Telephone: 802-828-2600
- This map was funded in part through grants from the Federal Highway Administration, U.S. Department of Transportation. The representation of the authors expressed herein do not necessarily state or reflect those of the U.S. Department of Transportation.
- B20 / C20** State Bridge or Culvert Identifier
B20 / C20 Town Bridge or Culvert Identifier
- 2.2 Distance along linear referenced Highway (route log measure)



0 0.2 0.4 Miles
 Scale 1:12,672 (printed size: 24 x 36 inches)

FIELD ASSESSMENT MAP SERIES
 USNG Page #: **19TBK6121**
 Sheet ID: **BK6121**
 District: **7**

TOWNS INCLUDED ON SHEET
 Concord
 Kirby
 St. Johnsbury
 St. Johnsbury U.C.
 Waterford

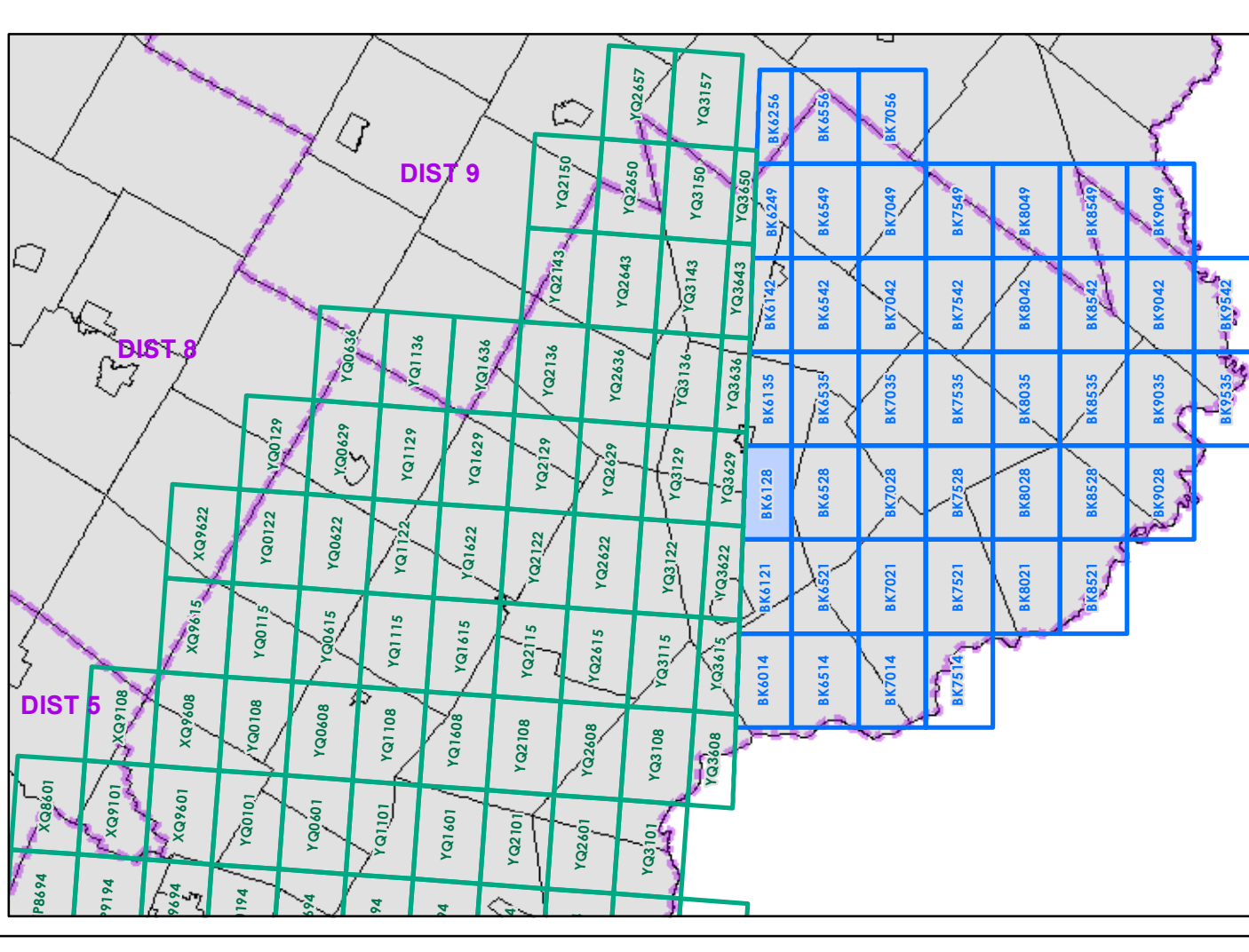


- Interstate
 - Interstate Ramp
 - Divided U.S. Highway
 - U.S. Highway Ramp
 - U.S. Highway
 - State Highway - Paved
 - State Highway - Gravel
 - State Highway Ramp - Paved
 - Class 1 - Paved
 - Class 2 - Paved
 - Class 2 - Gravel
 - Class 3 - Paved
 - Class 3 - Gravel
 - Class 3 - Graded Earth
 - Class 3 - Unimproved / Primitive
 - Class 4 - Paved
 - Class 4 - Gravel
 - Class 4 - Graded Earth
 - Class 4 - Unimproved / Primitive
 - Class 4 - Impassable or Untraveled
 - National or State Forest Highway
 - Legal Trail
 - Private
 - Discontinued
 - Proposed Highway
- U.S. National Grid 18T 5x7 Tile
 - U.S. National Grid 19T 5x7 Tile
 - District Boundary
 - Town Boundary
- 1,000 meter US National Grid North American Datum 1983 Grid Zone Designation: 18T
 - 1,000 meter US National Grid North American Datum of 1983 Grid Zone Designation: 19T
- Railroad
 - Inactive Railroad - Rail Trail
 - D VTTrans District Office
 - + Building
 - + Cemetery
 - + Airport
 - + Named Lake-Pond
 - + Unnamed Lake-Pond
 - + Named River-Stream
 - + Unnamed River-Stream
 - + Public Land
- 2.2** Distance along linear referenced Highway (route log measure)
- B20 / C20** State Bridge or Culvert Identifier
B20 / C20 Town Bridge or Culvert Identifier

Vermont State Plane Coordinate System
 North American Datum of 1983
 SPCS Zone Identifier: 4400
 Geodetic Reference System 80
 500-meter grid, Easting - Northing
 Map generated: 02 November 2015

Contact information:
 Vermont Agency of Transportation -
 Mapping Section
 1 National Life Drive, Montpelier, VT 05633-5001
 Telephone: 802-828-2600

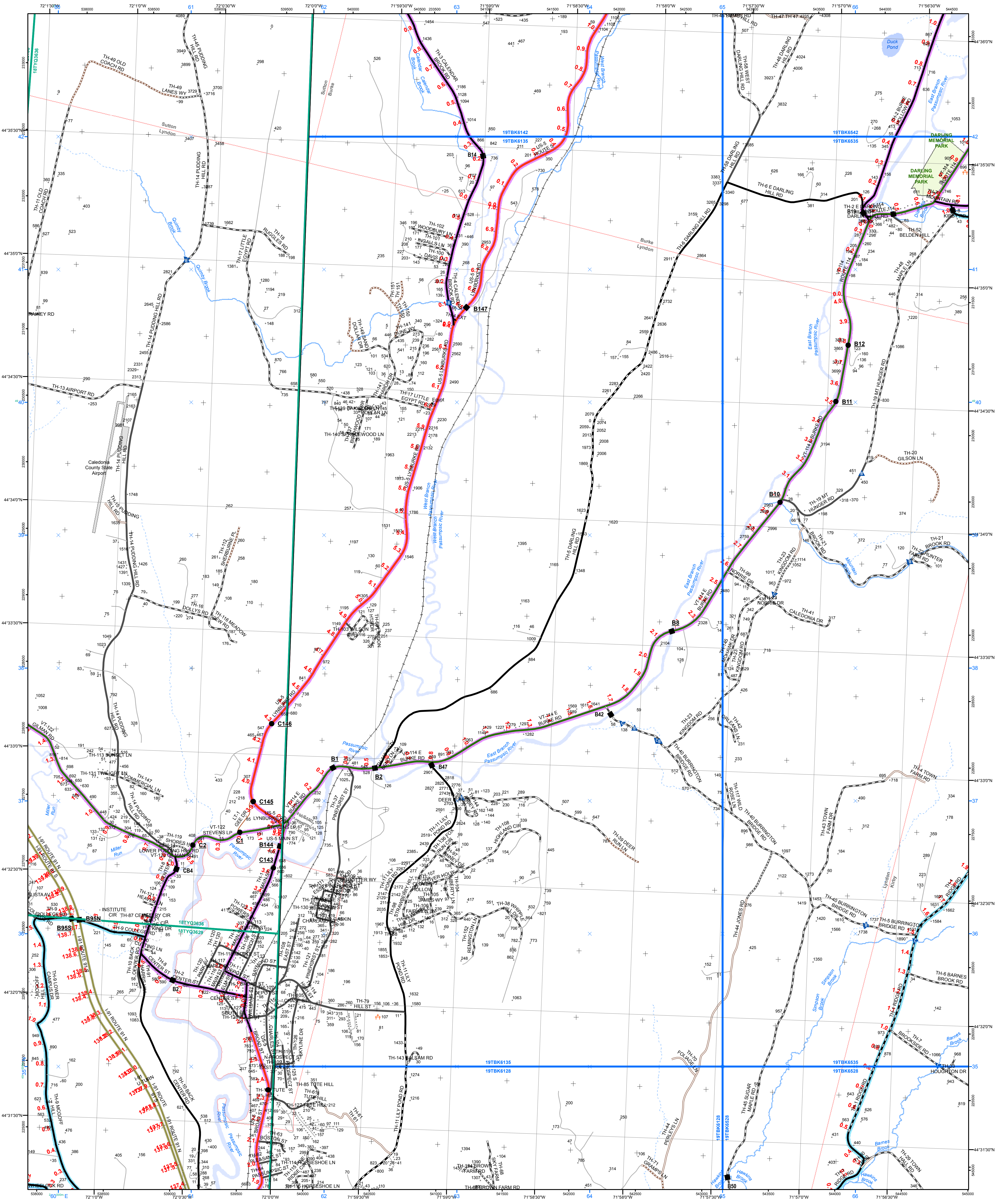
This map was funded in part through grants from the Federal Highway Administration, U.S. Department of Transportation. The representation of the authors expressed herein do not necessarily state or reflect those of the U.S. Department of Transportation.



0 0.2 0.4 Miles
 Scale 1:12,672 (printed size: 24 x 36 inches)

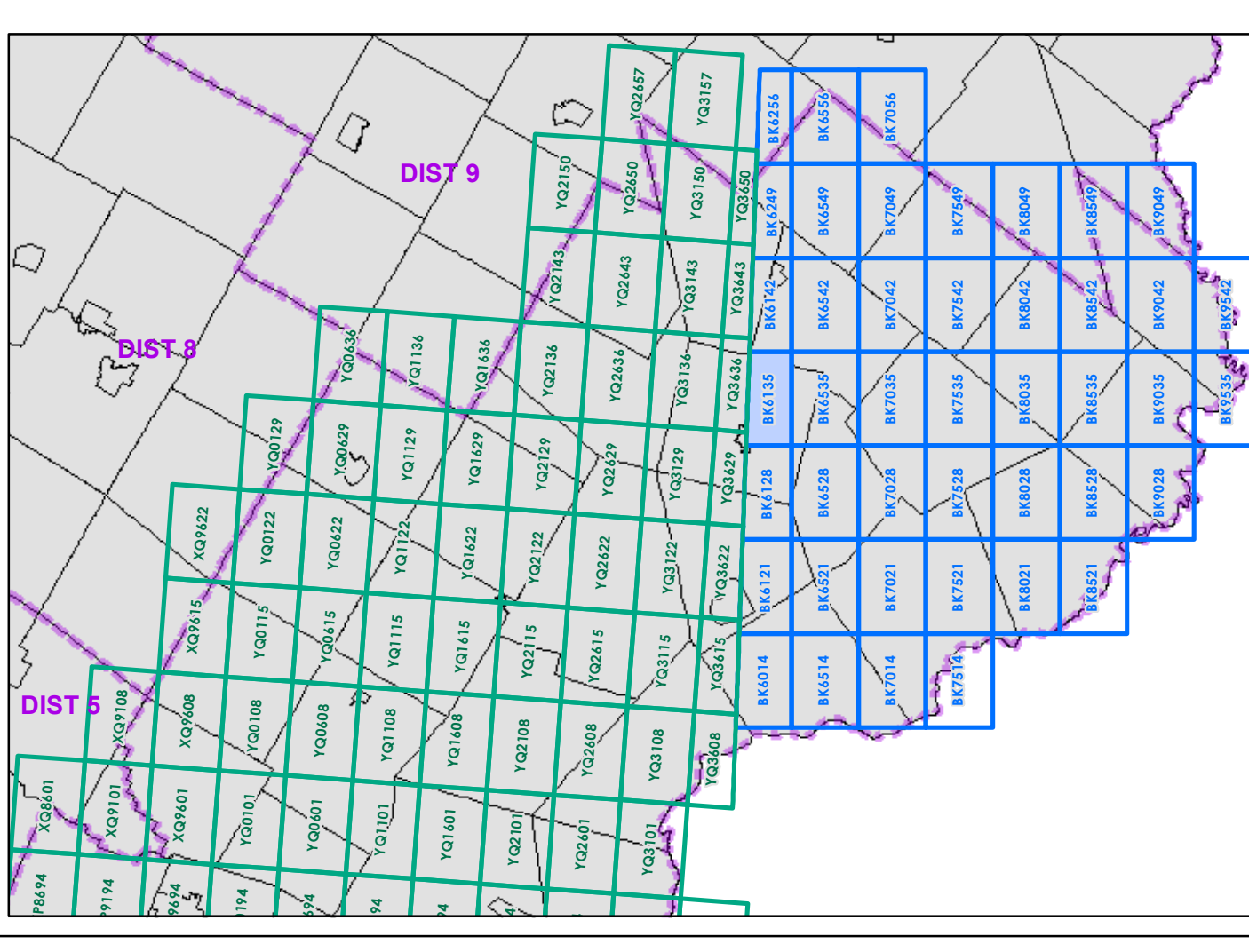
FIELD ASSESSMENT MAP SERIES
 USNG Page #: **19TBK6128**
 Sheet ID: **BK6128**
 District: **7**

TOWNS INCLUDED ON SHEET
 Kirby
 Lyndon
 Lyndonville Village
 St. Johnsbury



- Interstate
- Interstate Ramp
- Divided U.S. Highway
- U.S. Highway Ramp
- U.S. Highway
- State Highway - Paved
- State Highway - Gravel
- State Highway Ramp - Paved
- Class 1 - Paved
- Class 2 - Gravel
- Class 2 - Graded Earth
- Class 3 - Paved
- Class 3 - Gravel
- Class 3 - Graded Earth
- Class 3 - Unimproved / Primitive
- Class 4 - Paved
- Class 4 - Gravel
- Class 4 - Graded Earth
- Class 4 - Unimproved / Primitive
- Class 4 - Impassable or Untraveled
- National or State Forest Highway
- Legal Trail
- Private
- Discontinued
- Proposed Highway

- 2 - Principal Arterial - Freeways and Expressways
 - 3 - Principal Arterial - Other
 - 4 - Minor Arterial
 - 5 - Major Collector
 - 6 - Minor Collector
- Bridge/Culvert**
- Bridge or Culvert Greater than 20'
 - Bridge or Culvert 6' - 20'
 - VOBCIT Bridge
 - VOBCIT Culvert
- Railroad**
- Railroad
 - Inactive Railroad - Rail Trail
 - VTTrans District Office
 - Building
 - Cemetery
 - Airport
 - Named Lake-Pond
 - Unnamed Lake-Pond
 - Named River-Stream
 - Unnamed River-Stream
 - Public Land
- 1,000 meter US National Grid
North American Datum 1983
Grid Zone Designation: 18T
- 1,000 meter US National Grid
North American Datum 1983
Grid Zone Designation: 19T
- Vermont State Plane Coordinate System
North American Datum of 1983
SPCS Zone Identifier: 4000
Geodetic Reference System 80
500-meter grid, Easting - Northing
- Map generated: 02 November 2015
- Contact information:
Vermont Agency of Transportation
- Mapping Section
1 National Life Drive, Montpelier, VT 05633-5001
Telephone: 802-828-2600
- This map was funded in part through grants from the Federal Highway Administration, U.S. Department of Transportation. The representation of the authors expressed herein do not necessarily state or reflect those of the U.S. Department of Transportation.



0 0.2 0.4 Miles

Scale 1:12,672 (printed size: 24 x 36 inches)

FIELD ASSESSMENT MAP SERIES

USNG Page #: **19TBK6135**

Sheet ID: **BK6135**

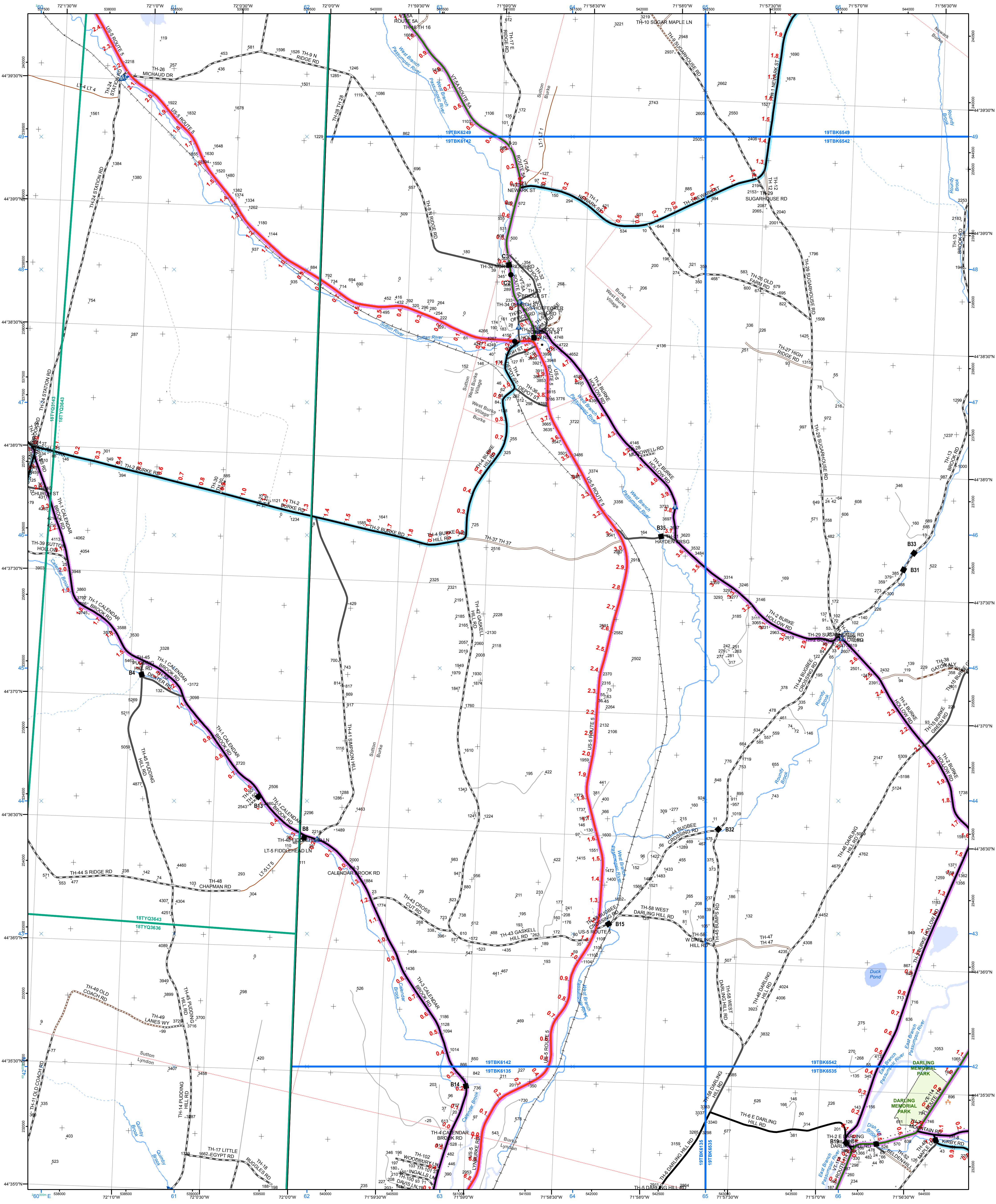
District: **7**

TOWNS INCLUDED ON SHEET

Burke
Kirby
Lyndon
Lyndonville Village
Sutton

2.2 Distance along linear referenced Highway (route log measure)

B20 / C20 State Bridge or Culvert Identifier
B20 / C20 Town Bridge or Culvert Identifier



- Interstate
- Interstate Ramp
- Divided U.S. Highway
- U.S. Highway Ramp
- U.S. Highway
- State Highway - Paved
- State Highway - Gravel
- State Highway Ramp - Paved
- Class 1 - Paved
- Class 2 - Gravel
- Class 2 - Graded Earth
- Class 3 - Paved
- Class 3 - Gravel
- Class 3 - Graded Earth
- Class 3 - Unimproved / Primitive
- Class 4 - Paved
- Class 4 - Gravel
- Class 4 - Graded Earth
- Class 4 - Unimproved / Primitive
- Class 4 - Impassable or Untraveled
- National or State Forest Highway
- Legal Trail
- Private
- Discontinued
- Proposed Highway

- Functional Class
- 2 - Principal Arterial - Freeways and Expressways
- 3 - Principal Arterial - Other
- 4 - Minor Arterial
- 5 - Major Collector
- 6 - Minor Collector
- Bridge/Culvert
- Bridge or Culvert Greater than 20'
- Bridge or Culvert 6' - 20'
- VOBCIT Bridge
- VOBCIT Culvert
- Railroad
- Railroad
- Inactive Railroad - Rail Trail
- VTrans District Office
- Building
- Cemetery
- Airport
- Named Lake-Pond
- Unnamed Lake-Pond
- Named River-Stream
- Unnamed River-Stream
- Public Land

1,000 meter US National Grid
North American Datum 1983
Grid Zone Designation: 18T

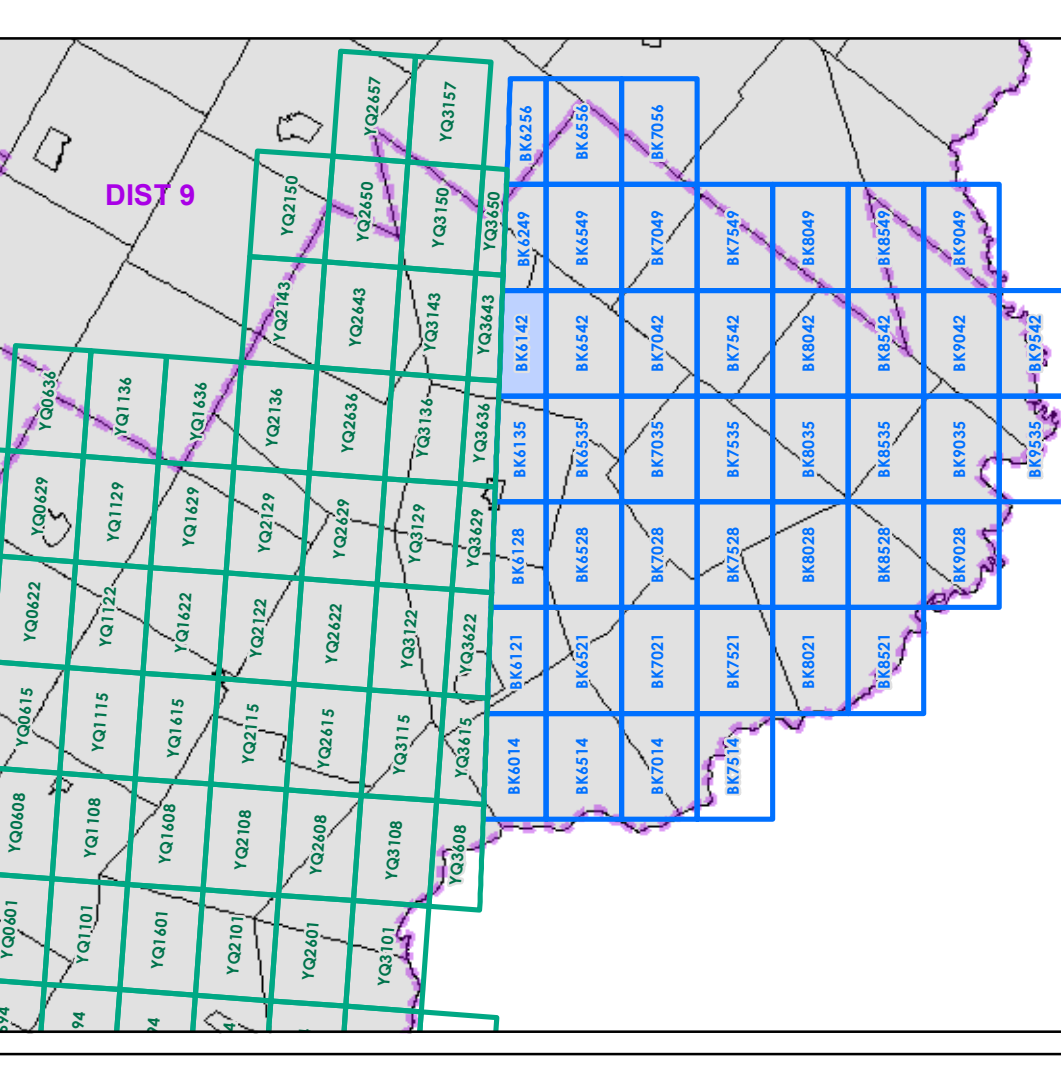
1,000 meter US National Grid
North American Datum 1983
Grid Zone Designation: 19T

Vermont State Plane Coordinate System
North American Datum of 1983
SPCS Zone Identifier: 4400
Geodetic Reference System 80
500-meter grid, Easting - Northing

Map generated: 02 November 2015

Contact information:
Vermont Agency of Transportation
- Mapping Section
1 National Life Drive, Montpelier, VT 05633-5001
Telephone: 802-828-2600

This map was funded in part through grants from the Federal Highway Administration, U.S. Department of Transportation. The representation of the authors expressed herein do not necessarily state or reflect those of the U.S. Department of Transportation.



0 0.2 0.4 Miles

Scale 1:12,672 (printed size: 24 x 36 inches)

FIELD ASSESSMENT MAP SERIES

USNG Page #: **19TBK6142**

Sheet ID: **BK6142**

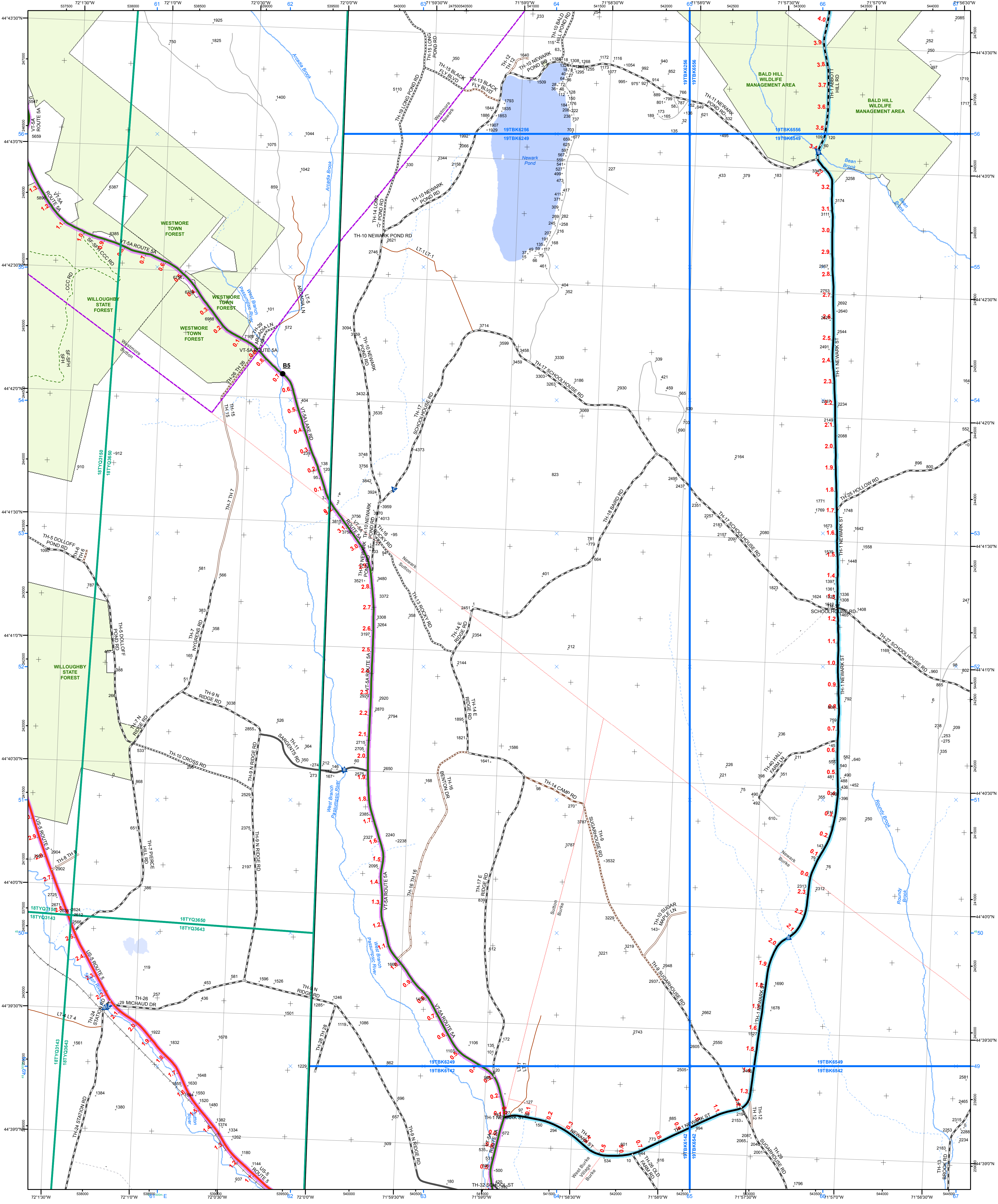
District: **7**

TOWNS INCLUDED ON SHEET

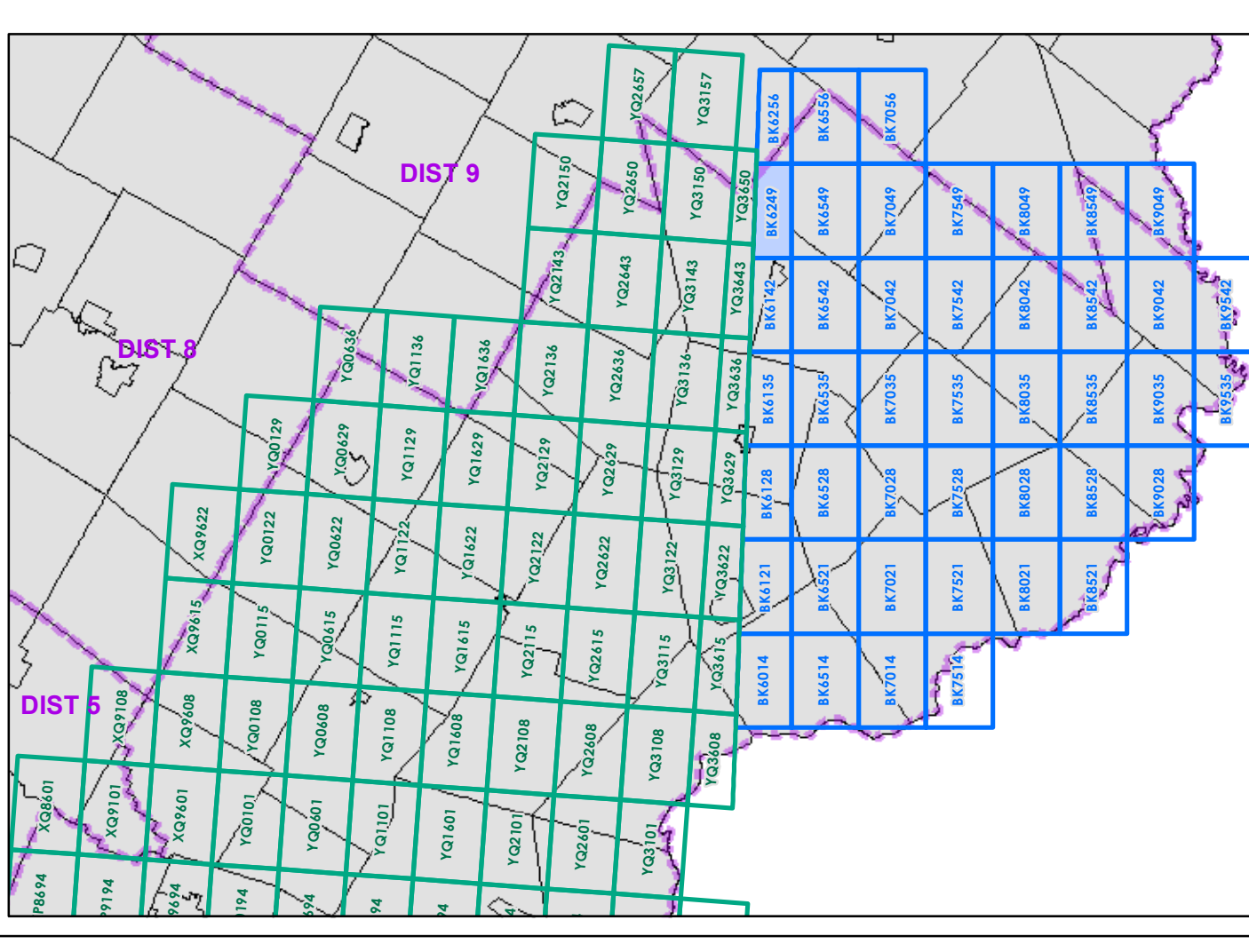
Burke
Lyndon
Newark
Sutton
West Burke Village

2.2 Distance along linear referenced Highway (route log measure)

B20 / C20 State Bridge or Culvert Identifier
B20 / C20 Town Bridge or Culvert Identifier



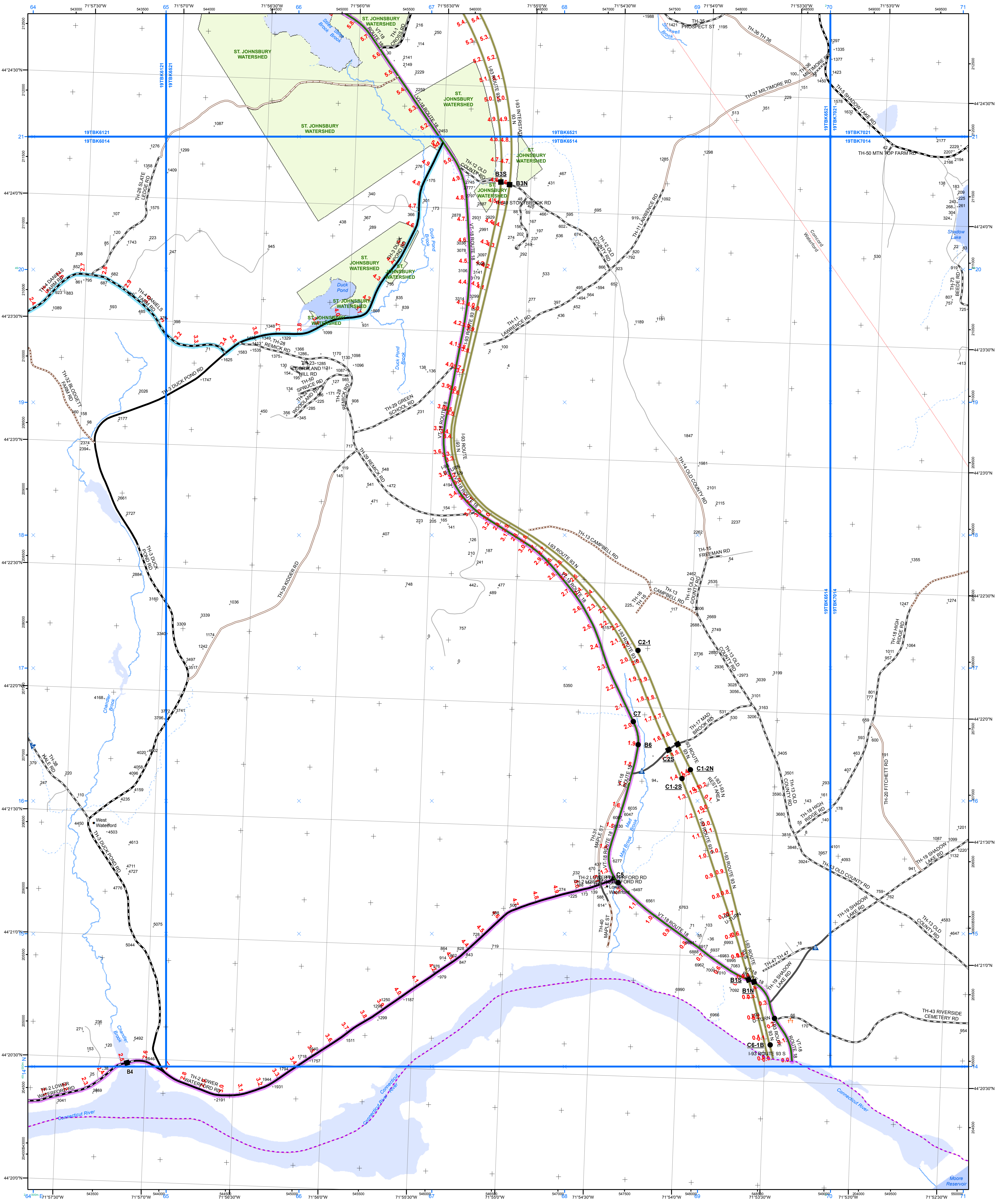
- | | | | | |
|--|--|--|--|--|
| <ul style="list-style-type: none"> Interstate Interstate Ramp Divided U.S. Highway U.S. Highway Ramp U.S. Highway State Highway - Paved State Highway - Gravel State Highway Ramp - Paved Class 1 - Paved Class 2 - Gravel Class 2 - Graded Earth Class 3 - Paved Class 3 - Gravel Class 3 - Graded Earth Class 3 - Unimproved / Primitive Class 4 - Paved Class 4 - Gravel Class 4 - Graded Earth Class 4 - Unimproved / Primitive Class 4 - Impassable or Untraveled National or State Forest Highway Legal Trail Private Discontinued Proposed Highway | <ul style="list-style-type: none"> Functional Class 2 - Principal Arterial - Freeways and Expressways 3 - Principal Arterial - Other 4 - Minor Arterial 5 - Major Collector 6 - Minor Collector | <ul style="list-style-type: none"> Bridge/Culvert Bridge or Culvert Greater than 20' Bridge or Culvert 6' - 20' VOBCIT Bridge VOBCIT Culvert | <ul style="list-style-type: none"> Railroad Railroad Inactive Railroad - Rail Trail VTTrans District Office Building Cemetery Airport Named Lake-Pond Unnamed Lake-Pond Named River-Stream Unnamed River-Stream Public Land | <ul style="list-style-type: none"> U.S. National Grid 18T 5x7 Tile U.S. National Grid 19T 5x7 Tile District Boundary Town Boundary |
|--|--|--|--|--|
- 1,000 meter US National Grid North American Datum 1983
 Grid Zone Designation: 18T
 1,000 meter US National Grid North American Datum 1983
 Grid Zone Designation: 19T
- Vermont State Plane Coordinate System
 North American Datum of 1983
 SPCS Zone Identifier: 4400
 Geodetic Reference System 80
 500-meter grid, Easting - Northing
 Map generated: 02 November 2015
- Contact information:
 Vermont Agency of Transportation - Mapping Section
 1 National Life Drive, Montpelier, VT 05633-5001
 Telephone: 802-828-2600
- This map was funded in part through grants from the Federal Highway Administration, U.S. Department of Transportation. The representation of the authors expressed herein do not necessarily state or reflect those of the U.S. Department of Transportation.
- 2.2** Distance along linear referenced Highway (route log measure)
B20 / C20 State Bridge or Culvert Identifier
B20 / C20 Town Bridge or Culvert Identifier



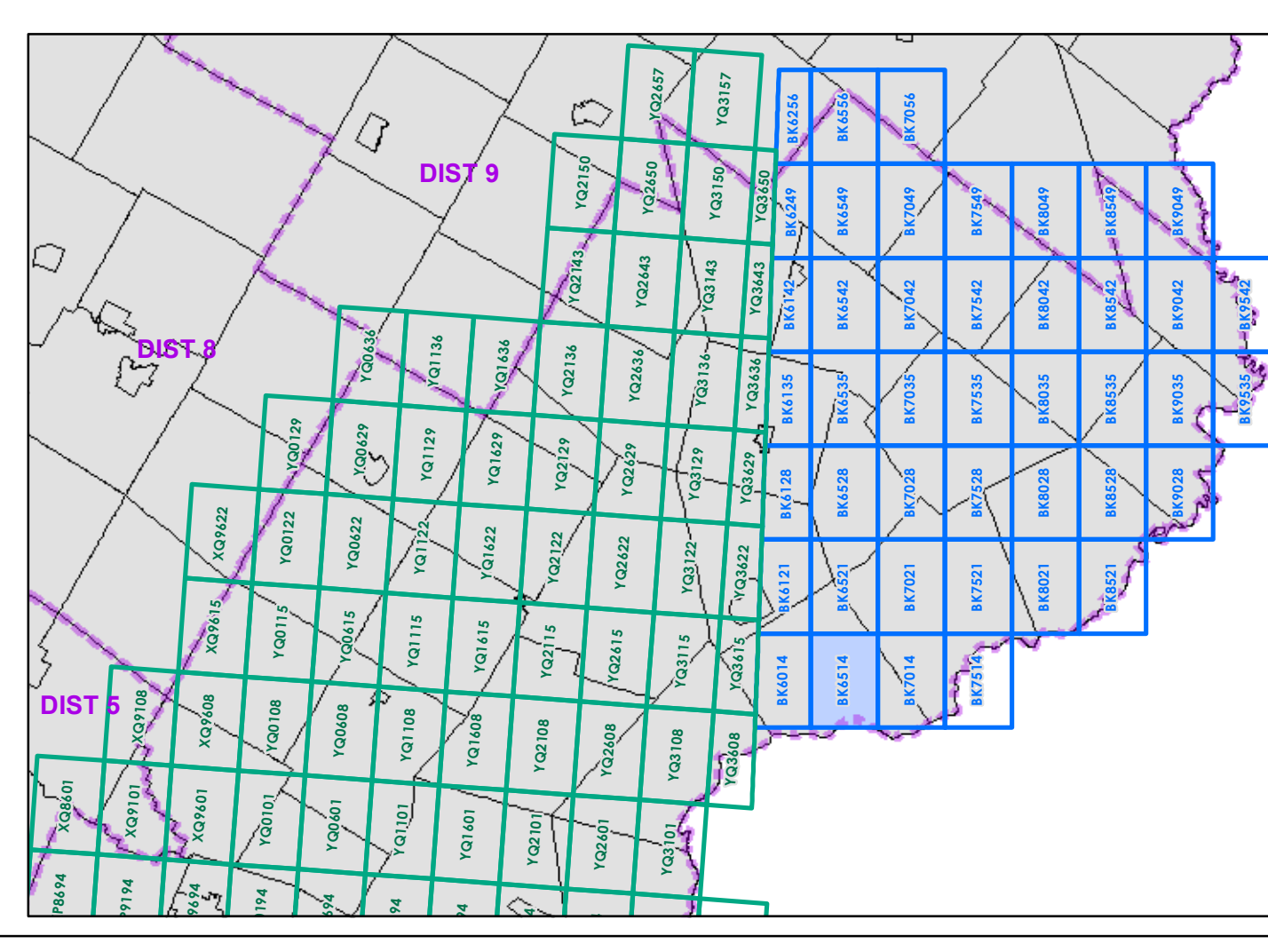
0 0.2 0.4 Miles
 Scale 1:12,672 (printed size: 24 x 36 inches)

FIELD ASSESSMENT MAP SERIES
 USNG Page #: **19TBK6249**
 Sheet ID: **BK6249**
 District: **7**

TOWNS INCLUDED ON SHEET
 Burke
 Newark
 Sutton
 West Burke Village
 Westmore



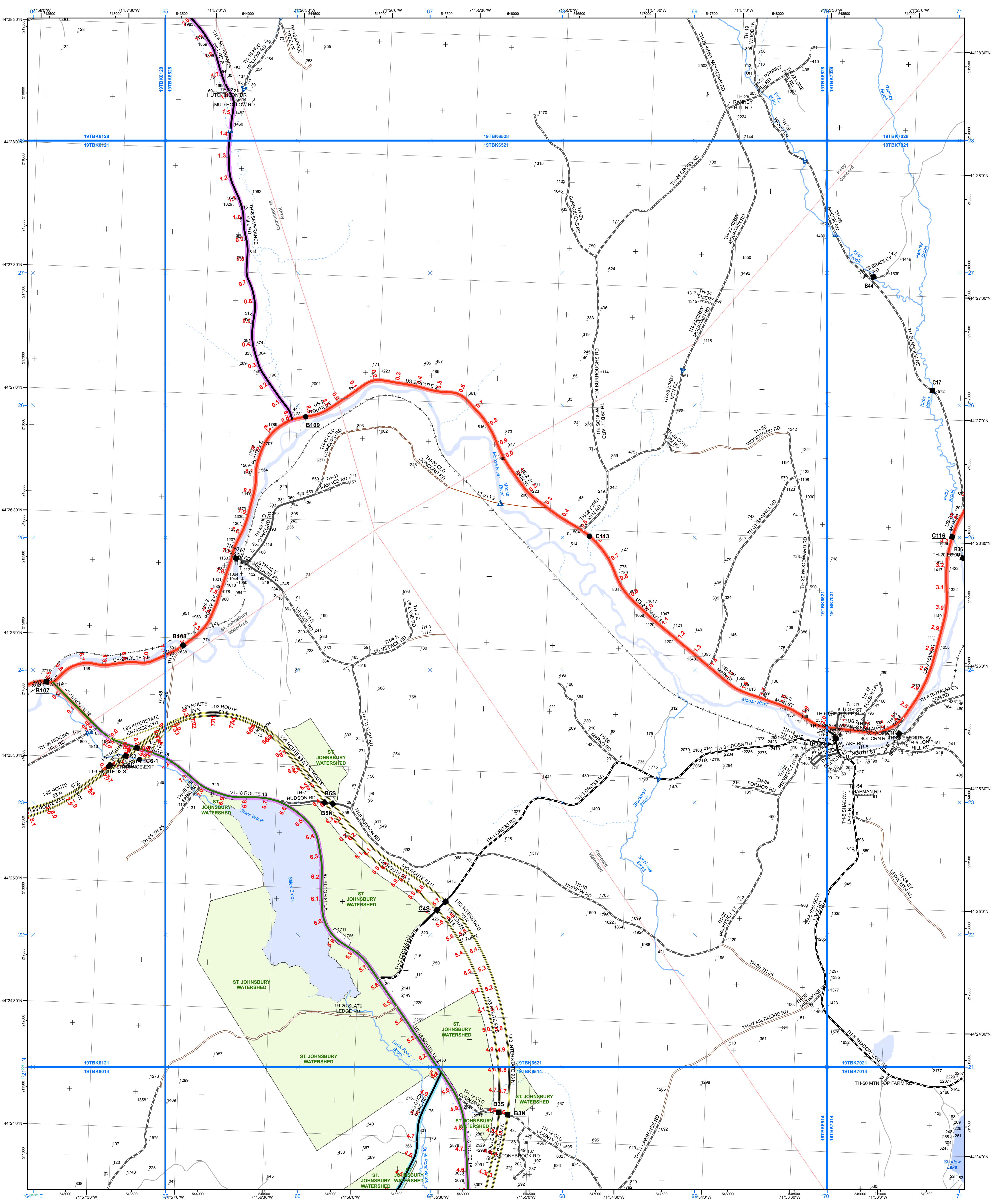
- | | | | | |
|---|--|--|---|--|
| <ul style="list-style-type: none"> Interstate Interstate Ramp Divided U.S. Highway U.S. Highway Ramp U.S. Highway State Highway - Paved State Highway - Gravel State Highway Ramp - Paved Class 1 - Paved Class 2 - Paved Class 2 - Graded Earth Class 3 - Paved Class 3 - Gravel Class 3 - Graded Earth Class 3 - Unimproved / Primitive Class 4 - Paved Class 4 - Gravel Class 4 - Graded Earth Class 4 - Unimproved / Primitive Class 4 - Impassable or Untraveled National or State Forest Highway Legal Trail Private Discontinued Proposed Highway | <ul style="list-style-type: none"> Functional Class 2 - Principal Arterial - Freeways and Expressways 3 - Principal Arterial - Other 4 - Minor Arterial 5 - Major Collector 6 - Minor Collector | <ul style="list-style-type: none"> Bridge/Culvert Bridge or Culvert Greater than 20' Bridge or Culvert 6' - 20' VOBCIT Bridge VOBCIT Culvert | <ul style="list-style-type: none"> Railroad Railroad Inactive Railroad - Rail Trail VTrans District Office Building Cemetery Airport Named Lake-Pond Unnamed Lake-Pond Named River-Stream Unnamed River-Stream Public Land | <ul style="list-style-type: none"> U.S. National Grid 18T 5x7 Tile U.S. National Grid 19T 5x7 Tile District Boundary Town Boundary |
|---|--|--|---|--|
- 1,000 meter US National Grid North American Datum 1983
 Grid Zone Designation: 18T
 1,000 meter US National Grid North American Datum 1983
 Grid Zone Designation: 19T
- Vermont State Plane Coordinate System
 North American Datum of 1983
 SPCS Zone Identifier: 4400
 Geoidetic Reference System 80
 500-meter grid, Easting - Northing
 Map generated: 02 November 2015
- Contact information:
 Vermont Agency of Transportation
 - Mapping Section
 1 National Life Drive, Montpelier, VT 05633-5001
 Telephone: 802-828-2600
- This map was funded in part through grants from the Federal Highway Administration, U.S. Department of Transportation. The representation of the authors expressed herein do not necessarily state or reflect those of the U.S. Department of Transportation.
- 2.2** Distance along linear referenced Highway (route log measure)
B20 / C20 State Bridge or Culvert Identifier
B20 / C20 Town Bridge or Culvert Identifier



0 0.2 0.4 Miles
 Scale 1:12,672 (printed size: 24 x 36 inches)

FIELD ASSESSMENT MAP SERIES
 USNG Page #: **19TBK6514**
 Sheet ID: **BK6514**
 District: **7**

TOWNS INCLUDED ON SHEET
 Concord
 Waterford



- Interstate
- Interstate Ramp
- Divided U.S. Highway
- U.S. Highway Ramp
- U.S. Highway
- State Highway - Paved
- State Highway - Gravel
- State Highway Ramp - Paved
- Class 1 - Paved
- Class 2 - Paved
- Class 2 - Gravel
- Class 2 - Graded Earth
- Class 3 - Paved
- Class 3 - Gravel
- Class 3 - Graded Earth
- Class 3 - Unimproved / Primitive
- Class 4 - Paved
- Class 4 - Gravel
- Class 4 - Unimproved / Primitive
- Class 4 - Impassable or Untraveled
- National or State Forest Highway
- Legal Trail
- Private
- Discontinued
- Proposed Highway

- Functional Class**
- 2 - Principal Arterial - Freeways and Expressways
- 3 - Principal Arterial - Other
- 4 - Minor Arterial
- 5 - Major Collector
- 6 - Minor Collector
- Bridge/Culvert**
- Bridge or Culvert Greater than 20'
- Bridge or Culvert 6' - 20'
- VOB/CIT Bridge
- VOB/CIT Culvert
- Railroad**
- Railroad
- Inactive Railroad - Rail Trail
- D VTrans District Office
- Building
- Cemetery
- Airport
- Named Lake-Pond
- Unnamed Lake-Pond
- Named River-Stream
- Unnamed River-Stream
- Public Land

1,000 meter US National Grid
North American Datum 1983
Grid Zone Designation: 18T

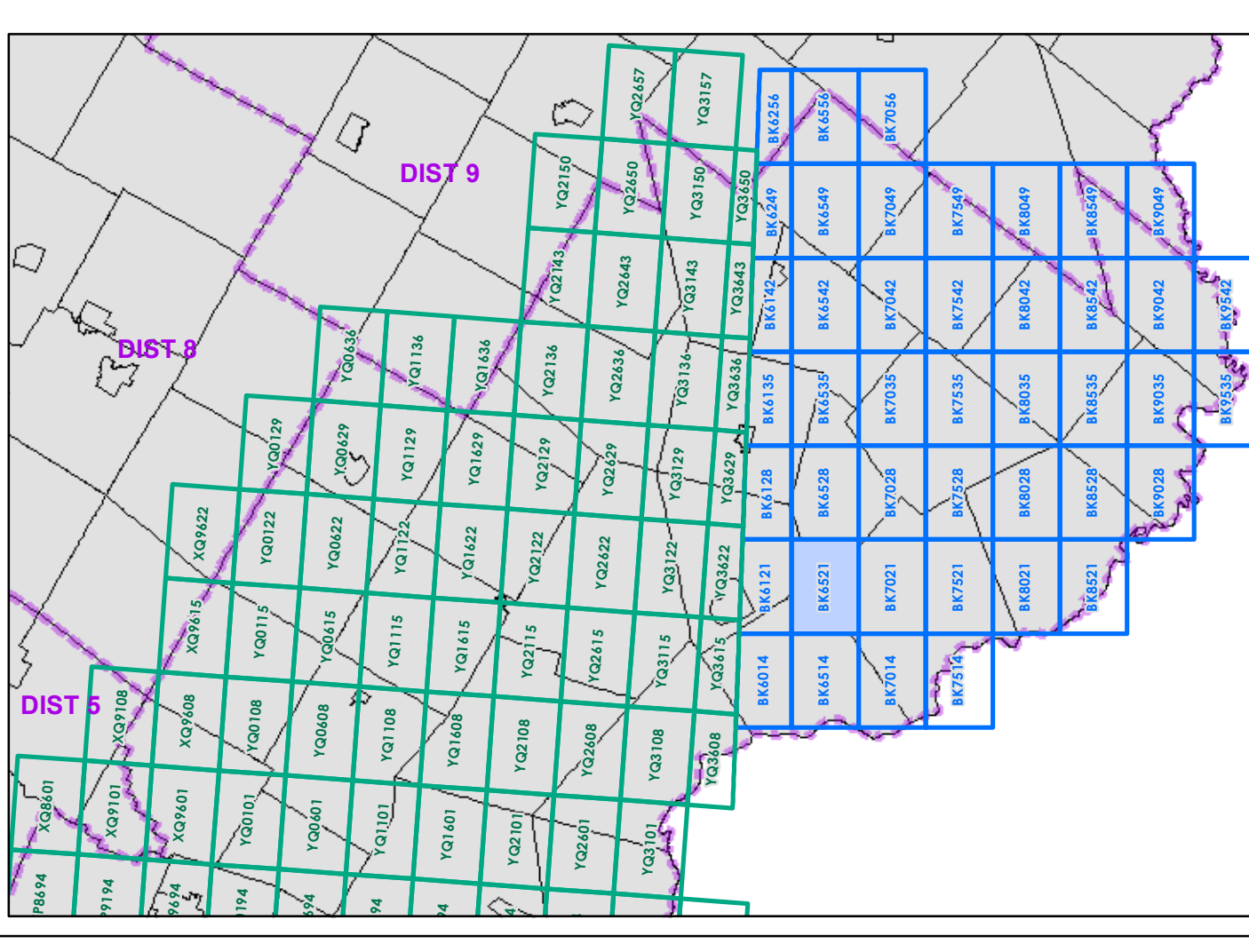
1,000 meter US National Grid
North American Datum 1983
Grid Zone Designation: 19T

Vermont State Plane Coordinate System
North American Datum of 1983
SPCS Zone Identifier: 4400
Geodetic Reference System 80
500-meter grid, Easting - Northing

Map generated: 02 November 2015

Contact information:
Vermont Agency of Transportation -
Mapping Section
1 National Life Drive, Montpelier, VT 05633-5001
Telephone: 802-828-2600

This map was funded in part through grants from the Federal Highway Administration, U.S. Department of Transportation. The representation of the authors expressed herein do not necessarily state or reflect those of the U.S. Department of Transportation.



0 0.2 0.4 Miles

Scale 1:12,672 (printed size: 24 x 36 inches)

FIELD ASSESSMENT MAP SERIES

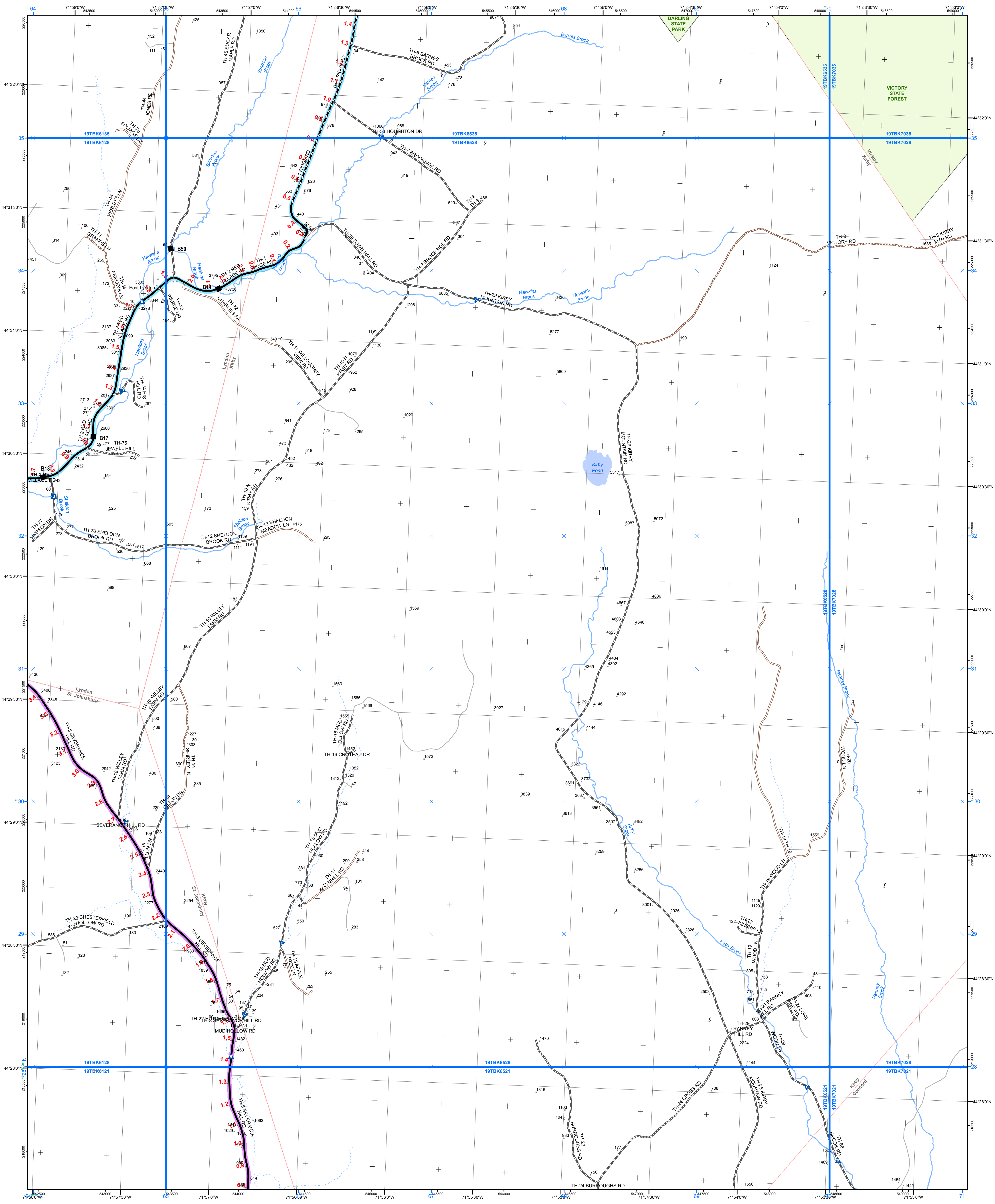
USNG Page #: **19TBK6521**

Sheet ID: **BK6521**

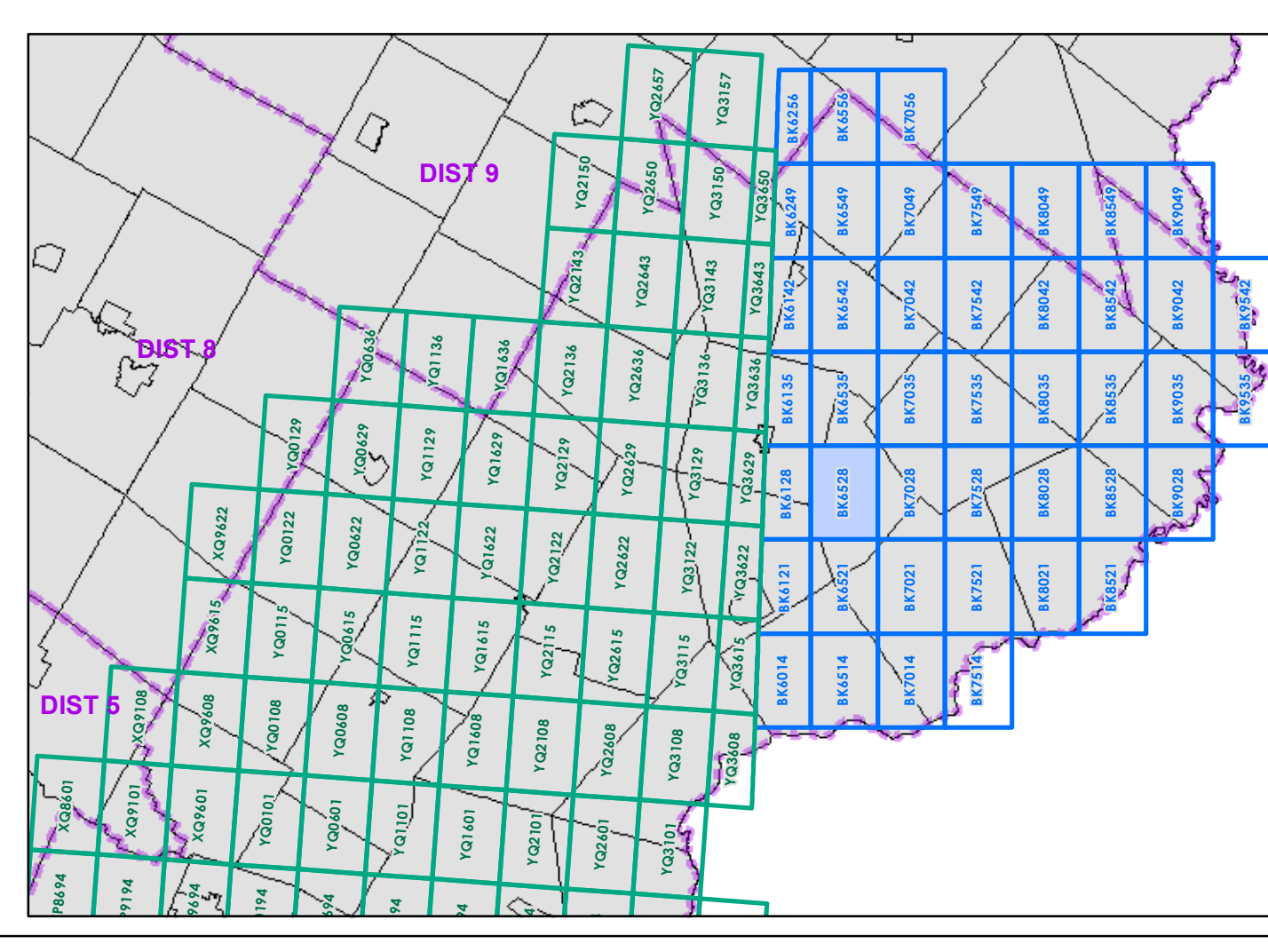
District: **7**

TOWNS INCLUDED ON SHEET

Concord
Kirby
St. Johnsbury
Waterford



- Interstate
 - Interstate Ramp
 - Divided U.S. Highway
 - U.S. Highway Ramp
 - U.S. Highway
 - State Highway - Paved
 - State Highway - Gravel
 - State Highway Ramp - Paved
 - Class 1 - Paved
 - Class 2 - Paved
 - Class 2 - Gravel
 - Class 2 - Graded Earth
 - Class 3 - Paved
 - Class 3 - Gravel
 - Class 3 - Graded Earth
 - Class 3 - Unimproved / Primitive
 - Class 4 - Paved
 - Class 4 - Gravel
 - Class 4 - Graded Earth
 - Class 4 - Unimproved / Primitive
 - Class 4 - Impassable or Untraveled
 - National or State Forest Highway
 - Legal Trail
 - Private
 - Discontinued
 - Proposed Highway
- Functional Class**
- 2 - Principal Arterial - Freeways and Expressways
 - 3 - Principal Arterial - Other
 - 4 - Minor Arterial
 - 5 - Major Collector
 - 6 - Minor Collector
- Bridge/Culvert**
- Bridge or Culvert Greater than 20'
 - Bridge or Culvert 6' - 20'
 - VOB/CIT Bridge
 - VOB/CIT Culvert
- Railroad**
- Railroad
 - Inactive Railroad - Rail Trail
 - VTrans District Office
 - Building
 - Cemetery
 - Airport
 - Named Lake-Pond
 - Unnamed Lake-Pond
 - Named River-Stream
 - Unnamed River-Stream
 - Public Land
- 2.2 Distance along linear referenced Highway (route log measure)**
- B20 / C20 State Bridge or Culvert Identifier**
B20 / C20 Town Bridge or Culvert Identifier



0 0.2 0.4 Miles
 Scale 1:12,672 (printed size: 24 x 36 inches)

FIELD ASSESSMENT MAP SERIES
 USNG Page #: **19TBK6528**
 Sheet ID: **BK6528**
 District: **7**

TOWNS INCLUDED ON SHEET
 Concord
 Kirby
 Lyndon
 St. Johnsbury
 Victory

1,000 meter US National Grid
 North American Datum 1983
 Grid Zone Designation: 18T

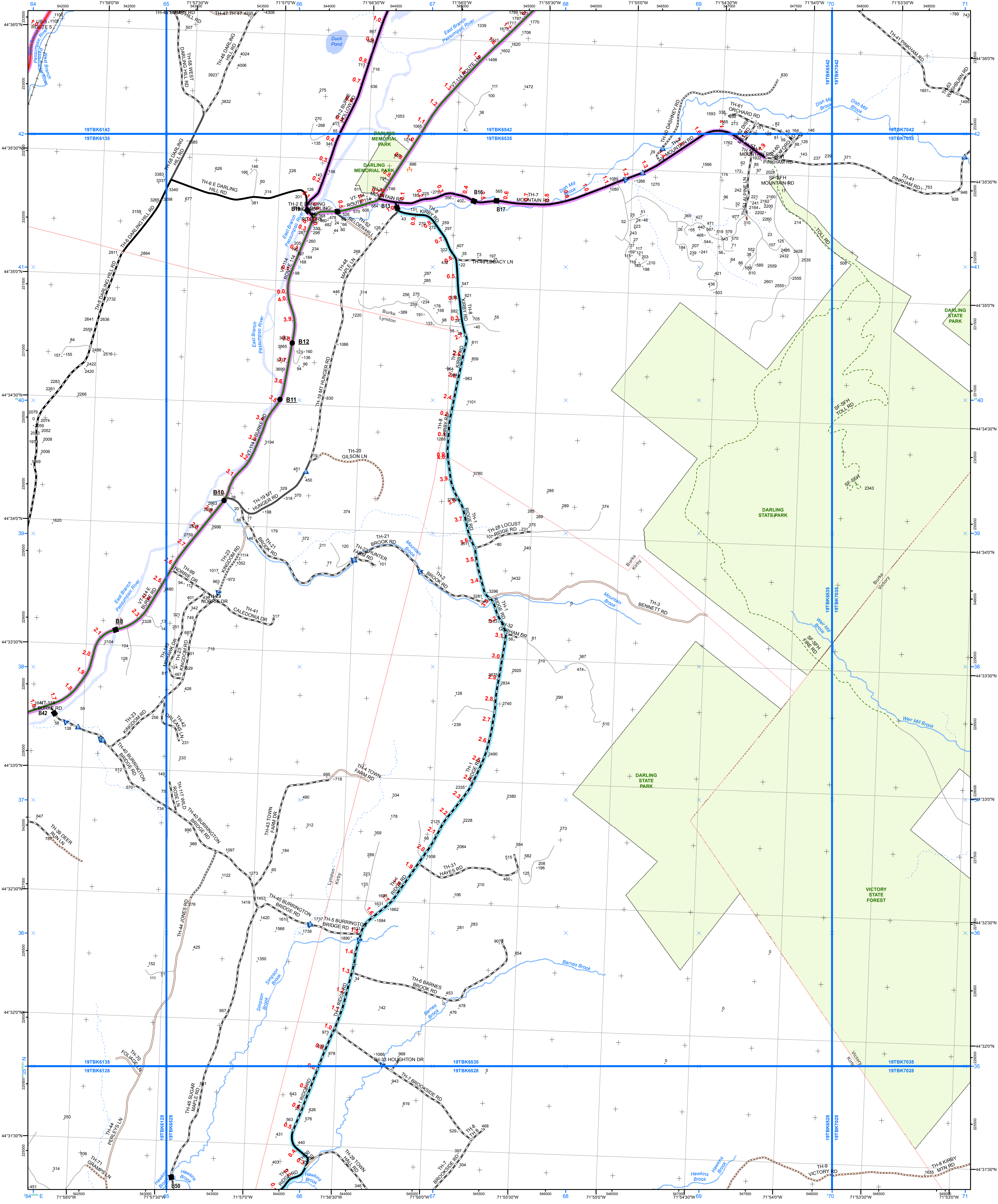
1,000 meter US National Grid
 North American Datum 1983
 Grid Zone Designation: 19T

Vermont State Plane Coordinate System
 North American Datum of 1983
 SPCS Zone Identifier: 4400
 Geodetic Reference System 80
 500-meter grid, Easting - Northing

Map generated: 02 November 2015

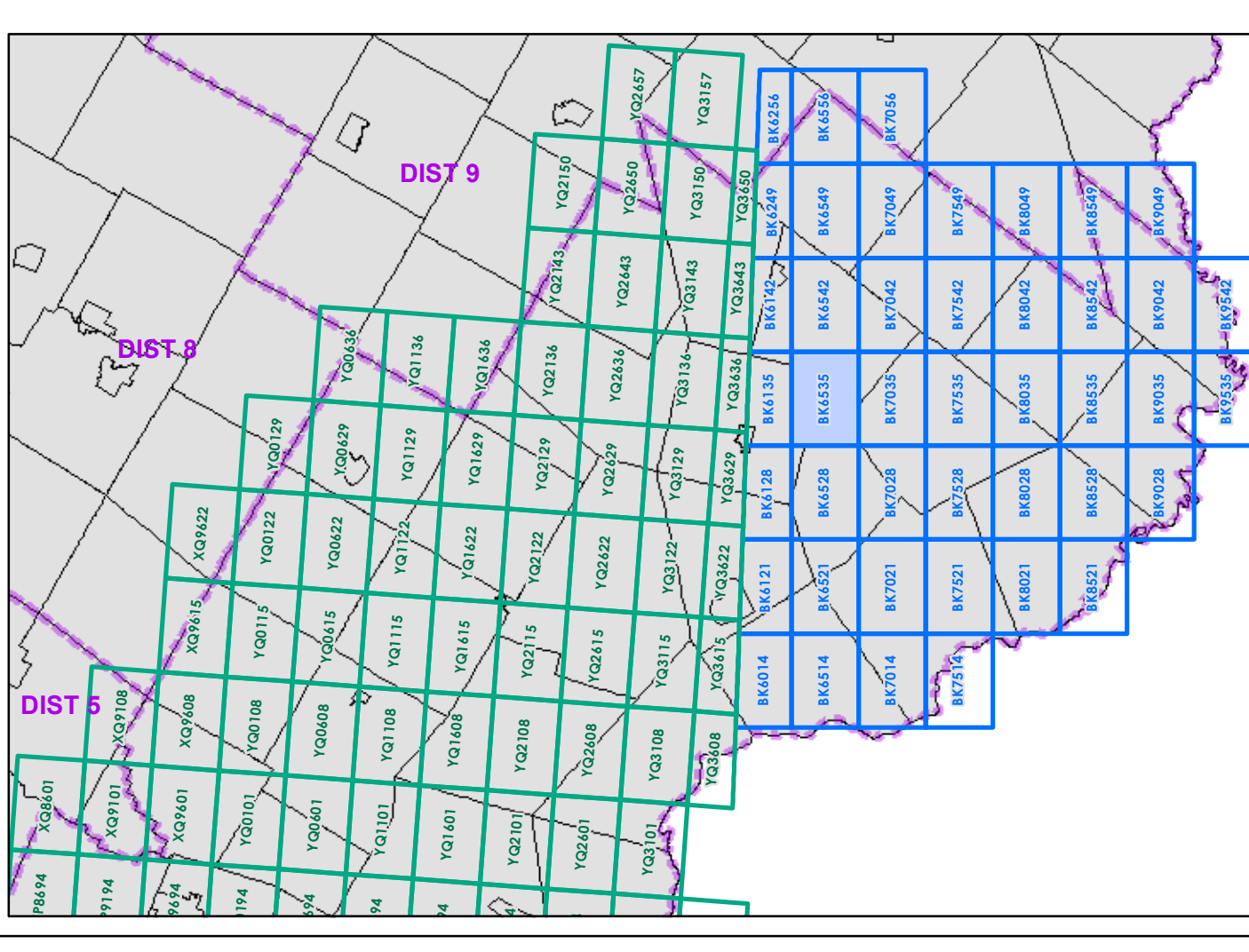
Contact information:
 Vermont Agency of Transportation
 - Mapping Section
 1 National Life Drive, Montpelier, VT 05633-5001
 Telephone: 802-828-2600

This map was funded in part through grants from the Federal Highway Administration, U.S. Department of Transportation. The representation of the authors expressed herein do not necessarily state or reflect those of the U.S. Department of Transportation.



- Interstate
- Interstate Ramp
- Divided U.S. Highway
- U.S. Highway Ramp
- U.S. Highway
- State Highway - Paved
- State Highway - Gravel
- State Highway Ramp - Paved
- State Highway Ramp - Gravel
- Class 1 - Paved
- Class 2 - Paved
- Class 2 - Gravel
- Class 2 - Graded Earth
- Class 3 - Paved
- Class 3 - Gravel
- Class 3 - Graded Earth
- Class 3 - Unimproved / Primitive
- Class 4 - Paved
- Class 4 - Gravel
- Class 4 - Graded Earth
- Class 4 - Unimproved / Primitive
- Class 4 - Impassable or Untraveled
- National or State Forest Highway
- Legal Trail
- Private
- Discontinued
- Proposed Highway

- Functional Class
- 2 - Principal Arterial - Freeways and Expressways
- 3 - Principal Arterial - Other
- 4 - Minor Arterial
- 5 - Major Collector
- 6 - Minor Collector
- Bridge/Culvert
- Bridge or Culvert Greater than 20'
- Bridge or Culvert 6' - 20'
- VOB/CIT Bridge
- VOB/CIT Culvert
- Railroad
- Railroad
- Inactive Railroad - Rail Trail
- VTrans District Office
- Building
- Cemetery
- Airport
- Named Lake-Pond
- Unnamed Lake-Pond
- Named River-Stream
- Unnamed River-Stream
- Public Land



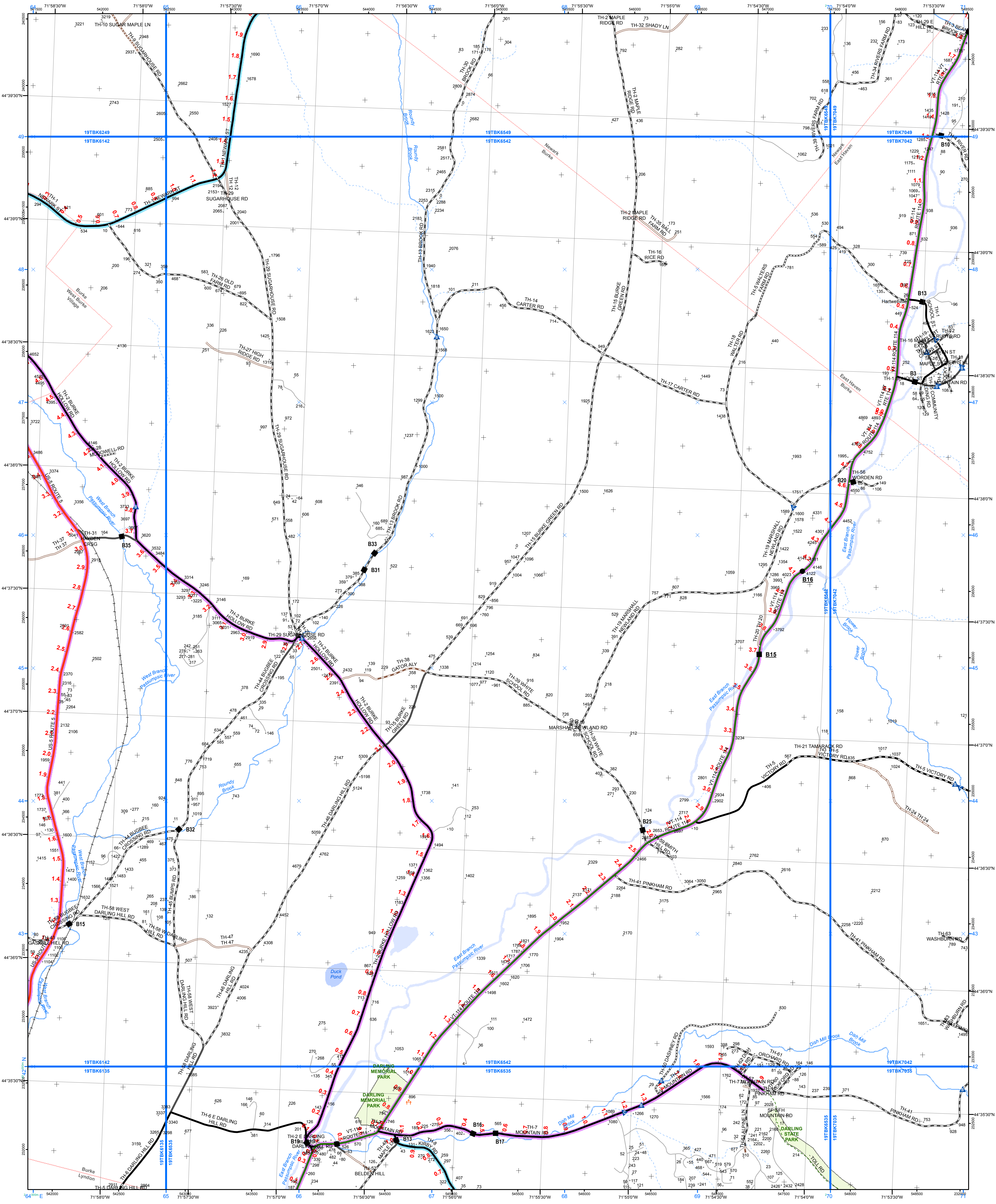
0 0.2 0.4 Miles
 Scale 1:12,672 (printed size: 24 x 36 inches)

FIELD ASSESSMENT MAP SERIES
 USNG Page #: **19TBK6535**
 Sheet ID: **BK6535**
 District: **7**

TOWNS INCLUDED ON SHEET
 Burke
 Kirby
 Lyndon
 Victory

Map generated: 02 November 2015
 Contact information:
 Vermont Agency of Transportation - Mapping Section
 1 National Life Drive, Montpelier, VT 05633-5001
 Telephone: 802-828-2600

This map was funded in part through grants from the Federal Highway Administration, U.S. Department of Transportation. The representation of the authors expressed herein do not necessarily state or reflect those of the U.S. Department of Transportation.



- Interstate
 - Interstate Ramp
 - Divided U.S. Highway
 - U.S. Highway Ramp
 - U.S. Highway
 - State Highway - Paved
 - State Highway - Gravel
 - State Highway Ramp - Paved
 - Class 1 - Paved
 - Class 2 - Gravel
 - Class 2 - Graded Earth
 - Class 3 - Paved
 - Class 3 - Gravel
 - Class 3 - Graded Earth
 - Class 3 - Unimproved / Primitive
 - Class 4 - Paved
 - Class 4 - Gravel
 - Class 4 - Graded Earth
 - Class 4 - Unimproved / Primitive
 - Class 4 - Impassable or Untraveled
 - National or State Forest Highway
 - Legal Trail
 - Private
 - Discontinued
 - Proposed Highway
- Functional Class**
- 2 - Principal Arterial - Freeways and Expressways
 - 3 - Principal Arterial - Other
 - 4 - Minor Arterial
 - 5 - Major Collector
 - 6 - Minor Collector
- Bridge/Culvert**
- Bridge or Culvert Greater than 20'
 - Bridge or Culvert 6' - 20'
 - VOBCIT Bridge
 - VOBCIT Culvert
- Railroad**
- Railroad
 - Inactive Railroad - Rail Trail
 - VTrans District Office
 - Building
 - Cemetery
 - Airport
 - Named Lake-Pond
 - Unnamed Lake-Pond
 - Named River-Stream
 - Unnamed River-Stream
 - Public Land
- 2.2 Distance along linear referenced Highway (route log measure)**
- B20 / C20 State Bridge or Culvert Identifier**
B20 / C20 Town Bridge or Culvert Identifier

1,000 meter US National Grid
 North American Datum 1983
 Grid Zone Designation: 18T

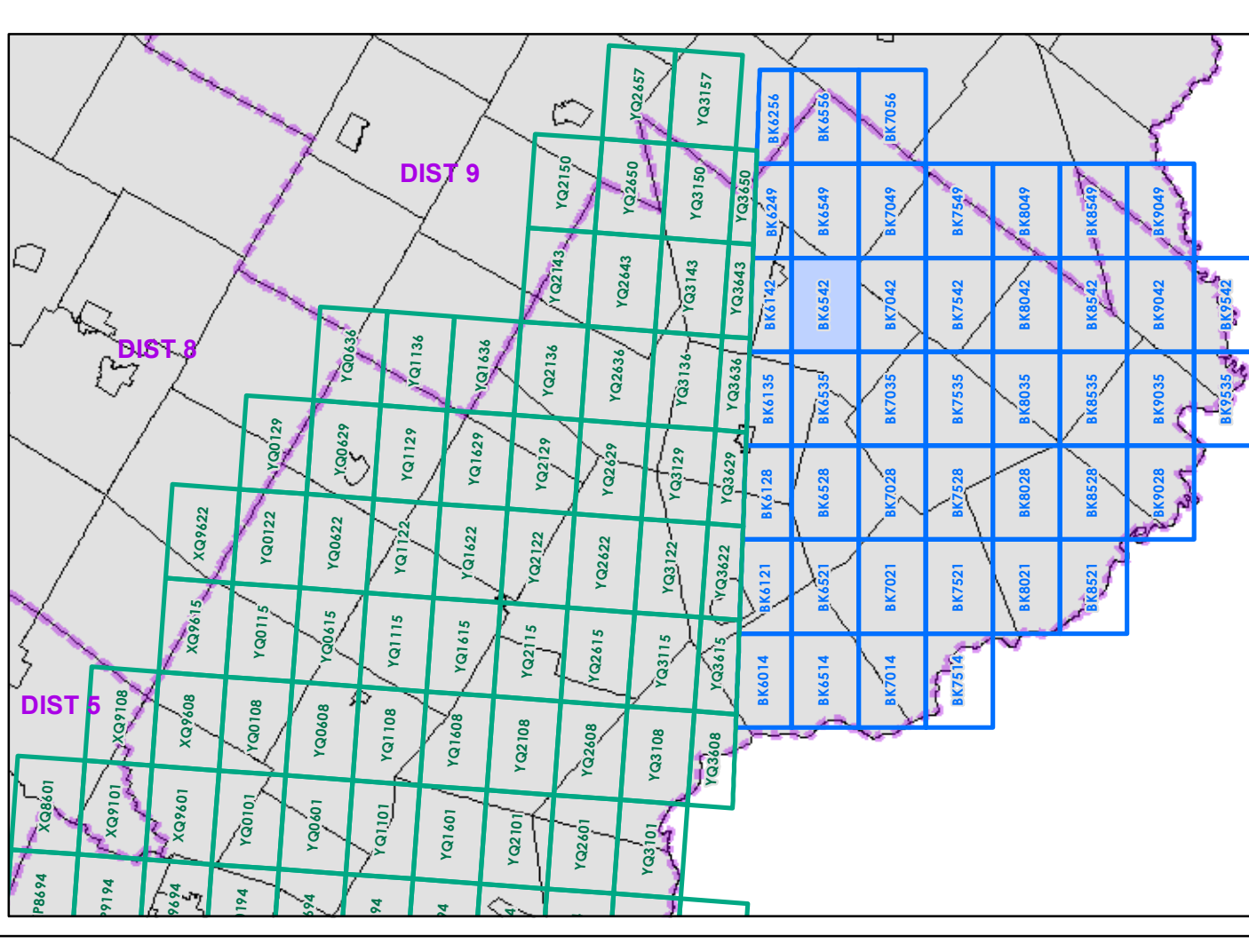
1,000 meter US National Grid
 North American Datum 1983
 Grid Zone Designation: 19T

Vermont State Plane Coordinate System
 North American Datum of 1983
 SPCS Zone Identifier: 4000
 Geodetic Reference System 80
 500-meter grid, Easting - Northing

Map generated: 02 November 2015

Contact information:
 Vermont Agency of Transportation -
 Mapping Section
 1 National Life Drive, Montpelier, VT 05633-5001
 Telephone: 802-828-2600

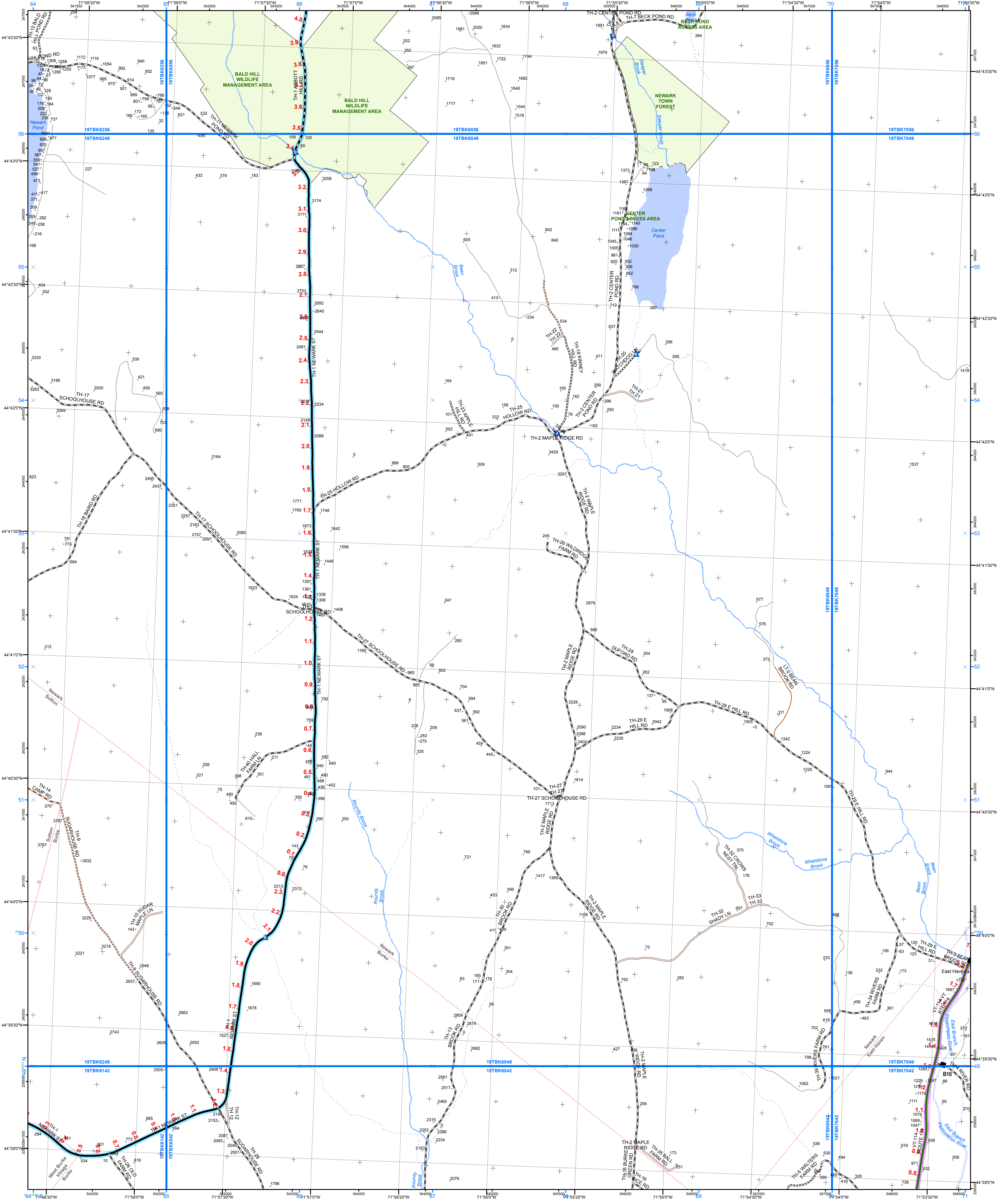
This map was funded in part through grants from the Federal Highway Administration, U.S. Department of Transportation. The representation of the authors expressed herein do not necessarily state or reflect those of the U.S. Department of Transportation.



0 0.2 0.4 Miles
 Scale 1:12,672 (printed size: 24 x 36 inches)

FIELD ASSESSMENT MAP SERIES
 USNG Page #: **19TBK6542**
 Sheet ID: **BK6542**
 District: **7**

TOWNS INCLUDED ON SHEET
 Burke
 East Haven
 Lyndon
 Newark
 West Burke Village



Functional Class

- 2 - Principal Arterial - Freeways and Expressways
- 3 - Principal Arterial - Other
- 4 - Minor Arterial
- 5 - Major Collector
- 6 - Minor Collector

Bridge/Culvert

- Bridge or Culvert Greater than 20'
- Bridge or Culvert 6' - 20'
- VOBCIT Bridge
- VOBCIT Culvert

Railroad

- Railroad
- Inactive Railroad - Rail Trail
- VTrans District Office
- Building
- Cemetery
- Airport
- Named Lake-Pond
- Unnamed Lake-Pond
- Named River-Stream
- Unnamed River-Stream
- Public Land

U.S. National Grid 18T 5x7 Tile

U.S. National Grid 19T 5x7 Tile

District Boundary

Town Boundary

1,000 meter US National Grid North American Datum 1983 Grid Zone Designation: 18T

1,000 meter US National Grid North American Datum 1983 Grid Zone Designation: 19T

Vermont State Plane Coordinate System
North American Datum of 1983
SPCS Zone Identifier: 4400
Geoidetic Reference System 80
500-meter grid, Easting - Northing
Map generated: 02 November 2015

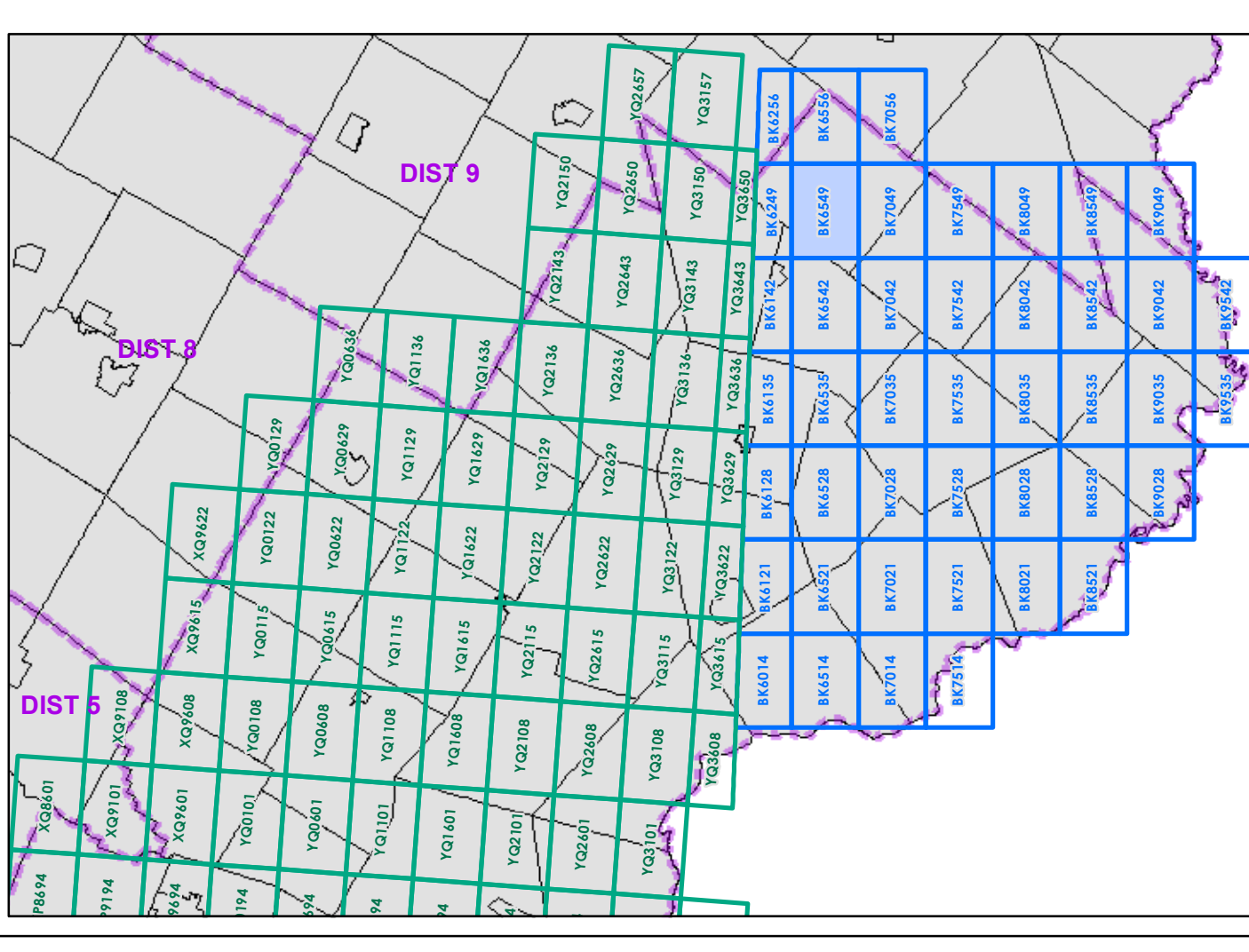
Contact information:
Vermont Agency of Transportation - Mapping Section
1 National Life Drive, Montpelier, VT 05633-5001
Telephone: 802-828-2600

This map was funded in part through grants from the Federal Highway Administration, U.S. Department of Transportation. The representation of the authors expressed herein do not necessarily state or reflect those of the U.S. Department of Transportation.

2.2 Distance along linear referenced Highway (route log measure)

B20 / C20 State Bridge or Culvert Identifier

B20 / C20 Town Bridge or Culvert Identifier



0 0.2 0.4 Miles

Scale 1:12,672 (printed size: 24 x 36 inches)

FIELD ASSESSMENT MAP SERIES

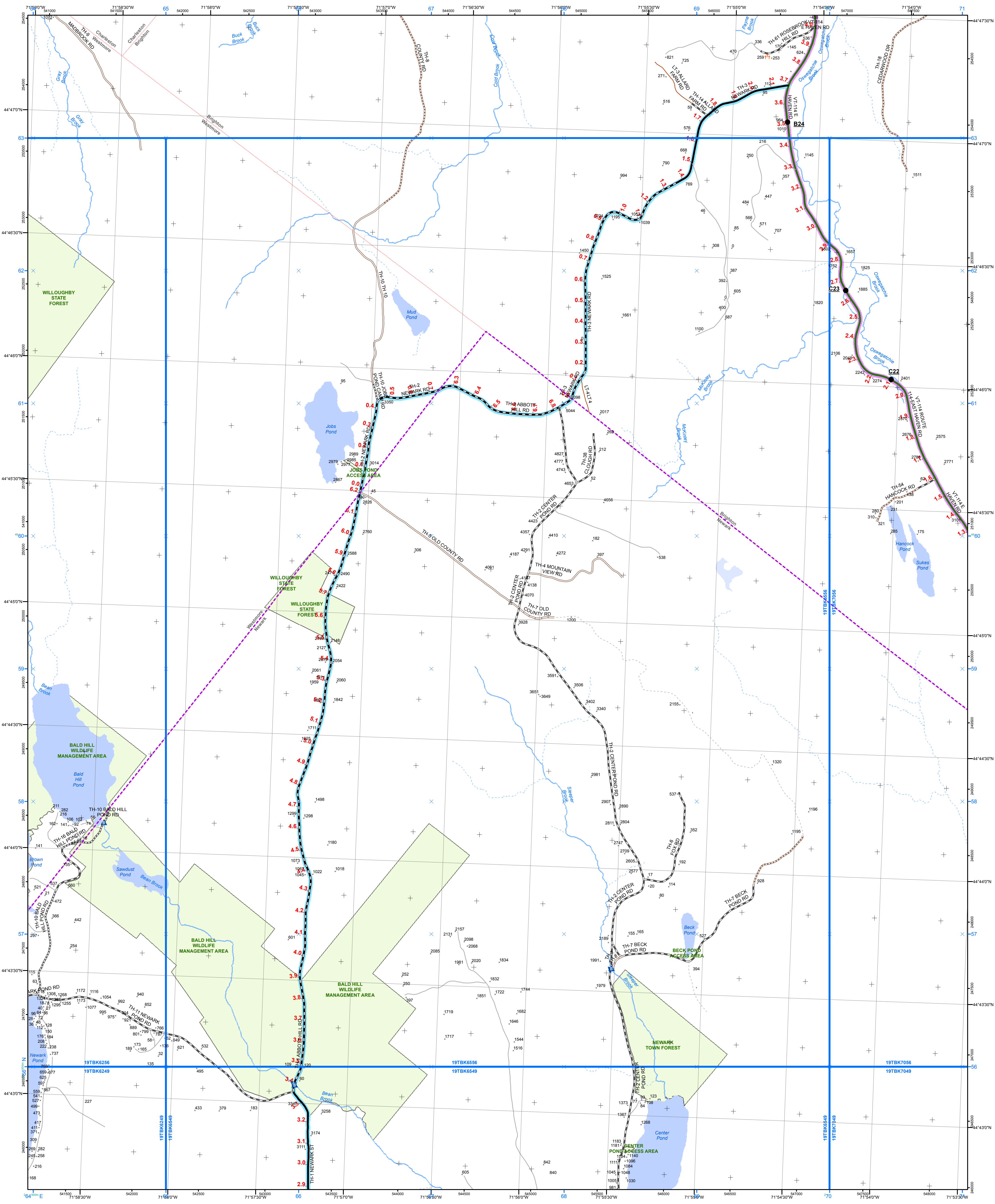
USNG Page #: **19TBK6549**

Sheet ID: **BK6549**

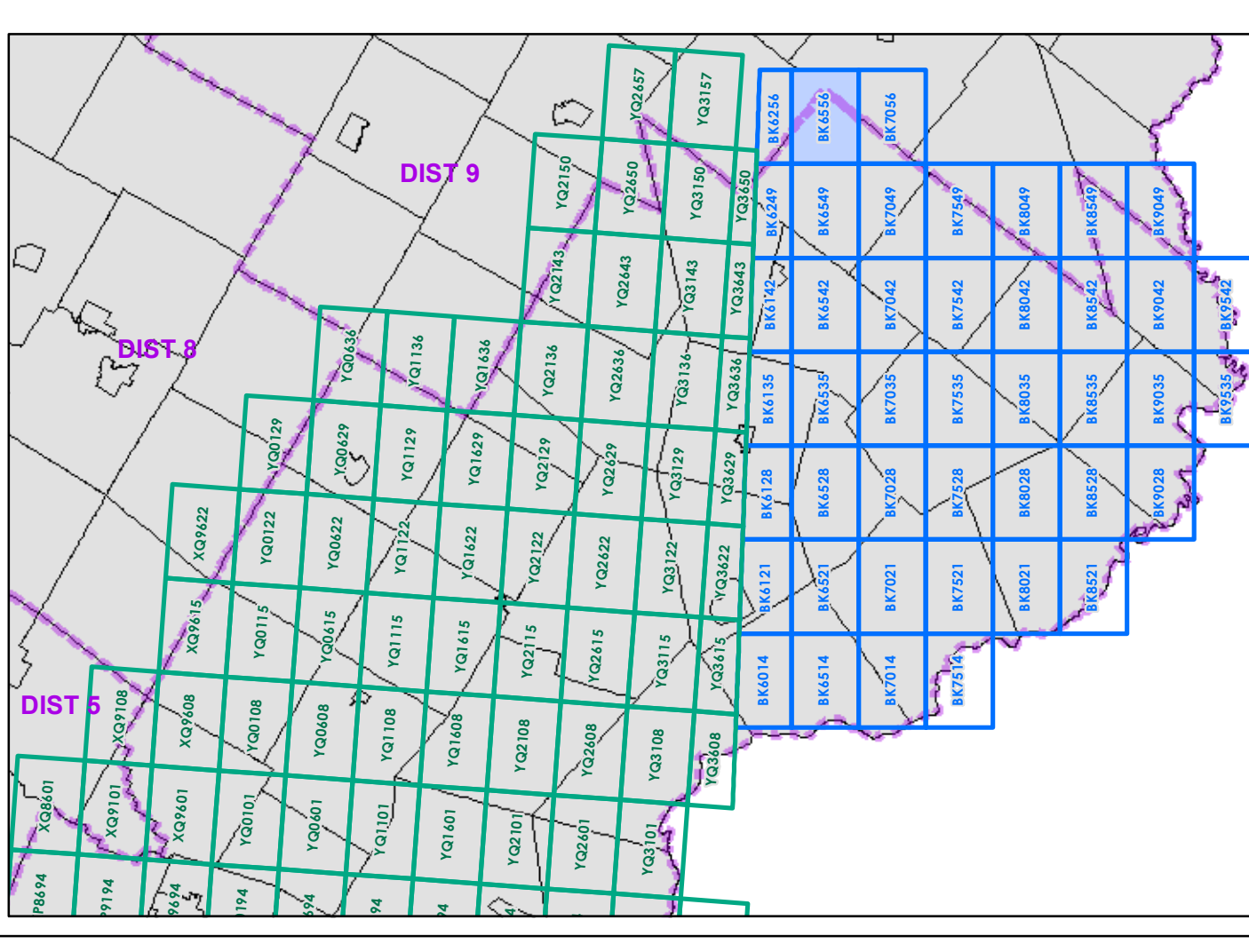
District: **7**

TOWNS INCLUDED ON SHEET

Burke
East Haven
Newark
Sutton
West Burke Village



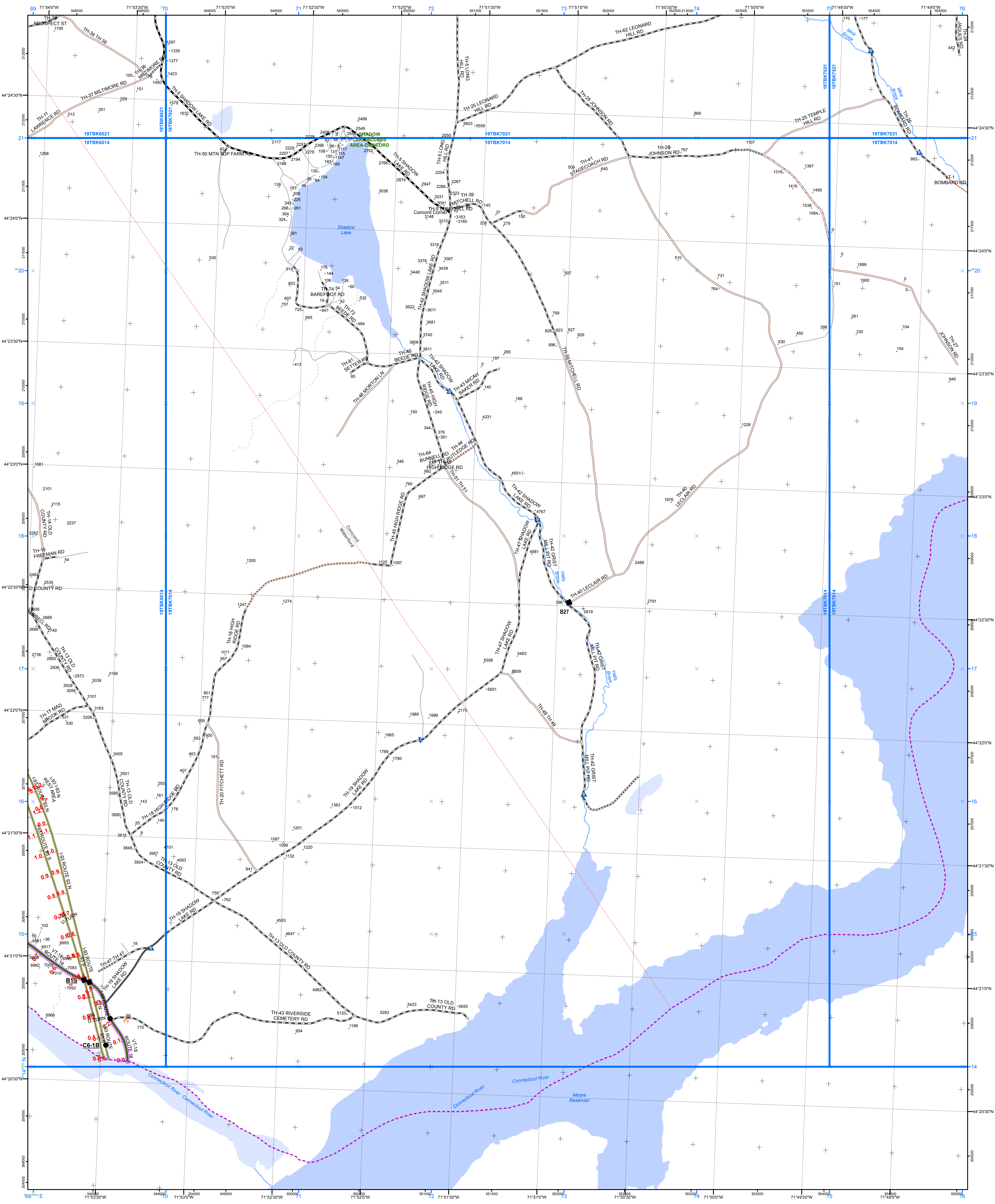
- | | | |
|--|---|--|
| <ul style="list-style-type: none"> — Interstate — Interstate Ramp — Divided U.S. Highway — U.S. Highway Ramp — U.S. Highway — State Highway - Paved — State Highway - Gravel — State Highway Ramp - Paved — Class 1 - Paved — Class 2 - Paved — Class 2 - Gravel — Class 2 - Graded Earth — Class 3 - Paved — Class 3 - Gravel — Class 3 - Graded Earth — Class 3 - Unimproved / Primitive — Class 4 - Paved — Class 4 - Gravel — Class 4 - Graded Earth — Class 4 - Unimproved / Primitive — Class 4 - Impassable or Untraveled — National or State Forest Highway — Legal Trail — Private — Discontinued — Proposed Highway | <ul style="list-style-type: none"> — 2 - Principal Arterial - Freeways and Expressways — 3 - Principal Arterial - Other — 4 - Minor Arterial — 5 - Major Collector — 6 - Minor Collector | <ul style="list-style-type: none"> — U.S. National Grid 18T 5x7 Tile — U.S. National Grid 19T 5x7 Tile — District Boundary — Town Boundary |
|--|---|--|
- Bridge/Culvert**
— Bridge or Culvert Greater than 20'
— Bridge or Culvert 6' - 20'
▲ VOB/CIT Bridge
▼ VOB/CIT Culvert
- Railroad**
— Railroad
— Inactive Railroad - Rail Trail
D VTTrans District Office
— Building
— Cemetery
— Airport
— Named Lake-Pond
— Unnamed Lake-Pond
— Named River-Stream
— Unnamed River-Stream
— Public Land
- 1,000 meter US National Grid North American Datum 1983
 Grid Zone Designation: 18T
 1,000 meter US National Grid North American Datum 1983
 Grid Zone Designation: 19T
- Vermont State Plane Coordinate System
 North American Datum of 1983
 SPCS Zone Identifier: 4400
 Geoidetic Reference System 80
 500-meter grid, Easting - Northing
 Map generated: 02 November 2015
 Contact information:
 Vermont Agency of Transportation
 - Mapping Section
 1 National Life Drive, Montpelier, VT 05633-5001
 Telephone: 802-828-2600
- This map was funded in part through grants from the Federal Highway Administration, U.S. Department of Transportation. The representation of the authors expressed herein do not necessarily state or reflect those of the U.S. Department of Transportation.
- 2.2** Distance along linear referenced Highway (route log measure)
B20 / C20 State Bridge or Culvert Identifier
B20 / C20 Town Bridge or Culvert Identifier



0 0.2 0.4 Miles
 Scale 1:12,672 (printed size: 24 x 36 inches)

FIELD ASSESSMENT MAP SERIES
 USNG Page #: **19TBK6556**
 Sheet ID: **BK6556**
 District: **7**

TOWNS INCLUDED ON SHEET
 Brighton
 Charleston
 Newark
 Westmore



- Interstate
- Interstate Ramp
- Divided U.S. Highway
- U.S. Highway Ramp
- U.S. Highway
- State Highway - Paved
- State Highway - Gravel
- State Highway Ramp - Paved
- Class 1 - Paved
- Class 2 - Paved
- Class 2 - Gravel
- Class 2 - Graded Earth
- Class 3 - Paved
- Class 3 - Gravel
- Class 3 - Graded Earth
- Class 3 - Unimproved / Primitive
- Class 4 - Paved
- Class 4 - Gravel
- Class 4 - Graded Earth
- Class 4 - Unimproved / Primitive
- Class 4 - Impassable or Untraveled
- National or State Forest Highway
- Legal Trail
- Private
- Discontinued
- Proposed Highway

- Functional Class**
- 2 - Principal Arterial - Freeways and Expressways
 - 3 - Principal Arterial - Other
 - 4 - Minor Arterial
 - 5 - Major Collector
 - 6 - Minor Collector
- Bridge/Culvert**
- Bridge or Culvert Greater than 20'
 - Bridge or Culvert 6' - 20'
 - VOBCIT Bridge
 - VOBCIT Culvert
- Railroad**
- Railroad
 - Inactive Railroad - Rail Trail
 - VTTrans District Office
 - Building
 - Cemetery
 - Airport
 - Named Lake-Pond
 - Unnamed Lake-Pond
 - Named River-Stream
 - Unnamed River-Stream
 - Public Land

U.S. National Grid 18T 5x7 Tile
 U.S. National Grid 19T 5x7 Tile
 District Boundary
 Town Boundary

1,000 meter US National Grid
 North American Datum 1983
 Grid Zone Designation: 18T

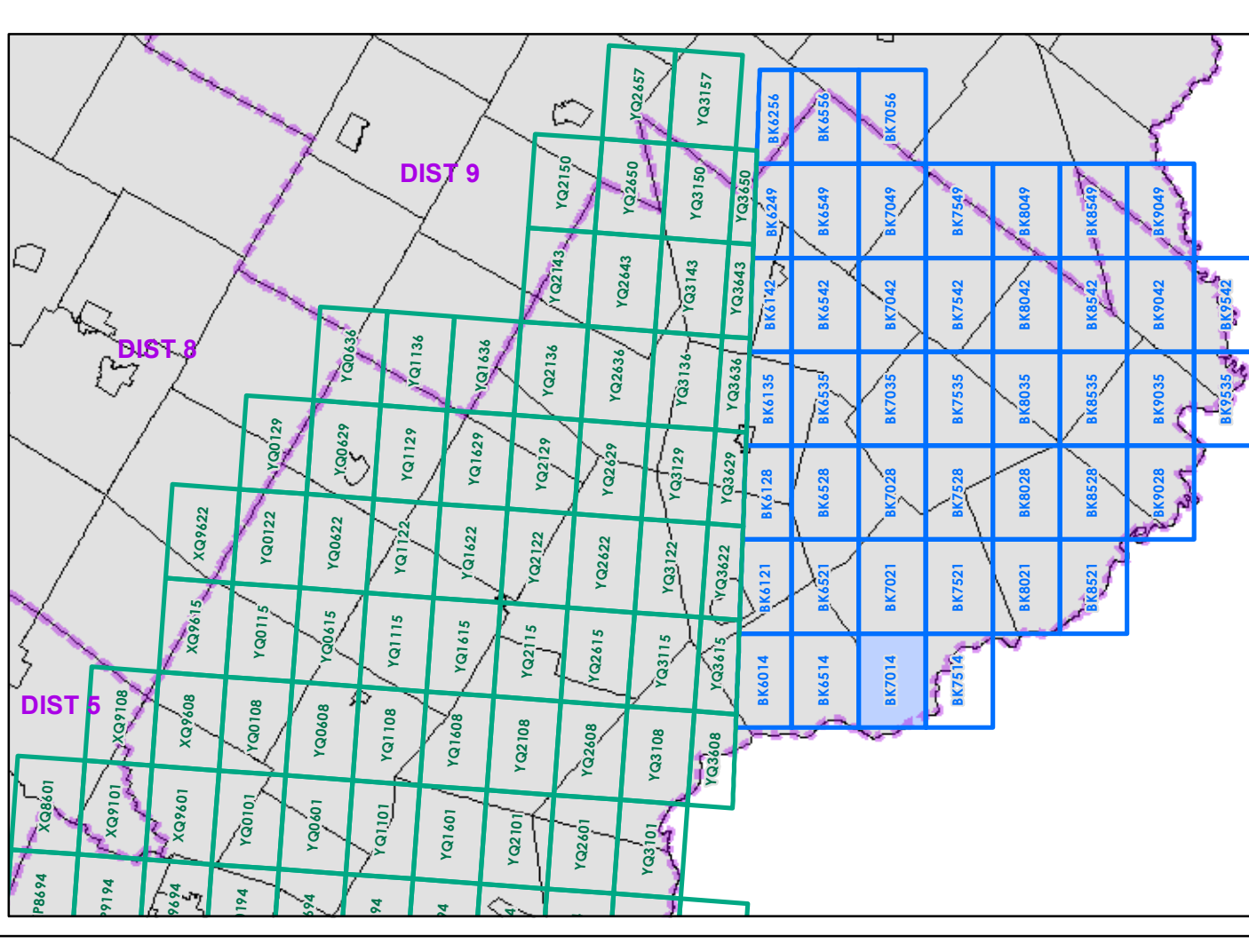
1,000 meter US National Grid
 North American Datum 1983
 Grid Zone Designation: 19T

Vermont State Plane Coordinate System
 North American Datum of 1983
 SPCS Zone Identifier: 4400
 Geoidetic Reference System 80
 500-meter grid, Easting - Northing

Map generated: 02 November 2015

Contact information:
 Vermont Agency of Transportation
 - Mapping Section
 1 National Life Drive, Montpelier, VT 05633-5001
 Telephone: 802-828-2600

This map was funded in part through grants from the Federal Highway Administration, U.S. Department of Transportation. The representation of the authors expressed herein do not necessarily state or reflect those of the U.S. Department of Transportation.



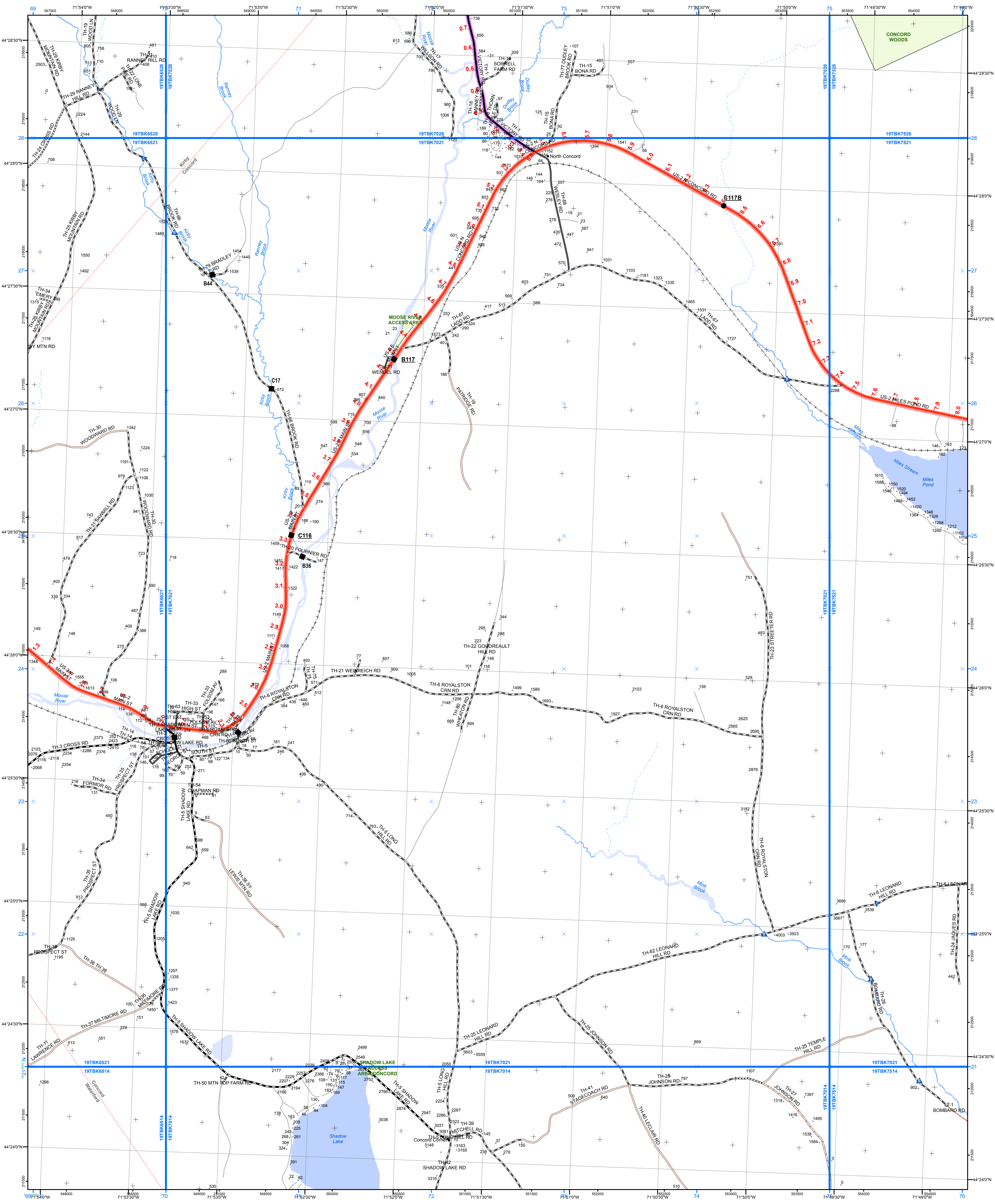
0 0.2 0.4 Miles
 Scale 1:12,672 (printed size: 24 x 36 inches)

FIELD ASSESSMENT MAP SERIES
 USNG Page #: **19TBK7014**
 Sheet ID: **BK7014**
 District: **7**

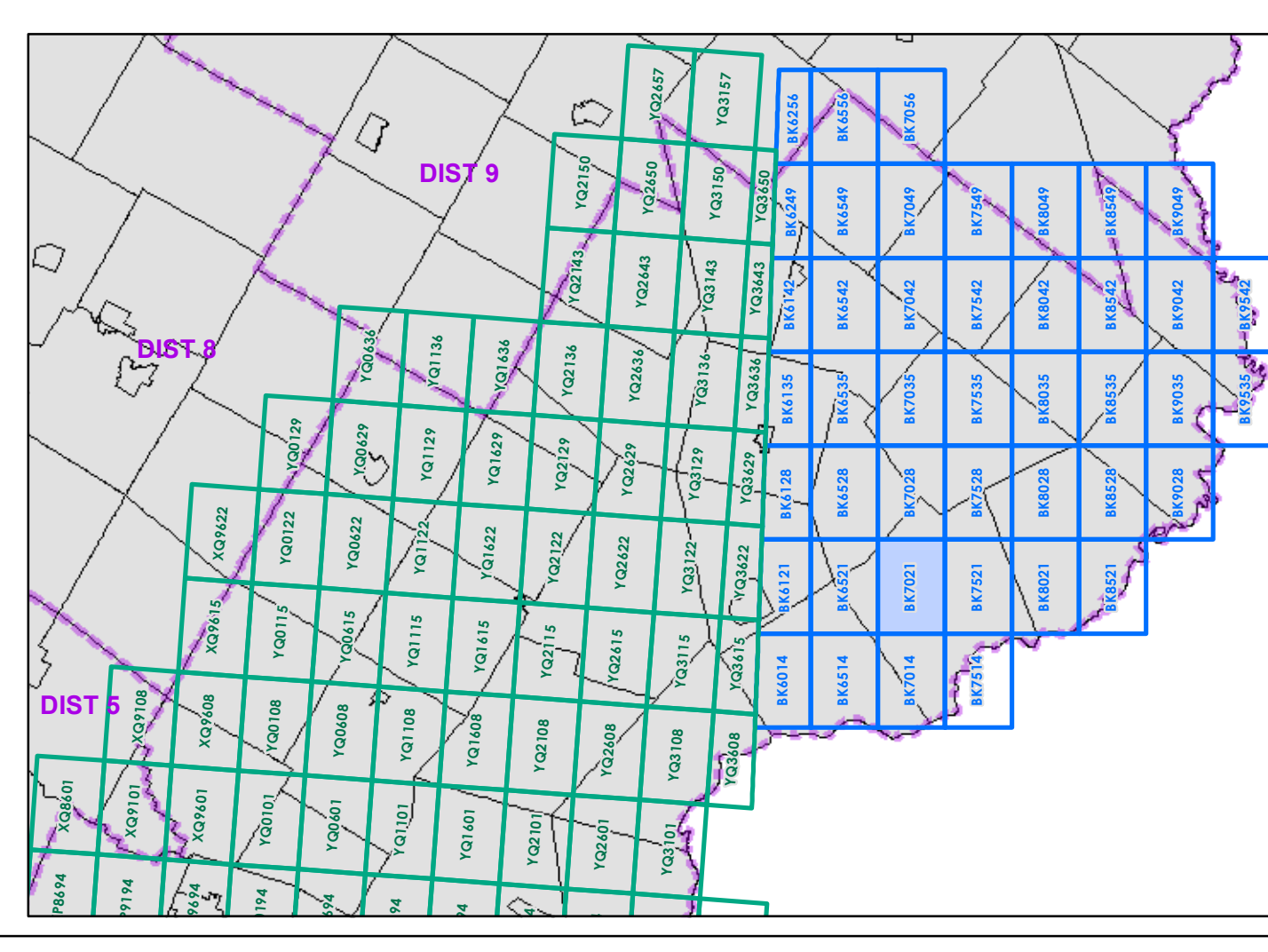
TOWNS INCLUDED ON SHEET
 Concord
 Waterford

2.2 Distance along linear referenced Highway (route log measure)

B20 / C20 State Bridge or Culvert Identifier
 B20 / C20 Town Bridge or Culvert Identifier



- | | | |
|--|---|--|
| <ul style="list-style-type: none"> — Interstate — Interstate Ramp — Divided U.S. Highway — U.S. Highway Ramp — U.S. Highway — State Highway - Paved — State Highway - Gravel — State Highway Ramp - Paved — Class 1 - Paved — Class 2 - Paved — Class 2 - Gravel — Class 2 - Graded Earth — Class 3 - Paved — Class 3 - Gravel — Class 3 - Graded Earth — Class 3 - Unimproved / Primitive — Class 4 - Paved — Class 4 - Gravel — Class 4 - Graded Earth — Class 4 - Unimproved / Primitive — Class 4 - Impassable or Untraveled — National or State Forest Highway — Legal Trail — Private — Discontinued — Proposed Highway | <ul style="list-style-type: none"> — 2 - Principal Arterial - Freeways and Expressways — 3 - Principal Arterial - Other — 4 - Minor Arterial — 5 - Major Collector — 6 - Minor Collector | <ul style="list-style-type: none"> — U.S. National Grid 18T 5x7 Tile — U.S. National Grid 19T 5x7 Tile — District Boundary — Town Boundary |
|--|---|--|
- Bridge/Culvert**
● Bridge or Culvert Greater than 20'
● Bridge or Culvert 6' - 20'
▲ VOB/CIT Bridge
▲ VOB/CIT Culvert
- Railroad**
— Railroad
— Inactive Railroad - Rail Trail
D VTTrans District Office
+ Building
+ Cemetery
+ Airport
+ Named Lake-Pond
+ Unnamed Lake-Pond
+ Named River-Stream
+ Unnamed River-Stream
+ Public Land
- 2.2 Distance along linear referenced Highway (route log measure)**
B20 / C20 State Bridge or Culvert Identifier
B20 / C20 Town Bridge or Culvert Identifier



0 0.2 0.4 Miles
 Scale 1:12,672 (printed size: 24 x 36 inches)

FIELD ASSESSMENT MAP SERIES
 USNG Page #: **19TBK7021**
 Sheet ID: **BK7021**
 District: **7**

TOWNS INCLUDED ON SHEET
 Concord
 Kirby
 Waterford

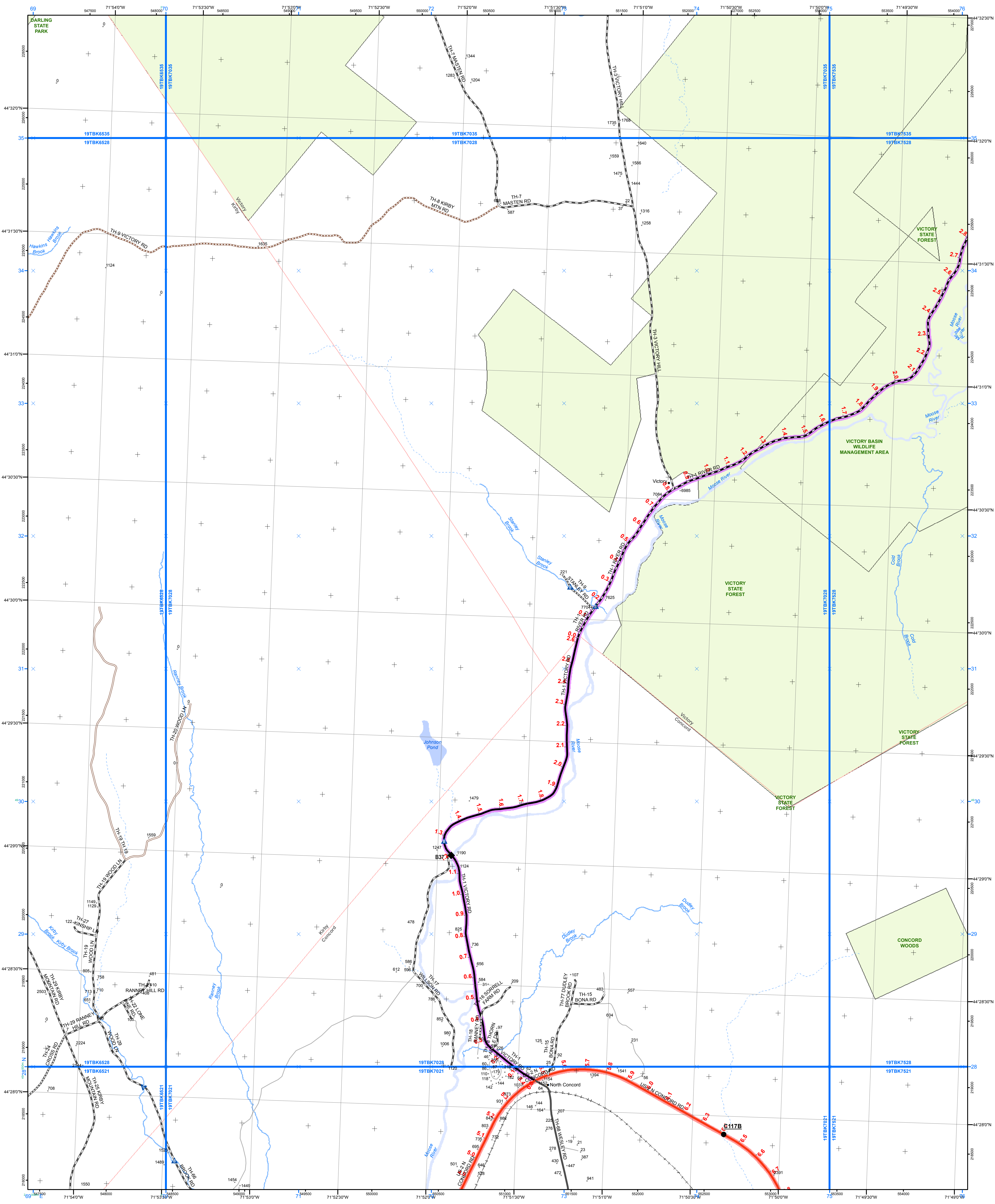
1,000 meter US National Grid
 North American Datum 1983
 Grid Zone Designation: 18T

1,000 meter US National Grid
 North American Datum 1983
 Grid Zone Designation: 19T

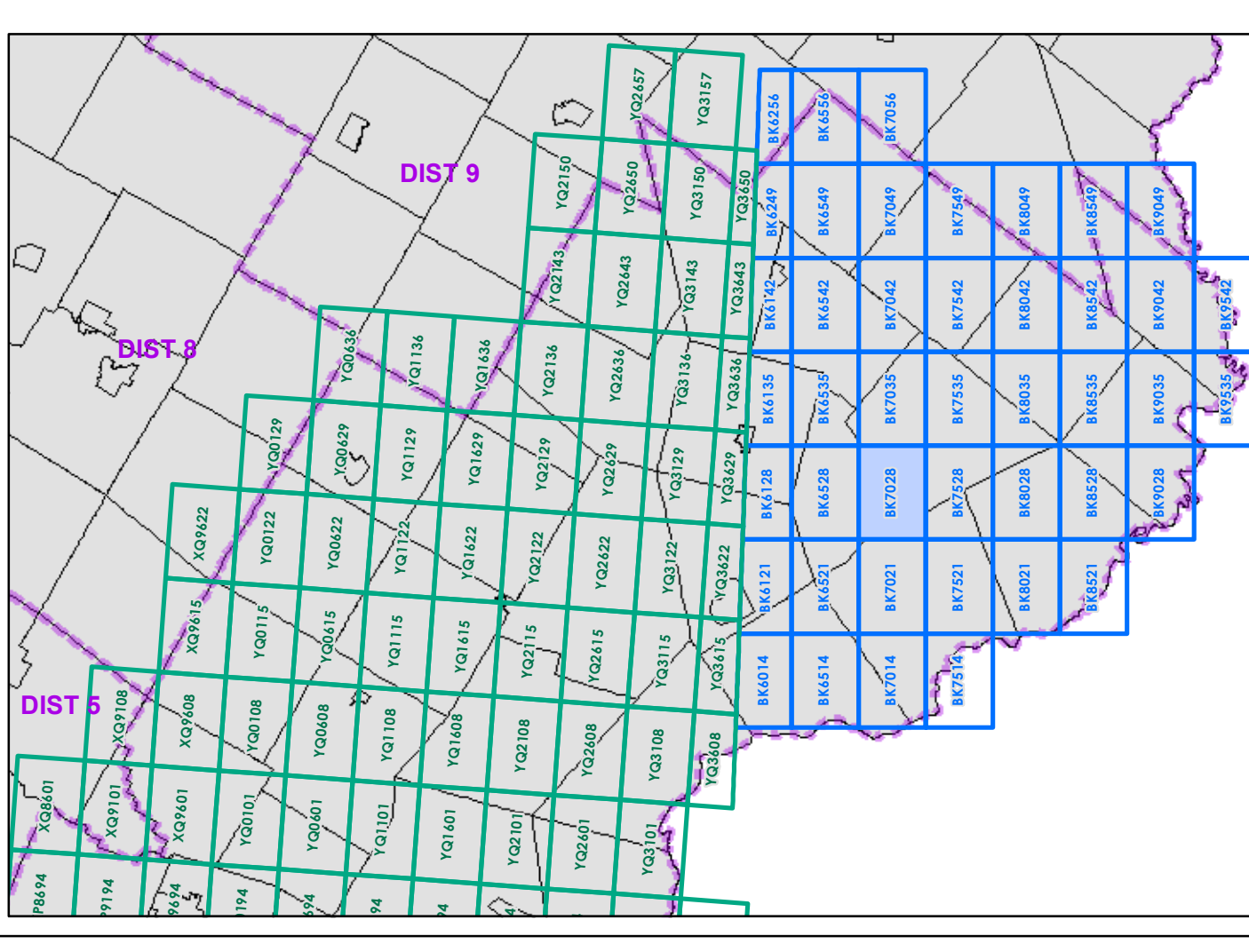
Vermont State Plane Coordinate System
 North American Datum of 1983
 SPCS Zone Identifier: 4400
 Geodetic Reference System 80
 500-meter grid, Easting - Northing
 Map generated: 02 November 2015

Contact information:
 Vermont Agency of Transportation
 - Mapping Section
 1 National Life Drive, Montpelier, VT 05633-5001
 Telephone: 802-828-2600

This map was funded in part through grants from the Federal Highway Administration, U.S. Department of Transportation. The representation of the authors expressed herein do not necessarily state or reflect those of the U.S. Department of Transportation.



- | | | |
|---|---|--|
| <ul style="list-style-type: none"> — Interstate — Interstate Ramp — Divided U.S. Highway — U.S. Highway Ramp — U.S. Highway — State Highway - Paved — State Highway - Gravel — State Highway Ramp - Paved — Class 1 - Paved — Class 2 - Paved — Class 2 - Gravel — Class 2 - Graded Earth — Class 3 - Paved — Class 3 - Gravel — Class 3 - Graded Earth — Class 3 - Unimproved / Primitive — Class 4 - Paved — Class 4 - Gravel — Class 4 - Graded Earth — Class 4 - Unimproved / Primitive — Class 4 - Impassable or Untraveled — National or State Forest Highway — Legal Trail — Private — Discontinued — Proposed Highway | <ul style="list-style-type: none"> — 2 - Principal Arterial - Freeways and Expressways — 3 - Principal Arterial - Other — 4 - Minor Arterial — 5 - Major Collector — 6 - Minor Collector | <ul style="list-style-type: none"> — U.S. National Grid 18T 5x7 Tile — U.S. National Grid 19T 5x7 Tile — District Boundary — Town Boundary |
|---|---|--|
- 1,000 meter US National Grid North American Datum 1983 Grid Zone Designation: 18T
— 1,000 meter US National Grid North American Datum 1983 Grid Zone Designation: 19T
- Functional Class**
— Bridge or Culvert Greater than 20'
— Bridge or Culvert 6' - 20'
— VOB/CIT Bridge
— VOB/CIT Culvert
- Railroad**
— Railroad
— Inactive Railroad - Rail Trail
— VTrans District Office
— Building
— Cemetery
— Airport
— Named Lake-Pond
— Unnamed Lake-Pond
— Named River-Stream
— Unnamed River-Stream
— Public Land
- 2.2 Distance along linear referenced Highway (route log measure)
B20 / C20 State Bridge or Culvert Identifier
B20 / C20 Town Bridge or Culvert Identifier

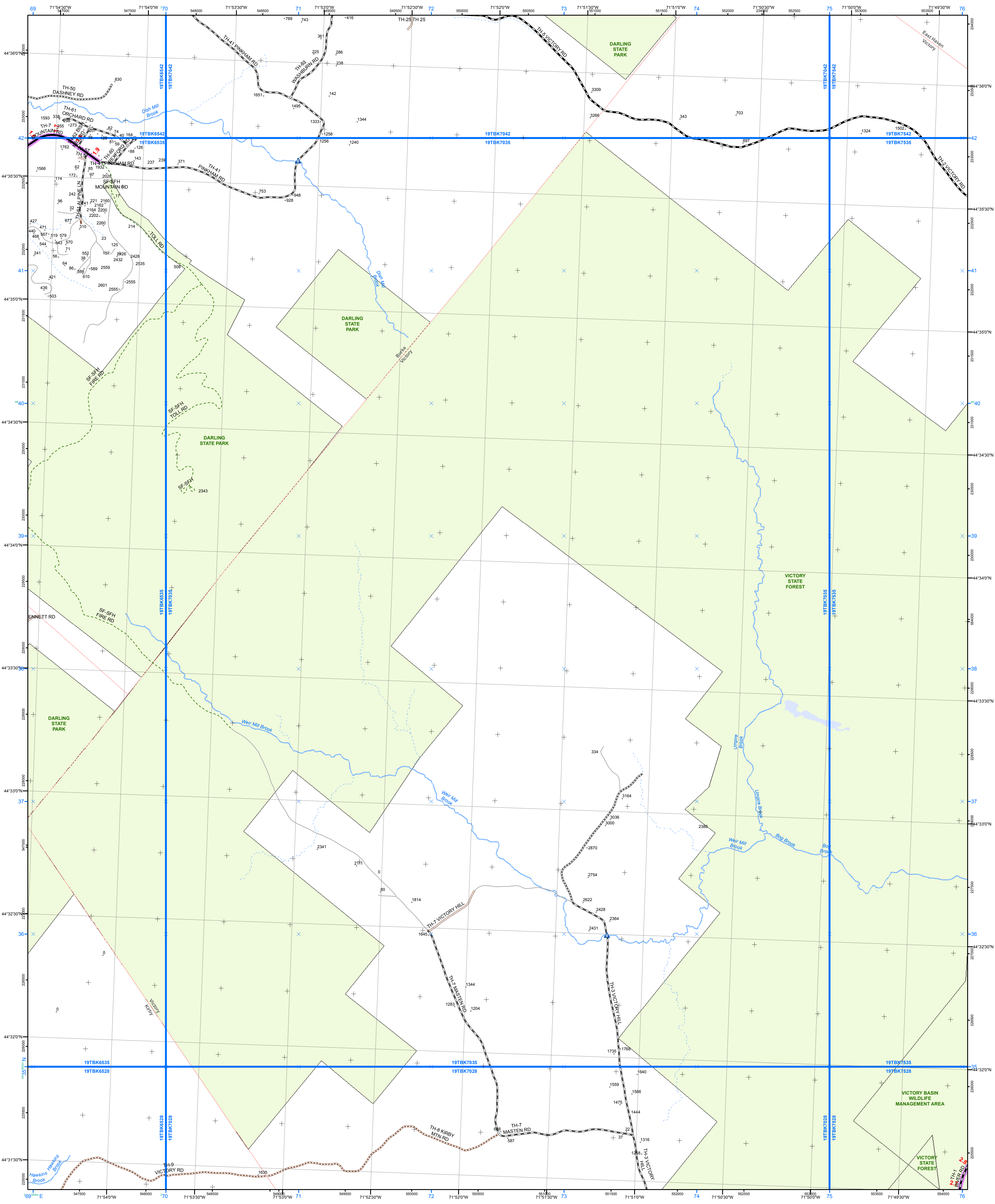


0 0.2 0.4 Miles
 Scale 1:12,672 (printed size: 24 x 36 inches)

FIELD ASSESSMENT MAP SERIES
 USNG Page #: **19TBK7028**
 Sheet ID: **BK7028**
 District: **7**

TOWNS INCLUDED ON SHEET
 Concord
 Kirby
 Victory

Vermont State Plane Coordinate System
 North American Datum of 1983
 SPCS Zone Identifier: 4400
 Geodetic Reference System 80
 500-meter grid, Easting - Northing
 Map generated: 02 November 2015
 Contact information:
 Vermont Agency of Transportation
 - Mapping Section
 1 National Life Drive, Montpelier, VT 05633-5001
 Telephone: 802-828-2600
 This map was funded in part through grants from the Federal Highway Administration, U.S. Department of Transportation. The representation of the authors expressed herein do not necessarily state or reflect those of the U.S. Department of Transportation.



Functional Class

- 2 - Principal Arterial - Freeways and Expressways
- 3 - Principal Arterial - Other
- 4 - Minor Arterial
- 5 - Major Collector
- 6 - Minor Collector

Bridge/Culvert

- Bridge or Culvert Greater than 20'
- Bridge or Culvert 6' - 20'
- VOBCIT Bridge
- VOBCIT Culvert

Railroad

- Railroad
- Inactive Railroad - Rail Trail
- VTrans District Office
- Building
- Cemetery
- Airport
- Named Lake-Pond
- Unnamed Lake-Pond
- Named River-Stream
- Unnamed River-Stream
- Legal Trail
- Private
- Discontinued
- Proposed Highway

2.2 Distance along linear referenced Highway (route log measure)

B20 / C20 State Bridge or Culvert Identifier
B20 / C20 Town Bridge or Culvert Identifier

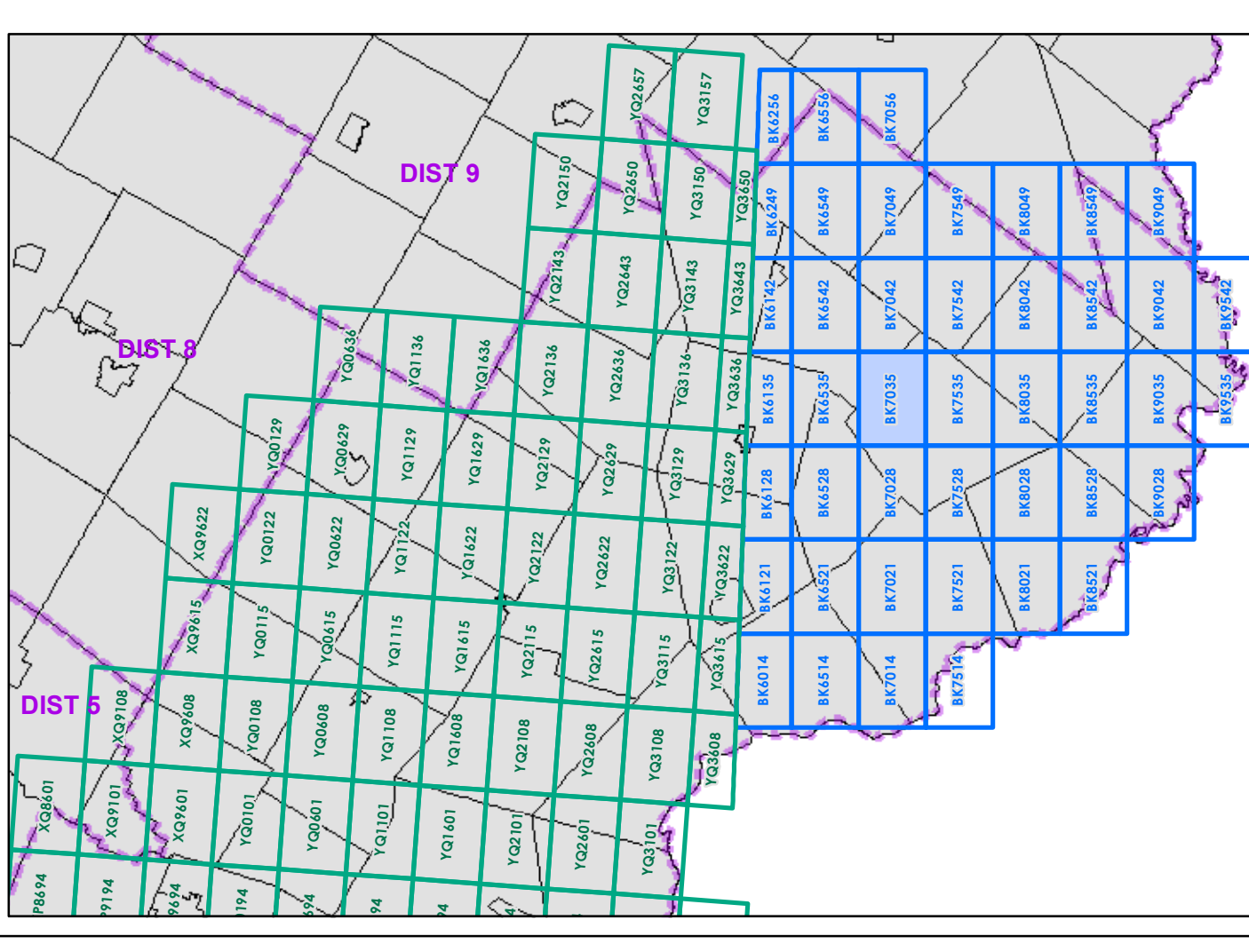
U.S. National Grid 18T 5x7 Tile
U.S. National Grid 19T 5x7 Tile

1,000 meter US National Grid North American Datum 1983 Grid Zone Designation: 18T
1,000 meter US National Grid North American Datum 1983 Grid Zone Designation: 19T

Vermont State Plane Coordinate System
 North American Datum of 1983
 SPCS Zone Identifier: 4400
 Geoidetic Reference System 80
 500-meter grid, Easting - Northing
 Map generated: 02 November 2015

Contact information:
 Vermont Agency of Transportation -
 Mapping Section
 1 National Life Drive, Montpelier, VT 05633-5001
 Telephone: 802-828-2600

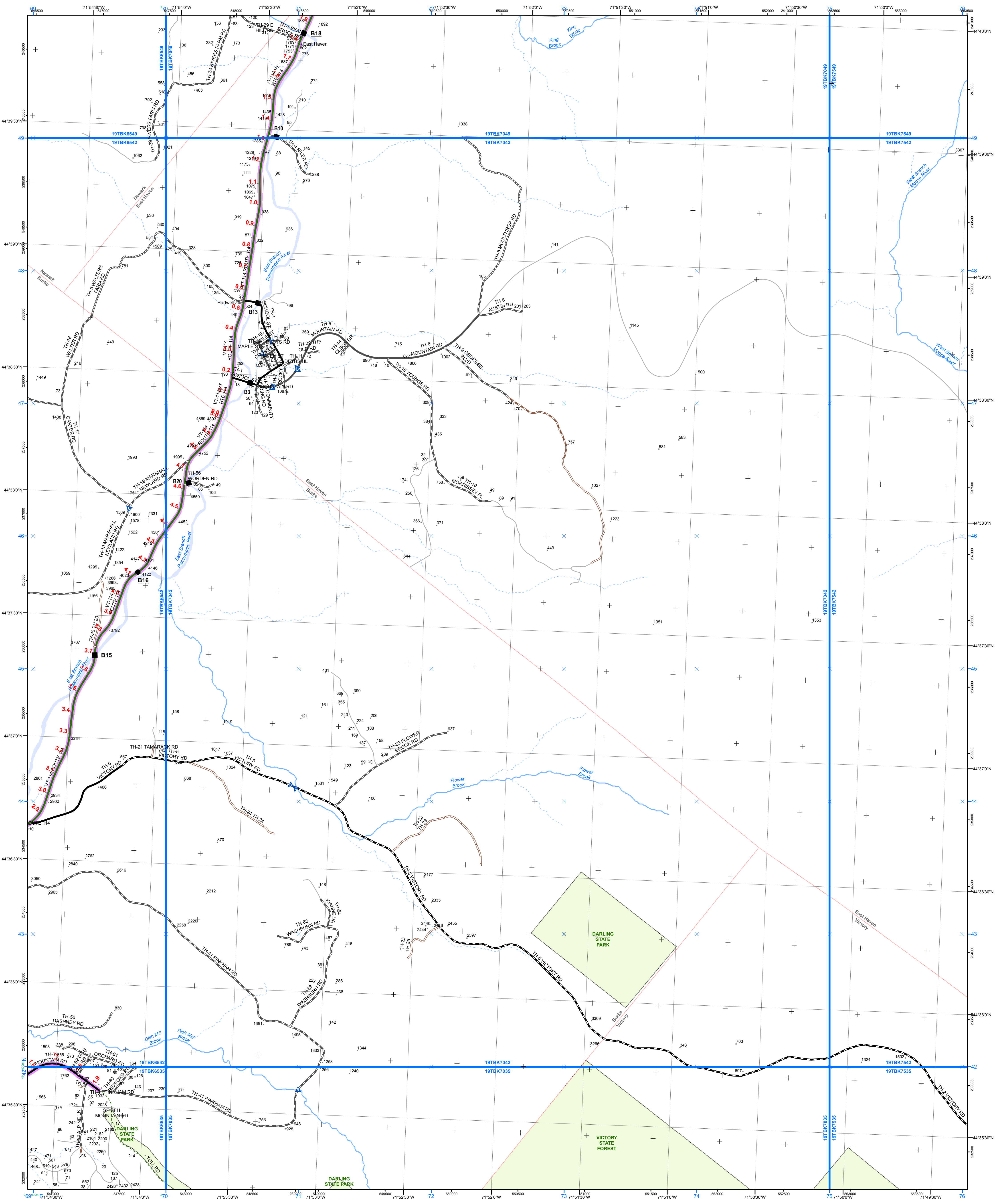
This map was funded in part through grants from the Federal Highway Administration, U.S. Department of Transportation. The representation of the authors expressed herein do not necessarily state or reflect those of the U.S. Department of Transportation.



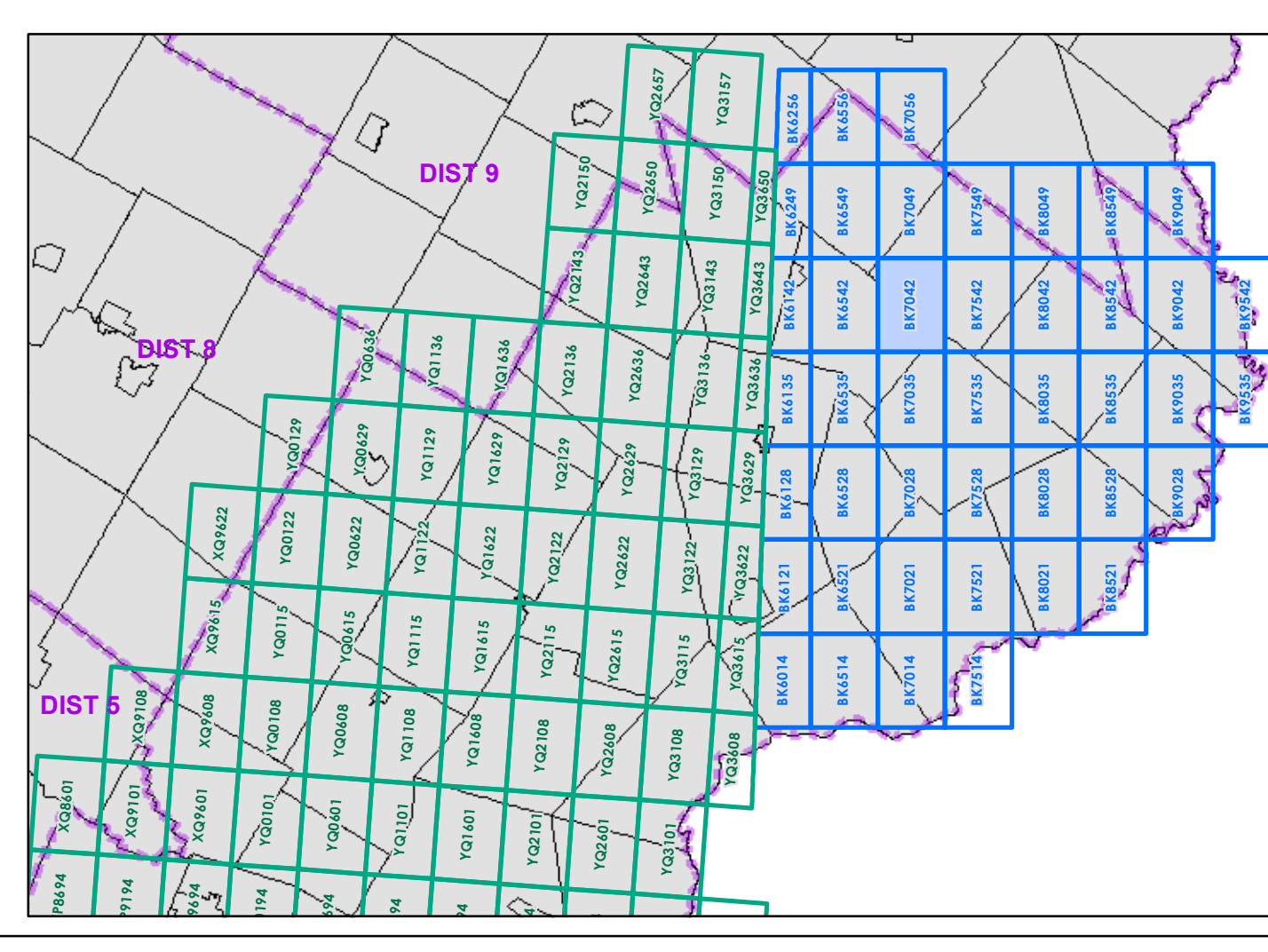
0 0.2 0.4 Miles
 Scale 1:12,672 (printed size: 24 x 36 inches)

FIELD ASSESSMENT MAP SERIES
 USNG Page #: **19TBK7035**
 Sheet ID: **BK7035**
 District: **7**

TOWNS INCLUDED ON SHEET
 Burke
 East Haven
 Kirby
 Victory



- Interstate
 - Interstate Ramp
 - Divided U.S. Highway
 - U.S. Highway Ramp
 - U.S. Highway
 - State Highway - Paved
 - State Highway - Gravel
 - State Highway Ramp - Paved
 - Class 1 - Paved
 - Class 2 - Paved
 - Class 2 - Graded Earth
 - Class 3 - Paved
 - Class 3 - Gravel
 - Class 3 - Graded Earth
 - Class 3 - Unimproved / Primitive
 - Class 4 - Paved
 - Class 4 - Gravel
 - Class 4 - Unimproved / Primitive
 - Class 4 - Impassable or Untraveled
 - National or State Forest Highway
 - Legal Trail
 - Private
 - Discontinued
 - Proposed Highway
- Functional Class**
- 2 - Principal Arterial - Freeways and Expressways
 - 3 - Principal Arterial - Other
 - 4 - Minor Arterial
 - 5 - Major Collector
 - 6 - Minor Collector
- Bridge/Culvert**
- Bridge or Culvert Greater than 20'
 - Bridge or Culvert 6' - 20'
 - VOB/CIT Bridge
 - VOB/CIT Culvert
- Railroad**
- Railroad
 - Inactive Railroad - Rail Trail
- Other Features**
- D VTTrans District Office
 - + Building
 - + Cemetery
 - + Airport
 - + Named Lake-Pond
 - + Unnamed Lake-Pond
 - + Named River-Stream
 - + Unnamed River-Stream
 - + Public Land
- 2.2 Distance along linear referenced Highway (route log measure)**
- B20 / C20 State Bridge or Culvert Identifier**
- B20 / C20 Town Bridge or Culvert Identifier**



0 0.2 0.4 Miles
Scale 1:12,672 (printed size: 24 x 36 inches)

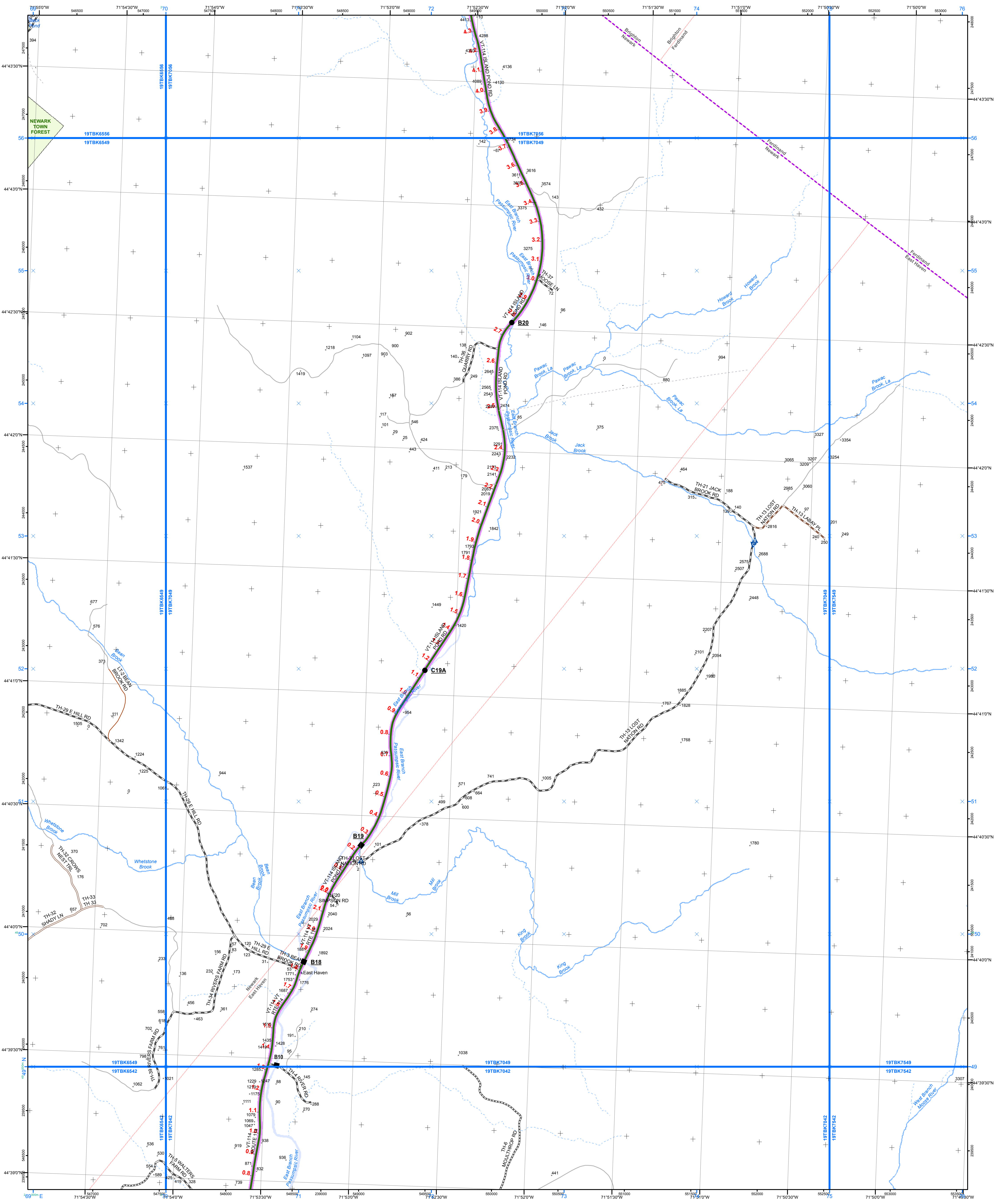
FIELD ASSESSMENT MAP SERIES
USNG Page #: **19TBK7042**
Sheet ID: **BK7042**
District: **7**

TOWNS INCLUDED ON SHEET
Burke
East Haven
Newark
Victory

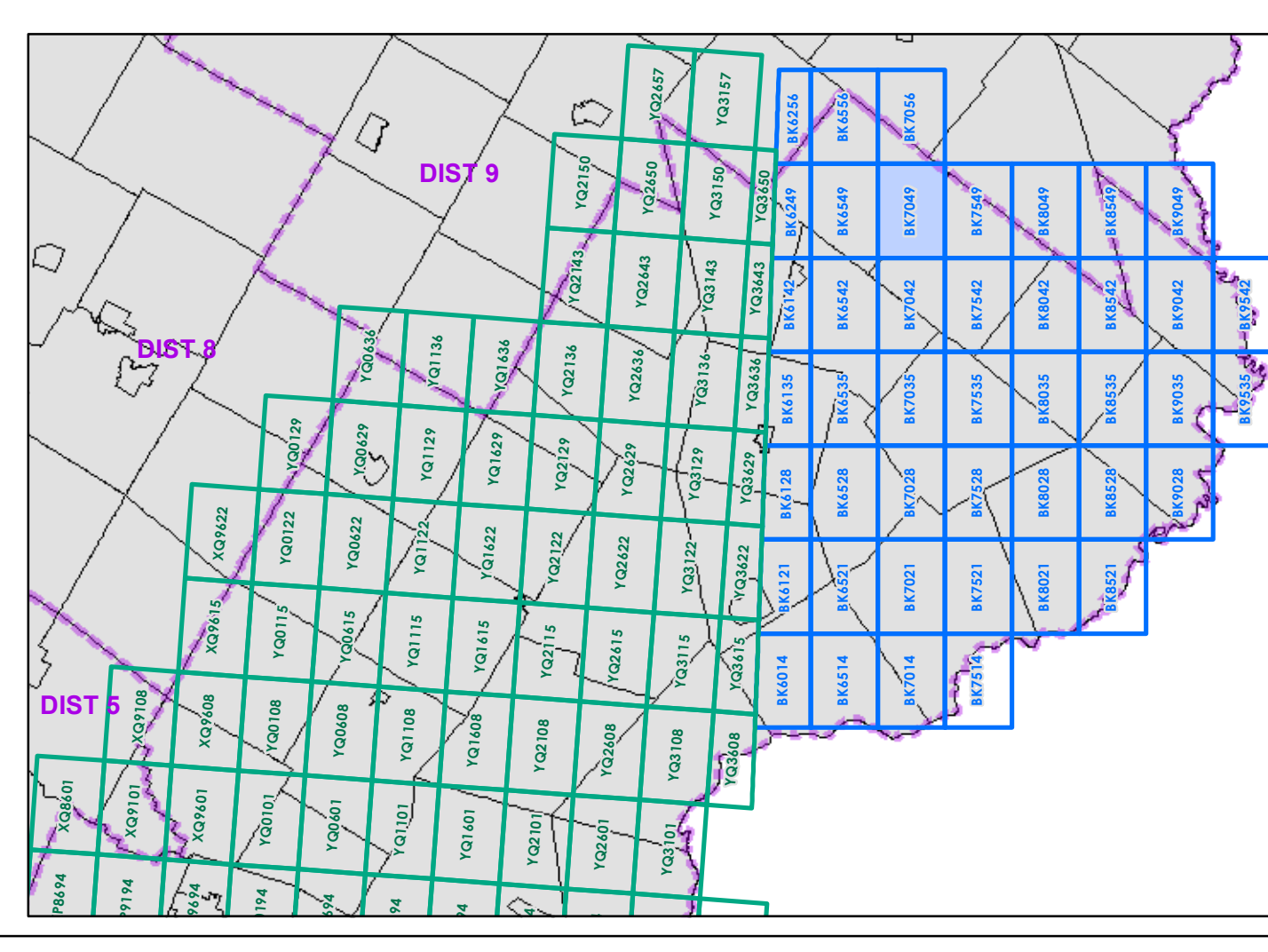
Vermont State Plane Coordinate System
North American Datum of 1983
SPCS Zone Identifier: 4400
Geodetic Reference System 80
500-meter grid, Easting - Northing
Map generated: 02 November 2015

Contact information:
Vermont Agency of Transportation
- Mapping Section
1 National Life Drive, Montpelier, VT 05633-5001
Telephone: 802-828-2600

This map was funded in part through grants from the Federal Highway Administration, U.S. Department of Transportation. The representation of the authors expressed herein do not necessarily state or reflect those of the U.S. Department of Transportation.



- | | | |
|--|---|--|
| <ul style="list-style-type: none"> — Interstate — Interstate Ramp — Divided U.S. Highway — U.S. Highway Ramp — U.S. Highway — State Highway - Paved — State Highway - Gravel — State Highway Ramp - Paved — Class 1 - Paved — Class 2 - Paved — Class 2 - Gravel — Class 2 - Graded Earth — Class 3 - Paved — Class 3 - Gravel — Class 3 - Graded Earth — Class 3 - Unimproved / Primitive — Class 4 - Paved — Class 4 - Gravel — Class 4 - Graded Earth — Class 4 - Unimproved / Primitive — Class 4 - Impassable or Untraveled — National or State Forest Highway — Legal Trail — Private — Discontinued — Proposed Highway | <ul style="list-style-type: none"> — 2 - Principal Arterial - Freeways and Expressways — 3 - Principal Arterial - Other — 4 - Minor Arterial — 5 - Major Collector — 6 - Minor Collector | <ul style="list-style-type: none"> — U.S. National Grid 18T 5x7 Tile — U.S. National Grid 19T 5x7 Tile — District Boundary — Town Boundary |
|--|---|--|
- Bridge/Culvert**
- Bridge or Culvert Greater than 20'
 - Bridge or Culvert 6' - 20'
 - VOB/CIT Bridge
 - VOB/CIT Culvert
- Railroad**
- Railroad
 - Inactive Railroad - Rail Trail
- Other Features**
- D VTrans District Office
 - + Building
 - + Cemetery
 - + Airport
 - + Named Lake-Pond
 - + Unnamed Lake-Pond
 - + Named River-Stream
 - + Unnamed River-Stream
 - + Public Land
- 2.2 Distance along linear referenced Highway (route log measure)**
- B20 / C20 State Bridge or Culvert Identifier**
B20 / C20 Town Bridge or Culvert Identifier



0 0.2 0.4 Miles
Scale 1:12,672 (printed size: 24 x 36 inches)

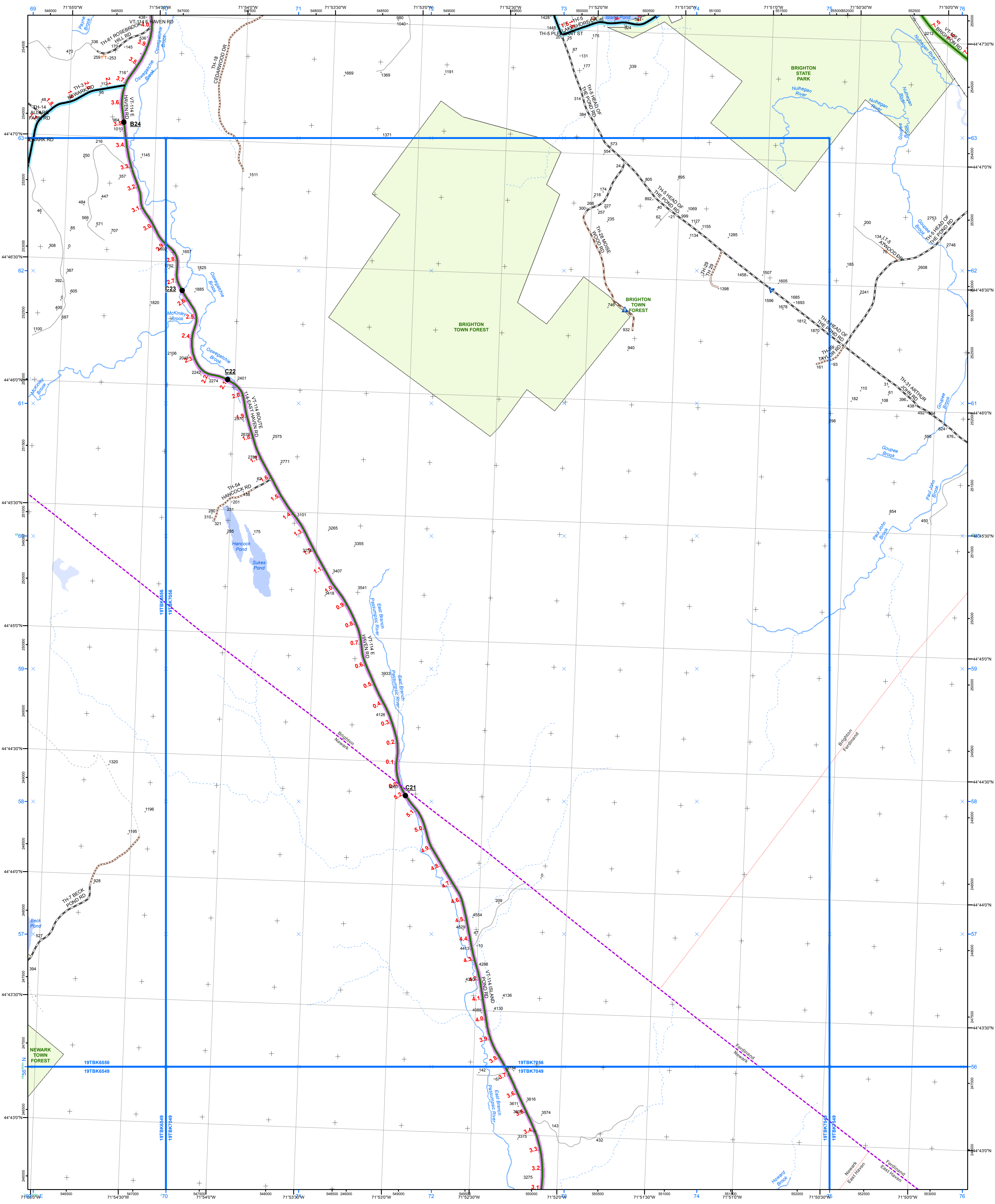
FIELD ASSESSMENT MAP SERIES
USNG Page #: **19TBK7049**
Sheet ID: **BK7049**
District: **7**

TOWNS INCLUDED ON SHEET
Brighton
East Haven
Ferdinand
Newark

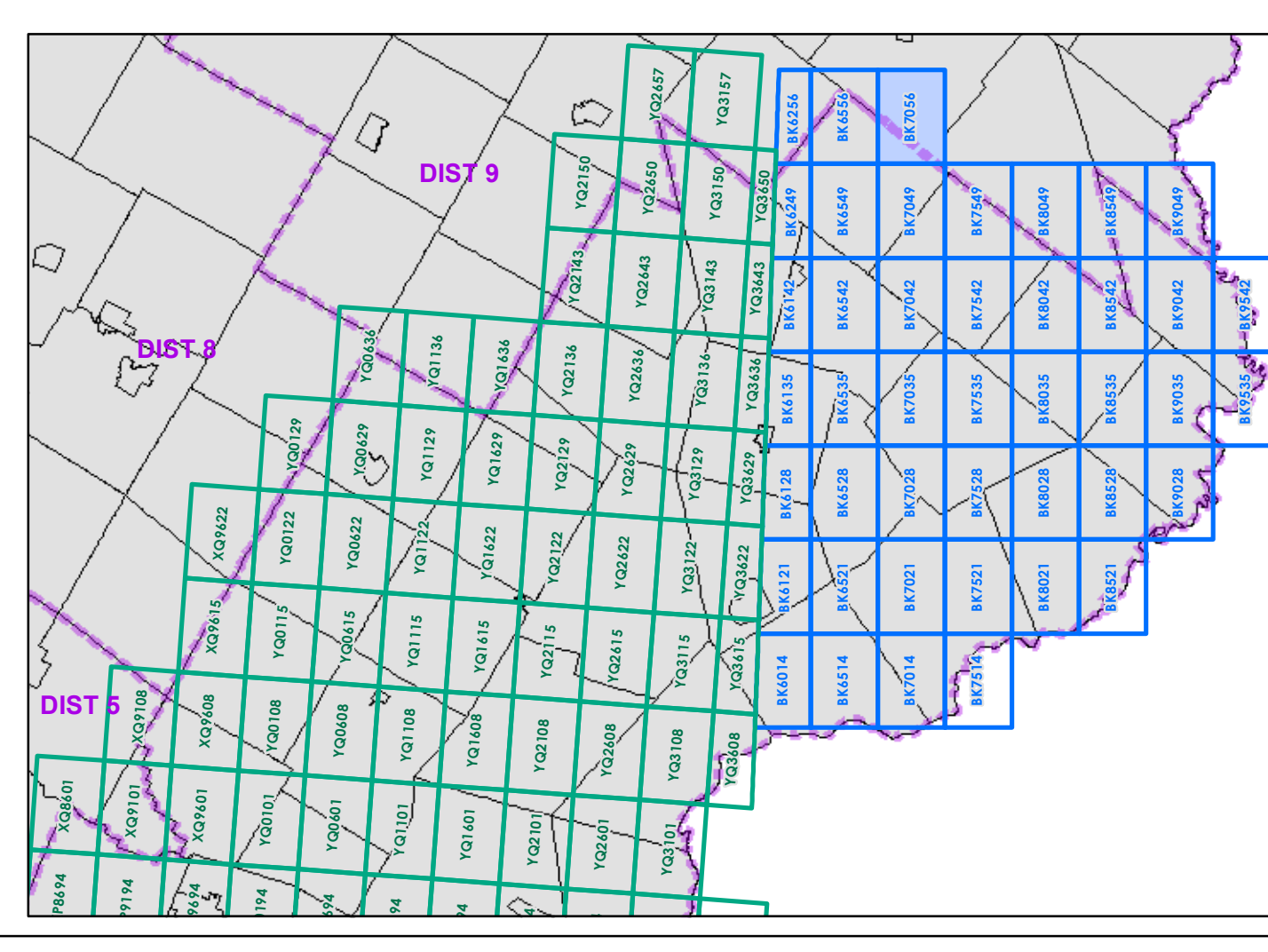
Vermont State Plane Coordinate System
North American Datum of 1983
SPCS Zone Identifier: 4400
Geodetic Reference System 80
500-meter grid, Easting - Northing
Map generated: 02 November 2015

Contact information:
Vermont Agency of Transportation
- Mapping Section
1 National Life Drive, Montpelier, VT 05633-5001
Telephone: 802-828-2600

This map was funded in part through grants from the Federal Highway Administration, U.S. Department of Transportation. The representation of the authors expressed herein do not necessarily state or reflect those of the U.S. Department of Transportation.



- | | | |
|---|--|--|
| <ul style="list-style-type: none"> — Interstate — Interstate Ramp — Divided U.S. Highway — U.S. Highway Ramp — U.S. Highway — State Highway - Paved — State Highway - Gravel — State Highway Ramp - Paved — Class 1 - Paved — Class 2 - Paved — Class 2 - Gravel — Class 2 - Graded Earth — Class 3 - Paved — Class 3 - Gravel — Class 3 - Graded Earth — Class 3 - Unimproved / Primitive — Class 4 - Paved — Class 4 - Gravel — Class 4 - Graded Earth — Class 4 - Unimproved / Primitive — Class 4 - Impassable or Untraveled — National or State Forest Highway — Legal Trail — Private — Discontinued — Proposed Highway | <ul style="list-style-type: none"> — 2 - Principal Arterial - Freeways and Expressways — 3 - Principal Arterial - Other — 4 - Minor Arterial — 5 - Major Collector — 6 - Minor Collector | <ul style="list-style-type: none"> — U.S. National Grid 18T 5x7 Tile — U.S. National Grid 19T 5x7 Tile — District Boundary — Town Boundary |
|---|--|--|
- Bridge/Culvert**
● Bridge or Culvert Greater than 20'
● Bridge or Culvert 6' - 20'
▲ VOB/CIT Bridge
▲ VOB/CIT Culvert
- Railroad**
— Railroad
— Inactive Railroad - Rail Trail
- D VTTrans District Office
+ Building
+ Cemetery
+ Airport
+ Named Lake-Pond
+ Unnamed Lake-Pond
+ Named River-Stream
+ Unnamed River-Stream
+ Public Land
- 2.2 Distance along linear referenced Highway (route log measure)**
B20 / C20 State Bridge or Culvert Identifier
B20 / C20 Town Bridge or Culvert Identifier



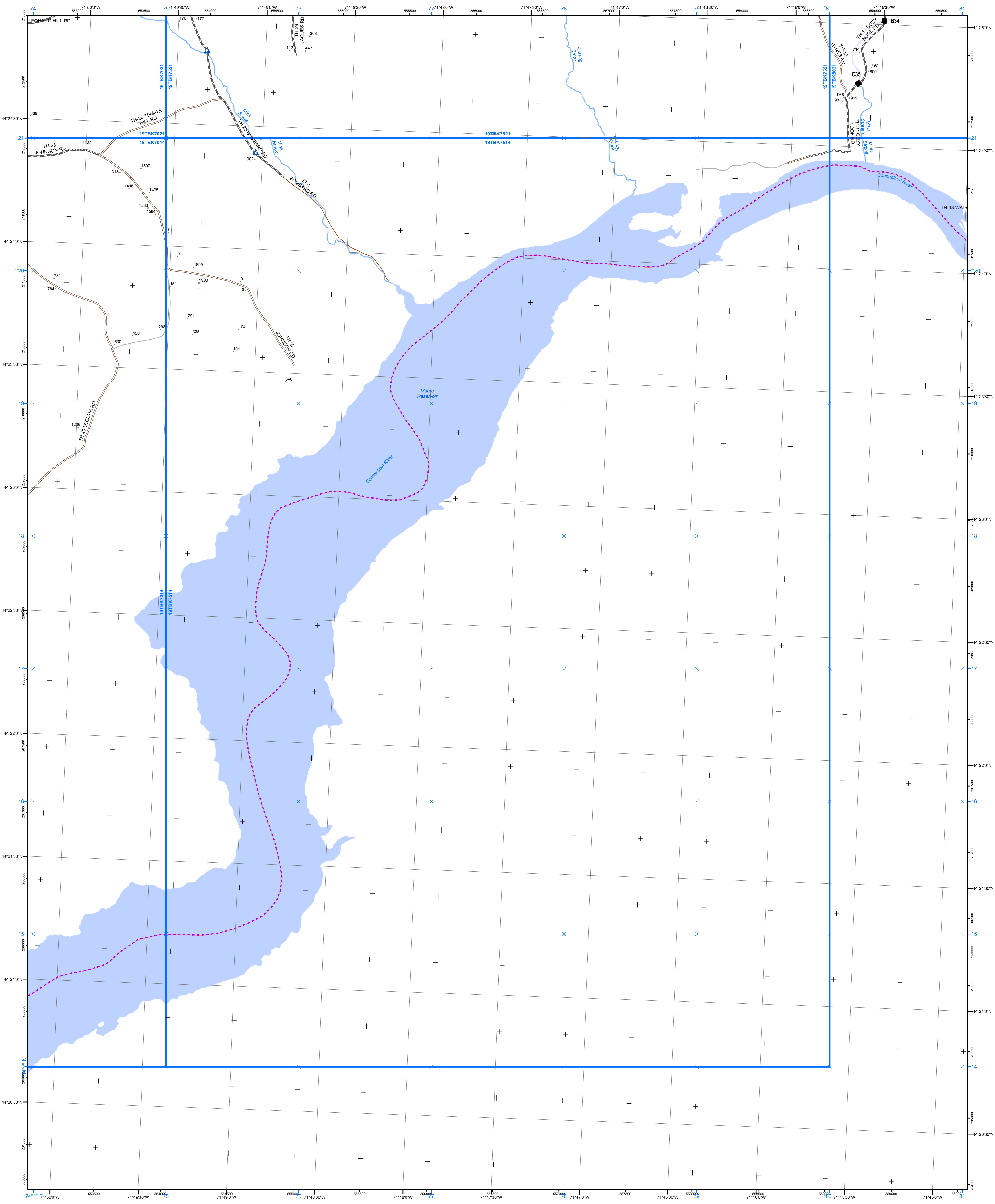
0 0.2 0.4 Miles
 Scale 1:12,672 (printed size: 24 x 36 inches)

FIELD ASSESSMENT MAP SERIES
 USNG Page #: **19TBK7056**
 Sheet ID: **BK7056**
 District: **7**

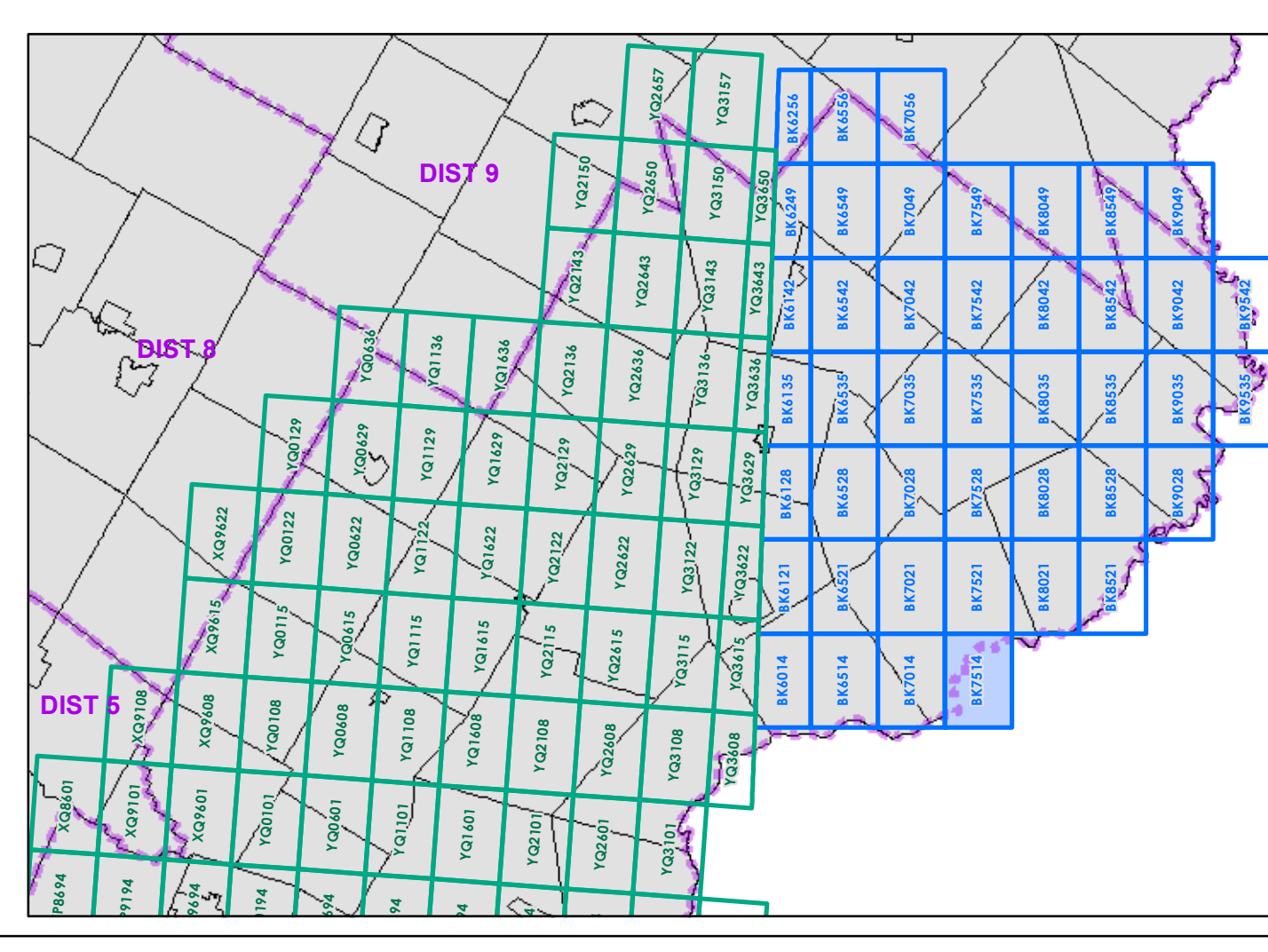
TOWNS INCLUDED ON SHEET
 Brighton
 East Haven
 Ferdinand
 Newark

Vermont State Plane Coordinate System
 North American Datum of 1983
 SPCS Zone Identifier: 4400
 Geodetic Reference System 80
 500-meter grid, Easting - Northing
 Map generated: 02 November 2015
 Contact information:
 Vermont Agency of Transportation
 - Mapping Section
 1 National Life Drive, Montpelier, VT 05633-5001
 Telephone: 802-828-2600

This map was funded in part through grants from the Federal Highway Administration, U.S. Department of Transportation. The representation of the authors expressed herein do not necessarily state or reflect those of the U.S. Department of Transportation.



- | | | |
|---|---|--|
| <ul style="list-style-type: none"> Interstate Interstate Ramp Divided U.S. Highway U.S. Highway Ramp U.S. Highway State Highway - Paved State Highway - Gravel State Highway Ramp - Paved Class 1 - Paved Class 2 - Paved Class 2 - Gravel Class 2 - Graded Earth Class 3 - Paved Class 3 - Gravel Class 3 - Graded Earth Class 3 - Unimproved / Primitive Class 4 - Paved Class 4 - Gravel Class 4 - Graded Earth Class 4 - Unimproved / Primitive Class 4 - Impassable or Untraveled National or State Forest Highway Legal Trail Private Discontinued Proposed Highway | <ul style="list-style-type: none"> 2 - Principal Arterial - Freeways and Expressways 3 - Principal Arterial - Other 4 - Minor Arterial 5 - Major Collector 6 - Minor Collector | <ul style="list-style-type: none"> U.S. National Grid 18T 5x7 Tile U.S. National Grid 19T 5x7 Tile District Boundary Town Boundary |
|---|---|--|
- Bridge/Culvert**
- Bridge or Culvert Greater than 20'
 - Bridge or Culvert 6' - 20'
 - VOBCIT Bridge
 - VOBCIT Culvert
- Railroad**
- Railroad
 - Inactive Railroad - Rail Trail
 - VTrans District Office
 - Building
 - Cemetery
 - Airport
 - Named Lake-Pond
 - Unnamed Lake-Pond
 - Named River-Stream
 - Unnamed River-Stream
 - Public Land
- 2.2 Distance along linear referenced highway (route log measure)**
- B20 / C20 State Bridge or Culvert Identifier**
B20 / C20 Town Bridge or Culvert Identifier



0 0.2 0.4 Miles

Scale 1:12,672 (printed size: 24 x 36 inches)

FIELD ASSESSMENT MAP SERIES

USNG Page #: **19TBK7514**

Sheet ID: **BK7514**

District: **7**

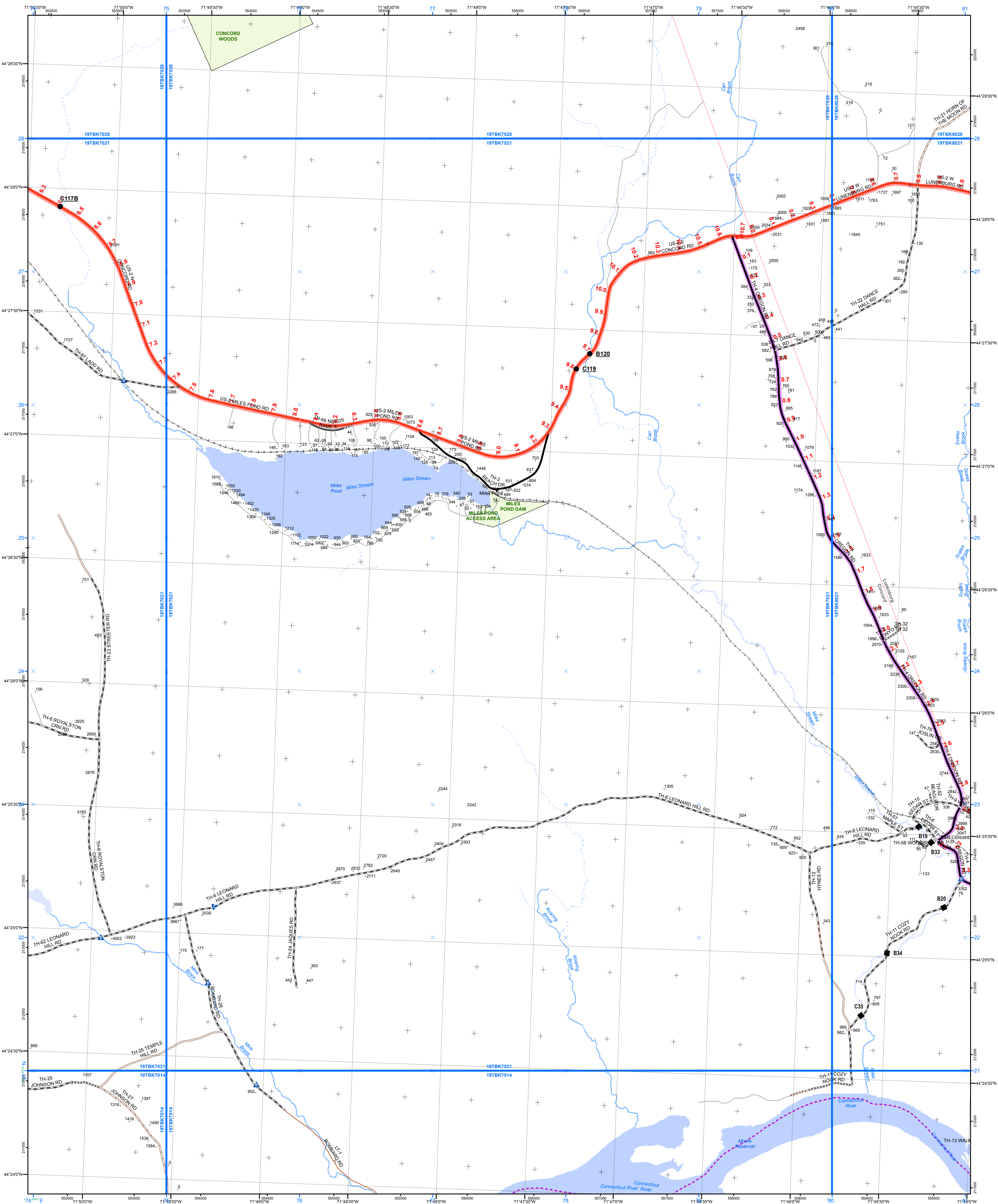
TOWNS INCLUDED ON SHEET

Concord

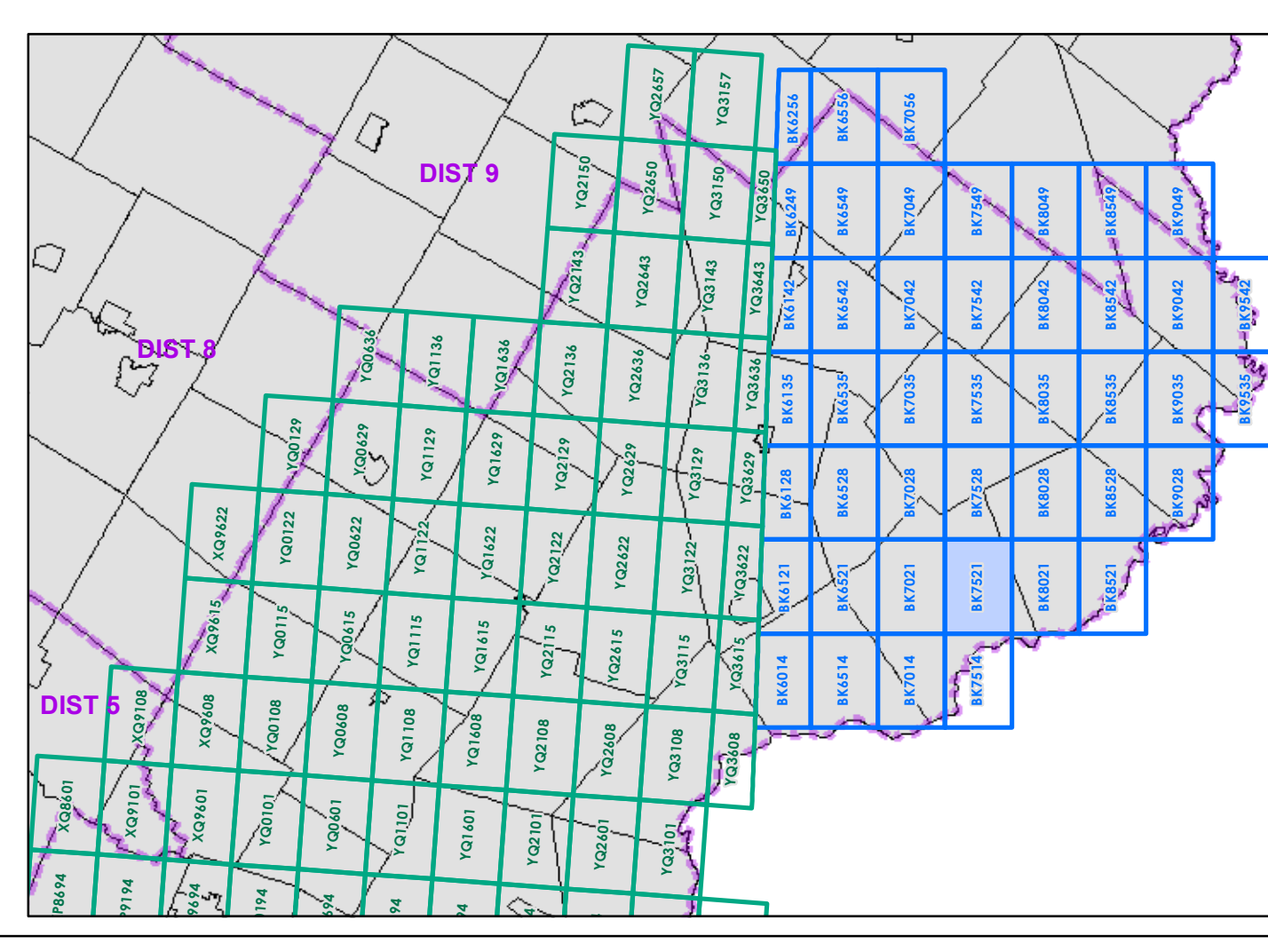
Vermont State Plane Coordinate System
 North American Datum of 1983
 SPCS Zone Identifier: 4400
 Geodetic Reference System 80
 500-meter grid, Easting - Northing
 Map generated: 02 November 2015

Contact information:
 Vermont Agency of Transportation
 - Mapping Section
 1 National Life Drive, Montpelier, VT 05633-5001
 Telephone: 802-828-2600

This map was funded in part through grants from the Federal Highway Administration, U.S. Department of Transportation. The representation of the authors expressed herein do not necessarily state or reflect those of the U.S. Department of Transportation.



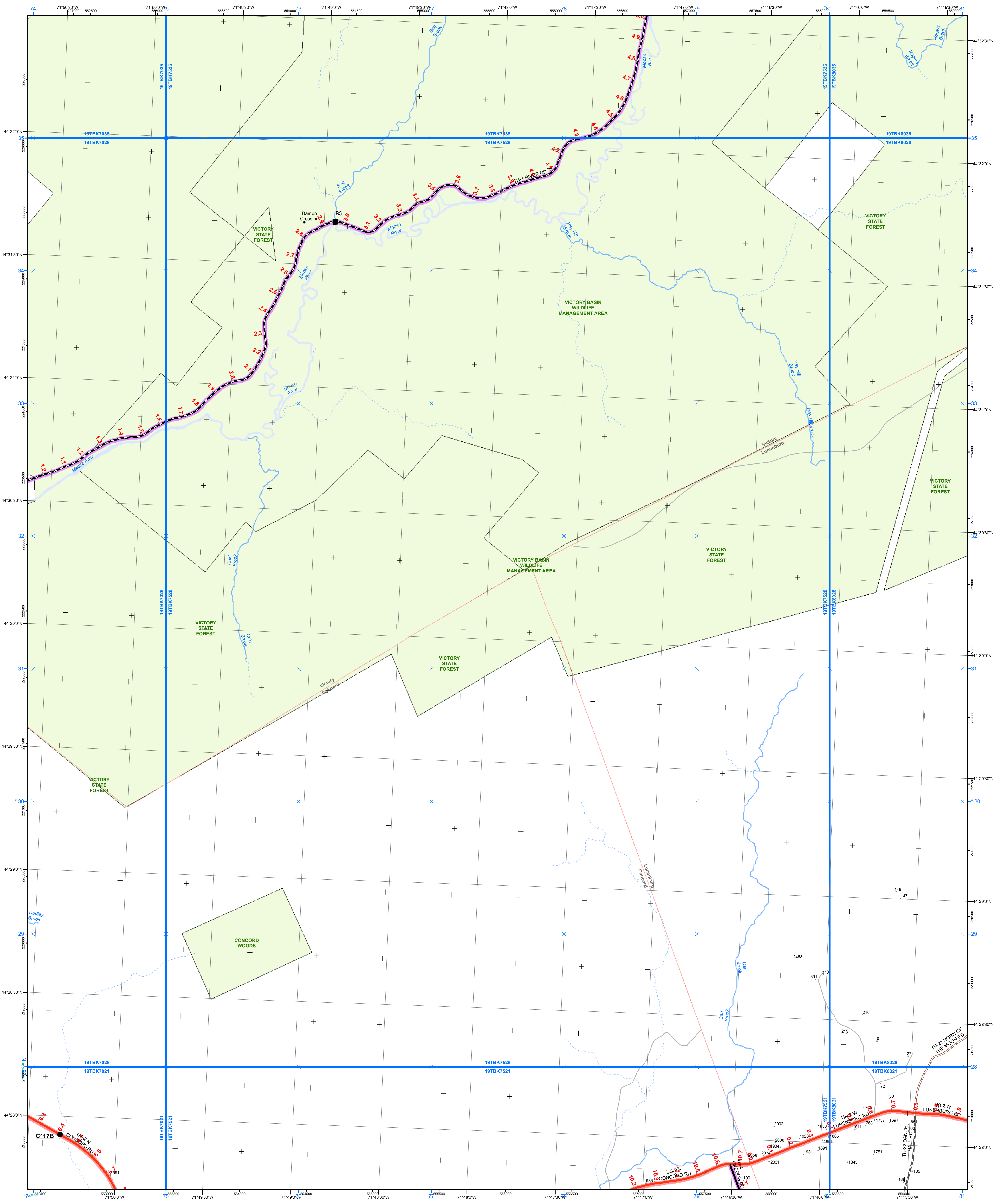
- | | | |
|--|--|--|
| <ul style="list-style-type: none"> — Interstate — Interstate Ramp — Divided U.S. Highway — U.S. Highway Ramp — U.S. Highway — State Highway - Paved — State Highway - Gravel — State Highway Ramp - Paved — Class 1 - Paved — Class 2 - Paved — Class 2 - Gravel — Class 2 - Graded Earth — Class 3 - Paved — Class 3 - Gravel — Class 3 - Graded Earth — Class 3 - Unimproved / Primitive — Class 4 - Paved — Class 4 - Gravel — Class 4 - Graded Earth — Class 4 - Unimproved / Primitive — Class 4 - Impassable or Untraveled — National or State Forest Highway — Legal Trail — Private — Discontinued — Proposed Highway | <ul style="list-style-type: none"> — 2 - Principal Arterial - Freeways and Expressways — 3 - Principal Arterial - Other — 4 - Minor Arterial — 5 - Major Collector — 6 - Minor Collector | <ul style="list-style-type: none"> — U.S. National Grid 18T 5x7 Tile — U.S. National Grid 19T 5x7 Tile — District Boundary — Town Boundary |
| <ul style="list-style-type: none"> — Bridge or Culvert Greater than 20' — Bridge or Culvert 6' - 20' — VOB/CIT Bridge — VOB/CIT Culvert | <ul style="list-style-type: none"> — Railroad — Inactive Railroad - Rail Trail — VTrans District Office — Building — Cemetery — Airport — Named Lake-Pond — Unnamed Lake-Pond — Named River-Stream — Unnamed River-Stream — Public Land | <ul style="list-style-type: none"> — 1,000 meter US National Grid North American Datum 1983 Grid Zone Designation: 18T — 1,000 meter US National Grid North American Datum 1983 Grid Zone Designation: 19T |
| <ul style="list-style-type: none"> — 2.2 Distance along linear referenced Highway (route log measure) | <ul style="list-style-type: none"> B20 / C20 State Bridge or Culvert Identifier B20 / C20 Town Bridge or Culvert Identifier | <p>Vermont State Plane Coordinate System
North American Datum of 1983
SPCS Zone Identifier: 4400
Geodetic Reference System 80
500-meter grid, Easting - Northing</p> <p>Map generated: 02 November 2015</p> <p>Contact information:
Vermont Agency of Transportation
- Mapping Section
1 National Life Drive, Montpelier, VT 05633-5001
Telephone: 802-828-2600</p> <p>This map was funded in part through grants from the Federal Highway Administration, U.S. Department of Transportation. The representation of the authors expressed herein do not necessarily state or reflect those of the U.S. Department of Transportation.</p> |



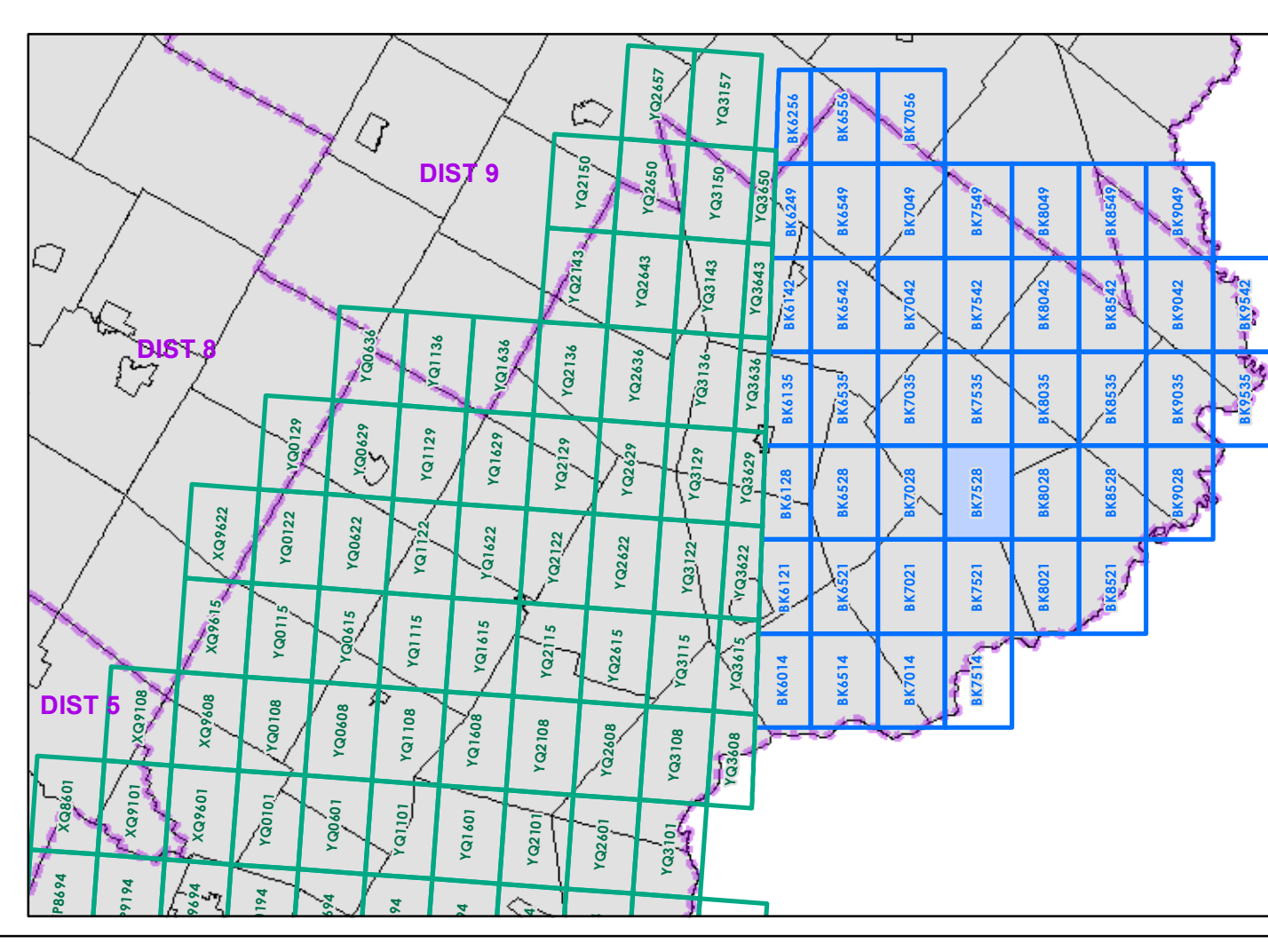
0 0.2 0.4 Miles
Scale 1:12,672 (printed size: 24 x 36 inches)

FIELD ASSESSMENT MAP SERIES
USNG Page #: **19TBK7521**
Sheet ID: **BK7521**
District: **7**

TOWNS INCLUDED ON SHEET
Concord
Lunenburg



- | | | |
|--|---|--|
| <ul style="list-style-type: none"> Interstate Interstate Ramp Divided U.S. Highway U.S. Highway Ramp U.S. Highway State Highway - Paved State Highway - Gravel State Highway Ramp - Paved Class 1 - Paved Class 2 - Gravel Class 2 - Graded Earth Class 3 - Paved Class 3 - Gravel Class 3 - Graded Earth Class 3 - Unimproved / Primitive Class 4 - Paved Class 4 - Gravel Class 4 - Graded Earth Class 4 - Unimproved / Primitive Class 4 - Impassable or Untraveled National or State Forest Highway Legal Trail Private Discontinued Proposed Highway | <ul style="list-style-type: none"> 2 - Principal Arterial - Freeways and Expressways 3 - Principal Arterial - Other 4 - Minor Arterial 5 - Major Collector 6 - Minor Collector | <ul style="list-style-type: none"> U.S. National Grid 18T 5x7 Tile U.S. National Grid 19T 5x7 Tile District Boundary Town Boundary |
|--|---|--|
- 2.2** Distance along linear referenced Highway (route log measure)
- B20 / C20** State Bridge or Culvert Identifier
B20 / C20 Town Bridge or Culvert Identifier



0 0.2 0.4 Miles
 Scale 1:12,672 (printed size: 24 x 36 inches)

FIELD ASSESSMENT MAP SERIES
 USNG Page #: **19TBK7528**
 Sheet ID: **BK7528**
 District: **7**

TOWNS INCLUDED ON SHEET
 Concord
 Lunenburg
 Victory

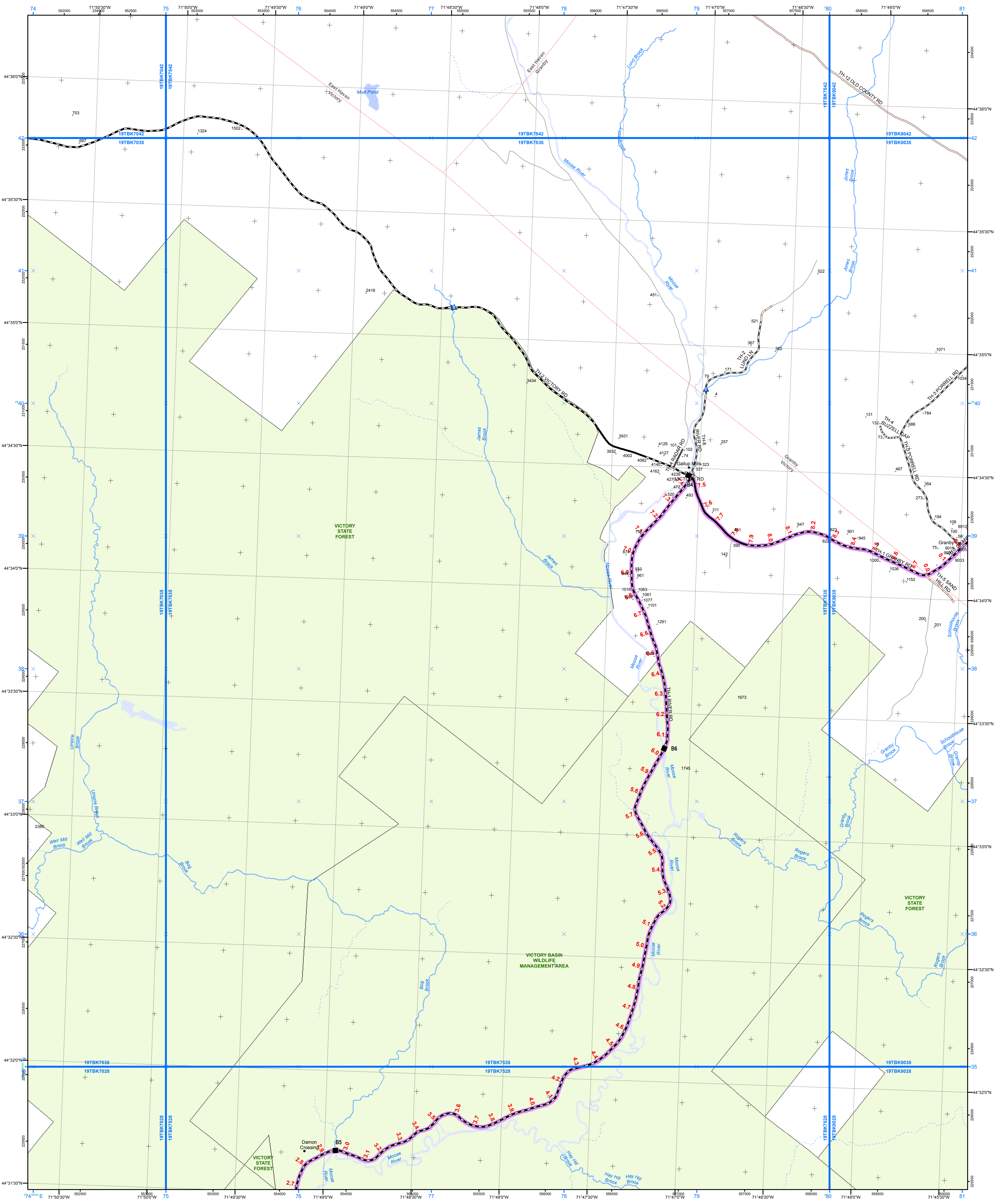
1,000 meter US National Grid
 North American Datum 1983
 Grid Zone Designation: 18T

1,000 meter US National Grid
 North American Datum 1983
 Grid Zone Designation: 19T

Vermont State Plane Coordinate System
 North American Datum of 1983
 SPCS Zone Identifier: 4400
 Geoidetic Reference System 80
 500-meter grid, Easting - Northing
 Map generated: 02 November 2015

Contact information:
 Vermont Agency of Transportation
 - Mapping Section
 1 National Life Drive, Montpelier, VT 05633-5001
 Telephone: 802-828-2600

This map was funded in part through grants from the Federal Highway Administration, U.S. Department of Transportation. The representation of the authors expressed herein do not necessarily state or reflect those of the U.S. Department of Transportation.



- Interstate
- Interstate Ramp
- Divided U.S. Highway
- U.S. Highway Ramp
- U.S. Highway
- State Highway - Paved
- State Highway - Gravel
- State Highway Ramp - Paved
- Class 1 - Paved
- Class 2 - Paved
- Class 2 - Gravel
- Class 2 - Graded Earth
- Class 3 - Paved
- Class 3 - Gravel
- Class 3 - Graded Earth
- Class 3 - Unimproved / Primitive
- Class 4 - Paved
- Class 4 - Gravel
- Class 4 - Graded Earth
- Class 4 - Unimproved / Primitive
- Class 4 - Impassable or Untravelled
- National or State Forest Highway
- Legal Trail
- Private
- Discontinued
- Proposed Highway

- Functional Class**
- 2 - Principal Arterial - Freeways and Expressways
 - 3 - Principal Arterial - Other
 - 4 - Minor Arterial
 - 5 - Major Collector
 - 6 - Minor Collector
- Bridge/Culvert**
- Bridge or Culvert Greater than 20'
 - Bridge or Culvert 6' - 20'
 - VOBCIT Bridge
 - VOBCIT Culvert
- Railroad**
- Railroad
 - Inactive Railroad - Rail Trail
 - VTrans District Office
 - Building
 - Cemetery
 - Airport
 - Named Lake-Pond
 - Unnamed Lake-Pond
 - Named River-Stream
 - Unnamed River-Stream
 - Public Land

U.S. National Grid 18T 5x7 Tile
 U.S. National Grid 19T 5x7 Tile

1,000 meter US National Grid
 North American Datum 1983
 Grid Zone Designation: 18T

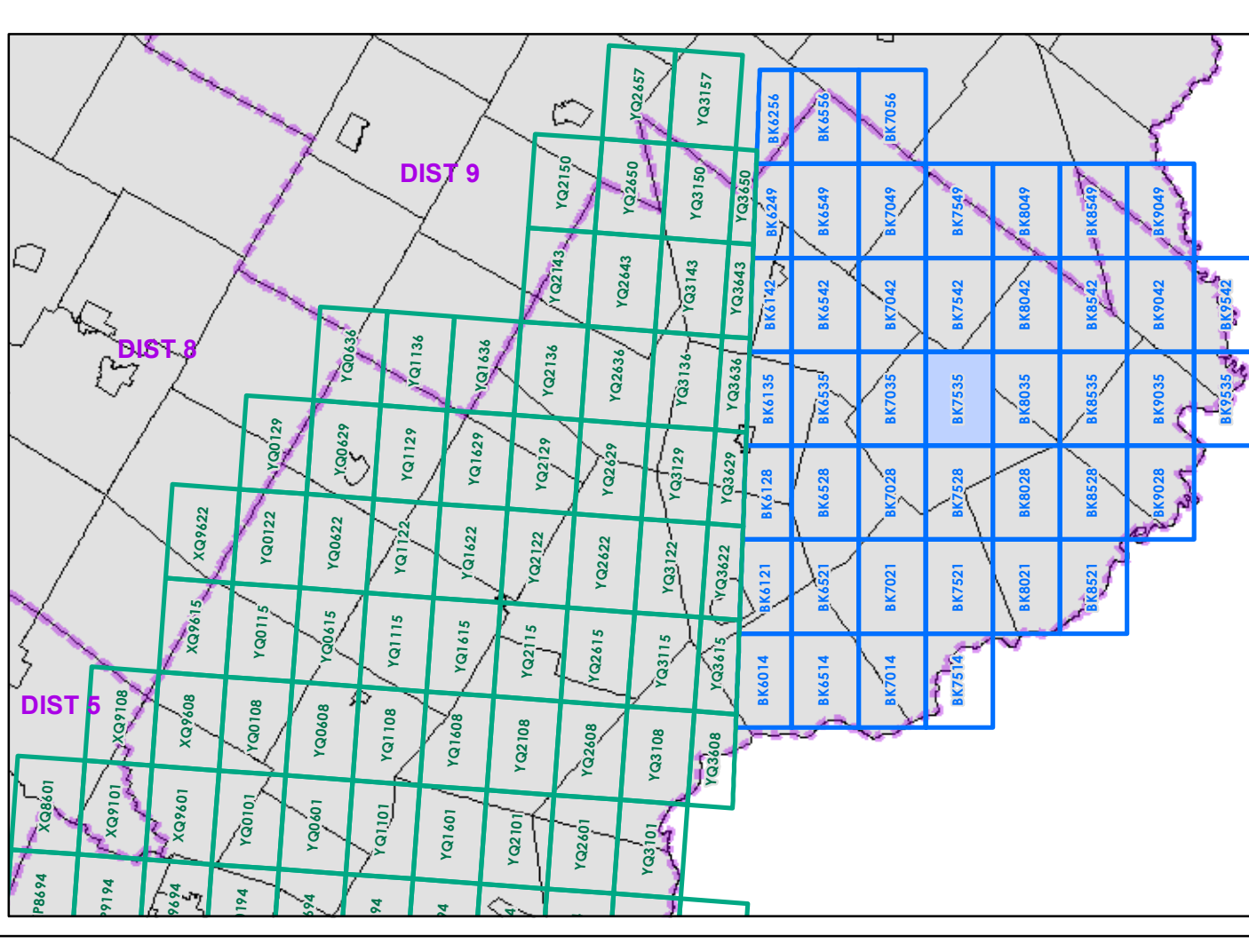
1,000 meter US National Grid
 North American Datum 1983
 Grid Zone Designation: 19T

Vermont State Plane Coordinate System
 North American Datum of 1983
 SPCS Zone Identifier: 4400
 Geodetic Reference System 80
 500-meter grid, Easting - Northing

Map generated: 02 November 2015

Contact information:
 Vermont Agency of Transportation
 - Mapping Section
 1 National Life Drive, Montpelier, VT 05633-5001
 Telephone: 802-828-2600

This map was funded in part through grants from the Federal Highway Administration, U.S. Department of Transportation. The representation of the authors expressed herein do not necessarily state or reflect those of the U.S. Department of Transportation.



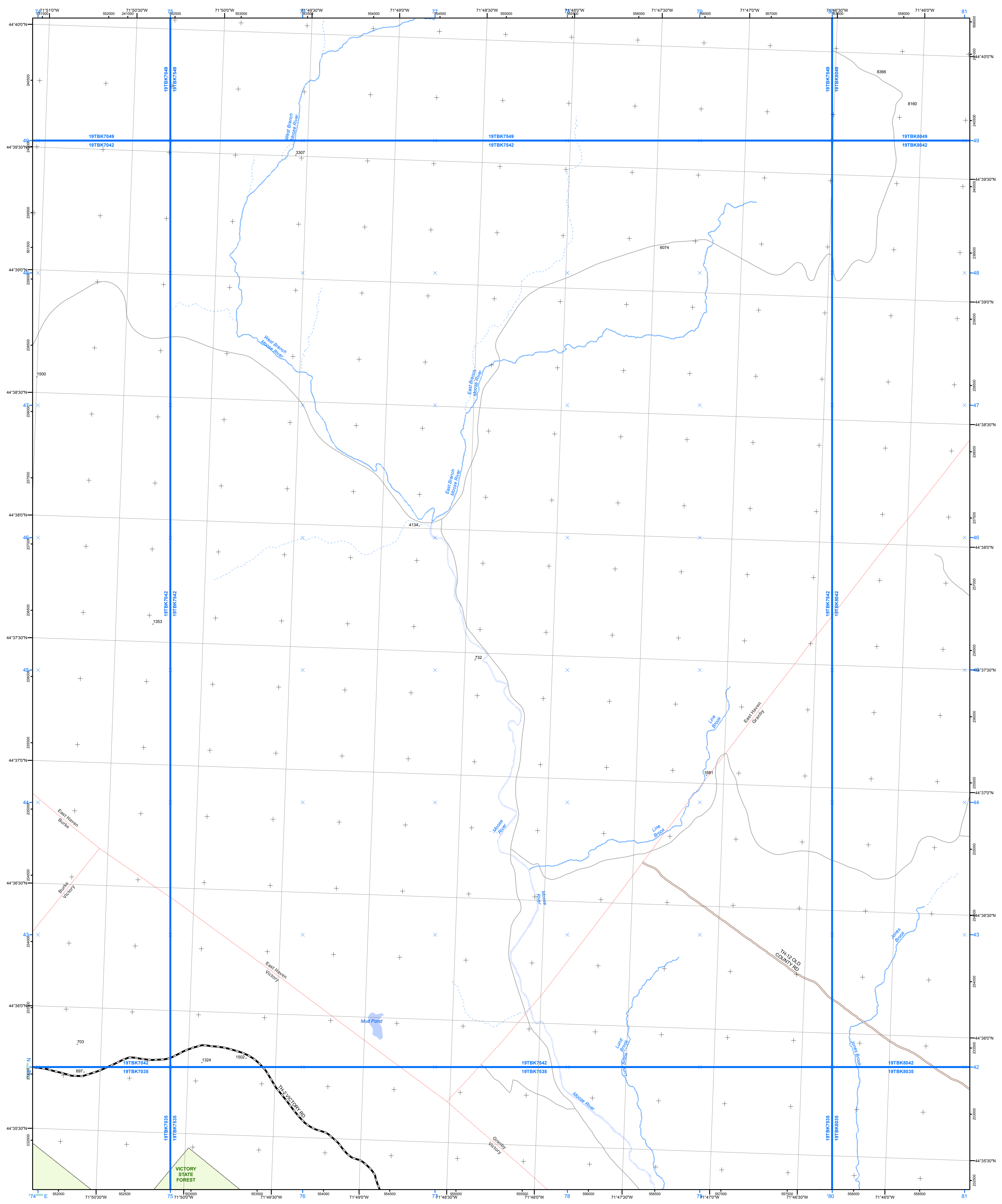
0 0.2 0.4 Miles
 Scale 1:12,672 (printed size: 24 x 36 inches)

FIELD ASSESSMENT MAP SERIES
 USNG Page #: **19TBK7535**
 Sheet ID: **BK7535**
 District: **7**

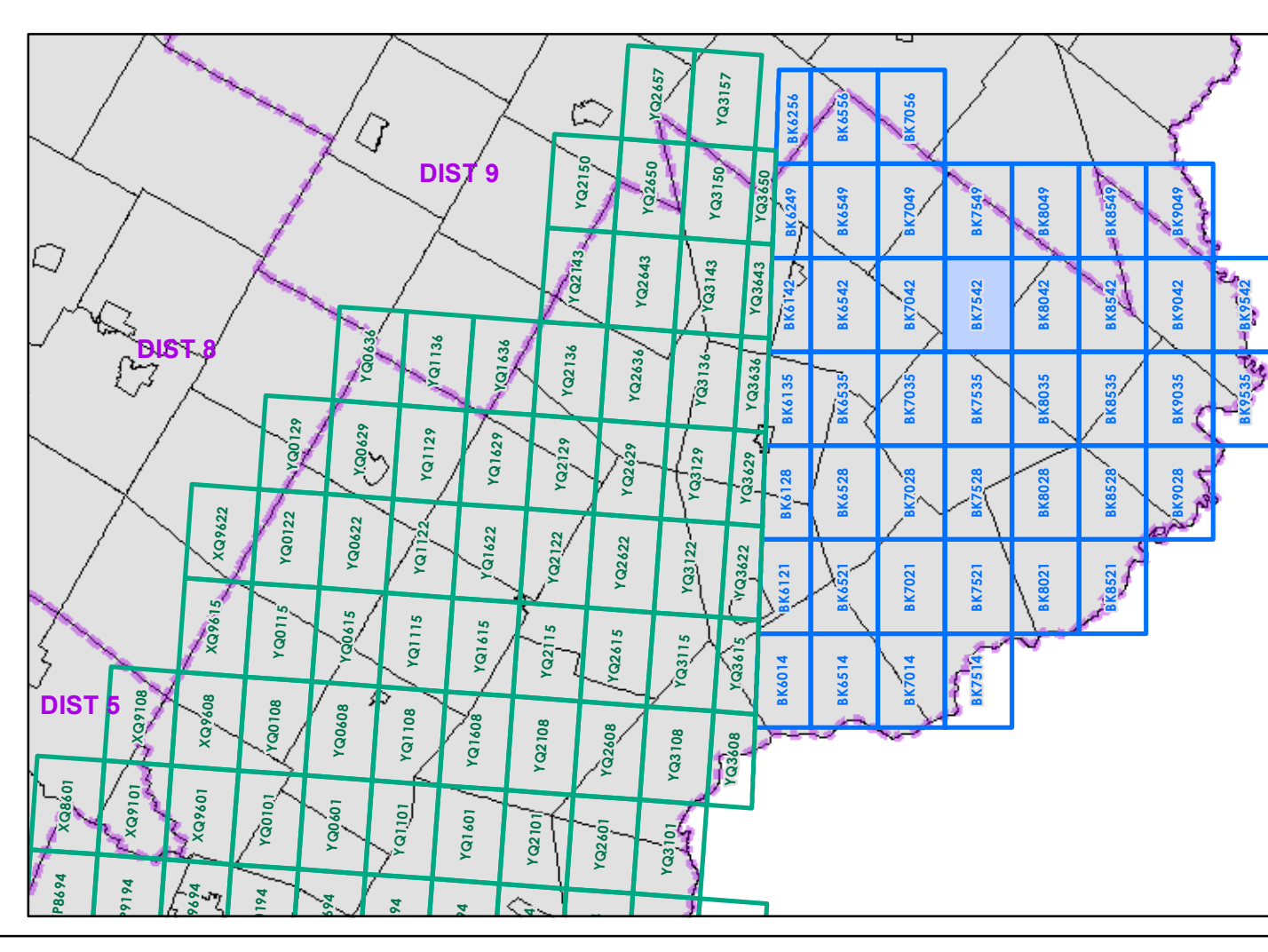
TOWNS INCLUDED ON SHEET
 East Haven
 Granby
 Victory

2.2 Distance along linear referenced highway (route log measure)

B20 / C20 State Bridge or Culvert Identifier
 B20 / C20 Town Bridge or Culvert Identifier



- | | | |
|---|--|--|
| <ul style="list-style-type: none"> Interstate Interstate Ramp Divided U.S. Highway U.S. Highway Ramp U.S. Highway State Highway - Paved State Highway - Gravel State Highway Ramp - Paved Class 1 - Paved Class 2 - Paved Class 2 - Gravel Class 2 - Graded Earth Class 3 - Paved Class 3 - Gravel Class 3 - Graded Earth Class 3 - Unimproved / Primitive Class 4 - Paved Class 4 - Gravel Class 4 - Graded Earth Class 4 - Unimproved / Primitive Class 4 - Impassable or Untraveled National or State Forest Highway Legal Trail Private Discontinued Proposed Highway | <p>Functional Class</p> <ul style="list-style-type: none"> 2 - Principal Arterial - Freeways and Expressways 3 - Principal Arterial - Other 4 - Minor Arterial 5 - Major Collector 6 - Minor Collector <p>Bridge/Culvert</p> <ul style="list-style-type: none"> Bridge or Culvert Greater than 20' Bridge or Culvert 6' - 20' VOB/CIT Bridge VOB/CIT Culvert <p>Railroad</p> <ul style="list-style-type: none"> Railroad Inactive Railroad - Rail Trail VTTrans District Office Building Cemetery Airport Named Lake-Pond Unnamed Lake-Pond Named River-Stream Unnamed River-Stream Public Land | <ul style="list-style-type: none"> U.S. National Grid 18T 5x7 Tile U.S. National Grid 19T 5x7 Tile District Boundary Town Boundary <p>1,000 meter US National Grid
North American Datum 1983
Grid Zone Designation: 18T</p> <p>1,000 meter US National Grid
North American Datum 1983
Grid Zone Designation: 19T</p> <p>Vermont State Plane Coordinate System
North American Datum of 1983
SPCS Zone Identifier: 4400
Geodetic Reference System 80
500-meter grid, Easting - Northing
Map generated: 02 November 2015</p> <p>Contact information:
Vermont Agency of Transportation
- Mapping Section
1 National Life Drive, Montpelier, VT 05633-5001
Telephone: 802-828-2600</p> <p>This map was funded in part through grants from the Federal Highway Administration, U.S. Department of Transportation. The representation of the authors expressed herein do not necessarily state or reflect those of the U.S. Department of Transportation.</p> |
|---|--|--|



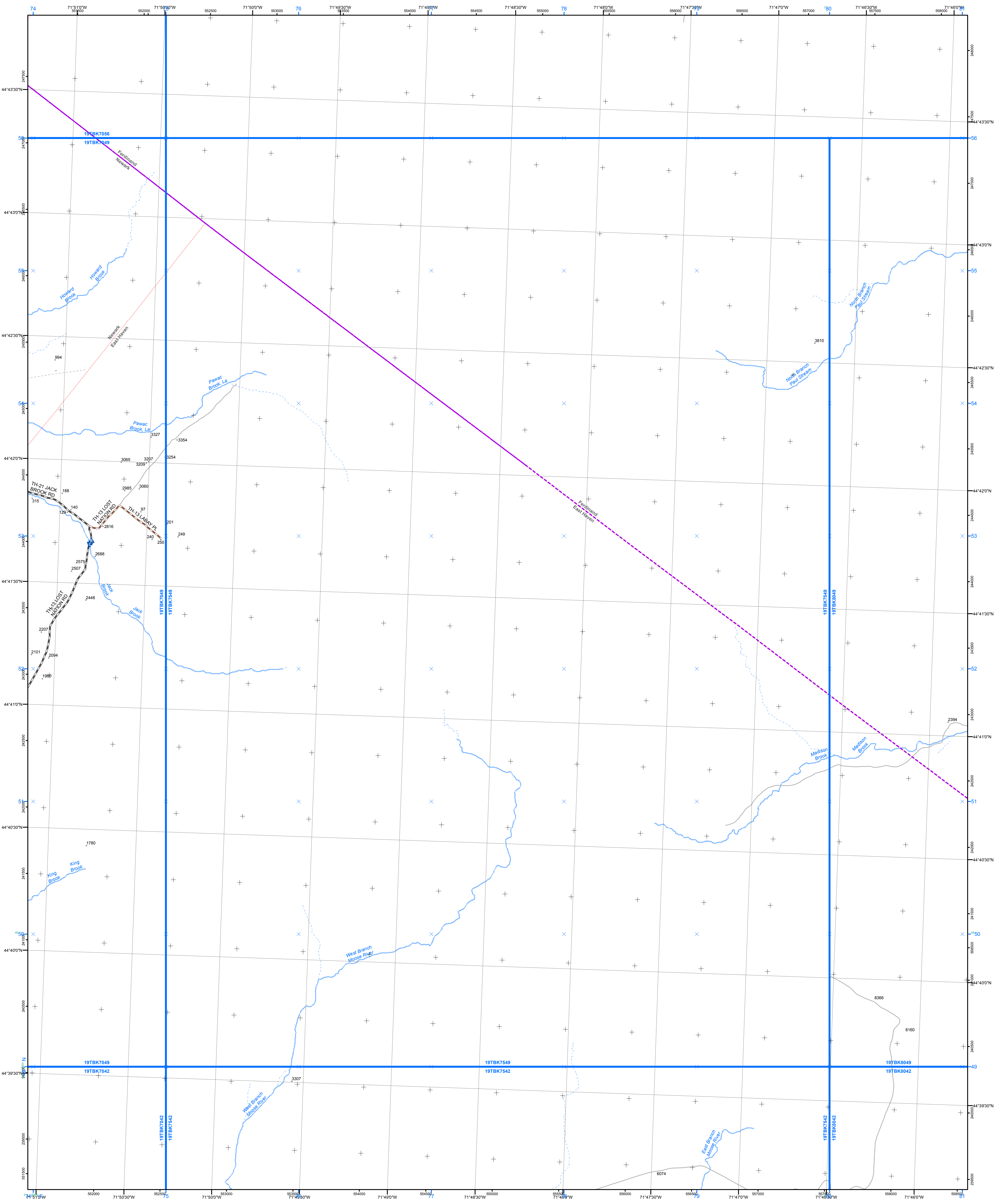
0 0.2 0.4 Miles
Scale 1:12,672 (printed size: 24 x 36 inches)

FIELD ASSESSMENT MAP SERIES
USNG Page #: **19TBK7542**
Sheet ID: **BK7542**
District: **7**

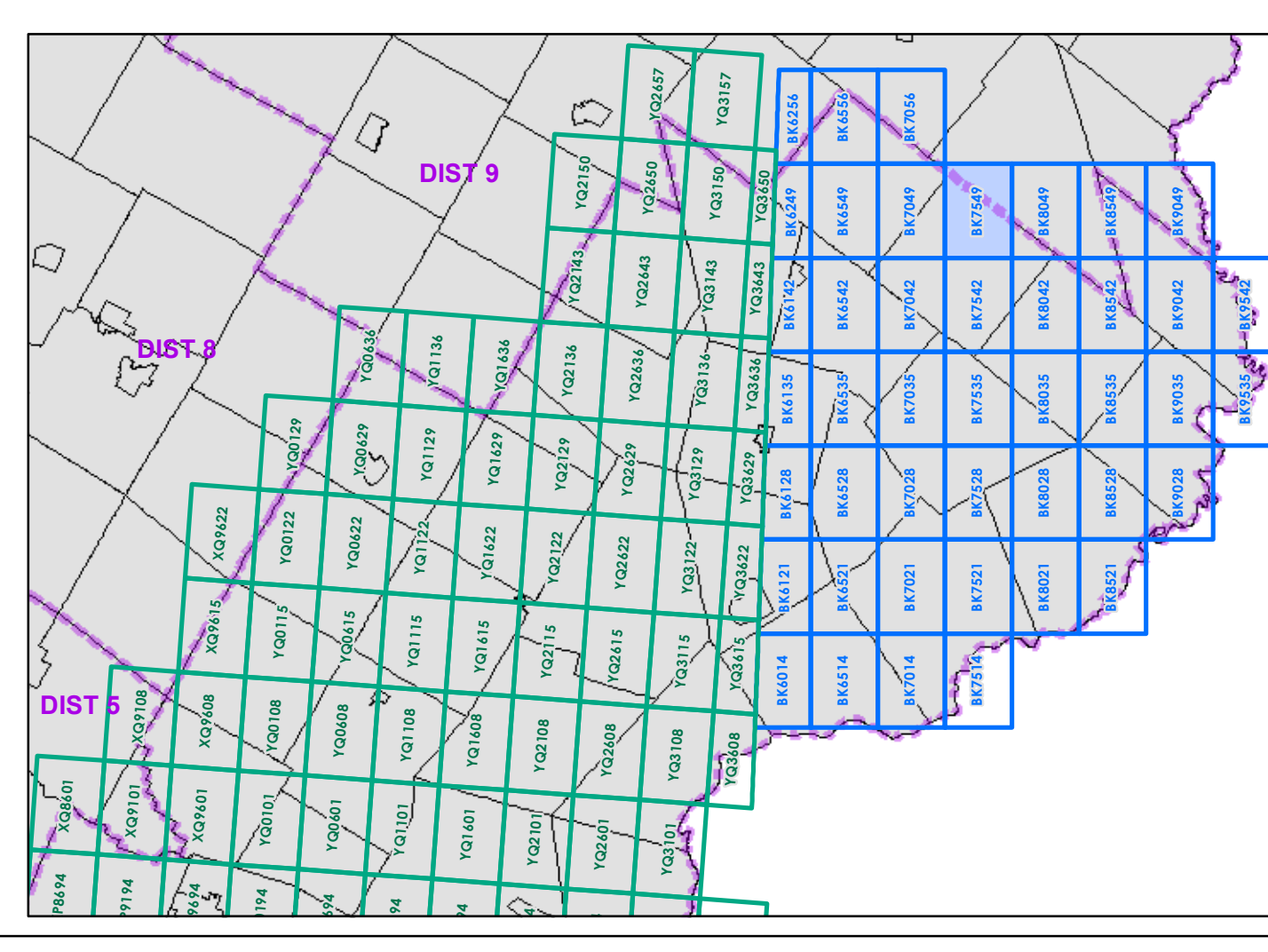
TOWNS INCLUDED ON SHEET
Burke
East Haven
Granby
Victory

2.2 Distance along linear referenced Highway (route log measure)

B20 / C20 State Bridge or Culvert Identifier
B20 / C20 Town Bridge or Culvert Identifier



- | | | |
|--|--|---|
| <ul style="list-style-type: none"> — Interstate — Interstate Ramp — Divided U.S. Highway — U.S. Highway Ramp — U.S. Highway — State Highway - Paved — State Highway - Gravel — State Highway Ramp - Paved — Class 1 - Paved — Class 2 - Paved — Class 2 - Gravel — Class 2 - Graded Earth — Class 3 - Paved — Class 3 - Gravel — Class 3 - Graded Earth — Class 3 - Unimproved / Primitive — Class 4 - Paved — Class 4 - Gravel — Class 4 - Graded Earth — Class 4 - Unimproved / Primitive — Class 4 - Impassable or Untraveled — National or State Forest Highway — Legal Trail — Private — Discontinued — Proposed Highway | <p>Functional Class</p> <ul style="list-style-type: none"> — 2 - Principal Arterial - Freeways and Expressways — 3 - Principal Arterial - Other — 4 - Minor Arterial — 5 - Major Collector — 6 - Minor Collector <p>Bridge/Culvert</p> <ul style="list-style-type: none"> — Bridge or Culvert Greater than 20' — Bridge or Culvert 6' - 20' ▲ VOB/CIT Bridge ▲ VOB/CIT Culvert <p>Railroad</p> <ul style="list-style-type: none"> — Railroad — Inactive Railroad - Rail Trail <p>Other</p> <ul style="list-style-type: none"> D VTrans District Office — Building — Cemetery — Airport — Named Lake-Pond — Unnamed Lake-Pond — Named River-Stream — Unnamed River-Stream — Public Land | <ul style="list-style-type: none"> — U.S. National Grid 18T 5x7 Tile — U.S. National Grid 19T 5x7 Tile — District Boundary — Town Boundary <p>1,000 meter US National Grid
North American Datum 1983
Grid Zone Designation: 18T</p> <p>1,000 meter US National Grid
North American Datum 1983
Grid Zone Designation: 19T</p> <p>Vermont State Plane Coordinate System
North American Datum of 1983
SPCS Zone Identifier: 4400
Geodetic Reference System 80
500-meter grid, Easting - Northing</p> <p>Map generated: 02 November 2015</p> <p>Contact information:
Vermont Agency of Transportation
- Mapping Section
1 National Life Drive, Montpelier, VT 05633-5001
Telephone: 802-828-2600</p> <p>This map was funded in part through grants from the Federal Highway Administration, U.S. Department of Transportation. The representation of the authors expressed herein do not necessarily state or reflect those of the U.S. Department of Transportation.</p> |
|--|--|---|



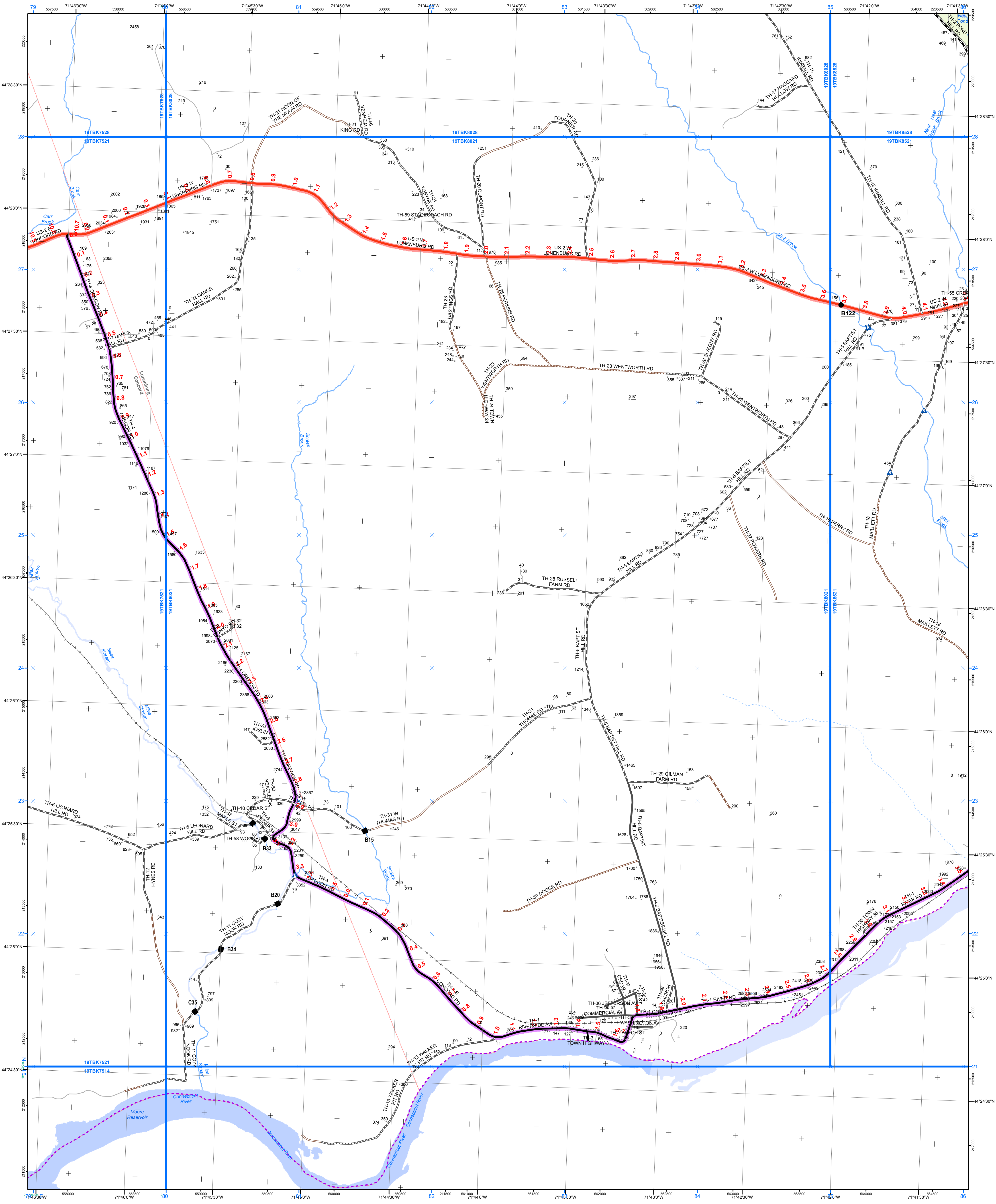
0 0.2 0.4 Miles
Scale 1:12,672 (printed size: 24 x 36 inches)

FIELD ASSESSMENT MAP SERIES
USNG Page #: **19TBK7549**
Sheet ID: **BK7549**
District: **7**

TOWNS INCLUDED ON SHEET
Brighton
East Haven
Ferdinand
Newark

2.2 Distance along linear referenced Highway (route log measure)

B20 / C20 State Bridge or Culvert Identifier
B20 / C20 Town Bridge or Culvert Identifier



- Interstate
- Interstate Ramp
- Divided U.S. Highway
- U.S. Highway Ramp
- U.S. Highway
- State Highway - Paved
- State Highway - Gravel
- State Highway Ramp - Paved
- Class 1 - Paved
- Class 2 - Paved
- Class 2 - Gravel
- Class 2 - Graded Earth
- Class 3 - Paved
- Class 3 - Gravel
- Class 3 - Graded Earth
- Class 3 - Unimproved / Primitive
- Class 4 - Paved
- Class 4 - Gravel
- Class 4 - Graded Earth
- Class 4 - Unimproved / Primitive
- Class 4 - Impassable or Untraveled
- National or State Forest Highway
- Legal Trail
- Private
- Discontinued
- Proposed Highway

- Functional Class
- 2 - Principal Arterial - Freeways and Expressways
- 3 - Principal Arterial - Other
- 4 - Minor Arterial
- 5 - Major Collector
- 6 - Minor Collector
- Bridge-Culvert
- Bridge or Culvert Greater than 20'
- Bridge or Culvert 6' - 20'
- VOB/CIT Bridge
- VOB/CIT Culvert
- Railroad
- Railroad
- Inactive Railroad - Rail Trail
- VTrans District Office
- Building
- Cemetery
- Airport
- Named Lake-Pond
- Unnamed Lake-Pond
- Named River-Stream
- Unnamed River-Stream
- Public Land

1,000 meter US National Grid
North American Datum 1983
Grid Zone Designation: 18T

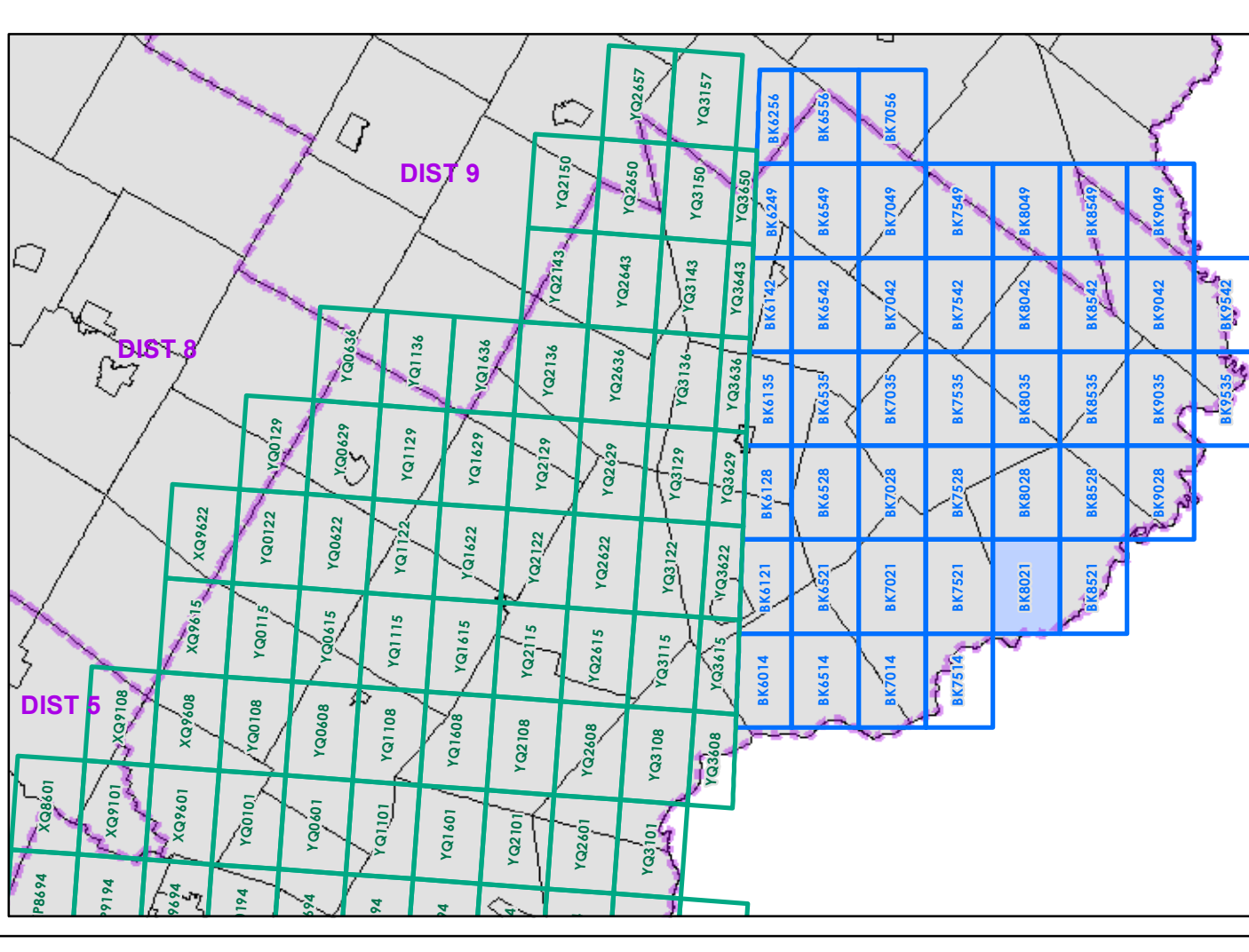
1,000 meter US National Grid
North American Datum 1983
Grid Zone Designation: 19T

Vermont State Plane Coordinate System
North American Datum of 1983
SPCS Zone Identifier: 4000
Geodetic Reference System 80
500-meter grid, Easting - Northing

Map generated: 02 November 2015

Contact information:
Vermont Agency of Transportation
- Mapping Section
1 National Life Drive, Montpelier, VT 05633-5001
Telephone: 802-828-2600

This map was funded in part through grants from the Federal Highway Administration, U.S. Department of Transportation. The representation of the authors expressed herein do not necessarily state or reflect those of the U.S. Department of Transportation.



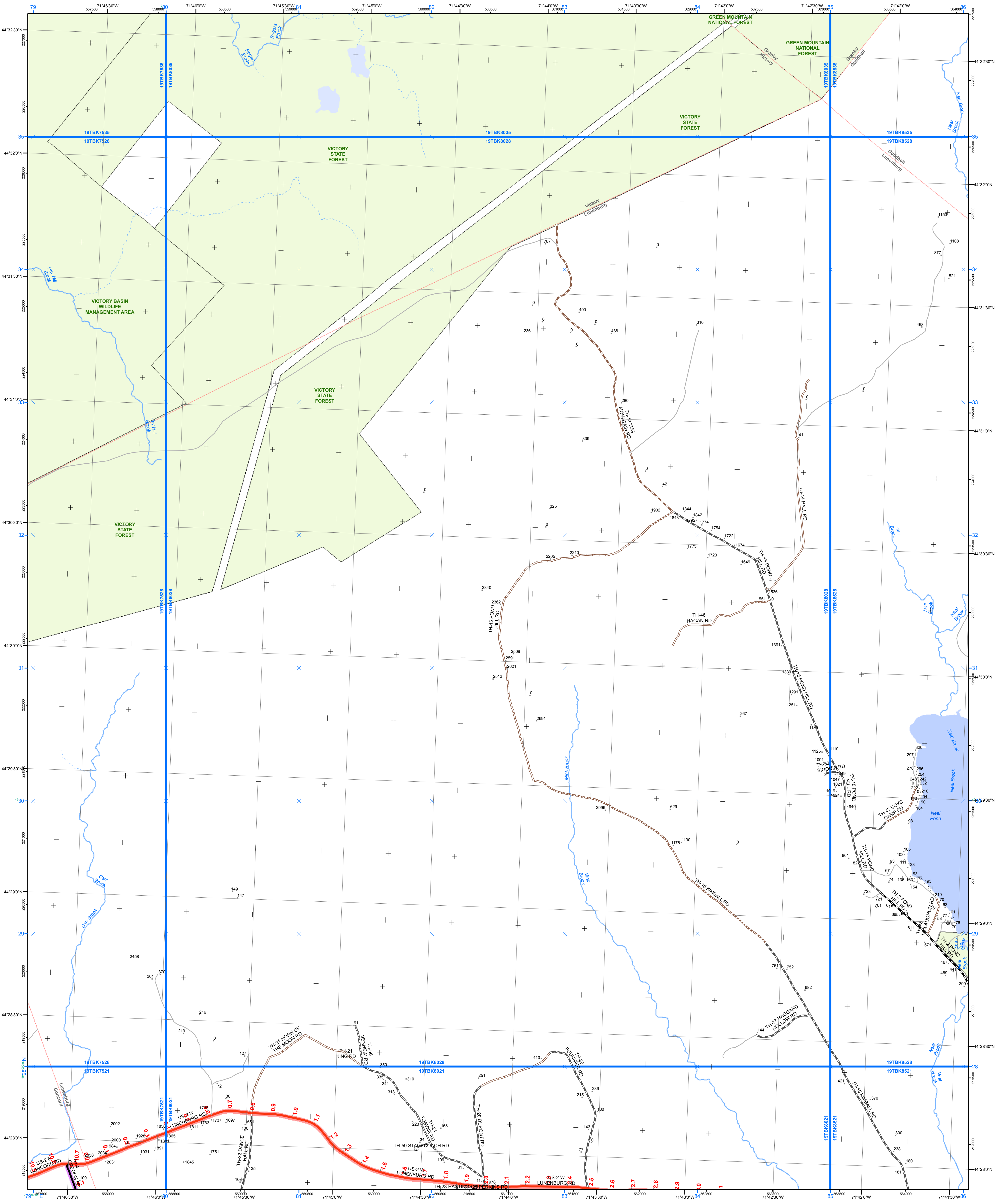
0 0.2 0.4 Miles
Scale 1:12,672 (printed size: 24 x 36 inches)

FIELD ASSESSMENT MAP SERIES
USNG Page #: **19TBK8021**
Sheet ID: **BK8021**
District: **7**

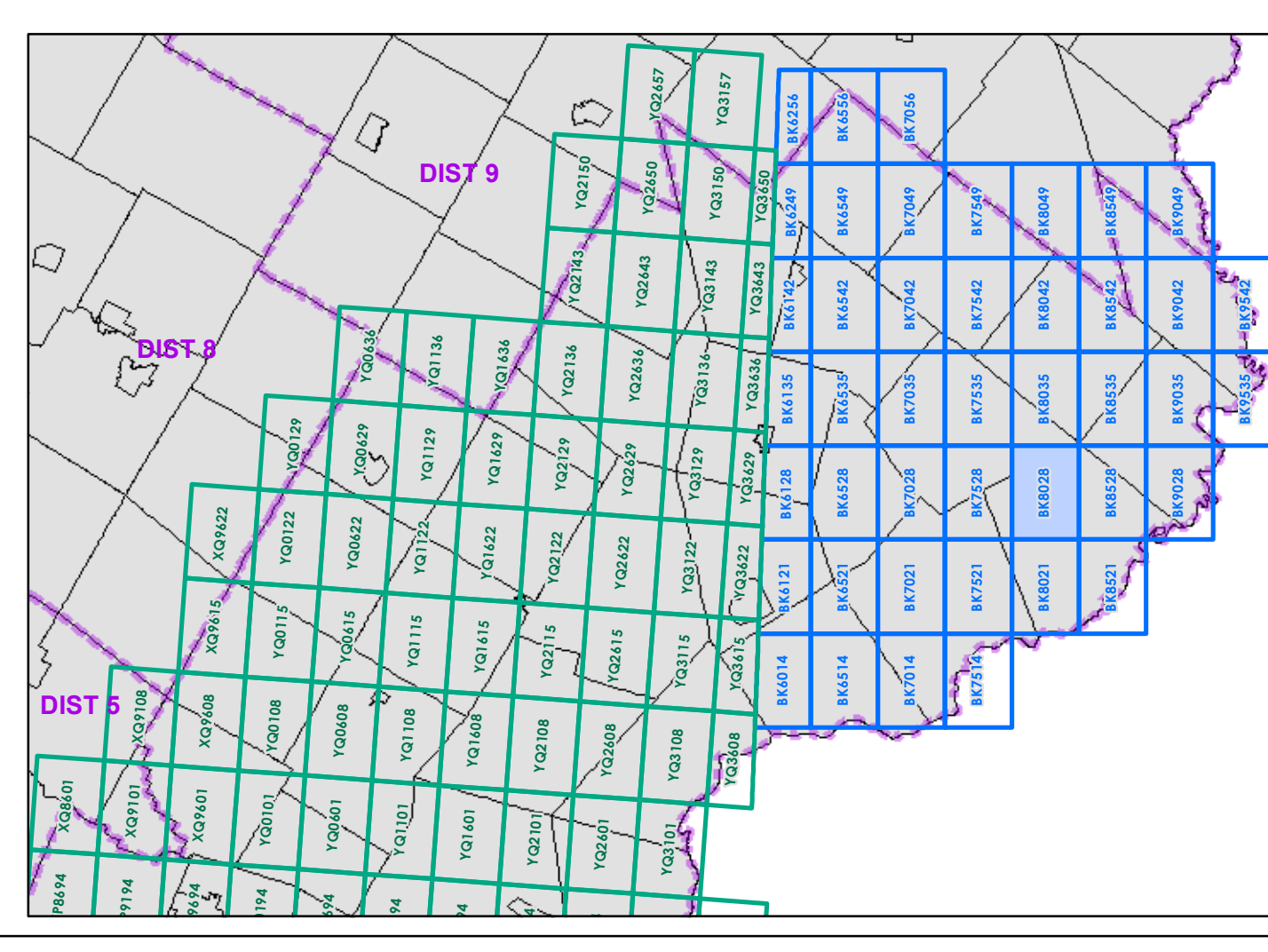
TOWNS INCLUDED ON SHEET
Concord
Lunenburg

2.2 Distance along linear referenced Highway (route log measure)

B20 / C20 State Bridge or Culvert Identifier
B20 / C20 Town Bridge or Culvert Identifier



- | | | |
|---|---|---|
| <ul style="list-style-type: none"> Interstate Interstate Ramp Divided U.S. Highway U.S. Highway Ramp U.S. Highway State Highway - Paved State Highway - Gravel State Highway Ramp - Paved Class 1 - Paved Class 2 - Paved Class 2 - Gravel Class 2 - Graded Earth Class 3 - Paved Class 3 - Gravel Class 3 - Graded Earth Class 3 - Unimproved / Primitive Class 4 - Paved Class 4 - Gravel Class 4 - Graded Earth Class 4 - Unimproved / Primitive Class 4 - Impassable or Untraveled National or State Forest Highway Legal Trail Private Discontinued Proposed Highway | <p>Functional Class</p> <ul style="list-style-type: none"> 2 - Principal Arterial - Freeways and Expressways 3 - Principal Arterial - Other 4 - Minor Arterial 5 - Major Collector 6 - Minor Collector <p>Bridge/Culvert</p> <ul style="list-style-type: none"> Bridge or Culvert Greater than 20' Bridge or Culvert 6' - 20' VOBCIT Bridge VOBCIT Culvert <p>Railroad</p> <ul style="list-style-type: none"> Railroad Inactive Railroad - Rail Trail VTrans District Office Building Cemetery Airport Named Lake-Pond Unnamed Lake-Pond Named River-Stream Unnamed River-Stream Public Land | <ul style="list-style-type: none"> U.S. National Grid 18T 5x7 Tile U.S. National Grid 19T 5x7 Tile District Boundary Town Boundary <p>1,000 meter US National Grid
North American Datum 1983
Grid Zone Designation: 18T</p> <p>1,000 meter US National Grid
North American Datum 1983
Grid Zone Designation: 19T</p> <p>Vermont State Plane Coordinate System
North American Datum of 1983
SPCS Zone Identifier: 4400
Geodetic Reference System 80
500-meter grid, Easting - Northing</p> <p>Map generated: 02 November 2015</p> <p>Contact information:
Vermont Agency of Transportation
- Mapping Section
1 National Life Drive, Montpelier, VT 05633-5001
Telephone: 802-828-2600</p> <p>This map was funded in part through grants from the Federal Highway Administration, U.S. Department of Transportation. The representation of the authors expressed herein do not necessarily state or reflect those of the U.S. Department of Transportation.</p> |
|---|---|---|



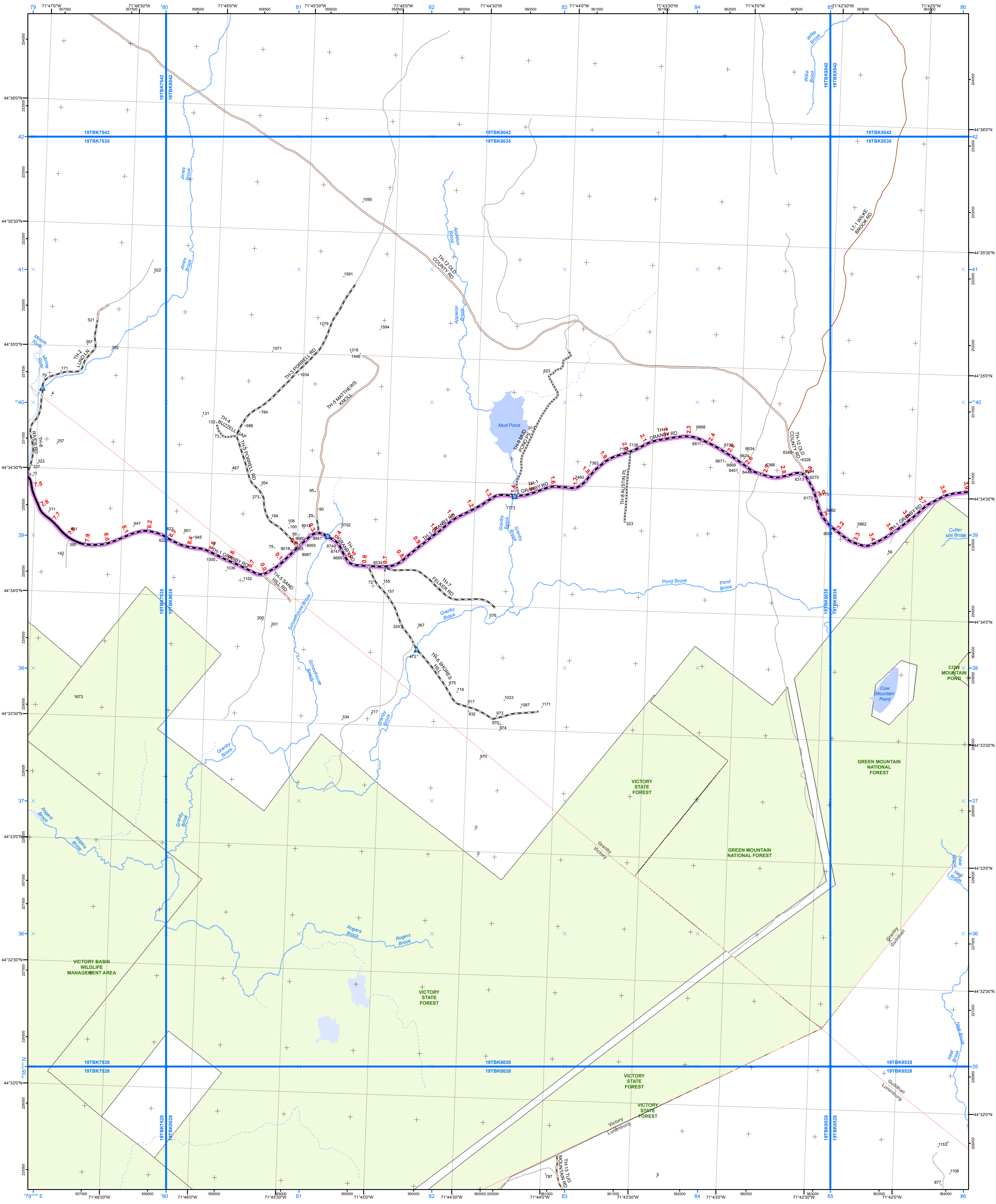
0 0.2 0.4 Miles
Scale 1:12,672 (printed size: 24 x 36 inches)

FIELD ASSESSMENT MAP SERIES
USNG Page #: **19TBK8028**
Sheet ID: **BK8028**
District: **7**

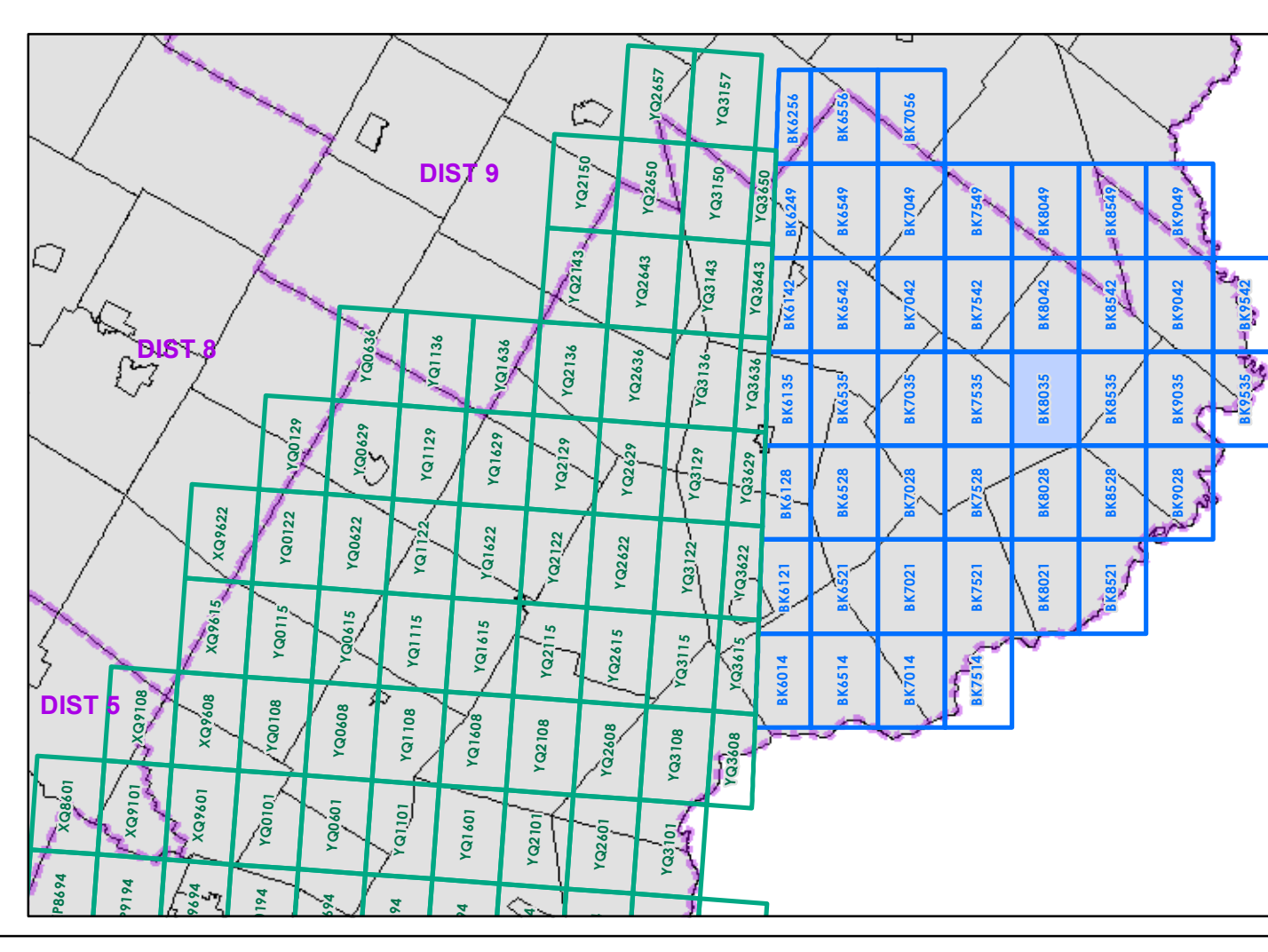
TOWNS INCLUDED ON SHEET
Concord
Granby
Guildhall
Lunenburg
Victory

2.2 Distance along linear referenced Highway (route log measure)

B20 / C20 State Bridge or Culvert Identifier
B20 / C20 Town Bridge or Culvert Identifier



- | | | |
|---|---|--|
| <ul style="list-style-type: none"> Interstate Interstate Ramp Divided U.S. Highway U.S. Highway Ramp U.S. Highway State Highway - Paved State Highway - Gravel State Highway Ramp - Paved Class 1 - Paved Class 2 - Paved Class 2 - Gravel Class 2 - Graded Earth Class 3 - Paved Class 3 - Gravel Class 3 - Graded Earth Class 3 - Unimproved / Primitive Class 4 - Paved Class 4 - Gravel Class 4 - Graded Earth Class 4 - Unimproved / Primitive Class 4 - Impassable or Untraveled National or State Forest Highway Legal Trail Private Discontinued Proposed Highway | <ul style="list-style-type: none"> 2 - Principal Arterial - Freeways and Expressways 3 - Principal Arterial - Other 4 - Minor Arterial 5 - Major Collector 6 - Minor Collector | <ul style="list-style-type: none"> U.S. National Grid 18T 5x7 Tile U.S. National Grid 19T 5x7 Tile District Boundary Town Boundary |
|---|---|--|
- Bridge/Culvert**
 Bridge or Culvert Greater than 20'
 Bridge or Culvert 6' - 20'
 VOB/CIT Bridge
 VOB/CIT Culvert
- Railroad**
 Railroad
 Inactive Railroad - Rail Trail
 VTrans District Office
 Building
 Cemetery
 Airport
 Named Lake-Pond
 Unnamed Lake-Pond
 Named River-Stream
 Unnamed River-Stream
 Public Land
- 2.2 Distance along linear referenced Highway (route log measure)**
B20 / C20 State Bridge or Culvert Identifier
B20 / C20 Town Bridge or Culvert Identifier



0 0.2 0.4 Miles
 Scale 1:12,672 (printed size: 24 x 36 inches)

FIELD ASSESSMENT MAP SERIES
 USNG Page #: **19TBK8035**
 Sheet ID: **BK8035**
 District: **7**

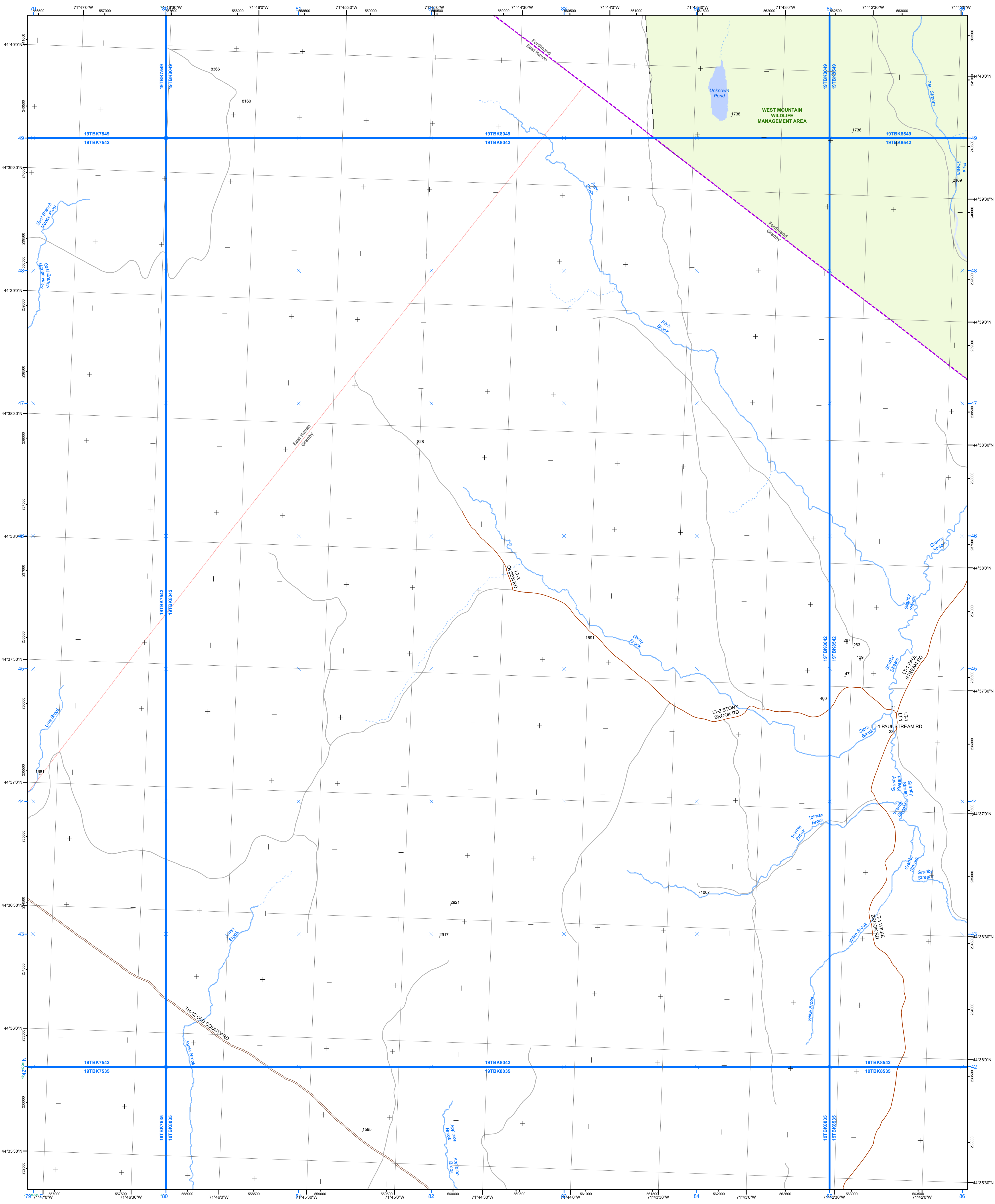
TOWNS INCLUDED ON SHEET
 Granby
 Guildhall
 Lunenburg
 Victory

1,000 meter US National Grid
 North American Datum 1983
 Grid Zone Designation: 18T
 1,000 meter US National Grid
 North American Datum 1983
 Grid Zone Designation: 19T

Vermont State Plane Coordinate System
 North American Datum of 1983
 SPCS Zone Identifier: 4000
 Geodetic Reference System 80
 500-meter grid, Easting - Northing
 Map generated: 02 November 2015

Contact information:
 Vermont Agency of Transportation
 - Mapping Section
 1 National Life Drive, Montpelier, VT 05633-5001
 Telephone: 802-828-2600

This map was funded in part through grants from the Federal Highway Administration, U.S. Department of Transportation. The representation of the authors expressed herein do not necessarily state or reflect those of the U.S. Department of Transportation.



- | | | | | | |
|--|------------------------------------|--|---|--|---------------------------------|
| | Interstate | | 2 - Principal Arterial - Freeways and Expressways | | U.S. National Grid 18T 5x7 Tile |
| | Interstate Ramp | | 3 - Principal Arterial - Other | | U.S. National Grid 19T 5x7 Tile |
| | Divided U.S. Highway | | 4 - Minor Arterial | | District Boundary |
| | U.S. Highway Ramp | | 5 - Major Collector | | Town Boundary |
| | U.S. Highway | | 6 - Minor Collector | | |
| | State Highway - Paved | | | | |
| | State Highway - Gravel | | | | |
| | State Highway Ramp - Paved | | | | |
| | State Highway Ramp - Gravel | | | | |
| | Class 1 - Paved | | | | |
| | Class 2 - Paved | | | | |
| | Class 2 - Gravel | | | | |
| | Class 2 - Graded Earth | | | | |
| | Class 3 - Paved | | | | |
| | Class 3 - Gravel | | | | |
| | Class 3 - Graded Earth | | | | |
| | Class 3 - Unimproved / Primitive | | | | |
| | Class 4 - Paved | | | | |
| | Class 4 - Gravel | | | | |
| | Class 4 - Graded Earth | | | | |
| | Class 4 - Unimproved / Primitive | | | | |
| | Class 4 - Impassable or Untraveled | | | | |
| | National or State Forest Highway | | | | |
| | Legal Trail | | | | |
| | Discontinued | | | | |
| | Proposed Highway | | | | |

Functional Class

- 2 - Principal Arterial - Freeways and Expressways
- 3 - Principal Arterial - Other
- 4 - Minor Arterial
- 5 - Major Collector
- 6 - Minor Collector

Bridge or Culvert

- Bridge or Culvert Greater than 20'
- Bridge or Culvert 6' - 20'
- VOBCIT Bridge
- VOBCIT Culvert

Railroad

- Railroad
- Inactive Railroad - Rail Trail
- VTrans District Office
- Building
- Cemetery
- Airport
- Named Lake-Pond
- Unnamed Lake-Pond
- Named River-Stream
- Unnamed River-Stream
- Public Land

Grid

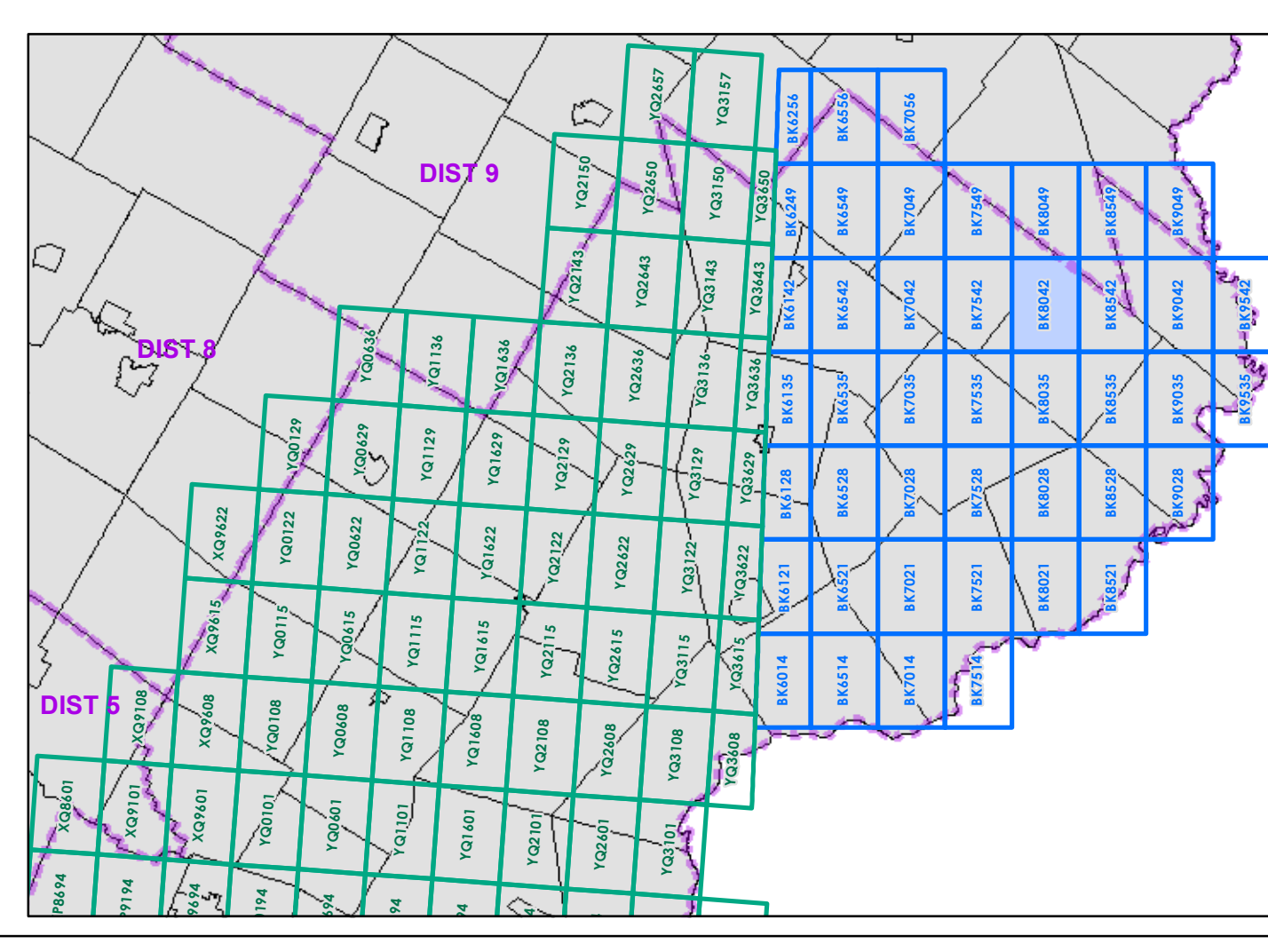
- 1,000 meter US National Grid North American Datum 1983 Grid Zone Designation: 18T
- 500-meter grid, Easting - Northing
- 1,000 meter US National Grid North American Datum 1983 Grid Zone Designation: 19T

Vermont State Plane Coordinate System
North American Datum of 1983
SPCS Zone Identifier: 4400
Geodetic Reference System 80
500-meter grid, Easting - Northing

Map generated: 02 November 2015

Contact information:
Vermont Agency of Transportation
- Mapping Section
1 National Life Drive, Montpelier, VT 05633-5001
Telephone: 802-828-2600

This map was funded in part through grants from the Federal Highway Administration, U.S. Department of Transportation. The representation of the authors expressed herein do not necessarily state or reflect those of the U.S. Department of Transportation.



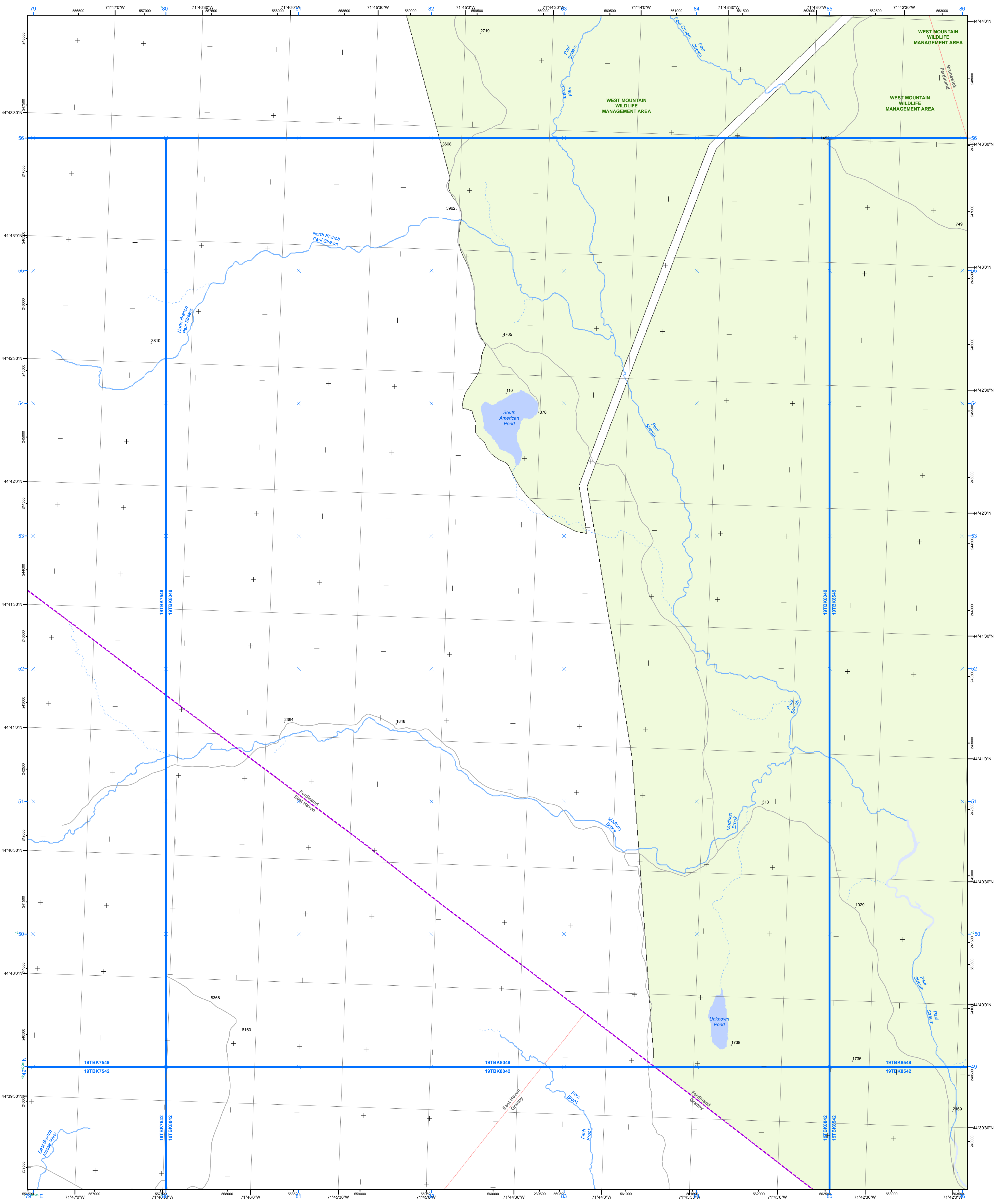
0 0.2 0.4 Miles
Scale 1:12,672 (printed size: 24 x 36 inches)

FIELD ASSESSMENT MAP SERIES
USNG Page #: **19TBK8042**
Sheet ID: **BK8042**
District: **7**

TOWNS INCLUDED ON SHEET
East Haven
Ferdinand
Granby

2.2 Distance along linear referenced Highway (route log measure)

B20 / C20 State Bridge or Culvert Identifier
B20 / C20 Town Bridge or Culvert Identifier



- Interstate
- Interstate Ramp
- Divided U.S. Highway
- U.S. Highway
- U.S. Highway Ramp
- U.S. Highway
- State Highway - Paved
- State Highway - Gravel
- State Highway Ramp - Paved
- State Highway Ramp - Gravel
- Class 1 - Paved
- Class 2 - Paved
- Class 2 - Gravel
- Class 2 - Graded Earth
- Class 3 - Paved
- Class 3 - Gravel
- Class 3 - Graded Earth
- Class 3 - Unimproved / Primitive
- Class 4 - Paved
- Class 4 - Gravel
- Class 4 - Graded Earth
- Class 4 - Unimproved / Primitive
- Class 4 - Impassable or Untraveled
- National or State Forest Highway
- Legal Trail
- Private
- Discontinued
- Proposed Highway

- Functional Class**
- 2 - Principal Arterial - Freeways and Expressways
 - 3 - Principal Arterial - Other
 - 4 - Minor Arterial
 - 5 - Major Collector
 - 6 - Minor Collector
- Bridge/Culvert**
- Bridge or Culvert Greater than 20'
 - Bridge or Culvert 6' - 20'
 - VOB/CIT Bridge
 - VOB/CIT Culvert
- Railroad**
- Railroad
 - Inactive Railroad - Rail Trail
- Other**
- VTrans District Office
 - Building
 - Cemetery
 - Airport
 - Named Lake-Pond
 - Unnamed Lake-Pond
 - Named River-Stream
 - Unnamed River-Stream
 - Public Land

— U.S. National Grid 18T 5x7 Tile

— U.S. National Grid 19T 5x7 Tile

— District Boundary

— Town Boundary

1,000 meter US National Grid
North American Datum 1983
Grid Zone Designation: 18T

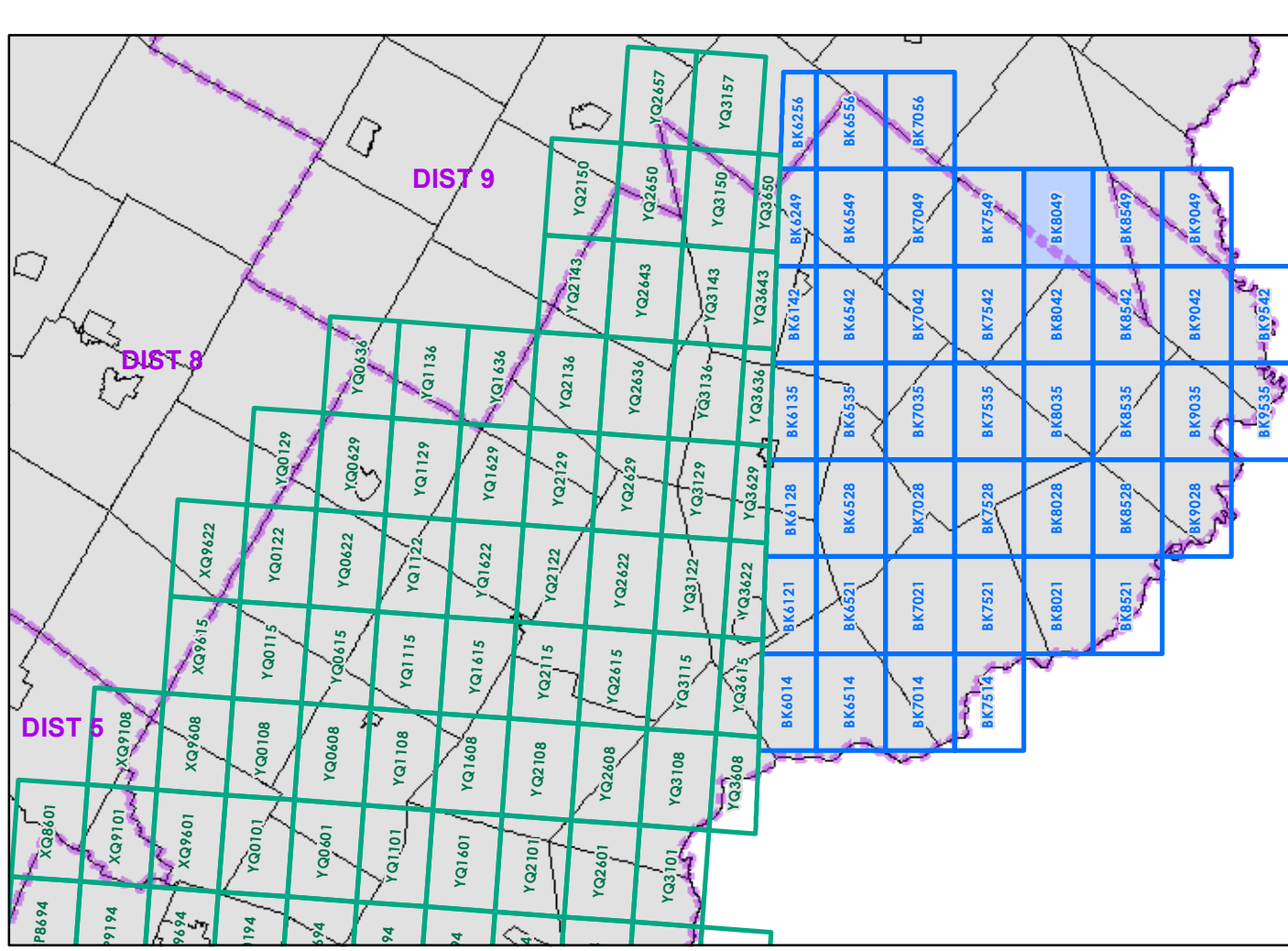
1,000 meter US National Grid
North American Datum 1983
Grid Zone Designation: 19T

Vermont State Plane Coordinate System
North American Datum of 1983
SPCS Zone Identifier: 4400
Geodetic Reference System 80
500-meter grid, Easting - Northing

Map generated: 02 November 2015

Contact information:
Vermont Agency of Transportation
- Mapping Section
1 National Life Drive, Montpelier, VT 05633-5001
Telephone: 802-828-2600

This map was funded in part through grants from the Federal Highway Administration, U.S. Department of Transportation. The representation of the authors expressed herein do not necessarily state or reflect those of the U.S. Department of Transportation.



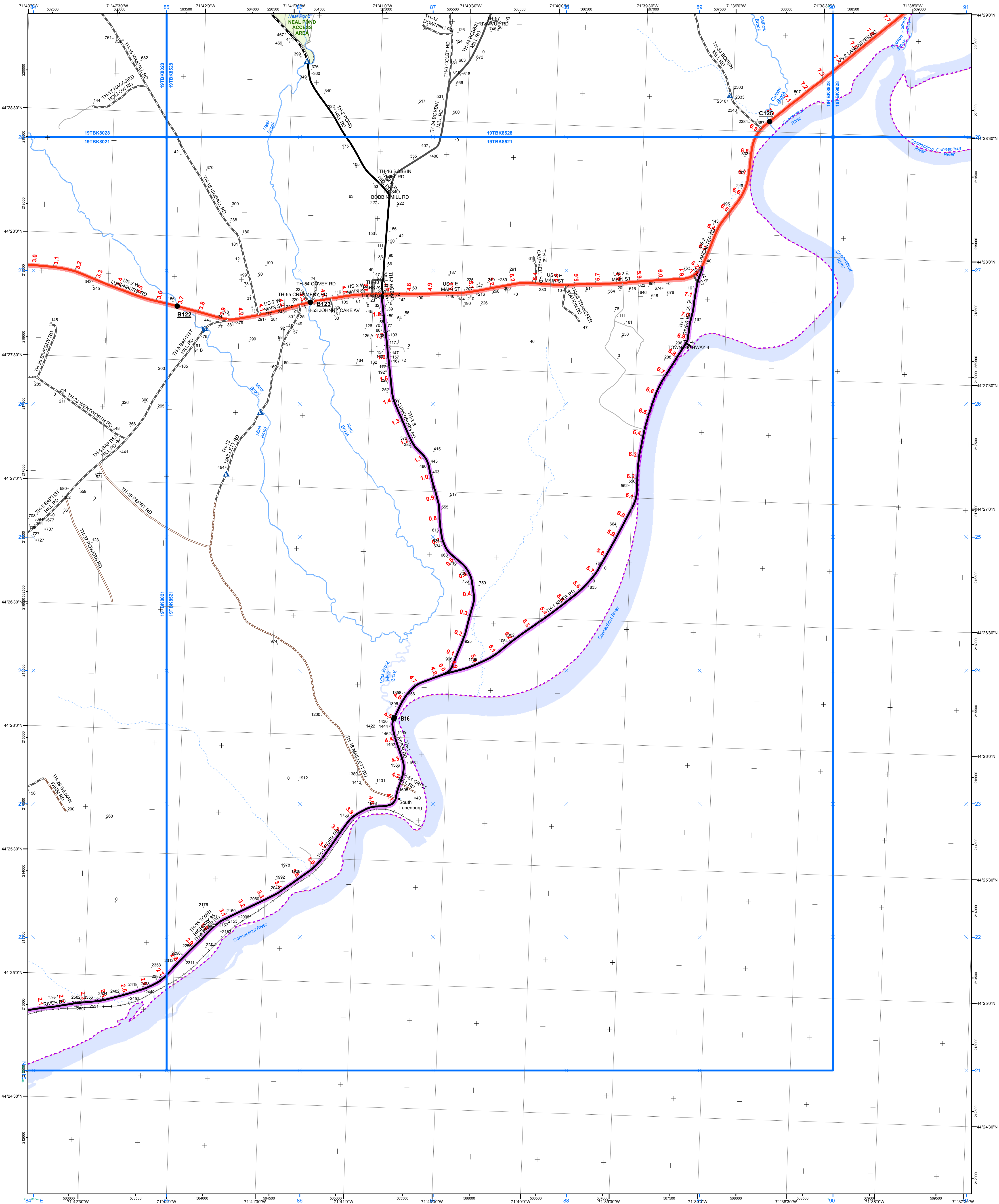
0 0.2 0.4 Miles
Scale 1:12,672 (printed size: 24 x 36 inches)

FIELD ASSESSMENT MAP SERIES
USNG Page #: **19TBK8049**
Sheet ID: **BK8049**
District: **7**

TOWNS INCLUDED ON SHEET
Brunswick
East Haven
Ferdinand
Granby

2.2 Distance along linear referenced highway (route log measure)

B20 / C20 State Bridge or Culvert Identifier
B20 / C20 Town Bridge or Culvert Identifier



- Interstate
 - Interstate Ramp
 - Divided U.S. Highway
 - U.S. Highway Ramp
 - U.S. Highway
 - State Highway - Paved
 - State Highway - Gravel
 - State Highway Ramp - Paved
 - Class 1 - Paved
 - Class 2 - Paved
 - Class 2 - Gravel
 - Class 2 - Graded Earth
 - Class 3 - Paved
 - Class 3 - Gravel
 - Class 3 - Graded Earth
 - Class 3 - Unimproved / Primitive
 - Class 4 - Paved
 - Class 4 - Gravel
 - Class 4 - Graded Earth
 - Class 4 - Unimproved / Primitive
 - Class 4 - Impassable or Untraveled
 - National or State Forest Highway
 - Legal Trail
 - Private
 - Discontinued
 - Proposed Highway
- Functional Class**
- 2 - Principal Arterial - Freeways and Expressways
 - 3 - Principal Arterial - Other
 - 4 - Minor Arterial
 - 5 - Major Collector
 - 6 - Minor Collector
- Bridge/Culvert**
- Bridge or Culvert Greater than 20'
 - Bridge or Culvert 6' - 20'
 - VOCBIT Bridge
 - VOCBIT Culvert
- Railroad**
- Railroad
 - Inactive Railroad - Rail Trail
- Other**
- VTrans District Office
 - Building
 - Cemetery
 - Airport
 - Named Lake-Pond
 - Unnamed Lake-Pond
 - Named River-Stream
 - Unnamed River-Stream
 - Public Land
- 2.2 Distance along linear referenced Highway (route log measure)**
- B20 / C20 State Bridge or Culvert Identifier**
B20 / C20 Town Bridge or Culvert Identifier

U.S. National Grid 18T 5x7 Tile
 U.S. National Grid 19T 5x7 Tile

1,000 meter US National Grid
 North American Datum 1983
 Grid Zone Designation: 18T

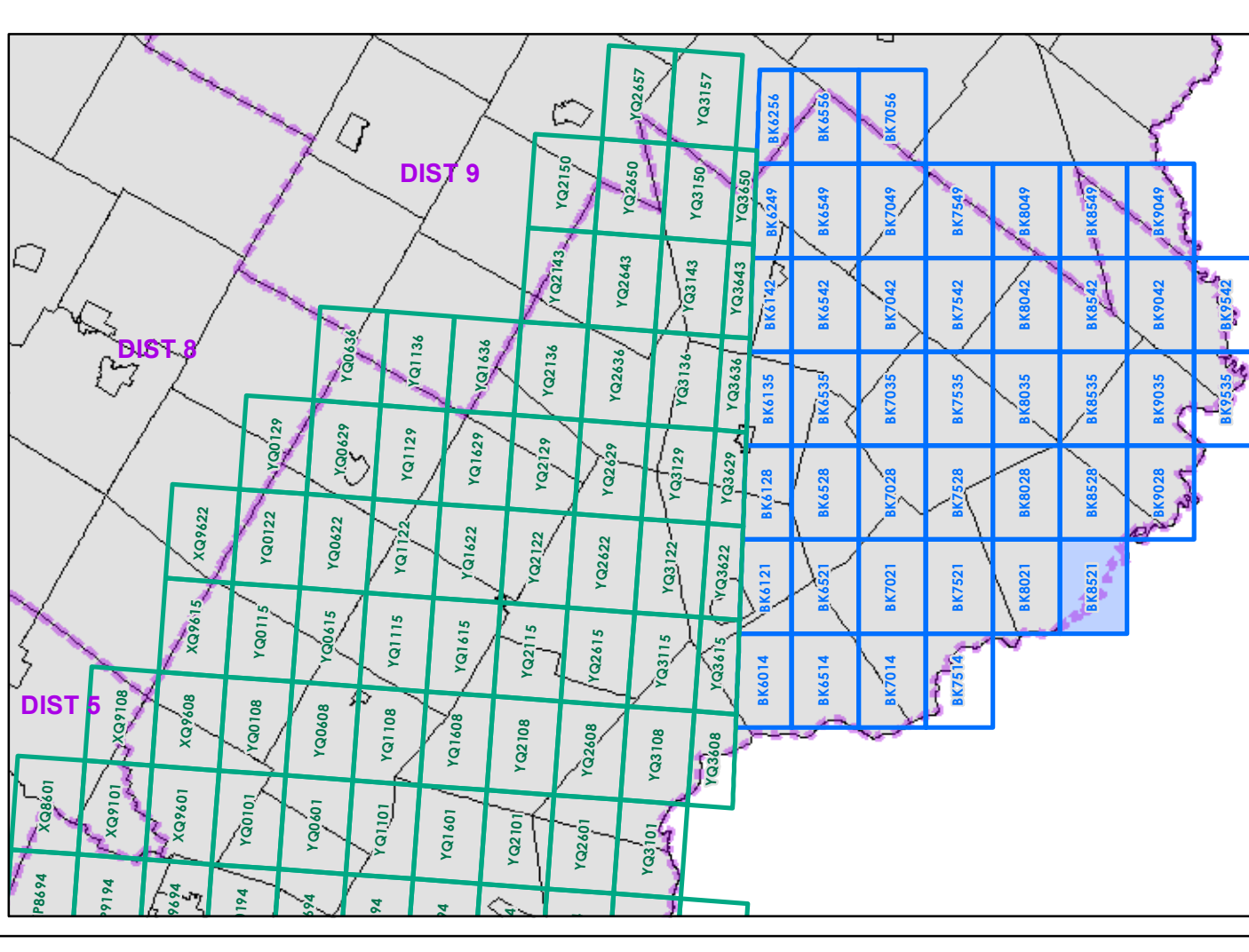
1,000 meter US National Grid
 North American Datum 1983
 Grid Zone Designation: 19T

Vermont State Plane Coordinate System
 North American Datum of 1983
 SPCS Zone Identifier: 4400
 Geodetic Reference System 80
 500-meter grid, Easting - Northing

Map generated: 02 November 2015

Contact information:
 Vermont Agency of Transportation
 - Mapping Section
 1 National Life Drive, Montpelier, VT 05633-5001
 Telephone: 802-828-2600

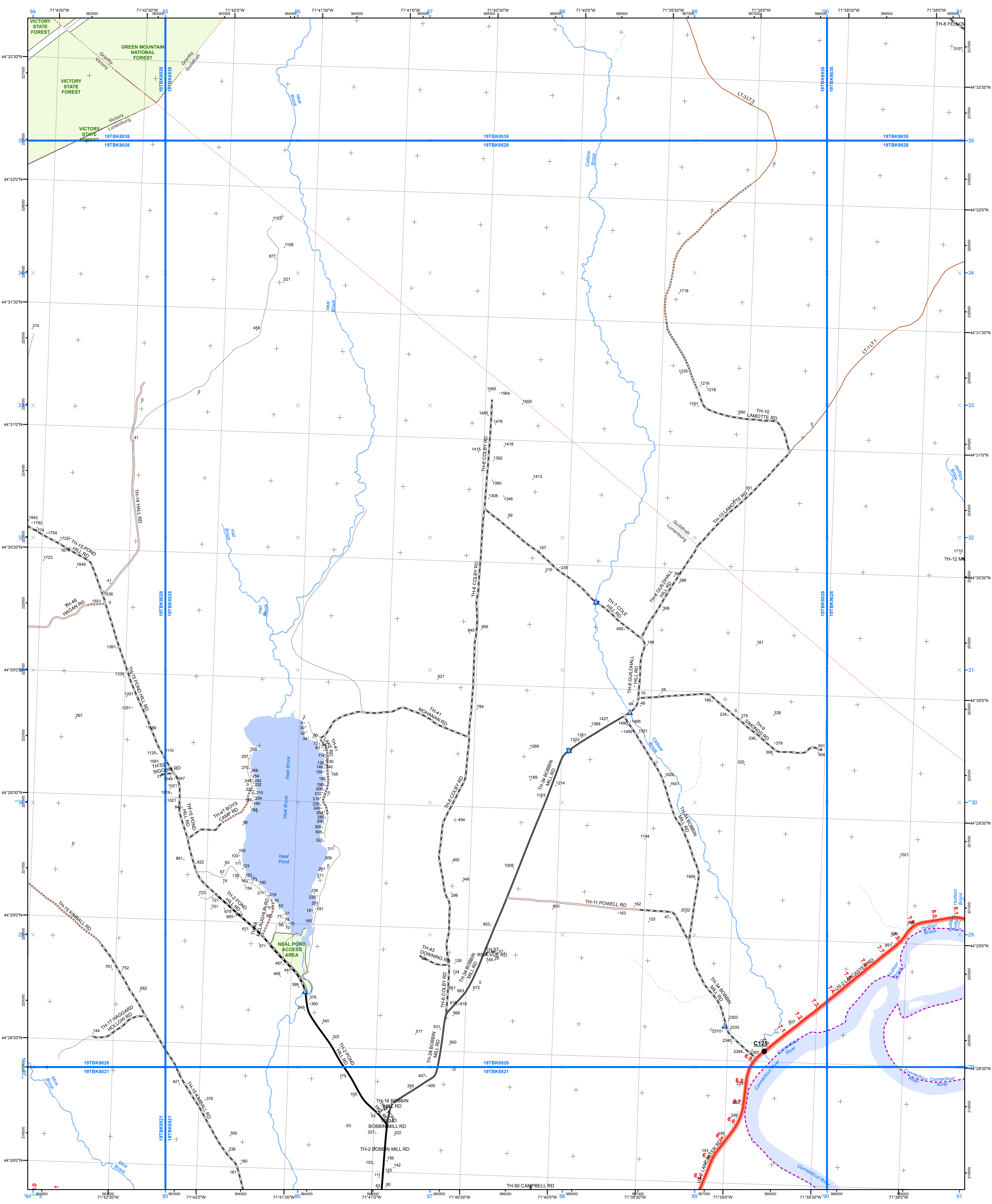
This map was funded in part through grants from the Federal Highway Administration, U.S. Department of Transportation. The representation of the authors expressed herein do not necessarily state or reflect those of the U.S. Department of Transportation.



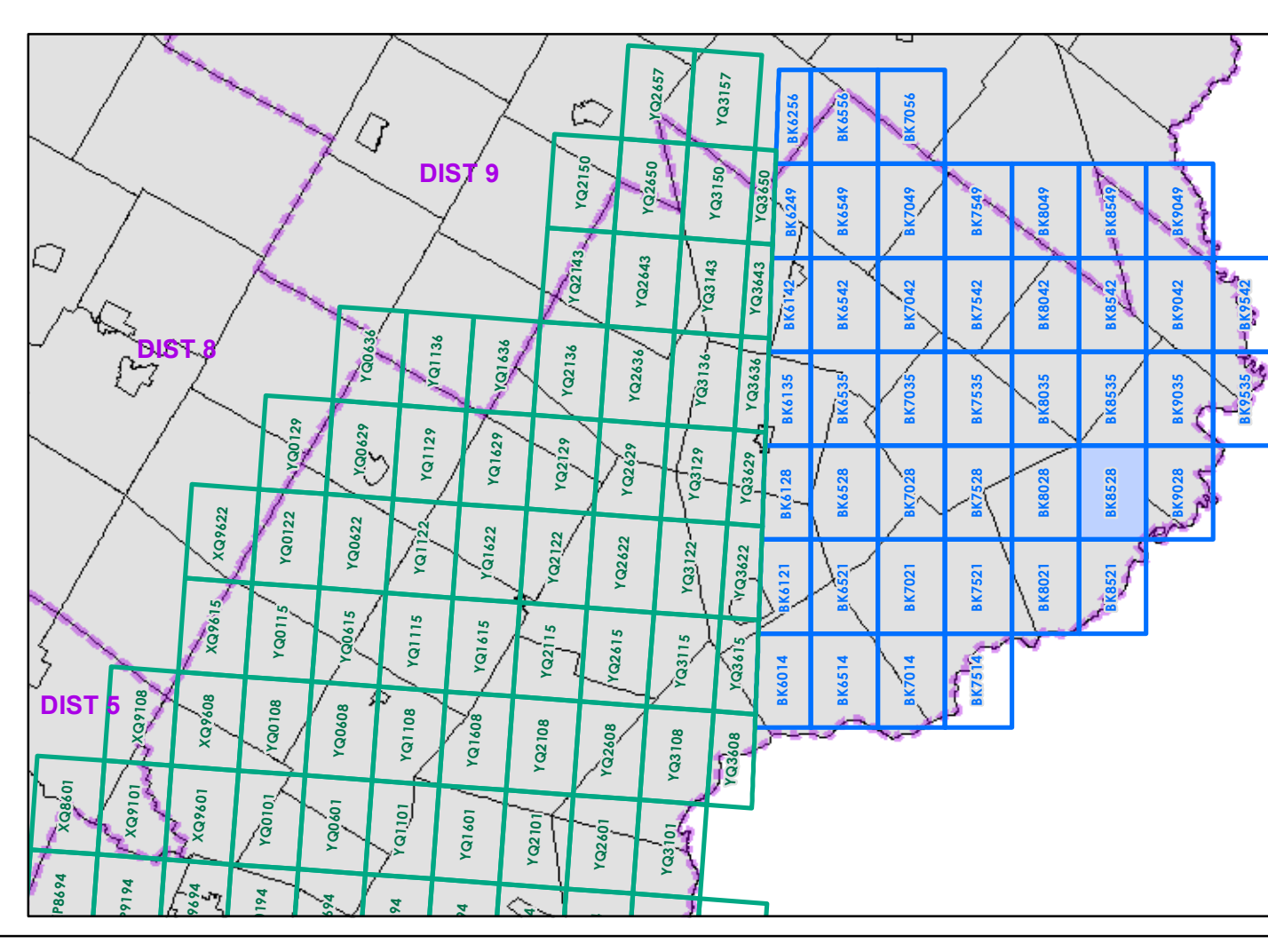
0 0.2 0.4 Miles
 Scale 1:12,672 (printed size: 24 x 36 inches)

FIELD ASSESSMENT MAP SERIES
 USNG Page #: **19TBK8521**
 Sheet ID: **BK8521**
 District: **7**

TOWNS INCLUDED ON SHEET
 Lunenburg



- | | | | | | |
|--|------------------------------------|--|---|--|---------------------------------|
| | Interstate | | 2 - Principal Arterial - Freeways and Expressways | | U.S. National Grid 18T 5x7 Tile |
| | Interstate Ramp | | 3 - Principal Arterial - Other | | U.S. National Grid 19T 5x7 Tile |
| | Divided U.S. Highway | | 4 - Minor Arterial | | District Boundary |
| | U.S. Highway Ramp | | 5 - Major Collector | | Town Boundary |
| | U.S. Highway | | 6 - Minor Collector | | |
| | State Highway - Paved | | Bridge or Culvert Greater than 20' | | |
| | State Highway - Gravel | | Bridge or Culvert 6' - 20' | | |
| | State Highway Ramp - Paved | | VOBCIT Bridge | | |
| | Class 1 - Paved | | VOBCIT Culvert | | |
| | Class 2 - Paved | | Railroad | | |
| | Class 3 - Gravel | | Inactive Railroad - Rail Trail | | |
| | Class 2 - Graded Earth | | VTrans District Office | | |
| | Class 3 - Paved | | Building | | |
| | Class 3 - Graded Earth | | Cemetery | | |
| | Class 3 - Unimproved / Primitive | | Airport | | |
| | Class 4 - Paved | | Named Lake-Pond | | |
| | Class 4 - Gravel | | Unnamed Lake-Pond | | |
| | Class 4 - Unimproved / Primitive | | Named River-Stream | | |
| | Class 4 - Impassable or Untraveled | | Unnamed River-Stream | | |
| | Legal Trail | | Public Land | | |
| | Private | | | | |
| | Discontinued | | | | |
| | Proposed Highway | | | | |
- 2.2** Distance along linear referenced Highway (route log measure)
- B20 / C20** State Bridge or Culvert Identifier
B20 / C20 Town Bridge or Culvert Identifier



0 0.2 0.4 Miles
 Scale 1:12,672 (printed size: 24 x 36 inches)

FIELD ASSESSMENT MAP SERIES
 USNG Page #: **19TBK8528**
 Sheet ID: **BK8528**
 District: **7**

TOWNS INCLUDED ON SHEET
 Granby
 Guildhall
 Lunenburg
 Victory

1,000 meter US National Grid
 North American Datum 1983
 Grid Zone Designation: 18T

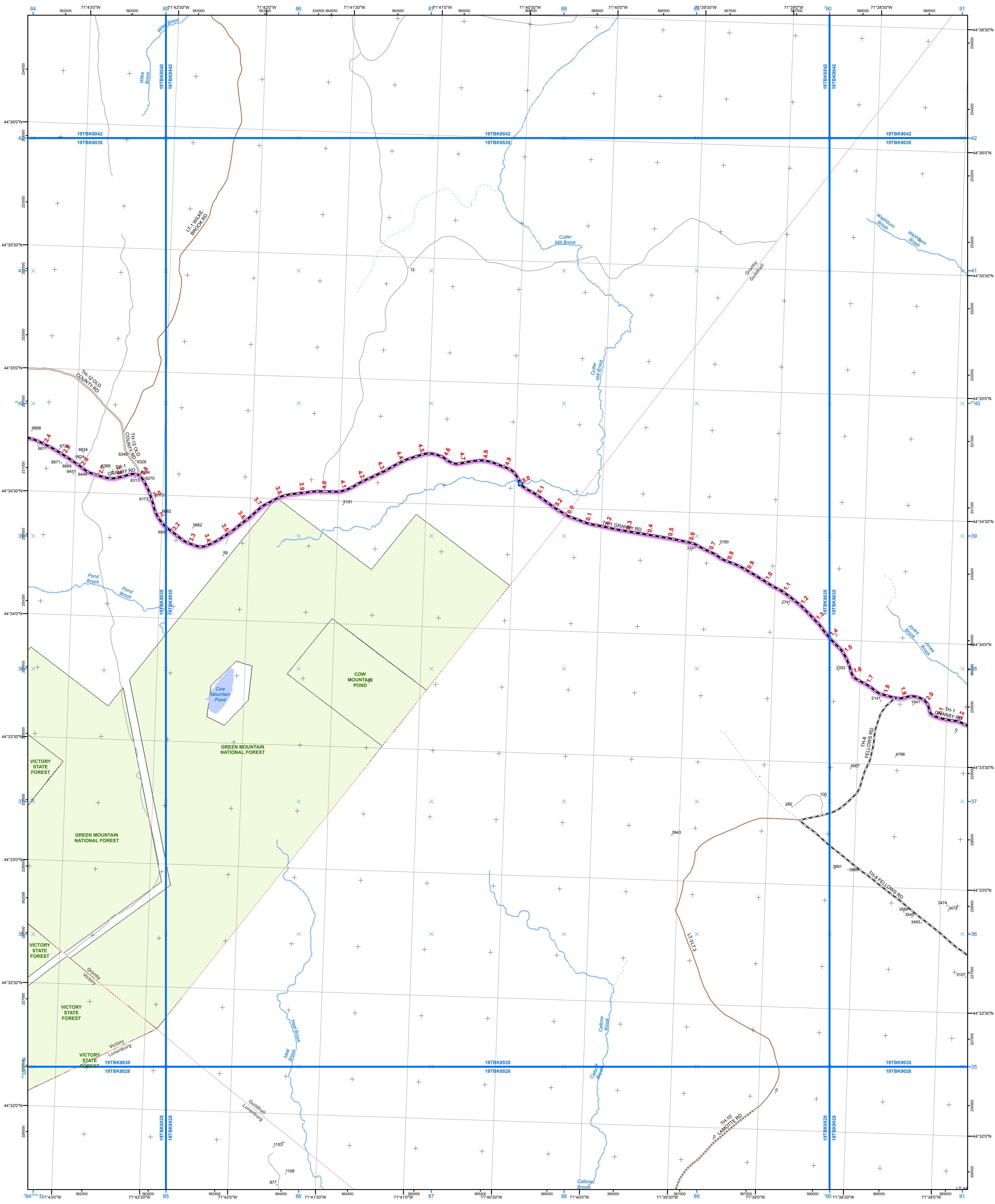
1,000 meter US National Grid
 North American Datum 1983
 Grid Zone Designation: 19T

Vermont State Plane Coordinate System
 North American Datum of 1983
 SPCS Zone Identifier: 4400
 Geoidetic Reference System 80
 500-meter grid, Easting - Northing

Map generated: 02 November 2015

Contact information:
 Vermont Agency of Transportation
 - Mapping Section
 1 National Life Drive, Montpelier, VT 05633-5001
 Telephone: 802-828-2600

This map was funded in part through grants from the Federal Highway Administration, U.S. Department of Transportation. The representation of the authors expressed herein do not necessarily state or reflect those of the U.S. Department of Transportation.



- Interstate
- Interstate Ramp
- Divided U.S. Highway
- U.S. Highway Ramp
- U.S. Highway
- State Highway - Paved
- State Highway - Gravel
- State Highway Ramp - Paved
- Class 1 - Paved
- Class 2 - Paved
- Class 2 - Gravel
- Class 2 - Graded Earth
- Class 3 - Paved
- Class 3 - Gravel
- Class 3 - Graded Earth
- Class 3 - Unimproved / Primitive
- Class 4 - Paved
- Class 4 - Gravel
- Class 4 - Unimproved / Primitive
- Class 4 - Impassable or Untraveled
- National or State Forest Highway
- Legal Trail
- Private
- Discontinued
- Proposed Highway

Functional Class

- 2 - Principal Arterial - Freeways and Expressways
- 3 - Principal Arterial - Other
- 4 - Minor Arterial
- 5 - Major Collector
- 6 - Minor Collector

Bridge/Culvert

- Bridge or Culvert Greater than 20'
- Bridge or Culvert 6' - 20'
- VOB/CIT Bridge
- VOB/CIT Culvert

Railroad

- Railroad
- Inactive Railroad - Rail Trail

Other

- VTrans District Office
- Building
- Cemetery
- Airport
- Named Lake-Pond
- Unnamed Lake-Pond
- Named River-Stream
- Unnamed River-Stream
- Public Land

Grid

- U.S. National Grid 18T 5x7 Tile
- U.S. National Grid 19T 5x7 Tile
- District Boundary
- Town Boundary

1,000 meter US National Grid
North American Datum 1983
Grid Zone Designation: 18T

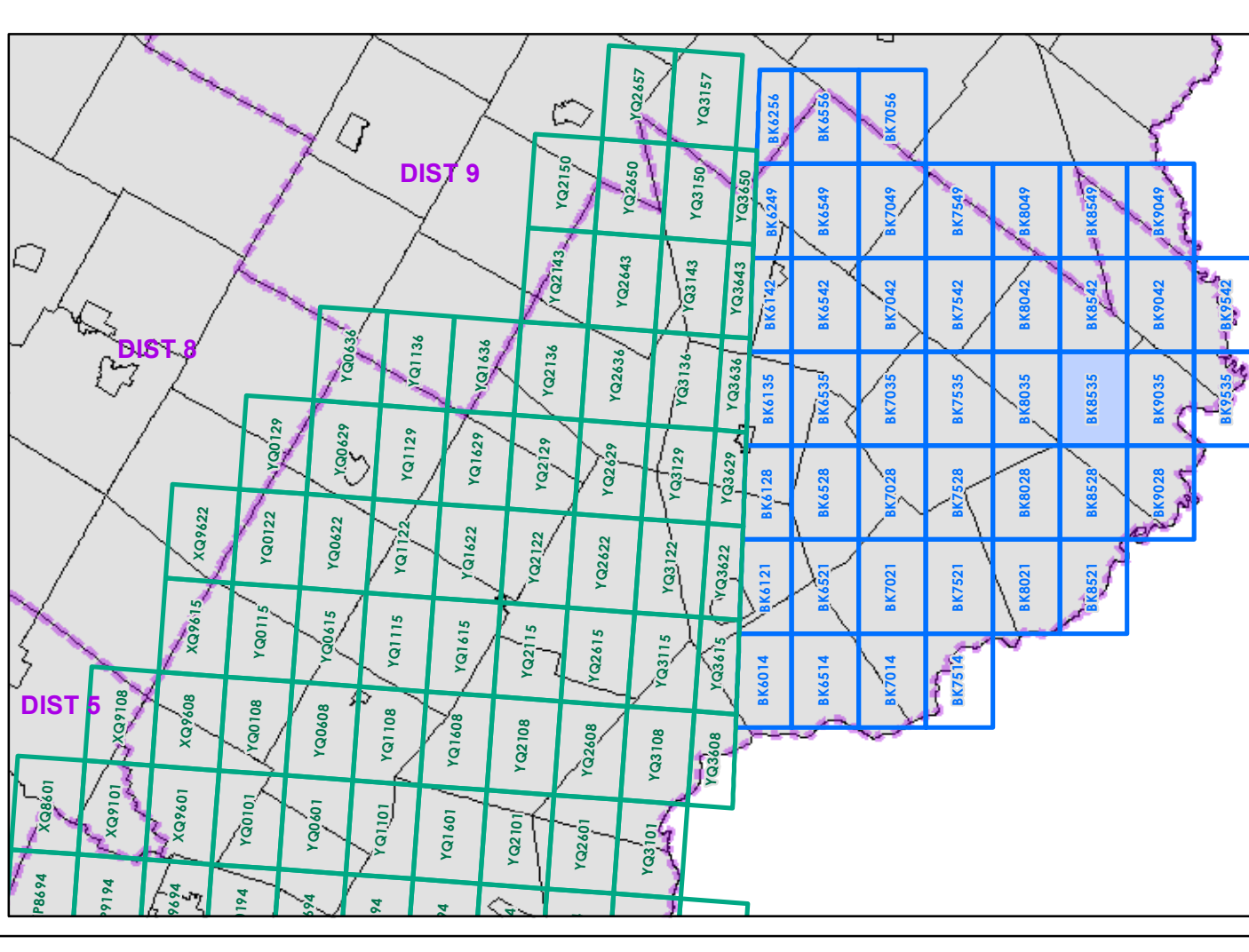
1,000 meter US National Grid
North American Datum 1983
Grid Zone Designation: 19T

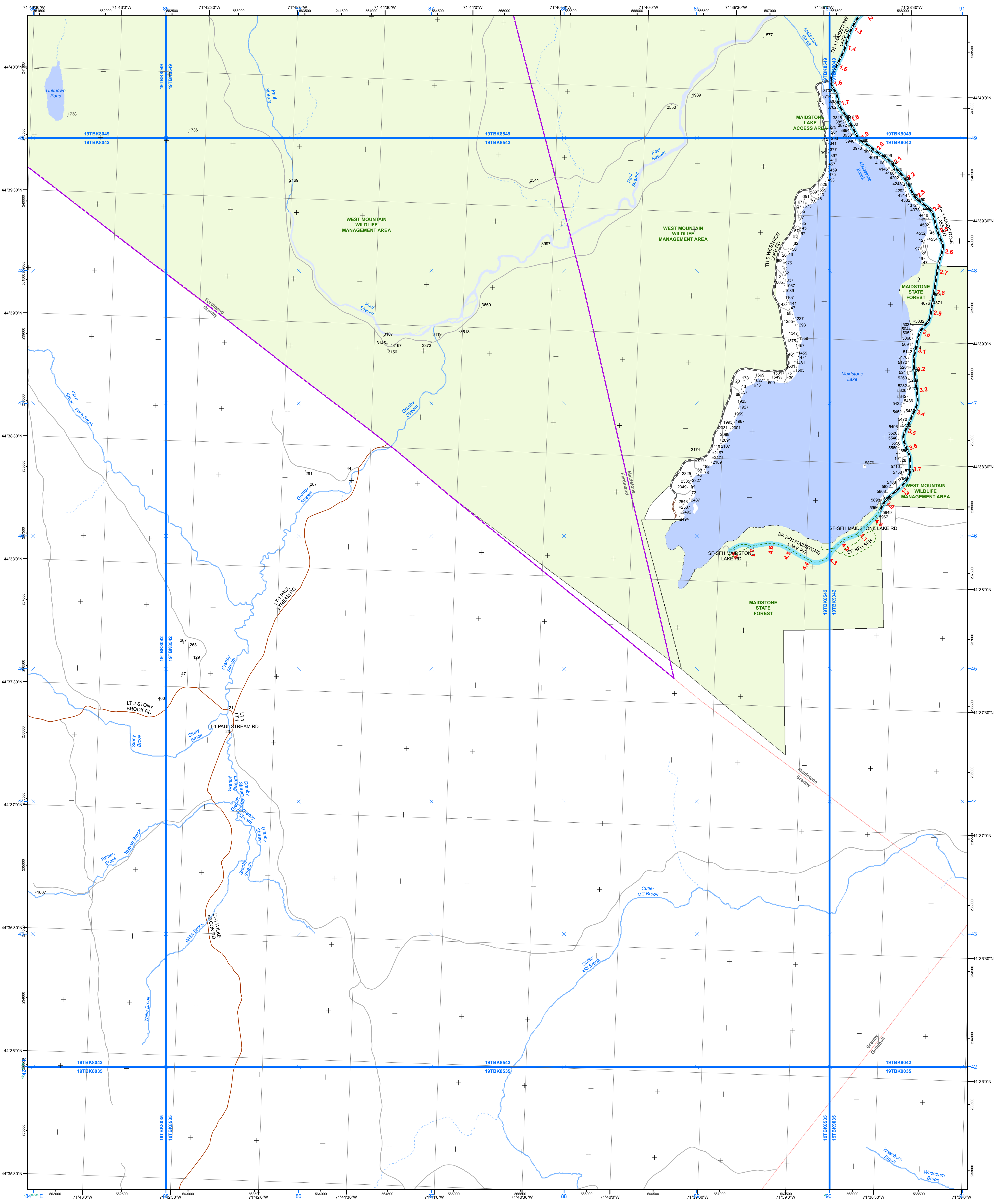
Vermont State Plane Coordinate System
North American Datum of 1983
SPCS Zone Identifier: 4400
Geodetic Reference System 80
500-meter grid, Easting - Northing

Map generated: 02 November 2015

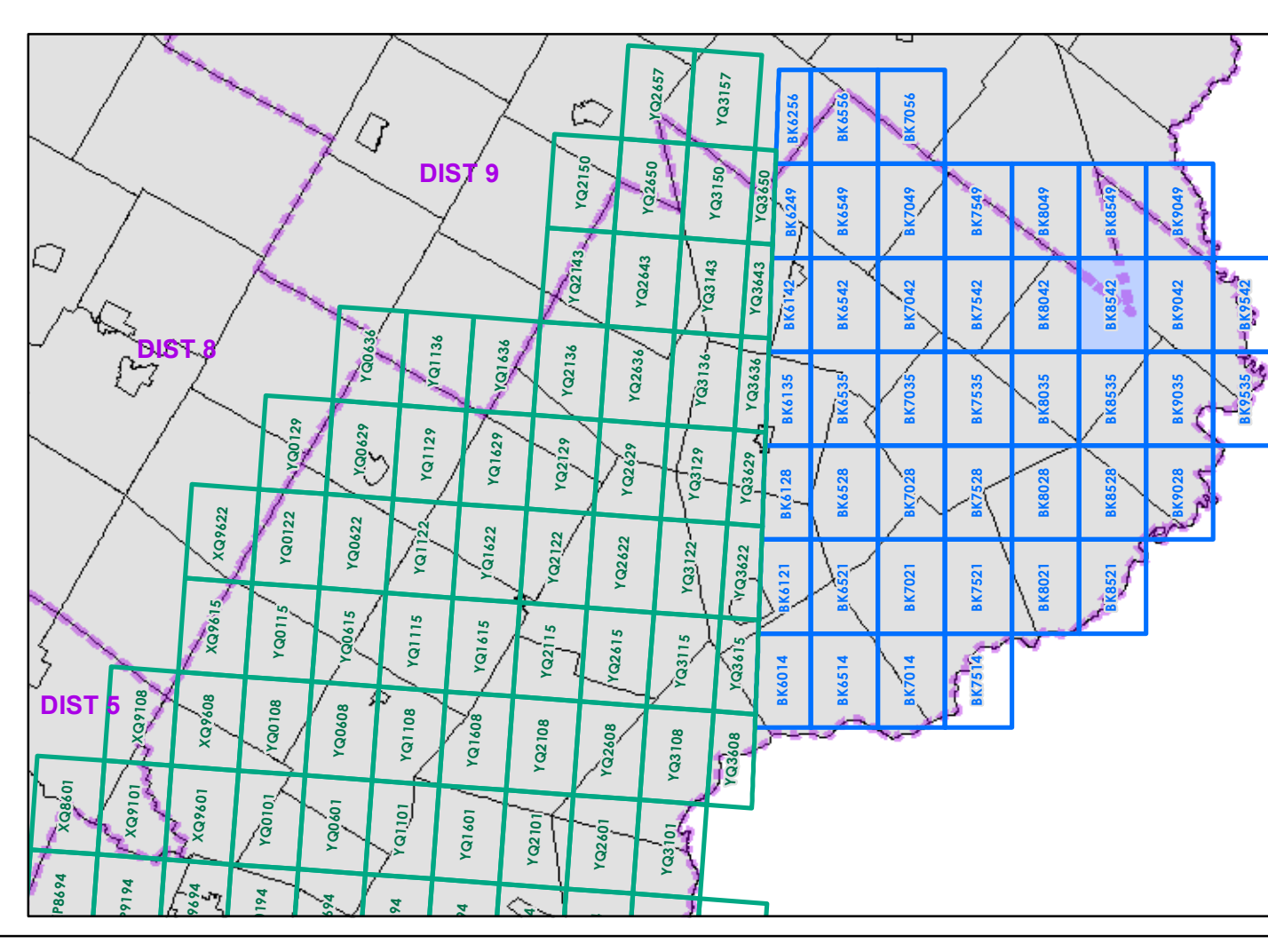
Contact information:
Vermont Agency of Transportation
- Mapping Section
1 National Life Drive, Montpelier, VT 05633-5001
Telephone: 802-828-2600

This map was funded in part through grants from the Federal Highway Administration, U.S. Department of Transportation. The representation of the authors expressed herein do not necessarily state or reflect those of the U.S. Department of Transportation.





- | | | |
|--|--|--|
| <ul style="list-style-type: none"> — Interstate — Interstate Ramp — Divided U.S. Highway — U.S. Highway — U.S. Highway Ramp — State Highway — State Highway - Paved — State Highway - Gravel — State Highway Ramp - Paved — Class 1 - Paved — Class 2 - Paved — Class 2 - Gravel — Class 2 - Graded Earth — Class 3 - Paved — Class 3 - Gravel — Class 3 - Graded Earth — Class 3 - Unimproved / Primitive — Class 4 - Paved — Class 4 - Gravel — Class 4 - Graded Earth — Class 4 - Unimproved / Primitive — Class 4 - Impassable or Untraveled — National or State Forest Highway — Legal Trail — Private — Discontinued — Proposed Highway | <p>Functional Class</p> <ul style="list-style-type: none"> — 2 - Principal Arterial - Freeways and Expressways — 3 - Principal Arterial - Other — 4 - Minor Arterial — 5 - Major Collector — 6 - Minor Collector <p>Bridge/Culvert</p> <ul style="list-style-type: none"> — Bridge or Culvert Greater than 20' — Bridge or Culvert 6' - 20' — VOB/CIT Bridge — VOB/CIT Culvert <p>Railroad</p> <ul style="list-style-type: none"> — Railroad — Inactive Railroad - Rail Trail <p>Other</p> <ul style="list-style-type: none"> — VTrans District Office — Building — Cemetery — Airport — Named Lake-Pond — Unnamed Lake-Pond — Named River-Stream — Unnamed River-Stream — Public Land | <ul style="list-style-type: none"> — U.S. National Grid 18T 5x7 Tile — U.S. National Grid 19T 5x7 Tile — District Boundary — Town Boundary <p>1,000 meter US National Grid
North American Datum 1983
Grid Zone Designation: 18T</p> <p>1,000 meter US National Grid
North American Datum 1983
Grid Zone Designation: 19T</p> <p>Vermont State Plane Coordinate System
North American Datum of 1983
SPCS Zone Identifier: 4400
Geodetic Reference System 80
500-meter grid, Easting - Northing</p> <p>Map generated: 02 November 2015</p> <p>Contact information:
Vermont Agency of Transportation
- Mapping Section
1 National Life Drive, Montpelier, VT 05633-5001
Telephone: 802-828-2600</p> <p>This map was funded in part through grants from the Federal Highway Administration, U.S. Department of Transportation. The representation of the authors expressed herein do not necessarily state or reflect those of the U.S. Department of Transportation.</p> |
|--|--|--|



0 0.2 0.4 Miles

Scale 1:12,672 (printed size: 24 x 36 inches)

FIELD ASSESSMENT MAP SERIES

USNG Page #: **19TBK8542**

Sheet ID: **BK8542**

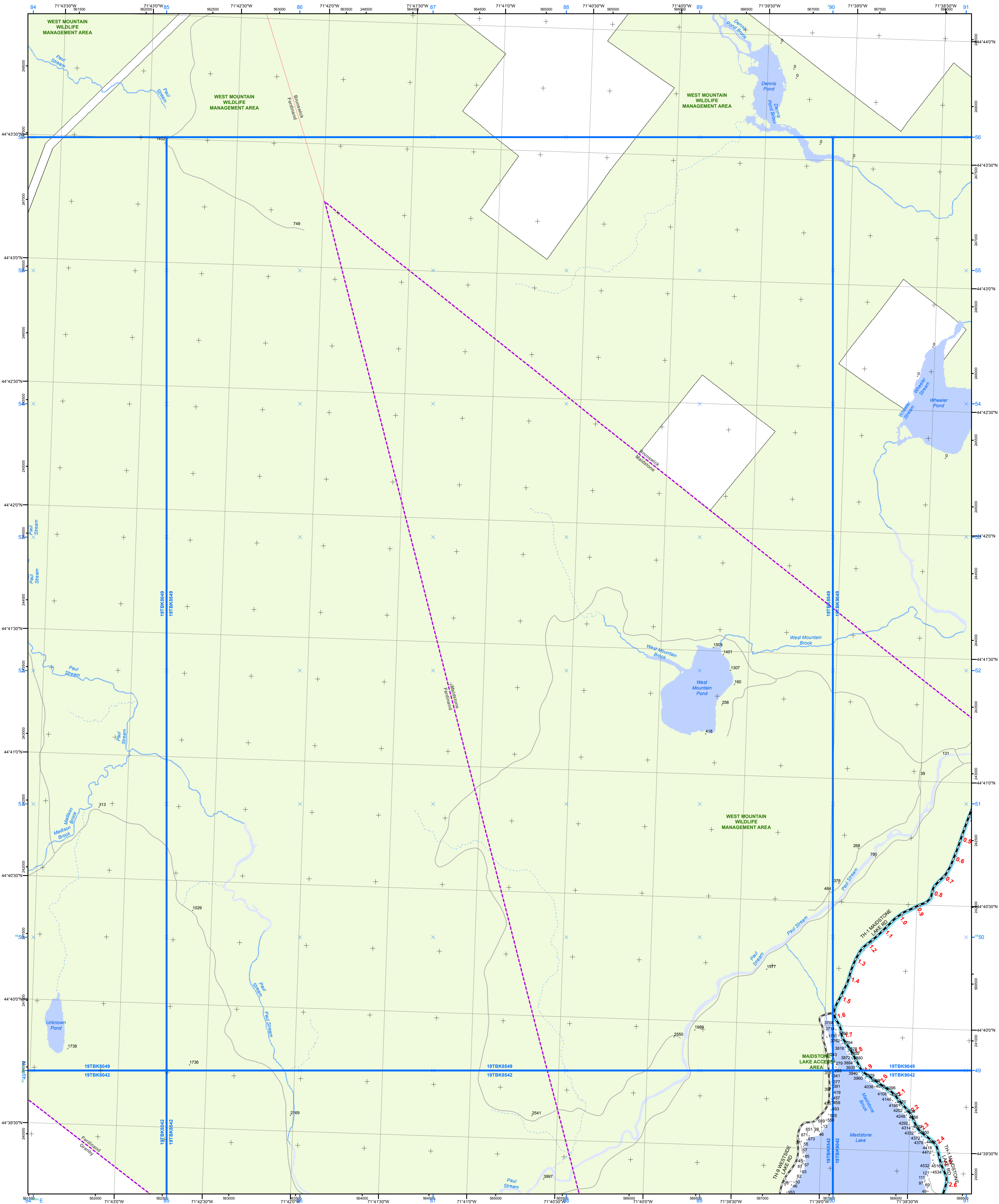
District: **7**

TOWNS INCLUDED ON SHEET

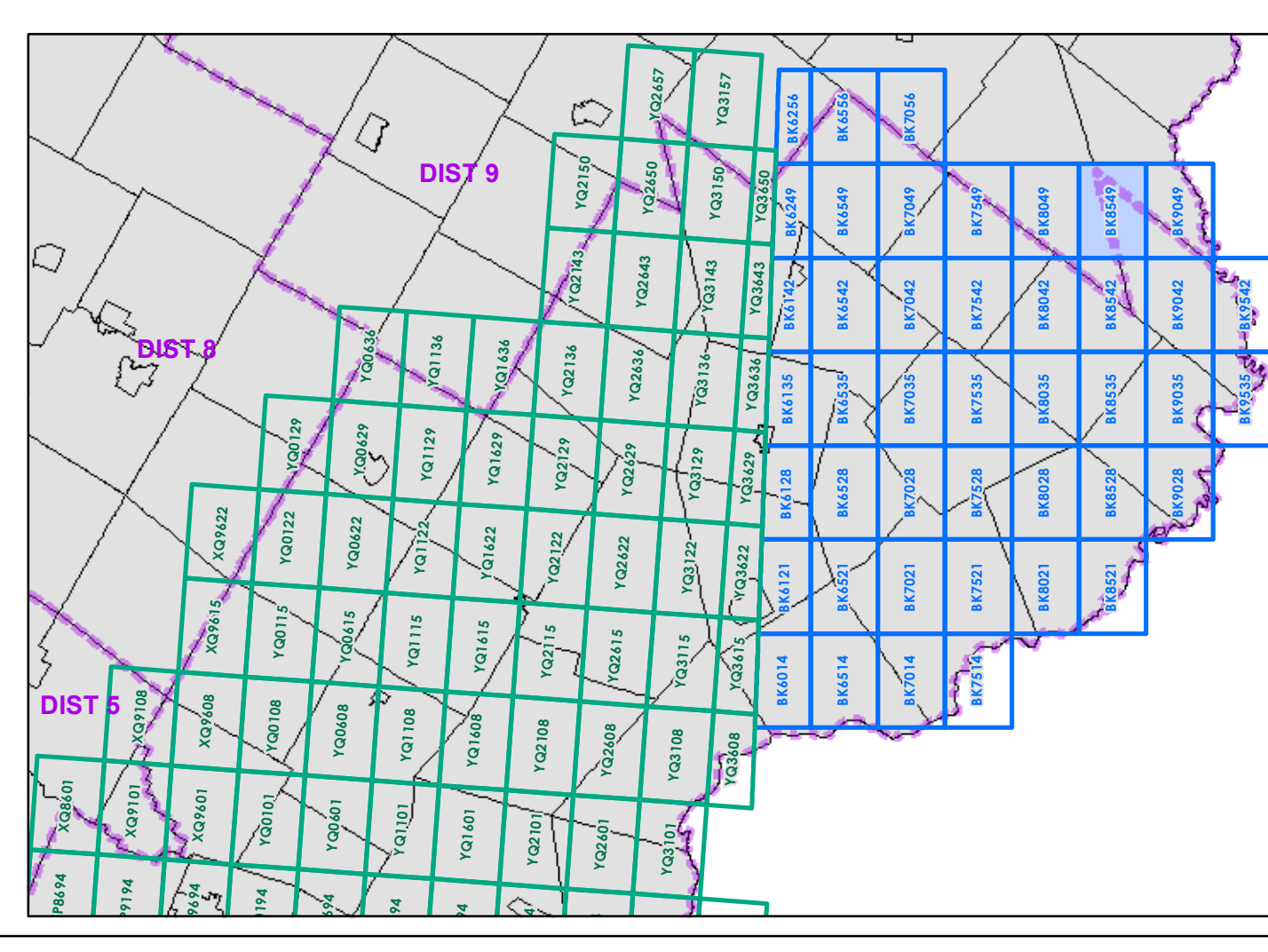
Ferdinand
Granby
Guildhall
Maidstone

2.2 Distance along linear referenced Highway (route log measure)

B20 / C20 State Bridge or Culvert Identifier
B20 / C20 Town Bridge or Culvert Identifier



- | | | |
|---|---|--|
| <ul style="list-style-type: none"> Interstate Interstate Ramp Divided U.S. Highway U.S. Highway Ramp U.S. Highway State Highway - Paved State Highway - Gravel State Highway Ramp - Paved Class 1 - Paved Class 2 - Paved Class 2 - Gravel Class 2 - Graded Earth Class 3 - Paved Class 3 - Gravel Class 3 - Graded Earth Class 3 - Unimproved / Primitive Class 4 - Paved Class 4 - Gravel Class 4 - Graded Earth Class 4 - Unimproved / Primitive Class 4 - Impassable or Untraveled National or State Forest Highway Legal Trail Private Discontinued Proposed Highway | <p>Functional Class</p> <ul style="list-style-type: none"> 2 - Principal Arterial - Freeways and Expressways 3 - Principal Arterial - Other 4 - Minor Arterial 5 - Major Collector 6 - Minor Collector <p>Bridge/Culvert</p> <ul style="list-style-type: none"> Bridge or Culvert Greater than 20' Bridge or Culvert 6' - 20' VOBCIT Bridge VOBCIT Culvert <p>Railroad</p> <ul style="list-style-type: none"> Railroad Inactive Railroad - Rail Trail VTrans District Office Building Cemetery Airport Named Lake-Pond Unnamed Lake-Pond Named River-Stream Unnamed River-Stream Public Land | <ul style="list-style-type: none"> U.S. National Grid 18T 5x7 Tile U.S. National Grid 19T 5x7 Tile District Boundary Town Boundary <p>1,000 meter US National Grid
North American Datum 1983
Grid Zone Designation: 18T</p> <p>1,000 meter US National Grid
North American Datum 1983
Grid Zone Designation: 19T</p> <p>Vermont State Plane Coordinate System
North American Datum of 1983
SPCS Zone Identifier: 4400
Geodetic Reference System 80
500-meter grid, Easting - Northing
Map generated: 02 November 2015</p> <p>Contact information:
Vermont Agency of Transportation
- Mapping Section
1 National Life Drive, Montpelier, VT 05633-5001
Telephone: 802-828-2600</p> <p>This map was funded in part through grants from the Federal Highway Administration, U.S. Department of Transportation. The representation of the authors expressed herein do not necessarily state or reflect those of the U.S. Department of Transportation.</p> |
|---|---|--|



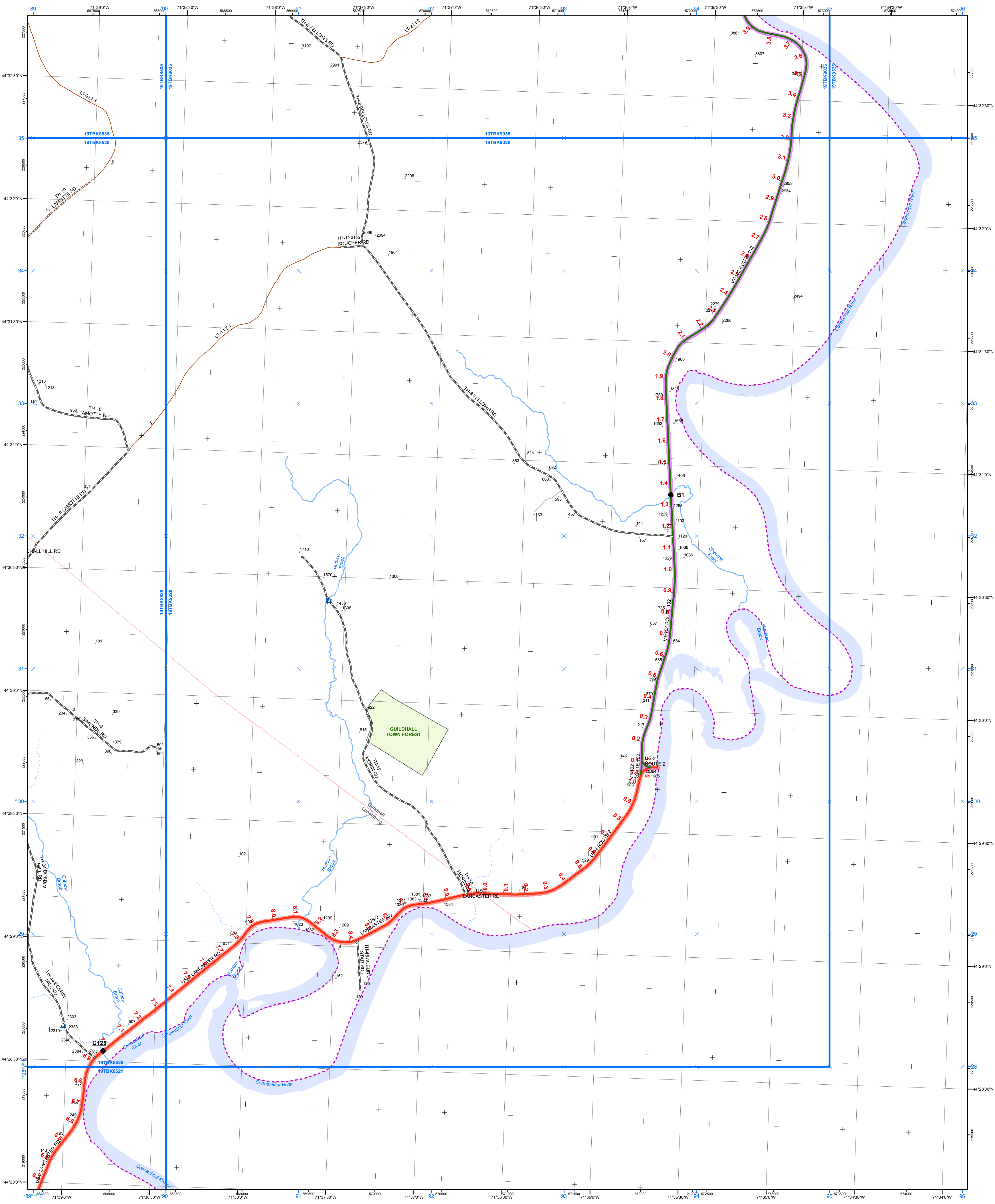
0 0.2 0.4 Miles
Scale 1:12,672 (printed size: 24 x 36 inches)

FIELD ASSESSMENT MAP SERIES
USNG Page #: **19TBK8549**
Sheet ID: **BK8549**
District: **7**

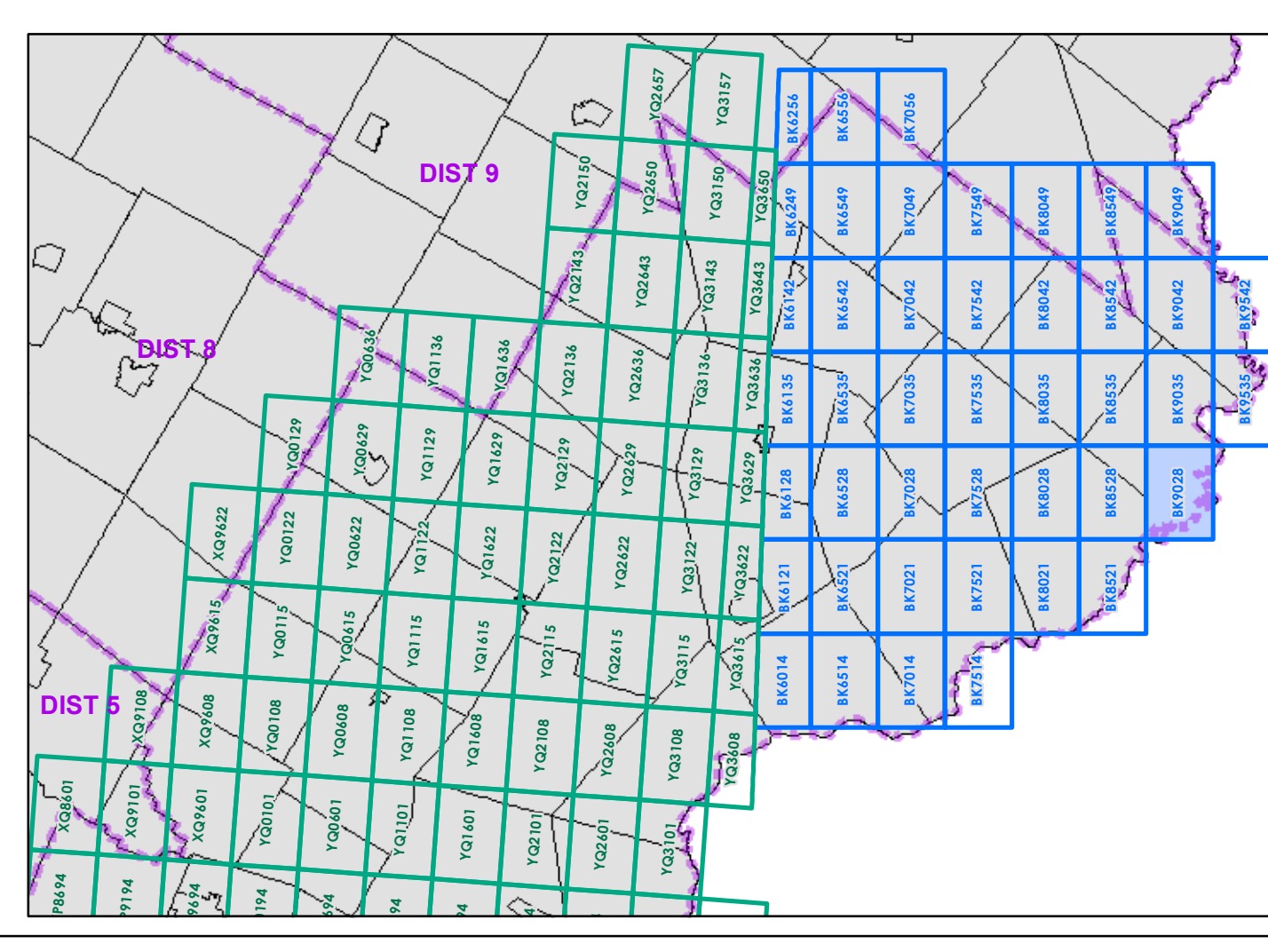
TOWNS INCLUDED ON SHEET
Brunswick
Ferdinand
Granby
Maidstone

2.2 Distance along linear referenced Highway (route log measure)

B20 / C20 State Bridge or Culvert Identifier
B20 / C20 Town Bridge or Culvert Identifier



- | | | | | | |
|--|------------------------------------|--|---|--|---------------------------------|
| | Interstate | | 2 - Principal Arterial - Freeways and Expressways | | U.S. National Grid 18T 5x7 Tile |
| | Interstate Ramp | | 3 - Principal Arterial - Other | | U.S. National Grid 19T 5x7 Tile |
| | Divided U.S. Highway | | 4 - Minor Arterial | | District Boundary |
| | U.S. Highway Ramp | | 5 - Major Collector | | Town Boundary |
| | U.S. Highway | | 6 - Minor Collector | | |
| | State Highway - Paved | | Bridge-Culvert | | |
| | State Highway - Gravel | | ● Bridge or Culvert Greater than 20' | | |
| | State Highway Ramp - Paved | | ● Bridge or Culvert 6' - 20' | | |
| | Class 1 - Paved | | ▲ VOB/CIT Bridge | | |
| | Class 2 - Paved | | ▲ VOB/CIT Culvert | | |
| | Class 2 - Gravel | | Railroad | | |
| | Class 2 - Graded Earth | | — Railroad | | |
| | Class 3 - Paved | | — Inactive Railroad - Rail Trail | | |
| | Class 3 - Gravel | | D VTrans District Office | | |
| | Class 3 - Graded Earth | | ■ Building | | |
| | Class 3 - Unimproved / Primitive | | ■ Cemetery | | |
| | Class 4 - Paved | | ■ Airport | | |
| | Class 4 - Gravel | | ■ Named Lake-Pond | | |
| | Class 4 - Graded Earth | | ■ Unnamed Lake-Pond | | |
| | Class 4 - Unimproved / Primitive | | ■ Named River-Stream | | |
| | Class 4 - Impassable or Untraveled | | ■ Unnamed River-Stream | | |
| | National or State Forest Highway | | ■ Legal Trail | | |
| | Private | | ■ Private | | |
| | Discontinued | | ■ Public Land | | |
| | Proposed Highway | | | | |



0 0.2 0.4 Miles
 Scale 1:12,672 (printed size: 24 x 36 inches)

FIELD ASSESSMENT MAP SERIES
 USNG Page #: **19TBK9028**
 Sheet ID: **BK9028**
 District: **7**

TOWNS INCLUDED ON SHEET
 Guildhall
 Lunenburg

1,000 meter US National Grid
 North American Datum 1983
 Grid Zone Designation: 18T

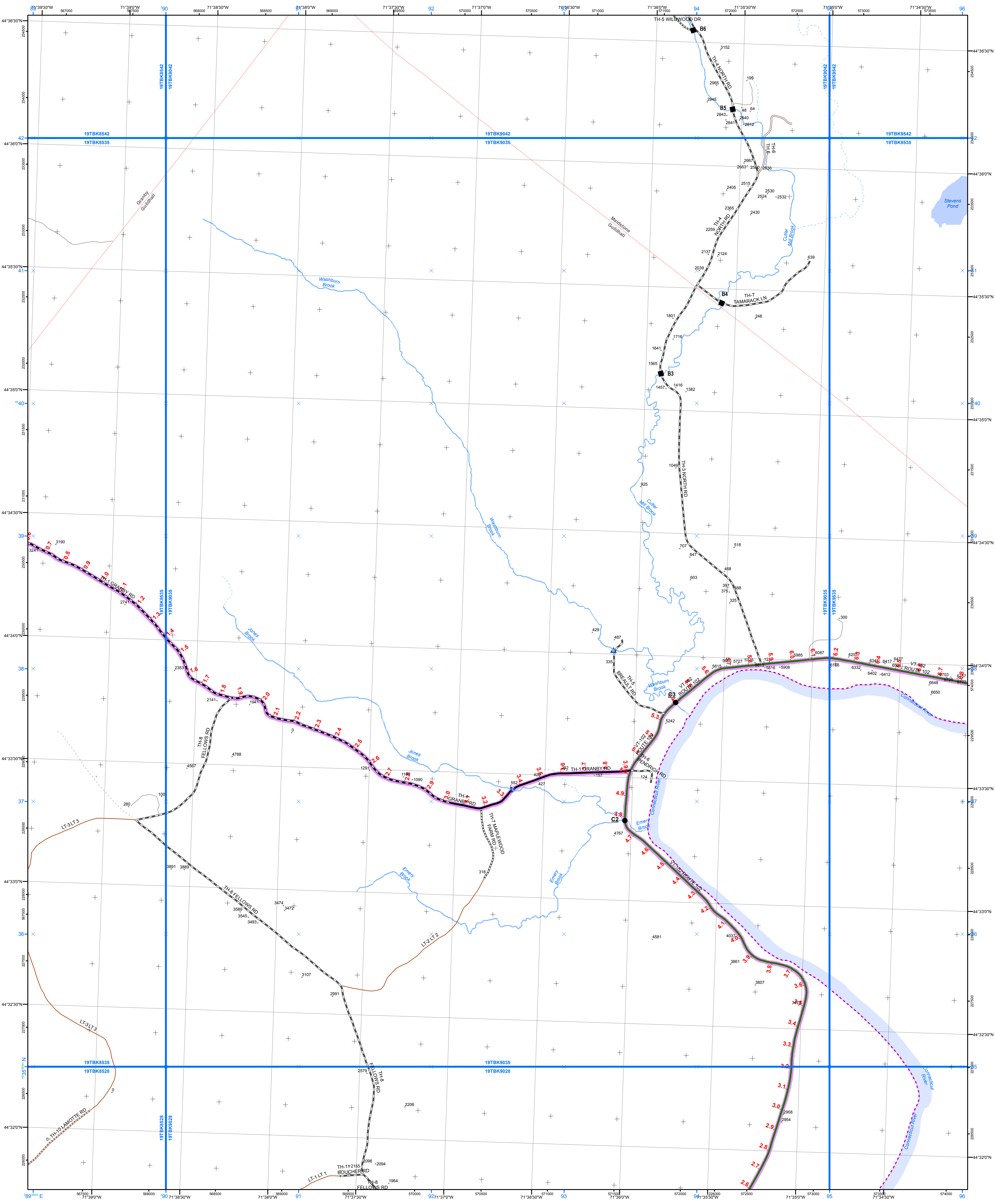
1,000 meter US National Grid
 North American Datum 1983
 Grid Zone Designation: 19T

Vermont State Plane Coordinate System
 North American Datum of 1983
 SPCS Zone Identifier: 4400
 Geodetic Reference System 80
 500-meter grid, Easting - Northing
 Map generated: 02 November 2015

Contact information:
 Vermont Agency of Transportation
 - Mapping Section
 1 National Life Drive, Montpelier, VT 05633-5001
 Telephone: 802-828-2600

This map was funded in part through grants from the Federal Highway Administration, U.S. Department of Transportation. The representation of the authors expressed herein do not necessarily state or reflect those of the U.S. Department of Transportation.

B20 / C20 State Bridge or Culvert Identifier
B20 / C20 Town Bridge or Culvert Identifier



- Interstate
- Interstate Ramp
- Divided U.S. Highway
- U.S. Highway Ramp
- U.S. Highway
- State Highway - Paved
- State Highway - Gravel
- State Highway Ramp - Paved
- Class 1 - Paved
- Class 2 - Paved
- Class 2 - Gravel
- Class 2 - Graded Earth
- Class 3 - Paved
- Class 3 - Gravel
- Class 3 - Graded Earth
- Class 3 - Unimproved / Primitive
- Class 4 - Paved
- Class 4 - Gravel
- Class 4 - Graded Earth
- Class 4 - Unimproved / Primitive
- Class 4 - Impassable or Untraveled
- National or State Forest Highway
- Legal Trail
- Private
- Discontinued
- Proposed Highway

- Functional Class**
- 2 - Principal Arterial - Freeways and Expressways
 - 3 - Principal Arterial - Other
 - 4 - Minor Arterial
 - 5 - Major Collector
 - 6 - Minor Collector
- Bridge/Culvert**
- Bridge or Culvert Greater than 20'
 - Bridge or Culvert 6' - 20'
 - VOBCIT Bridge
 - VOBCIT Culvert
- Railroad**
- Railroad
 - Inactive Railroad - Rail Trail
 - VTrans District Office
 - Building
 - Cemetery
 - Airport
 - Named Lake-Pond
 - Unnamed Lake-Pond
 - Named River-Stream
 - Unnamed River-Stream
 - Public Land

U.S. National Grid 18T 5x7 Tile
 U.S. National Grid 19T 5x7 Tile

1,000 meter US National Grid
 North American Datum 1983
 Grid Zone Designation: 18T

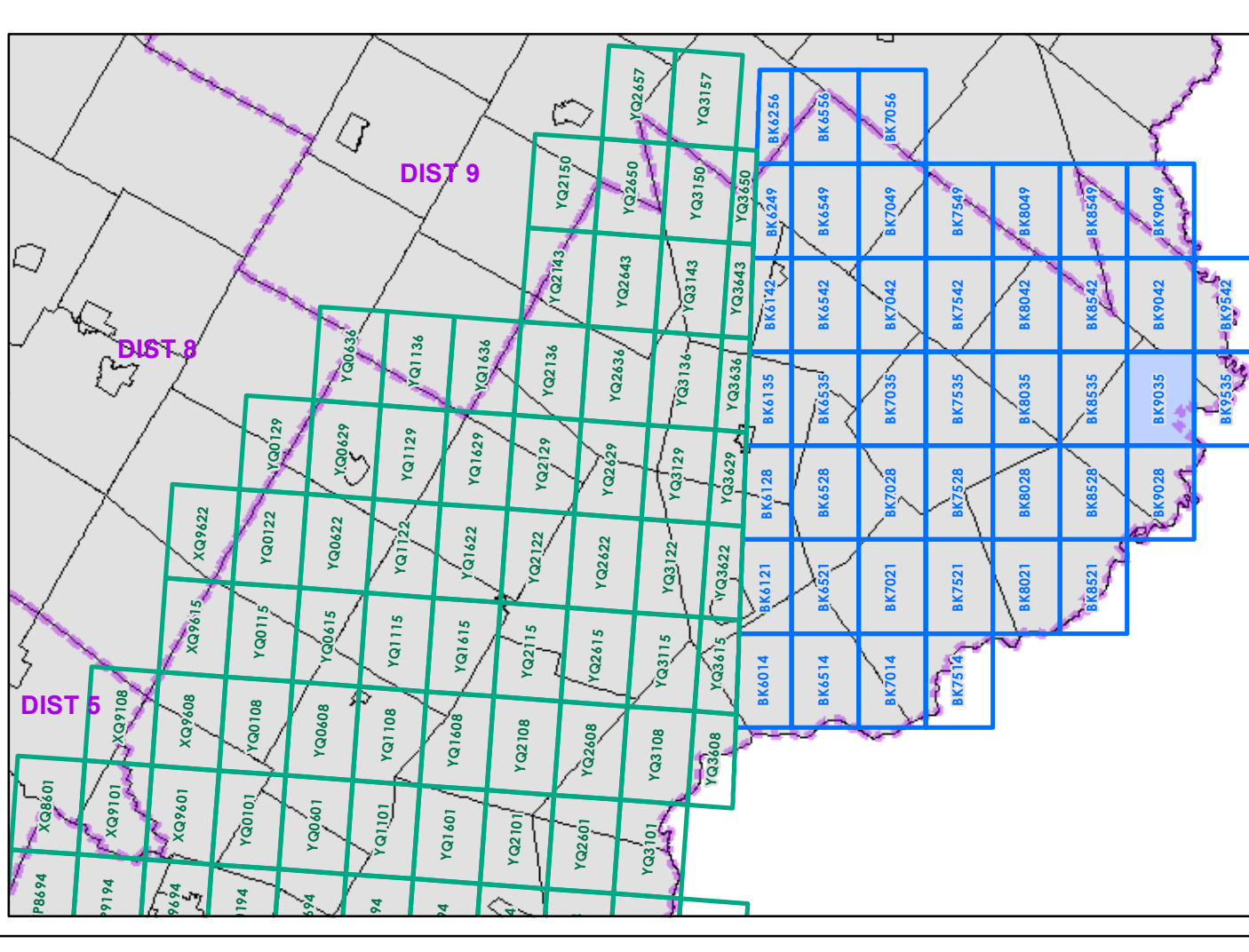
1,000 meter US National Grid
 North American Datum 1983
 Grid Zone Designation: 19T

Vermont State Plane Coordinate System
 North American Datum of 1983
 SPCS Zone Identifier: 4000
 Geodetic Reference System 80
 500-meter grid, Easting - Northing

Map generated: 02 November 2015

Contact information:
 Vermont Agency of Transportation
 - Mapping Section
 1 National Life Drive, Montpelier, VT 05633-5001
 Telephone: 802-828-2600

This map was funded in part through grants from the Federal Highway Administration, U.S. Department of Transportation. The representation of the authors expressed herein do not necessarily state or reflect those of the U.S. Department of Transportation.



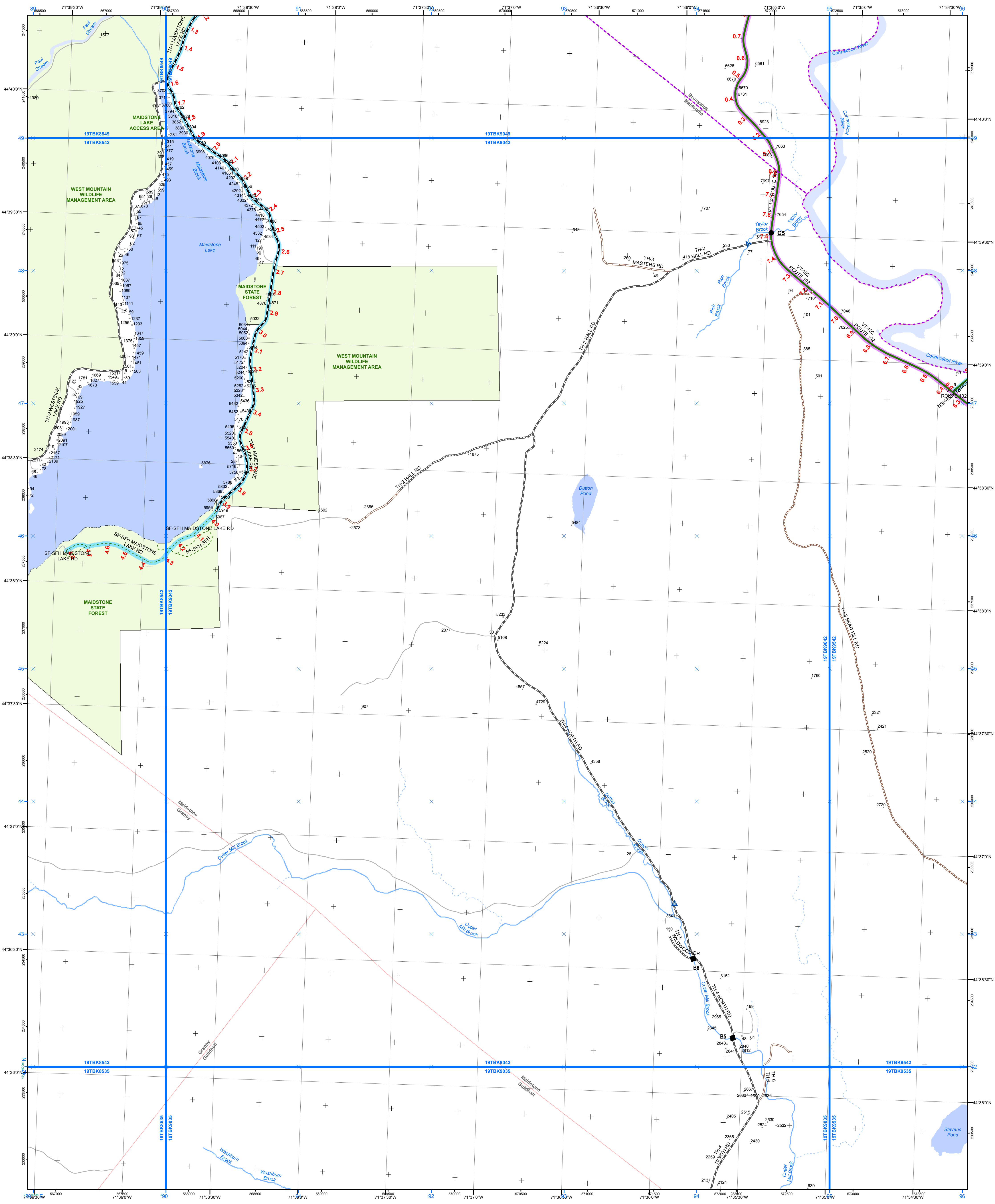
0 0.2 0.4 Miles
 Scale 1:12,672 (printed size: 24 x 36 inches)

FIELD ASSESSMENT MAP SERIES
 USNG Page #: **19TBK9035**
 Sheet ID: **BK9035**
 District: **7**

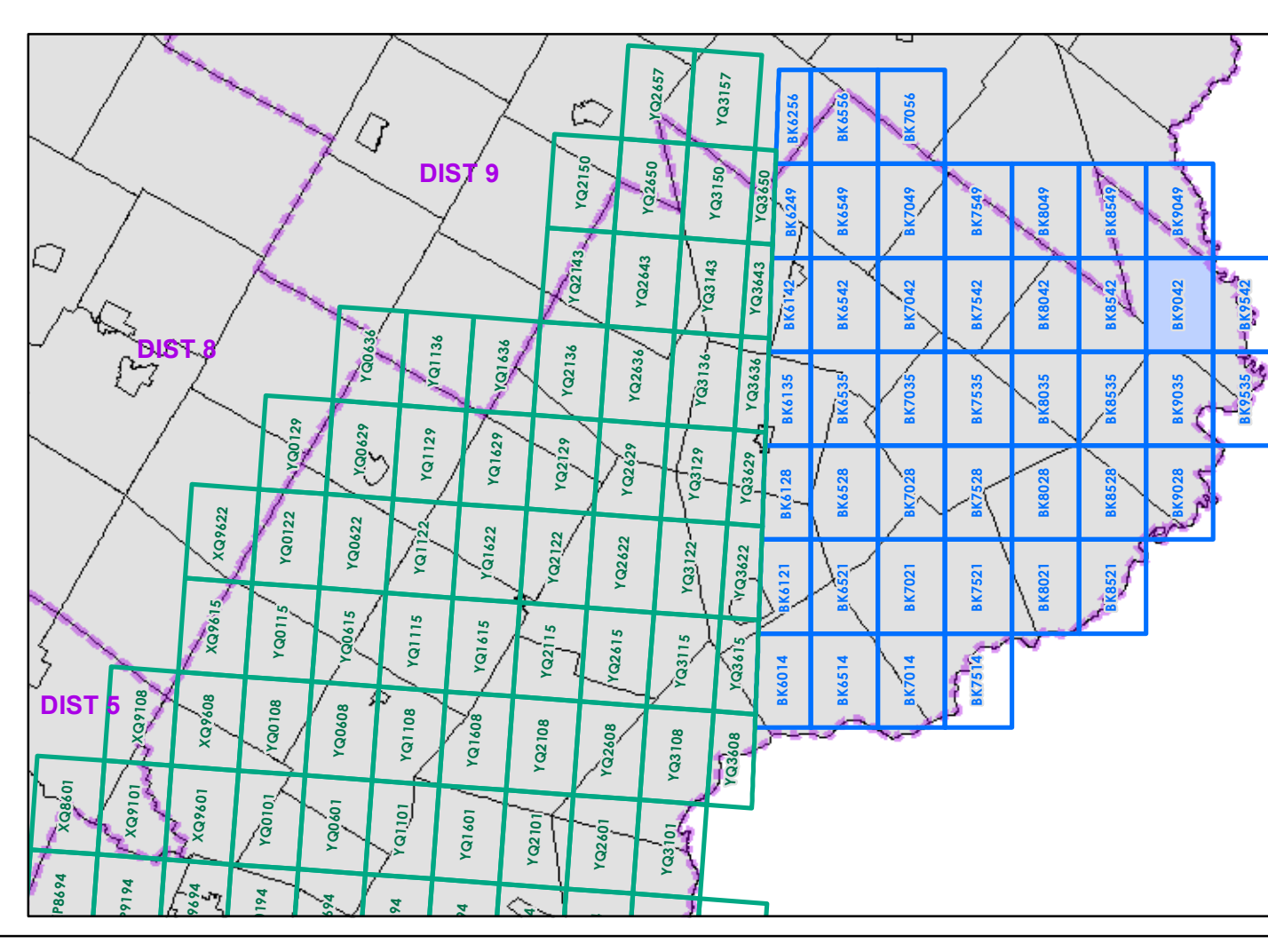
TOWNS INCLUDED ON SHEET
 Granby
 Guildhall
 Maidstone

2.2 Distance along linear referenced Highway (route log measure)

B20 / C20 State Bridge or Culvert Identifier
 B20 / C20 Town Bridge or Culvert Identifier



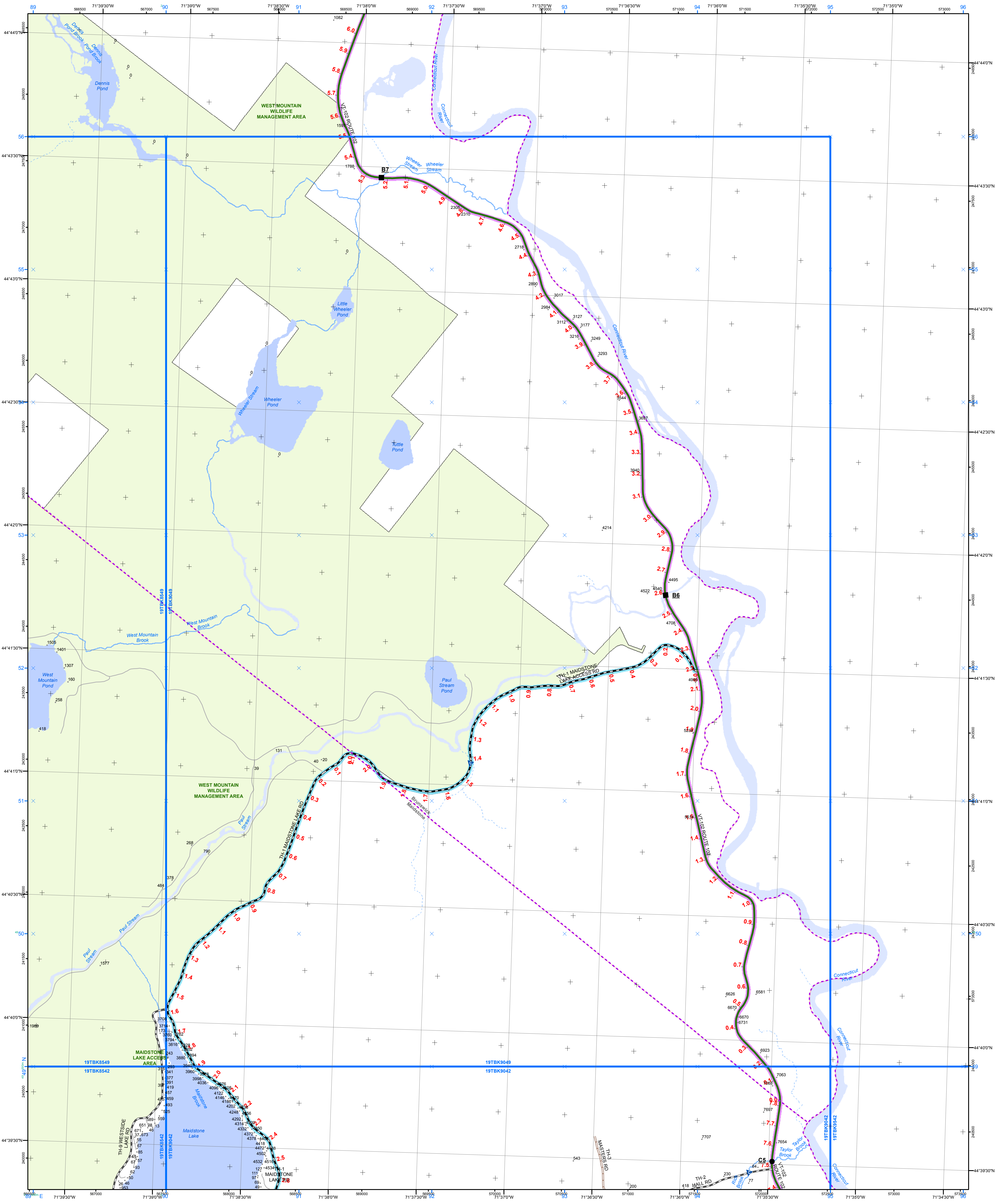
- | | | |
|--|--|--|
| <ul style="list-style-type: none"> — Interstate — Interstate Ramp — Divided U.S. Highway — U.S. Highway Ramp — U.S. Highway — State Highway - Paved — State Highway - Gravel — State Highway Ramp - Paved — Class 1 - Paved — Class 2 - Gravel — Class 2 - Graded Earth — Class 3 - Paved — Class 3 - Gravel — Class 3 - Graded Earth — Class 3 - Unimproved / Primitive — Class 4 - Paved — Class 4 - Gravel — Class 4 - Graded Earth — Class 4 - Unimproved / Primitive — Class 4 - Impassable or Untraveled — National or State Forest Highway — Legal Trail — Private — Discontinued — Proposed Highway | <ul style="list-style-type: none"> — Functional Class — 2 - Principal Arterial - Freeways and Expressways — 3 - Principal Arterial - Other — 4 - Minor Arterial — 5 - Major Collector — 6 - Minor Collector | <ul style="list-style-type: none"> — U.S. National Grid 18T 5x7 Tile — U.S. National Grid 19T 5x7 Tile — District Boundary — Town Boundary |
| <ul style="list-style-type: none"> — Bridge or Culvert Greater than 20' — Bridge or Culvert 6' - 20' — VOB/CIT Bridge — VOB/CIT Culvert | <ul style="list-style-type: none"> — Railroad — Inactive Railroad - Rail Trail — VTrans District Office — Building — Cemetery — Airport — Named Lake-Pond — Unnamed Lake-Pond — Named River-Stream — Unnamed River-Stream — Public Land | <ul style="list-style-type: none"> — 1,000 meter US National Grid North American Datum 1983 Grid Zone Designation: 18T — 1,000 meter US National Grid North American Datum 1983 Grid Zone Designation: 19T |
| <ul style="list-style-type: none"> — Vermont State Plane Coordinate System — North American Datum of 1983 — SPCS Zone Identifier: 4400 — Geodetic Reference System 80 — 500-meter grid, Easting - Northing — Map generated: 02 November 2015 — Contact information: Vermont Agency of Transportation - Mapping Section — 1 National Life Drive, Montpelier, VT 05633-5001 — Telephone: 802-828-2600 | <ul style="list-style-type: none"> — This map was funded in part through grants from the Federal Highway Administration, U.S. Department of Transportation. The representation of the authors expressed herein do not necessarily state or reflect those of the U.S. Department of Transportation. | |
| <ul style="list-style-type: none"> — 2.2 Distance along linear referenced Highway (route log measure) — B20 / C20 State Bridge or Culvert Identifier — B20 / C20 Town Bridge or Culvert Identifier | | |



0 0.2 0.4 Miles
Scale 1:12,672 (printed size: 24 x 36 inches)

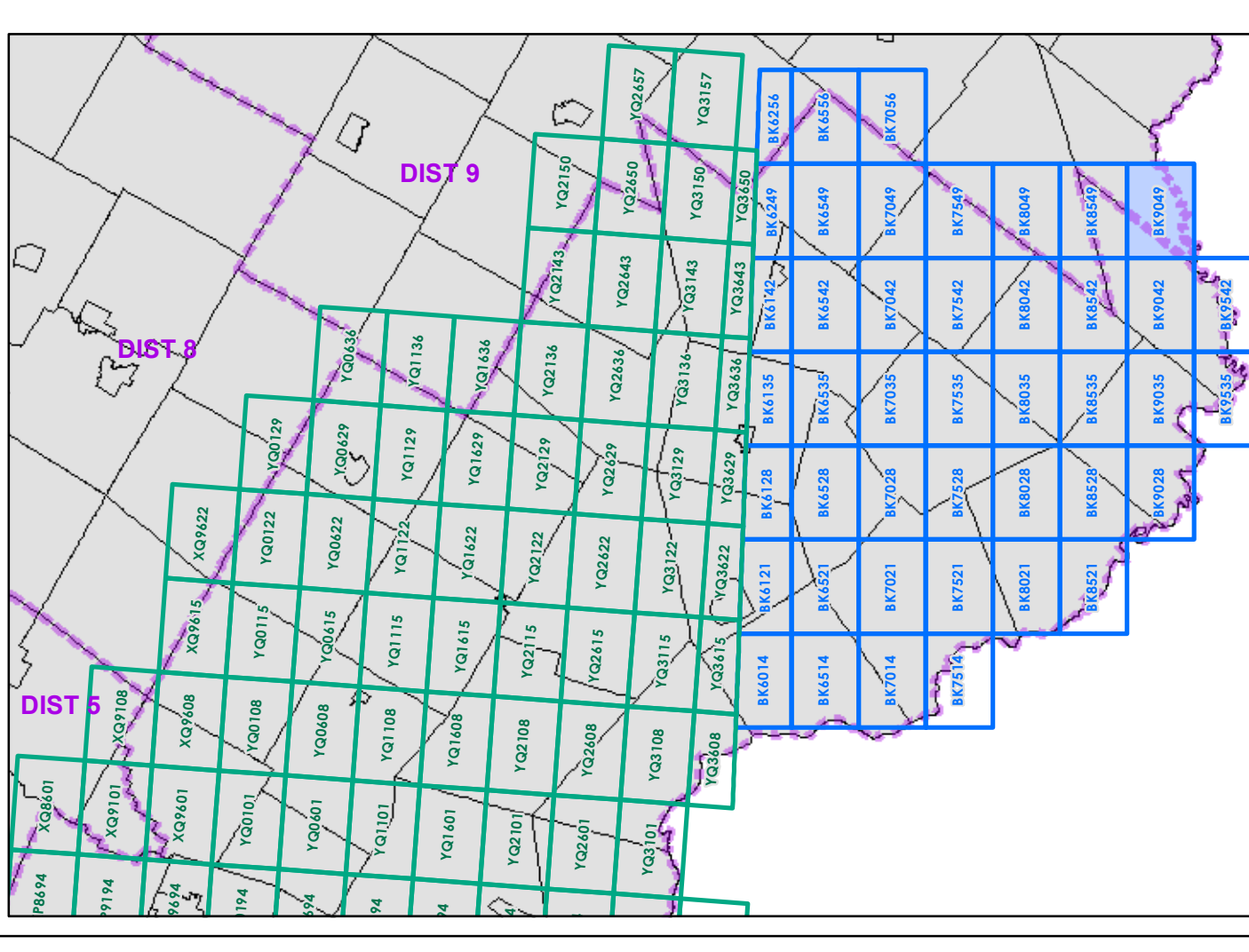
FIELD ASSESSMENT MAP SERIES
USNG Page #: **19TBK9042**
Sheet ID: **BK9042**
District: **7**

TOWNS INCLUDED ON SHEET
Brunswick
Granby
Guildhall
Maidstone



- Interstate
- Interstate Ramp
- Divided U.S. Highway
- U.S. Highway Ramp
- U.S. Highway
- State Highway - Paved
- State Highway - Gravel
- State Highway Ramp - Paved
- Class 1 - Paved
- Class 2 - Paved
- Class 2 - Gravel
- Class 2 - Graded Earth
- Class 3 - Paved
- Class 3 - Gravel
- Class 3 - Graded Earth
- Class 3 - Unimproved / Primitive
- Class 4 - Paved
- Class 4 - Gravel
- Class 4 - Graded Earth
- Class 4 - Unimproved / Primitive
- Class 4 - Impassable or Untraveled
- National or State Forest Highway
- Legal Trail
- Private
- Discontinued
- Proposed Highway

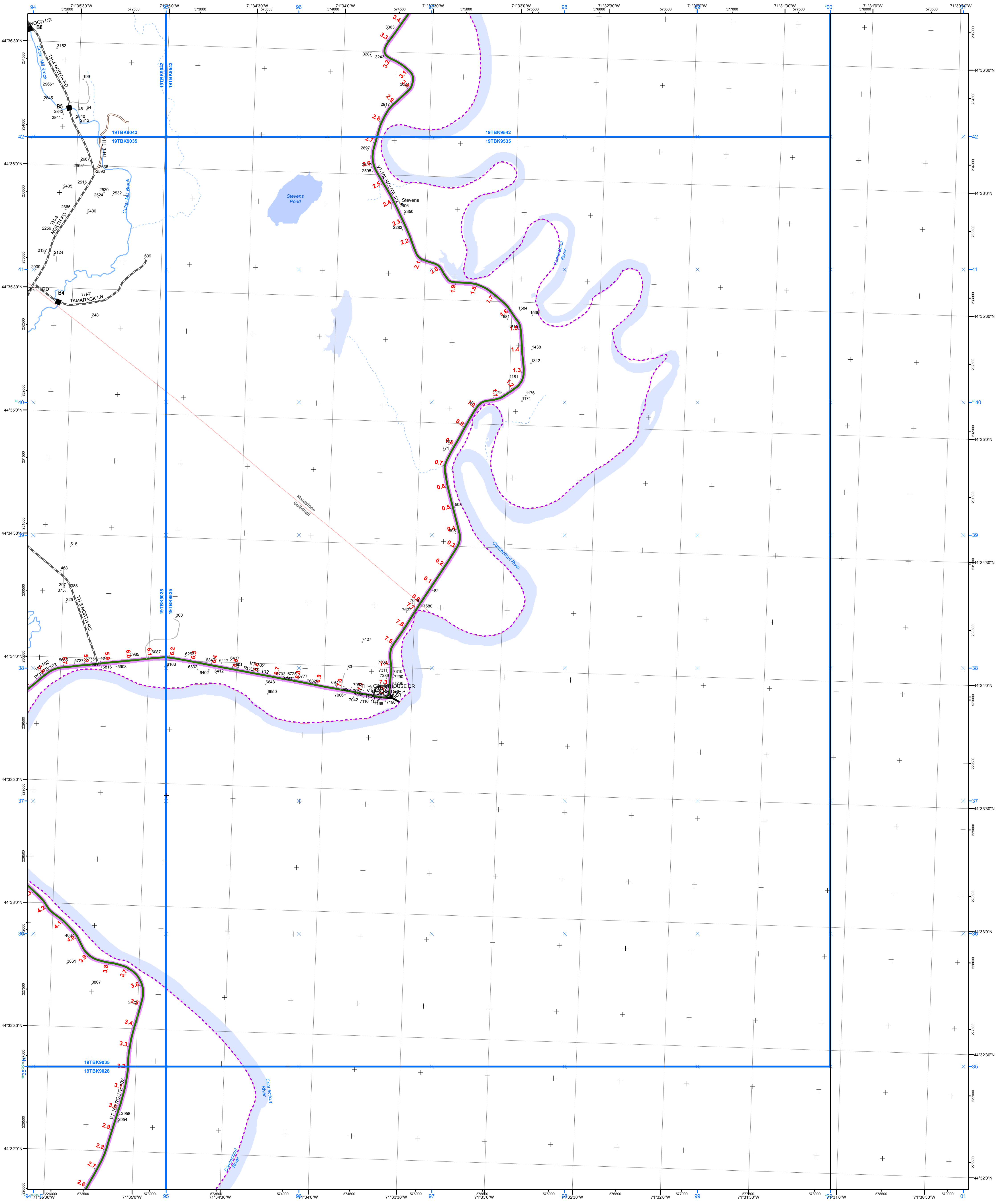
- 2 - Principal Arterial - Freeways and Expressways
 - 3 - Principal Arterial - Other
 - 4 - Minor Arterial
 - 5 - Major Collector
 - 6 - Minor Collector
- Bridge/Culvert**
- Bridge or Culvert Greater than 20'
 - Bridge or Culvert 6' - 20'
 - ▲ VOB/CIT Bridge
 - ▲ VOB/CIT Culvert
- Railroad**
- Railroad
 - Inactive Railroad - Rail Trail
 - D VTrans District Office
 - + Building
 - + Cemetery
 - + Airport
 - + Named Lake-Pond
 - + Unnamed Lake-Pond
 - + Named River-Stream
 - + Unnamed River-Stream
 - + Public Land
- Functional Class**
- U.S. National Grid 18T 5x7 Tile
 - U.S. National Grid 19T 5x7 Tile
 - District Boundary
 - Town Boundary
- 1,000 meter US National Grid North American Datum 1983
Grid Zone Designation: 18T
- 1,000 meter US National Grid North American Datum 1983
Grid Zone Designation: 19T
- Vermont State Plane Coordinate System
North American Datum of 1983
SPCS Zone Identifier: 4400
Geodetic Reference System 80
500-meter grid, Easting - Northing
Map generated: 02 November 2015
- Contact information:
Vermont Agency of Transportation
- Mapping Section
1 National Life Drive, Montpelier, VT 05633-5001
Telephone: 802-828-2600
- This map was funded in part through grants from the Federal Highway Administration, U.S. Department of Transportation. The representation of the authors expressed herein do not necessarily state or reflect those of the U.S. Department of Transportation.



0 0.2 0.4 Miles
Scale 1:12,672 (printed size: 24 x 36 inches)

FIELD ASSESSMENT MAP SERIES
USNG Page #: **19TBK9049**
Sheet ID: **BK9049**
District: **7**

TOWNS INCLUDED ON SHEET
Brunswick
Maidstone



- Interstate
- Interstate Ramp
- Divided U.S. Highway
- U.S. Highway Ramp
- U.S. Highway
- State Highway - Paved
- State Highway - Gravel
- State Highway Ramp - Paved
- Class 1 - Paved
- Class 2 - Paved
- Class 2 - Gravel
- Class 2 - Graded Earth
- Class 3 - Paved
- Class 3 - Gravel
- Class 3 - Graded Earth
- Class 3 - Unimproved / Primitive
- Class 4 - Paved
- Class 4 - Gravel
- Class 4 - Graded Earth
- Class 4 - Unimproved / Primitive
- Class 4 - Impassable or Untraveled
- National or State Forest Highway
- Legal Trail
- Private
- Discontinued
- Proposed Highway

- Functional Class
- 2 - Principal Arterial - Freeways and Expressways
- 3 - Principal Arterial - Other
- 4 - Minor Arterial
- 5 - Major Collector
- 6 - Minor Collector
- Bridge/Culvert
- Bridge or Culvert Greater than 20'
- Bridge or Culvert 6' - 20'
- VOB/CIT Bridge
- VOB/CIT Culvert
- Railroad
- Railroad
- Inactive Railroad - Rail Trail
- VTrans District Office
- Building
- Cemetery
- Airport
- Named Lake-Pond
- Unnamed Lake-Pond
- Named River-Stream
- Unnamed River-Stream
- Public Land

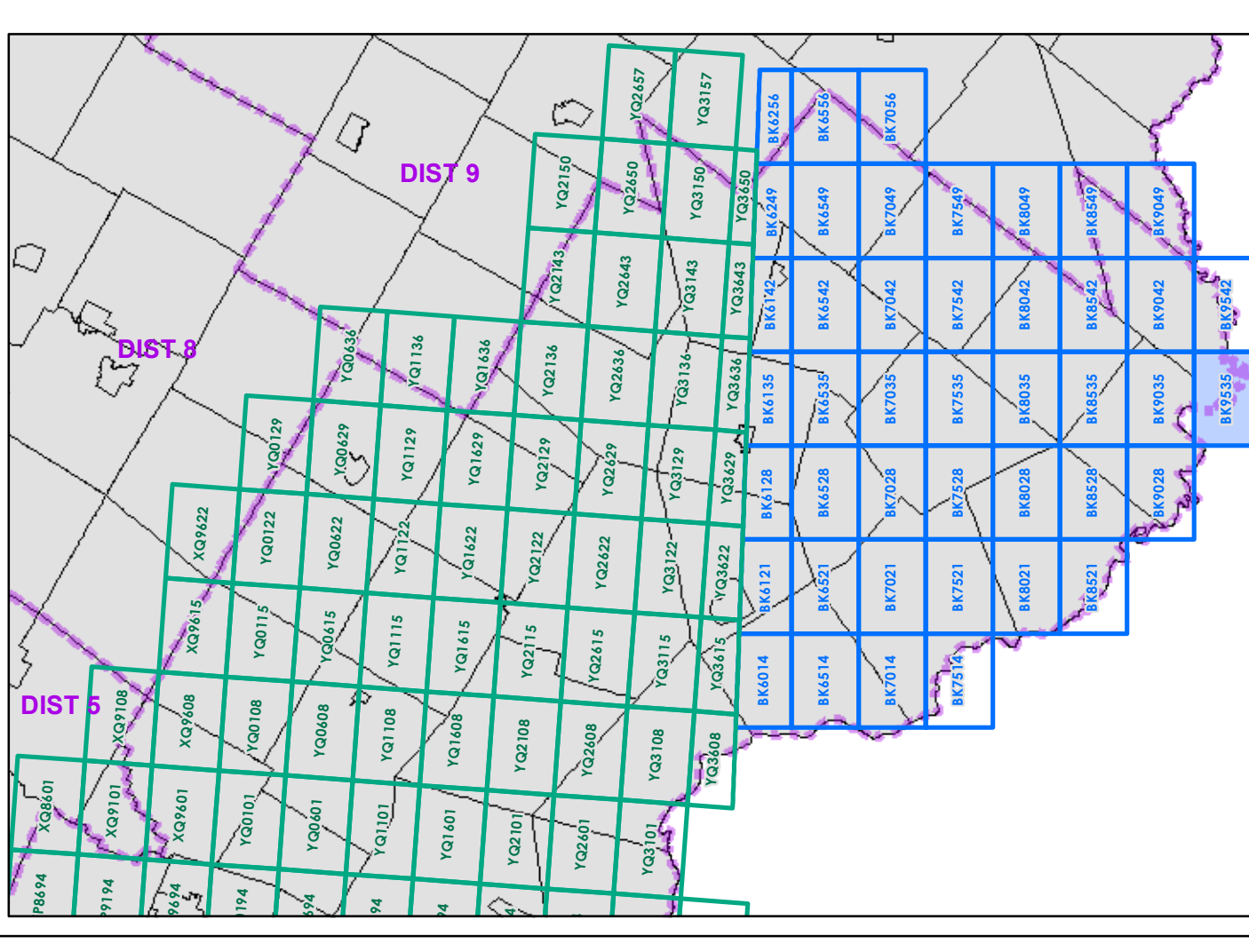
— U.S. National Grid 18T 5x7 Tile
— U.S. National Grid 19T 5x7 Tile
— District Boundary
— Town Boundary

— 1,000 meter US National Grid North American Datum 1983
 Grid Zone Designation: 18T
— 1,000 meter US National Grid North American Datum 1983
 Grid Zone Designation: 19T

Vermont State Plane Coordinate System
 North American Datum of 1983
 SPCS Zone Identifier: 4400
 Geodetic Reference System 80
 500-meter grid, Easting - Northing
 Map generated: 02 November 2015

Contact information:
 Vermont Agency of Transportation
 - Mapping Section
 1 National Life Drive, Montpelier, VT 05633-5001
 Telephone: 802-828-2600

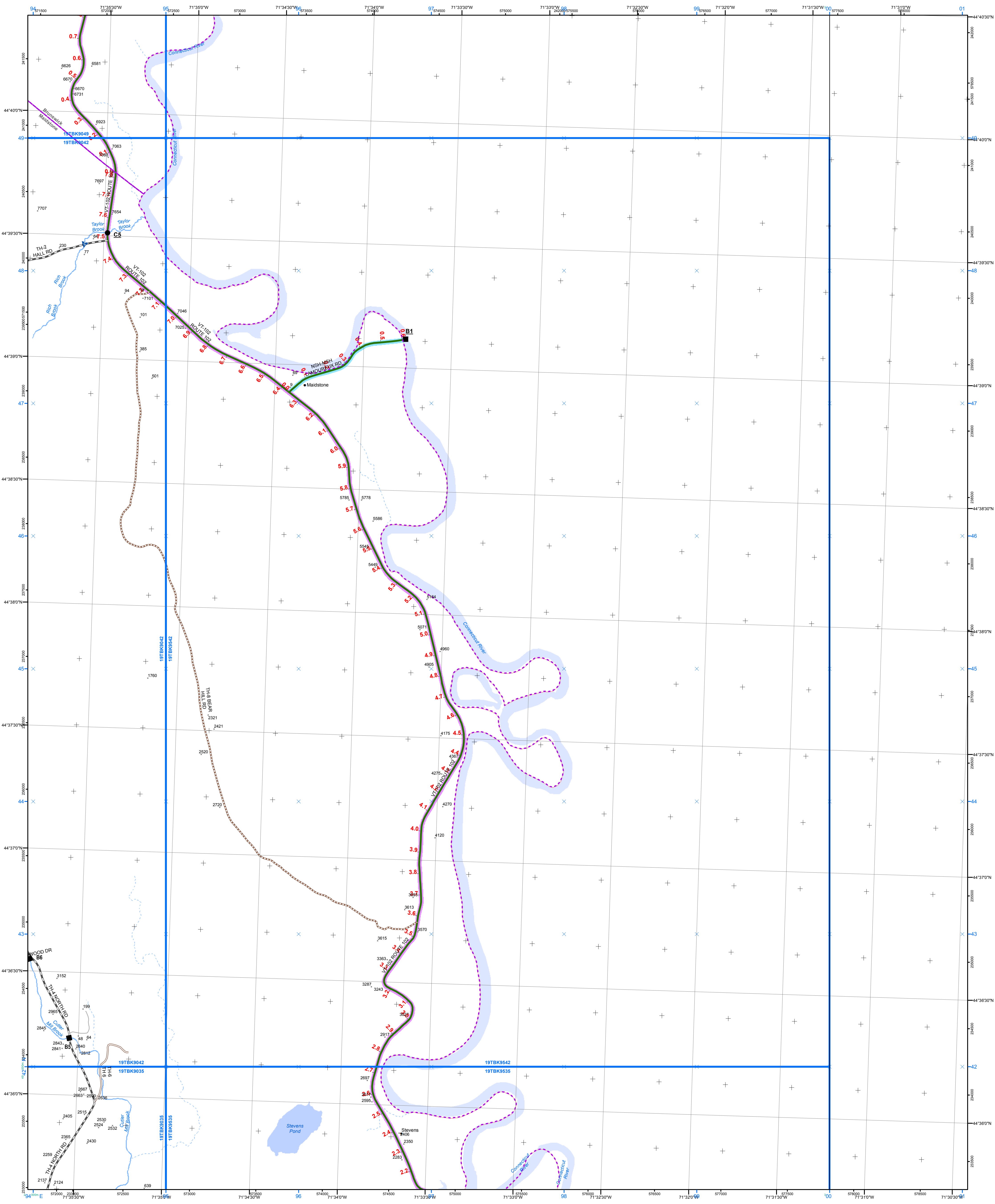
This map was funded in part through grants from the Federal Highway Administration, U.S. Department of Transportation. The representation of the authors expressed herein do not necessarily state or reflect those of the U.S. Department of Transportation.



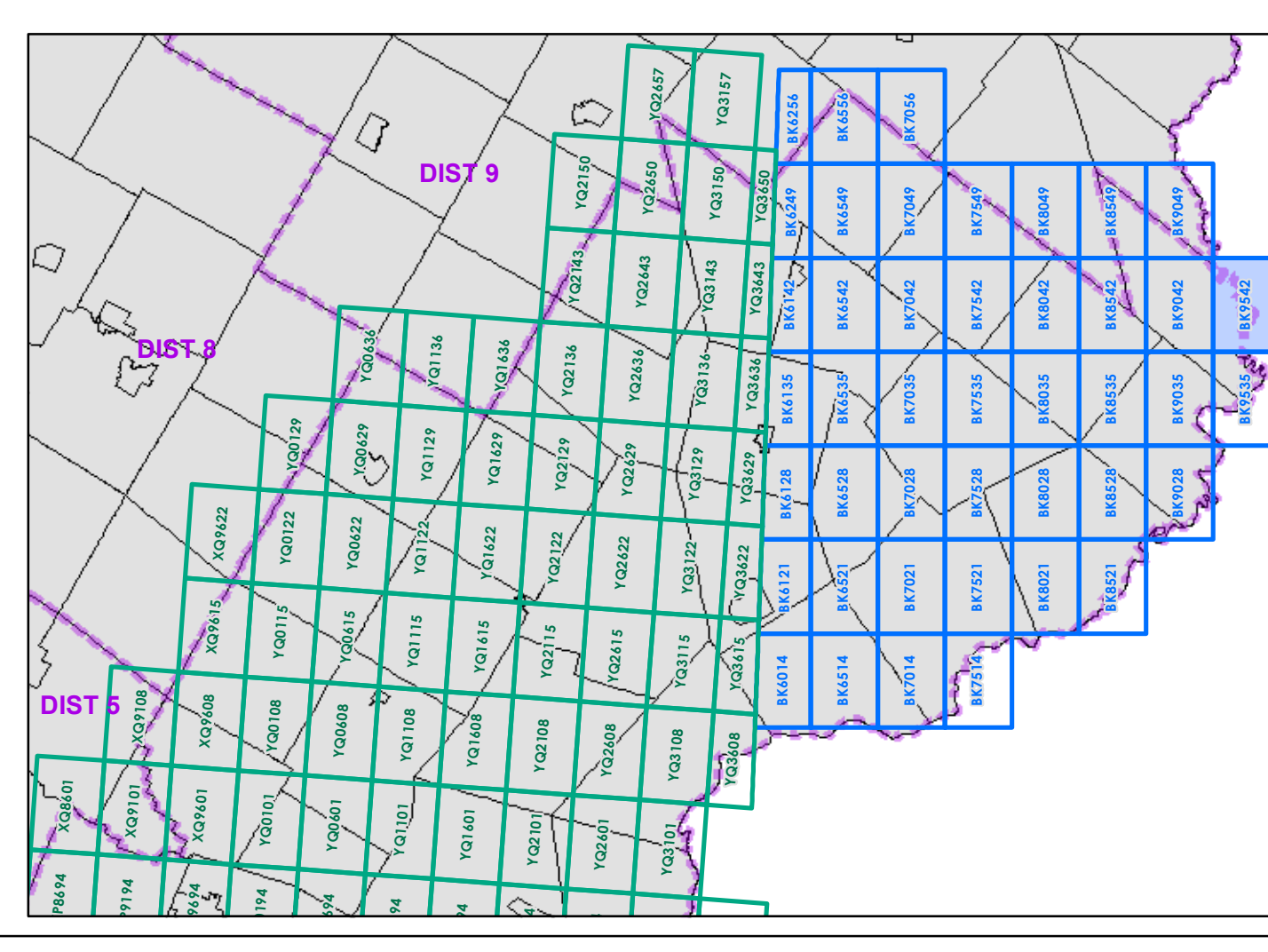
0 0.2 0.4 Miles
 Scale 1:12,672 (printed size: 24 x 36 inches)

FIELD ASSESSMENT MAP SERIES
 USNG Page #: **19TBK9535**
 Sheet ID: **BK9535**
 District: **7**

TOWNS INCLUDED ON SHEET
 Guildhall
 Maidstone



- | | | |
|---|--|---|
| <ul style="list-style-type: none"> — Interstate — Interstate Ramp — Divided U.S. Highway — U.S. Highway Ramp — U.S. Highway — State Highway - Paved - - - State Highway - Gravel - - - State Highway Ramp - Paved — Class 1 - Paved - - - Class 2 - Paved - - - Class 2 - Gravel - - - Class 2 - Graded Earth - - - Class 3 - Paved - - - Class 3 - Gravel - - - Class 3 - Graded Earth - - - Class 3 - Unimproved / Primitive - - - Class 4 - Paved - - - Class 4 - Gravel - - - Class 4 - Graded Earth - - - Class 4 - Unimproved / Primitive - - - Class 4 - Impassable or Untraveled - - - National or State Forest Highway - - - Legal Trail - - - Private - - - Discontinued - - - Proposed Highway | <ul style="list-style-type: none"> — 2 - Principal Arterial - Freeways and Expressways — 3 - Principal Arterial - Other — 4 - Minor Arterial — 5 - Major Collector — 6 - Minor Collector | <ul style="list-style-type: none"> — U.S. National Grid 18T 5x7 Tile — U.S. National Grid 19T 5x7 Tile — District Boundary - - - Town Boundary |
|---|--|---|
- 2.2** Distance along linear referenced Highway (route log measure)
- B20 / C20** State Bridge or Culvert Identifier
B20 / C20 Town Bridge or Culvert Identifier



0 0.2 0.4 Miles
 Scale 1:12,672 (printed size: 24 x 36 inches)

FIELD ASSESSMENT MAP SERIES
 USNG Page #: **19TBK9542**
 Sheet ID: **BK9542**
 District: **7**

TOWNS INCLUDED ON SHEET
 Brunswick
 Maidstone

Vermont State Plane Coordinate System
 North American Datum of 1983
 SPCS Zone Identifier: 4400
 Geodetic Reference System 80
 500-meter grid, Easting - Northing
 Map generated: 02 November 2015

Contact information:
 Vermont Agency of Transportation
 - Mapping Section
 1 National Life Drive, Montpelier, VT 05633-5001
 Telephone: 802-828-2600

This map was funded in part through grants from the Federal Highway Administration, U.S. Department of Transportation. The representation of the authors expressed herein do not necessarily state or reflect those of the U.S. Department of Transportation.