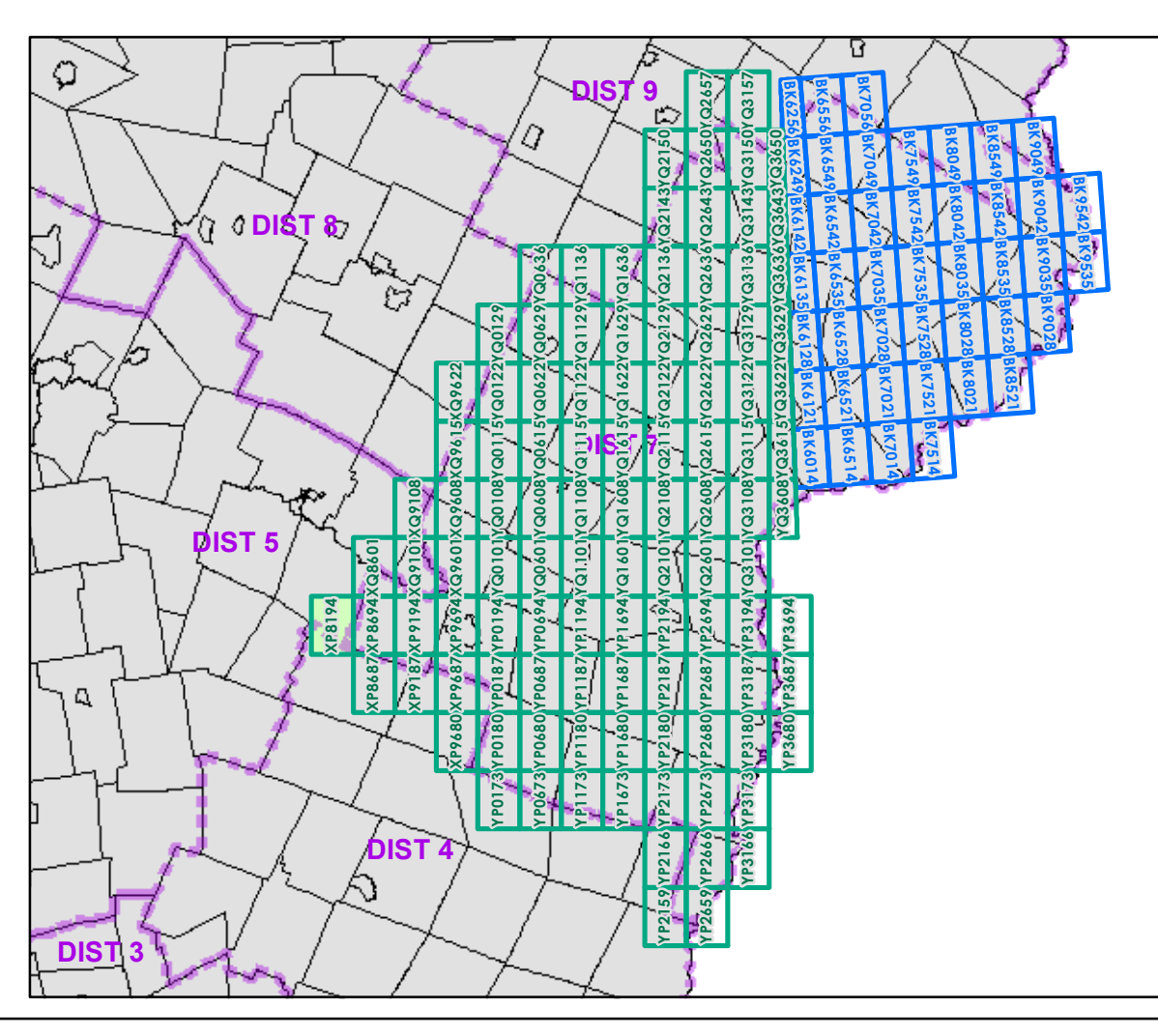


- | | | |
|--|---|---|
| <ul style="list-style-type: none"> Interstate Interstate Ramp Divided U.S. Highway U.S. Highway Ramp U.S. Highway State Highway - Paved State Highway - Gravel State Highway Ramp - Paved Class 1 - Paved Class 2 - Gravel Class 2 - Graded Earth Class 3 - Paved Class 3 - Gravel Class 3 - Graded Earth Class 3 - Unimproved / Primitive Class 4 - Paved Class 4 - Gravel Class 4 - Graded Earth Class 4 - Unimproved / Primitive Class 4 - Impassable or Untraveled National or State Forest Highway Legal Trail Private Discontinued Proposed Highway | <p>Functional Class</p> <ul style="list-style-type: none"> 2 - Principal Arterial - Freeways and Expressways 3 - Principal Arterial - Other 4 - Minor Arterial 5 - Major Collector 6 - Minor Collector <p>Bridge/Culvert</p> <ul style="list-style-type: none"> ■ Bridge or Culvert Greater than 20' ● Bridge or Culvert 6' - 20' ▲ VOB/CIT Bridge ▼ VOB/CIT Culvert <p>Railroad</p> <ul style="list-style-type: none"> — Railroad — Inactive Railroad - Rail Trail D VTrans District Office ■ Building ■ Cemetery ■ Airport ■ Named Lake-Pond ■ Unnamed Lake-Pond ■ Named River-Stream ■ Unnamed River-Stream ■ Public Land | <ul style="list-style-type: none"> U.S. National Grid 18T U.S. National Grid 19T District Boundary Town Boundary <p>1,000 meter US National Grid
North American Datum 1983
Grid Zone Designation: 18T</p> <p>1,000 meter US National Grid
North American Datum 1983
Grid Zone Designation: 19T</p> <p>Vermont State Plane Coordinate System
North American Datum of 1983
SPCS Zone Identifier: 4400
Geodetic Reference System 80
500-meter grid, Easting - Northing</p> <p>Map generated: 02 November 2015</p> <p>Contact information:
Vermont Agency of Transportation
- Mapping Section
1 National Life Drive, Montpelier, VT 05633-5001
Telephone: 802-828-2600</p> <p>This map was funded in part through grants from the Federal Highway Administration, U.S. Department of Transportation. The representation of the authors expressed herein do not necessarily state or reflect those of the U.S. Department of Transportation.</p> |
|--|---|---|



0 0.2 0.4 Miles

Scale 1:12,672 (printed size: 24 x 36 inches)

FIELD ASSESSMENT MAP SERIES

USNG Page #: **18TXP8194**

Sheet ID: **XP8194**

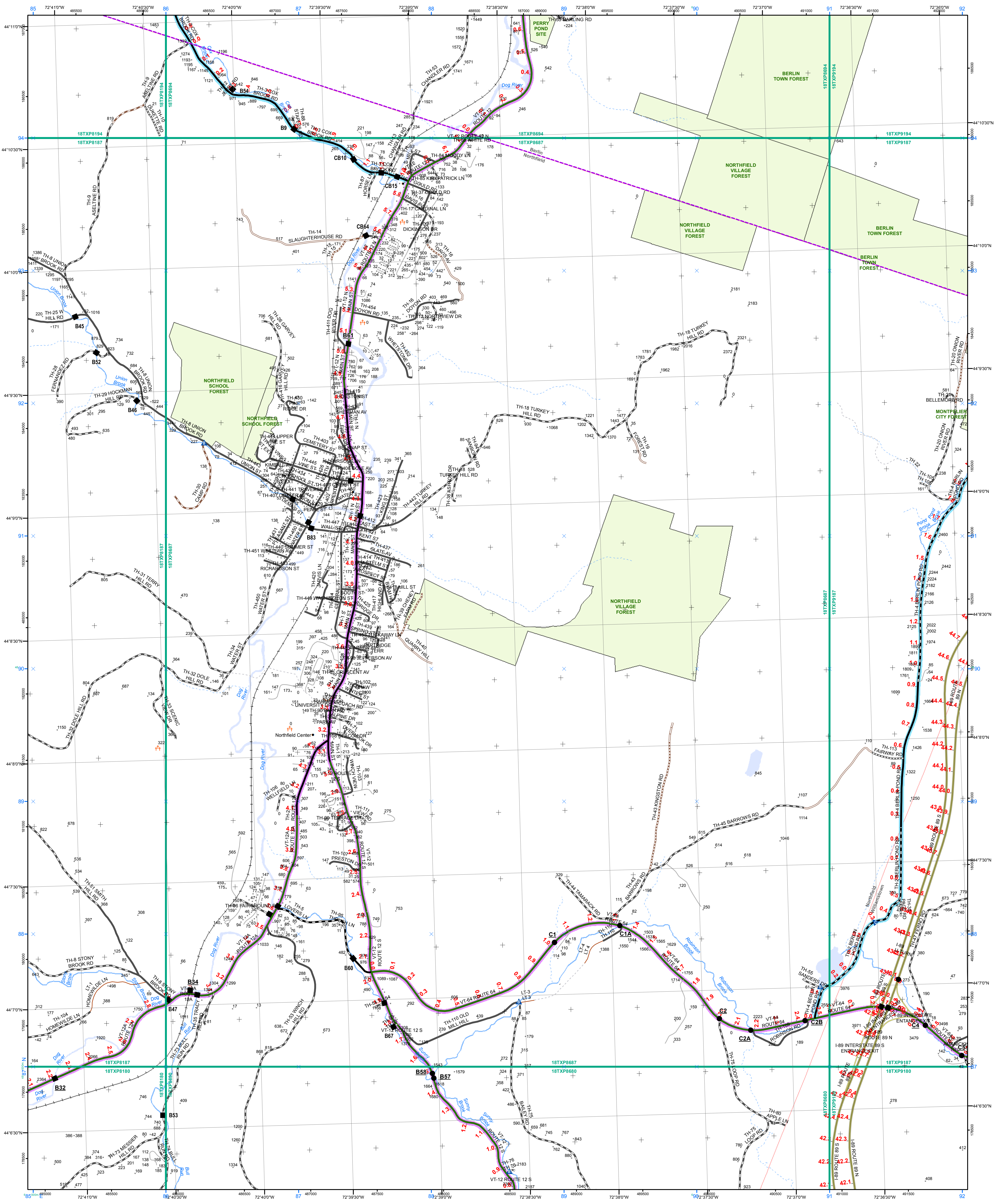
District: **7**

TOWNS INCLUDED ON SHEET

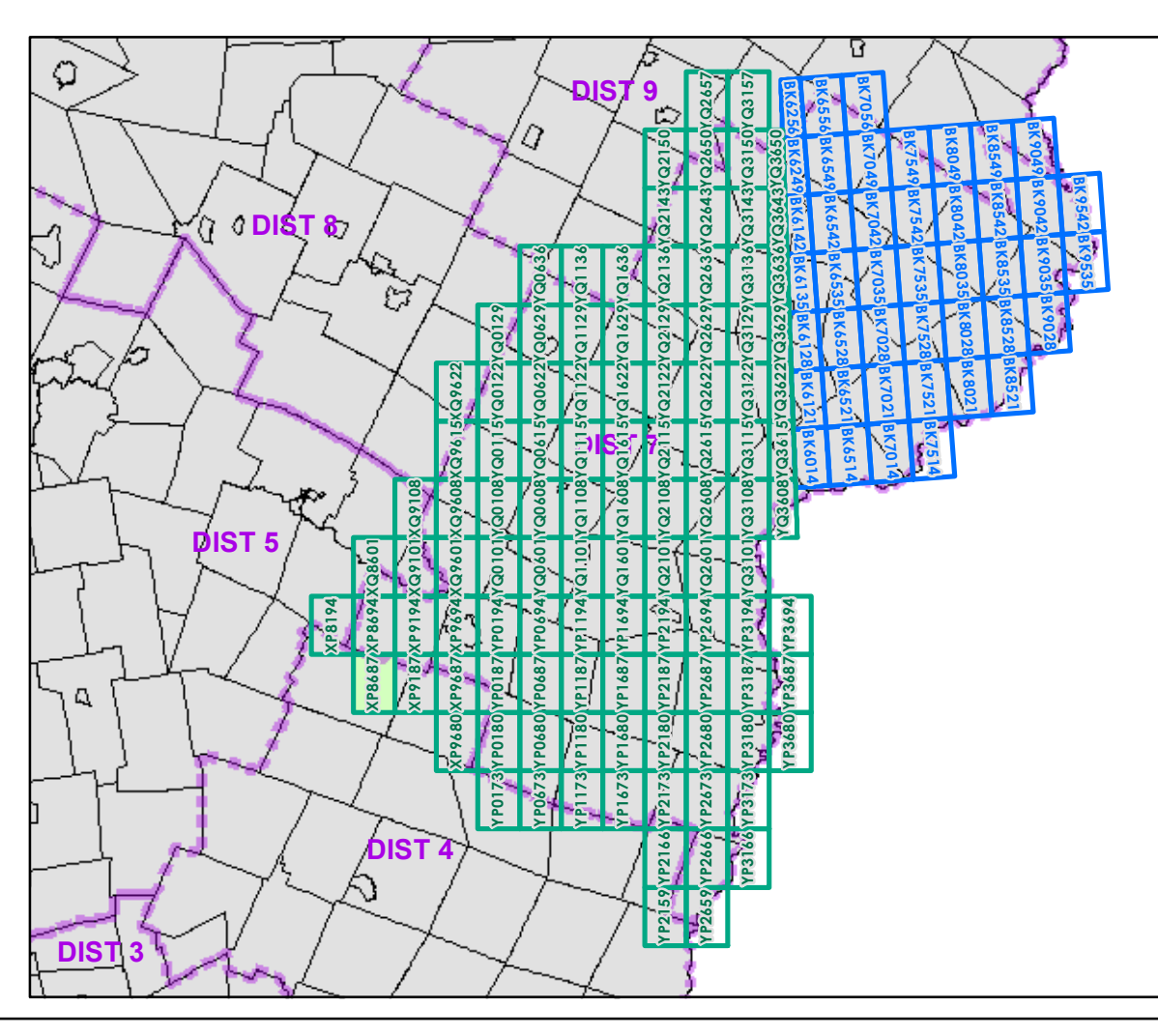
Berlin
Moretown
Northfield
Waitsfield

2.2 Distance along linear referenced Highway (route log measure)

B20 / C20 State Bridge or Culvert Identifier
B20 / C20 Town Bridge or Culvert Identifier



- | | | |
|---|---|---|
| <ul style="list-style-type: none"> Interstate Interstate Ramp Divided U.S. Highway U.S. Highway Ramp U.S. Highway State Highway - Paved State Highway - Gravel State Highway Ramp - Paved Class 1 - Paved Class 2 - Paved Class 2 - Gravel Class 2 - Graded Earth Class 3 - Paved Class 3 - Gravel Class 3 - Graded Earth Class 3 - Unimproved / Primitive Class 4 - Paved Class 4 - Gravel Class 4 - Graded Earth Class 4 - Unimproved / Primitive Class 4 - Impassable or Untraveled National or State Forest Highway Legal Trail Private Discontinued Proposed Highway | <p>Functional Class</p> <ul style="list-style-type: none"> 2 - Principal Arterial - Freeways and Expressways 3 - Principal Arterial - Other 4 - Minor Arterial 5 - Major Collector 6 - Minor Collector <p>Bridge/Culvert</p> <ul style="list-style-type: none"> Bridge or Culvert Greater than 20' Bridge or Culvert 6' - 20' VOCBIC Bridge VOCBIC Culvert <p>Railroad</p> <ul style="list-style-type: none"> Railroad Inactive Railroad - Rail Trail VTrans District Office Building Cemetery Airport Named Lake-Pond Unnamed Lake-Pond Named River-Stream Unnamed River-Stream Public Land | <ul style="list-style-type: none"> U.S. National Grid 18T U.S. National Grid 19T District Boundary Town Boundary <p>1,000 meter US National Grid North American Datum 1983
Grid Zone Designation: 18T</p> <p>1,000 meter US National Grid North American Datum 1983
Grid Zone Designation: 19T</p> <p>Vermont State Plane Coordinate System
North American Datum of 1983
SPCS Zone Identifier: 4400
Geodetic Reference System 80
500-meter grid, Easting - Northing</p> <p>Map generated: 02 November 2015</p> <p>Contact information:
Vermont Agency of Transportation
- Mapping Section
1 National Life Drive, Montpelier, VT 05633-5001
Telephone: 802-828-2600</p> <p>This map was funded in part through grants from the Federal Highway Administration, U.S. Department of Transportation. The representation of the authors expressed herein do not necessarily state or reflect those of the U.S. Department of Transportation.</p> |
|---|---|---|



0 0.2 0.4 Miles

Scale 1:12,672 (printed size: 24 x 36 inches)

FIELD ASSESSMENT MAP SERIES

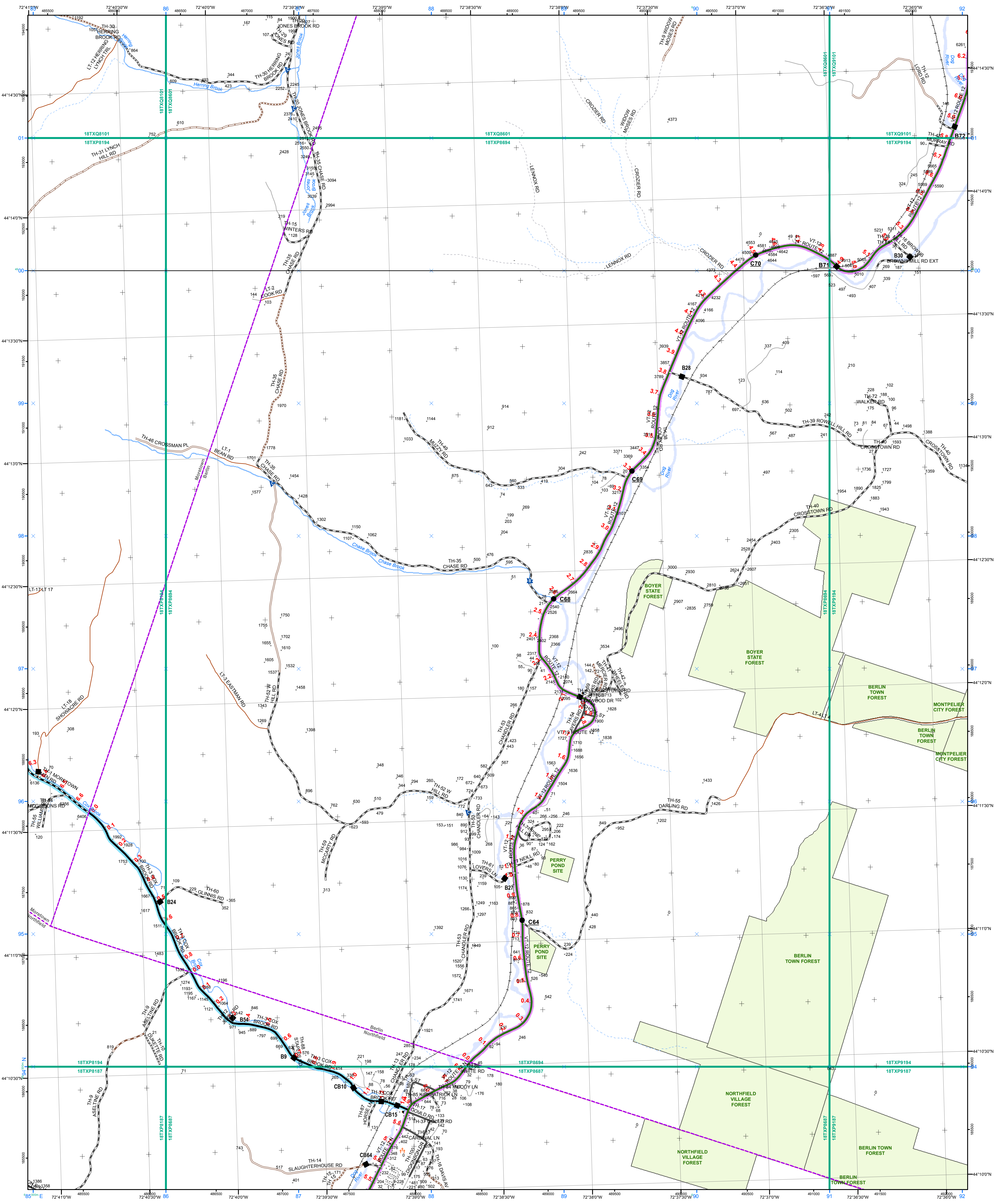
USNG Page #: **18TXP8687**

Sheet ID: **XP8687**

District: **7**

TOWNS INCLUDED ON SHEET

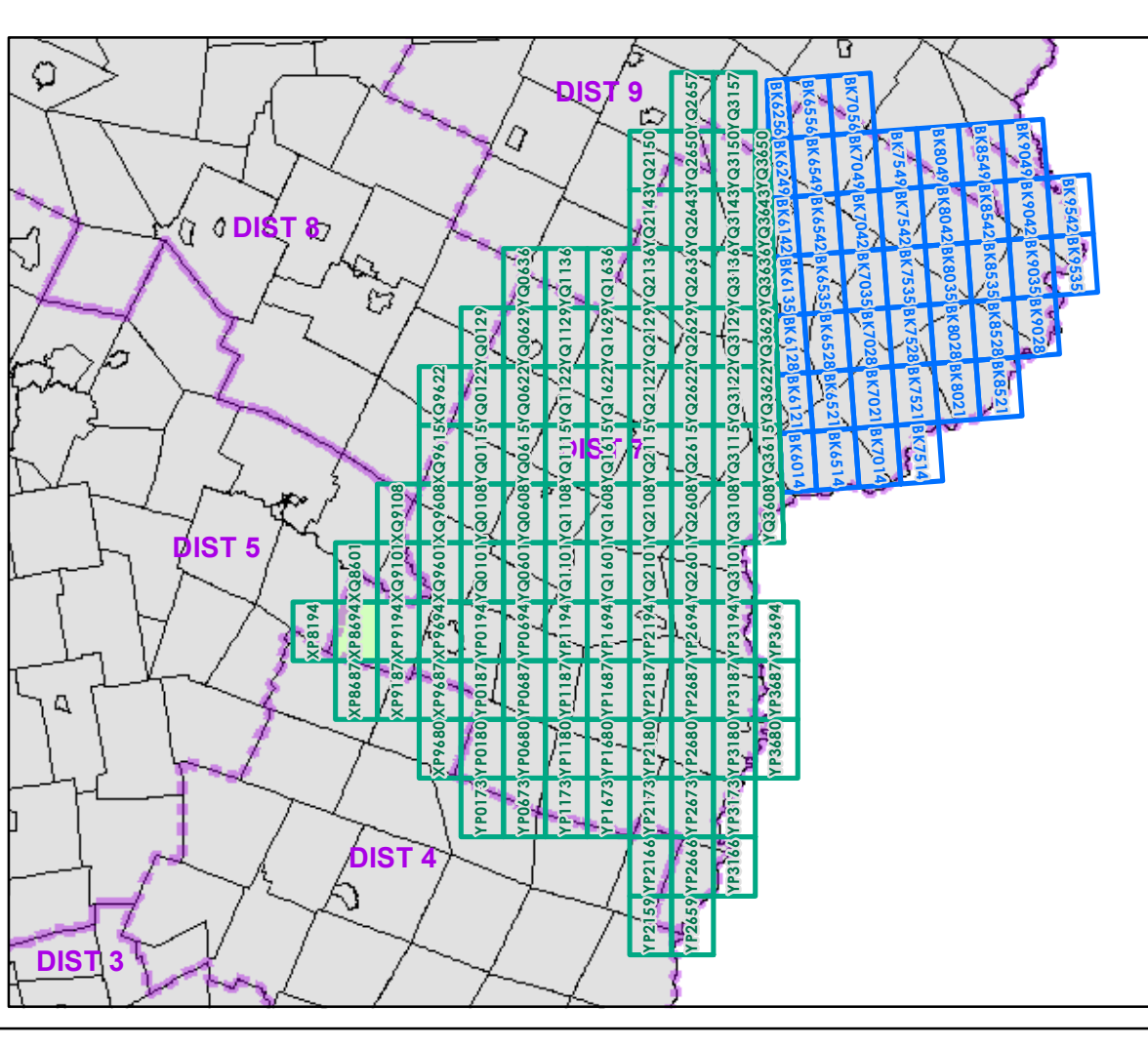
Berlin
Northfield
Williamstown



- | | | |
|--|---|---|
| <ul style="list-style-type: none"> Interstate Interstate Ramp Divided U.S. Highway U.S. Highway Ramp U.S. Highway State Highway - Paved State Highway - Gravel State Highway Ramp - Paved Class 1 - Paved Class 2 - Paved Class 2 - Gravel Class 2 - Graded Earth Class 3 - Paved Class 3 - Gravel Class 3 - Graded Earth Class 4 - Paved / Primitive Class 4 - Paved Class 4 - Gravel Class 4 - Graded Earth Class 4 - Unimproved / Primitive Class 4 - Impassable or Untraveled National or State Forest Highway Legal Trail Private Discontinued Proposed Highway | <p>Functional Class</p> <ul style="list-style-type: none"> 2 - Principal Arterial - Freeways and Expressways 3 - Principal Arterial - Other 4 - Minor Arterial 5 - Major Collector 6 - Minor Collector <p>Bridge/Culvert</p> <ul style="list-style-type: none"> Bridge or Culvert Greater than 20' Bridge or Culvert 6' - 20' VOCBIT Bridge VOCBIT Culvert <p>Railroad</p> <ul style="list-style-type: none"> Railroad Inactive Railroad - Rail Trail VTrans District Office Building Cemetery Airport Named Lake-Pond Unnamed Lake-Pond Named River-Stream Unnamed River-Stream Public Land | <ul style="list-style-type: none"> U.S. National Grid 18T U.S. National Grid 19T District Boundary Town Boundary <p>1,000 meter US National Grid
North American Datum 1983
Grid Zone Designation: 18T</p> <p>1,000 meter US National Grid
North American Datum 1983
Grid Zone Designation: 19T</p> <p>Vermont State Plane Coordinate System
North American Datum of 1983
SPCS Zone Identifier: 4400
Geodetic Reference System 80
500-meter grid, Easting - Northing</p> <p>Map generated: 02 November 2015</p> <p>Contact information:
Vermont Agency of Transportation
- Mapping Section
1 National Life Drive, Montpelier, VT 05633-5001
Telephone: 802-828-2600</p> <p>This map was funded in part through grants from the Federal Highway Administration, U.S. Department of Transportation. The representation of the authors expressed herein do not necessarily state or reflect those of the U.S. Department of Transportation.</p> |
|--|---|---|

2.2 Distance along linear referenced Highway (route log measure)

B20 / C20 State Bridge or Culvert Identifier
B20 / C20 Town Bridge or Culvert Identifier



0 0.2 0.4 Miles

Scale 1:12,672 (printed size: 24 x 36 inches)

FIELD ASSESSMENT MAP SERIES

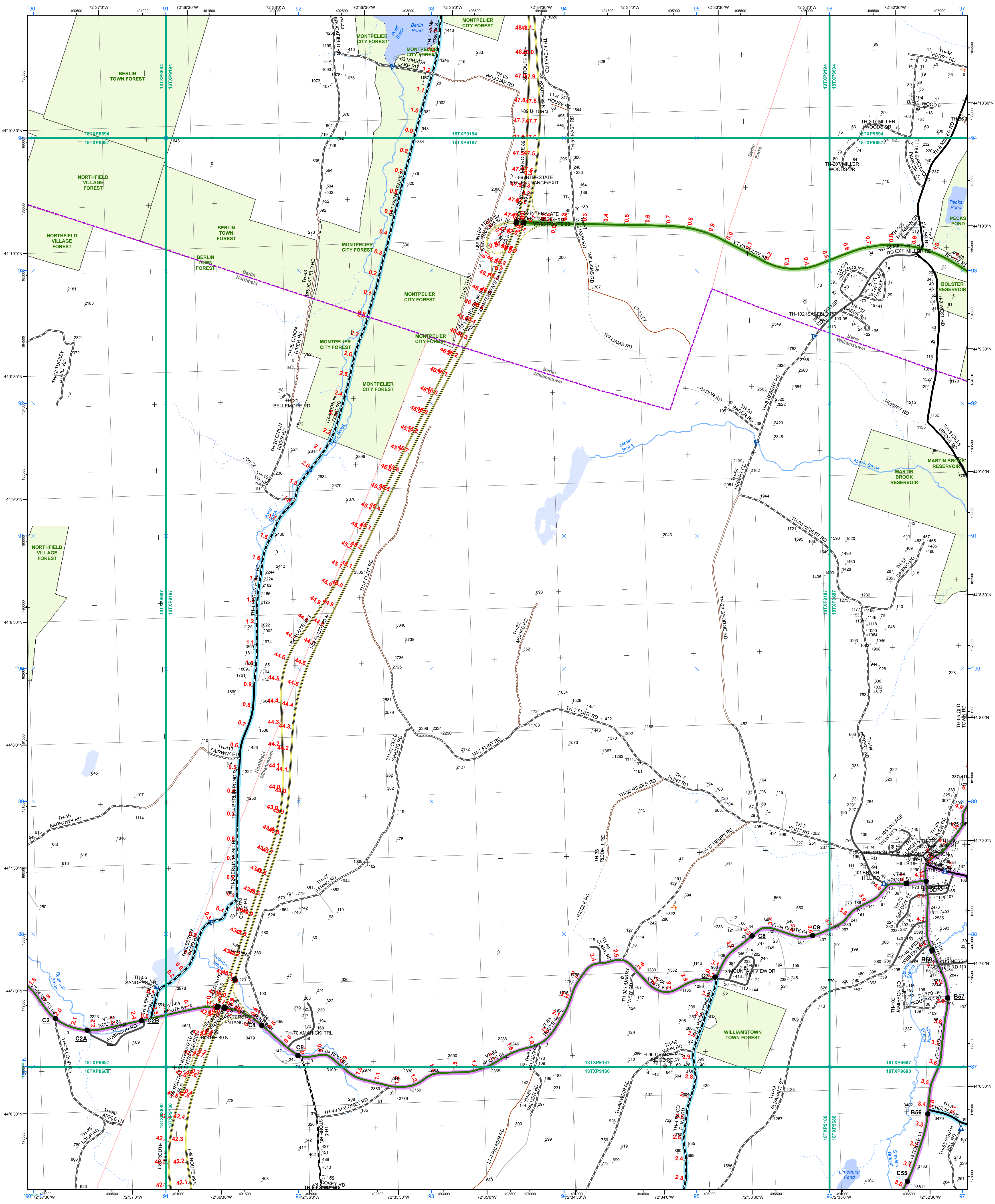
USNG Page #: **18TXP8694**

Sheet ID: **XP8694**

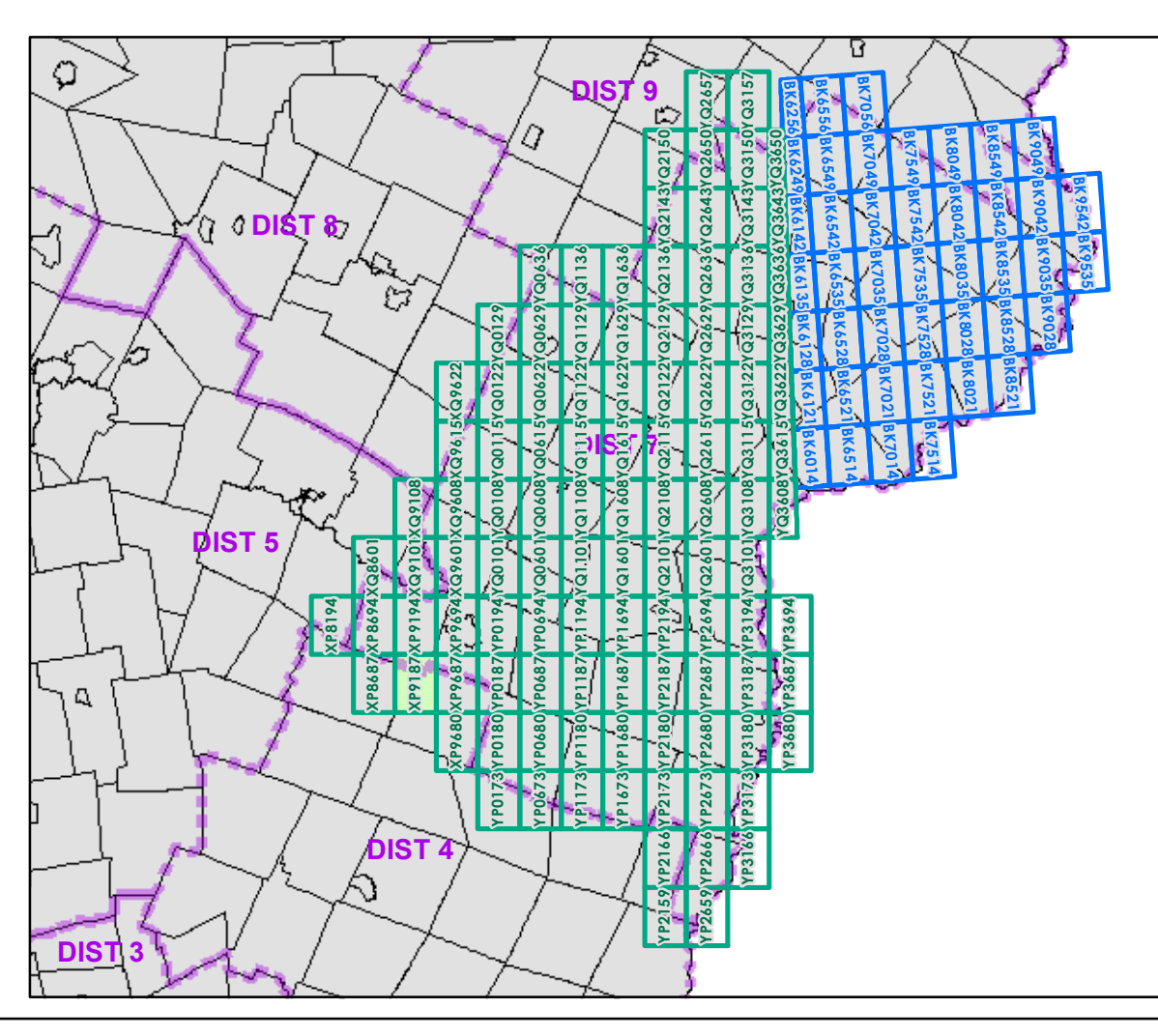
District: **7**

TOWNS INCLUDED ON SHEET

Berlin
Moretown
Northfield



- | | | |
|---|---|---|
| <ul style="list-style-type: none"> Interstate Interstate Ramp Divided U.S. Highway U.S. Highway Ramp U.S. Highway State Highway - Paved State Highway - Gravel State Highway Ramp - Paved Class 1 - Paved Class 2 - Paved Class 2 - Gravel Class 2 - Graded Earth Class 3 - Paved Class 3 - Gravel Class 3 - Graded Earth Class 3 - Unimproved / Primitive Class 4 - Paved Class 4 - Gravel Class 4 - Graded Earth Class 4 - Unimproved / Primitive Class 4 - Impassable or Untraveled National or State Forest Highway Legal Trail Private Discontinued Proposed Highway | <p>Functional Class</p> <ul style="list-style-type: none"> 2 - Principal Arterial - Freeways and Expressways 3 - Principal Arterial - Other 4 - Minor Arterial 5 - Major Collector 6 - Minor Collector <p>Bridge/Culvert</p> <ul style="list-style-type: none"> Bridge or Culvert Greater than 20' Bridge or Culvert 6' - 20' VOCBIC Bridge VOCBIC Culvert <p>Railroad</p> <ul style="list-style-type: none"> Railroad Inactive Railroad - Rail Trail VTrans District Office Building Cemetery Airport Named Lake-Pond Unnamed Lake-Pond Named River-Stream Unnamed River-Stream Public Land | <ul style="list-style-type: none"> U.S. National Grid 18T U.S. National Grid 19T District Boundary Town Boundary <p>1,000 meter US National Grid
North American Datum 1983
Grid Zone Designation: 18T</p> <p>1,000 meter US National Grid
North American Datum 1983
Grid Zone Designation: 19T</p> <p>Vermont State Plane Coordinate System
North American Datum of 1983
SPCS Zone Identifier: 4400
Geodetic Reference System 80
500-meter grid, Easting - Northing</p> <p>Map generated: 02 November 2015</p> <p>Contact information:
Vermont Agency of Transportation
- Mapping Section
1 National Life Drive, Montpelier, VT 05633-5001
Telephone: 802-828-2600</p> <p>This map was funded in part through grants from the Federal Highway Administration, U.S. Department of Transportation. The representation of the authors expressed herein do not necessarily state or reflect those of the U.S. Department of Transportation.</p> |
|---|---|---|



0 0.2 0.4 Miles

Scale 1:12,672 (printed size: 24 x 36 inches)

FIELD ASSESSMENT MAP SERIES

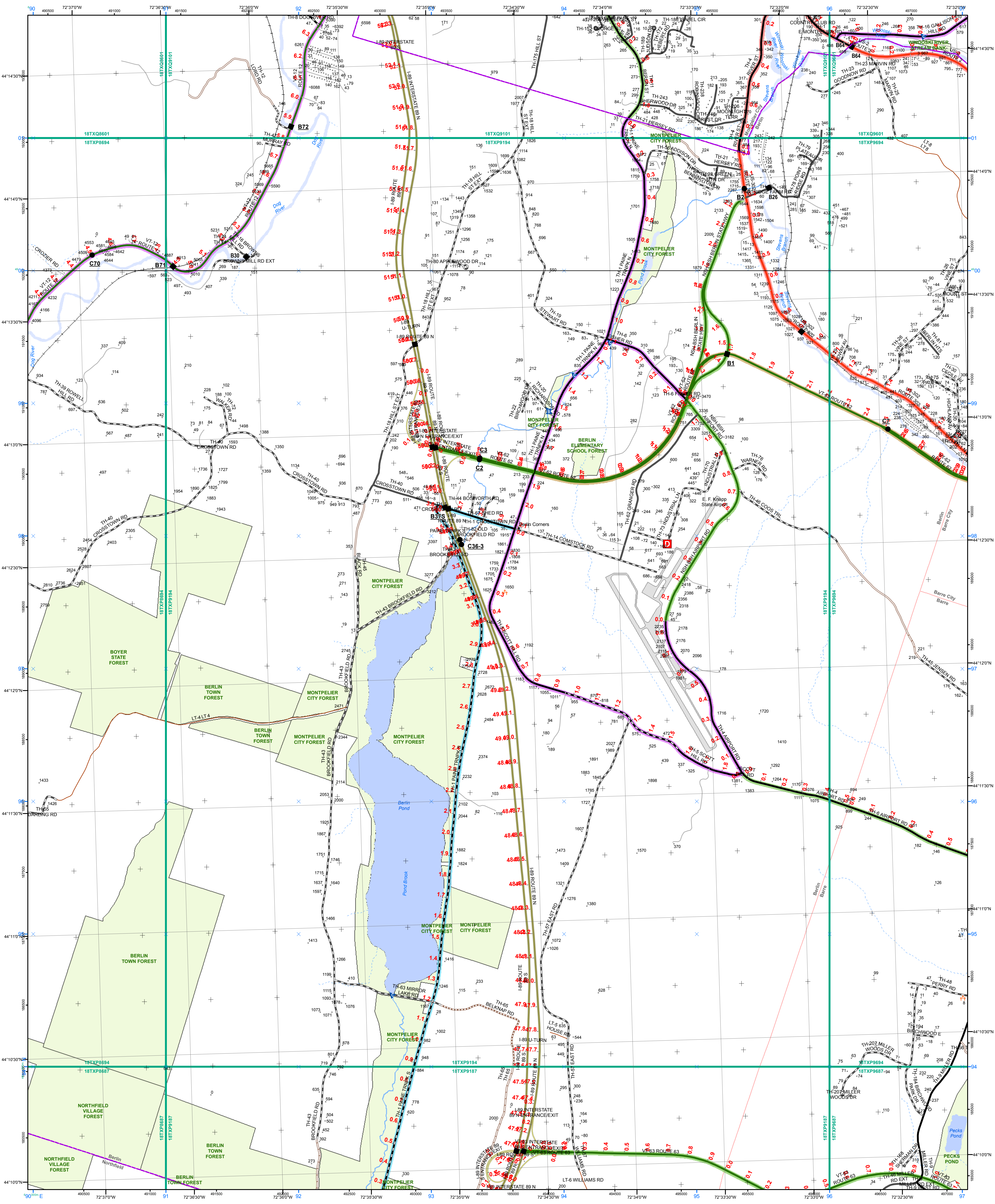
USNG Page #: **18TXP9187**

Sheet ID: **XP9187**

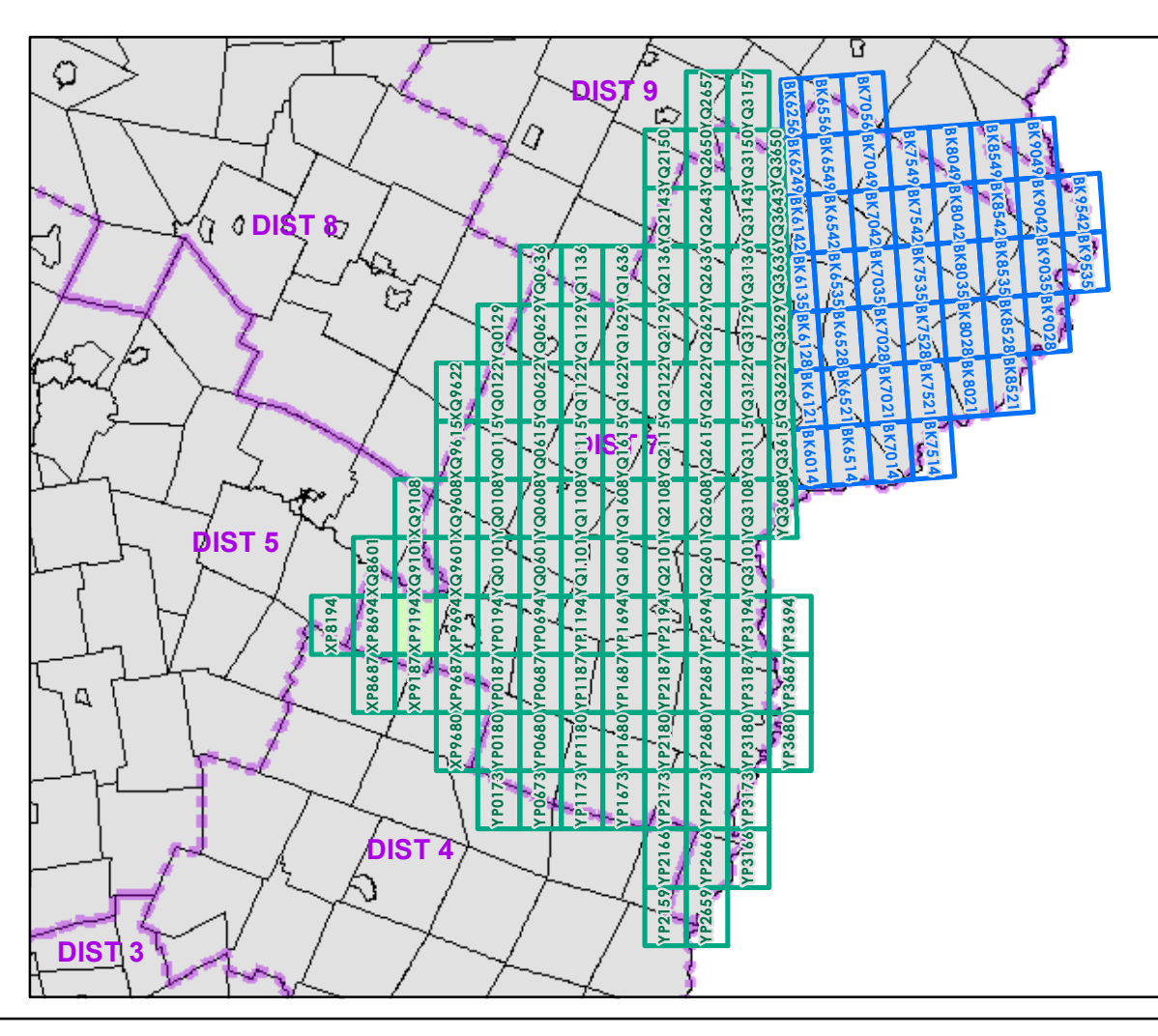
District: **7**

TOWNS INCLUDED ON SHEET

Barre
Berlin
Northfield
Williamstown



- | | | |
|--|--|---|
| <ul style="list-style-type: none"> Interstate Interstate Ramp Divided U.S. Highway U.S. Highway Ramp U.S. Highway State Highway - Paved State Highway - Gravel State Highway Ramp - Paved Class 1 - Paved Class 2 - Gravel Class 2 - Graded Earth Class 3 - Paved Class 3 - Gravel Class 3 - Graded Earth Class 3 - Unimproved / Primitive Class 4 - Paved Class 4 - Gravel Class 4 - Graded Earth Class 4 - Unimproved / Primitive Class 4 - Impassable or Untraveled National or State Forest Highway Legal Trail Private Discontinued Proposed Highway | <p>Functional Class</p> <ul style="list-style-type: none"> 2 - Principal Arterial - Freeways and Expressways 3 - Principal Arterial - Other 4 - Minor Arterial 5 - Major Collector 6 - Minor Collector <p>Bridge/Culvert</p> <ul style="list-style-type: none"> Bridge or Culvert Greater than 20' Bridge or Culvert 6' - 20' VOCBIT Bridge VOCBIT Culvert <p>Railroad</p> <ul style="list-style-type: none"> Railroad Inactive Railroad - Rail Trail <p>District Office</p> <ul style="list-style-type: none"> Building Cemetery Airport Named Lake-Pond Unnamed Lake-Pond Named River-Stream Unnamed River-Stream Public Land | <ul style="list-style-type: none"> U.S. National Grid 18T U.S. National Grid 19T District Boundary Town Boundary <p>1,000 meter US National Grid
North American Datum 1983
Grid Zone Designation: 18T</p> <p>1,000 meter US National Grid
North American Datum 1983
Grid Zone Designation: 19T</p> <p>Vermont State Plane Coordinate System
North American Datum of 1983
SPCS Zone Identifier: 4400
Geodetic Reference System 80
500-meter grid, Easting - Northing</p> <p>Map generated: 02 November 2015</p> <p>Contact information:
Vermont Agency of Transportation
- Mapping Section
1 National Life Drive, Montpelier, VT 05633-5001
Telephone: 802-828-2600</p> <p>This map was funded in part through grants from the Federal Highway Administration, U.S. Department of Transportation. The representation of the authors expressed herein do not necessarily state or reflect those of the U.S. Department of Transportation.</p> |
|--|--|---|



0 0.2 0.4 Miles

Scale 1:12,672 (printed size: 24 x 36 inches)

FIELD ASSESSMENT MAP SERIES

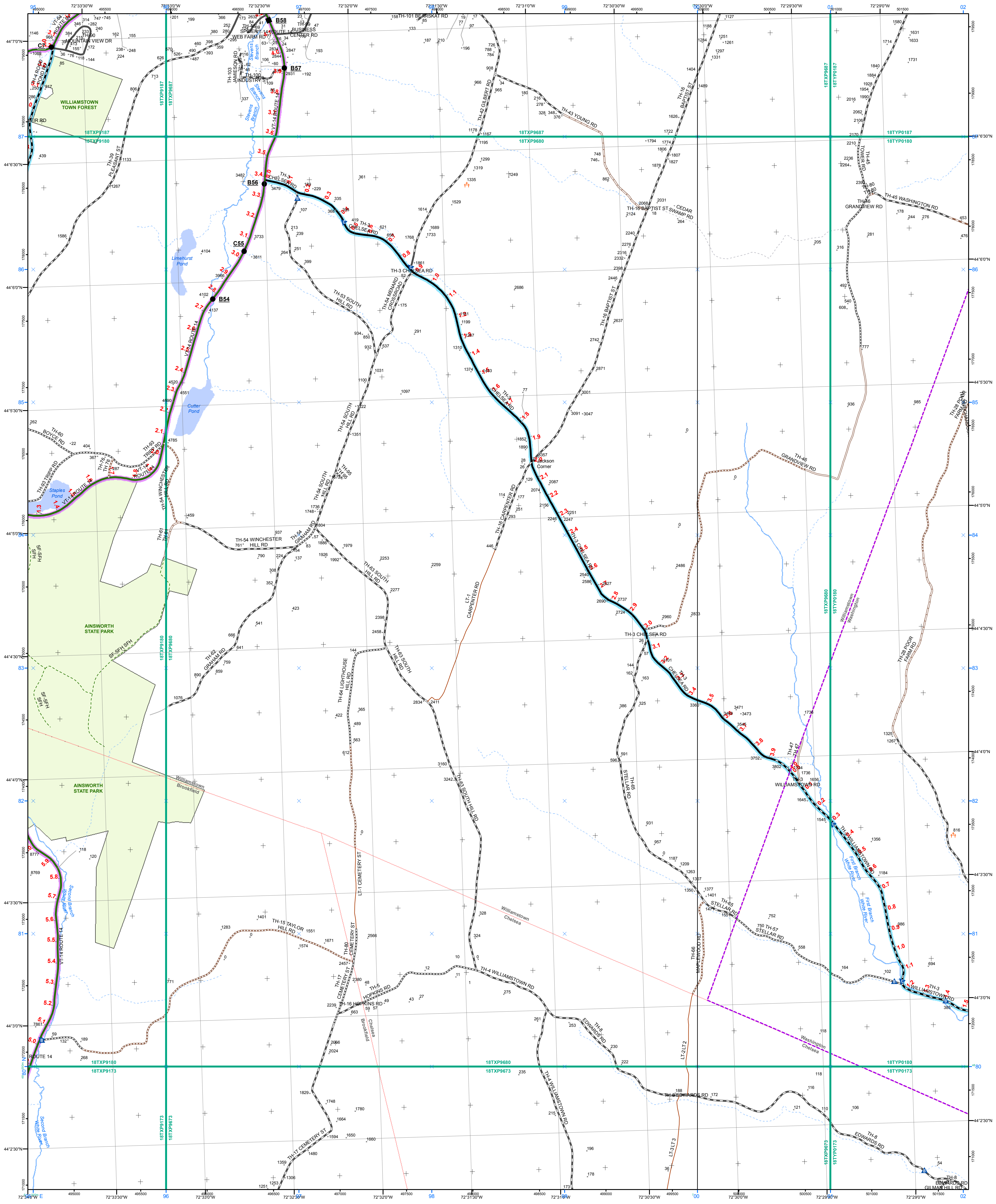
USNG Page #: **18TXP9194**

Sheet ID: **XP9194**

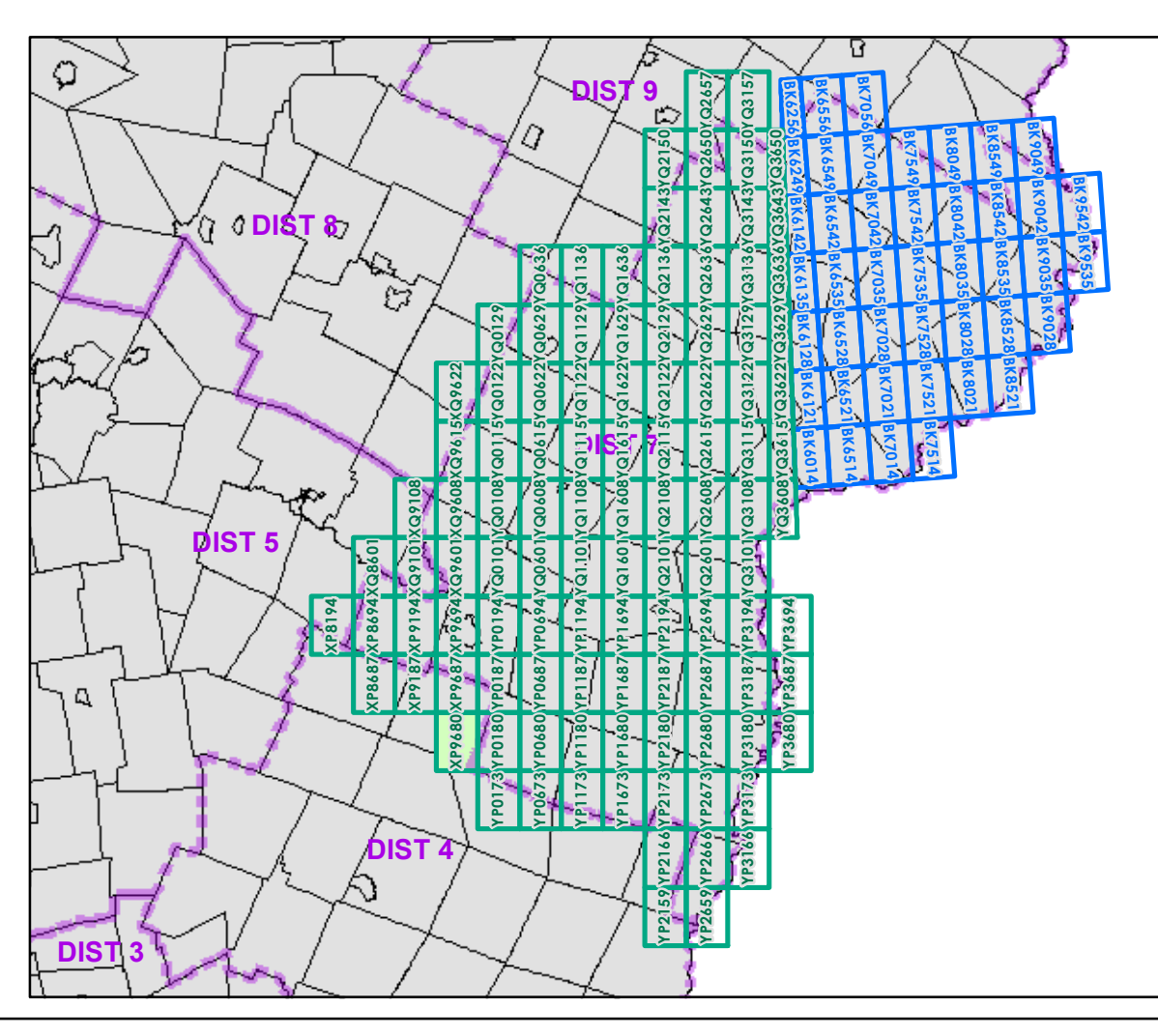
District: **7**

TOWNS INCLUDED ON SHEET

Barre
Barre City
Berlin
Montpelier City
Northfield



- | | | |
|--|---|---|
| <ul style="list-style-type: none"> Interstate Interstate Ramp Divided U.S. Highway U.S. Highway Ramp U.S. Highway State Highway - Paved State Highway - Gravel State Highway Ramp - Paved Class 1 - Paved Class 2 - Gravel Class 2 - Graded Earth Class 3 - Paved Class 3 - Gravel Class 3 - Graded Earth Class 4 - Unimproved / Primitive Class 4 - Paved Class 4 - Gravel Class 4 - Graded Earth Class 4 - Unimproved / Primitive Class 4 - Impassable or Untraveled National or State Forest Highway Legal Trail Private Discontinued Proposed Highway | <p>Functional Class</p> <ul style="list-style-type: none"> 2 - Principal Arterial - Freeways and Expressways 3 - Principal Arterial - Other 4 - Minor Arterial 5 - Major Collector 6 - Minor Collector <p>Bridge/Culvert</p> <ul style="list-style-type: none"> Bridge or Culvert Greater than 20' Bridge or Culvert 6' - 20' VOCBIT Bridge VOCBIT Culvert <p>Railroad</p> <ul style="list-style-type: none"> Railroad Inactive Railroad - Rail Trail VTrans District Office Building Cemetery Airport Named Lake-Pond Unnamed Lake-Pond Named River-Stream Unnamed River-Stream Public Land | <ul style="list-style-type: none"> U.S. National Grid 18T U.S. National Grid 19T District Boundary Town Boundary <p>1,000 meter US National Grid
North American Datum 1983
Grid Zone Designation: 18T</p> <p>1,000 meter US National Grid
North American Datum 1983
Grid Zone Designation: 19T</p> <p>Vermont State Plane Coordinate System
North American Datum of 1983
SPCS Zone Identifier: 4400
Geodetic Reference System 80
500-meter grid, Easting - Northing</p> <p>Map generated: 02 November 2015</p> <p>Contact information:
Vermont Agency of Transportation
- Mapping Section
1 National Life Drive, Montpelier, VT 05633-5001
Telephone: 802-828-2600</p> <p>This map was funded in part through grants from the Federal Highway Administration, U.S. Department of Transportation. The representation of the authors expressed herein do not necessarily state or reflect those of the U.S. Department of Transportation.</p> |
|--|---|---|



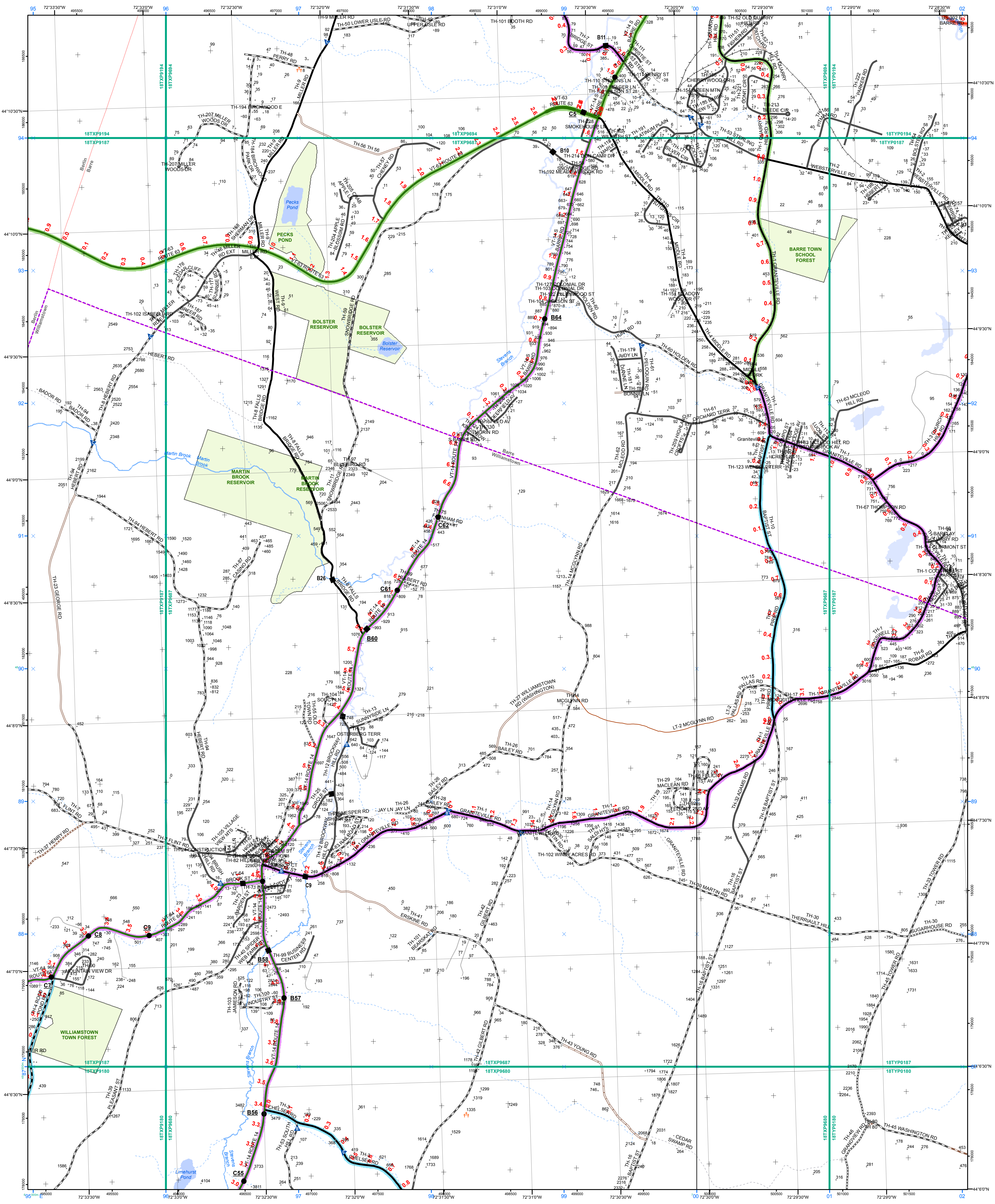
0 0.2 0.4 Miles
Scale 1:12,672 (printed size: 24 x 36 inches)

FIELD ASSESSMENT MAP SERIES
USNG Page #: **18TXP9680**
Sheet ID: **XP9680**
District: **7**

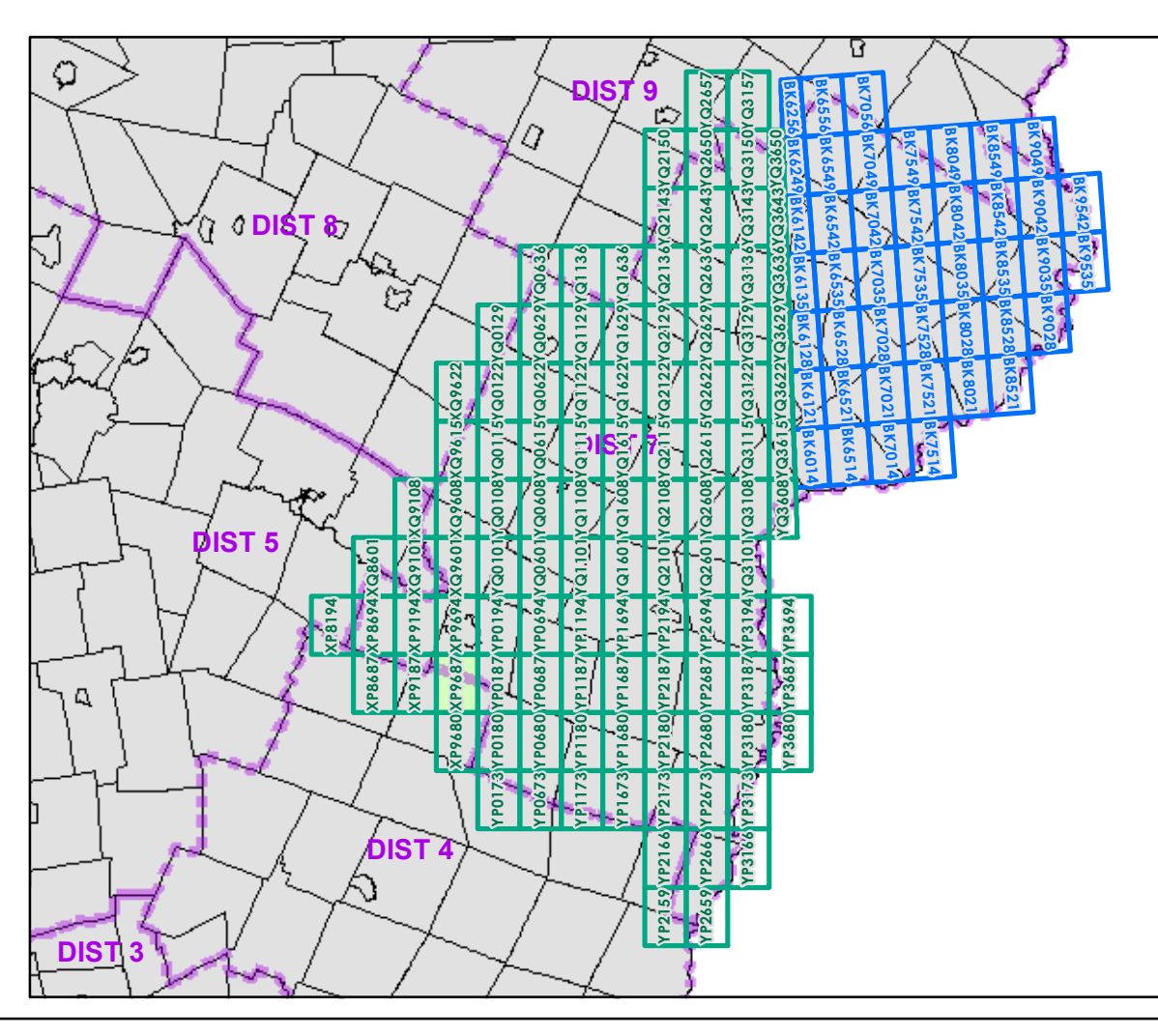
TOWNS INCLUDED ON SHEET
Brookfield
Chelsea
Washington
Williamstown

2.2 Distance along linear referenced Highway (route log measure)

B20 / C20 State Bridge or Culvert Identifier
B20 / C20 Town Bridge or Culvert Identifier



- | | | |
|---|---|--|
| <ul style="list-style-type: none"> Interstate Interstate Ramp Divided U.S. Highway U.S. Highway Ramp U.S. Highway State Highway - Paved State Highway - Gravel State Highway Ramp - Paved Class 1 - Paved Class 2 - Paved Class 2 - Gravel Class 2 - Graded Earth Class 3 - Paved Class 3 - Gravel Class 3 - Graded Earth Class 3 - Unimproved / Primitive Class 4 - Paved Class 4 - Gravel Class 4 - Graded Earth Class 4 - Unimproved / Primitive Class 4 - Impassable or Untraveled National or State Forest Highway Legal Trail Private Discontinued Proposed Highway | <p>Functional Class</p> <ul style="list-style-type: none"> 2 - Principal Arterial - Freeways and Expressways 3 - Principal Arterial - Other 4 - Minor Arterial 5 - Major Collector 6 - Minor Collector <p>Bridge/Culvert</p> <ul style="list-style-type: none"> Bridge or Culvert Greater than 20' Bridge or Culvert 6' - 20' VOBICIT Bridge VOBICIT Culvert <p>Railroad</p> <ul style="list-style-type: none"> Railroad Inactive Railroad - Rail Trail VTrans District Office Building Cemetery Airport Named Lake-Pond Unnamed Lake-Pond Named River-Stream Unnamed River-Stream Public Land | <p>Functional Class</p> <ul style="list-style-type: none"> U.S. National Grid 18T U.S. National Grid 19T District Boundary Town Boundary <p>Grid</p> <ul style="list-style-type: none"> 1,000 meter US National Grid North American Datum 1983 Grid Zone Designation: 18T 1,000 meter US National Grid North American Datum 1983 Grid Zone Designation: 19T <p>Coordinate System</p> <ul style="list-style-type: none"> Vermont State Plane Coordinate System North American Datum of 1983 SPCS Zone Identifier: 4400 Geodetic Reference System 80 500-meter grid, Easting - Northing <p>Map generated: 02 November 2015</p> <p>Contact information:
 Vermont Agency of Transportation
 - Mapping Section
 1 National Life Drive, Montpelier, VT 05633-5001
 Telephone: 802-828-2600</p> <p>This map was funded in part through grants from the Federal Highway Administration, U.S. Department of Transportation. The representation of the authors expressed herein do not necessarily state or reflect those of the U.S. Department of Transportation.</p> |
|---|---|--|



0 0.2 0.4 Miles

Scale 1:12,672 (printed size: 24 x 36 inches)

FIELD ASSESSMENT MAP SERIES

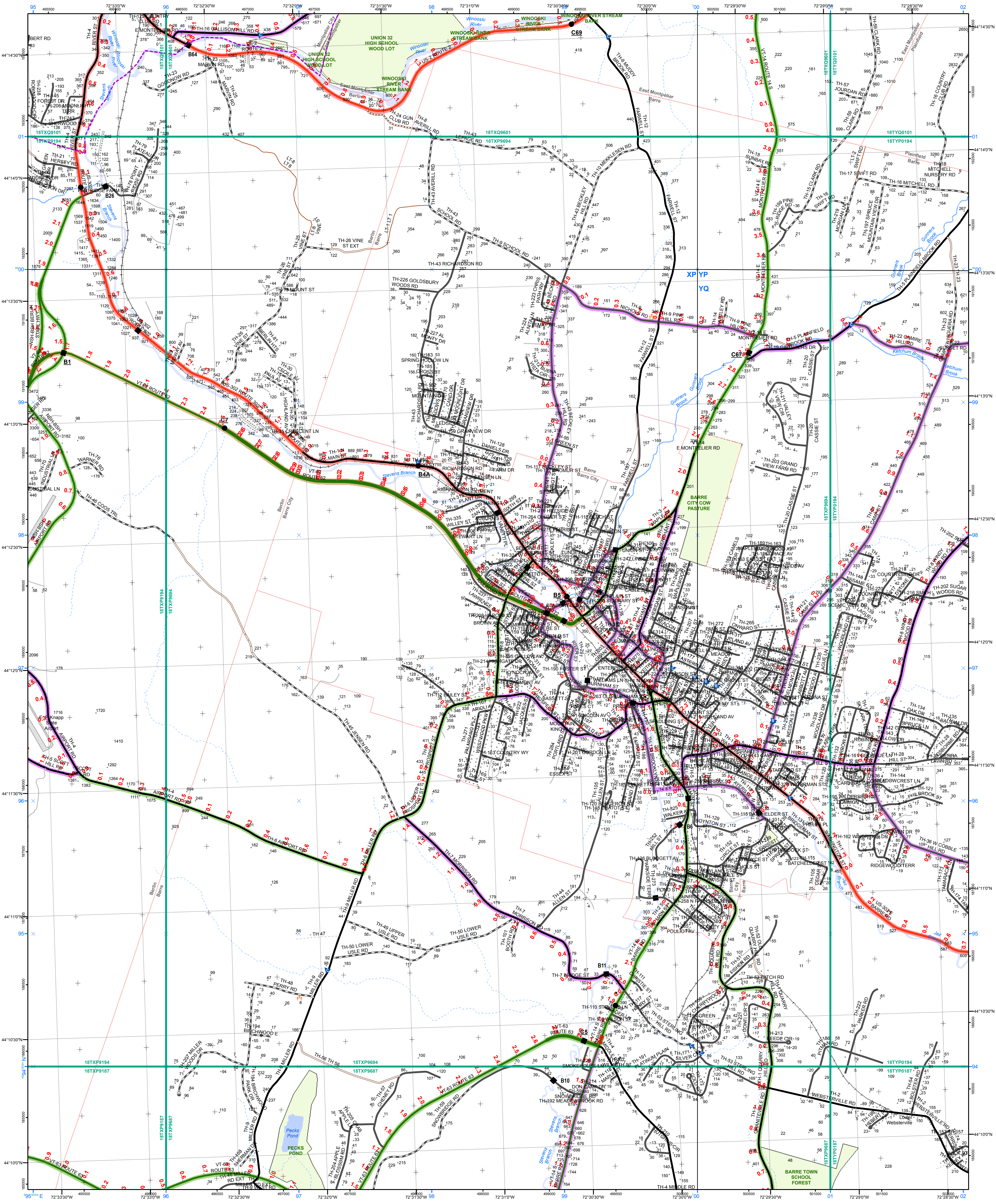
USNG Page #: **18XP9687**

Sheet ID: **XP9687**

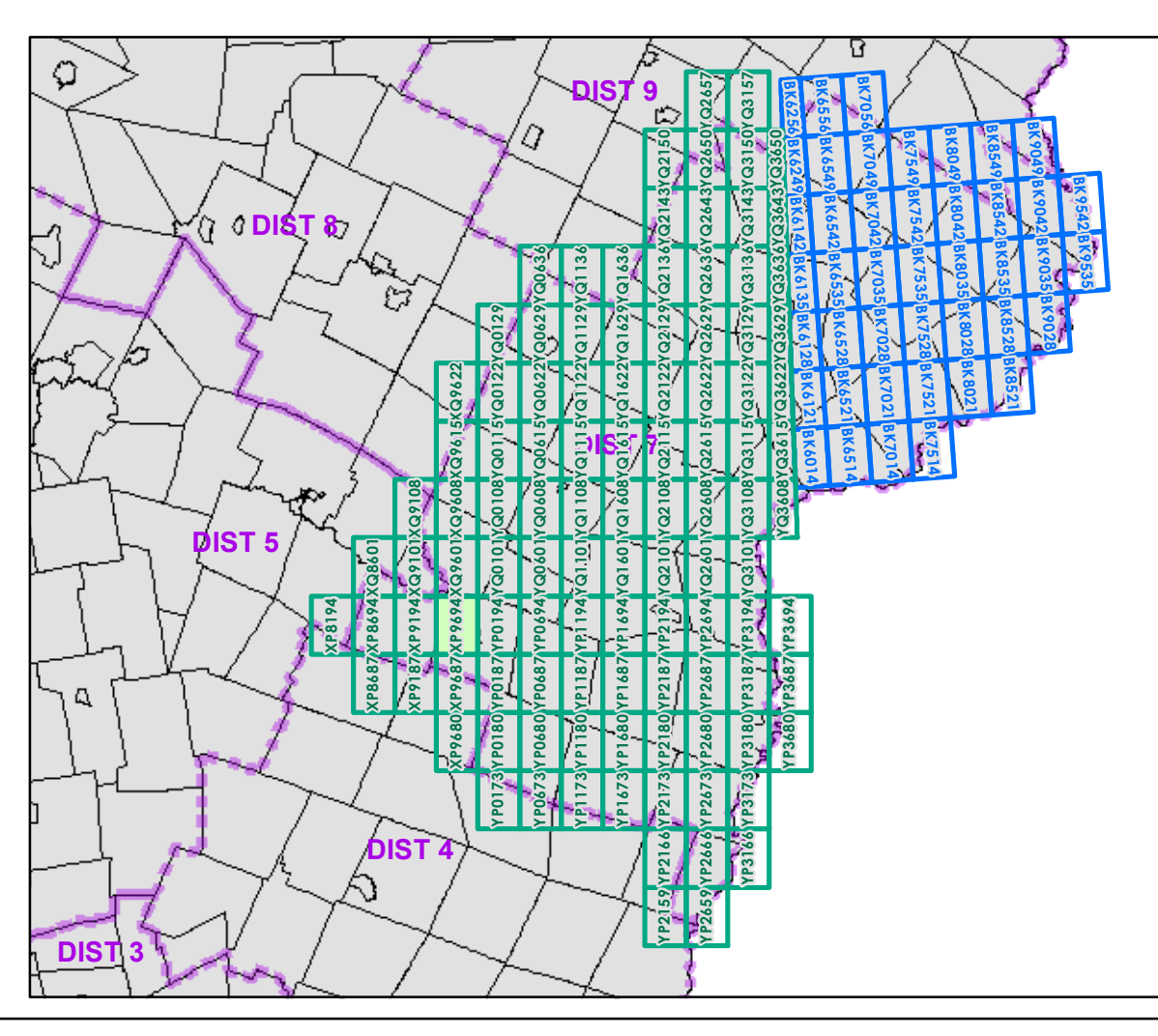
District: **7**

TOWNS INCLUDED ON SHEET

Barre
 Berlin
 Williamstown



- | | | |
|---|---|---|
| <ul style="list-style-type: none"> Interstate Interstate Ramp Divided U.S. Highway U.S. Highway Ramp U.S. Highway State Highway - Paved State Highway - Gravel State Highway Ramp - Paved Class 1 - Paved Class 2 - Paved Class 2 - Gravel Class 2 - Graded Earth Class 3 - Paved Class 3 - Gravel Class 3 - Graded Earth Class 3 - Unimproved / Primitive Class 4 - Paved Class 4 - Gravel Class 4 - Graded Earth Class 4 - Unimproved / Primitive Class 4 - Impassable or Untraveled National or State Forest Highway Legal Trail Private Discontinued Proposed Highway | <p>Functional Class</p> <ul style="list-style-type: none"> 2 - Principal Arterial - Freeways and Expressways 3 - Principal Arterial - Other 4 - Minor Arterial 5 - Major Collector 6 - Minor Collector <p>Bridge/Culvert</p> <ul style="list-style-type: none"> Bridge or Culvert Greater than 20' Bridge or Culvert 6' - 20' VOCBIT Bridge VOCBIT Culvert <p>Railroad</p> <ul style="list-style-type: none"> Railroad Inactive Railroad - Rail Trail VTrans District Office Building Cemetery Airport Named Lake-Pond Unnamed Lake-Pond Named River-Stream Unnamed River-Stream Public Land | <ul style="list-style-type: none"> U.S. National Grid 18T U.S. National Grid 19T District Boundary Town Boundary <p>1,000 meter US National Grid
North American Datum 1983
Grid Zone Designation: 18T</p> <p>1,000 meter US National Grid
North American Datum 1983
Grid Zone Designation: 19T</p> <p>Vermont State Plane Coordinate System
North American Datum of 1983
SPCS Zone Identifier: 4400
Geodetic Reference System 80
500-meter grid, Easting - Northing</p> <p>Map generated: 02 November 2015</p> <p>Contact information:
Vermont Agency of Transportation
- Mapping Section
1 National Life Drive, Montpelier, VT 05633-5001
Telephone: 802-828-2600</p> <p>This map was funded in part through grants from the Federal Highway Administration, U.S. Department of Transportation. The representation of the authors expressed herein do not necessarily state or reflect those of the U.S. Department of Transportation.</p> |
|---|---|---|



0 0.2 0.4 Miles

Scale 1:12,672 (printed size: 24 x 36 inches)

FIELD ASSESSMENT MAP SERIES

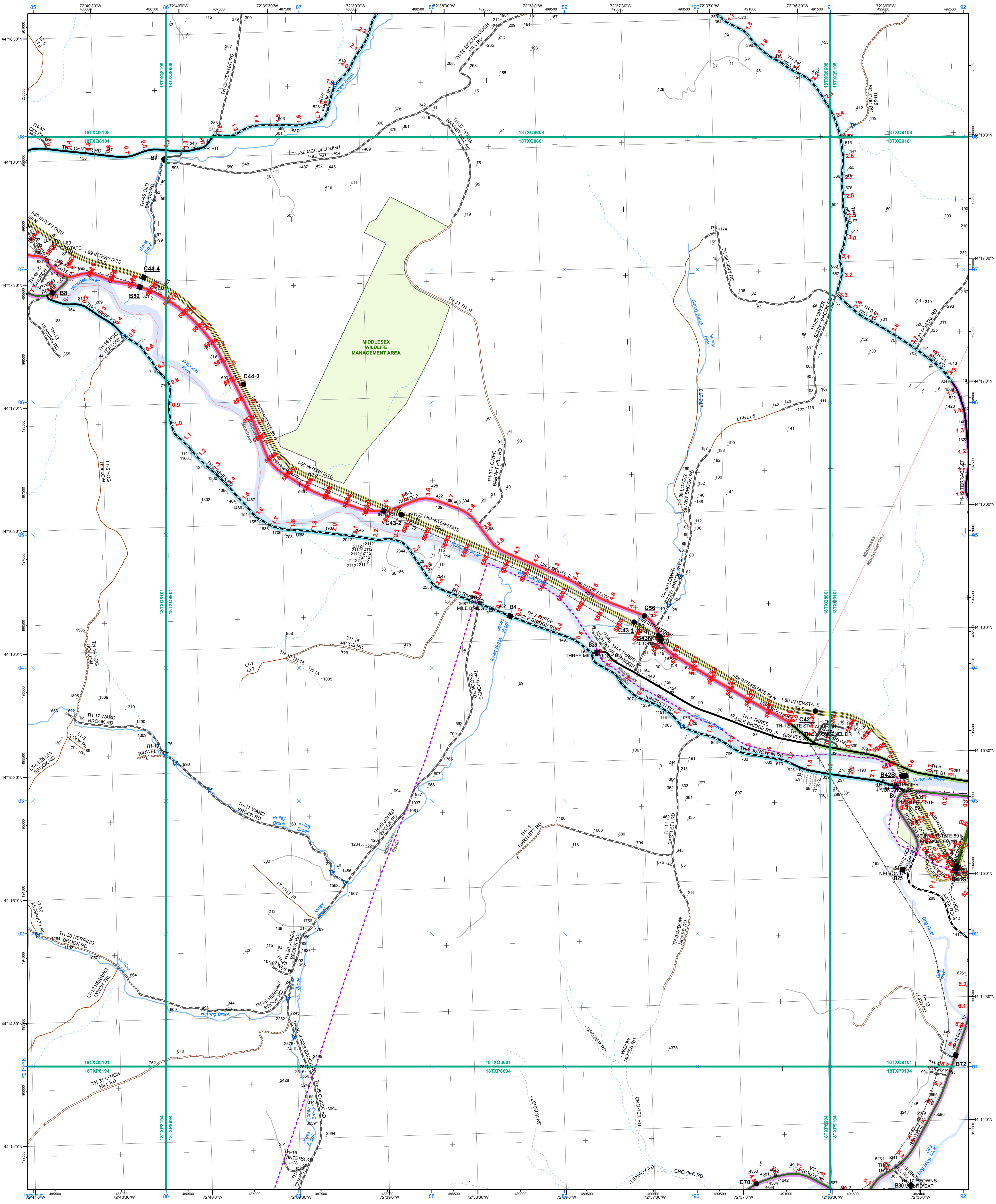
USNG Page #: 18XP9694

Sheet ID: XP9694

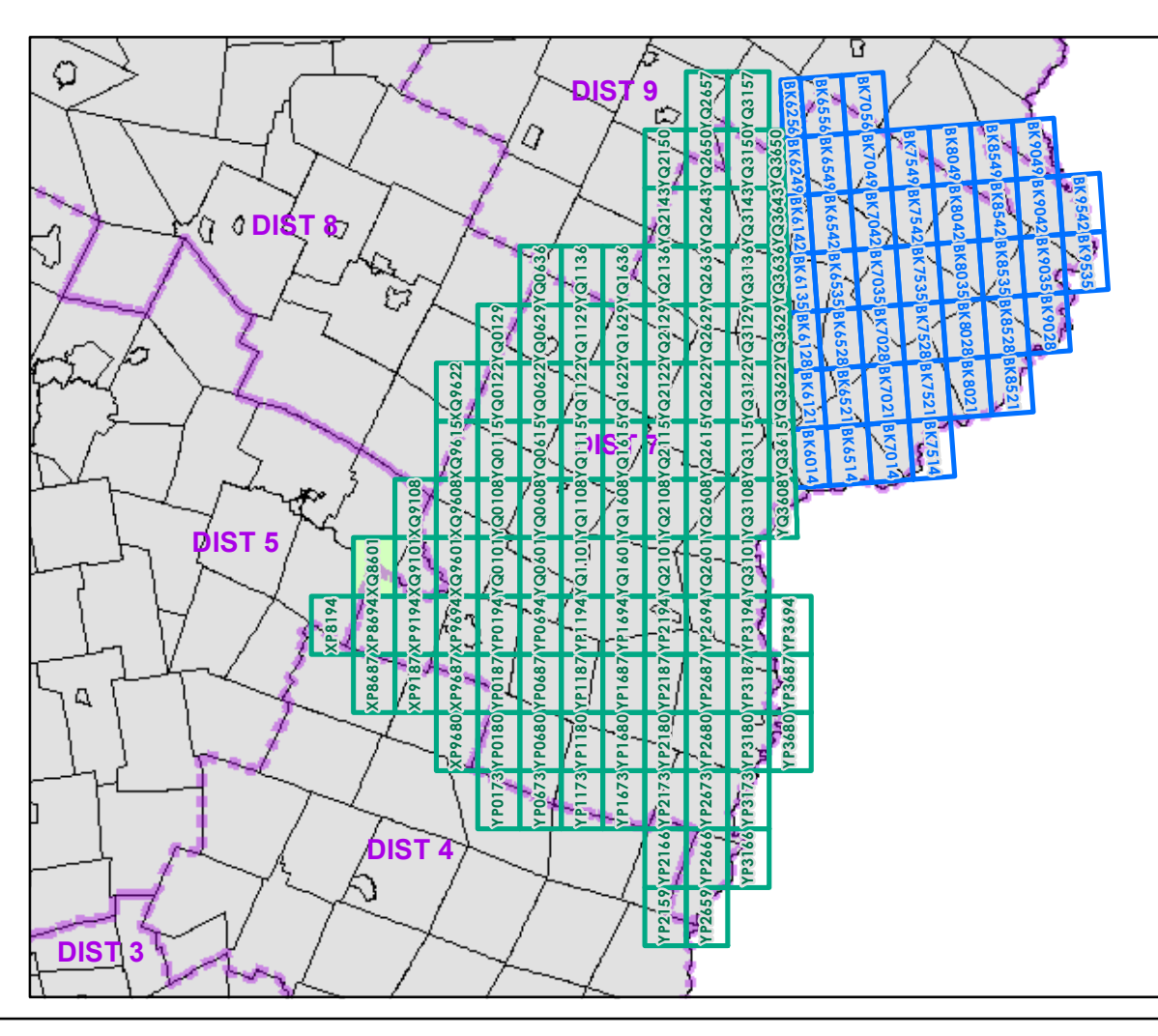
District: 7

TOWNS INCLUDED ON SHEET

Barre
Barre City
Berlin
East Montpelier
Montpelier City
Plainfield



- | | | |
|---|---|---|
| <ul style="list-style-type: none"> — Interstate — Interstate Ramp — Divided U.S. Highway — U.S. Highway Ramp — U.S. Highway — State Highway - Paved — State Highway - Gravel — State Highway Ramp - Paved — Class 1 - Paved — Class 2 - Paved — Class 2 - Gravel — Class 2 - Graded Earth — Class 3 - Paved — Class 3 - Gravel — Class 3 - Graded Earth — Class 3 - Unimproved / Primitive — Class 4 - Paved — Class 4 - Gravel — Class 4 - Graded Earth — Class 4 - Unimproved / Primitive — Class 4 - Impassable or Untraveled — National or State Forest Highway — Legal Trail — Private — Discontinued — Proposed Highway | <p>Functional Class</p> <ul style="list-style-type: none"> — 2 - Principal Arterial - Freeways and Expressways — 3 - Principal Arterial - Other — 4 - Minor Arterial — 5 - Major Collector — 6 - Minor Collector <p>Bridge/Culvert</p> <ul style="list-style-type: none"> ■ Bridge or Culvert Greater than 20' ● Bridge or Culvert 6' - 20' ▲ VOB/CIT Bridge ▼ VOB/CIT Culvert <p>Railroad</p> <ul style="list-style-type: none"> — Railroad — Inactive Railroad - Rail Trail D VTrans District Office — Building — Cemetery — Airport — Named Lake-Pond — Unnamed Lake-Pond — Named River-Stream — Unnamed River-Stream — Public Land | <ul style="list-style-type: none"> — U.S. National Grid 18T — U.S. National Grid 19T — District Boundary — Town Boundary <p>1,000 meter US National Grid
North American Datum 1983
Grid Zone Designation: 18T</p> <p>1,000 meter US National Grid
North American Datum 1983
Grid Zone Designation: 19T</p> <p>Vermont State Plane Coordinate System
North American Datum of 1983
SPCS Zone Identifier: 4400
Geodetic Reference System 80
500-meter grid, Easting - Northing</p> <p>Map generated: 02 November 2015</p> <p>Contact information:
Vermont Agency of Transportation
- Mapping Section
1 National Life Drive, Montpelier, VT 05633-5001
Telephone: 802-828-2600</p> <p>This map was funded in part through grants from the Federal Highway Administration, U.S. Department of Transportation. The representation of the authors expressed herein do not necessarily state or reflect those of the U.S. Department of Transportation.</p> |
|---|---|---|



0 0.2 0.4 Miles

Scale 1:12,672 (printed size: 24 x 36 inches)

FIELD ASSESSMENT MAP SERIES

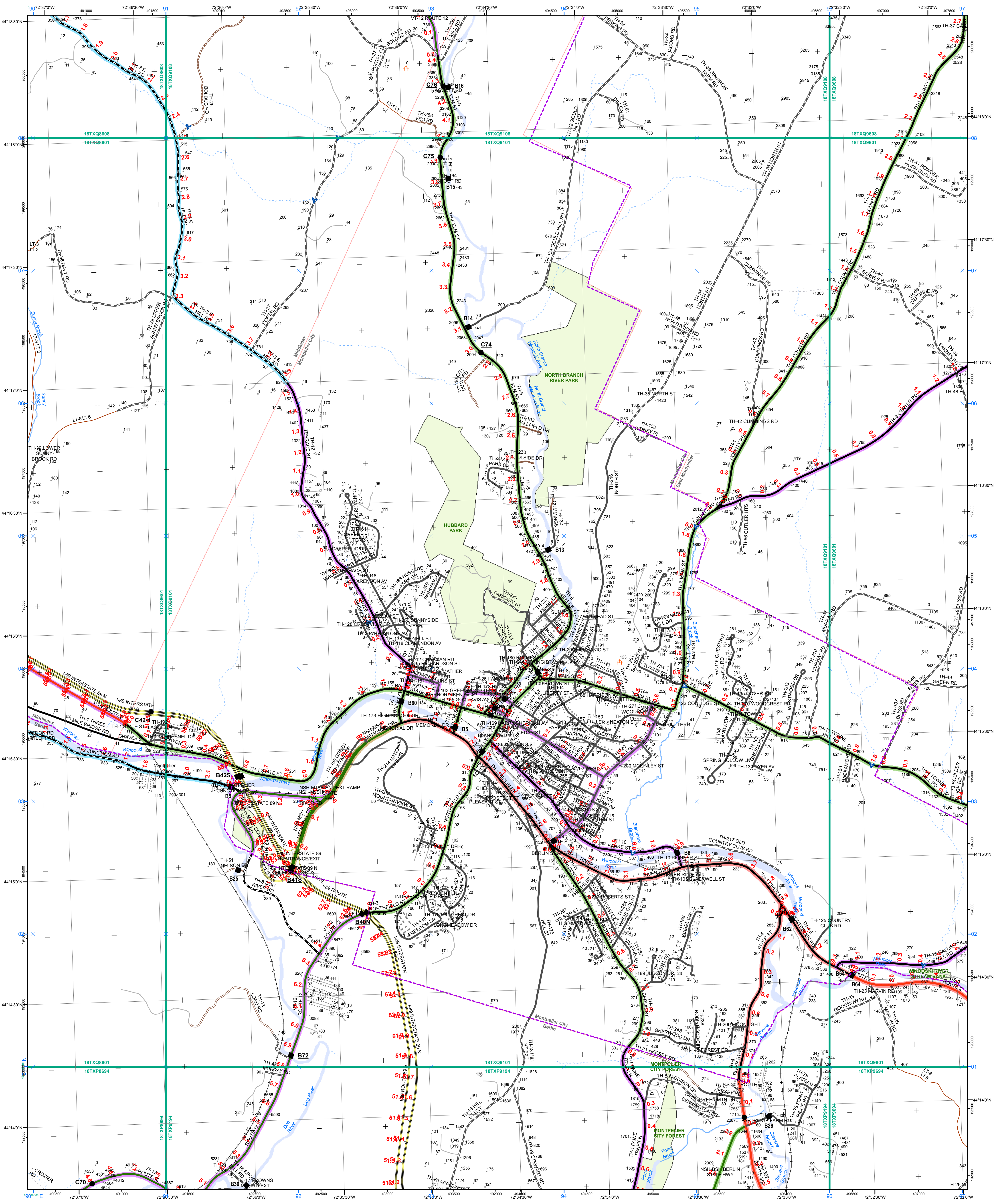
USNG Page #: **18TXQ8601**

Sheet ID: **XQ8601**

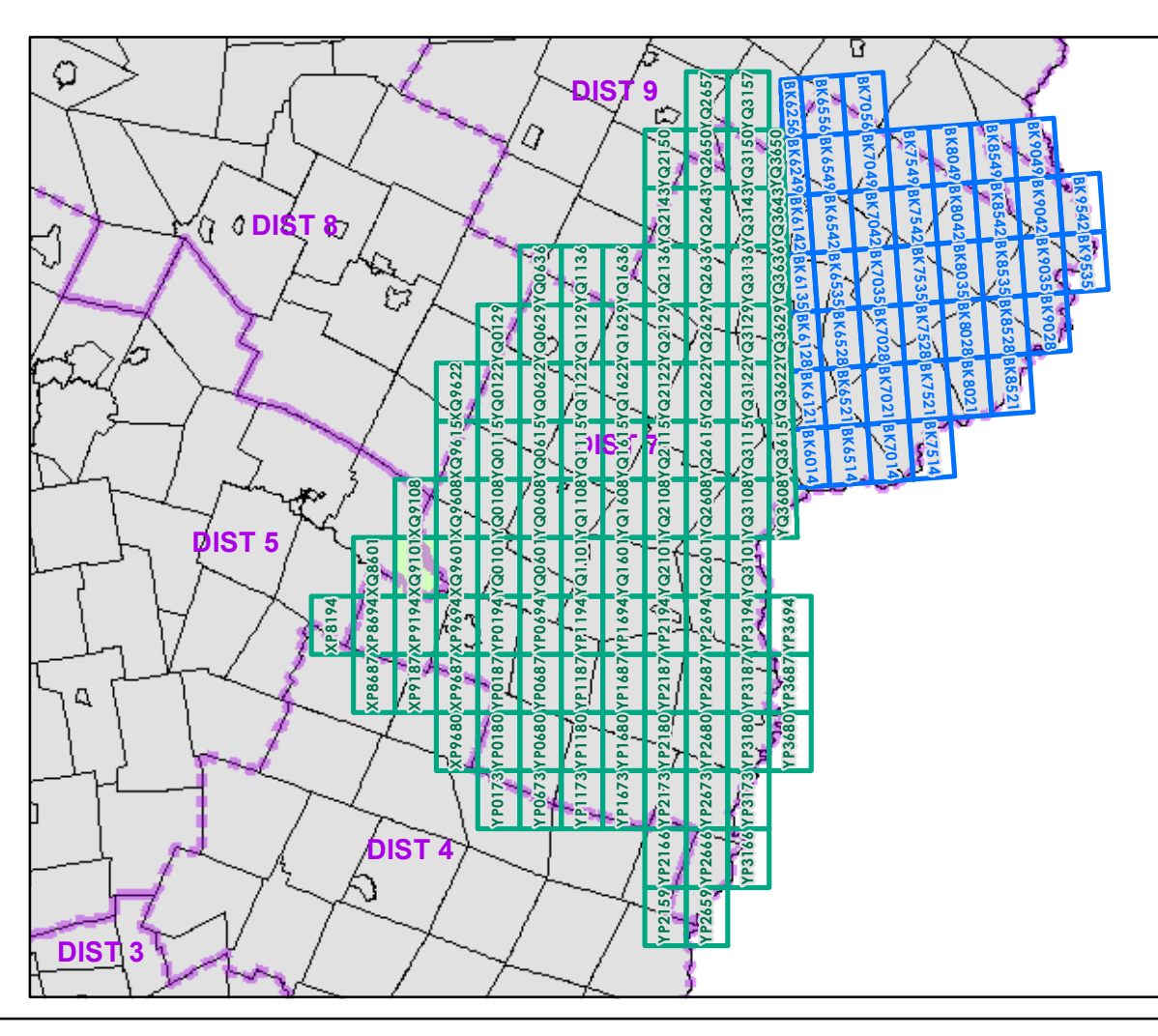
District: **7**

TOWNS INCLUDED ON SHEET

Berlin
Middlesex
Montpelier City
Moretown



- | | | |
|---|---|---|
| <ul style="list-style-type: none"> — Interstate — Interstate Ramp — Divided U.S. Highway — U.S. Highway Ramp — U.S. Highway — State Highway - Paved — State Highway - Gravel — State Highway Ramp - Paved — Class 1 - Paved — Class 2 - Gravel — Class 2 - Graded Earth — Class 3 - Paved — Class 3 - Gravel — Class 3 - Graded Earth — Class 3 - Unimproved / Primitive — Class 4 - Paved — Class 4 - Gravel — Class 4 - Graded Earth — Class 4 - Unimproved / Primitive — Class 4 - Impassable or Untraveled — National or State Forest Highway — Legal Trail — Private — Discontinued — Proposed Highway | <p>Functional Class</p> <ul style="list-style-type: none"> — 2 - Principal Arterial - Freeways and Expressways — 3 - Principal Arterial - Other — 4 - Minor Arterial — 5 - Major Collector — 6 - Minor Collector <p>Bridge/Culvert</p> <ul style="list-style-type: none"> ■ Bridge or Culvert Greater than 20' ● Bridge or Culvert 6' - 20' ▲ VOB/CIT Bridge ▲ VOB/CIT Culvert <p>Railroad</p> <ul style="list-style-type: none"> — Railroad — Inactive Railroad - Rail Trail D VTTrans District Office — Building — Cemetery — Airport — Named Lake-Pond — Unnamed Lake-Pond — Named River-Stream — Unnamed River-Stream — National or State Forest Highway — Private — Discontinued — Proposed Highway | <ul style="list-style-type: none"> — U.S. National Grid 18T — U.S. National Grid 19T — District Boundary — Town Boundary <p>1,000 meter US National Grid
North American Datum 1983
Grid Zone Designation: 18T</p> <p>1,000 meter US National Grid
North American Datum 1983
Grid Zone Designation: 19T</p> <p>Vermont State Plane Coordinate System
North American Datum of 1983
SPCS Zone Identifier: 4400
Geodetic Reference System 80
500-meter grid, Easting - Northing</p> <p>Map generated: 02 November 2015</p> <p>Contact information:
Vermont Agency of Transportation
- Mapping Section
1 National Life Drive, Montpelier, VT 05633-5001
Telephone: 802-828-2600</p> <p>This map was funded in part through grants from the Federal Highway Administration, U.S. Department of Transportation. The representation of the authors expressed herein do not necessarily state or reflect those of the U.S. Department of Transportation.</p> |
|---|---|---|



0 0.2 0.4 Miles

Scale 1:12,672 (printed size: 24 x 36 inches)

FIELD ASSESSMENT MAP SERIES

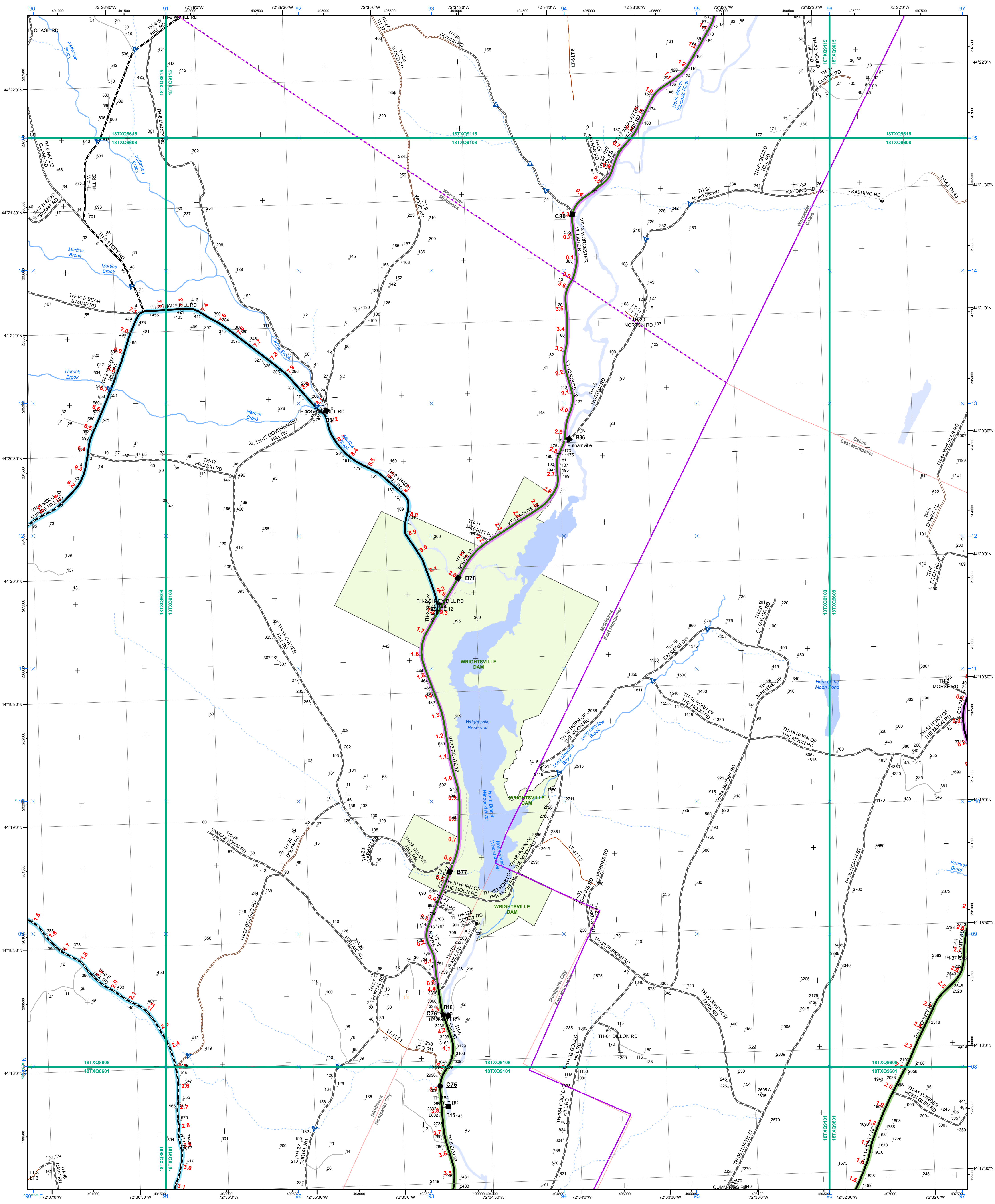
USNG Page #: **18TXQ9101**

Sheet ID: **XQ9101**

District: **7**

TOWNS INCLUDED ON SHEET

Berlin
East Montpelier
Middlesex
Montpelier City



Functional Class

- 2 - Principal Arterial - Freeways and Expressways
- 3 - Principal Arterial - Other
- 4 - Minor Arterial
- 5 - Major Collector
- 6 - Minor Collector

Bridge-Culvert

- Bridge or Culvert Greater than 20'
- Bridge or Culvert 6' - 20'
- 1,000 meter US National Grid North American Datum 1983
- VOCBIC Bridge
- VOCBIC Culvert

Railroad

- Railroad
- Inactive Railroad - Rail Trail
- VTrans District Office
- Building
- Cemetery
- Airport
- Named Lake-Pond
- Unnamed Lake-Pond
- Named River-Stream
- Unnamed River-Stream
- Public Land

Legend

- Interstate
- Interstate Ramp
- Divided U.S. Highway
- U.S. Highway Ramp
- U.S. Highway
- State Highway - Paved
- State Highway - Gravel
- State Highway Ramp - Paved
- Class 1 - Paved
- Class 2 - Paved
- Class 2 - Gravel
- Class 2 - Graded Earth
- Class 3 - Paved
- Class 3 - Gravel
- Class 3 - Graded Earth
- Class 3 - Unimproved / Primitive
- Class 4 - Paved
- Class 4 - Gravel
- Class 4 - Graded Earth
- Class 4 - Unimproved / Primitive
- Class 4 - Impassable or Untraveled
- National or State Forest Highway
- Legal Trail
- Private
- Discontinued
- Proposed Highway

U.S. National Grid 18T

- U.S. National Grid 19T
- District Boundary
- Town Boundary

1,000 meter US National Grid North American Datum 1983 Grid Zone Designation: 18T

1,000 meter US National Grid North American Datum 1983 Grid Zone Designation: 19T

Vermont State Plane Coordinate System
North American Datum of 1983
SPCS Zone Identifier: 4400
Geoidetic Reference System 80
500-meter grid, Easting - Northing

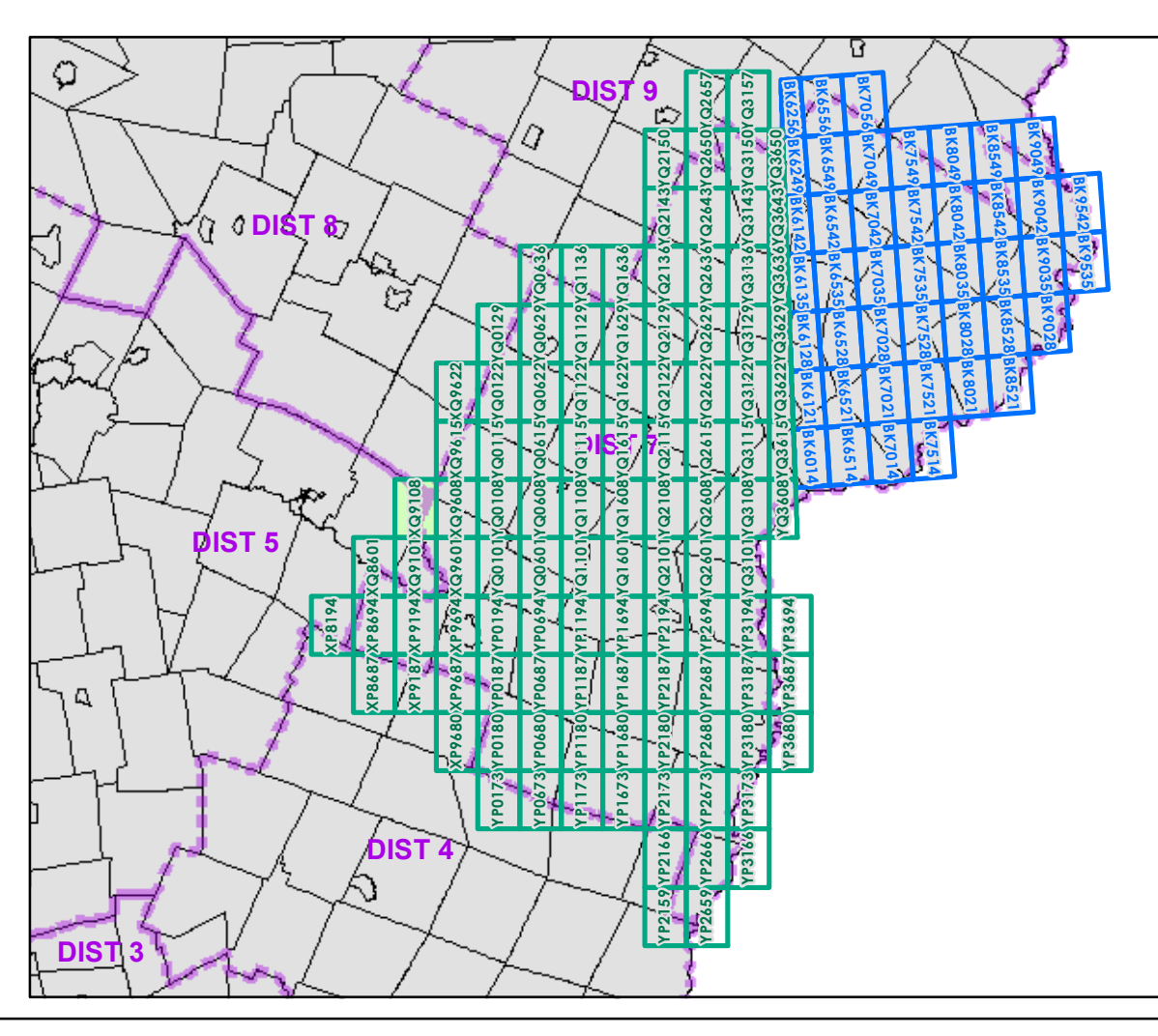
Map generated: 02 November 2015

Contact information:
Vermont Agency of Transportation
- Mapping Section
1 National Life Drive, Montpelier, VT 05633-5001
Telephone: 802-828-2600

This map was funded in part through grants from the Federal Highway Administration, U.S. Department of Transportation. The representation of the authors expressed herein do not necessarily state or reflect those of the U.S. Department of Transportation.

B20 / C20 State Bridge or Culvert Identifier
B20 / C20 Town Bridge or Culvert Identifier

2.2 Distance along linear referenced highway (route log measure)



0 0.2 0.4 Miles

Scale 1:12,672 (printed size: 24 x 36 inches)

FIELD ASSESSMENT MAP SERIES

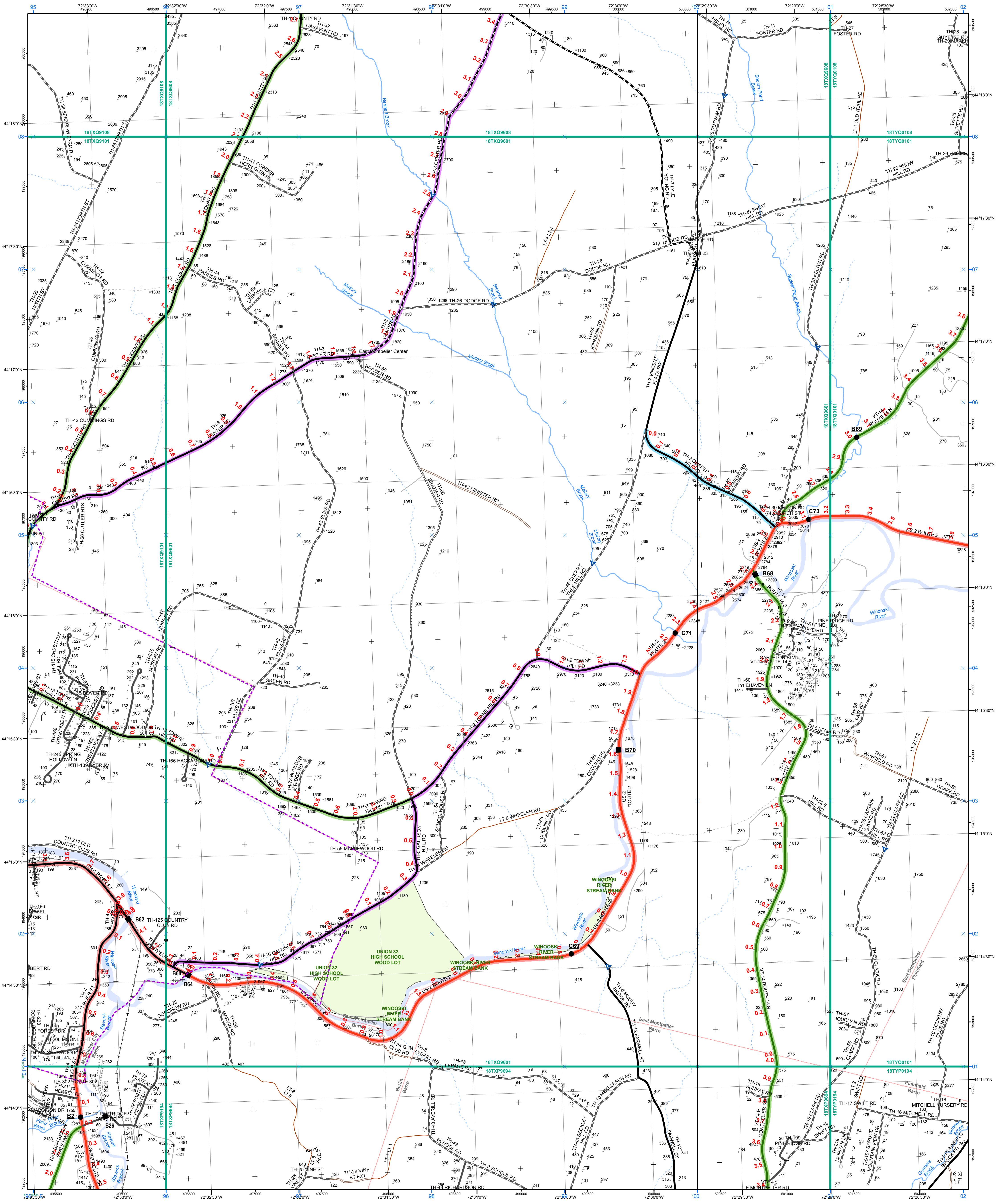
USNG Page #: **18TXQ9108**

Sheet ID: **XQ9108**

District: **7**

TOWNS INCLUDED ON SHEET

Calais
East Montpelier
Middlesex
Montpelier City
Worcester



- Interstate
- Interstate Ramp
- Divided U.S. Highway
- U.S. Highway Ramp
- U.S. Highway
- State Highway - Paved
- State Highway - Gravel
- State Highway Ramp - Paved
- Class 1 - Paved
- Class 2 - Paved
- Class 2 - Gravel
- Class 2 - Graded Earth
- Class 3 - Paved
- Class 3 - Gravel
- Class 3 - Graded Earth
- Class 3 - Unimproved / Primitive
- Class 4 - Paved
- Class 4 - Gravel
- Class 4 - Graded Earth
- Class 4 - Unimproved / Primitive
- Class 4 - Impassable or Untraveled
- National or State Forest Highway
- Legal Trail
- Private
- Discontinued
- Proposed Highway

- Functional Class**
- 2 - Principal Arterial - Freeways and Expressways
 - 3 - Principal Arterial - Other
 - 4 - Minor Arterial
 - 5 - Major Collector
 - 6 - Minor Collector
- Bridge/Culvert**
- Bridge or Culvert Greater than 20'
 - Bridge or Culvert 6' - 20'
 - VOCBIT Bridge
 - VOCBIT Culvert
- Railroad**
- Railroad
 - Inactive Railroad - Rail Trail
 - VTrans District Office
 - Building
 - Cemetery
 - Airport
 - Named Lake-Pond
 - Unnamed Lake-Pond
 - Named River-Stream
 - Unnamed River-Stream
 - Public Land

U.S. National Grid 18T

U.S. National Grid 19T

District Boundary

Town Boundary

1,000 meter US National Grid North American Datum 1983 Grid Zone Designation: 18T

1,000 meter US National Grid North American Datum 1983 Grid Zone Designation: 19T

Vermont State Plane Coordinate System North American Datum of 1983 SPCS Zone Identifier: 4000 Geodetic Reference System 80 500-meter grid, Easting - Northing

Map generated: 02 November 2015

Contact information:
Vermont Agency of Transportation
- Mapping Section
1 National Life Drive, Montpelier, VT 05633-5001
Telephone: 802-828-2600

This map was funded in part through grants from the Federal Highway Administration, U.S. Department of Transportation. The representation of the authors expressed herein do not necessarily state or reflect those of the U.S. Department of Transportation.

0 0.2 0.4 Miles

Scale 1:12,672 (printed size: 24 x 36 inches)

FIELD ASSESSMENT MAP SERIES

USNG Page #: **18TXQ9601**

Sheet ID: **XQ9601**

District: **7**

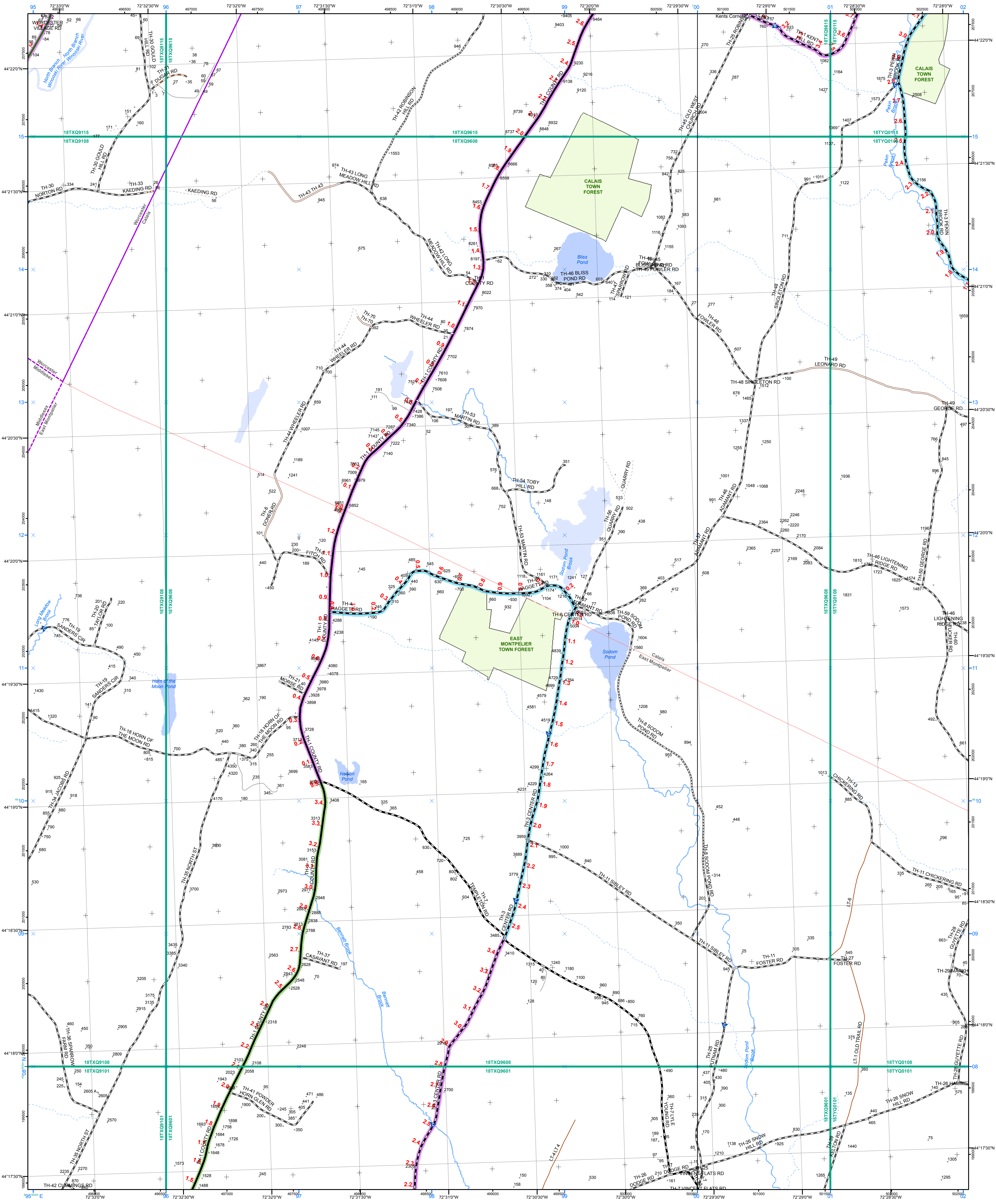
TOWNS INCLUDED ON SHEET

Barre
Berlin
East Montpelier
Montpelier City
Plainfield

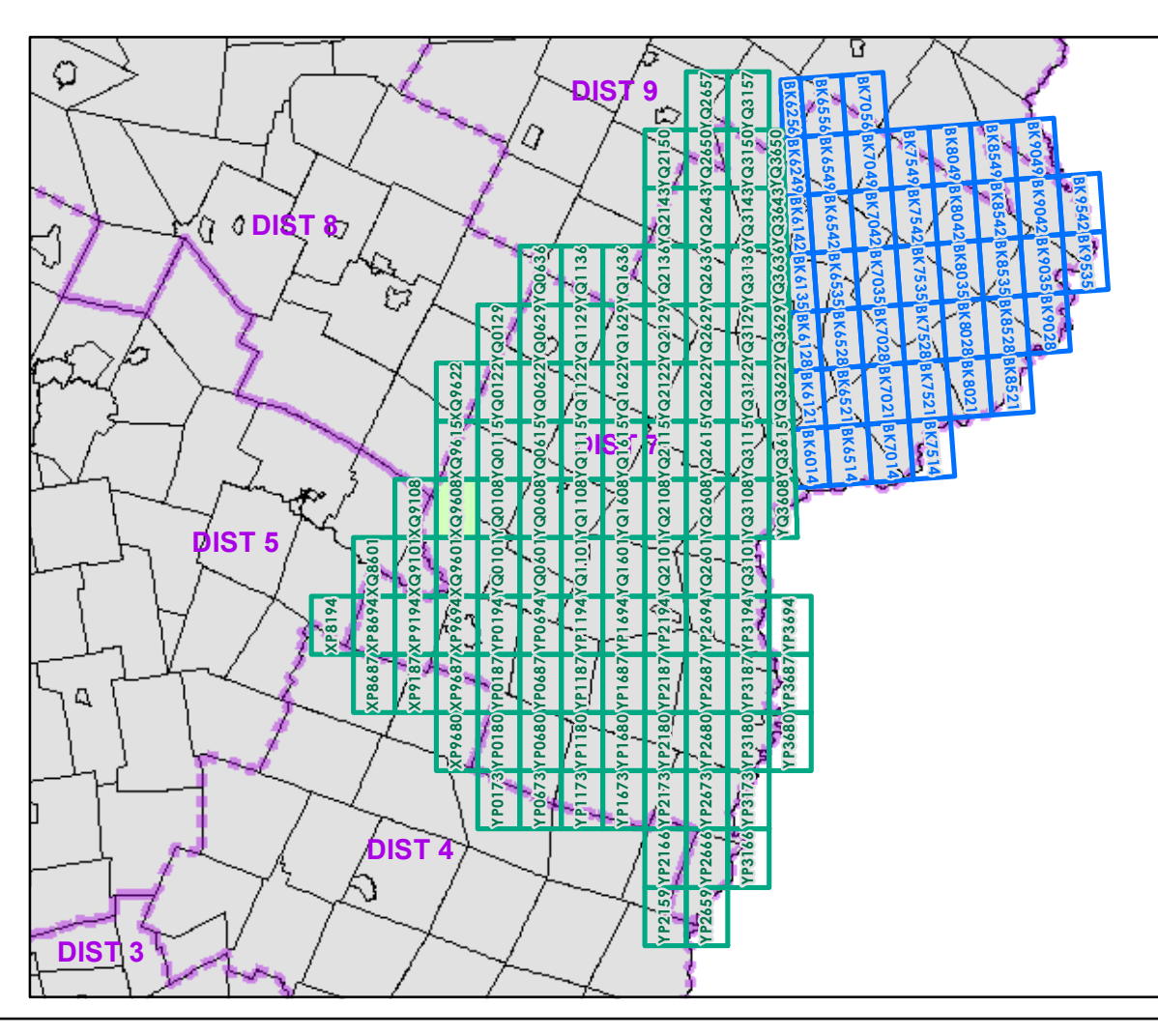
2.2 Distance along linear referenced Highway (route log measure)

B20 / C20 State Bridge or Culvert Identifier

B20 / C20 Town Bridge or Culvert Identifier



- | | | |
|---|---|---|
| <ul style="list-style-type: none"> Interstate Interstate Ramp Divided U.S. Highway U.S. Highway Ramp U.S. Highway State Highway - Paved State Highway - Gravel State Highway Ramp - Paved Class 1 - Paved Class 2 - Paved Class 2 - Gravel Class 2 - Graded Earth Class 3 - Paved Class 3 - Gravel Class 3 - Graded Earth Class 3 - Unimproved / Primitive Class 4 - Paved Class 4 - Gravel Class 4 - Graded Earth Class 4 - Unimproved / Primitive Class 4 - Impassable or Untraveled National or State Forest Highway Legal Trail Private Discontinued Proposed Highway | <p>Functional Class</p> <ul style="list-style-type: none"> 2 - Principal Arterial - Freeways and Expressways 3 - Principal Arterial - Other 4 - Minor Arterial 5 - Major Collector 6 - Minor Collector <p>Bridge/Culvert</p> <ul style="list-style-type: none"> Bridge or Culvert Greater than 20' Bridge or Culvert 6' - 20' VOCBIT Bridge VOCBIT Culvert <p>Railroad</p> <ul style="list-style-type: none"> Railroad Inactive Railroad - Rail Trail VTrans District Office Building Cemetery Airport Named Lake-Pond Unnamed Lake-Pond Named River-Stream Unnamed River-Stream Public Land | <ul style="list-style-type: none"> U.S. National Grid 18T U.S. National Grid 19T District Boundary Town Boundary <p>1,000 meter US National Grid
North American Datum 1983
Grid Zone Designation: 18T</p> <p>1,000 meter US National Grid
North American Datum 1983
Grid Zone Designation: 19T</p> <p>Vermont State Plane Coordinate System
North American Datum of 1983
SPCS Zone Identifier: 4400
Geodetic Reference System 80
500-meter grid, Easting - Northing</p> <p>Map generated: 02 November 2015</p> <p>Contact information:
Vermont Agency of Transportation
- Mapping Section
1 National Life Drive, Montpelier, VT 05633-5001
Telephone: 802-828-2600</p> <p>This map was funded in part through grants from the Federal Highway Administration, U.S. Department of Transportation. The representation of the authors expressed herein do not necessarily state or reflect those of the U.S. Department of Transportation.</p> |
|---|---|---|



0 0.2 0.4 Miles

Scale 1:12,672 (printed size: 24 x 36 inches)

FIELD ASSESSMENT MAP SERIES

USNG Page #: **18TXQ9608**

Sheet ID: **XQ9608**

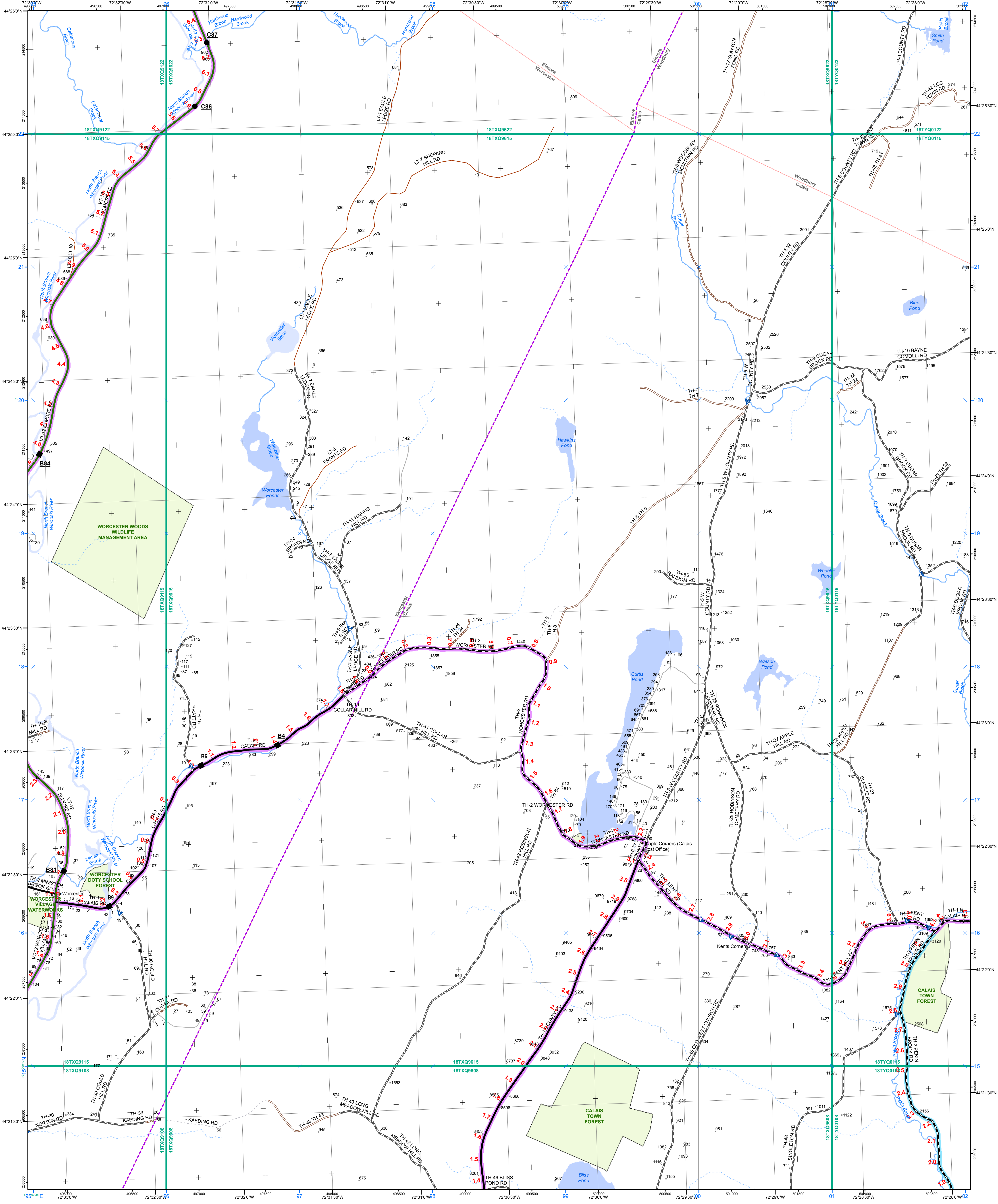
District: **7**

TOWNS INCLUDED ON SHEET

Calais
East Montpelier
Middlesex
Worcester

2.2 Distance along linear referenced Highway (route log measure)

B20 / C20 State Bridge or Culvert Identifier
B20 / C20 Town Bridge or Culvert Identifier



Symbol/Color	Description
Green line	Interstate
Red line	Interstate Ramp
Blue line	Divided U.S. Highway
Orange line	U.S. Highway Ramp
Yellow line	U.S. Highway
Black line	State Highway - Paved
Grey line	State Highway - Gravel
White line	State Highway Ramp - Paved
Black line with dots	Class 1 - Paved
Black line with dashes	Class 2 - Paved
Black line with dots and dashes	Class 2 - Gravel
Black line with dots and dashes	Class 2 - Graded Earth
Black line with dots and dashes	Class 3 - Paved
Black line with dots and dashes	Class 3 - Gravel
Black line with dots and dashes	Class 3 - Graded Earth
Black line with dots and dashes	Class 3 - Unimproved / Primitive
Black line with dots and dashes	Class 4 - Paved
Black line with dots and dashes	Class 4 - Gravel
Black line with dots and dashes	Class 4 - Graded Earth
Black line with dots and dashes	Class 4 - Unimproved / Primitive
Black line with dots and dashes	Class 4 - Impassable or Untraveled
Black line with dots and dashes	National or State Forest Highway
Black line with dots and dashes	Legal Trail
Black line with dots and dashes	Private
Black line with dots and dashes	Discontinued
Black line with dots and dashes	Proposed Highway

Symbol/Color	Description
Blue line	2 - Principal Arterial - Freeways and Expressways
Orange line	3 - Principal Arterial - Other
Yellow line	4 - Minor Arterial
Green line	5 - Major Collector
Light Green line	6 - Minor Collector

Symbol/Color	Description
Black square	Bridge or Culvert Greater than 20'
Black circle	Bridge or Culvert 6' - 20'
Blue triangle	VOCBIT Bridge
Blue square	VOCBIT Culvert

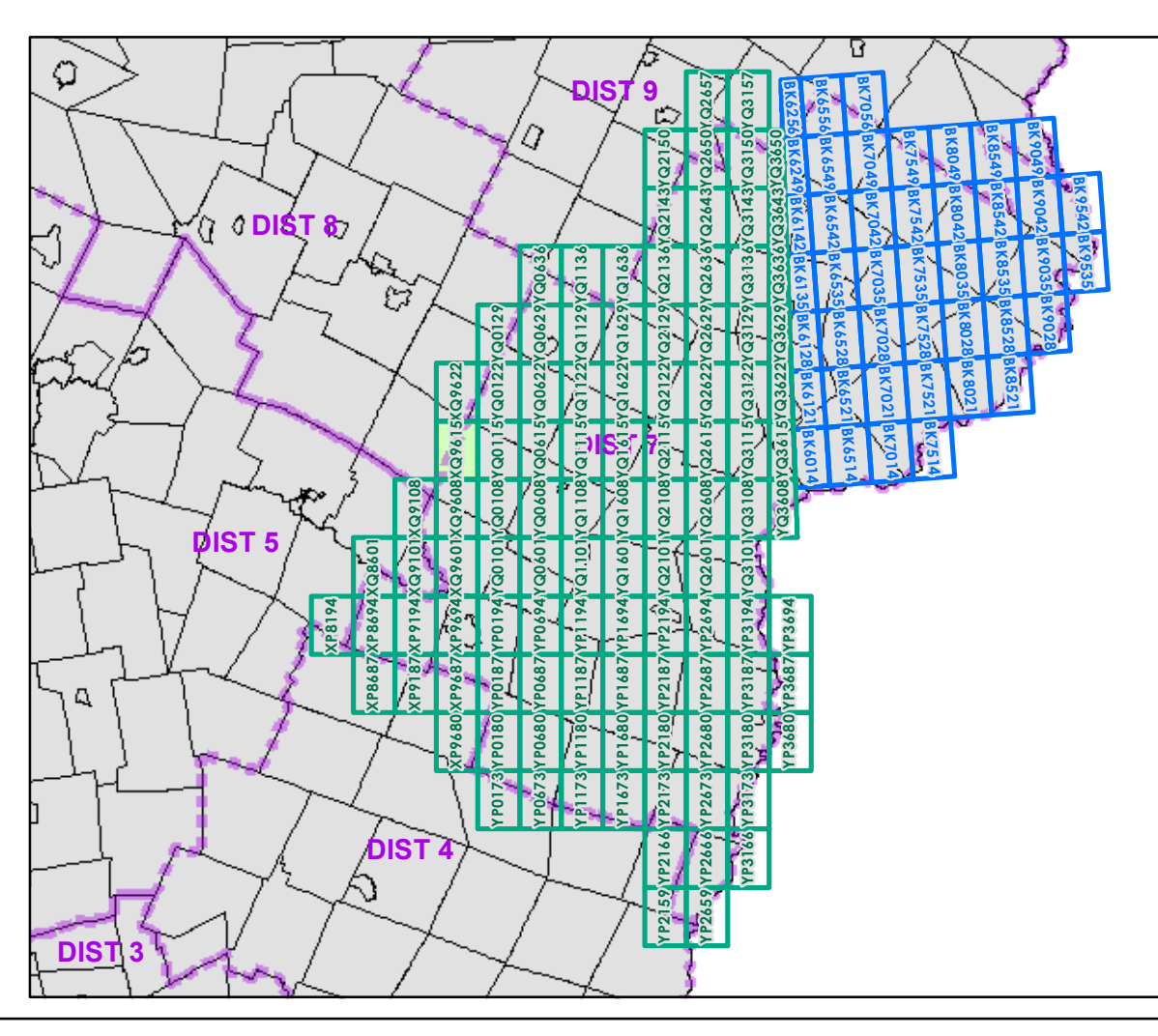
Symbol/Color	Description
Black line	Railroad
Black line with dots	Inactive Railroad - Rail Trail
Red square	VTrans District Office
Black square	Building
Black square	Cemetery
Black square	Airport
Blue square	Named Lake-Pond
Blue square	Unnamed Lake-Pond
Blue square	Named River-Stream
Blue square	Unnamed River-Stream
Black square	Public Land

Symbol/Color	Description
Green line	1,000 meter US National Grid North American Datum 1983 Grid Zone Designation: 18T
Blue line	1,000 meter US National Grid North American Datum 1983 Grid Zone Designation: 19T

Vermont State Plane Coordinate System
 North American Datum of 1983
 SPCS Zone Identifier: 4400
 Geodetic Reference System 80
 500-meter grid, Easting - Northing
 Map generated: 02 November 2015

Contact information:
 Vermont Agency of Transportation
 - Mapping Section
 1 National Life Drive, Montpelier, VT 05633-5001
 Telephone: 802-828-2600

This map was funded in part through grants from the Federal Highway Administration, U.S. Department of Transportation. The representation of the authors expressed herein do not necessarily state or reflect those of the U.S. Department of Transportation.

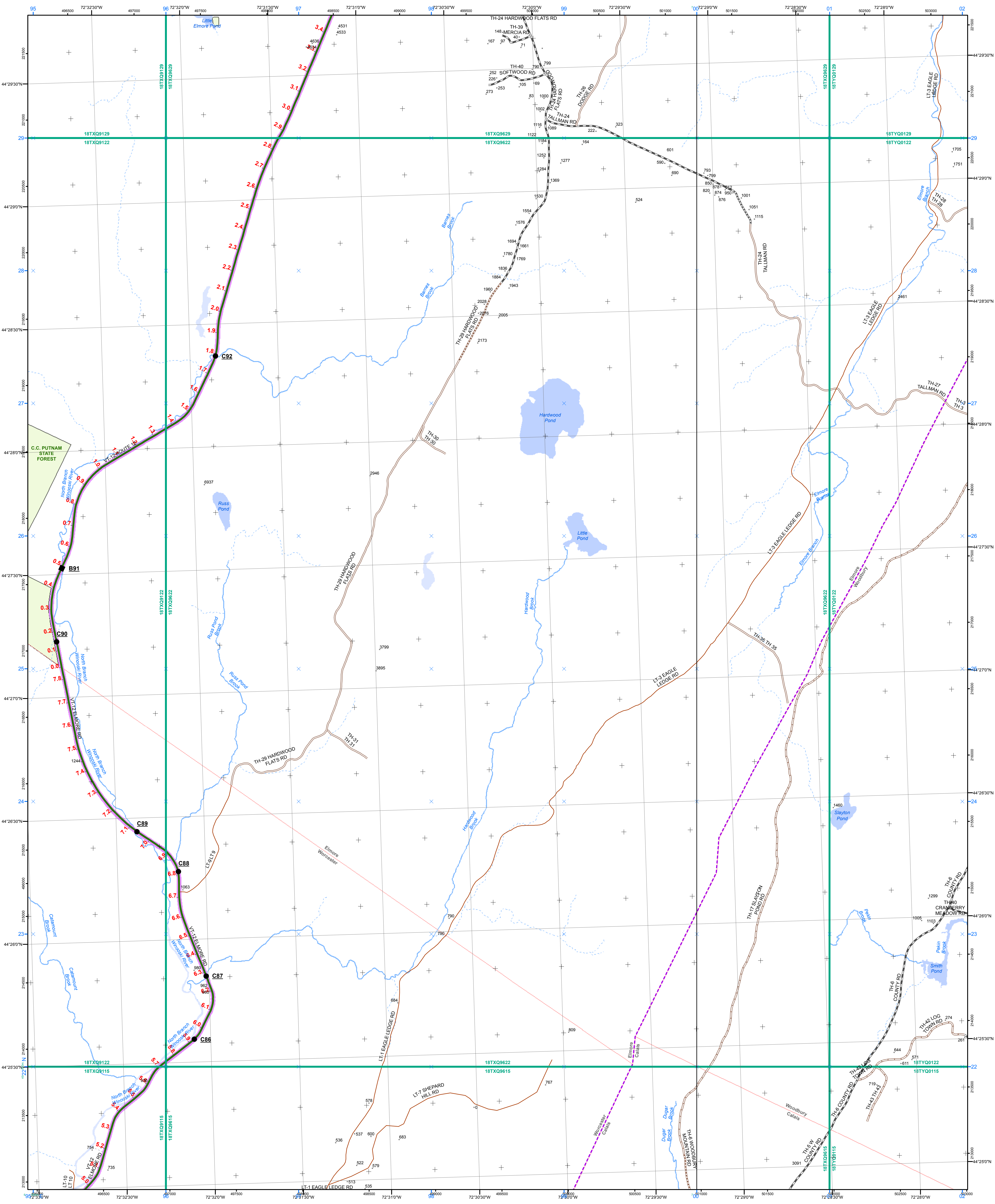


0 0.2 0.4 Miles

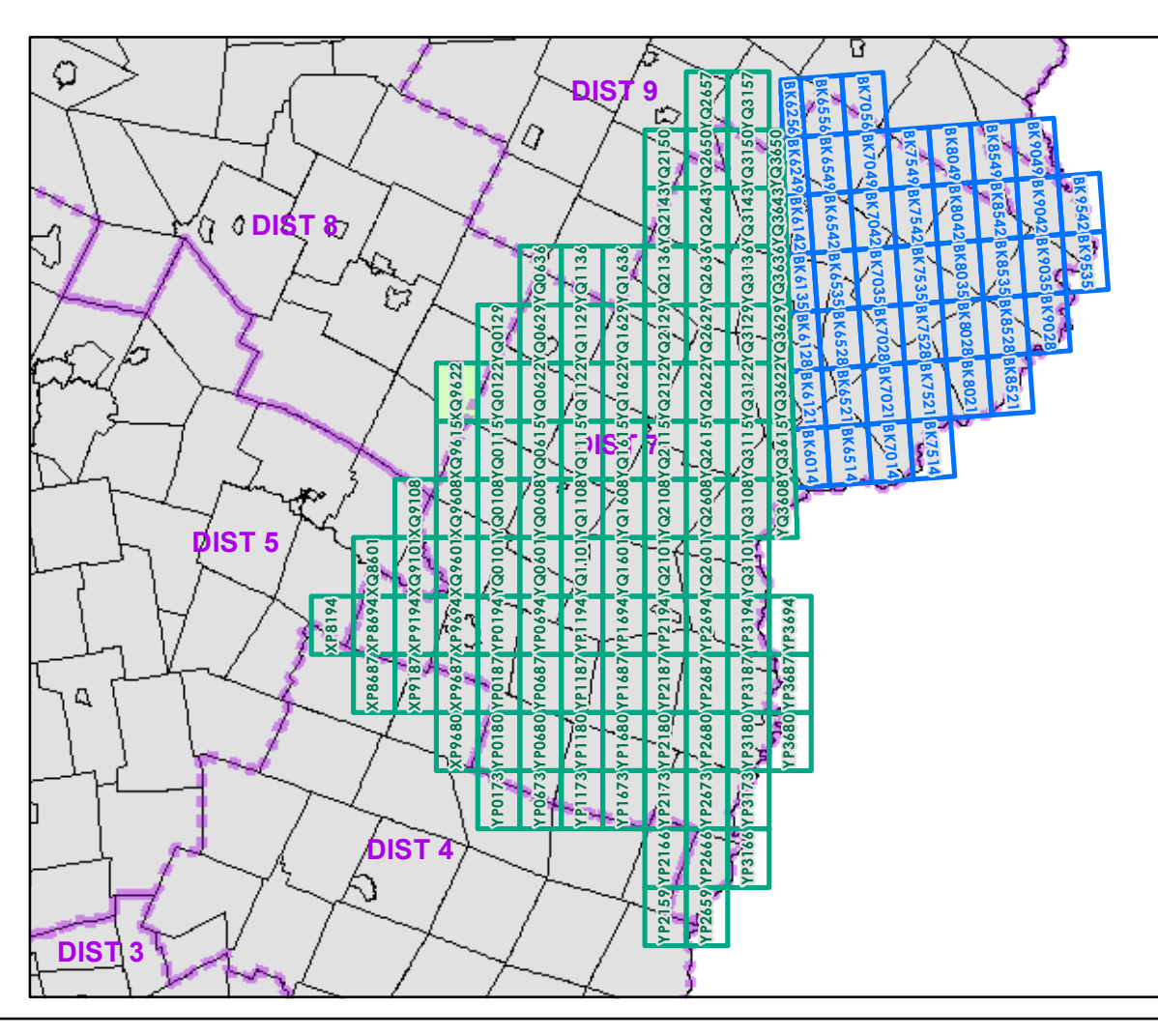
Scale 1:12,672 (printed size: 24 x 36 inches)

FIELD ASSESSMENT MAP SERIES
 USNG Page #: **18TXQ9615**
 Sheet ID: **XQ9615**
 District: **7**

TOWNS INCLUDED ON SHEET
 Calais
 Elmore
 Woodbury
 Worcester



- | | | |
|--|---|---|
| <ul style="list-style-type: none"> Interstate Interstate Ramp Divided U.S. Highway U.S. Highway Ramp U.S. Highway State Highway - Paved State Highway - Gravel State Highway Ramp - Paved Class 1 - Paved Class 2 - Gravel Class 2 - Graded Earth Class 3 - Paved Class 3 - Gravel Class 3 - Graded Earth Class 3 - Unimproved / Primitive Class 4 - Paved Class 4 - Gravel Class 4 - Graded Earth Class 4 - Unimproved / Primitive Class 4 - Impassable or Untraveled National or State Forest Highway Legal Trail Private Discontinued Proposed Highway | <p>Functional Class</p> <ul style="list-style-type: none"> 2 - Principal Arterial - Freeways and Expressways 3 - Principal Arterial - Other 4 - Minor Arterial 5 - Major Collector 6 - Minor Collector <p>Bridge-Culvert</p> <ul style="list-style-type: none"> Bridge or Culvert Greater than 20' Bridge or Culvert 6' - 20' VOCBIT Bridge VOCBIT Culvert <p>Railroad</p> <ul style="list-style-type: none"> Railroad Inactive Railroad - Rail Trail VTrans District Office Building Cemetery Airport Named Lake-Pond Unnamed Lake-Pond Named River-Stream Unnamed River-Stream Public Land | <ul style="list-style-type: none"> U.S. National Grid 18T U.S. National Grid 19T District Boundary Town Boundary <p>1,000 meter US National Grid
North American Datum 1983
Grid Zone Designation: 18T</p> <p>1,000 meter US National Grid
North American Datum 1983
Grid Zone Designation: 19T</p> <p>Vermont State Plane Coordinate System
North American Datum of 1983
SPCS Zone Identifier: 4400
Geodetic Reference System 80
500-meter grid, Easting - Northing</p> <p>Map generated: 02 November 2015</p> <p>Contact information:
Vermont Agency of Transportation
- Mapping Section
1 National Life Drive, Montpelier, VT 05633-5001
Telephone: 802-828-2600</p> <p>This map was funded in part through grants from the Federal Highway Administration, U.S. Department of Transportation. The representation of the authors expressed herein do not necessarily state or reflect those of the U.S. Department of Transportation.</p> |
|--|---|---|



0 0.2 0.4 Miles

Scale 1:12,672 (printed size: 24 x 36 inches)

FIELD ASSESSMENT MAP SERIES

USNG Page #: **18TXQ9622**

Sheet ID: **XQ9622**

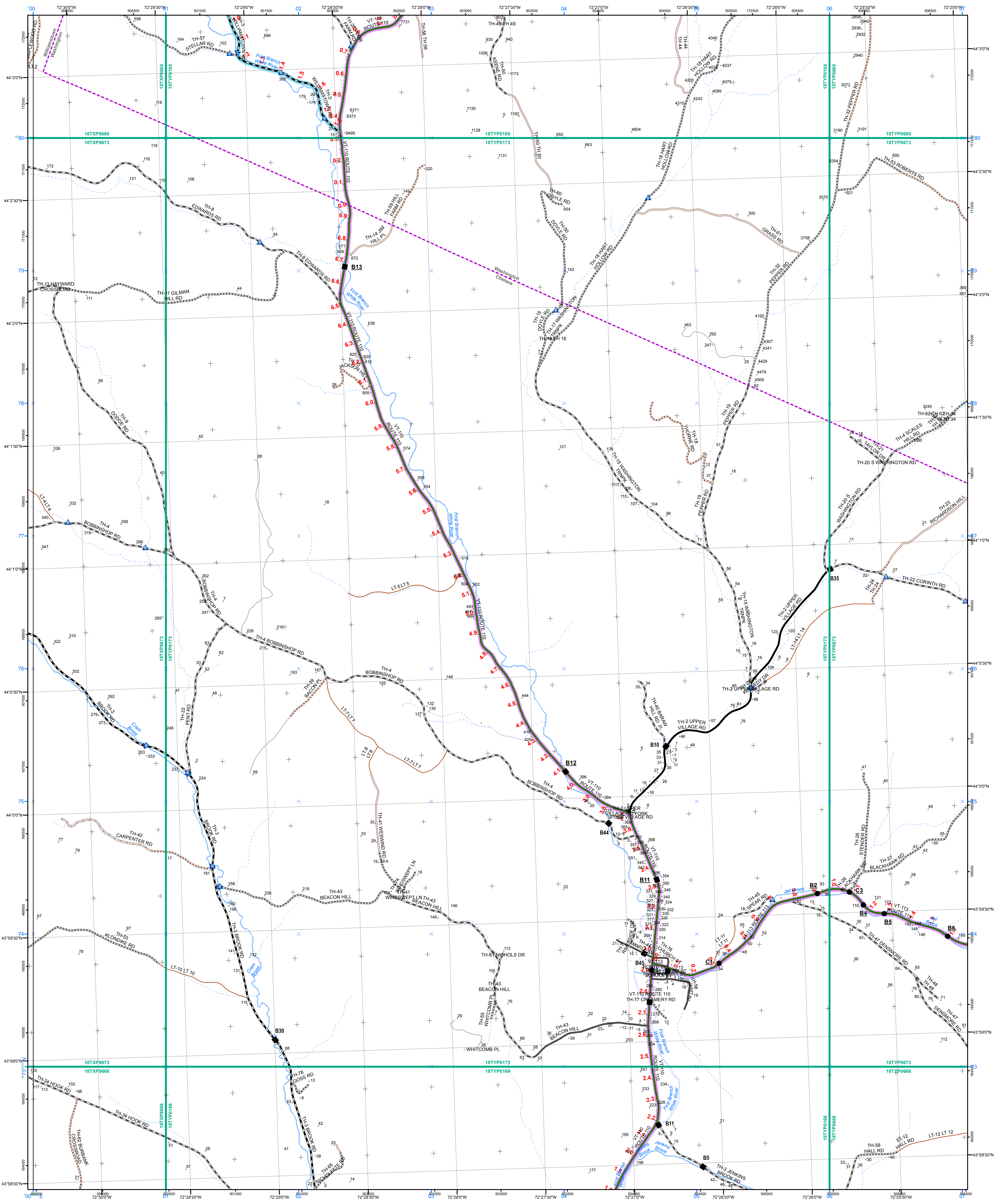
District: **7**

TOWNS INCLUDED ON SHEET

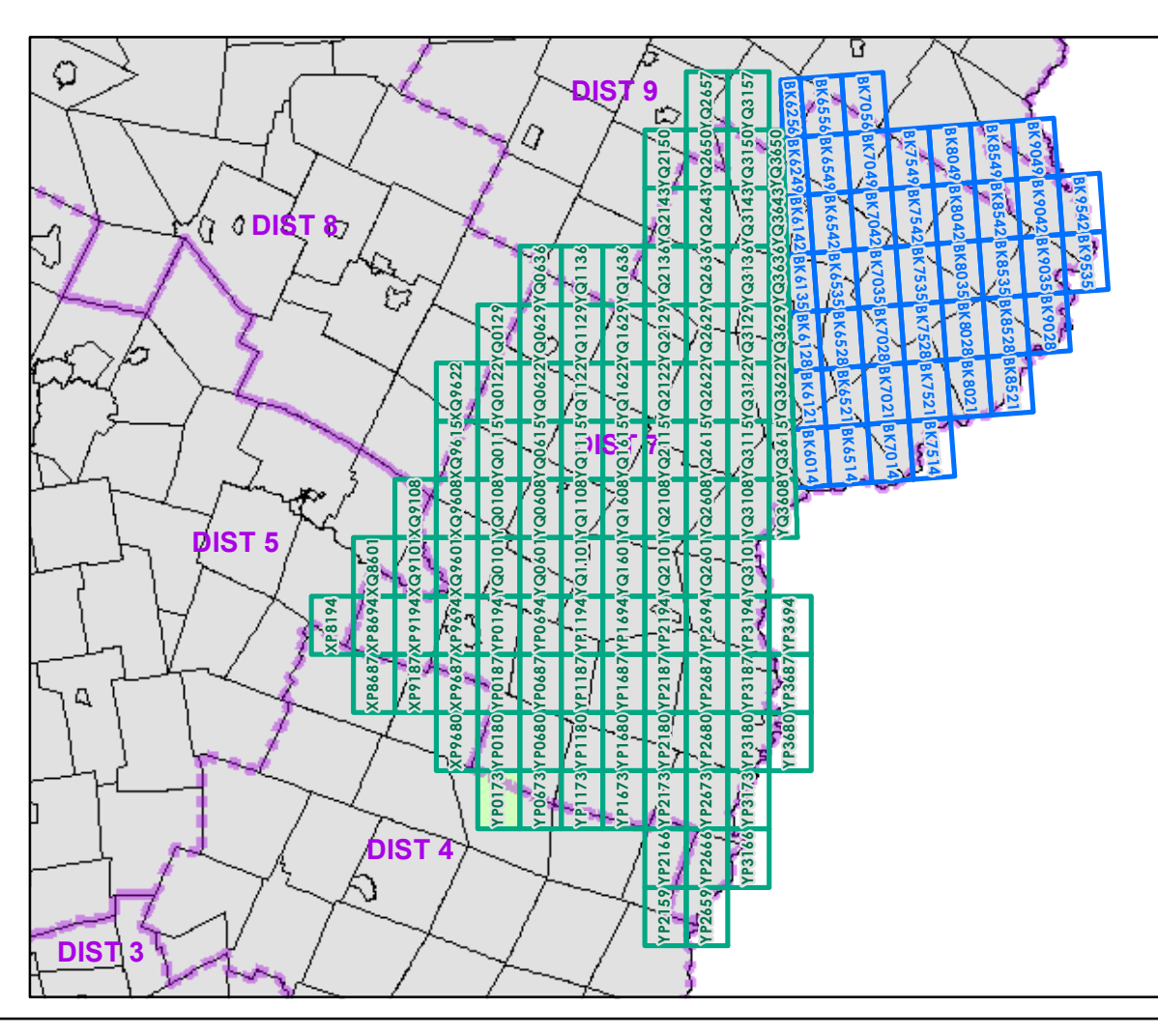
Calais
Elmore
Woodbury
Worcester

2.2 Distance along linear referenced Highway (route log measure)

B20 / C20 State Bridge or Culvert Identifier
B20 / C20 Town Bridge or Culvert Identifier



- | | | |
|---|---|---|
| <ul style="list-style-type: none"> Interstate Interstate Ramp Divided U.S. Highway U.S. Highway Ramp U.S. Highway State Highway - Paved State Highway - Gravel State Highway Ramp - Paved Class 1 - Paved Class 2 - Paved Class 2 - Gravel Class 2 - Graded Earth Class 3 - Paved Class 3 - Gravel Class 3 - Graded Earth Class 3 - Unimproved / Primitive Class 4 - Paved Class 4 - Graded Earth Class 4 - Unimproved / Primitive Class 4 - Impassable or Untraveled National or State Forest Highway Legal Trail Private Discontinued Proposed Highway | <p>Functional Class</p> <ul style="list-style-type: none"> 2 - Principal Arterial - Freeways and Expressways 3 - Principal Arterial - Other 4 - Minor Arterial 5 - Major Collector 6 - Minor Collector <p>Bridge/Culvert</p> <ul style="list-style-type: none"> Bridge or Culvert Greater than 20' Bridge or Culvert 6' - 20' VOCBIT Bridge VOCBIT Culvert <p>Railroad</p> <ul style="list-style-type: none"> Railroad Inactive Railroad - Rail Trail VTrans District Office Building Cemetery Airport Named Lake-Pond Unnamed Lake-Pond Named River-Stream Unnamed River-Stream Public Land | <ul style="list-style-type: none"> U.S. National Grid 18T U.S. National Grid 19T District Boundary Town Boundary <p>1,000 meter US National Grid
North American Datum 1983
Grid Zone Designation: 18T</p> <p>1,000 meter US National Grid
North American Datum 1983
Grid Zone Designation: 19T</p> <p>Vermont State Plane Coordinate System
North American Datum of 1983
SPCS Zone Identifier: 4400
Geodetic Reference System 80
500-meter grid, Easting - Northing</p> <p>Map generated: 02 November 2015</p> <p>Contact information:
Vermont Agency of Transportation
- Mapping Section
1 National Life Drive, Montpelier, VT 05633-5001
Telephone: 802-828-2600</p> <p>This map was funded in part through grants from the Federal Highway Administration, U.S. Department of Transportation. The representation of the authors expressed herein do not necessarily state or reflect those of the U.S. Department of Transportation.</p> |
|---|---|---|



0 0.2 0.4 Miles

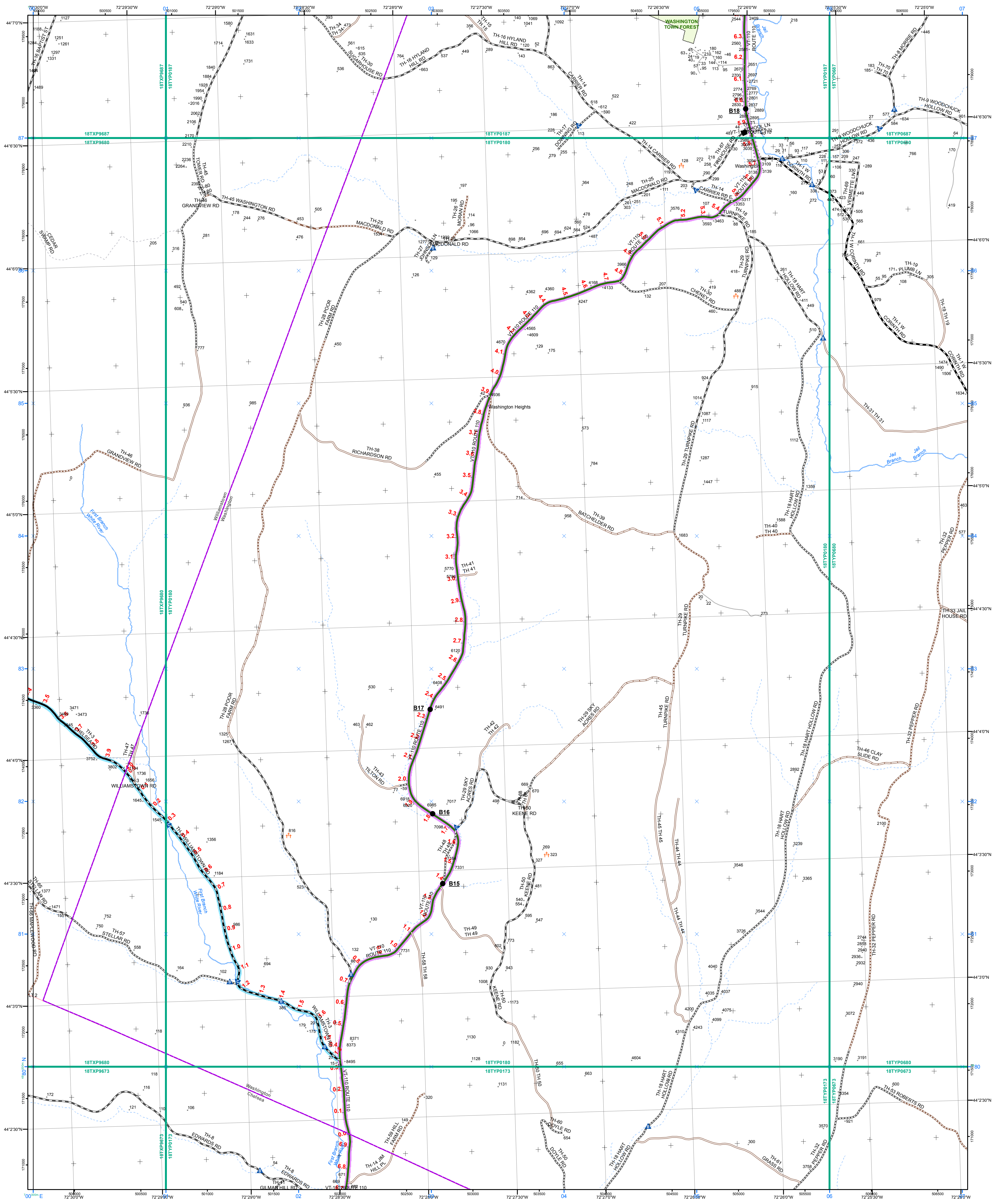
Scale 1:12,672 (printed size: 24 x 36 inches)

FIELD ASSESSMENT MAP SERIES
USNG Page #: 18TYP0173
Sheet ID: YP0173
District: 7

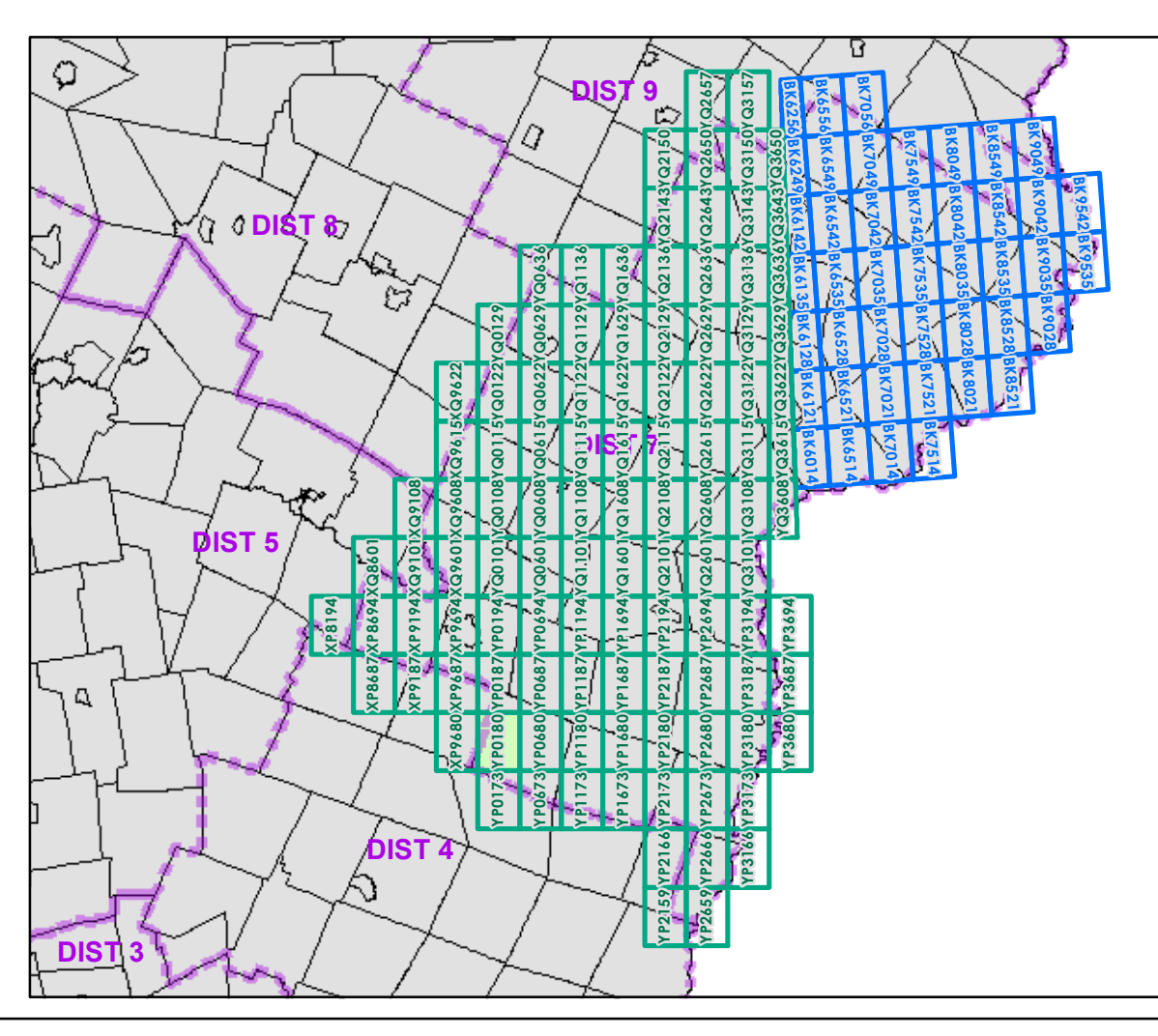
TOWNS INCLUDED ON SHEET
Chelsea
Washington
Williamstown

2.2 Distance along linear referenced Highway (route log measure)

B20 / C20 State Bridge or Culvert Identifier
B20 / C20 Town Bridge or Culvert Identifier



- | | | |
|---|---|---|
| <ul style="list-style-type: none"> Interstate Interstate Ramp Divided U.S. Highway U.S. Highway Ramp U.S. Highway State Highway - Paved State Highway - Gravel State Highway Ramp - Paved Class 1 - Paved Class 2 - Paved Class 2 - Gravel Class 2 - Graded Earth Class 3 - Paved Class 3 - Gravel Class 3 - Graded Earth Class 4 - Paved Class 4 - Gravel Class 4 - Graded Earth Class 4 - Unimproved / Primitive Class 4 - Impassable or Untraveled National or State Forest Highway Legal Trail Private Discontinued Proposed Highway | <p>Functional Class</p> <ul style="list-style-type: none"> 2 - Principal Arterial - Freeways and Expressways 3 - Principal Arterial - Other 4 - Minor Arterial 5 - Major Collector 6 - Minor Collector <p>Bridge/Culvert</p> <ul style="list-style-type: none"> Bridge or Culvert Greater than 20' Bridge or Culvert 6' - 20' VOCBIT Bridge VOCBIT Culvert <p>Railroad</p> <ul style="list-style-type: none"> Railroad Inactive Railroad - Rail Trail VTrans District Office Building Cemetery Airport Named Lake-Pond Unnamed Lake-Pond Named River-Stream Unnamed River-Stream Public Land | <ul style="list-style-type: none"> U.S. National Grid 18T U.S. National Grid 19T District Boundary Town Boundary <p>1,000 meter US National Grid
North American Datum 1983
Grid Zone Designation: 18T</p> <p>1,000 meter US National Grid
North American Datum 1983
Grid Zone Designation: 19T</p> <p>Vermont State Plane Coordinate System
North American Datum of 1983
SPCS Zone Identifier: 4400
Geodetic Reference System 80
500-meter grid, Easting - Northing</p> <p>Map generated: 02 November 2015</p> <p>Contact information:
Vermont Agency of Transportation
- Mapping Section
1 National Life Drive, Montpelier, VT 05633-5001
Telephone: 802-828-2600</p> <p>This map was funded in part through grants from the Federal Highway Administration, U.S. Department of Transportation. The representation of the authors expressed herein do not necessarily state or reflect those of the U.S. Department of Transportation.</p> |
|---|---|---|



0 0.2 0.4 Miles

Scale 1:12,672 (printed size: 24 x 36 inches)

FIELD ASSESSMENT MAP SERIES

USNG Page #: **18TYP0180**

Sheet ID: **YP0180**

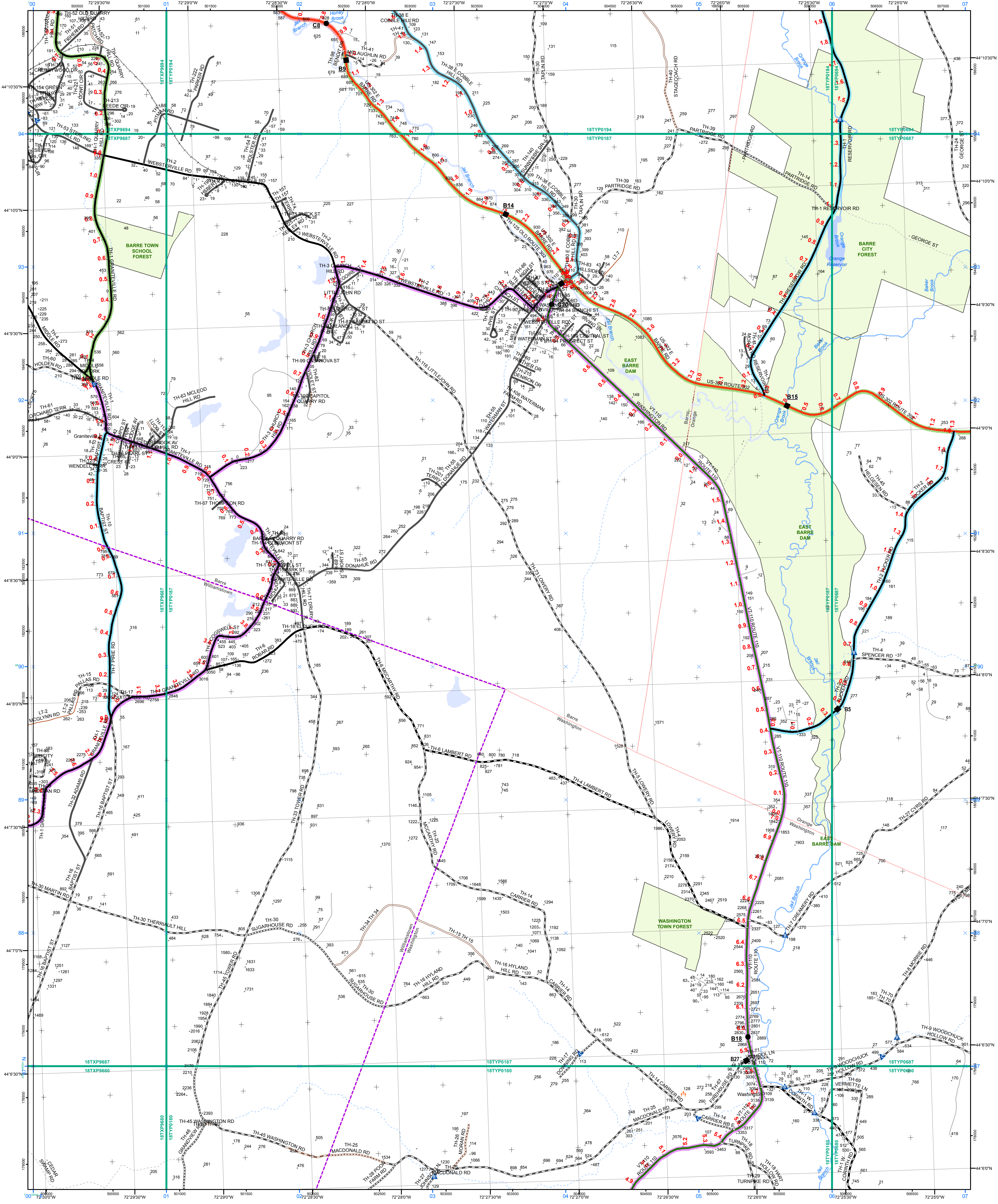
District: **7**

TOWNS INCLUDED ON SHEET

Chelsea
Washington
Williamstown

2.2 Distance along linear referenced Highway (route log measure)

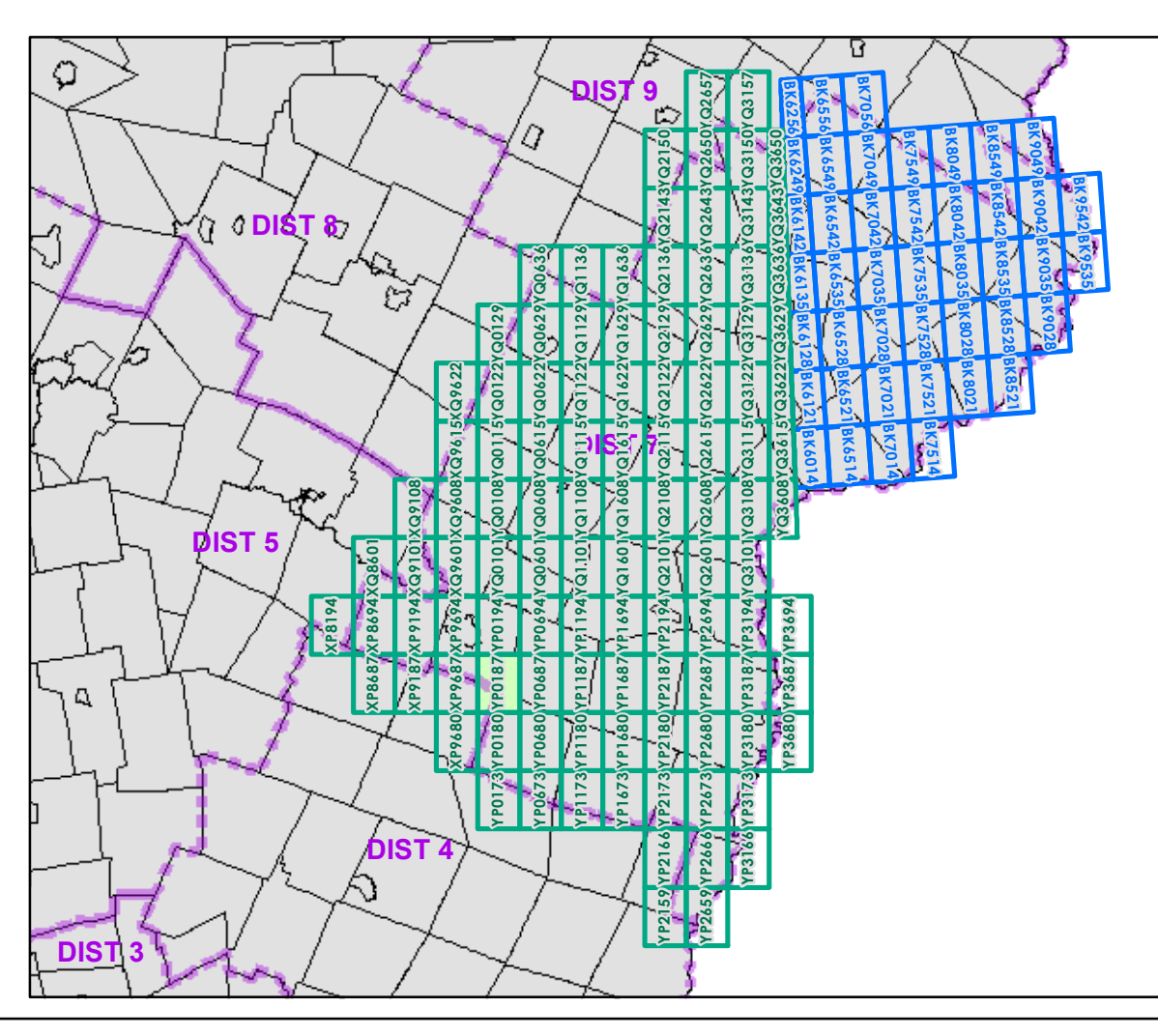
B20 / C20 State Bridge or Culvert Identifier
B20 / C20 Town Bridge or Culvert Identifier



- | | | |
|---|---|---|
| <ul style="list-style-type: none"> Interstate Interstate Ramp Divided U.S. Highway U.S. Highway Ramp U.S. Highway State Highway - Paved State Highway - Gravel State Highway Ramp - Paved Class 1 - Paved Class 2 - Paved Class 2 - Gravel Class 2 - Graded Earth Class 3 - Paved Class 3 - Gravel Class 3 - Graded Earth Class 3 - Unimproved / Primitive Class 4 - Paved Class 4 - Gravel Class 4 - Graded Earth Class 4 - Unimproved / Primitive Class 4 - Impassable or Untraveled National or State Forest Highway Legal Trail Private Discontinued Proposed Highway | <p>Functional Class</p> <ul style="list-style-type: none"> 2 - Principal Arterial - Freeways and Expressways 3 - Principal Arterial - Other 4 - Minor Arterial 5 - Major Collector 6 - Minor Collector <p>Bridge/Culvert</p> <ul style="list-style-type: none"> Bridge or Culvert Greater than 20' Bridge or Culvert 6' - 20' VOCBIT Bridge VOCBIT Culvert <p>Railroad</p> <ul style="list-style-type: none"> Railroad Inactive Railroad - Rail Trail VTrans District Office Building Cemetery Airport Named Lake-Pond Unnamed Lake-Pond Named River-Stream Unnamed River-Stream Public Land | <ul style="list-style-type: none"> U.S. National Grid 18T U.S. National Grid 19T District Boundary Town Boundary <p>1,000 meter US National Grid
North American Datum 1983
Grid Zone Designation: 18T</p> <p>1,000 meter US National Grid
North American Datum 1983
Grid Zone Designation: 19T</p> <p>Vermont State Plane Coordinate System
North American Datum of 1983
SPCS Zone Identifier: 4000
Geodetic Reference System 80
500-meter grid, Easting - Northing</p> <p>Map generated: 02 November 2015</p> <p>Contact information:
Vermont Agency of Transportation
- Mapping Section
1 National Life Drive, Montpelier, VT 05633-5001
Telephone: 802-828-2600</p> <p>This map was funded in part through grants from the Federal Highway Administration, U.S. Department of Transportation. The representation of the authors expressed herein do not necessarily state or reflect those of the U.S. Department of Transportation.</p> |
|---|---|---|

2.2 Distance along linear referenced Highway (route log measure)

B20 / C20 State Bridge or Culvert Identifier
B20 / C20 Town Bridge or Culvert Identifier



0 0.2 0.4 Miles

Scale 1:12,672 (printed size: 24 x 36 inches)

FIELD ASSESSMENT MAP SERIES

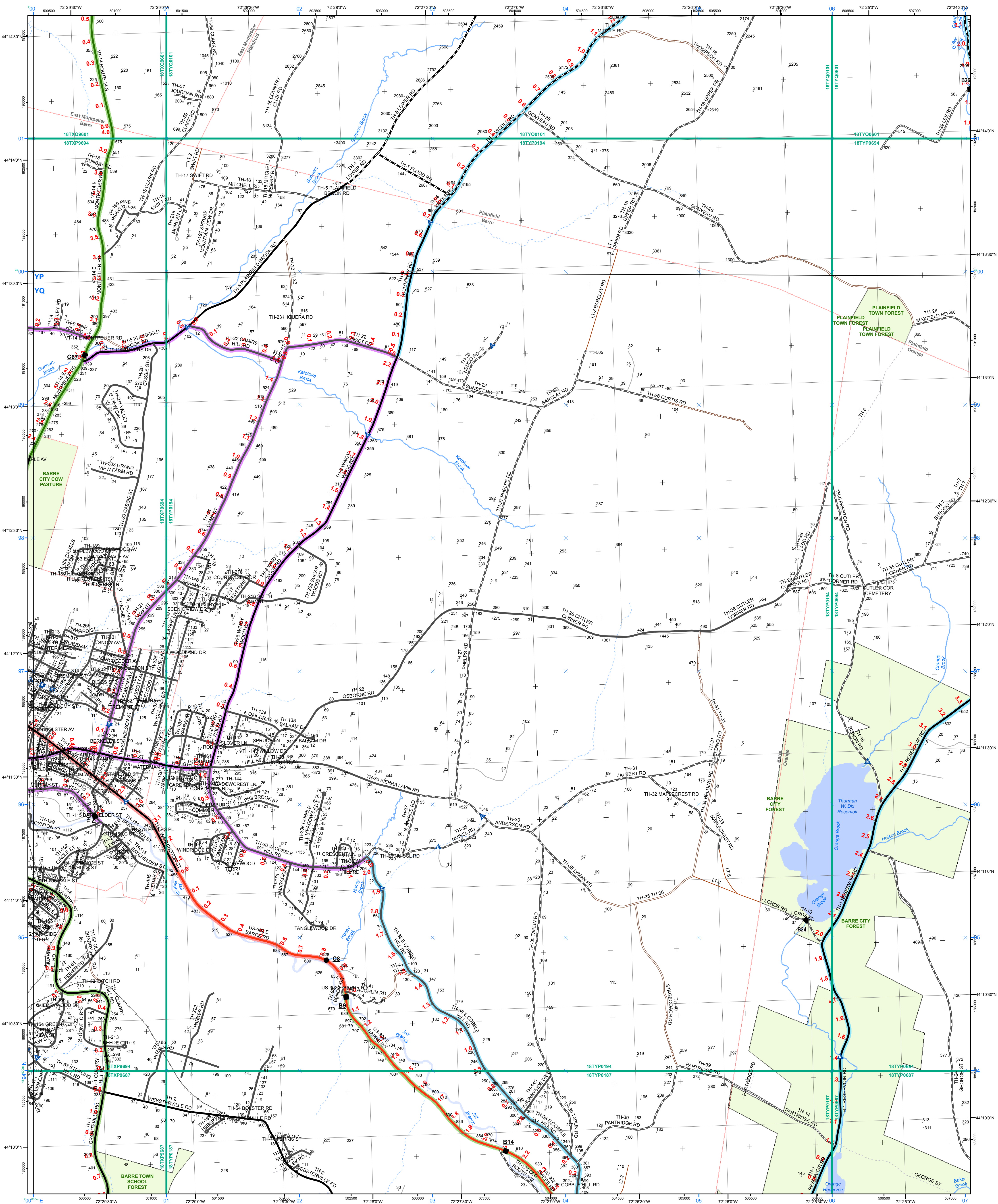
USNG Page #: 18TYP0187

Sheet ID: YP0187

District: 7

TOWNS INCLUDED ON SHEET

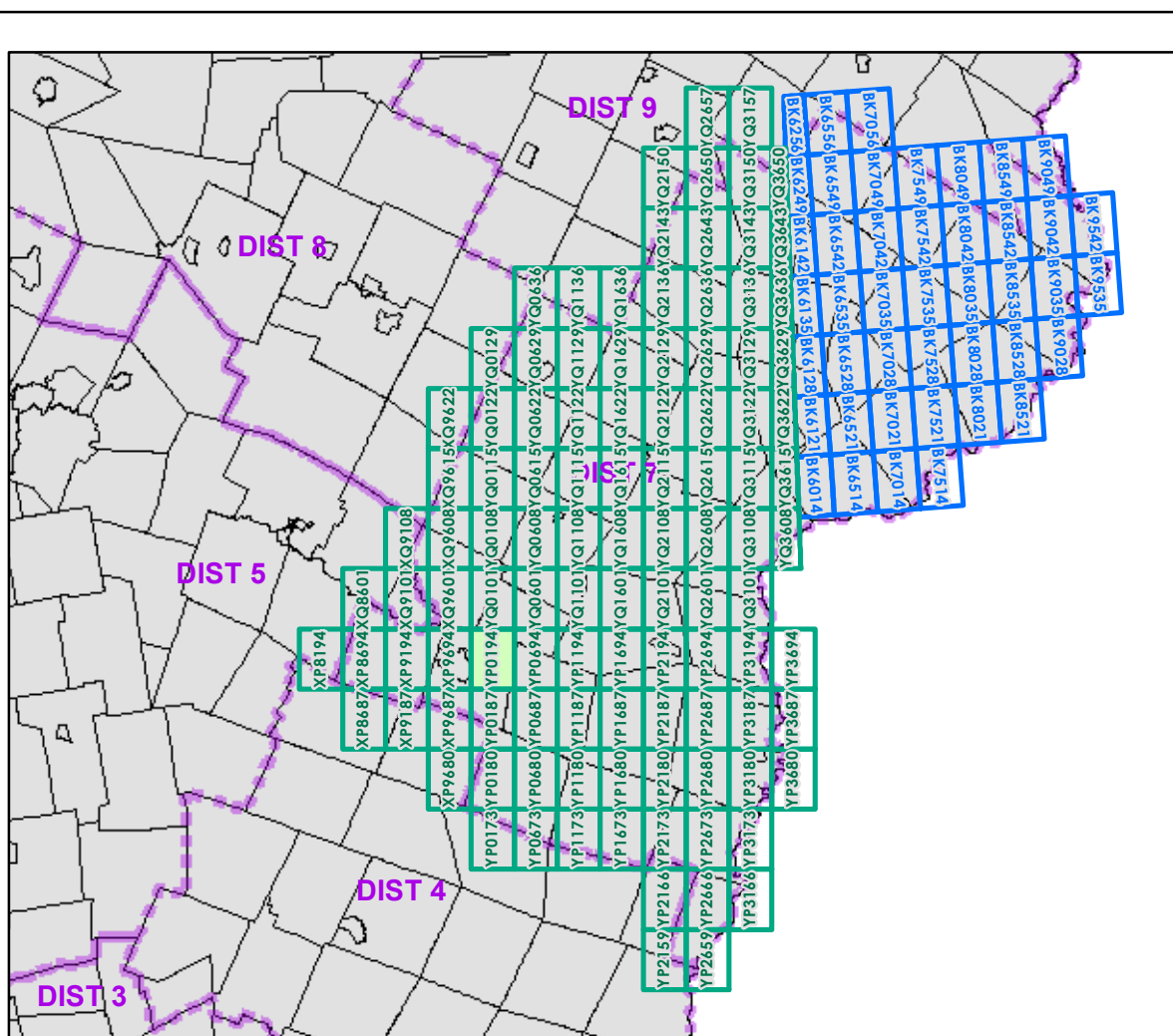
Barre
Orange
Washington
Williamstown



- Interstate
- Interstate Ramp
- Divided U.S. Highway
- U.S. Highway Ramp
- U.S. Highway
- State Highway - Paved
- State Highway - Gravel
- State Highway Ramp - Paved
- Class 1 - Paved
- Class 2 - Paved
- Class 2 - Gravel
- Class 2 - Graded Earth
- Class 3 - Paved
- Class 3 - Gravel
- Class 3 - Graded Earth
- Class 3 - Unimproved / Primitive
- Class 4 - Paved
- Class 4 - Gravel
- Class 4 - Graded Earth
- Class 4 - Unimproved / Primitive
- Class 4 - Impassable or Untraveled
- National or State Forest Highway
- Legal Trail
- Private
- Discontinued
- Proposed Highway

- Functional Class**
- 2 - Principal Arterial - Freeways and Expressways
 - 3 - Principal Arterial - Other
 - 4 - Minor Arterial
 - 5 - Major Collector
 - 6 - Minor Collector
- Bridge/Culvert**
- Bridge or Culvert Greater than 20'
 - Bridge or Culvert 6' - 20'
 - VOCBIT Bridge
 - VOCBIT Culvert
- Railroad**
- Railroad
 - Inactive Railroad - Rail Trail
 - VTrans District Office
 - Building
 - Cemetery
 - Airport
 - Named Lake-Pond
 - Unnamed Lake-Pond
 - Named River-Stream
 - Unnamed River-Stream
 - Public Land

- U.S. National Grid 18T
- U.S. National Grid 19T
- District Boundary
- Town Boundary
- 1,000 meter US National Grid North American Datum 1983 Grid Zone Designation: 18T
- 1,000 meter US National Grid North American Datum 1983 Grid Zone Designation: 19T
- Vermont State Plane Coordinate System North American Datum of 1983 SPCS Zone Identifier: 4000 Geodetic Reference System 80 500-meter grid, Easting - Northing
- Map generated: 02 November 2015
- Contact information: Vermont Agency of Transportation - Mapping Section 1 National Life Drive, Montpelier, VT 05633-5001 Telephone: 802-828-2600
- This map was funded in part through grants from the Federal Highway Administration, U.S. Department of Transportation. The representation of the authors expressed herein do not necessarily state or reflect those of the U.S. Department of Transportation.



0 0.2 0.4 Miles

Scale 1:12,672 (printed size: 24 x 36 inches)

FIELD ASSESSMENT MAP SERIES

USNG Page #: 18TYP0194

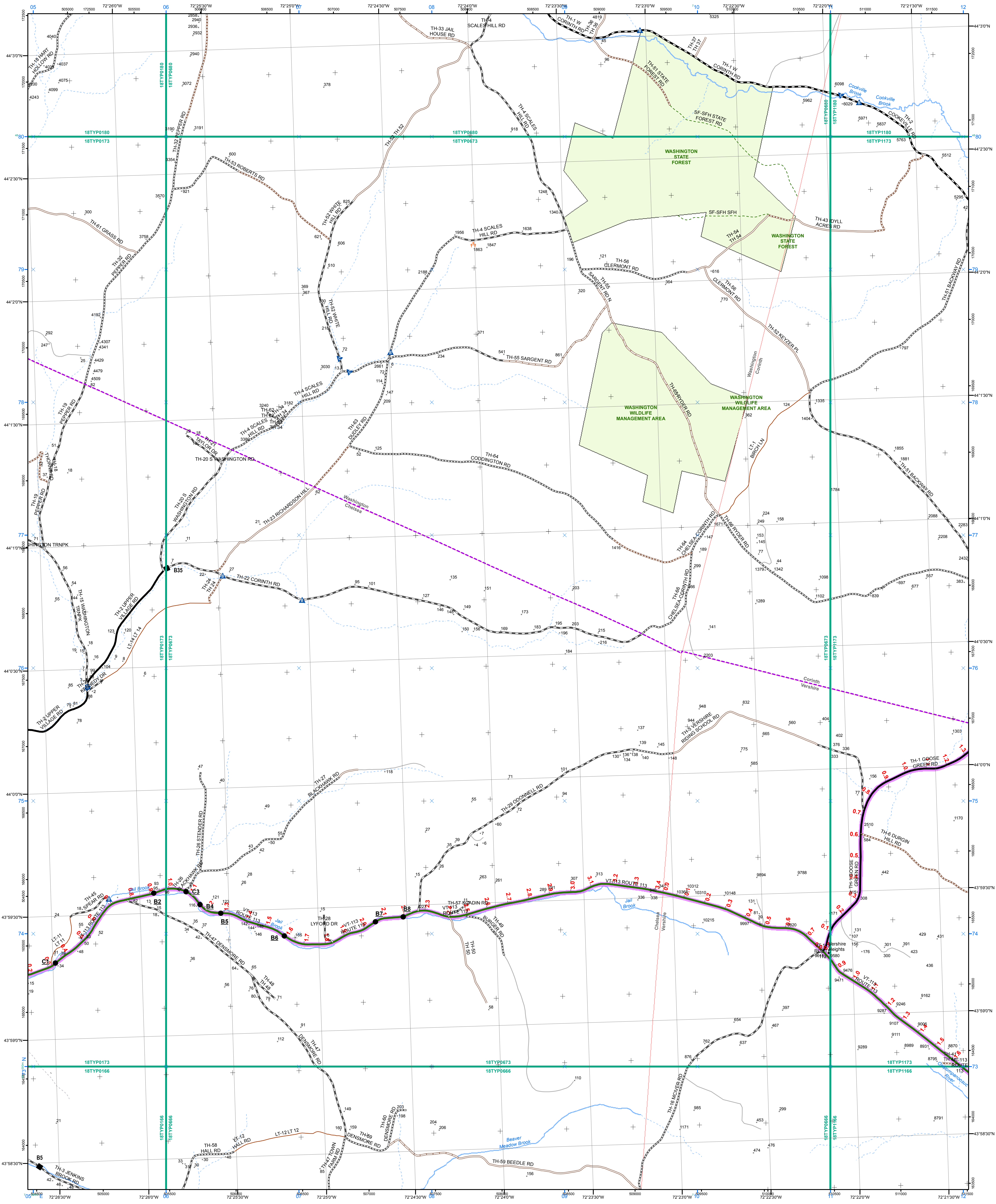
Sheet ID: YP0194

District: 7

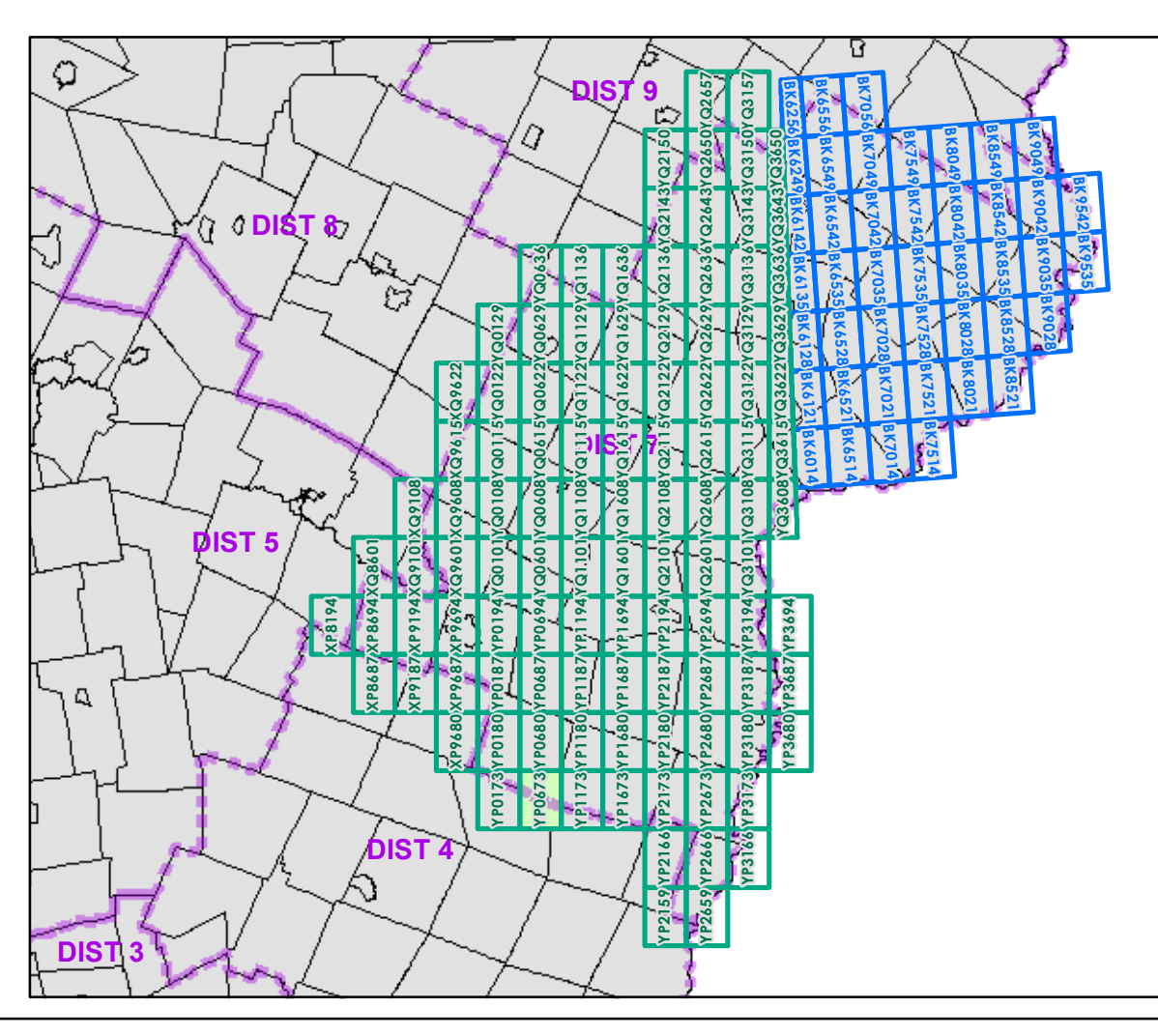
TOWNS INCLUDED ON SHEET

Barre
Barre City
East Montpelier
Orange
Plainfield

2.2 Distance along linear referenced Highway (route log measure) B20 / C20 State Bridge or Culvert Identifier B20 / C20 Town Bridge or Culvert Identifier



- | | | |
|--|---|---|
| <ul style="list-style-type: none"> Interstate Interstate Ramp Divided U.S. Highway U.S. Highway Ramp U.S. Highway State Highway - Paved State Highway - Gravel State Highway Ramp - Paved Class 1 - Paved Class 2 - Gravel Class 2 - Graded Earth Class 3 - Paved Class 3 - Gravel Class 3 - Graded Earth Class 4 - Paved Class 4 - Gravel Class 4 - Graded Earth Class 4 - Unimproved / Primitive Class 4 - Impassable or Untraveled National or State Forest Highway Legal Trail Private Discontinued Proposed Highway | <p>Functional Class</p> <ul style="list-style-type: none"> 2 - Principal Arterial - Freeways and Expressways 3 - Principal Arterial - Other 4 - Minor Arterial 5 - Major Collector 6 - Minor Collector <p>Bridge-Culvert</p> <ul style="list-style-type: none"> Bridge or Culvert Greater than 20' Bridge or Culvert 6' - 20' VOCBIT Bridge VOCBIT Culvert <p>Railroad</p> <ul style="list-style-type: none"> Railroad Inactive Railroad - Rail Trail VTrans District Office Building Cemetery Airport Named Lake-Pond Unnamed Lake-Pond Named River-Stream Unnamed River-Stream Public Land | <ul style="list-style-type: none"> U.S. National Grid 18T U.S. National Grid 19T District Boundary Town Boundary <p>1,000 meter US National Grid
North American Datum 1983
Grid Zone Designation: 18T</p> <p>1,000 meter US National Grid
North American Datum 1983
Grid Zone Designation: 19T</p> <p>Vermont State Plane Coordinate System
North American Datum of 1983
SPCS Zone Identifier: 4000
Geodetic Reference System 80
500-meter grid, Easting - Northing</p> <p>Map generated: 02 November 2015</p> <p>Contact information:
Vermont Agency of Transportation
- Mapping Section
1 National Life Drive, Montpelier, VT 05633-5001
Telephone: 802-828-2600</p> <p>This map was funded in part through grants from the Federal Highway Administration, U.S. Department of Transportation. The representation of the authors expressed herein do not necessarily state or reflect those of the U.S. Department of Transportation.</p> |
|--|---|---|



0 0.2 0.4 Miles

Scale 1:12,672 (printed size: 24 x 36 inches)

FIELD ASSESSMENT MAP SERIES

USNG Page #: **18TYP0673**

Sheet ID: **YP0673**

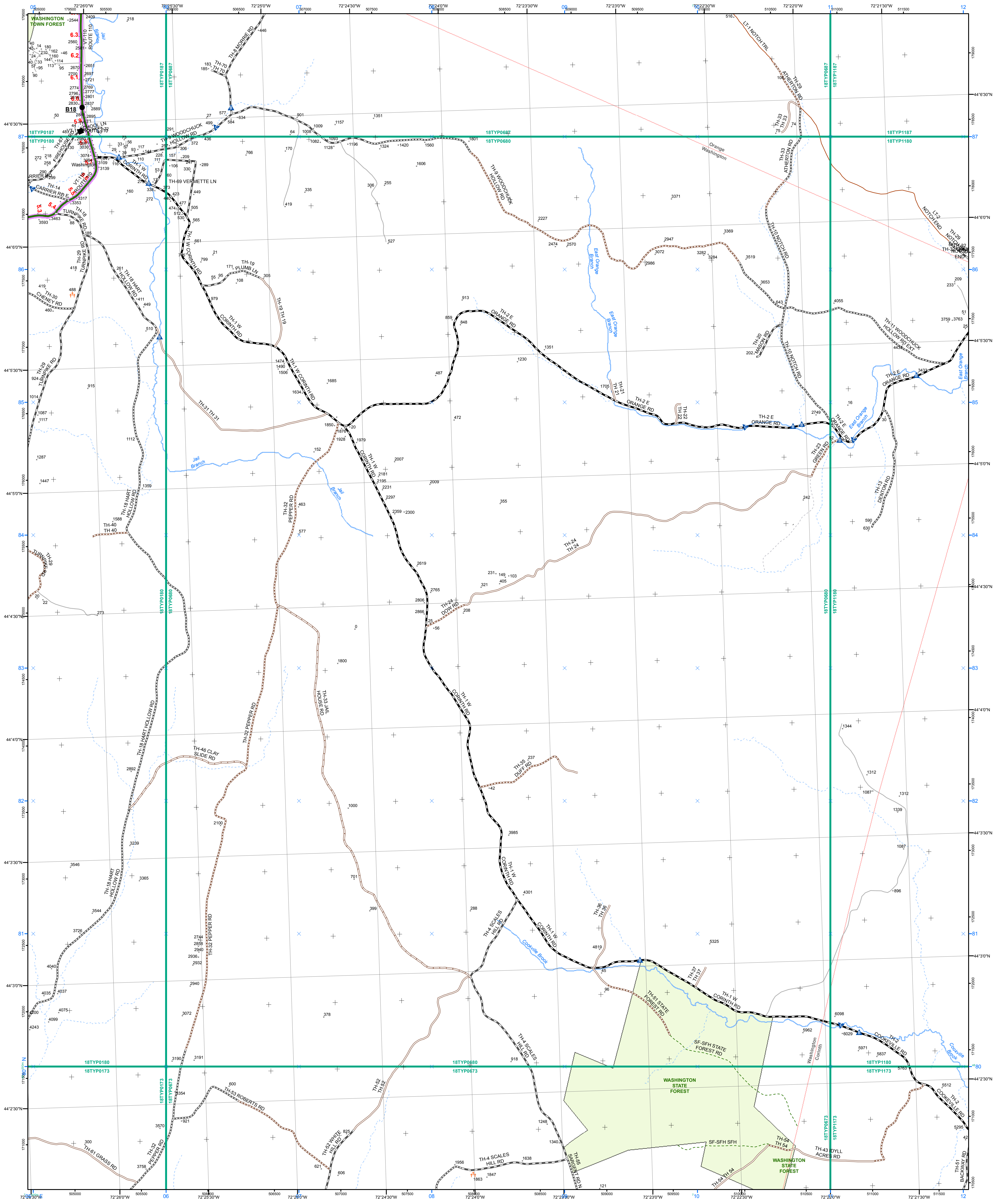
District: **7**

TOWNS INCLUDED ON SHEET

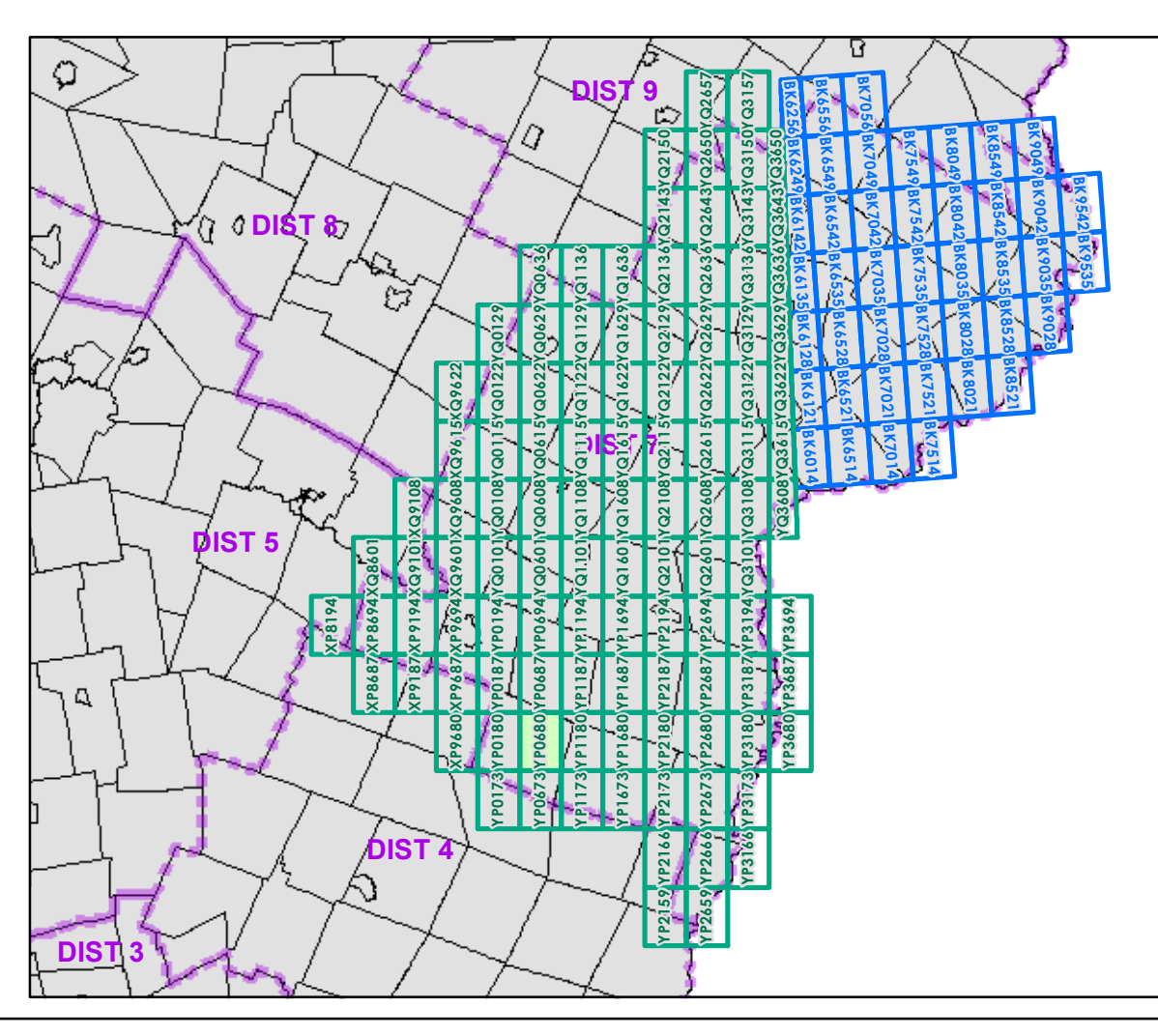
Chelsea
Corinth
Vershire
Washington

2.2 Distance along linear referenced Highway (route log measure)

B20 / C20 State Bridge or Culvert Identifier
B20 / C20 Town Bridge or Culvert Identifier



- | | | |
|---|---|---|
| <ul style="list-style-type: none"> Interstate Interstate Ramp Divided U.S. Highway U.S. Highway Ramp U.S. Highway State Highway - Paved State Highway - Gravel State Highway Ramp - Paved Class 1 - Paved Class 2 - Paved Class 2 - Gravel Class 2 - Graded Earth Class 3 - Paved Class 3 - Gravel Class 3 - Graded Earth Class 3 - Unimproved / Primitive Class 4 - Paved Class 4 - Gravel Class 4 - Graded Earth Class 4 - Unimproved / Primitive Class 4 - Impassable or Untraveled National or State Forest Highway Legal Trail Private Discontinued Proposed Highway | <p>Functional Class</p> <ul style="list-style-type: none"> 2 - Principal Arterial - Freeways and Expressways 3 - Principal Arterial - Other 4 - Minor Arterial 5 - Major Collector 6 - Minor Collector <p>Bridge/Culvert</p> <ul style="list-style-type: none"> Bridge or Culvert Greater than 20' Bridge or Culvert 6' - 20' VOB/CIT Bridge VOB/CIT Culvert <p>Railroad</p> <ul style="list-style-type: none"> Railroad Inactive Railroad - Rail Trail VTrans District Office Building Cemetery Airport Named Lake-Pond Unnamed Lake-Pond Named River-Stream Unnamed River-Stream Public Land | <ul style="list-style-type: none"> U.S. National Grid 18T U.S. National Grid 19T District Boundary Town Boundary <p>1,000 meter US National Grid
North American Datum 1983
Grid Zone Designation: 18T</p> <p>1,000 meter US National Grid
North American Datum 1983
Grid Zone Designation: 19T</p> <p>Vermont State Plane Coordinate System
North American Datum of 1983
SPCS Zone Identifier: 4400
Geodetic Reference System 80
500-meter grid, Easting - Northing</p> <p>Map generated: 02 November 2015</p> <p>Contact information:
Vermont Agency of Transportation
- Mapping Section
1 National Life Drive, Montpelier, VT 05633-5001
Telephone: 802-828-2600</p> <p>This map was funded in part through grants from the Federal Highway Administration, U.S. Department of Transportation. The representation of the authors expressed herein do not necessarily state or reflect those of the U.S. Department of Transportation.</p> |
|---|---|---|



0 0.2 0.4 Miles

Scale 1:12,672 (printed size: 24 x 36 inches)

FIELD ASSESSMENT MAP SERIES

USNG Page #: **18TYP0680**

Sheet ID: **YP0680**

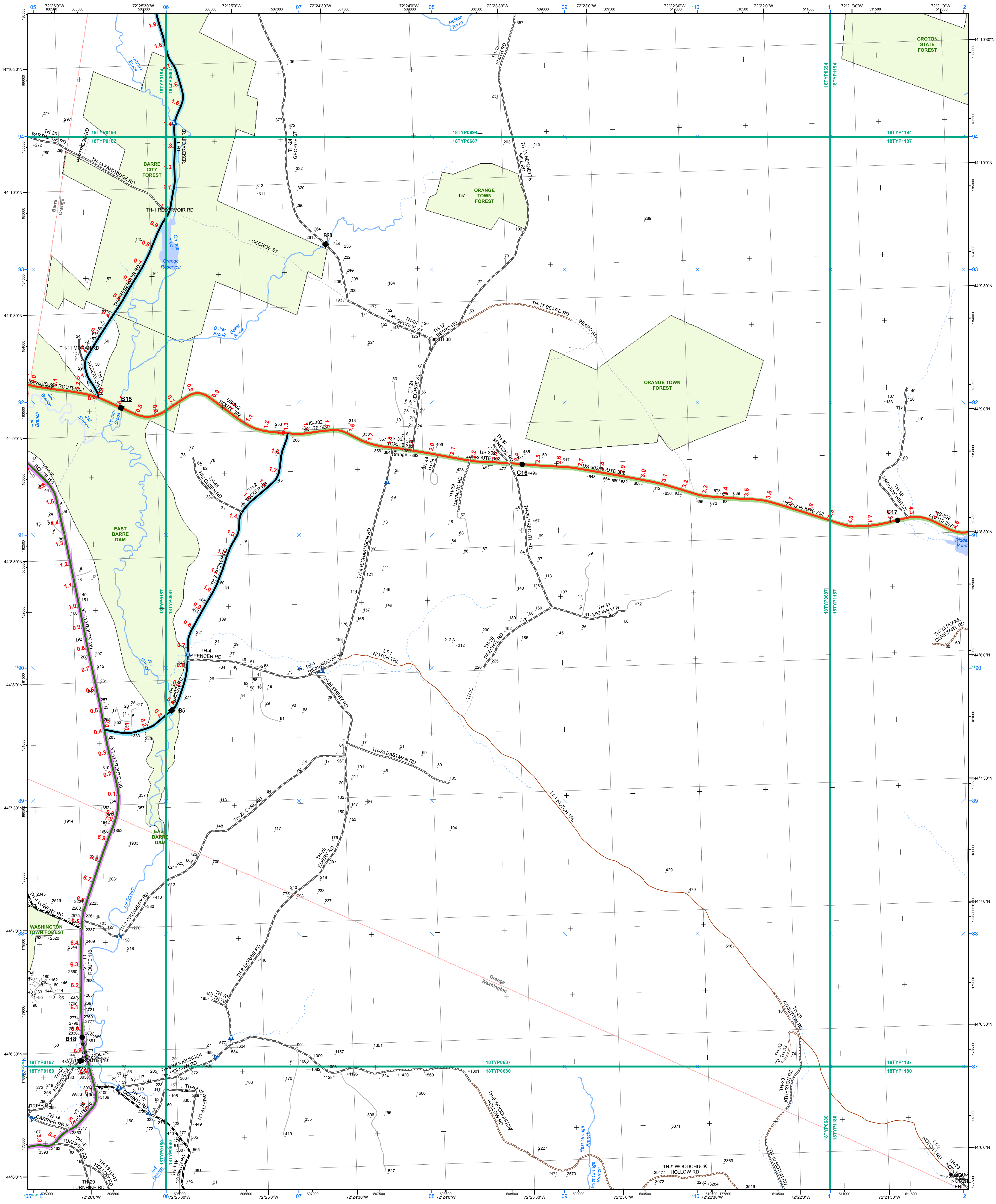
District: **7**

TOWNS INCLUDED ON SHEET

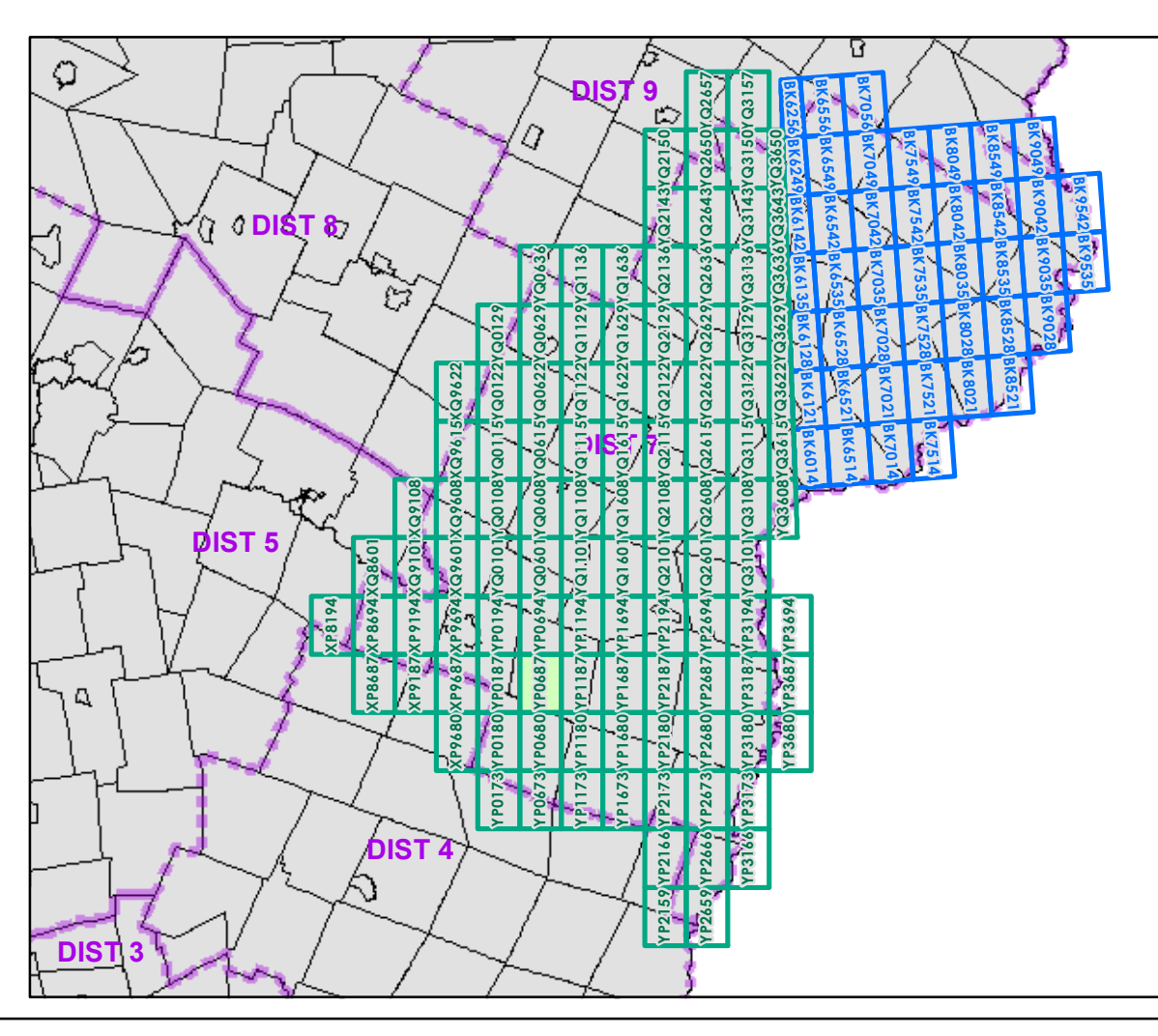
Corinth
Orange
Washington

2.2 Distance along linear referenced Highway (route log measure)

B20 / C20 State Bridge or Culvert Identifier
B20 / C20 Town Bridge or Culvert Identifier



- | | | |
|---|---|---|
| <ul style="list-style-type: none"> Interstate Interstate Ramp Divided U.S. Highway U.S. Highway Ramp U.S. Highway State Highway - Paved State Highway Ramp - Paved Class 1 - Paved Class 2 - Paved Class 2 - Gravel Class 2 - Graded Earth Class 3 - Paved Class 3 - Gravel Class 3 - Graded Earth Class 3 - Unimproved / Primitive Class 4 - Paved Class 4 - Gravel Class 4 - Graded Earth Class 4 - Unimproved / Primitive Class 4 - Impassable or Untraveled National or State Forest Highway Legal Trail Private Discontinued Proposed Highway | <p>Functional Class</p> <ul style="list-style-type: none"> 2 - Principal Arterial - Freeways and Expressways 3 - Principal Arterial - Other 4 - Minor Arterial 5 - Major Collector 6 - Minor Collector <p>Bridge/Culvert</p> <ul style="list-style-type: none"> Bridge or Culvert Greater than 20' Bridge or Culvert 6' - 20' VOCBIT Bridge VOCBIT Culvert <p>Railroad</p> <ul style="list-style-type: none"> Railroad Inactive Railroad - Rail Trail VTrans District Office Building Cemetery Airport Named Lake-Pond Unnamed Lake-Pond Named River-Stream Unnamed River-Stream Public Land | <ul style="list-style-type: none"> U.S. National Grid 18T U.S. National Grid 19T District Boundary Town Boundary <p>1,000 meter US National Grid
North American Datum 1983
Grid Zone Designation: 18T</p> <p>1,000 meter US National Grid
North American Datum 1983
Grid Zone Designation: 19T</p> <p>Vermont State Plane Coordinate System
North American Datum of 1983
SPCS Zone Identifier: 4400
Geodetic Reference System 80
500-meter grid, Easting - Northing</p> <p>Map generated: 02 November 2015</p> <p>Contact information:
Vermont Agency of Transportation
- Mapping Section
1 National Life Drive, Montpelier, VT 05633-5001
Telephone: 802-828-2600</p> <p>This map was funded in part through grants from the Federal Highway Administration, U.S. Department of Transportation. The representation of the authors expressed herein do not necessarily state or reflect those of the U.S. Department of Transportation.</p> |
|---|---|---|



0 0.2 0.4 Miles

Scale 1:12,672 (printed size: 24 x 36 inches)

FIELD ASSESSMENT MAP SERIES

USNG Page #: **18TYP0687**

Sheet ID: **YP0687**

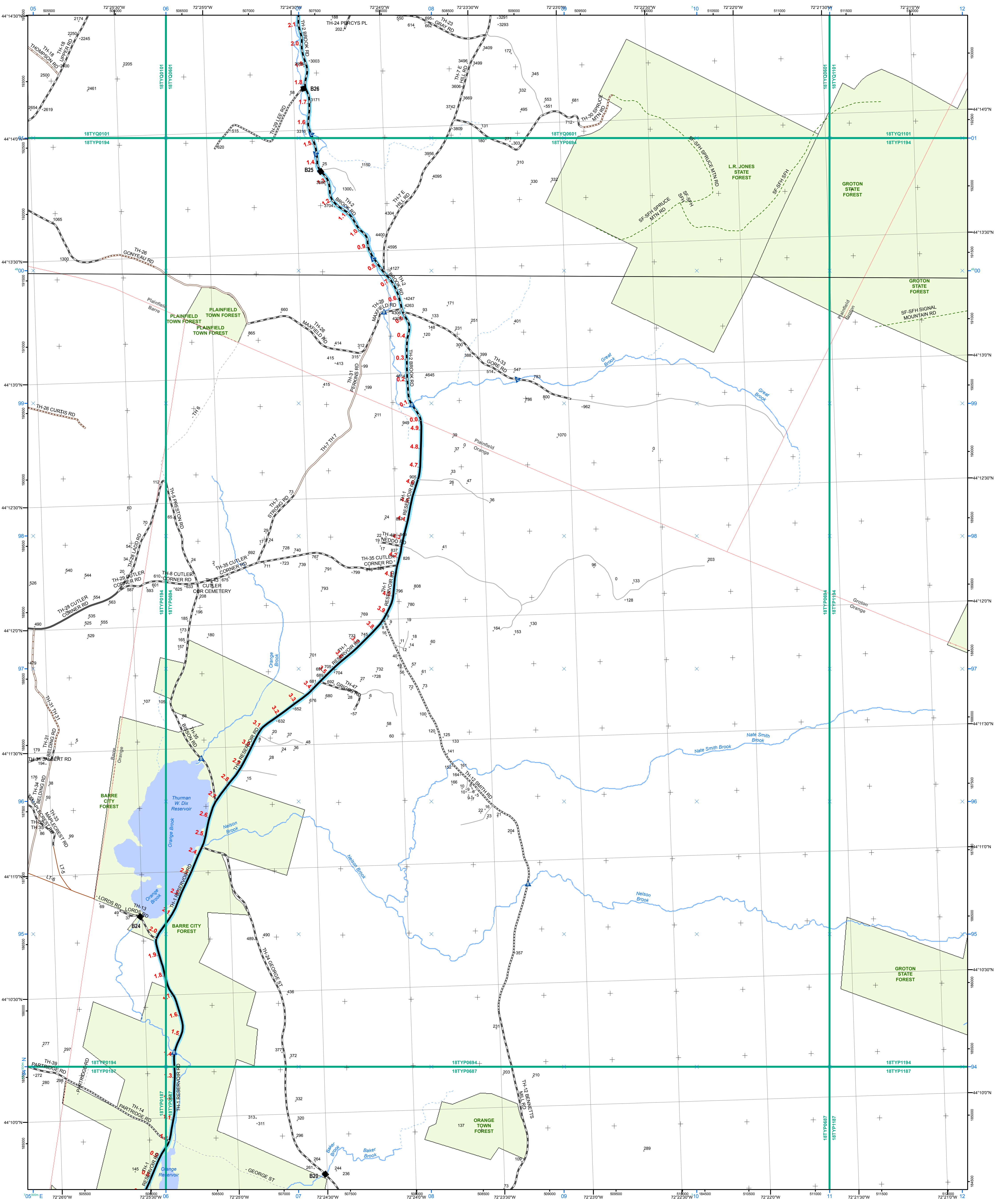
District: **7**

TOWNS INCLUDED ON SHEET

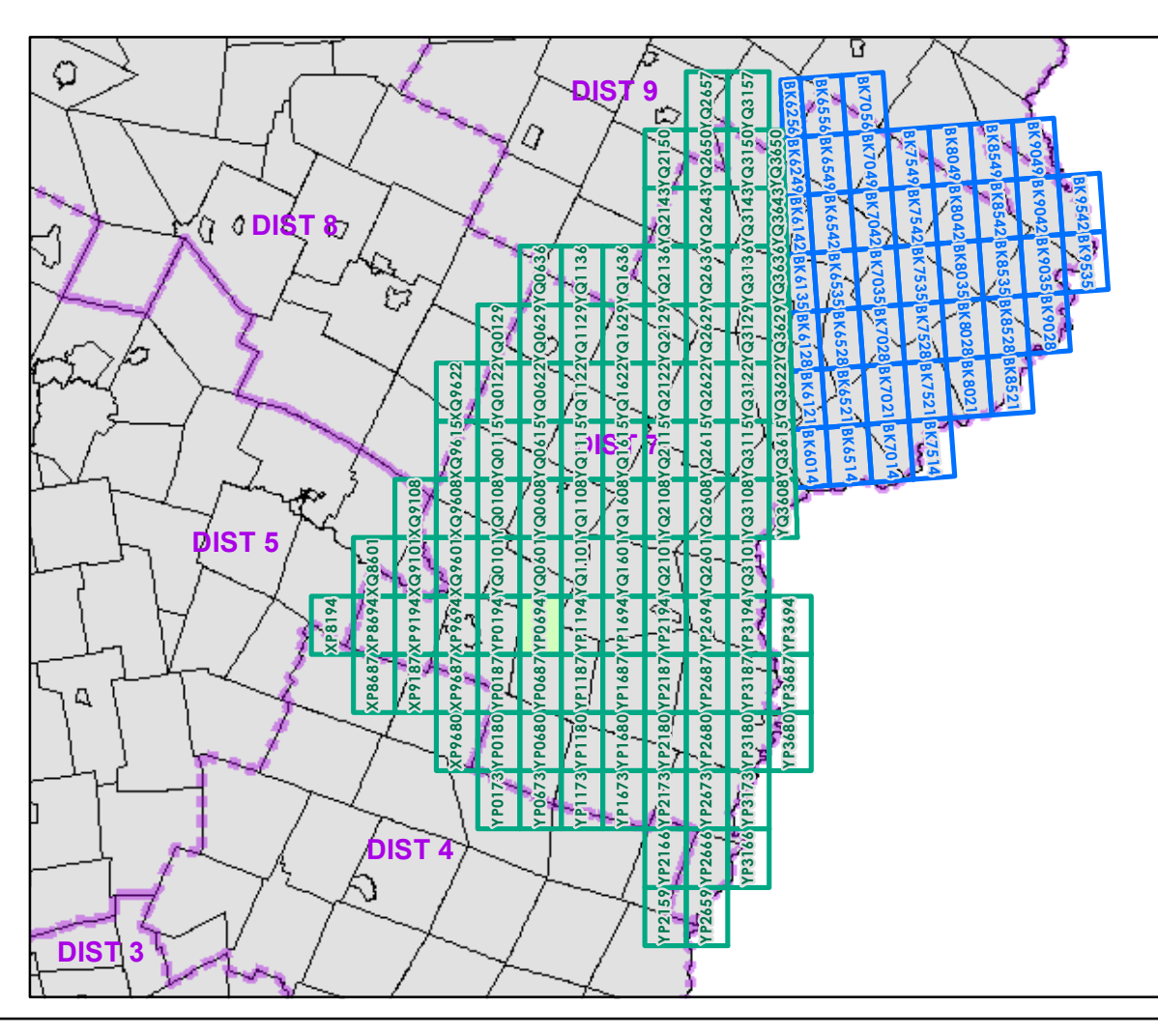
Barre
Orange
Washington

2.2 Distance along linear referenced Highway (route log measure)

B20 / C20 State Bridge or Culvert Identifier
B20 / C20 Town Bridge or Culvert Identifier



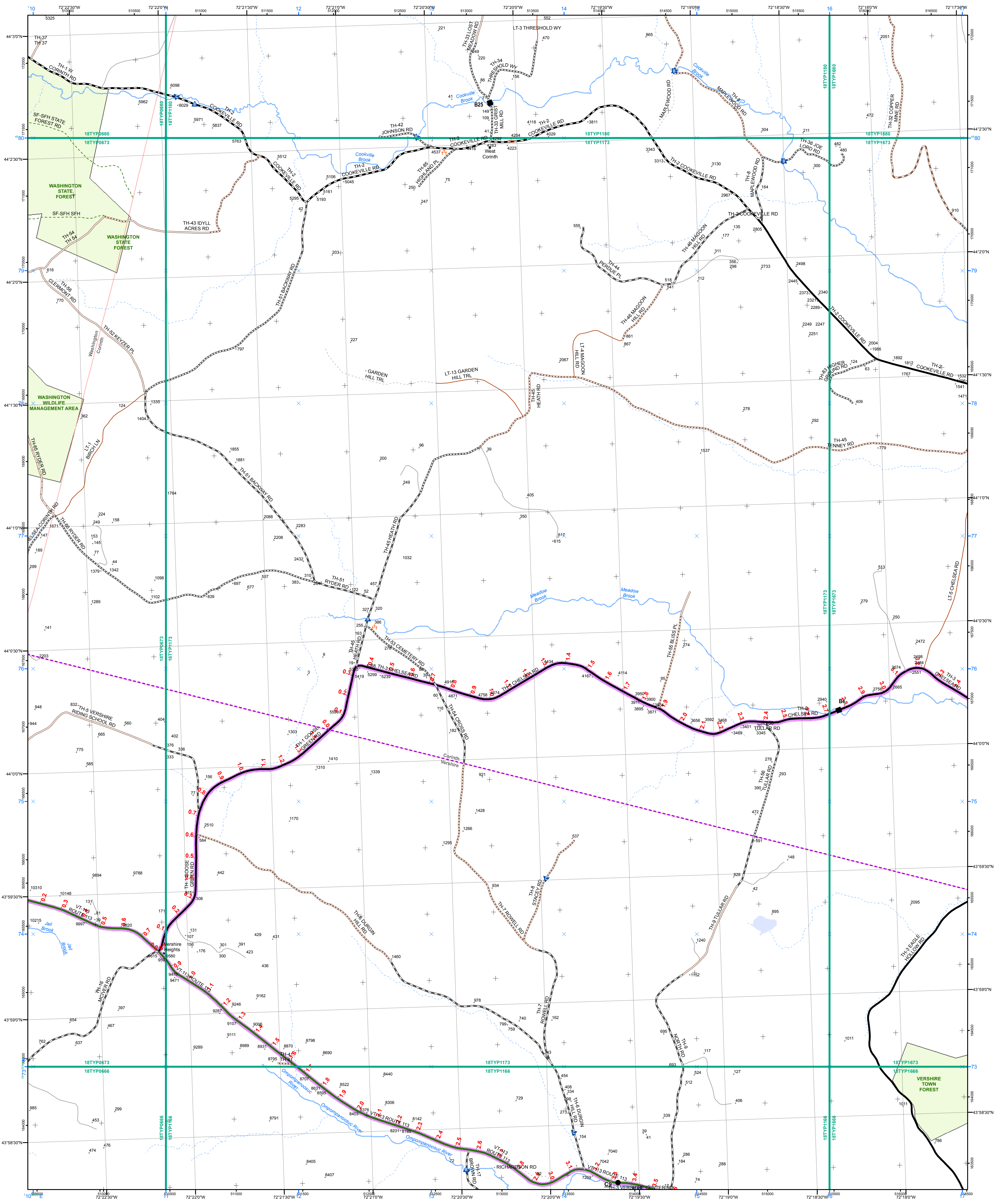
Interstate	2 - Principal Arterial - Freeways and Expressways	U.S. National Grid 18T
Interstate Ramp	3 - Principal Arterial - Other	U.S. National Grid 19T
Divided U.S. Highway	4 - Minor Arterial	District Boundary
U.S. Highway Ramp	5 - Major Collector	Town Boundary
U.S. Highway	6 - Minor Collector	1,000 meter US National Grid North American Datum 1983 Grid Zone Designation: 18T
State Highway - Paved	Bridge or Culvert Greater than 20'	1,000 meter US National Grid North American Datum 1983 Grid Zone Designation: 19T
State Highway - Gravel	Bridge or Culvert 6' - 20'	Vermont State Plane Coordinate System North American Datum of 1983 SPCS Zone Identifier: 4400 Geodetic Reference System 80 500-meter grid, Easting - Northing
State Highway Ramp - Paved	VOB/CIT Bridge	Map generated: 02 November 2015
Class 1 - Paved	VOB/CIT Culvert	Contact information: Vermont Agency of Transportation - Mapping Section 1 National Life Drive, Montpelier, VT 05633-5001 Telephone: 802-828-2600
Class 2 - Gravel	Railroad	This map was funded in part through grants from the Federal Highway Administration, U.S. Department of Transportation. The representation of the authors expressed herein do not necessarily state or reflect those of the U.S. Department of Transportation.
Class 2 - Graded Earth	Inactive Railroad - Rail Trail	
Class 3 - Paved	VTTrans District Office	
Class 3 - Gravel	Building	
Class 3 - Graded Earth	Cemetery	
Class 4 - Paved	Airport	
Class 4 - Gravel	Named Lake-Pond	
Class 4 - Graded Earth	Unnamed Lake-Pond	
Class 4 - Unimproved / Primitive	Named River-Stream	
Class 4 - Impassable or Untraveled	Unnamed River-Stream	
National or State Forest Highway	Public Land	
Legal Trail		
Private		
Discontinued		
Proposed Highway		
2.2 Distance along linear referenced Highway (route log measure)	B20 / C20 State Bridge or Culvert Identifier B20 / C20 Town Bridge or Culvert Identifier	



0 0.2 0.4 Miles
Scale 1:12,672 (printed size: 24 x 36 inches)

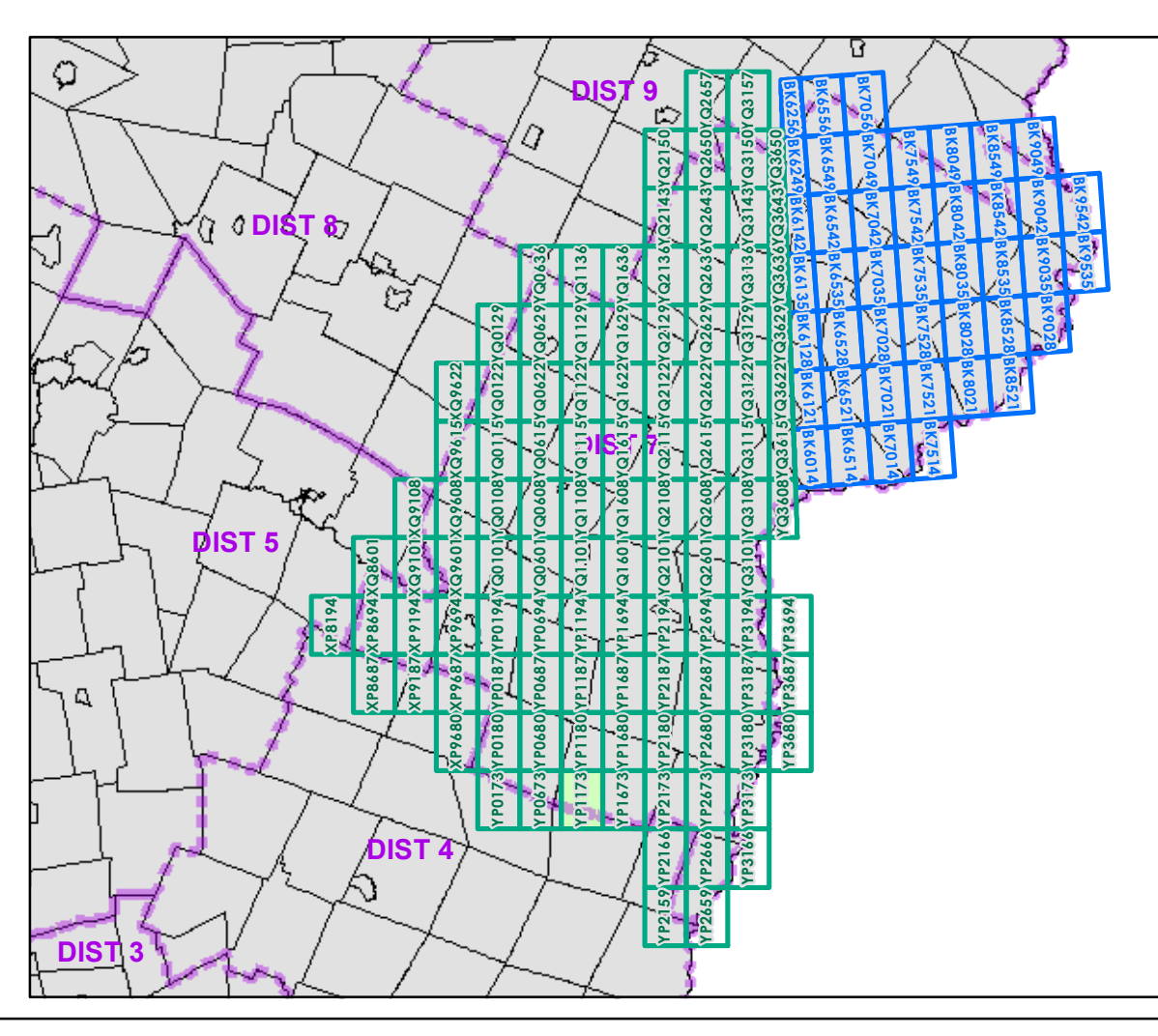
FIELD ASSESSMENT MAP SERIES
USNG Page #: **18TYP0694**
Sheet ID: **YP0694**
District: **7**

TOWNS INCLUDED ON SHEET
Barre
Groton
Orange
Plainfield



- Interstate
- Interstate Ramp
- Divided U.S. Highway
- U.S. Highway Ramp
- U.S. Highway
- State Highway - Paved
- State Highway - Gravel
- State Highway Ramp - Paved
- Class 1 - Paved
- Class 2 - Gravel
- Class 2 - Graded Earth
- Class 3 - Paved
- Class 3 - Gravel
- Class 3 - Graded Earth
- Class 3 - Unimproved / Primitive
- Class 4 - Paved
- Class 4 - Gravel
- Class 4 - Graded Earth
- Class 4 - Unimproved / Primitive
- Class 4 - Impassable or Untraveled
- National or State Forest Highway
- Legal Trail
- Private
- Discontinued
- Proposed Highway

- Functional Class**
- 2 - Principal Arterial - Freeways and Expressways
 - 3 - Principal Arterial - Other
 - 4 - Minor Arterial
 - 5 - Major Collector
 - 6 - Minor Collector
- Bridge/Culvert**
- Bridge or Culvert Greater than 20'
 - Bridge or Culvert 6' - 20'
 - ▲ VOB/CIT Bridge
 - ▼ VOB/CIT Culvert
- Railroad**
- Railroad
 - Inactive Railroad - Rail Trail
 - D VTrans District Office
 - + Building
 - + Cemetery
 - + Airport
 - + Named Lake-Pond
 - + Unnamed Lake-Pond
 - + Named River-Stream
 - + Unnamed River-Stream
 - + Public Land
- U.S. National Grid 18T**
- U.S. National Grid 18T
 - U.S. National Grid 19T
 - District Boundary
 - Town Boundary
- 1,000 meter US National Grid**
North American Datum of 1983
Grid Zone Designation: 18T
- 1,000 meter US National Grid**
North American Datum 1983
Grid Zone Designation: 19T
- Vermont State Plane Coordinate System
North American Datum of 1983
SPCS Zone Identifier: 4400
Geodetic Reference System 80
500-meter grid, Easting - Northing
- Map generated: 02 November 2015
- Contact information:
Vermont Agency of Transportation
- Mapping Section
1 National Life Drive, Montpelier, VT 05633-5001
Telephone: 802-828-2600
- This map was funded in part through grants from the Federal Highway Administration, U.S. Department of Transportation. The representation of the authors expressed herein do not necessarily state or reflect those of the U.S. Department of Transportation.



0 0.2 0.4 Miles

Scale 1:12,672 (printed size: 24 x 36 inches)

FIELD ASSESSMENT MAP SERIES

USNG Page #: **18TYP1173**

Sheet ID: **YP1173**

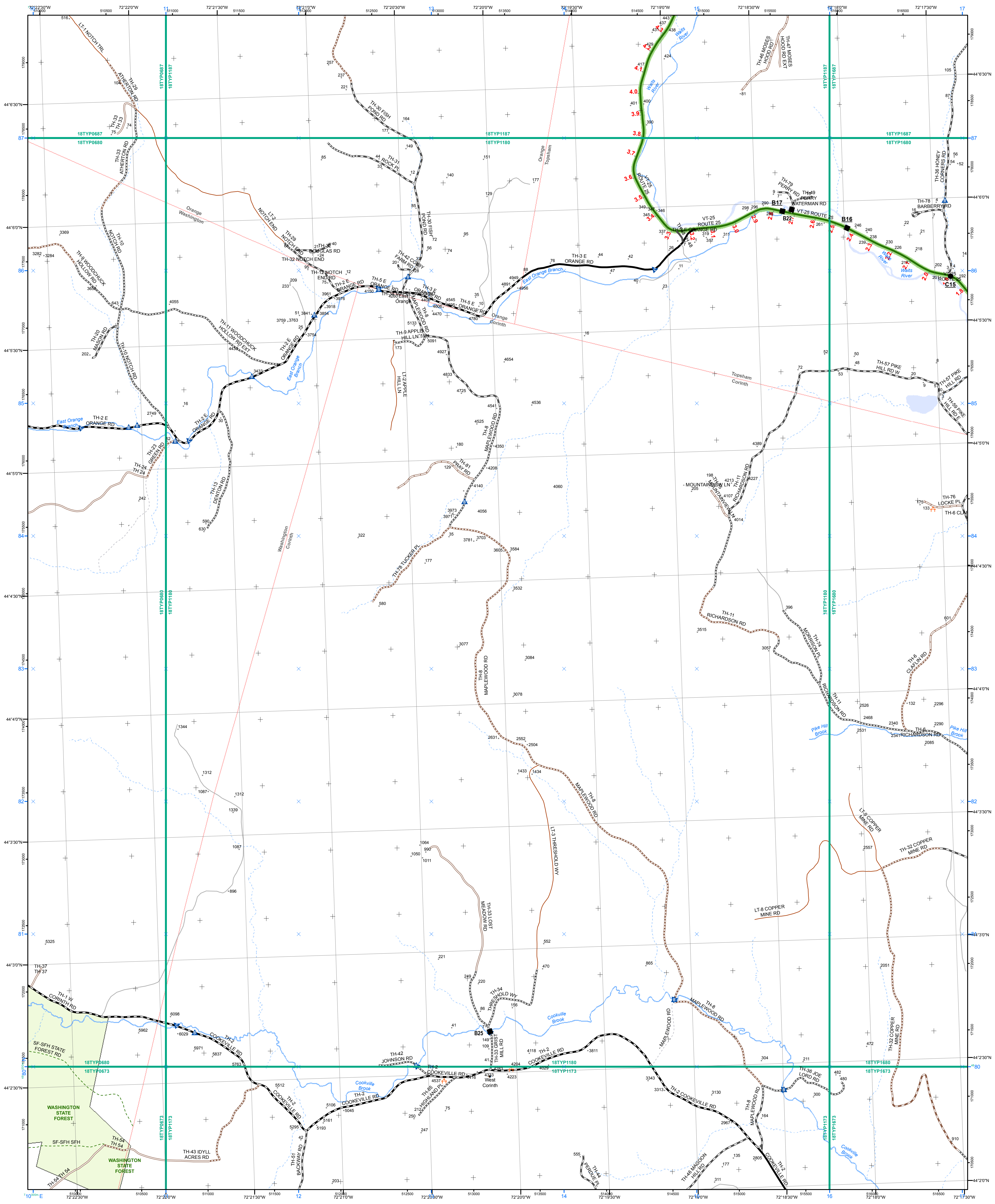
District: **7**

TOWNS INCLUDED ON SHEET

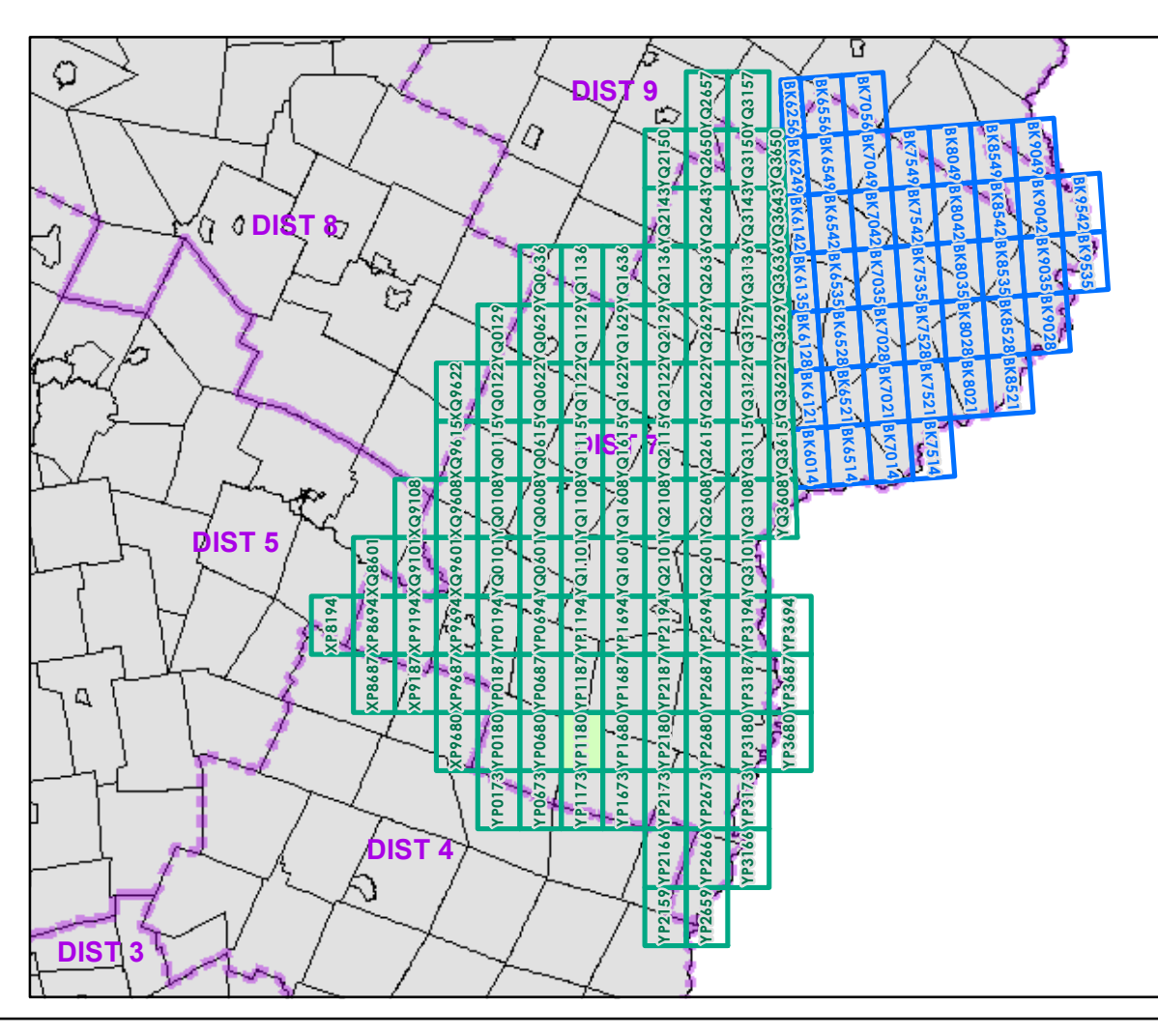
Corinth
Vershire
Washington

2.2 Distance along linear referenced Highway (route log measure)

B20 / C20 State Bridge or Culvert Identifier
B20 / C20 Town Bridge or Culvert Identifier



- | | | |
|---|---|---|
| <ul style="list-style-type: none"> Interstate Interstate Ramp Divided U.S. Highway U.S. Highway Ramp U.S. Highway State Highway - Paved State Highway - Gravel State Highway Ramp - Paved Class 1 - Paved Class 2 - Paved Class 2 - Gravel Class 2 - Graded Earth Class 3 - Paved Class 3 - Gravel Class 3 - Graded Earth Class 4 - Unimproved / Primitive Class 4 - Paved Class 4 - Gravel Class 4 - Graded Earth Class 4 - Unimproved / Primitive Class 4 - Impassable or Untraveled National or State Forest Highway Legal Trail Private Discontinued Proposed Highway | <p>Functional Class</p> <ul style="list-style-type: none"> 2 - Principal Arterial - Freeways and Expressways 3 - Principal Arterial - Other 4 - Minor Arterial 5 - Major Collector 6 - Minor Collector <p>Bridge-Culvert</p> <ul style="list-style-type: none"> Bridge or Culvert Greater than 20' Bridge or Culvert 6' - 20' VOCBIT Bridge VOCBIT Culvert <p>Railroad</p> <ul style="list-style-type: none"> Railroad Inactive Railroad - Rail Trail VTrans District Office Building Cemetery Airport Named Lake-Pond Unnamed Lake-Pond Named River-Stream Unnamed River-Stream Public Land | <ul style="list-style-type: none"> U.S. National Grid 18T U.S. National Grid 19T District Boundary Town Boundary <p>1,000 meter US National Grid
North American Datum 1983
Grid Zone Designation: 18T</p> <p>1,000 meter US National Grid
North American Datum 1983
Grid Zone Designation: 19T</p> <p>Vermont State Plane Coordinate System
North American Datum of 1983
SPCS Zone Identifier: 4400
Geodetic Reference System 80
500-meter grid, Easting - Northing</p> <p>Map generated: 02 November 2015</p> <p>Contact information:
Vermont Agency of Transportation
- Mapping Section
1 National Life Drive, Montpelier, VT 05633-5001
Telephone: 802-828-2600</p> <p>This map was funded in part through grants from the Federal Highway Administration, U.S. Department of Transportation. The representation of the authors expressed herein do not necessarily state or reflect those of the U.S. Department of Transportation.</p> |
|---|---|---|



0 0.2 0.4 Miles

Scale 1:12,672 (printed size: 24 x 36 inches)

FIELD ASSESSMENT MAP SERIES

USNG Page #: **18TYP1180**

Sheet ID: **YP1180**

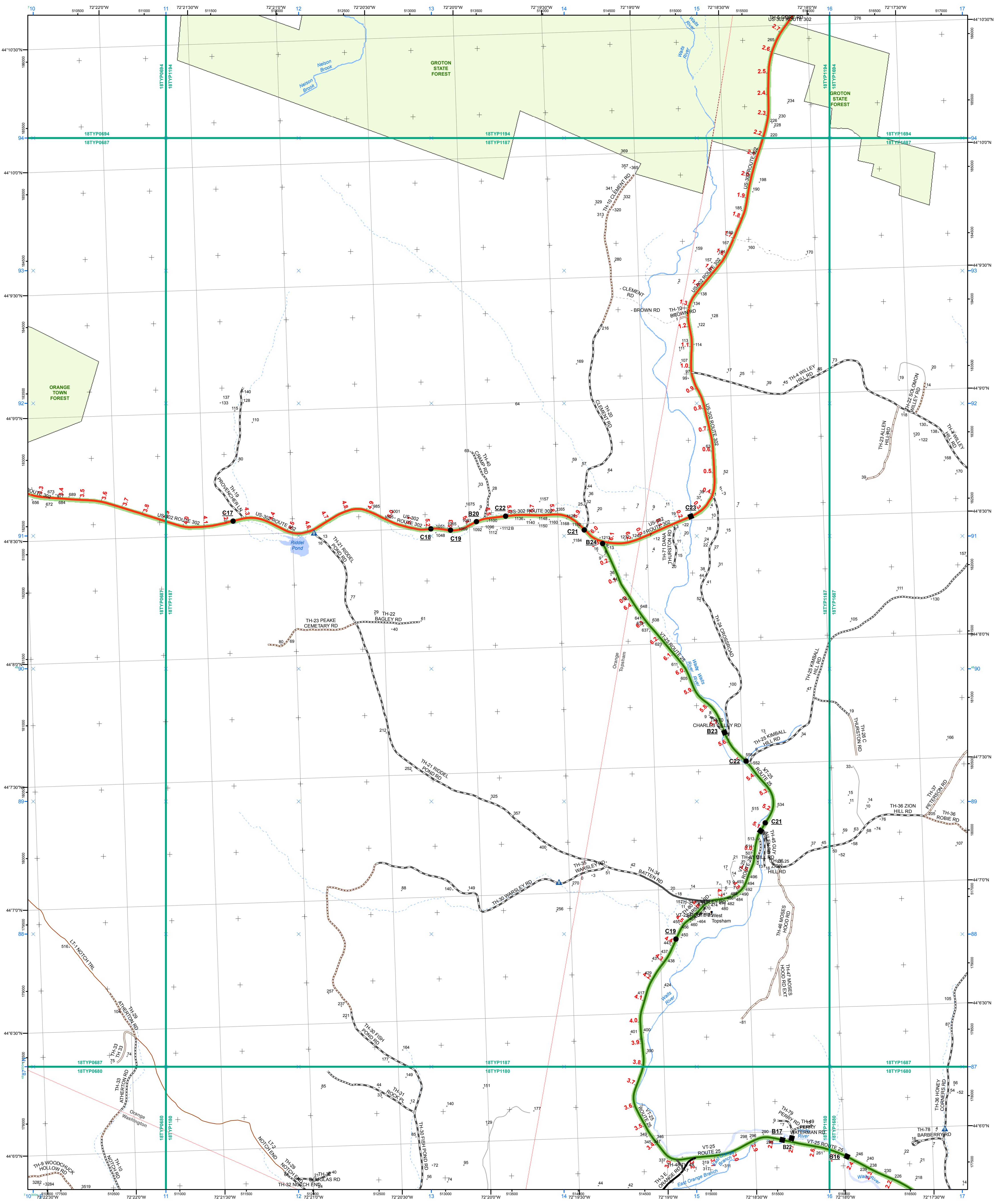
District: **7**

TOWNS INCLUDED ON SHEET

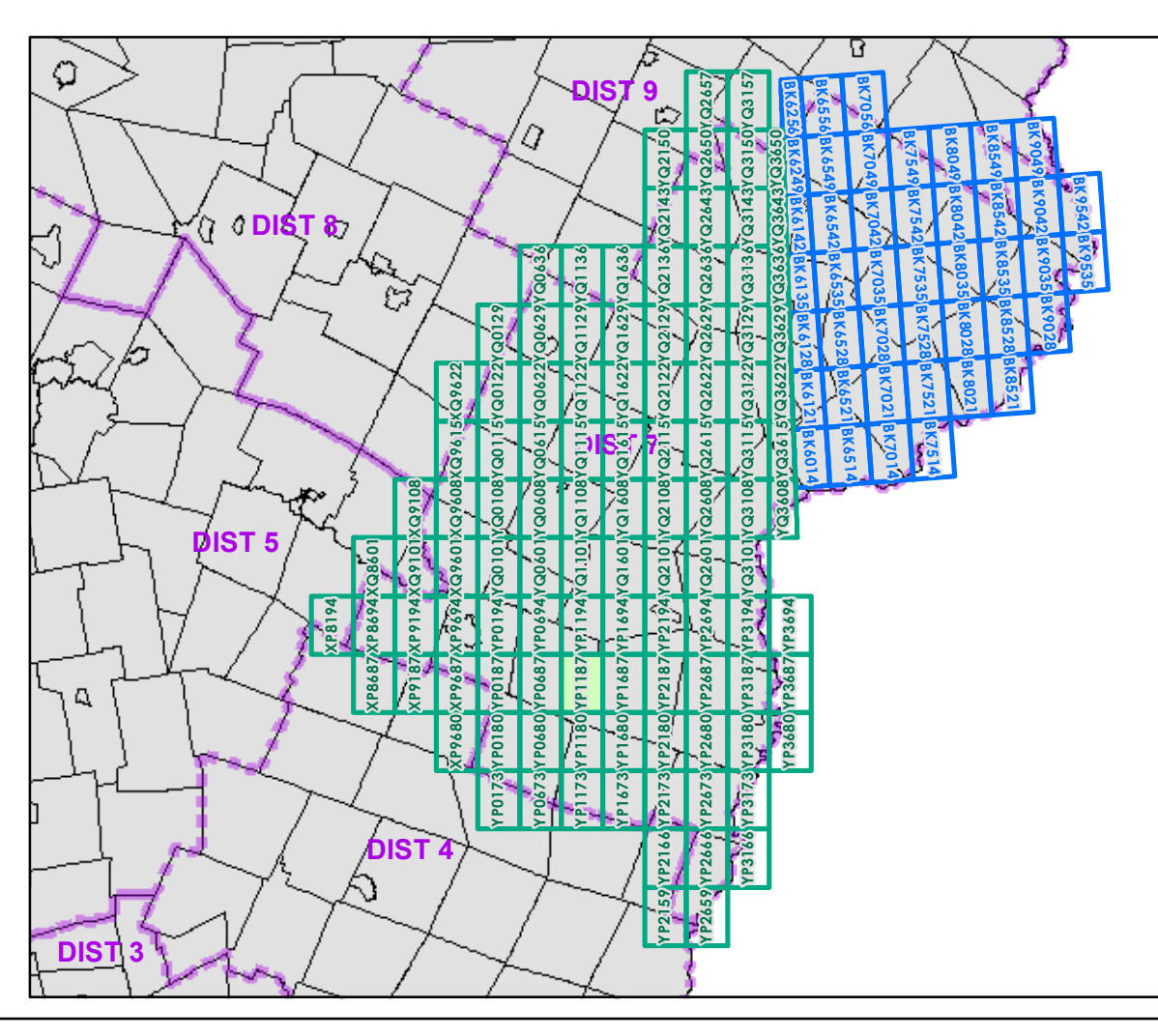
Corinth
Orange
Topsham
Washington

2.2 Distance along linear referenced Highway (route log measure)

B20 / C20 State Bridge or Culvert Identifier
B20 / C20 Town Bridge or Culvert Identifier



- | | | |
|---|--|---|
| <ul style="list-style-type: none"> Interstate Interstate Ramp Divided U.S. Highway U.S. Highway Ramp U.S. Highway State Highway - Paved State Highway - Gravel State Highway Ramp - Paved Class 1 - Paved Class 2 - Paved Class 2 - Gravel Class 2 - Graded Earth Class 3 - Paved Class 3 - Gravel Class 3 - Graded Earth Class 3 - Unimproved / Primitive Class 4 - Paved Class 4 - Gravel Class 4 - Graded Earth Class 4 - Unimproved / Primitive Class 4 - Impassable or Untraveled National or State Forest Highway Legal Trail Private Discontinued Proposed Highway | <p>Functional Class</p> <ul style="list-style-type: none"> 2 - Principal Arterial - Freeways and Expressways 3 - Principal Arterial - Other 4 - Minor Arterial 5 - Major Collector 6 - Minor Collector <p>Bridge/Culvert</p> <ul style="list-style-type: none"> Bridge or Culvert Greater than 20' Bridge or Culvert 6' - 20' VOB/CIT Bridge VOB/CIT Culvert <p>Railroad</p> <ul style="list-style-type: none"> Railroad Inactive Railroad - Rail Trail VTB District Office Building Cemetery Airport Named Lake-Pond Unnamed Lake-Pond Named River-Stream Unnamed River-Stream Public Land | <ul style="list-style-type: none"> U.S. National Grid 18T U.S. National Grid 19T District Boundary Town Boundary <p>1,000 meter US National Grid
North American Datum 1983
Grid Zone Designation: 18T</p> <p>1,000 meter US National Grid
North American Datum 1983
Grid Zone Designation: 19T</p> <p>Vermont State Plane Coordinate System
North American Datum of 1983
SPCS Zone Identifier: 4400
Geodetic Reference System 80
500-meter grid, Easting - Northing</p> <p>Map generated: 02 November 2015</p> <p>Contact information:
Vermont Agency of Transportation
- Mapping Section
1 National Life Drive, Montpelier, VT 05633-5001
Telephone: 802-828-2600</p> <p>This map was funded in part through grants from the Federal Highway Administration, U.S. Department of Transportation. The representation of the authors expressed herein do not necessarily state or reflect those of the U.S. Department of Transportation.</p> |
|---|--|---|



0 0.2 0.4 Miles

Scale 1:12,672 (printed size: 24 x 36 inches)

FIELD ASSESSMENT MAP SERIES

USNG Page #: **18TYP1187**

Sheet ID: **YP1187**

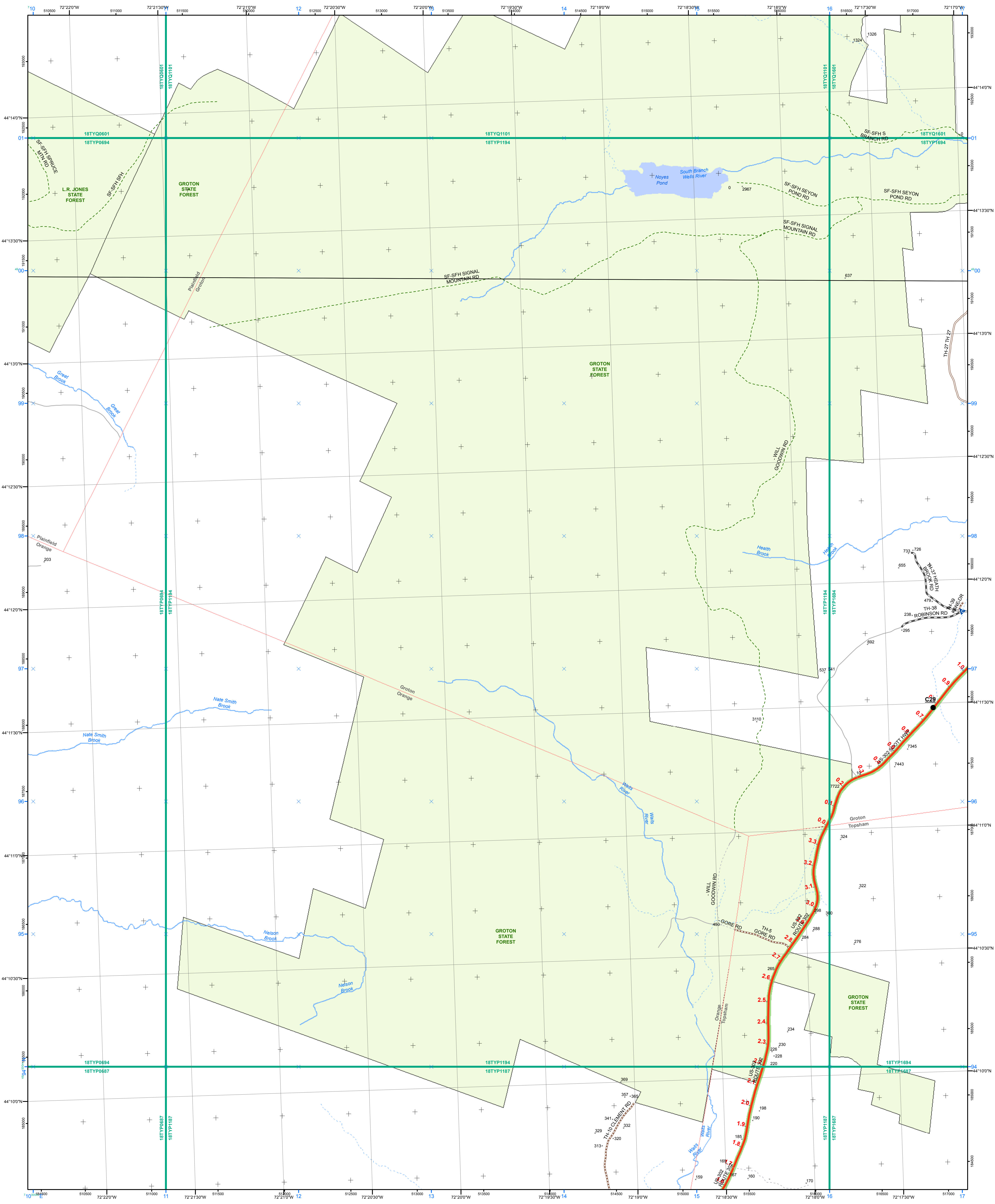
District: **7**

TOWNS INCLUDED ON SHEET

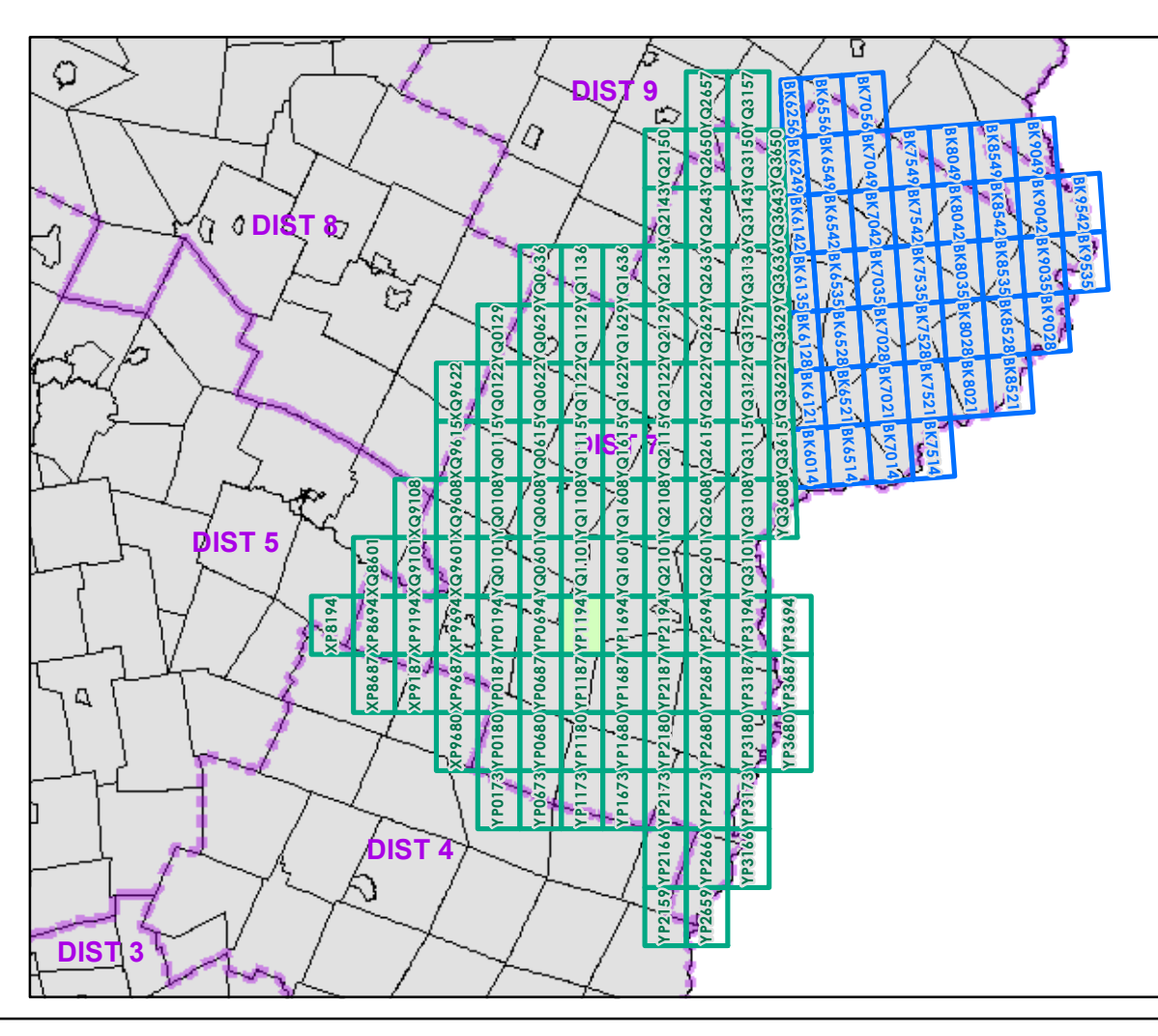
Orange
Topsham
Washington

2.2 Distance along linear referenced Highway (route log measure)

B20 / C20 State Bridge or Culvert Identifier
B20 / C20 Town Bridge or Culvert Identifier



- | | | |
|---|---|---|
| <ul style="list-style-type: none"> Interstate Interstate Ramp Divided U.S. Highway U.S. Highway Ramp U.S. Highway State Highway - Paved State Highway - Gravel State Highway Ramp - Paved Class 1 - Paved Class 2 - Paved Class 2 - Gravel Class 2 - Graded Earth Class 3 - Paved Class 3 - Gravel Class 3 - Graded Earth Class 3 - Unimproved / Primitive Class 4 - Paved Class 4 - Gravel Class 4 - Graded Earth Class 4 - Unimproved / Primitive Class 4 - Impassable or Untraveled National or State Forest Highway Legal Trail Private Discontinued Proposed Highway | <p>Functional Class</p> <ul style="list-style-type: none"> 2 - Principal Arterial - Freeways and Expressways 3 - Principal Arterial - Other 4 - Minor Arterial 5 - Major Collector 6 - Minor Collector <p>Bridge-Culvert</p> <ul style="list-style-type: none"> Bridge or Culvert Greater than 20' Bridge or Culvert 6' - 20' VOCBIT Bridge VOCBIT Culvert <p>Railroad</p> <ul style="list-style-type: none"> Railroad Inactive Railroad - Rail Trail VTrans District Office Building Cemetery Airport Named Lake-Pond Unnamed Lake-Pond Named River-Stream Unnamed River-Stream Public Land | <ul style="list-style-type: none"> U.S. National Grid 18T U.S. National Grid 19T District Boundary Town Boundary <p>1,000 meter US National Grid
North American Datum 1983
Grid Zone Designation: 18T</p> <p>1,000 meter US National Grid
North American Datum 1983
Grid Zone Designation: 19T</p> <p>Vermont State Plane Coordinate System
North American Datum of 1983
SPCS Zone Identifier: 4400
Geodetic Reference System 80
500-meter grid, Easting - Northing</p> <p>Map generated: 02 November 2015</p> <p>Contact information:
Vermont Agency of Transportation
- Mapping Section
1 National Life Drive, Montpelier, VT 05633-5001
Telephone: 802-828-2600</p> <p>This map was funded in part through grants from the Federal Highway Administration, U.S. Department of Transportation. The representation of the authors expressed herein do not necessarily state or reflect those of the U.S. Department of Transportation.</p> |
|---|---|---|



0 0.2 0.4 Miles

Scale 1:12,672 (printed size: 24 x 36 inches)

FIELD ASSESSMENT MAP SERIES

USNG Page #: **18TYP1194**

Sheet ID: **YP1194**

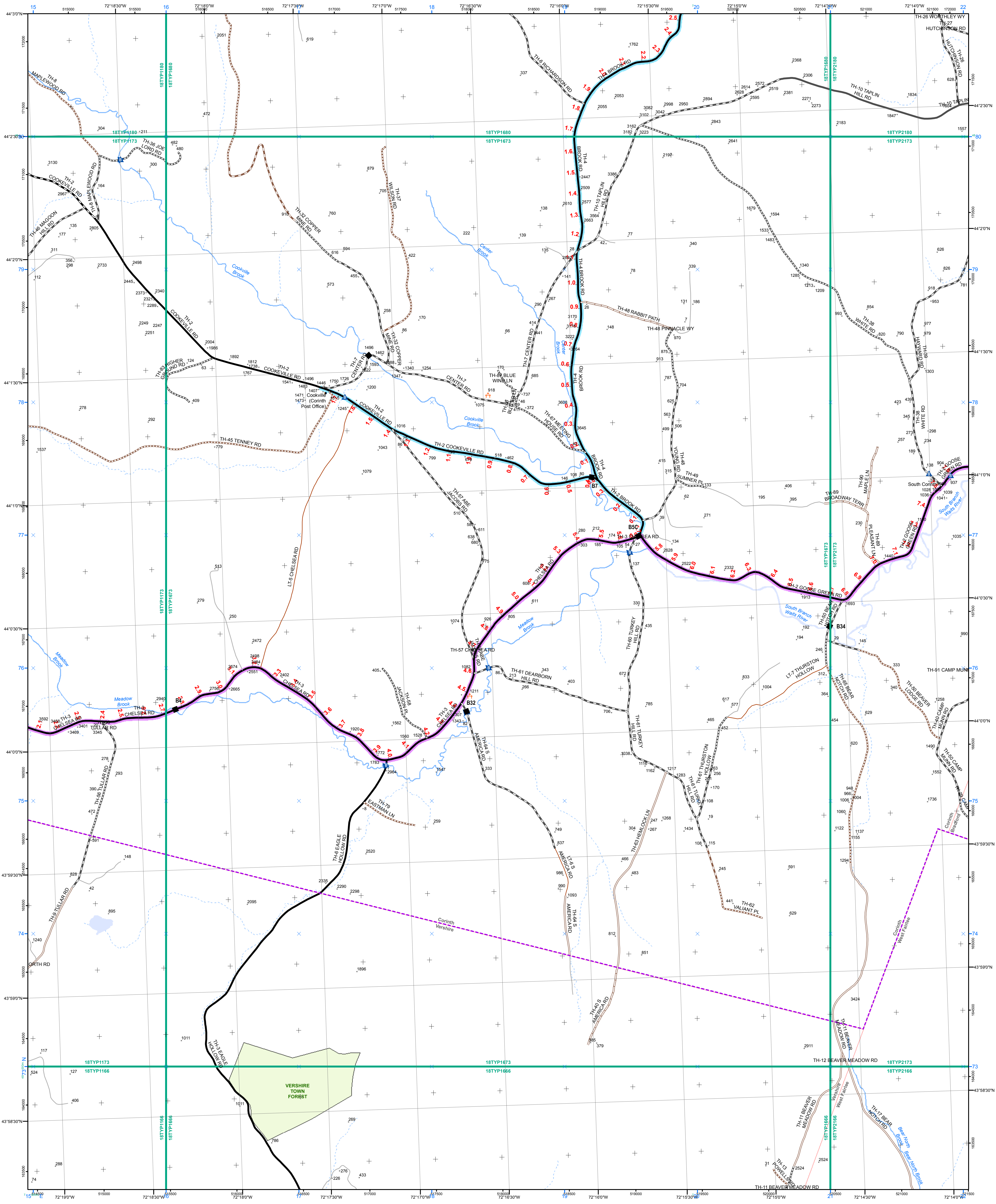
District: **7**

TOWNS INCLUDED ON SHEET

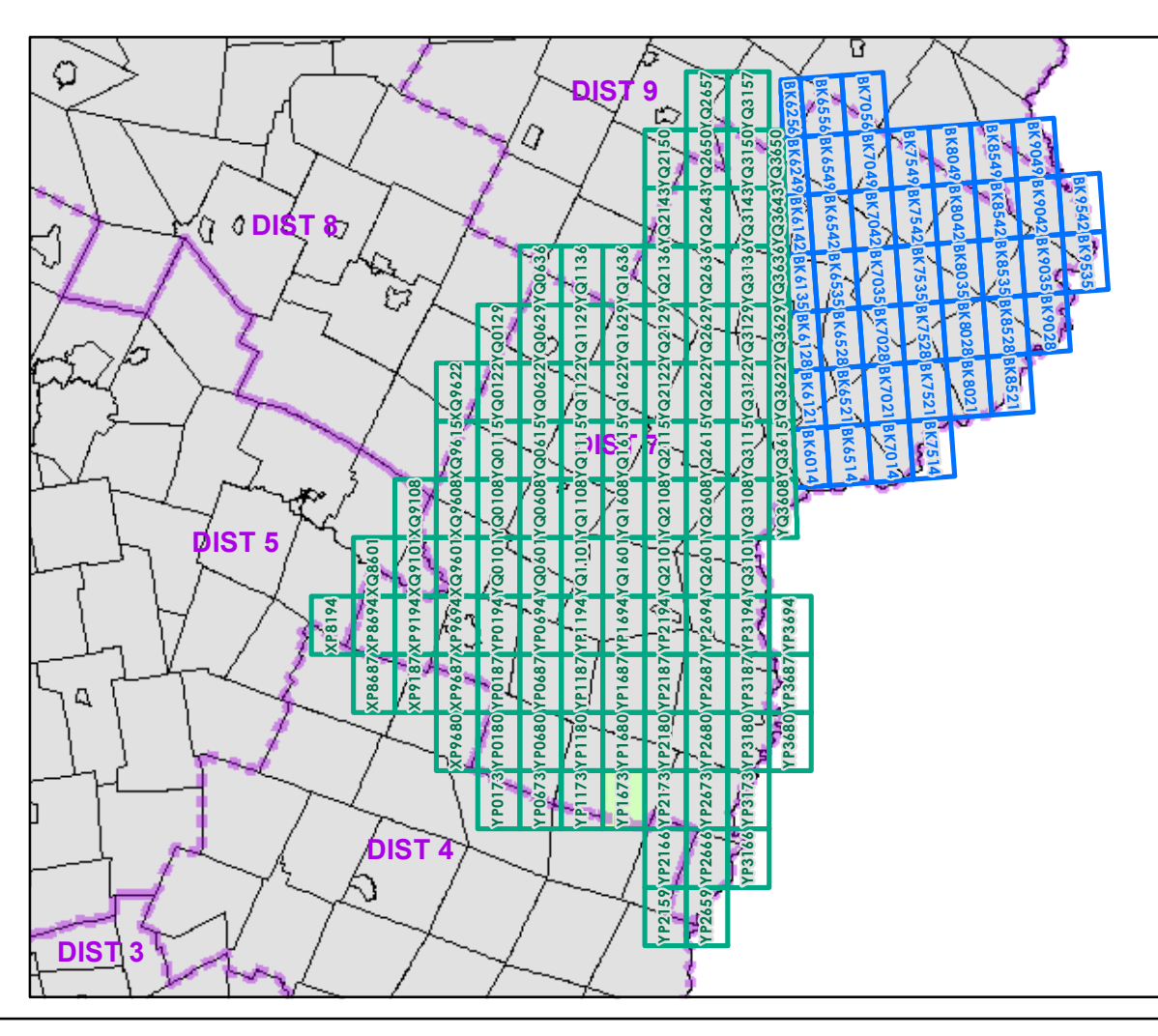
Groton
Orange
Plainfield
Topsham

2.2 Distance along linear referenced Highway (route log measure)

B20 / C20 State Bridge or Culvert Identifier
B20 / C20 Town Bridge or Culvert Identifier



- | | | |
|---|---|---|
| <ul style="list-style-type: none"> Interstate Interstate Ramp Divided U.S. Highway U.S. Highway Ramp U.S. Highway State Highway - Paved State Highway - Gravel State Highway Ramp - Paved Class 1 - Paved Class 2 - Paved Class 2 - Gravel Class 2 - Graded Earth Class 3 - Paved Class 3 - Gravel Class 3 - Graded Earth Class 3 - Unimproved / Primitive Class 4 - Paved Class 4 - Gravel Class 4 - Graded Earth Class 4 - Unimproved / Primitive Class 4 - Impassable or Untraveled National or State Forest Highway Legal Trail Private Discontinued Proposed Highway | <p>Functional Class</p> <ul style="list-style-type: none"> 2 - Principal Arterial - Freeways and Expressways 3 - Principal Arterial - Other 4 - Minor Arterial 5 - Major Collector 6 - Minor Collector <p>Bridge/Culvert</p> <ul style="list-style-type: none"> Bridge or Culvert Greater than 20' Bridge or Culvert 6' - 20' VOCBIT Bridge VOCBIT Culvert <p>Railroad</p> <ul style="list-style-type: none"> Railroad Inactive Railroad - Rail Trail VTrans District Office Building Cemetery Airport Named Lake-Pond Unnamed Lake-Pond Named River-Stream Unnamed River-Stream Public Land | <ul style="list-style-type: none"> U.S. National Grid 18T U.S. National Grid 19T District Boundary Town Boundary <p>1,000 meter US National Grid
North American Datum 1983
Grid Zone Designation: 18T</p> <p>1,000 meter US National Grid
North American Datum 1983
Grid Zone Designation: 19T</p> <p>Vermont State Plane Coordinate System
North American Datum of 1983
SPCS Zone Identifier: 4400
Geodetic Reference System 80
500-meter grid, Easting - Northing</p> <p>Map generated: 02 November 2015</p> <p>Contact information:
Vermont Agency of Transportation
- Mapping Section
1 National Life Drive, Montpelier, VT 05633-5001
Telephone: 802-828-2600</p> <p>This map was funded in part through grants from the Federal Highway Administration, U.S. Department of Transportation. The representation of the authors expressed herein do not necessarily state or reflect those of the U.S. Department of Transportation.</p> |
|---|---|---|



0 0.2 0.4 Miles

Scale 1:12,672 (printed size: 24 x 36 inches)

FIELD ASSESSMENT MAP SERIES

USNG Page #: **18TYP1673**

Sheet ID: **YP1673**

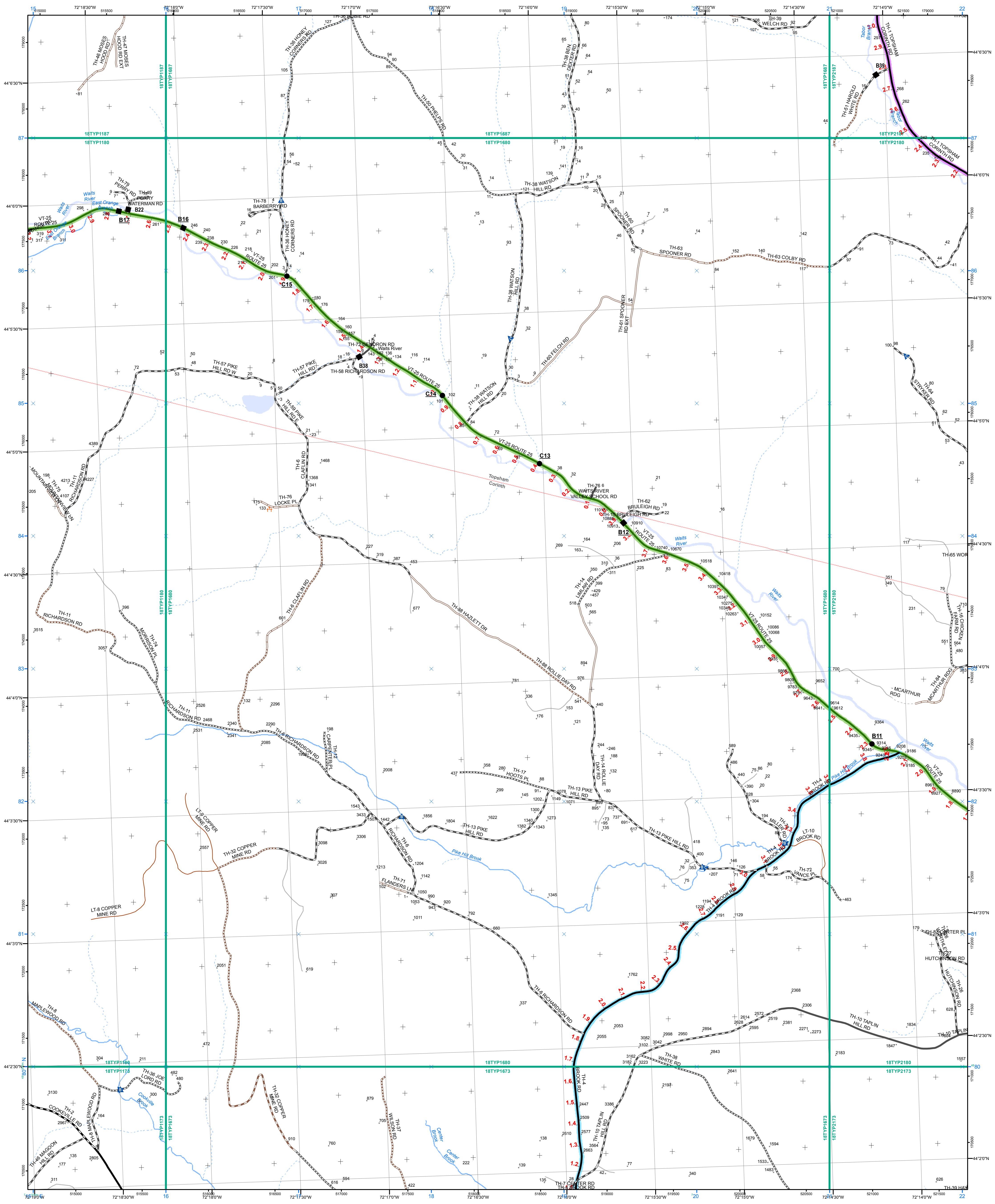
District: **7**

TOWNS INCLUDED ON SHEET

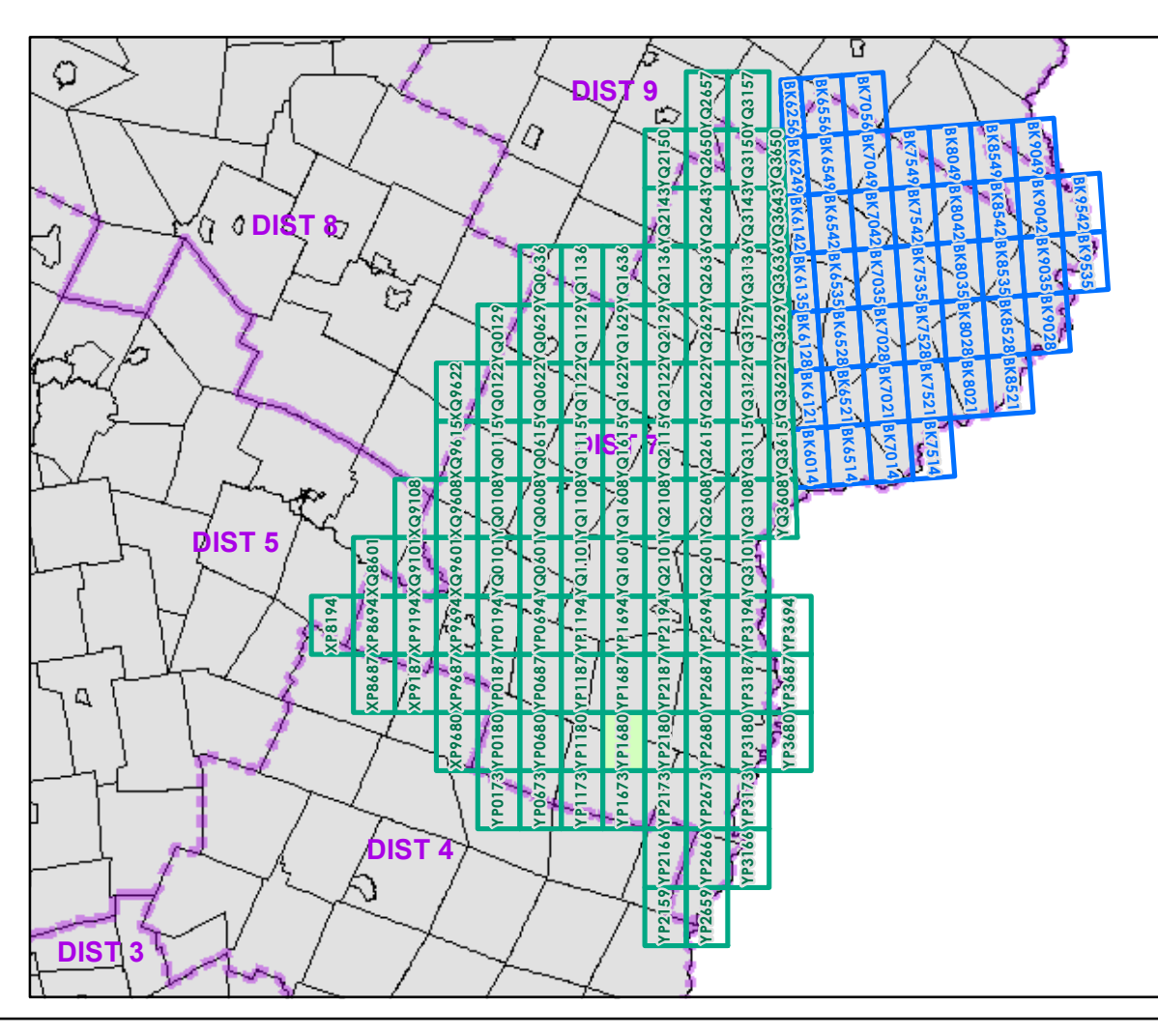
Bradford
Corinth
Vershire
West Fairlee

2.2 Distance along linear referenced highway (route log measure)

B20 / C20 State Bridge or Culvert Identifier
B20 / C20 Town Bridge or Culvert Identifier



- | | | |
|--|--|---|
| <ul style="list-style-type: none"> — Interstate — Interstate Ramp — Divided U.S. Highway — U.S. Highway Ramp — U.S. Highway — State Highway - Paved — State Highway - Gravel — State Highway Ramp - Paved — Class 1 - Paved — Class 2 - Gravel — Class 2 - Graded Earth — Class 3 - Paved — Class 3 - Gravel — Class 3 - Graded Earth — Class 4 - Paved — Class 4 - Gravel — Class 4 - Graded Earth — Class 4 - Unimproved / Primitive — Class 4 - Impassable or Untraveled — National or State Forest Highway — Legal Trail — Private — Discontinued — Proposed Highway | <p>Functional Class</p> <ul style="list-style-type: none"> — 2 - Principal Arterial - Freeways and Expressways — 3 - Principal Arterial - Other — 4 - Minor Arterial — 5 - Major Collector — 6 - Minor Collector <p>Bridge/Culvert</p> <ul style="list-style-type: none"> ■ Bridge or Culvert Greater than 20' ● Bridge or Culvert 6' - 20' ▲ VOB/CIT Bridge ▼ VOB/CIT Culvert <p>Railroad</p> <ul style="list-style-type: none"> — Railroad — Inactive Railroad - Rail Trail <p>Other</p> <ul style="list-style-type: none"> ■ VTrans District Office ■ Building ■ Cemetery ■ Airport ■ Named Lake-Pond ■ Unnamed Lake-Pond ■ Named River-Stream ■ Unnamed River-Stream ■ Public Land | <ul style="list-style-type: none"> — U.S. National Grid 18T — U.S. National Grid 19T — District Boundary — Town Boundary <p>1,000 meter US National Grid
North American Datum 1983
Grid Zone Designation: 18T</p> <p>1,000 meter US National Grid
North American Datum 1983
Grid Zone Designation: 19T</p> <p>Vermont State Plane Coordinate System
North American Datum of 1983
SPCS Zone Identifier: 4400
Geodetic Reference System 80
500-meter grid, Easting - Northing</p> <p>Map generated: 02 November 2015</p> <p>Contact information:
Vermont Agency of Transportation
- Mapping Section
1 National Life Drive, Montpelier, VT 05633-5001
Telephone: 802-828-2600</p> <p>This map was funded in part through grants from the Federal Highway Administration, U.S. Department of Transportation. The representation of the authors expressed herein do not necessarily state or reflect those of the U.S. Department of Transportation.</p> |
|--|--|---|



0 0.2 0.4 Miles

Scale 1:12,672 (printed size: 24 x 36 inches)

FIELD ASSESSMENT MAP SERIES

USNG Page #: **18TYP1680**

Sheet ID: **YP1680**

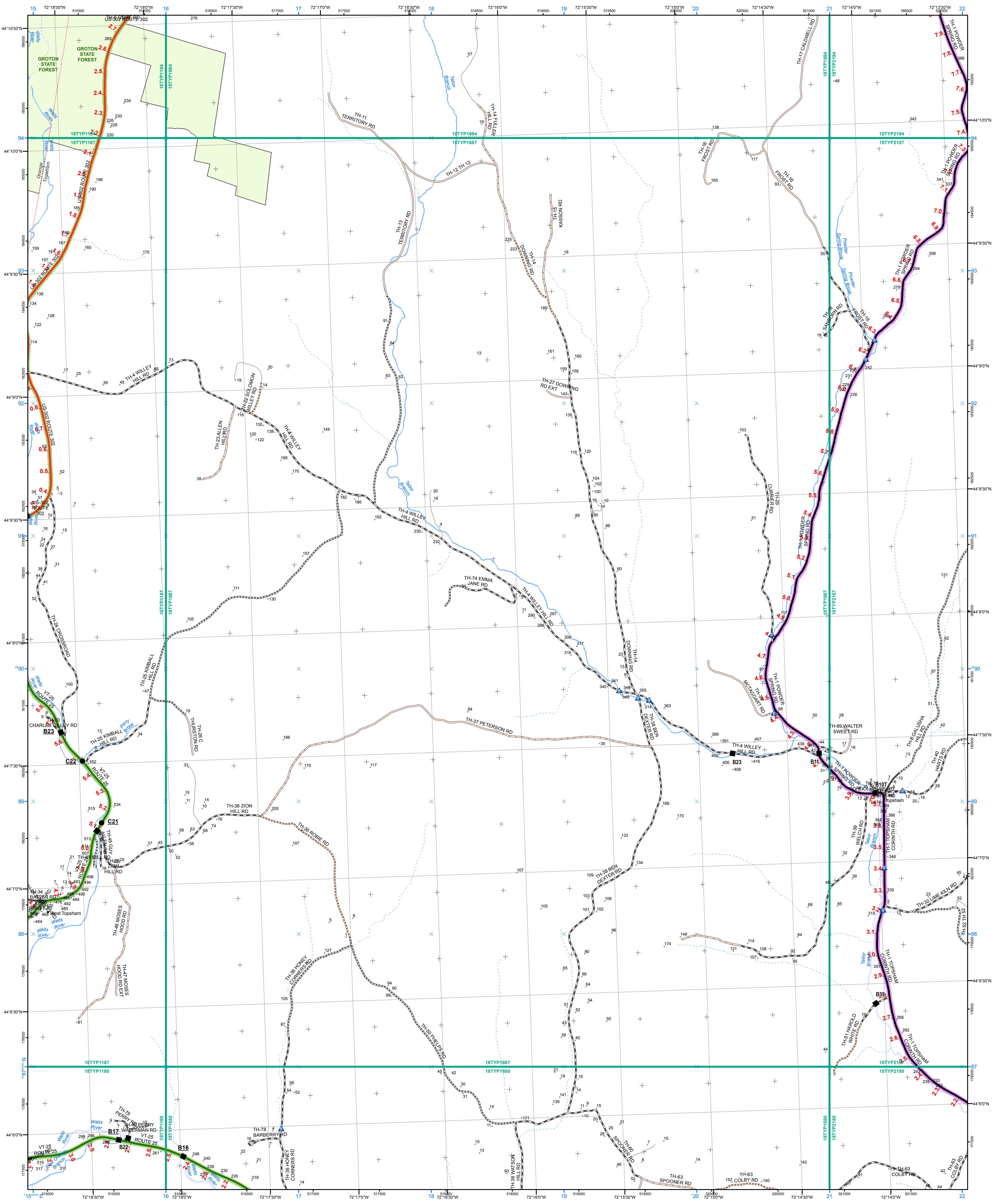
District: **7**

TOWNS INCLUDED ON SHEET

Corinth
Topsham

2.2 Distance along linear referenced Highway (route log measure)

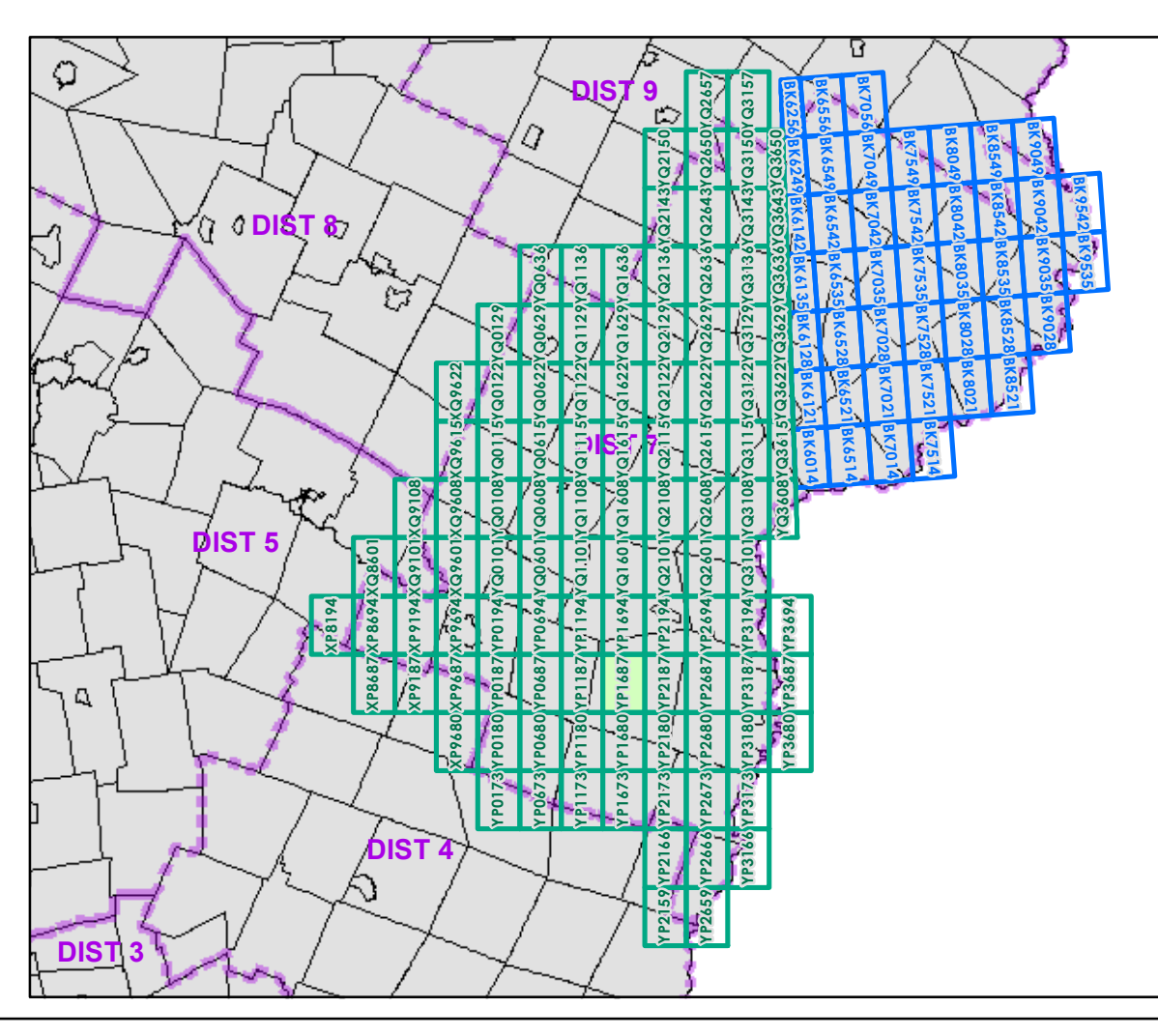
B20 / C20 State Bridge or Culvert Identifier
B20 / C20 Town Bridge or Culvert Identifier



- | | | |
|--|---|---|
| <ul style="list-style-type: none"> Interstate Interstate Ramp Divided U.S. Highway U.S. Highway Ramp U.S. Highway State Highway - Paved State Highway - Gravel State Highway Ramp - Paved Class 1 - Paved Class 2 - Gravel Class 2 - Graded Earth Class 3 - Paved Class 3 - Gravel Class 3 - Graded Earth Class 3 - Unimproved / Primitive Class 4 - Paved Class 4 - Gravel Class 4 - Graded Earth Class 4 - Unimproved / Primitive Class 4 - Impassable or Untraveled National or State Forest Highway Legal Trail Private Discontinued Proposed Highway | <p>Functional Class</p> <ul style="list-style-type: none"> 2 - Principal Arterial - Freeways and Expressways 3 - Principal Arterial - Other 4 - Minor Arterial 5 - Major Collector 6 - Minor Collector <p>Bridge/Culvert</p> <ul style="list-style-type: none"> ■ Bridge or Culvert Greater than 20' ● Bridge or Culvert 6' - 20' ▲ VOB/CIT Bridge ▲ VOB/CIT Culvert <p>Railroad</p> <ul style="list-style-type: none"> — Railroad — Inactive Railroad - Rail Trail ■ VTrans District Office ■ Building ■ Cemetery ■ Airport ■ Named Lake-Pond ■ Unnamed Lake-Pond ■ Named River-Stream ■ Unnamed River-Stream ■ Public Land | <ul style="list-style-type: none"> U.S. National Grid 18T U.S. National Grid 19T District Boundary Town Boundary <p>1,000 meter US National Grid
North American Datum 1983
Grid Zone Designation: 18T</p> <p>1,000 meter US National Grid
North American Datum 1983
Grid Zone Designation: 19T</p> <p>Vermont State Plane Coordinate System
North American Datum of 1983
SPCS Zone Identifier: 4400
Geodetic Reference System 80
500-meter grid, Easting - Northing</p> <p>Map generated: 02 November 2015</p> <p>Contact information:
Vermont Agency of Transportation
- Mapping Section
1 National Life Drive, Montpelier, VT 05633-5001
Telephone: 802-828-2600</p> <p>This map was funded in part through grants from the Federal Highway Administration, U.S. Department of Transportation. The representation of the authors expressed herein do not necessarily state or reflect those of the U.S. Department of Transportation.</p> |
|--|---|---|

2.2 Distance along linear referenced highway (route log measure)

B20 / C20 State Bridge or Culvert Identifier
B20 / C20 Town Bridge or Culvert Identifier



0 0.2 0.4 Miles

Scale 1:12,672 (printed size: 24 x 36 inches)

FIELD ASSESSMENT MAP SERIES

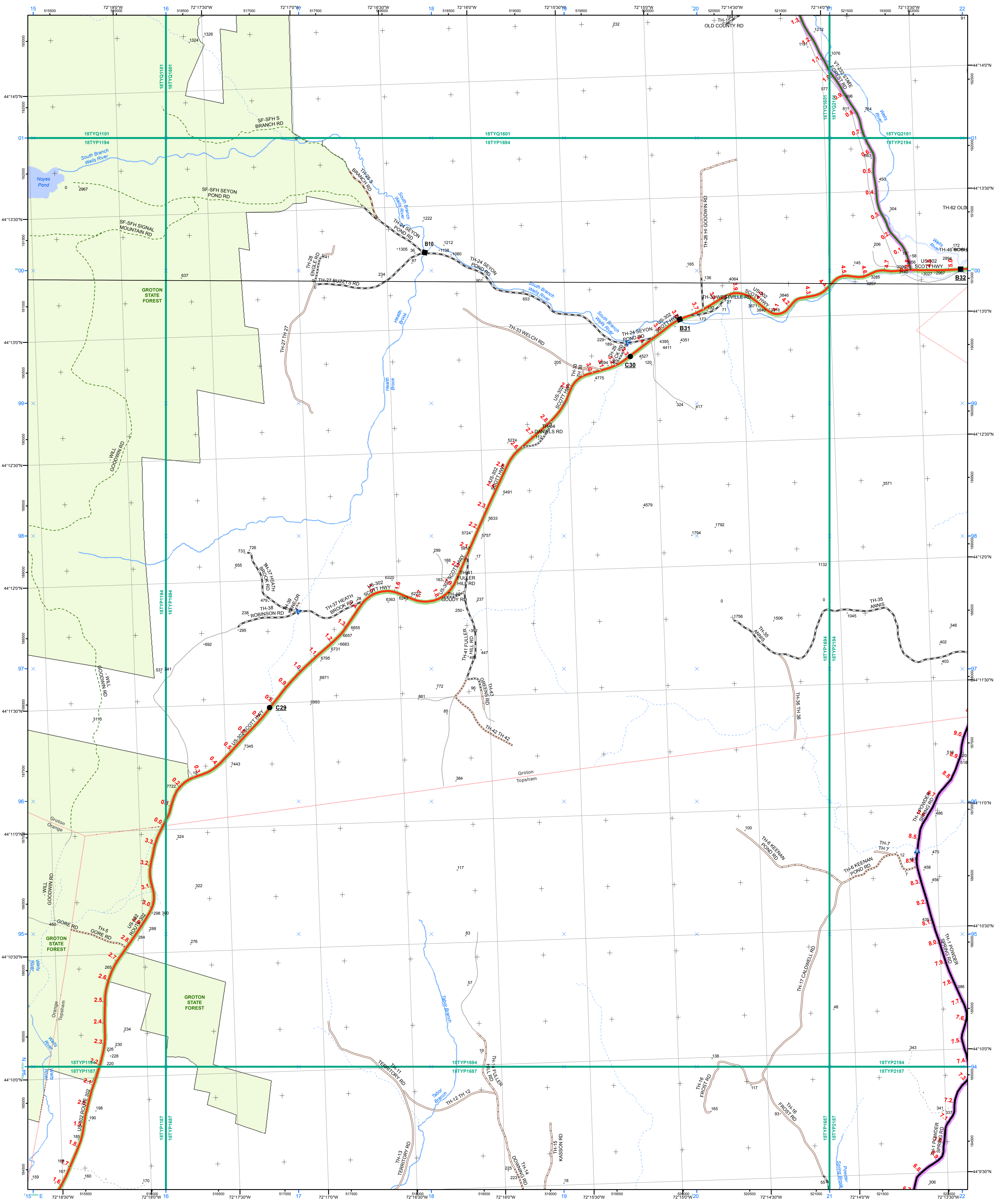
USNG Page #: 18TYP1687

Sheet ID: YP1687

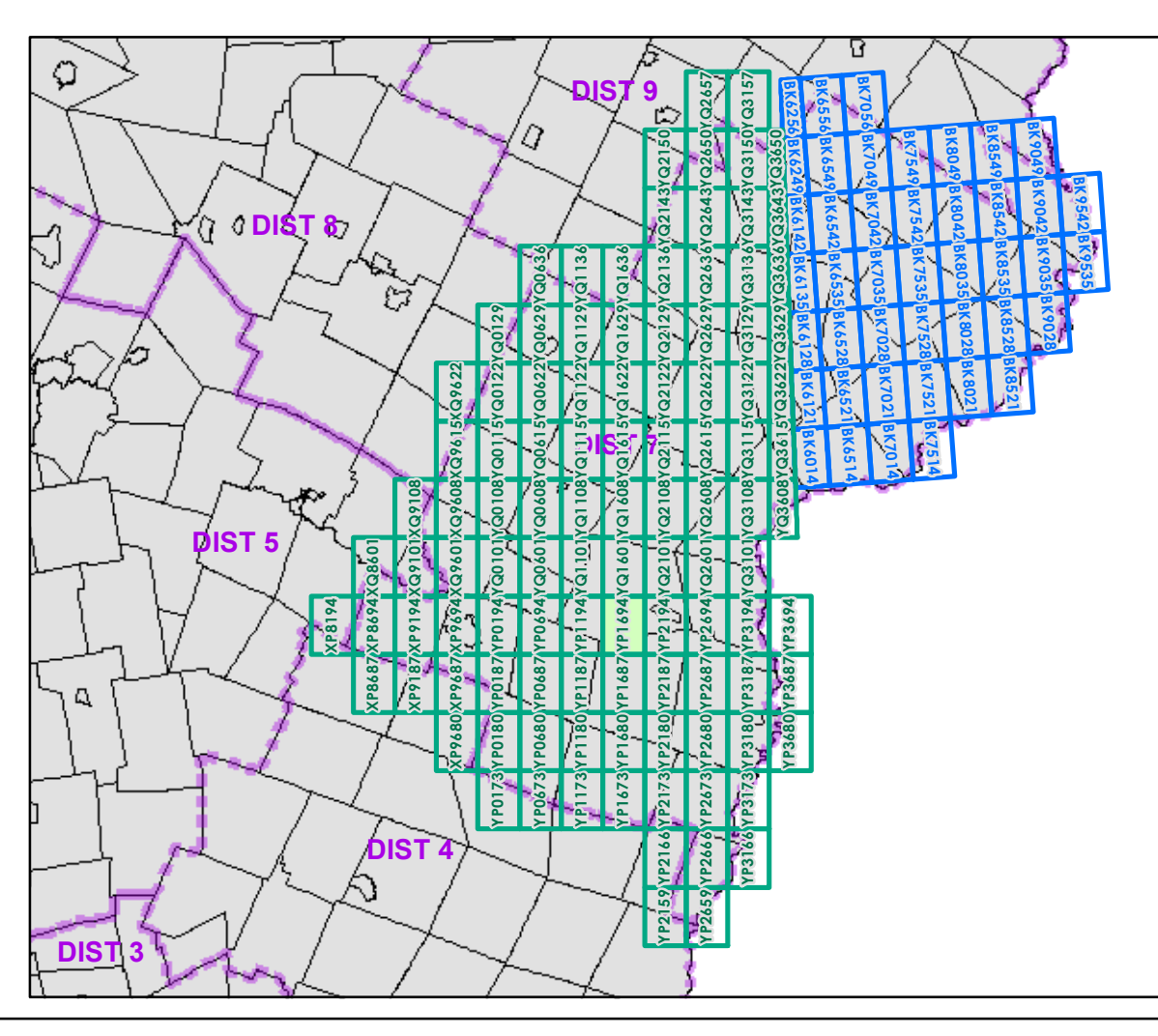
District: 7

TOWNS INCLUDED ON SHEET

Orange
Topsham



- | | | |
|---|---|---|
| <ul style="list-style-type: none"> Interstate Interstate Ramp Divided U.S. Highway U.S. Highway Ramp U.S. Highway State Highway - Paved State Highway - Gravel State Highway Ramp - Paved Class 1 - Paved Class 2 - Paved Class 2 - Gravel Class 2 - Graded Earth Class 3 - Paved Class 3 - Gravel Class 3 - Graded Earth Class 3 - Unimproved / Primitive Class 4 - Paved Class 4 - Gravel Class 4 - Graded Earth Class 4 - Unimproved / Primitive Class 4 - Impassable or Untraveled National or State Forest Highway Legal Trail Private Discontinued Proposed Highway | <p>Functional Class</p> <ul style="list-style-type: none"> 2 - Principal Arterial - Freeways and Expressways 3 - Principal Arterial - Other 4 - Minor Arterial 5 - Major Collector 6 - Minor Collector <p>Bridge-Culvert</p> <ul style="list-style-type: none"> ■ Bridge or Culvert Greater than 20' ● Bridge or Culvert 6' - 20' ▲ VOB/CIT Bridge ▼ VOB/CIT Culvert <p>Railroad</p> <ul style="list-style-type: none"> — Railroad — Inactive Railroad - Rail Trail D VTrans District Office — Building — Cemetery — Airport — Named Lake-Pond — Unnamed Lake-Pond — Named River-Stream — Unnamed River-Stream — Public Land | <ul style="list-style-type: none"> U.S. National Grid 18T U.S. National Grid 19T District Boundary Town Boundary <p>1,000 meter US National Grid
North American Datum 1983
Grid Zone Designation: 18T</p> <p>1,000 meter US National Grid
North American Datum 1983
Grid Zone Designation: 19T</p> <p>Vermont State Plane Coordinate System
North American Datum of 1983
SPCS Zone Identifier: 4400
Geodetic Reference System 80
500-meter grid, Easting - Northing</p> <p>Map generated: 02 November 2015</p> <p>Contact information:
Vermont Agency of Transportation
- Mapping Section
1 National Life Drive, Montpelier, VT 05633-5001
Telephone: 802-828-2600</p> <p>This map was funded in part through grants from the Federal Highway Administration, U.S. Department of Transportation. The representation of the authors expressed herein do not necessarily state or reflect those of the U.S. Department of Transportation.</p> |
|---|---|---|



0 0.2 0.4 Miles

Scale 1:12,672 (printed size: 24 x 36 inches)

FIELD ASSESSMENT MAP SERIES

USNG Page #: **18TYP1694**

Sheet ID: **YP1694**

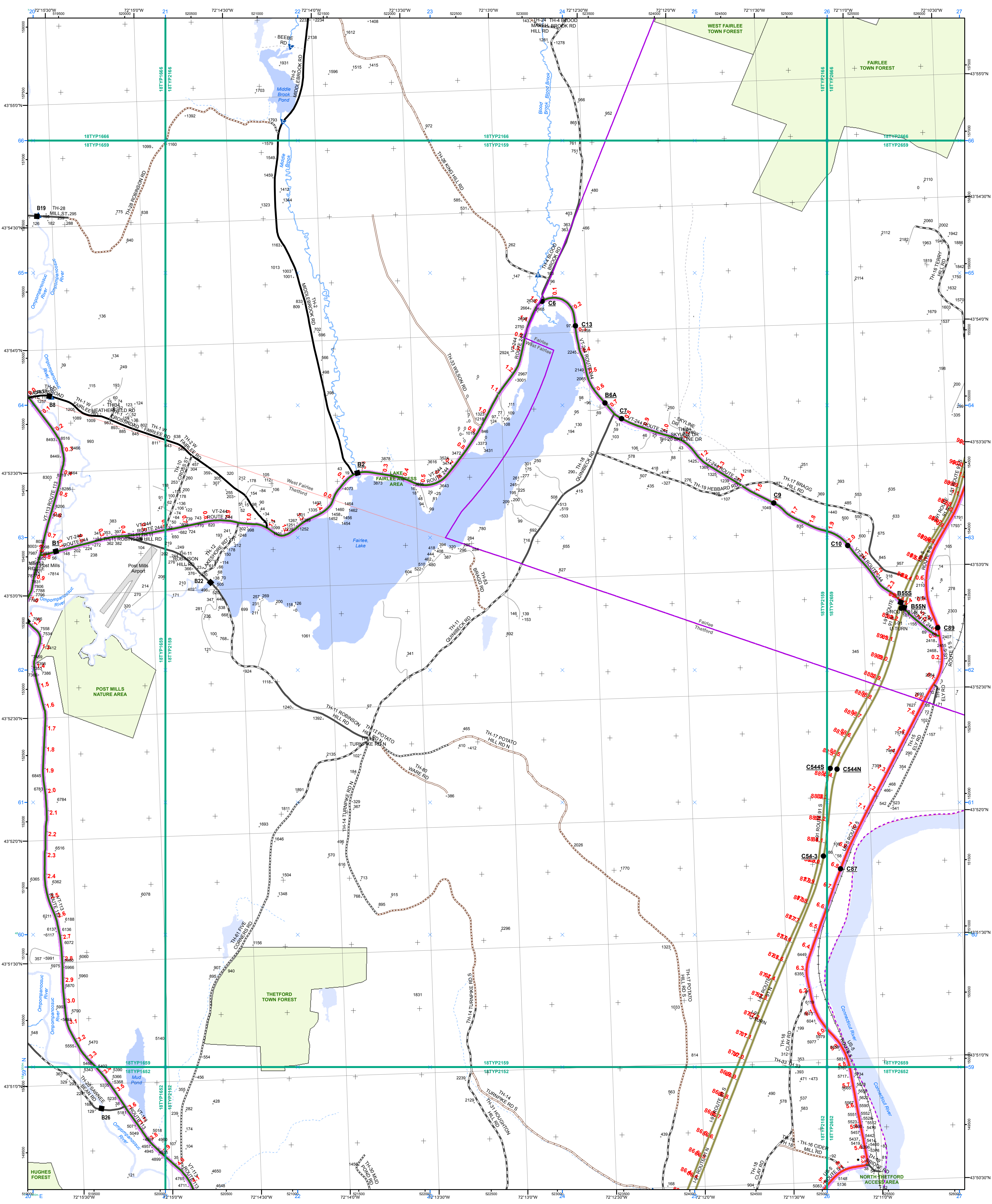
District: **7**

TOWNS INCLUDED ON SHEET

Groton
Groton Village
Orange
Topsham

2.2 Distance along linear referenced Highway (route log measure)

B20 / C20 State Bridge or Culvert Identifier
B20 / C20 Town Bridge or Culvert Identifier



- Interstate
 - Interstate Ramp
 - Divided U.S. Highway
 - U.S. Highway Ramp
 - U.S. Highway
 - State Highway - Paved
 - State Highway - Gravel
 - State Highway Ramp - Paved
 - Class 1 - Paved
 - Class 2 - Paved
 - Class 2 - Gravel
 - Class 2 - Graded Earth
 - Class 3 - Paved
 - Class 3 - Gravel
 - Class 3 - Graded Earth
 - Class 4 - Paved
 - Class 4 - Gravel
 - Class 4 - Graded Earth
 - Class 4 - Unimproved / Primitive
 - Class 4 - Impassable or Untraveled
 - National or State Forest Highway
 - Legal Trail
 - Private
 - Discontinued
 - Proposed Highway
- Functional Class**
- 2 - Principal Arterial - Freeways and Expressways
 - 3 - Principal Arterial - Other
 - 4 - Minor Arterial
 - 5 - Major Collector
 - 6 - Minor Collector
- Bridge/Culvert**
- Bridge or Culvert Greater than 20'
 - Bridge or Culvert 6' - 20'
 - VOCBIT Bridge
 - VOCBIT Culvert
- Railroad**
- Railroad
 - Inactive Railroad - Rail Trail
 - VTrans District Office
 - Building
 - Cemetery
 - Airport
 - Named Lake-Pond
 - Unnamed Lake-Pond
 - Named River-Stream
 - Unnamed River-Stream
 - Public Land
- 2.2 Distance along linear referenced Highway (route log measure)**
- B20 / C20 State Bridge or Culvert Identifier**
B20 / C20 Town Bridge or Culvert Identifier

U.S. National Grid 18T
 U.S. National Grid 19T
 District Boundary
 Town Boundary

1,000 meter US National Grid
 North American Datum 1983
 Grid Zone Designation: 18T

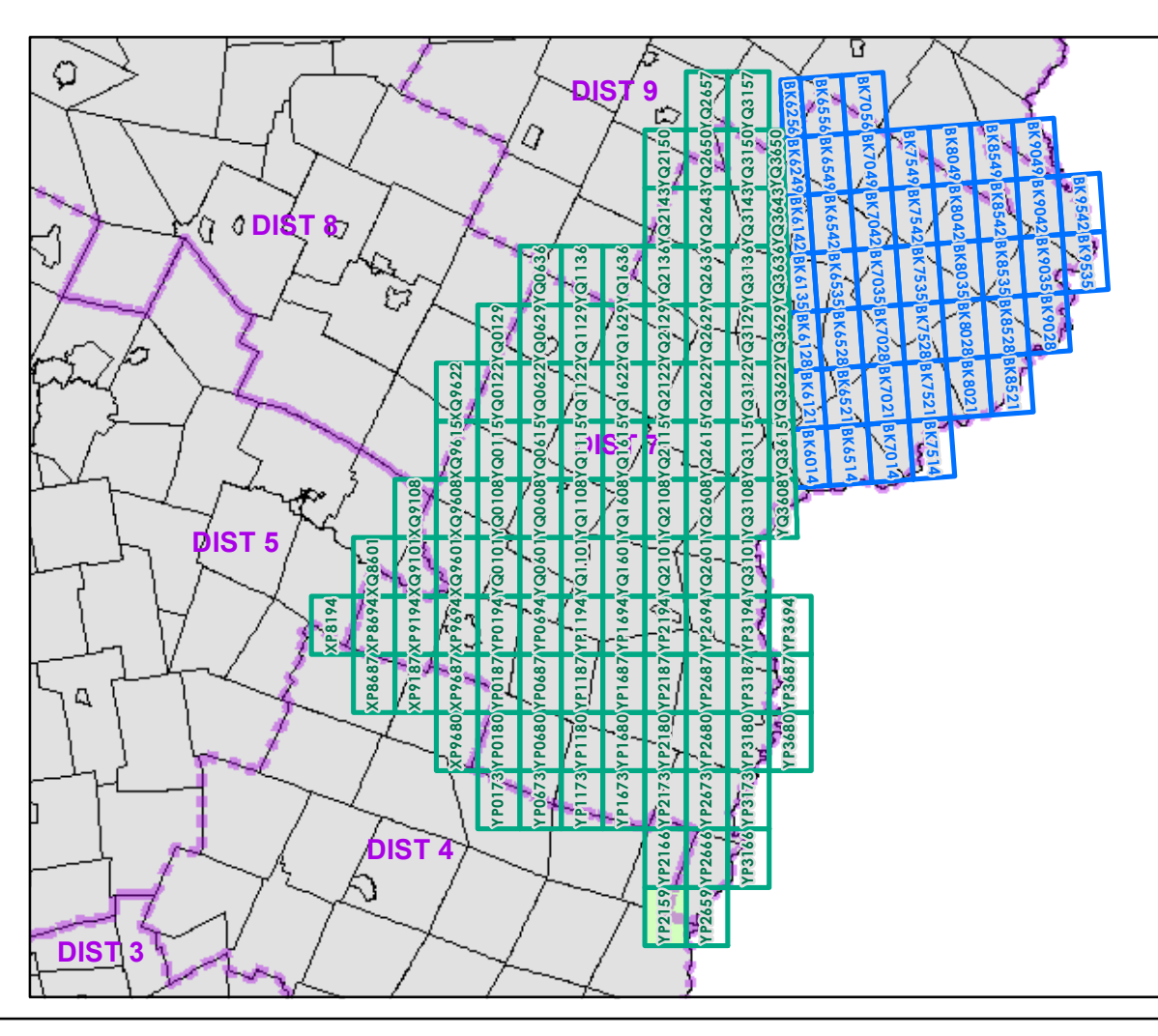
1,000 meter US National Grid
 North American Datum 1983
 Grid Zone Designation: 19T

Vermont State Plane Coordinate System
 North American Datum of 1983
 SPCS Zone Identifier: 4400
 Geodetic Reference System 80
 500-meter grid, Easting - Northing

Map generated: 02 November 2015

Contact information:
 Vermont Agency of Transportation
 - Mapping Section
 1 National Life Drive, Montpelier, VT 05633-5001
 Telephone: 802-828-2600

This map was funded in part through grants from the Federal Highway Administration, U.S. Department of Transportation. The representation of the authors expressed herein do not necessarily state or reflect those of the U.S. Department of Transportation.



0 0.2 0.4 Miles

Scale 1:12,672 (printed size: 24 x 36 inches)

FIELD ASSESSMENT MAP SERIES

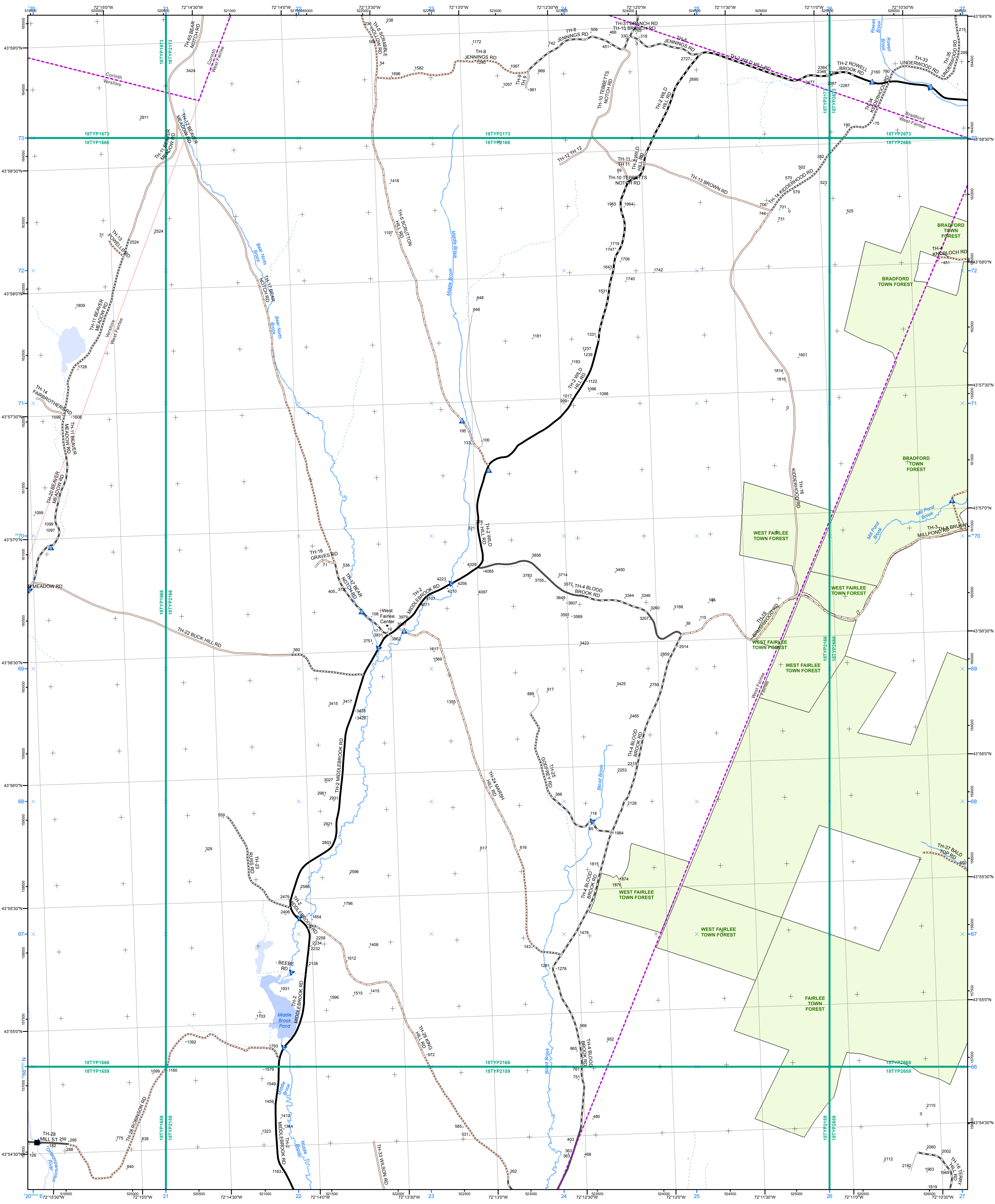
USNG Page #: **18TYP2159**

Sheet ID: **YP2159**

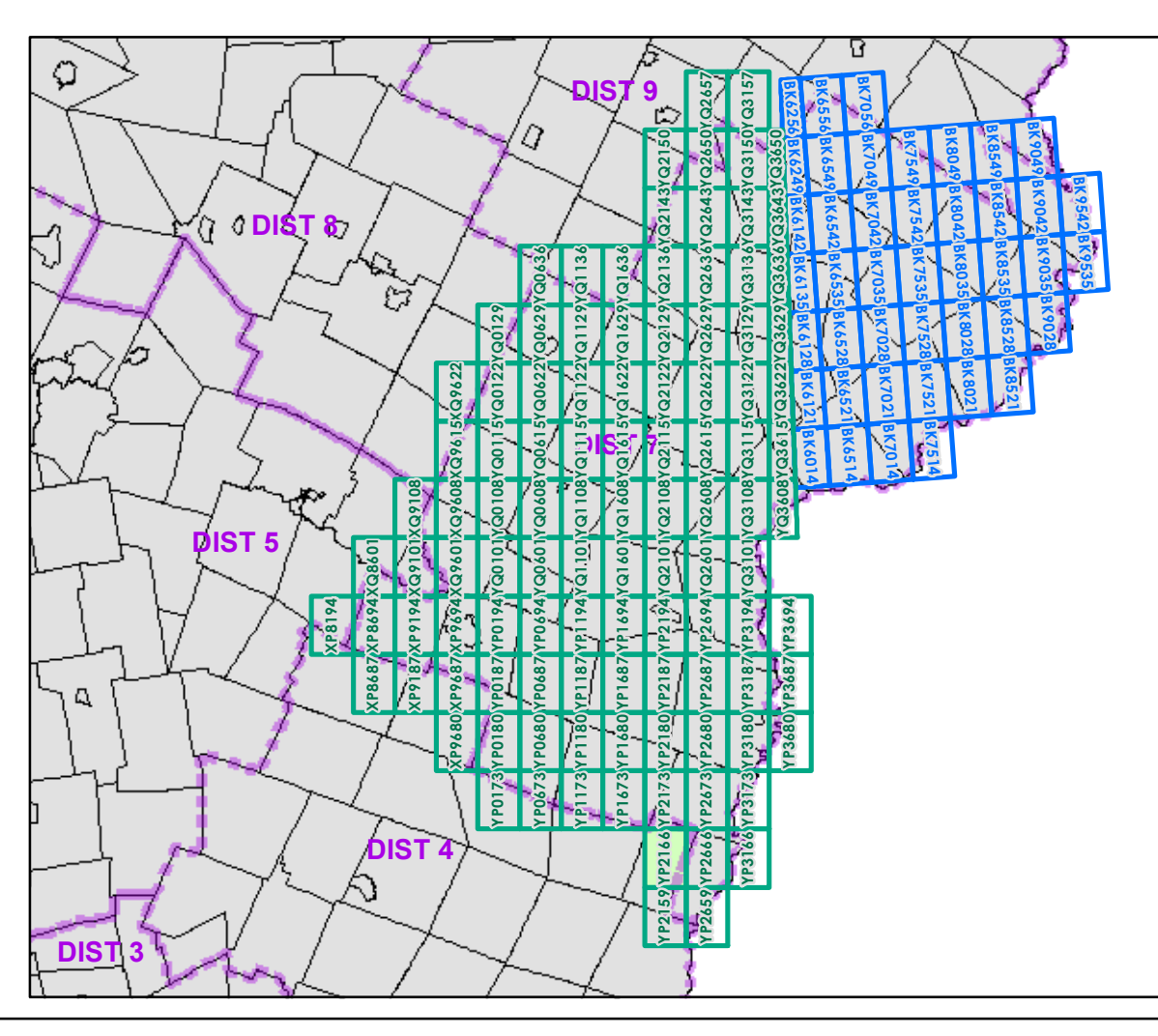
District: **7**

TOWNS INCLUDED ON SHEET

Fairlee
 Thetford
 West Fairlee



<ul style="list-style-type: none"> Interstate Interstate Ramp Divided U.S. Highway U.S. Highway Ramp U.S. Highway State Highway - Paved State Highway - Gravel State Highway Ramp - Paved Class 1 - Paved Class 2 - Gravel Class 2 - Graded Earth Class 3 - Paved Class 3 - Gravel Class 3 - Graded Earth Class 3 - Unimproved / Primitive Class 4 - Paved Class 4 - Gravel Class 4 - Graded Earth Class 4 - Unimproved / Primitive Class 4 - Impassable or Untraveled National or State Forest Highway Legal Trail Private Discontinued Proposed Highway 	<p>Functional Class</p> <ul style="list-style-type: none"> 2 - Principal Arterial - Freeways and Expressways 3 - Principal Arterial - Other 4 - Minor Arterial 5 - Major Collector 6 - Minor Collector <p>Bridge/Culvert</p> <ul style="list-style-type: none"> Bridge or Culvert Greater than 20' Bridge or Culvert 6' - 20' VOB/CIT Bridge VOB/CIT Culvert <p>Railroad</p> <ul style="list-style-type: none"> Railroad Inactive Railroad - Rail Trail VTTrans District Office Building Cemetery Airport Named Lake-Pond Unnamed Lake-Pond Named River-Stream Unnamed River-Stream Public Land 	<p> U.S. National Grid 18T</p> <p> U.S. National Grid 19T</p> <p> District Boundary</p> <p> Town Boundary</p> <p> 1,000 meter US National Grid North American Datum 1983 Grid Zone Designation: 18T</p> <p> 1,000 meter US National Grid North American Datum 1983 Grid Zone Designation: 19T</p> <p>Vermont State Plane Coordinate System North American Datum of 1983 SPCS Zone Identifier: 4400 Geodetic Reference System 80 500-meter grid, Easting - Northing</p> <p>Map generated: 02 November 2015</p> <p>Contact information: Vermont Agency of Transportation - Mapping Section 1 National Life Drive, Montpelier, VT 05633-5001 Telephone: 802-828-2600</p> <p>This map was funded in part through grants from the Federal Highway Administration, U.S. Department of Transportation. The representation of the authors expressed herein do not necessarily state or reflect those of the U.S. Department of Transportation.</p>
---	--	--



0 0.2 0.4 Miles

Scale 1:12,672 (printed size: 24 x 36 inches)

FIELD ASSESSMENT MAP SERIES

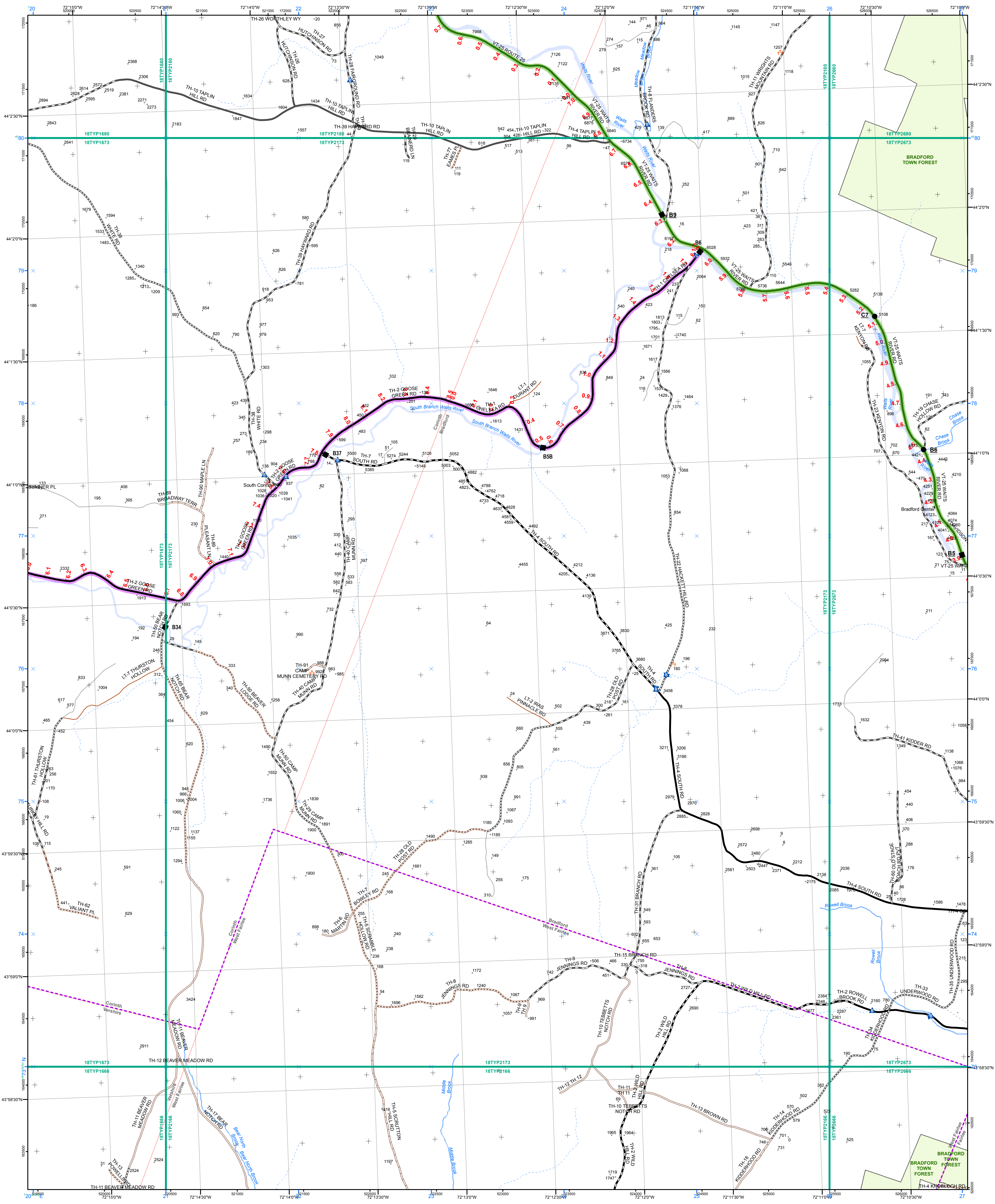
USNG Page #: **18TYP2166**

Sheet ID: **YP2166**

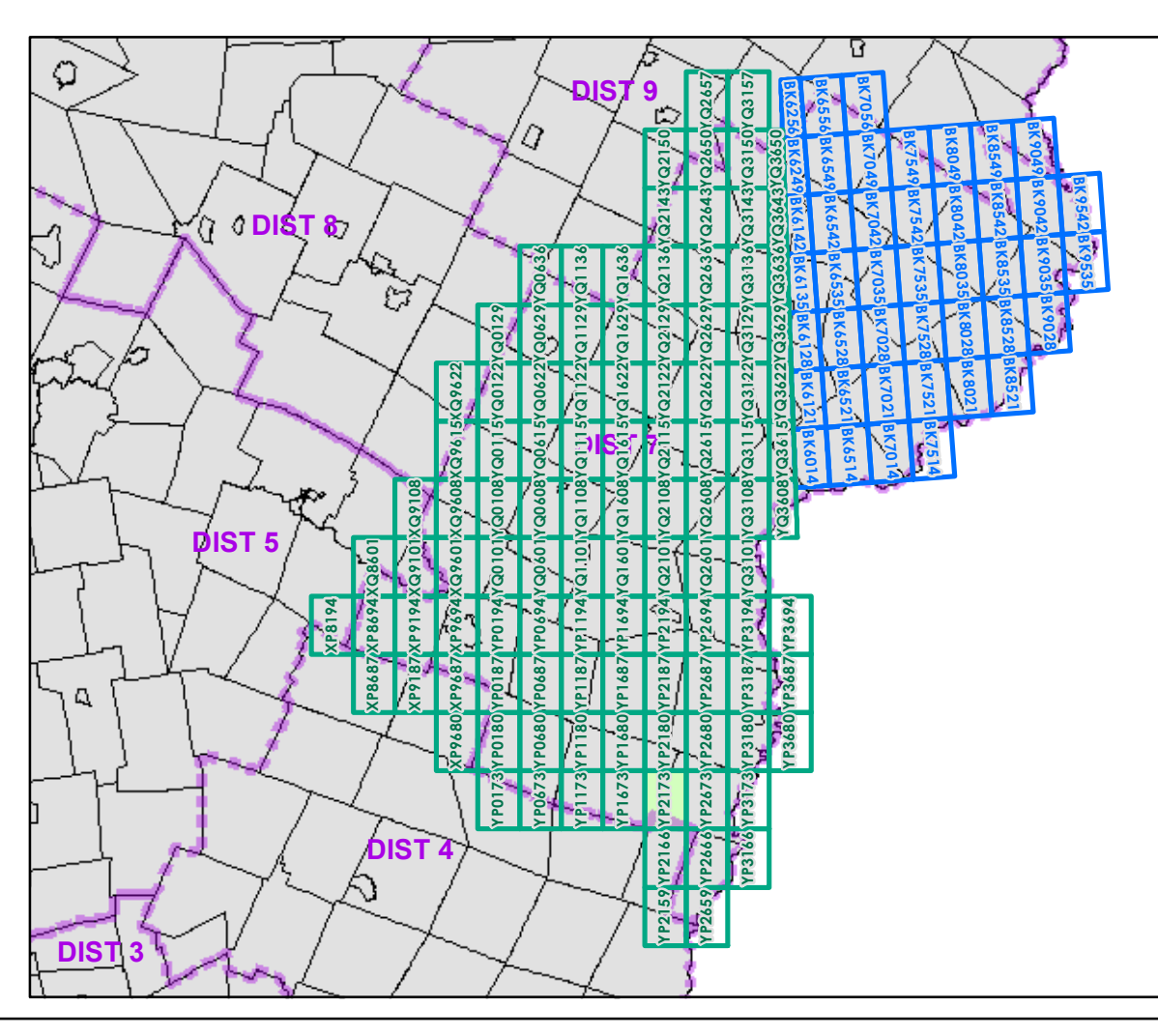
District: **7**

TOWNS INCLUDED ON SHEET

Bradford
Corinth
Fairlee
Vershire
West Fairlee



- | | | |
|---|--|---|
| <ul style="list-style-type: none"> — Interstate — Interstate Ramp — Divided U.S. Highway — U.S. Highway Ramp — U.S. Highway — State Highway - Paved — State Highway - Gravel — State Highway Ramp - Paved — Class 1 - Paved — Class 2 - Paved — Class 2 - Gravel — Class 2 - Graded Earth — Class 3 - Paved — Class 3 - Gravel — Class 3 - Graded Earth — Class 3 - Unimproved / Primitive — Class 4 - Paved — Class 4 - Gravel — Class 4 - Graded Earth — Class 4 - Unimproved / Primitive — Class 4 - Impassable or Untraveled — National or State Forest Highway — Legal Trail — Private — Discontinued — Proposed Highway | <p>Functional Class</p> <ul style="list-style-type: none"> — 2 - Principal Arterial - Freeways and Expressways — 3 - Principal Arterial - Other — 4 - Minor Arterial — 5 - Major Collector — 6 - Minor Collector <p>Bridge/Culvert</p> <ul style="list-style-type: none"> ■ Bridge or Culvert Greater than 20' ● Bridge or Culvert 6' - 20' ▲ VOB/CIT Bridge ▼ VOB/CIT Culvert <p>Railroad</p> <ul style="list-style-type: none"> — Railroad — Inactive Railroad - Rail Trail ■ VTrans District Office — Building — Cemetery — Airport — Named Lake-Pond — Unnamed Lake-Pond — Named River-Stream — Unnamed River-Stream — Public Land | <ul style="list-style-type: none"> — U.S. National Grid 18T — U.S. National Grid 19T — District Boundary — Town Boundary <p>1,000 meter US National Grid
North American Datum 1983
Grid Zone Designation: 18T</p> <p>1,000 meter US National Grid
North American Datum 1983
Grid Zone Designation: 19T</p> <p>Vermont State Plane Coordinate System
North American Datum of 1983
SPCS Zone Identifier: 4400
Geodetic Reference System 80
500-meter grid, Easting - Northing</p> <p>Map generated: 02 November 2015</p> <p>Contact information:
Vermont Agency of Transportation
- Mapping Section
1 National Life Drive, Montpelier, VT 05633-5001
Telephone: 802-828-2600</p> <p>This map was funded in part through grants from the Federal Highway Administration, U.S. Department of Transportation. The representation of the authors expressed herein do not necessarily state or reflect those of the U.S. Department of Transportation.</p> |
|---|--|---|



0 0.2 0.4 Miles

Scale 1:12,672 (printed size: 24 x 36 inches)

FIELD ASSESSMENT MAP SERIES

USNG Page #: **18TYP2173**

Sheet ID: **YP2173**

District: **7**

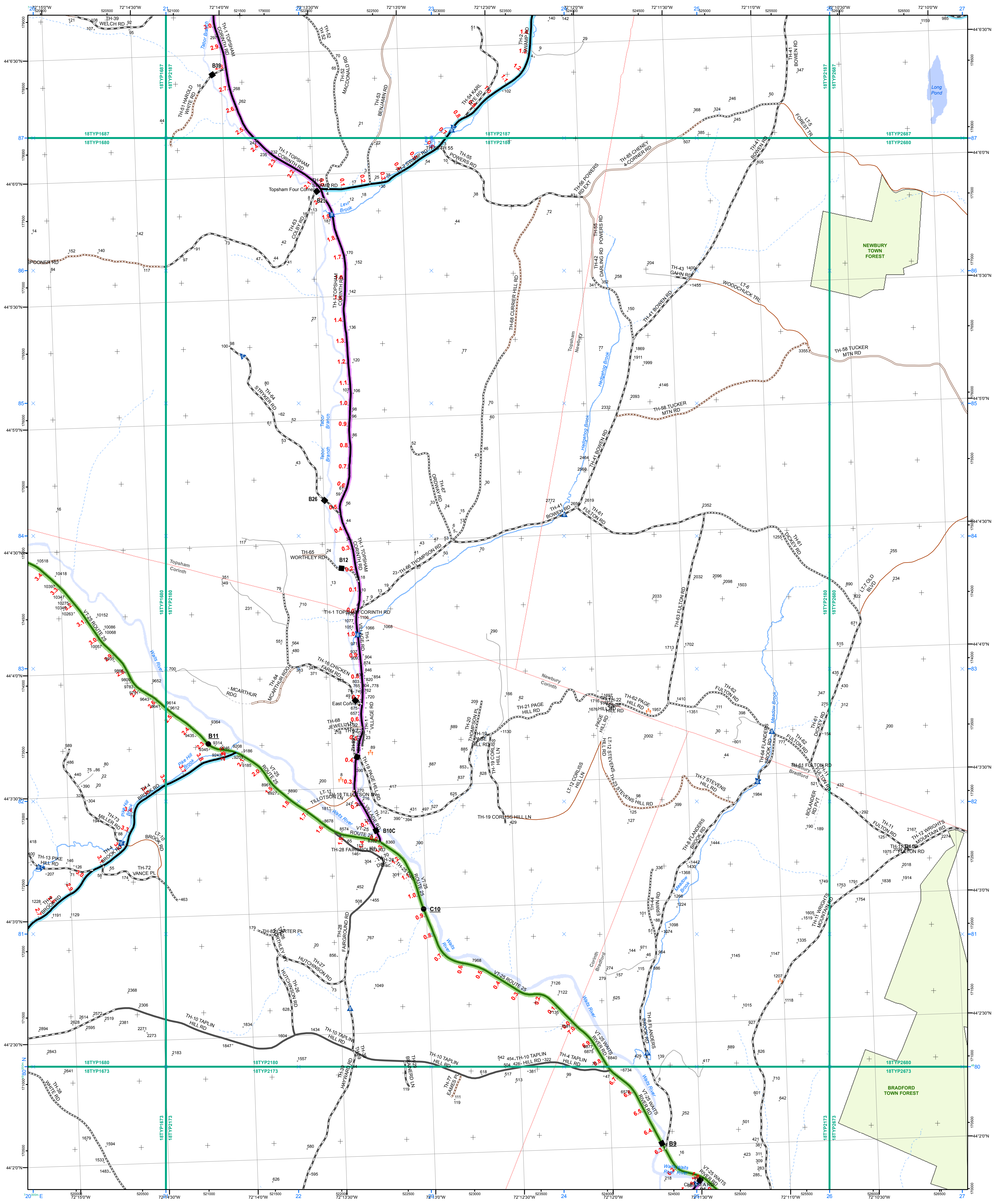
TOWNS INCLUDED ON SHEET

Bradford
Corinth
Fairlee
Vershire
West Fairlee

2.2 Distance along linear referenced Highway (route log measure)

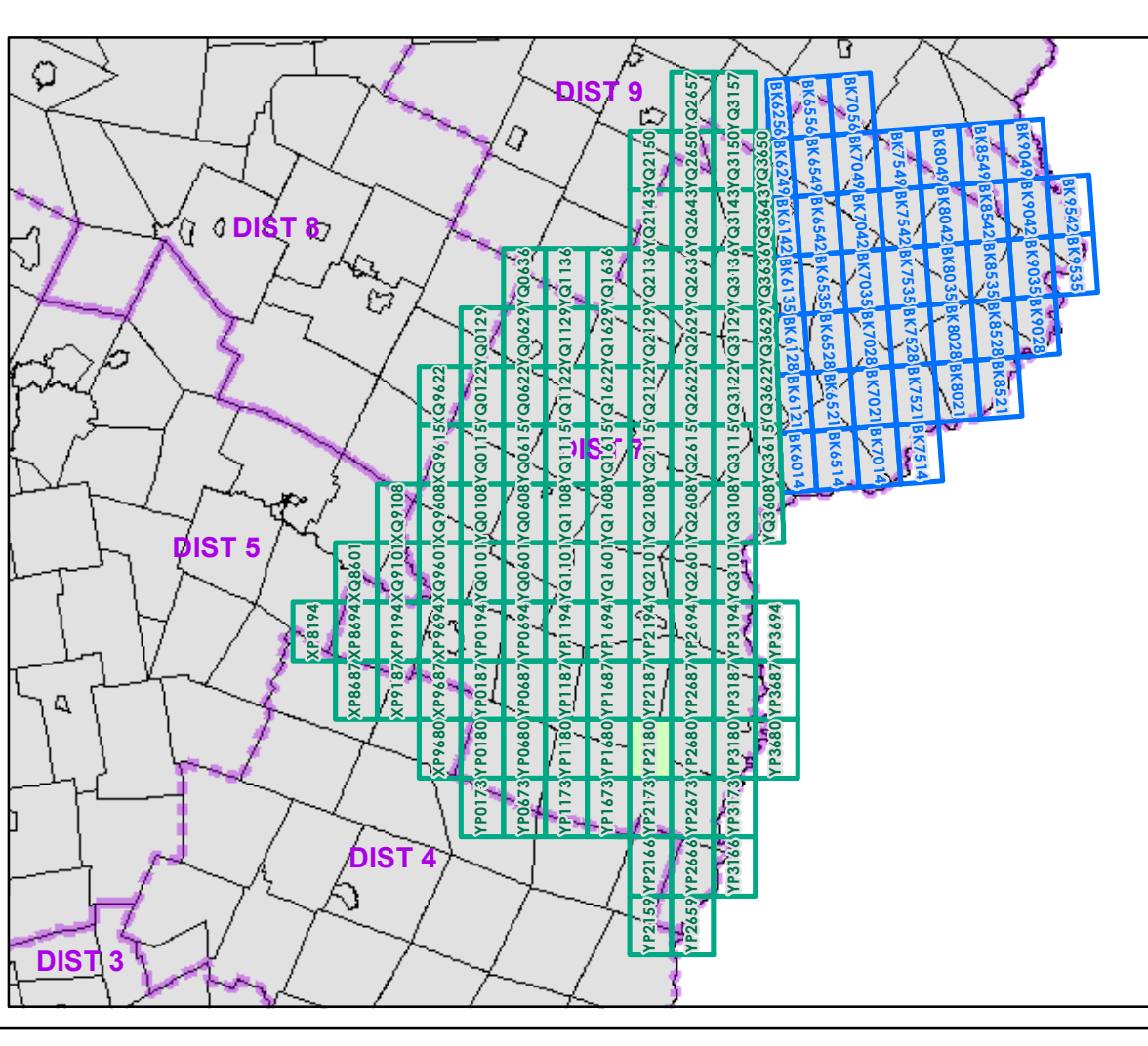
B20 / C20 State Bridge or Culvert Identifier

B20 / C20 Town Bridge or Culvert Identifier



- Interstate
- Interstate Ramp
- Divided U.S. Highway
- U.S. Highway Ramp
- U.S. Highway
- State Highway - Paved
- State Highway - Gravel
- State Highway Ramp - Paved
- Class 1 - Paved
- Class 2 - Gravel
- Class 2 - Graded Earth
- Class 3 - Paved
- Class 3 - Gravel
- Class 3 - Graded Earth
- Class 3 - Unimproved / Primitive
- Class 4 - Paved
- Class 4 - Gravel
- Class 4 - Graded Earth
- Class 4 - Unimproved / Primitive
- Class 4 - Impassable or Untraveled
- National or State Forest Highway
- Legal Trail
- Private
- Discontinued
- Proposed Highway

- Functional Class**
- 2 - Principal Arterial - Freeways and Expressways
 - 3 - Principal Arterial - Other
 - 4 - Minor Arterial
 - 5 - Major Collector
 - 6 - Minor Collector
- Bridge/Culvert**
- Bridge or Culvert Greater than 20'
 - Bridge or Culvert 6' - 20'
 - ▲ VOB/CIT Bridge
 - ▲ VOB/CIT Culvert
- Railroad**
- Railroad
 - Inactive Railroad - Rail Trail
 - VTrans District Office
 - Building
 - Cemetery
 - Airport
 - Named Lake-Pond
 - Unnamed Lake-Pond
 - Named River-Stream
 - Unnamed River-Stream
 - Public Land
- U.S. National Grid 18T**
- 1,000 meter US National Grid North American Datum 1983 Grid Zone Designation: 18T
- U.S. National Grid 19T**
- 1,000 meter US National Grid North American Datum 1983 Grid Zone Designation: 19T
- Vermont State Plane Coordinate System
North American Datum of 1983
SPCS Zone Identifier: 4400
Geodetic Reference System 80
500-meter grid, Easting - Northing
- Map generated: 02 November 2015
- Contact information:
Vermont Agency of Transportation
- Mapping Section
1 National Life Drive, Montpelier, VT 05633-5001
Telephone: 802-828-2600
- This map was funded in part through grants from the Federal Highway Administration, U.S. Department of Transportation. The representation of the authors expressed herein do not necessarily state or reflect those of the U.S. Department of Transportation.



0 0.2 0.4 Miles

Scale 1:12,672 (printed size: 24 x 36 inches)

FIELD ASSESSMENT MAP SERIES

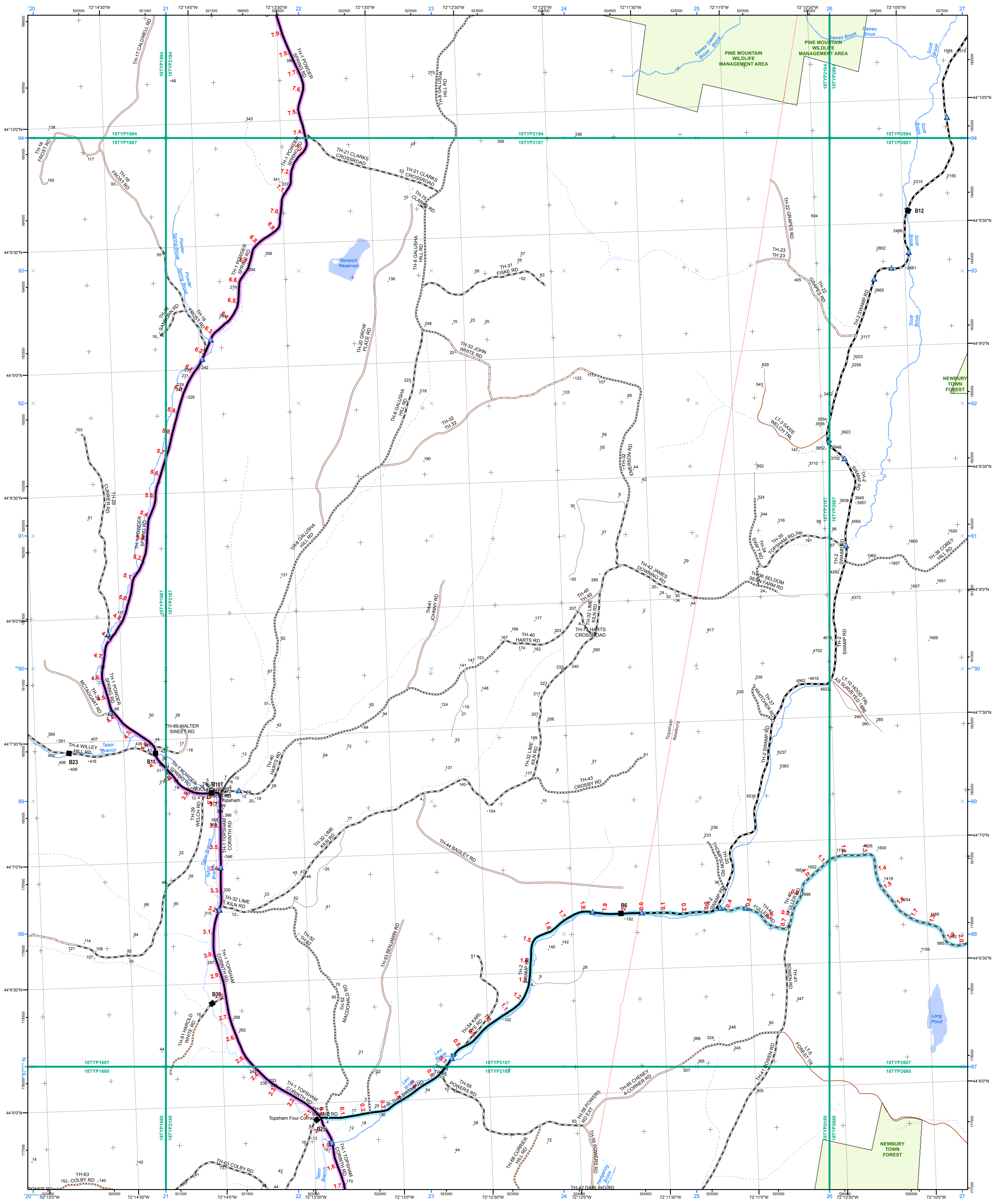
USNG Page #: **18TYP2180**

Sheet ID: **YP2180**

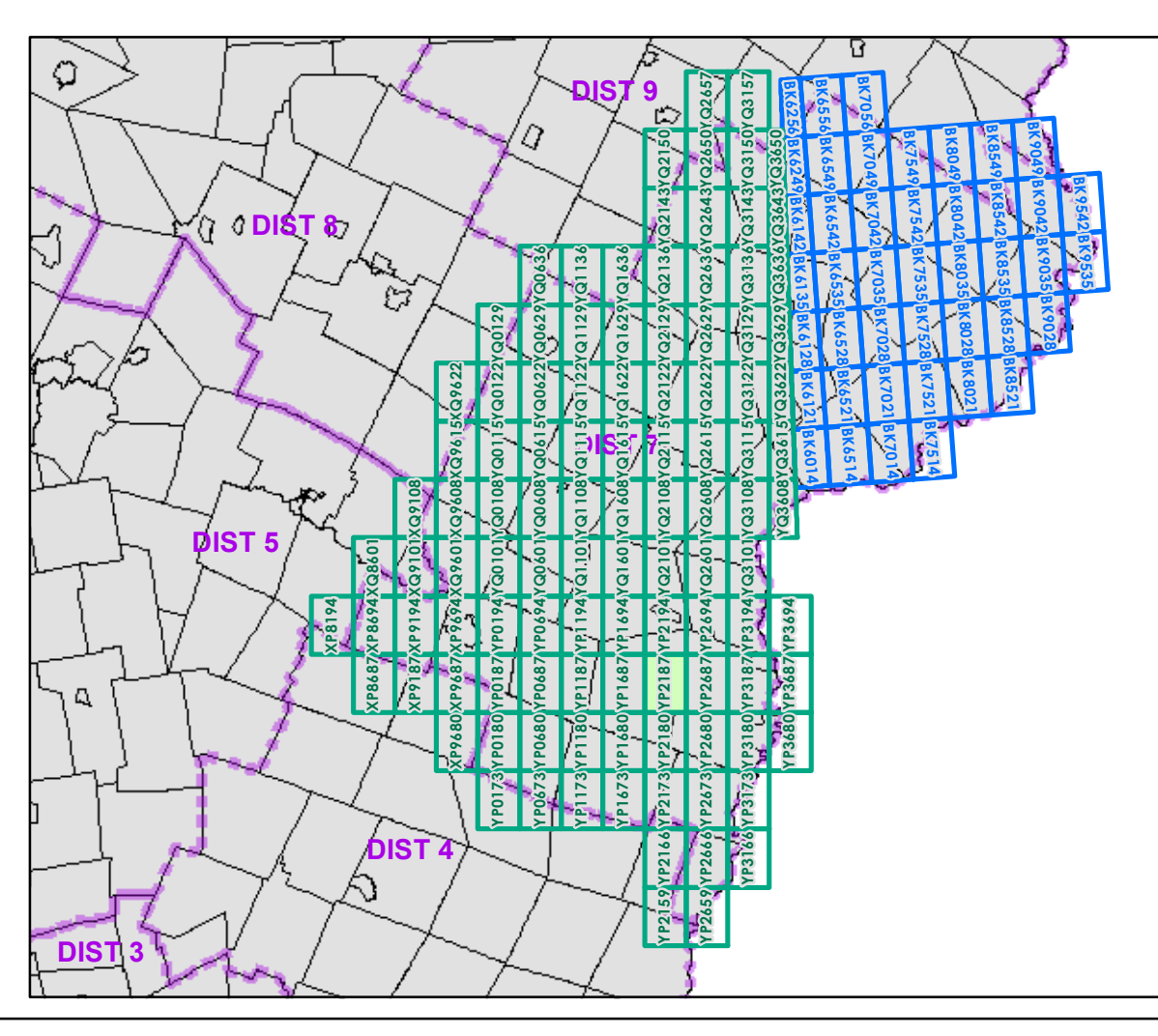
District: **7**

TOWNS INCLUDED ON SHEET

Bradford
Corinth
Newbury
Topsham



Functional Class		U.S. National Grid	
2 - Principal Arterial - Freeways and Expressways	U.S. National Grid 18T	3 - Principal Arterial - Other	U.S. National Grid 19T
4 - Minor Arterial	U.S. National Grid 18T	5 - Major Collector	U.S. National Grid 19T
6 - Minor Collector	U.S. National Grid 18T	6 - Minor Collector	U.S. National Grid 19T
Bridge/Culvert		Railroad	
■ Bridge or Culvert Greater than 20'	■ Railroad	○ Inactive Railroad - Rail Trail	□ VTrans District Office
● Bridge or Culvert 6' - 20'	○ VTrans District Office	■ Building	○ Cemetery
▲ VOB/CIT Bridge	○ Building	○ Cemetery	○ Airport
▼ VOB/CIT Culvert	○ Cemetery	○ Airport	○ Named Lake-Pond
Railroad		○ Unnamed Lake-Pond	○ Named River-Stream
Class 1 - Paved	○ Unnamed Lake-Pond	○ Unnamed River-Stream	○ National or State Forest Highway
Class 2 - Gravel	○ National or State Forest Highway	○ Legal Trail	○ Private
Class 2 - Graded Earth	○ Legal Trail	○ Discontinued	○ Proposed Highway
Class 3 - Paved	○ Discontinued	○ Proposed Highway	
Class 3 - Gravel	○ Proposed Highway		
Class 3 - Graded Earth			
Class 4 - Paved			
Class 4 - Graded Earth			
Class 4 - Unimproved / Primitive			
Class 4 - Impassable or Untraveled			
National or State Forest Highway			
Legal Trail			
Private			
Discontinued			
Proposed Highway			



0 0.2 0.4 Miles

Scale 1:12,672 (printed size: 24 x 36 inches)

FIELD ASSESSMENT MAP SERIES

USNG Page #: **18TYP2187**

Sheet ID: **YP2187**

District: **7**

TOWNS INCLUDED ON SHEET

Newbury

Topsham

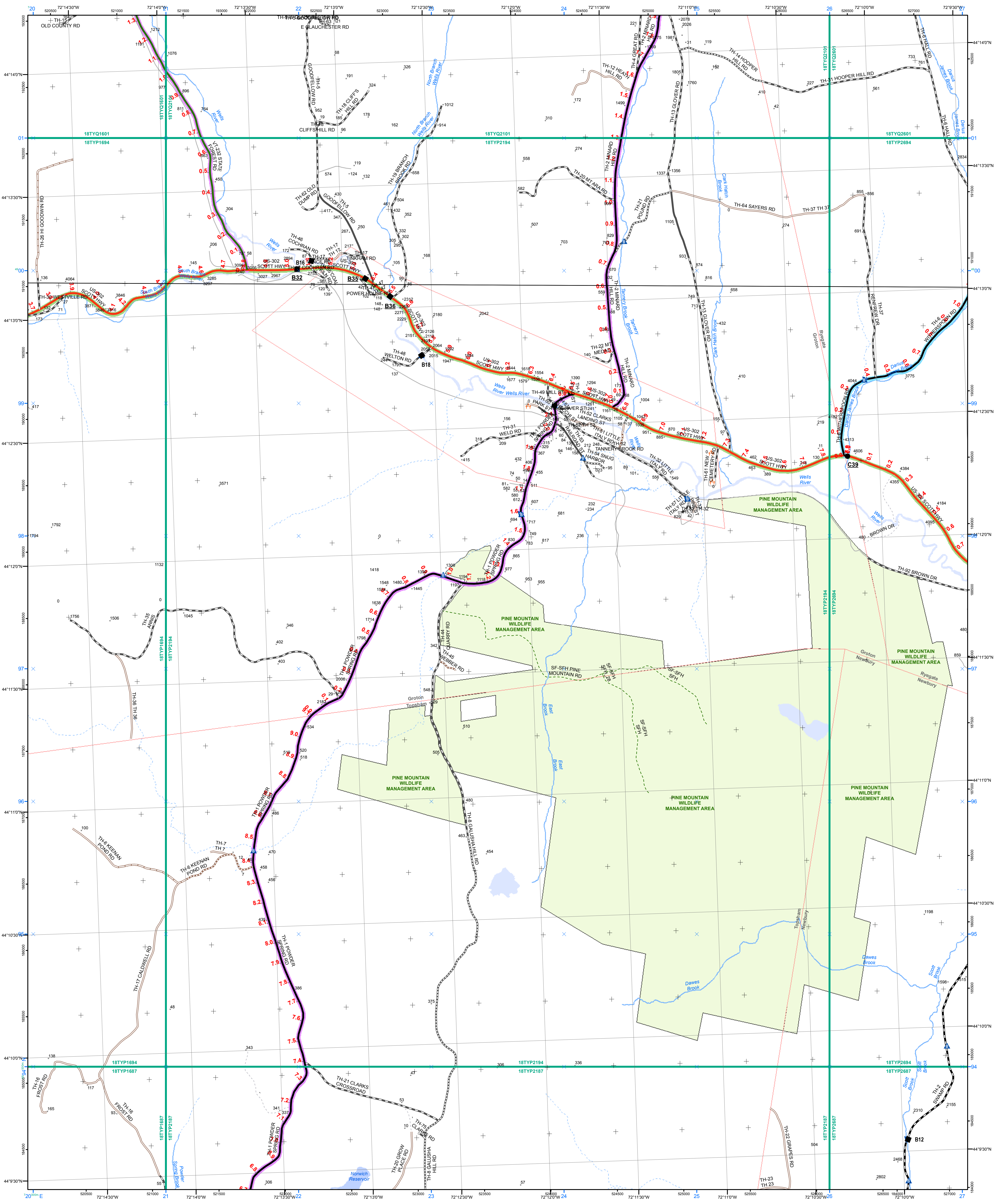
2.2 Distance along linear referenced Highway (route log measure)

B20 / C20 State Bridge or Culvert Identifier
B20 / C20 Town Bridge or Culvert Identifier

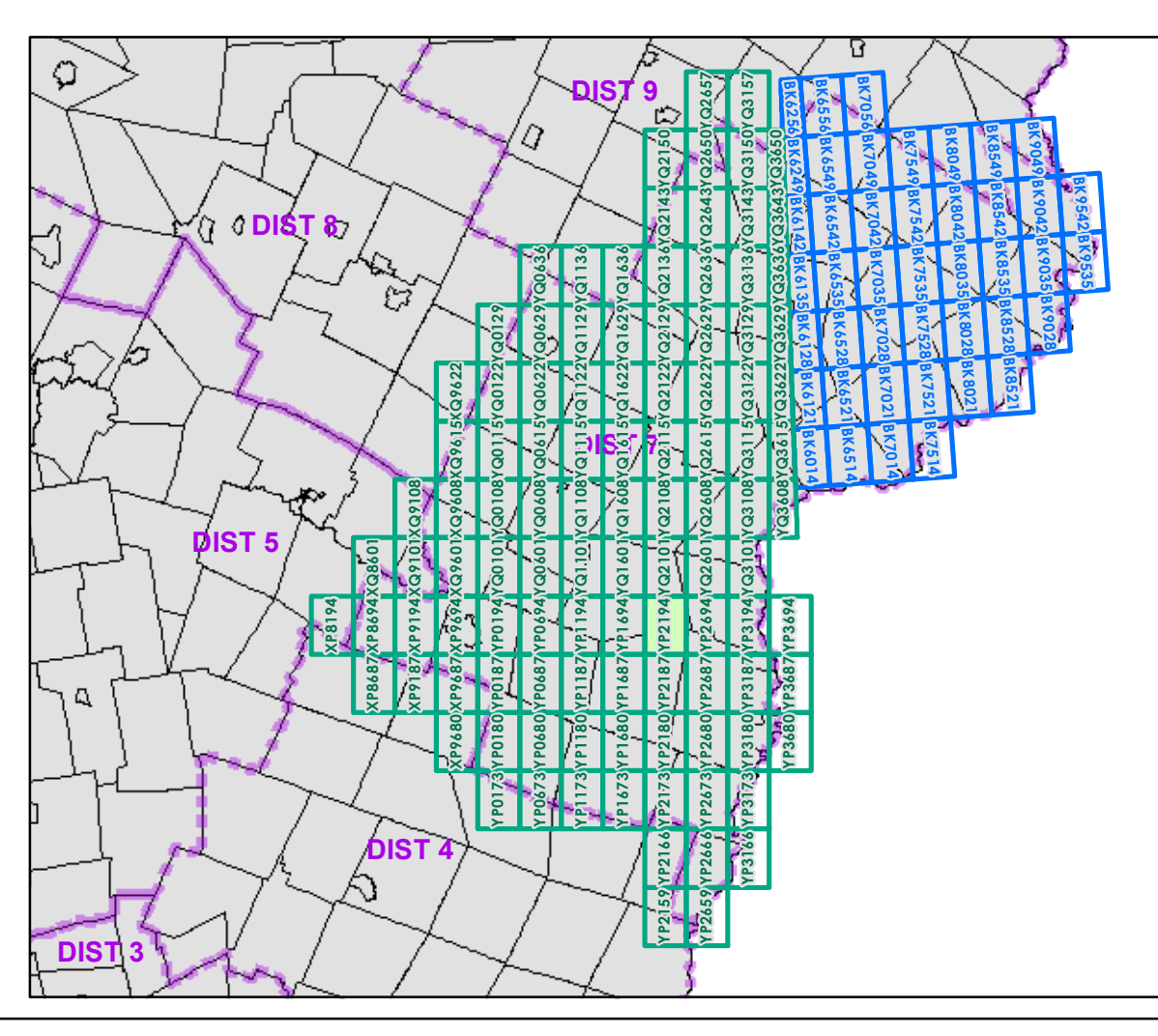
Vermont State Plane Coordinate System
North American Datum of 1983
SPCS Zone Identifier: 4400
Geodetic Reference System 80
500-meter grid, Easting - Northing
Map generated: 02 November 2015

Contact information:
Vermont Agency of Transportation
- Mapping Section
1 National Life Drive, Montpelier, VT 05633-5001
Telephone: 802-828-2600

This map was funded in part through grants from the Federal Highway Administration, U.S. Department of Transportation. The representation of the authors expressed herein do not necessarily state or reflect those of the U.S. Department of Transportation.



- | | | |
|---|---|---|
| <ul style="list-style-type: none"> Interstate Interstate Ramp Divided U.S. Highway U.S. Highway Ramp U.S. Highway State Highway - Paved State Highway - Gravel State Highway Ramp - Paved Class 1 - Paved Class 2 - Paved Class 2 - Gravel Class 2 - Graded Earth Class 3 - Paved Class 3 - Gravel Class 3 - Graded Earth Class 3 - Unimproved / Primitive Class 4 - Paved Class 4 - Gravel Class 4 - Graded Earth Class 4 - Unimproved / Primitive Class 4 - Impassable or Untraveled National or State Forest Highway Legal Trail Private Discontinued Proposed Highway | <p>Functional Class</p> <ul style="list-style-type: none"> 2 - Class 2 - Principal Arterial - Freeways and Expressways 3 - Class 3 - Principal Arterial - Other 4 - Minor Arterial 5 - Major Collector 6 - Minor Collector <p>Bridge-Culvert</p> <ul style="list-style-type: none"> Bridge or Culvert Greater than 20' Bridge or Culvert 6' - 20' VOCBIC Bridge VOCBIC Culvert <p>Railroad</p> <ul style="list-style-type: none"> Railroad Inactive Railroad - Rail Trail VTrans District Office Building Cemetery Airport Named Lake-Pond Unnamed Lake-Pond Named River-Stream Unnamed River-Stream Public Land | <ul style="list-style-type: none"> U.S. National Grid 18T U.S. National Grid 19T District Boundary Town Boundary <p>1,000 meter US National Grid
North American Datum 1983
Grid Zone Designation: 18T</p> <p>1,000 meter US National Grid
North American Datum 1983
Grid Zone Designation: 19T</p> <p>Vermont State Plane Coordinate System
North American Datum of 1983
SPCS Zone Identifier: 4400
Geodetic Reference System 80
500-meter grid, Easting - Northing</p> <p>Map generated: 02 November 2015</p> <p>Contact information:
Vermont Agency of Transportation
- Mapping Section
1 National Life Drive, Montpelier, VT 05633-5001
Telephone: 802-828-2600</p> <p>This map was funded in part through grants from the Federal Highway Administration, U.S. Department of Transportation. The representation of the authors expressed herein do not necessarily state or reflect those of the U.S. Department of Transportation.</p> |
|---|---|---|



0 0.2 0.4 Miles

Scale 1:12,672 (printed size: 24 x 36 inches)

FIELD ASSESSMENT MAP SERIES

USNG Page #: **18TYP2194**

Sheet ID: **YP2194**

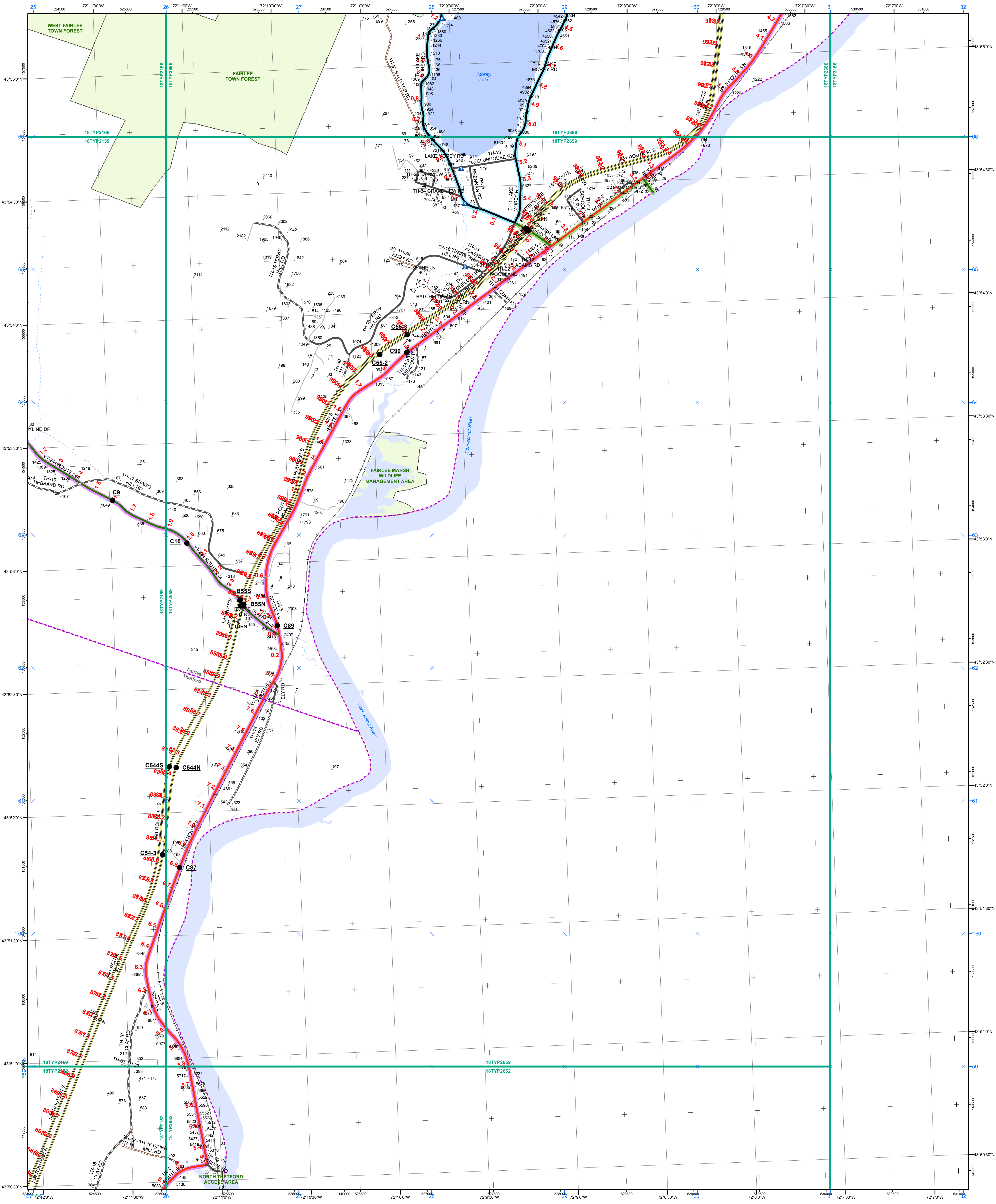
District: **7**

TOWNS INCLUDED ON SHEET

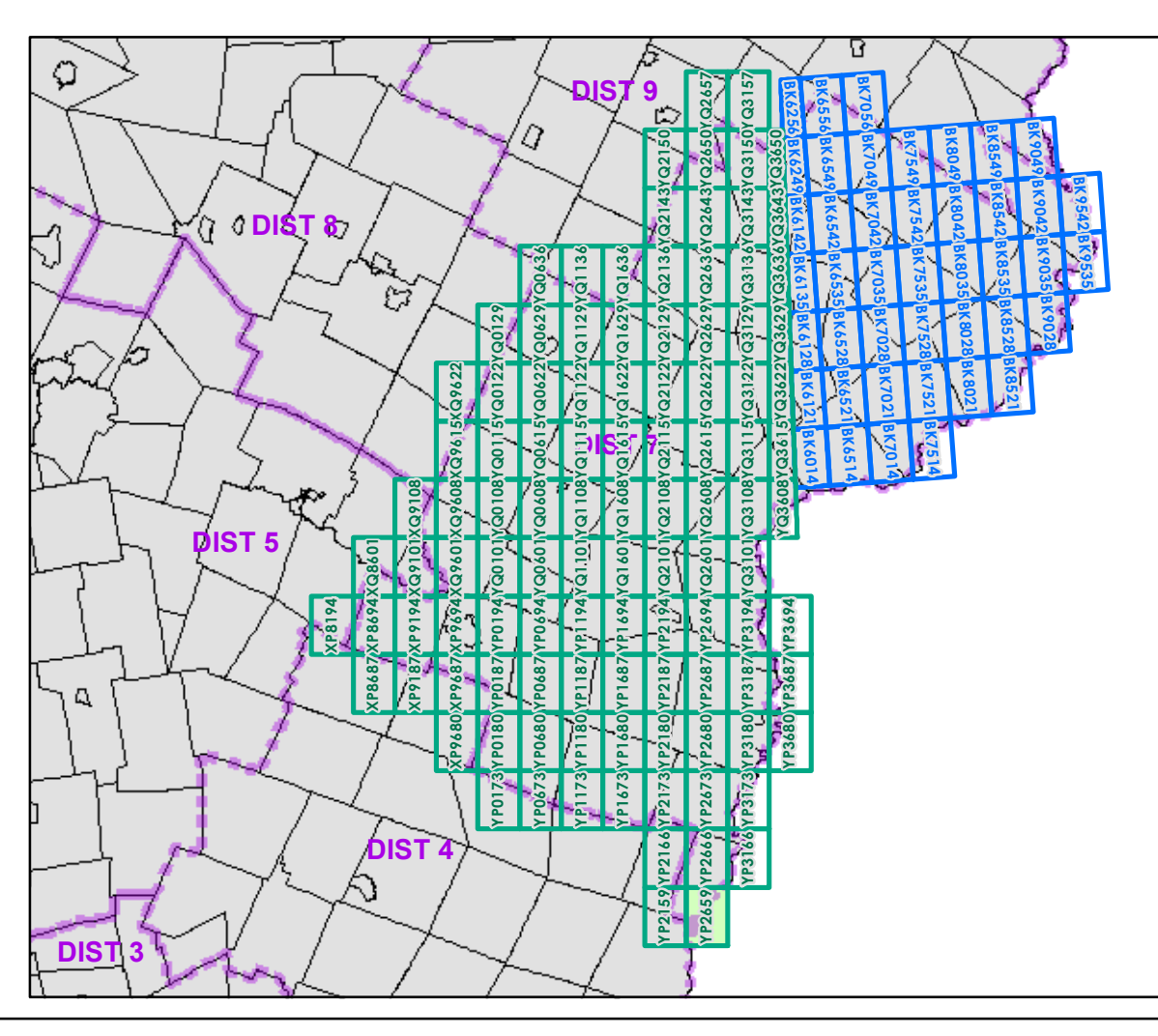
Groton
Groton Village
Newbury
Ryegate
Topsham

2.2 Distance along linear referenced Highway (route log measure)

B20 / C20 State Bridge or Culvert Identifier
B20 / C20 Town Bridge or Culvert Identifier



- | | | |
|---|---|---|
| <ul style="list-style-type: none"> Interstate Interstate Ramp Divided U.S. Highway U.S. Highway Ramp U.S. Highway State Highway - Paved State Highway - Gravel State Highway Ramp - Paved Class 1 - Paved Class 2 - Paved Class 2 - Gravel Class 2 - Graded Earth Class 3 - Paved Class 3 - Gravel Class 3 - Graded Earth Class 3 - Unimproved / Primitive Class 4 - Paved Class 4 - Gravel Class 4 - Graded Earth Class 4 - Unimproved / Primitive Class 4 - Impassable or Untraveled National or State Forest Highway Legal Trail Private Discontinued Proposed Highway | <p>Functional Class</p> <ul style="list-style-type: none"> 2 - Class Principal Arterial - Freeways and Expressways 3 - Principal Arterial - Other 4 - Minor Arterial 5 - Major Collector 6 - Minor Collector <p>Bridge/Culvert</p> <ul style="list-style-type: none"> Bridge or Culvert Greater than 20' Bridge or Culvert 6' - 20' VOCBIC Bridge VOCBIC Culvert <p>Railroad</p> <ul style="list-style-type: none"> Railroad Inactive Railroad - Rail Trail VTrans District Office Building Cemetery Airport Named Lake-Pond Unnamed Lake-Pond Named River-Stream Unnamed River-Stream Public Land | <ul style="list-style-type: none"> U.S. National Grid 18T U.S. National Grid 19T District Boundary Town Boundary <p>1,000 meter US National Grid
North American Datum 1983
Grid Zone Designation: 18T</p> <p>1,000 meter US National Grid
North American Datum 1983
Grid Zone Designation: 19T</p> <p>Vermont State Plane Coordinate System
North American Datum of 1983
SPCS Zone Identifier: 4400
Geodetic Reference System 80
500-meter grid, Easting - Northing</p> <p>Map generated: 02 November 2015</p> <p>Contact information:
Vermont Agency of Transportation
- Mapping Section
1 National Life Drive, Montpelier, VT 05633-5001
Telephone: 802-828-2600</p> <p>This map was funded in part through grants from the Federal Highway Administration, U.S. Department of Transportation. The representation of the authors expressed herein do not necessarily state or reflect those of the U.S. Department of Transportation.</p> |
|---|---|---|



0 0.2 0.4 Miles

Scale 1:12,672 (printed size: 24 x 36 inches)

FIELD ASSESSMENT MAP SERIES

USNG Page #: **18TYP2659**

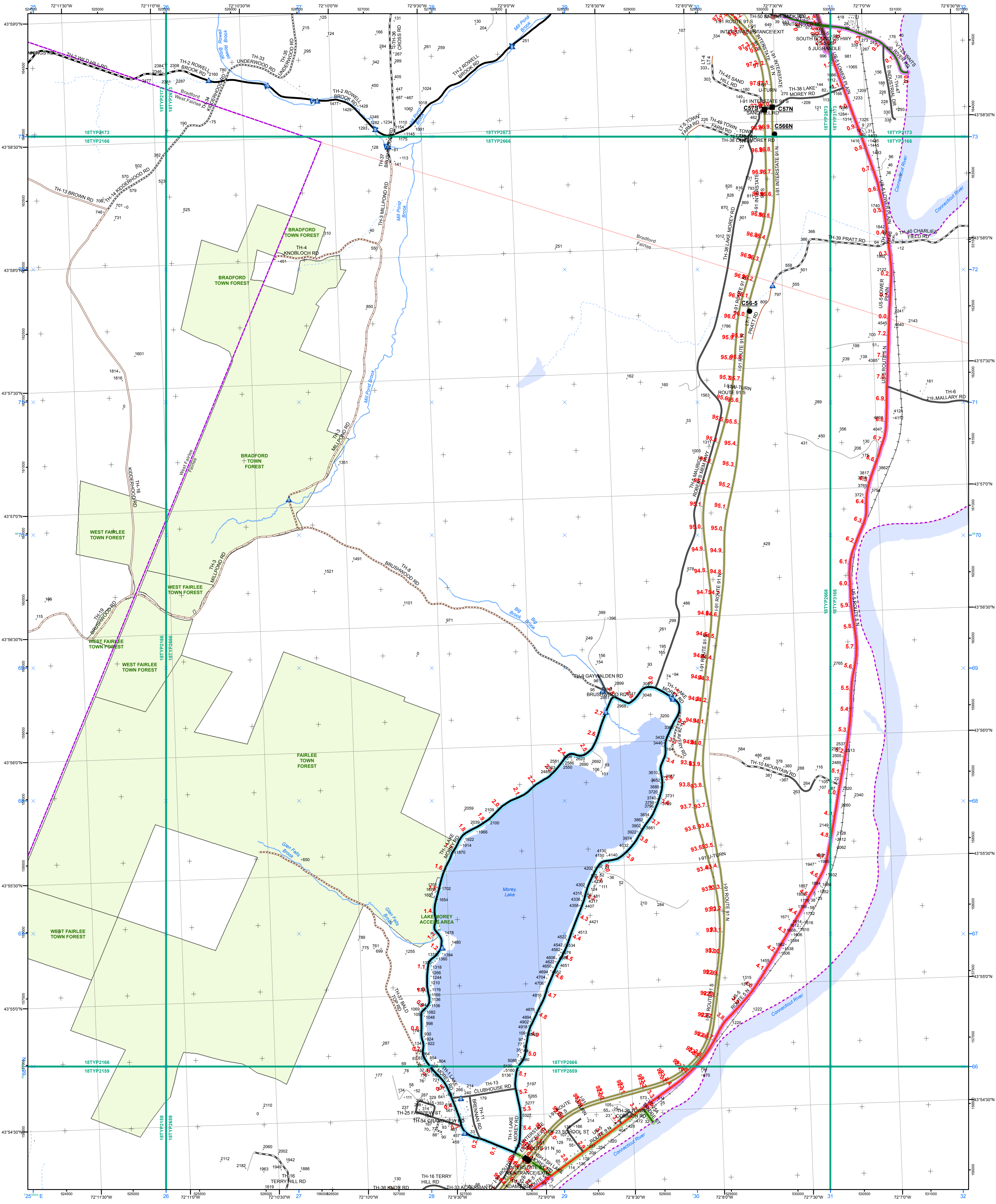
Sheet ID: **YP2659**

District: **7**

TOWNS INCLUDED ON SHEET

Fairlee

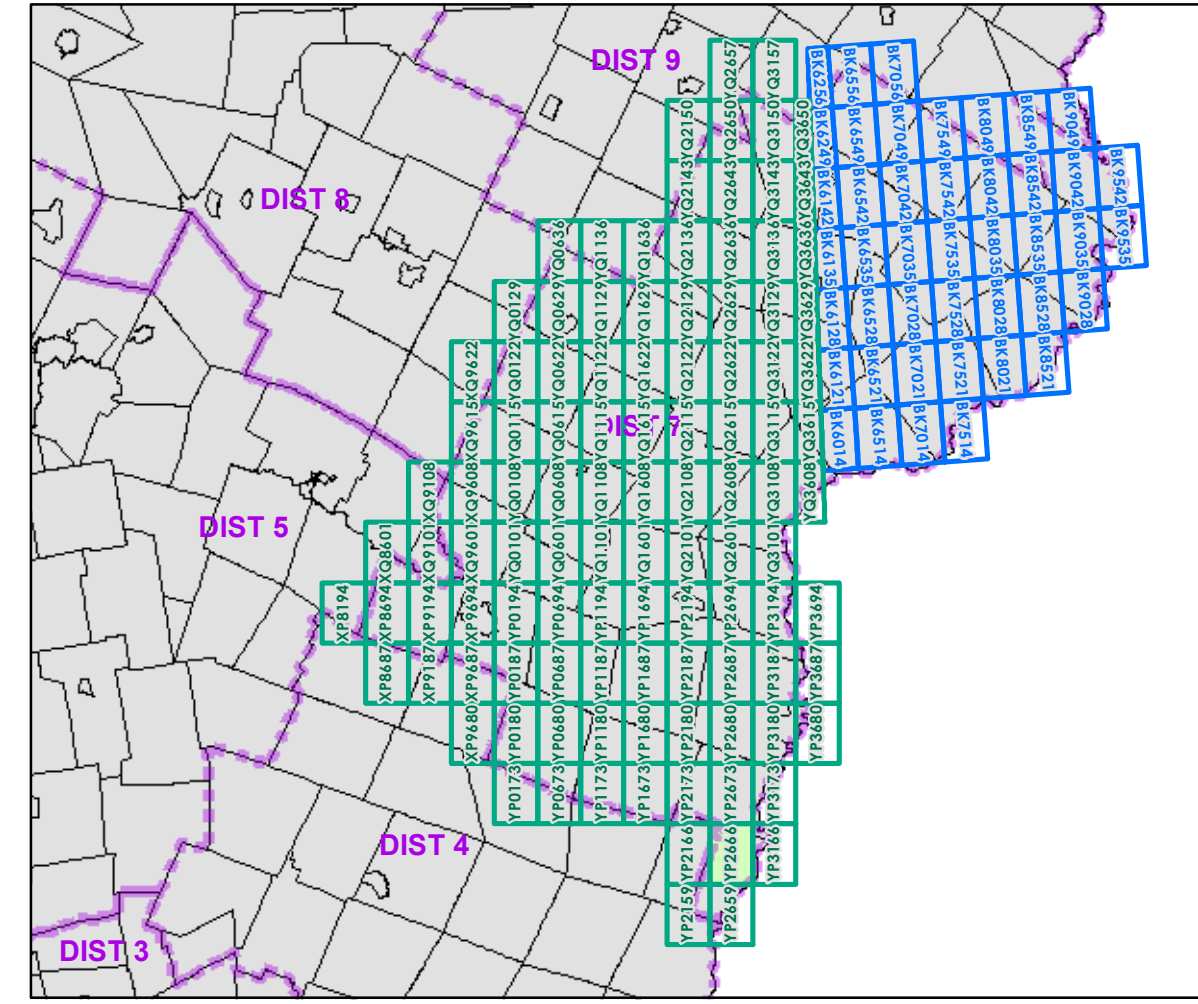
Thetford

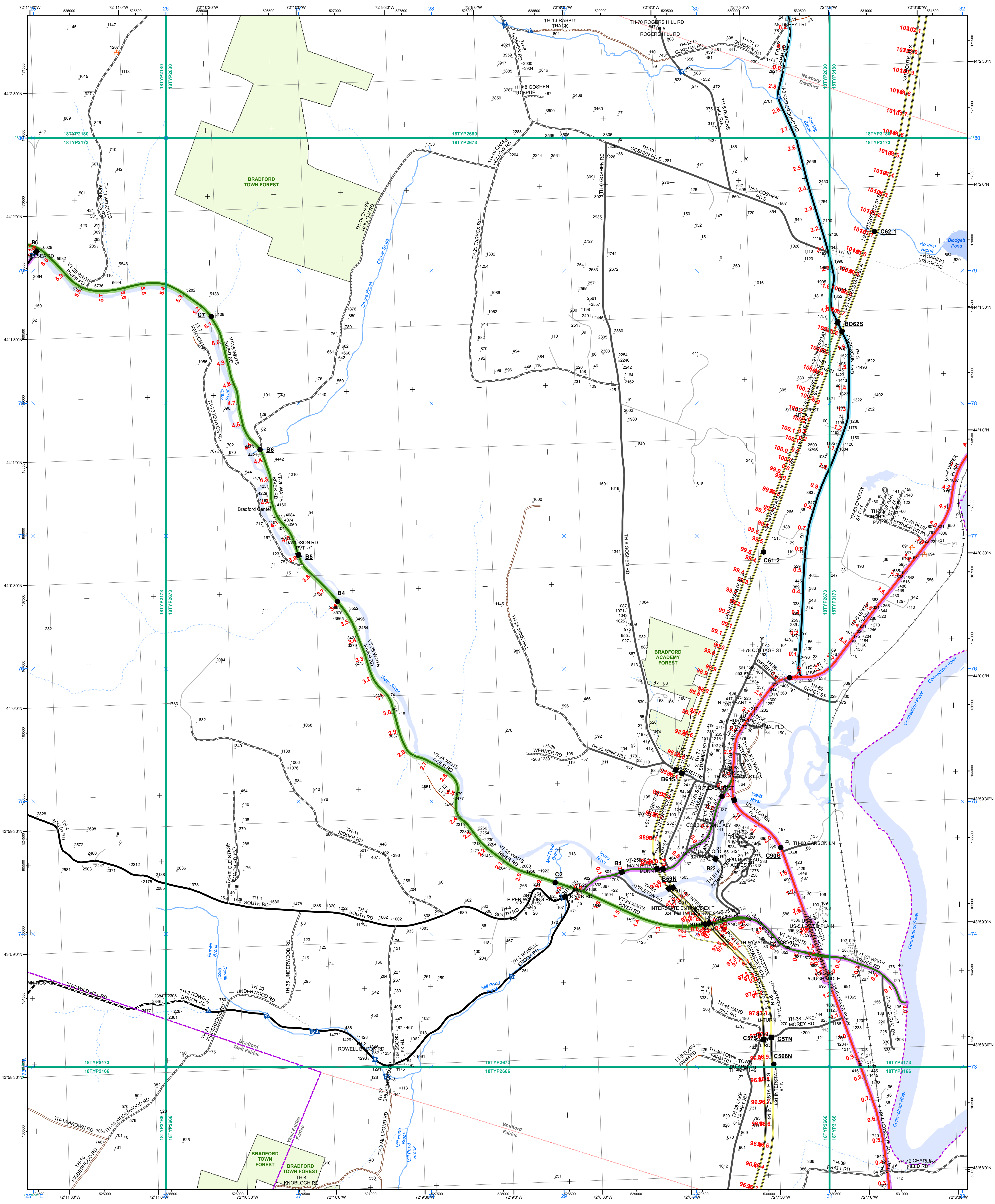


<ul style="list-style-type: none"> — Interstate — Interstate Ramp — Divided U.S. Highway — U.S. Highway Ramp — U.S. Highway — State Highway - Paved — State Highway - Gravel — State Highway Ramp - Paved — Class 1 - Paved — Class 2 - Paved — Class 2 - Gravel — Class 2 - Graded Earth — Class 3 - Paved — Class 3 - Gravel — Class 3 - Graded Earth — Class 3 - Unimproved / Primitive — Class 4 - Paved — Class 4 - Gravel — Class 4 - Graded Earth — Class 4 - Unimproved / Primitive — Class 4 - Impassable or Untraveled — National or State Forest Highway — Legal Trail — Private — Discontinued — Proposed Highway 	<p>Functional Class</p> <ul style="list-style-type: none"> — 2 - Principal Arterial - Freeways and Expressways — 3 - Principal Arterial - Other — 4 - Minor Arterial — 5 - Major Collector — 6 - Minor Collector <p>Bridge/Culvert</p> <ul style="list-style-type: none"> ■ Bridge or Culvert Greater than 20' ● Bridge or Culvert 6' - 20' ▲ VOB/CIT Bridge ▼ VOB/CIT Culvert <p>Railroad</p> <ul style="list-style-type: none"> — Railroad — Inactive Railroad - Rail Trail D VTTrans District Office — Building — Cemetery — Airport — Named Lake-Pond — Unnamed Lake-Pond — Named River-Stream — Unnamed River-Stream — Public Land 	<ul style="list-style-type: none"> — U.S. National Grid 18T — U.S. National Grid 19T — District Boundary — Town Boundary <p>1,000 meter US National Grid North American Datum 1983 Grid Zone Designation: 18T</p> <p>1,000 meter US National Grid North American Datum 1983 Grid Zone Designation: 19T</p> <p>Vermont State Plane Coordinate System North American Datum of 1983 SPCS Zone Identifier: 4400 Geodetic Reference System 80 500-meter grid, Easting - Northing</p> <p>Map generated: 02 November 2015</p> <p>Contact information: Vermont Agency of Transportation - Mapping Section 1 National Life Drive, Montpelier, VT 05633-5001 Telephone: 802-828-2600</p> <p>This map was funded in part through grants from the Federal Highway Administration, U.S. Department of Transportation. The representation of the authors expressed herein do not necessarily state or reflect those of the U.S. Department of Transportation.</p>	<p>0 0.2 0.4 Miles</p> <p>Scale 1:12,672 (printed size: 24 x 36 inches)</p> <p>FIELD ASSESSMENT MAP SERIES</p> <p>USNG Page #: 18TYP2666</p> <p>Sheet ID: YP2666</p> <p>District: 7</p> <p>TOWNS INCLUDED ON SHEET</p> <p>Bradford Fairlee West Fairlee</p>
---	---	---	--

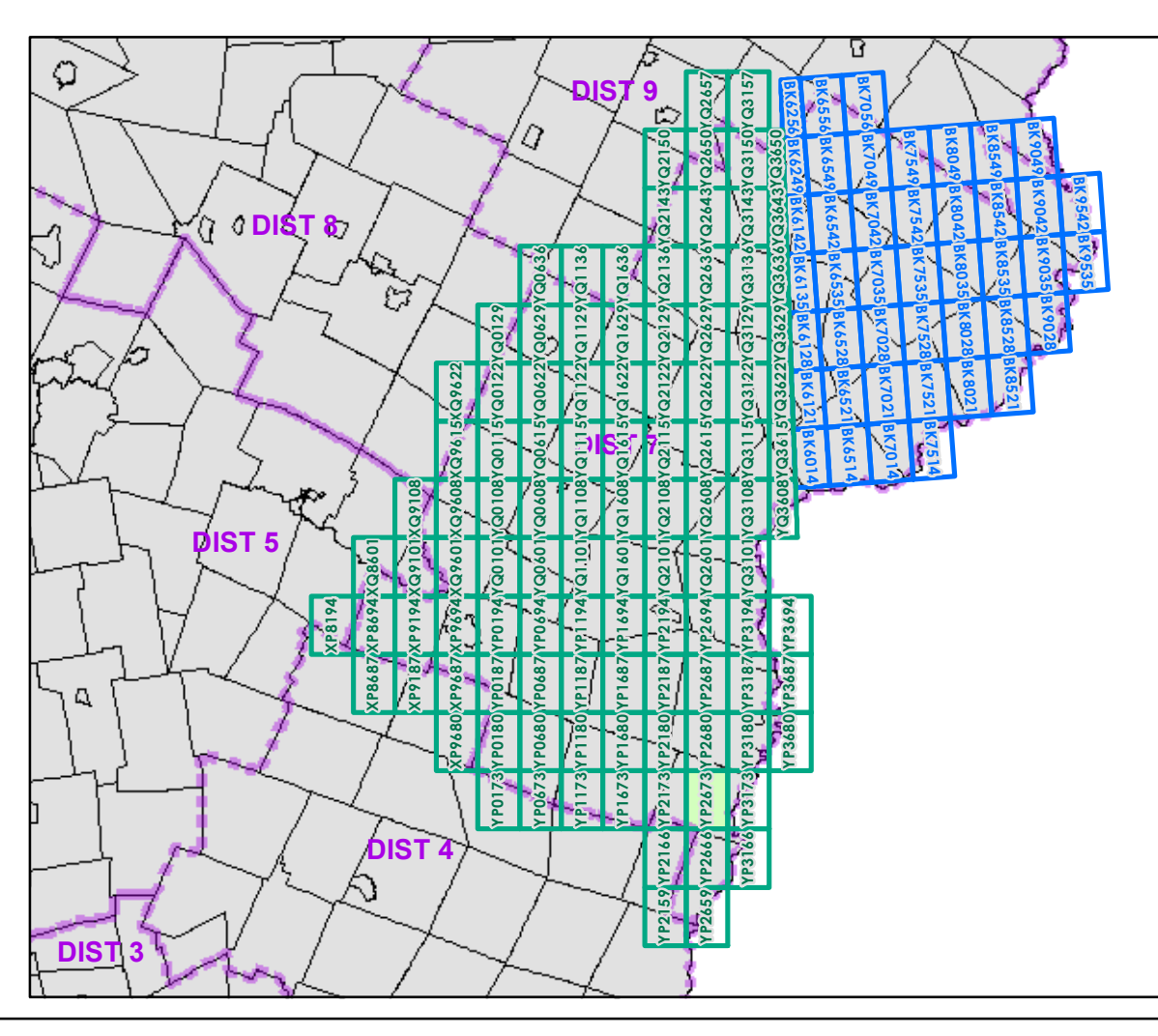
2.2 Distance along linear referenced Highway (route log measure)

B20 / C20 State Bridge or Culvert Identifier
B20 / C20 Town Bridge or Culvert Identifier





<ul style="list-style-type: none"> — Interstate — Interstate Ramp — Divided U.S. Highway — U.S. Highway Ramp — U.S. Highway — State Highway - Paved — State Highway - Gravel — State Highway Ramp - Paved — Class 1 - Paved — Class 2 - Gravel — Class 2 - Graded Earth — Class 3 - Paved — Class 3 - Gravel — Class 3 - Graded Earth — Class 3 - Unimproved / Primitive — Class 4 - Paved — Class 4 - Gravel — Class 4 - Graded Earth — Class 4 - Unimproved / Primitive — Class 4 - Impassable or Untraveled — National or State Forest Highway — Legal Trail — Private — Discontinued — Proposed Highway 	<p>Functional Class</p> <ul style="list-style-type: none"> — 2 - Principal Arterial - Freeways and Expressways — 3 - Principal Arterial - Other — 4 - Minor Arterial — 5 - Major Collector — 6 - Minor Collector <p>Bridge/Culvert</p> <ul style="list-style-type: none"> ■ Bridge or Culvert Greater than 20' ● Bridge or Culvert 6' - 20' ▲ VOB/CIT Bridge ▼ VOB/CIT Culvert <p>Railroad</p> <ul style="list-style-type: none"> — Railroad — Inactive Railroad - Rail Trail D VTTrans District Office ■ Building ■ Cemetery ■ Airport ■ Named Lake-Pond ■ Unnamed Lake-Pond — Named River-Stream — Unnamed River-Stream — National or State Forest Highway — Private — Discontinued — Proposed Highway 	<p>— U.S. National Grid 18T</p> <p>— U.S. National Grid 19T</p> <p>— District Boundary</p> <p>— Town Boundary</p> <p>1,000 meter US National Grid North American Datum 1983 Grid Zone Designation: 18T</p> <p>1,000 meter US National Grid North American Datum 1983 Grid Zone Designation: 19T</p> <p>Vermont State Plane Coordinate System North American Datum of 1983 SPCS Zone Identifier: 4400 Geodetic Reference System 80 500-meter grid, Easting - Northing</p> <p>Map generated: 02 November 2015</p> <p>Contact information: Vermont Agency of Transportation 1 National Life Drive, Montpelier, VT 05633-5001 Telephone: 802-828-2600</p> <p>This map was funded in part through grants from the Federal Highway Administration, U.S. Department of Transportation. The representation of the authors expressed herein do not necessarily state or reflect those of the U.S. Department of Transportation.</p>
---	--	--



0 0.2 0.4 Miles

Scale 1:12,672 (printed size: 24 x 36 inches)

FIELD ASSESSMENT MAP SERIES

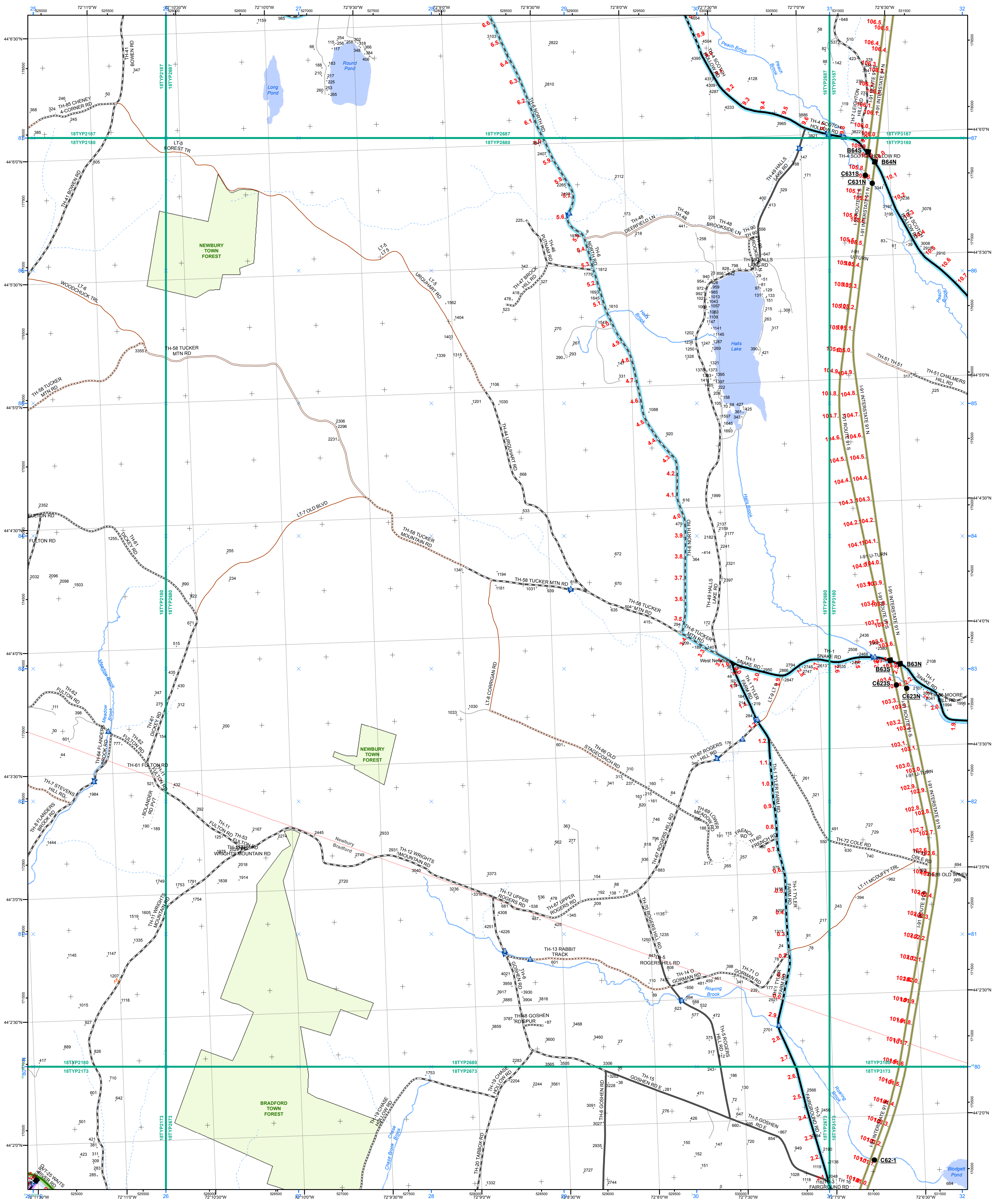
USNG Page #: 18TYP2673

Sheet ID: YP2673

District: 7

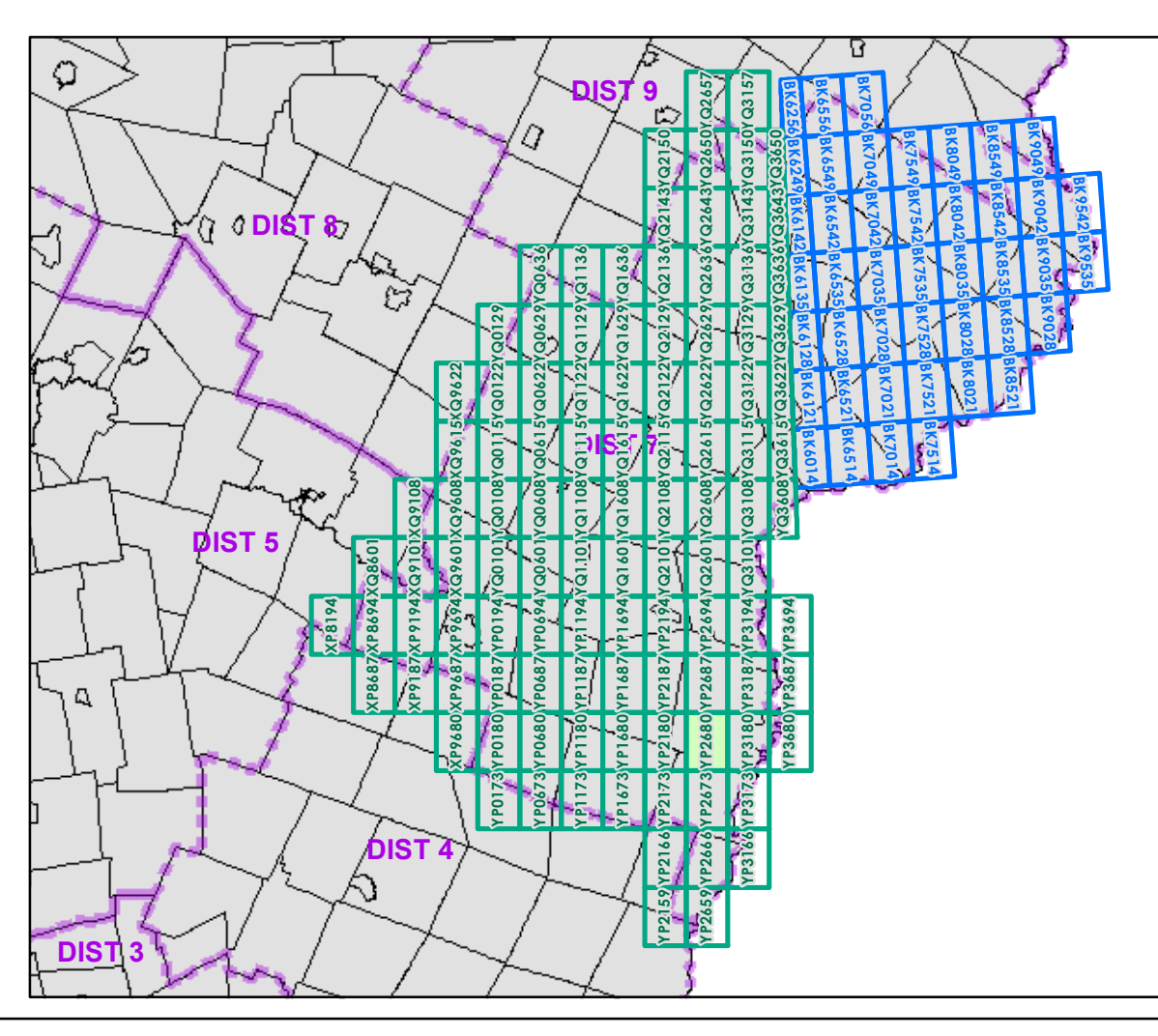
TOWNS INCLUDED ON SHEET

Bradford
Fairlee
Newbury
West Fairlee



- Interstate
- Interstate Ramp
- Divided U.S. Highway
- U.S. Highway Ramp
- U.S. Highway
- State Highway - Paved
- State Highway - Gravel
- State Highway Ramp - Paved
- Class 1 - Paved
- Class 2 - Paved
- Class 2 - Gravel
- Class 2 - Graded Earth
- Class 3 - Paved
- Class 3 - Gravel
- Class 3 - Graded Earth
- Class 4 - Paved
- Class 4 - Gravel
- Class 4 - Graded Earth
- Class 4 - Unimproved / Primitive
- Class 4 - Impassable or Untraveled
- National or State Forest Highway
- Legal Trail
- Private
- Discontinued
- Proposed Highway

- Functional Class**
- 2 - Principal Arterial - Freeways and Expressways
 - 3 - Principal Arterial - Other
 - 4 - Minor Arterial
 - 5 - Major Collector
 - 6 - Minor Collector
- Bridge/Culvert**
- Bridge or Culvert Greater than 20'
 - Bridge or Culvert 6' - 20'
 - VOCBIT Bridge
 - VOCBIT Culvert
- Railroad**
- Railroad
 - Inactive Railroad - Rail Trail
 - VTrans District Office
 - Building
 - Cemetery
 - Airport
 - Named Lake-Pond
 - Unnamed Lake-Pond
 - Named River-Stream
 - Unnamed River-Stream
 - Public Land
- U.S. National Grid 18T**
- U.S. National Grid 19T**
- District Boundary**
- Town Boundary**
- 1,000 meter US National Grid
North American Datum 1983
Grid Zone Designation: 18T
- 1,000 meter US National Grid
North American Datum 1983
Grid Zone Designation: 19T
- Vermont State Plane Coordinate System
North American Datum of 1983
SPCS Zone Identifier: 4400
Geodetic Reference System 80
500-meter grid, Easting - Northing
- Map generated: 02 November 2015
- Contact information:
Vermont Agency of Transportation
- Mapping Section
1 National Life Drive, Montpelier, VT 05633-5001
Telephone: 802-828-2600
- This map was funded in part through grants from the Federal Highway Administration, U.S. Department of Transportation. The representation of the authors expressed herein do not necessarily state or reflect those of the U.S. Department of Transportation.



0 0.2 0.4 Miles

Scale 1:12,672 (printed size: 24 x 36 inches)

FIELD ASSESSMENT MAP SERIES

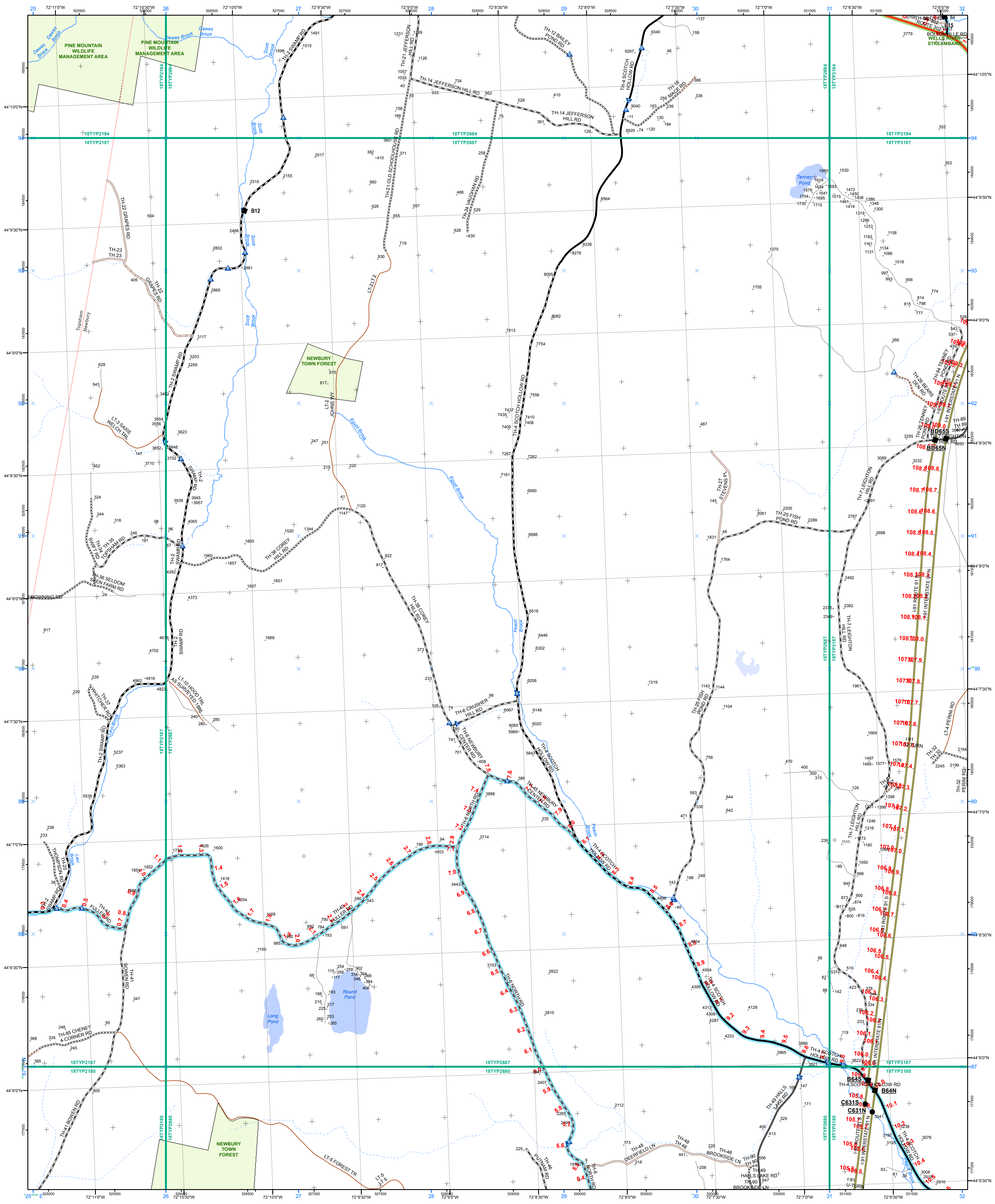
USNG Page #: 18TYP2680

Sheet ID: YP2680

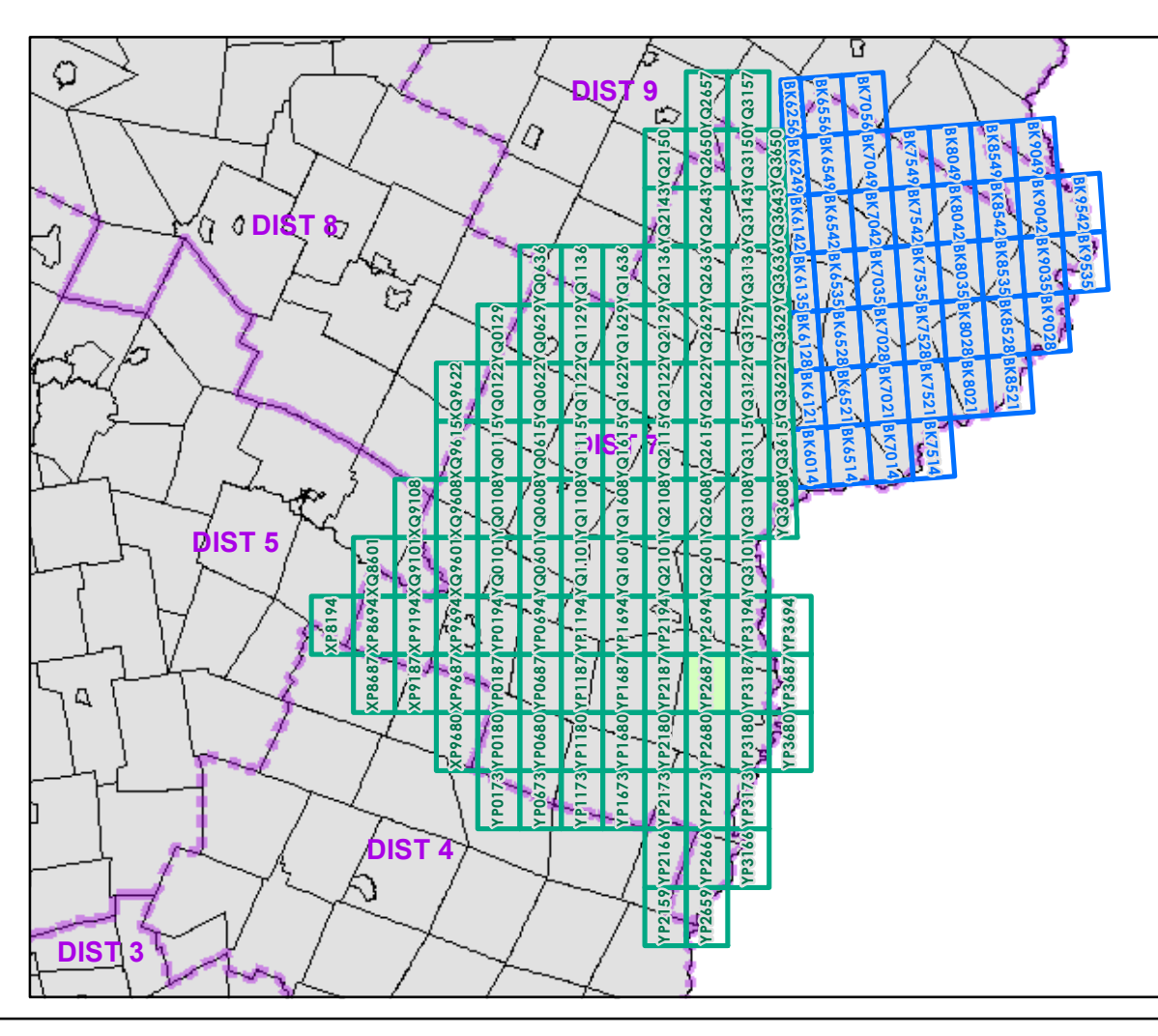
District: 7

TOWNS INCLUDED ON SHEET

Bradford
Newbury



- | | | |
|---|---|---|
| <ul style="list-style-type: none"> Interstate Interstate Ramp Divided U.S. Highway U.S. Highway Ramp U.S. Highway State Highway - Paved State Highway - Gravel State Highway Ramp - Paved Class 1 - Paved Class 2 - Paved Class 2 - Gravel Class 2 - Graded Earth Class 3 - Paved Class 3 - Gravel Class 3 - Graded Earth Class 3 - Unimproved / Primitive Class 4 - Paved Class 4 - Gravel Class 4 - Graded Earth Class 4 - Unimproved / Primitive Class 4 - Impassable or Untraveled National or State Forest Highway Legal Trail Private Discontinued Proposed Highway | <p>Functional Class</p> <ul style="list-style-type: none"> 2 - Principal Arterial - Freeways and Expressways 3 - Principal Arterial - Other 4 - Minor Arterial 5 - Major Collector 6 - Minor Collector <p>Bridge-Culvert</p> <ul style="list-style-type: none"> Bridge or Culvert Greater than 20' Bridge or Culvert 6' - 20' VOCBIT Bridge VOCBIT Culvert <p>Railroad</p> <ul style="list-style-type: none"> Railroad Inactive Railroad - Rail Trail VTrans District Office Building Cemetery Airport Named Lake-Pond Unnamed Lake-Pond Named River-Stream Unnamed River-Stream Public Land | <ul style="list-style-type: none"> U.S. National Grid 18T U.S. National Grid 19T District Boundary Town Boundary <p>1,000 meter US National Grid
North American Datum 1983
Grid Zone Designation: 18T</p> <p>1,000 meter US National Grid
North American Datum 1983
Grid Zone Designation: 19T</p> <p>Vermont State Plane Coordinate System
North American Datum of 1983
SPCS Zone Identifier: 4400
Geodetic Reference System 80
500-meter grid, Easting - Northing</p> <p>Map generated: 02 November 2015</p> <p>Contact information:
Vermont Agency of Transportation
- Mapping Section
1 National Life Drive, Montpelier, VT 05633-5001
Telephone: 802-828-2600</p> <p>This map was funded in part through grants from the Federal Highway Administration, U.S. Department of Transportation. The representation of the authors expressed herein do not necessarily state or reflect those of the U.S. Department of Transportation.</p> |
|---|---|---|



0 0.2 0.4 Miles

Scale 1:12,672 (printed size: 24 x 36 inches)

FIELD ASSESSMENT MAP SERIES

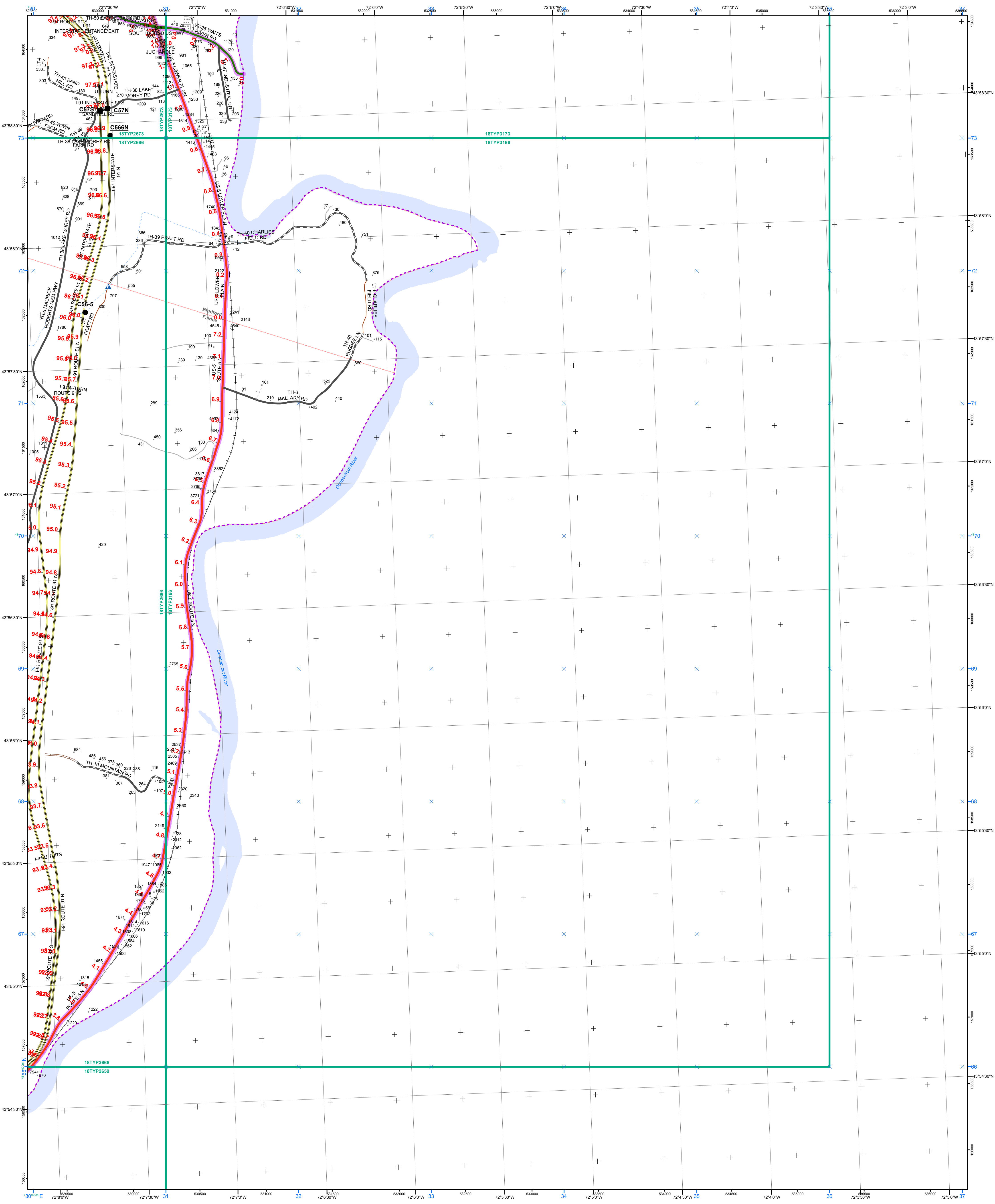
USNG Page #: **18TYP2687**

Sheet ID: **YP2687**

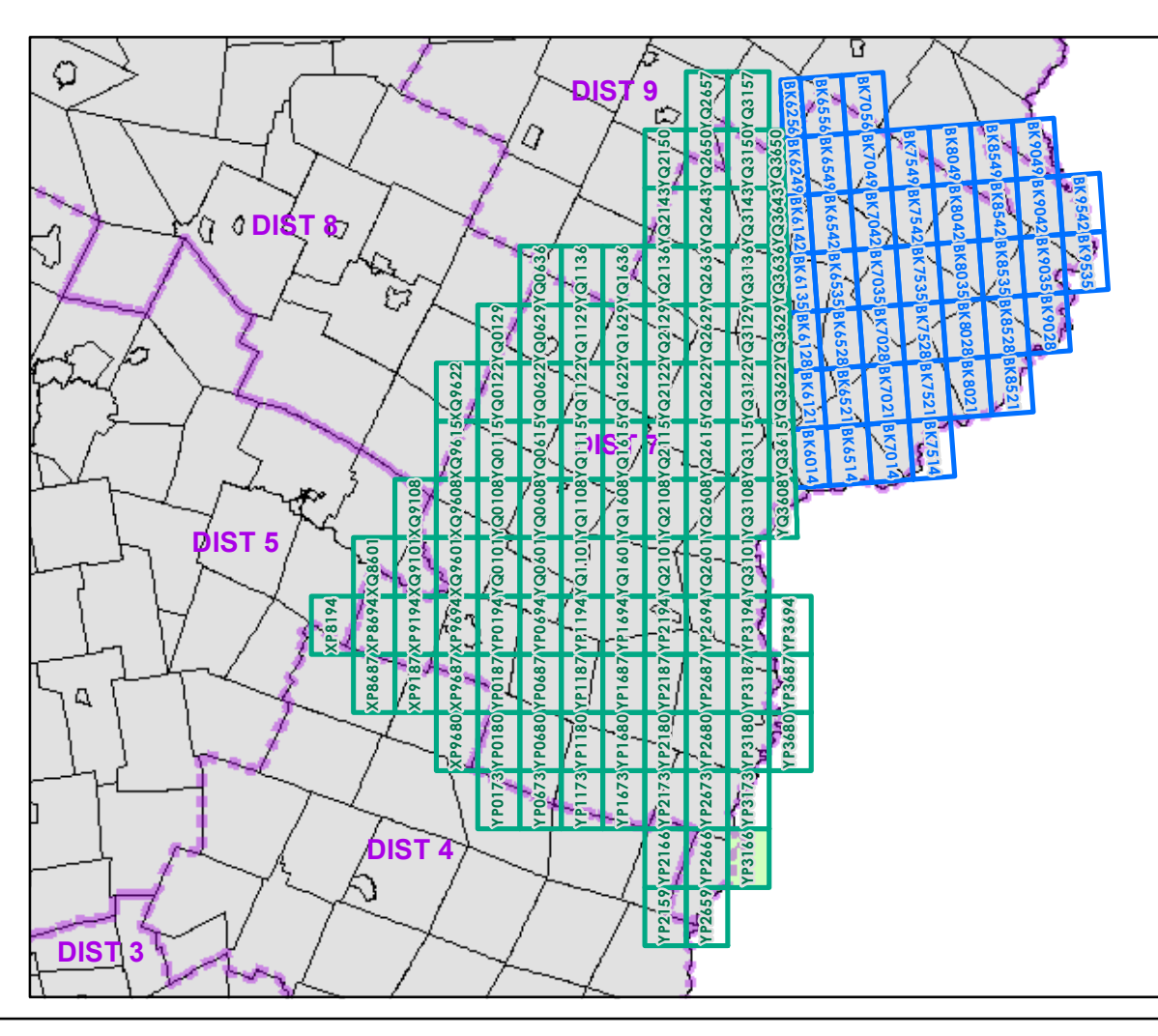
District: **7**

TOWNS INCLUDED ON SHEET

Newbury
Topsham



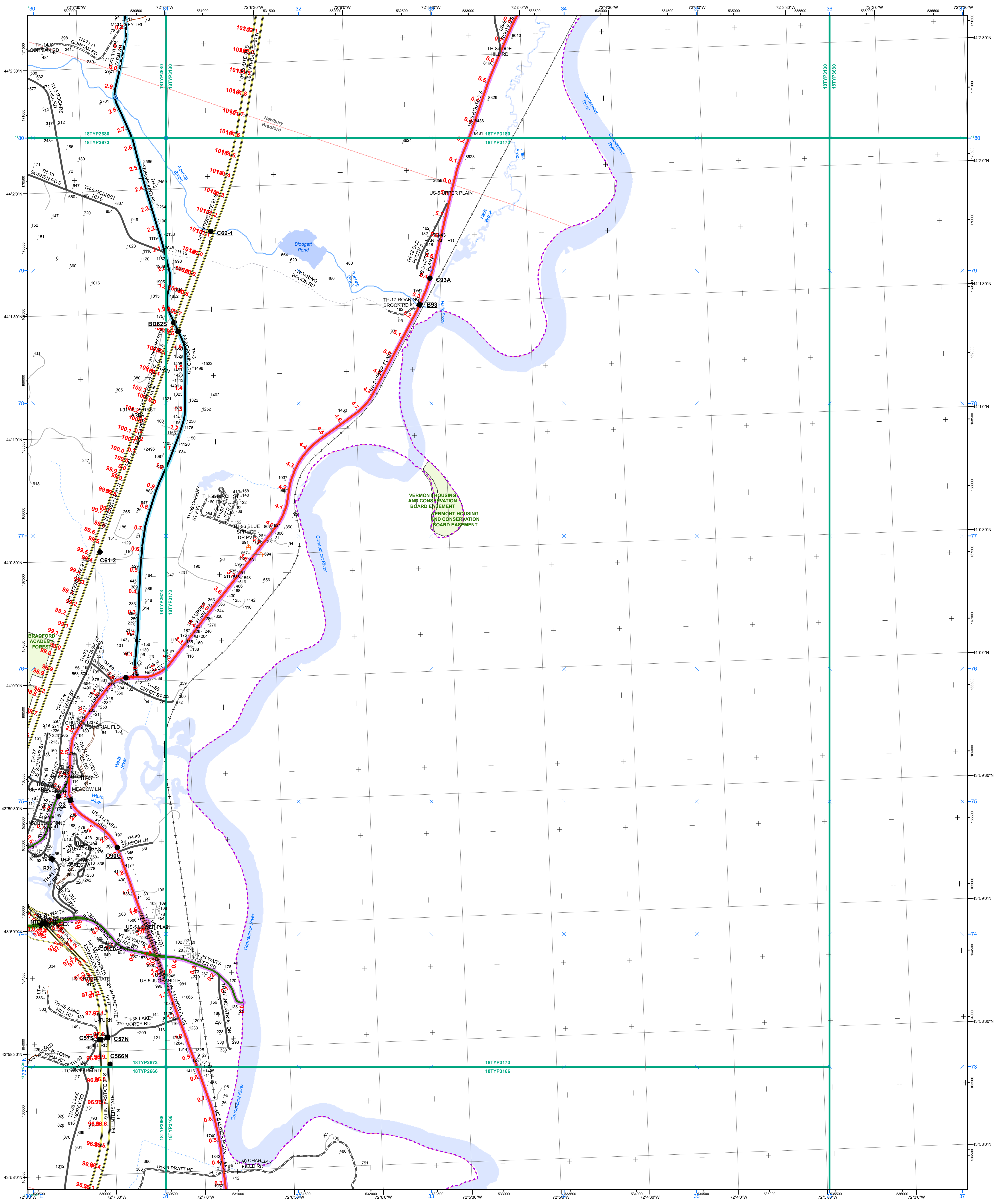
- | | | |
|---|---|---|
| <ul style="list-style-type: none"> Interstate Interstate Ramp Divided U.S. Highway U.S. Highway Ramp U.S. Highway State Highway - Paved State Highway - Gravel State Highway Ramp - Paved Class 1 - Paved Class 2 - Paved Class 2 - Gravel Class 2 - Graded Earth Class 3 - Paved Class 3 - Gravel Class 3 - Graded Earth Class 3 - Unimproved / Primitive Class 4 - Paved Class 4 - Gravel Class 4 - Graded Earth Class 4 - Unimproved / Primitive Class 4 - Impassable or Untraveled National or State Forest Highway Legal Trail Private Discontinued Proposed Highway | <p>Functional Class</p> <ul style="list-style-type: none"> 2 - Principal Arterial - Freeways and Expressways 3 - Principal Arterial - Other 4 - Minor Arterial 5 - Major Collector 6 - Minor Collector <p>Bridge-Culvert</p> <ul style="list-style-type: none"> Bridge or Culvert Greater than 20' Bridge or Culvert 6' - 20' VOCBIT Bridge VOCBIT Culvert <p>Railroad</p> <ul style="list-style-type: none"> Railroad Inactive Railroad - Rail Trail VTrans District Office Building Cemetery Airport Named Lake-Pond Unnamed Lake-Pond Named River-Stream Unnamed River-Stream Public Land | <ul style="list-style-type: none"> U.S. National Grid 18T U.S. National Grid 19T District Boundary Town Boundary <p>1,000 meter US National Grid
North American Datum 1983
Grid Zone Designation: 18T</p> <p>1,000 meter US National Grid
North American Datum 1983
Grid Zone Designation: 19T</p> <p>Vermont State Plane Coordinate System
North American Datum of 1983
SPCS Zone Identifier: 4400
Geodetic Reference System 80
500-meter grid, Easting - Northing</p> <p>Map generated: 02 November 2015</p> <p>Contact information:
Vermont Agency of Transportation
- Mapping Section
1 National Life Drive, Montpelier, VT 05633-5001
Telephone: 802-828-2600</p> <p>This map was funded in part through grants from the Federal Highway Administration, U.S. Department of Transportation. The representation of the authors expressed herein do not necessarily state or reflect those of the U.S. Department of Transportation.</p> |
|---|---|---|



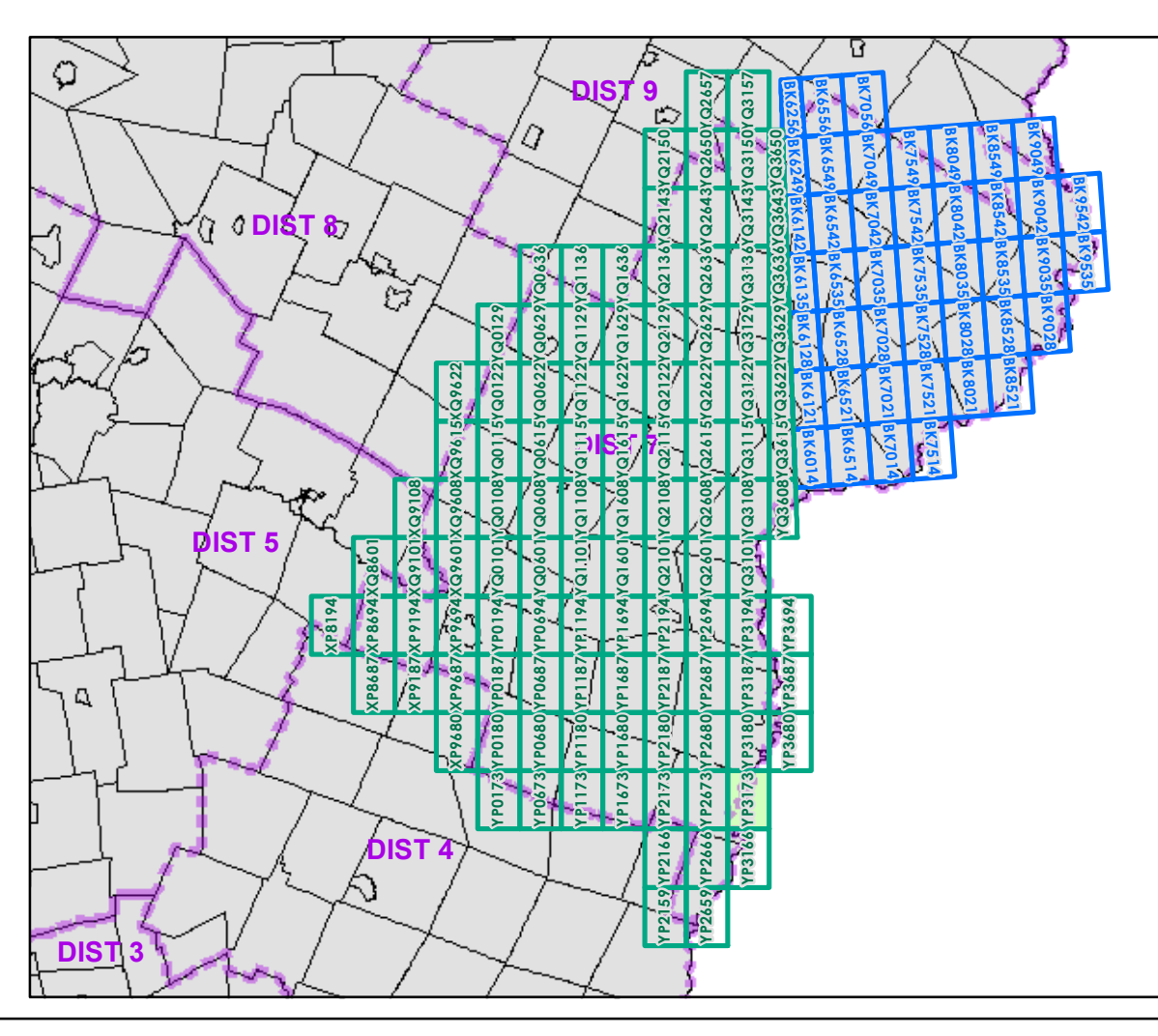
0 0.2 0.4 Miles
Scale 1:12,672 (printed size: 24 x 36 inches)

FIELD ASSESSMENT MAP SERIES
USNG Page #: **18TYP3166**
Sheet ID: **YP3166**
District: **7**

TOWNS INCLUDED ON SHEET
Bradford
Fairlee



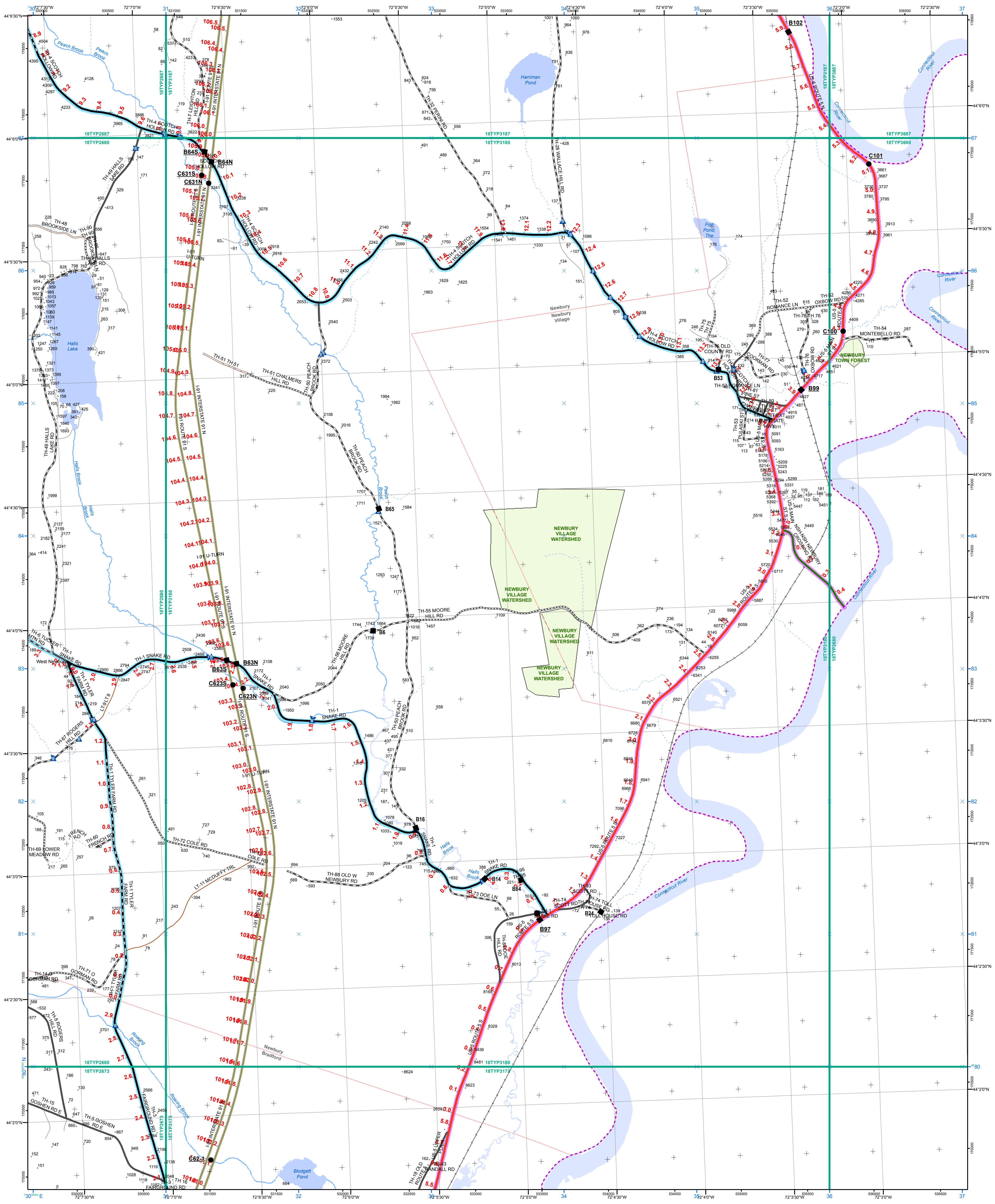
- | | | |
|--|---|---|
| <ul style="list-style-type: none"> Interstate Interstate Ramp Divided U.S. Highway U.S. Highway Ramp U.S. Highway State Highway - Paved State Highway Ramp - Paved Class 1 - Paved Class 2 - Gravel Class 2 - Graded Earth Class 3 - Paved Class 3 - Gravel Class 3 - Graded Earth Class 3 - Unimproved / Primitive Class 4 - Paved Class 4 - Gravel Class 4 - Graded Earth Class 4 - Unimproved / Primitive Class 4 - Impassable or Untraveled National or State Forest Highway Legal Trail Private Discontinued Proposed Highway | <p>Functional Class</p> <ul style="list-style-type: none"> 2 - Principal Arterial - Freeways and Expressways 3 - Principal Arterial - Other 4 - Minor Arterial 5 - Major Collector 6 - Minor Collector <p>Bridge/Culvert</p> <ul style="list-style-type: none"> Bridge or Culvert Greater than 20' Bridge or Culvert 6' - 20' VOCBIT Bridge VOCBIT Culvert <p>Railroad</p> <ul style="list-style-type: none"> Railroad Inactive Railroad - Rail Trail VTrans District Office Building Cemetery Airport Named Lake-Pond Unnamed Lake-Pond Named River-Stream Unnamed River-Stream Public Land | <ul style="list-style-type: none"> U.S. National Grid 18T U.S. National Grid 19T District Boundary Town Boundary <p>1,000 meter US National Grid
North American Datum 1983
Grid Zone Designation: 18T</p> <p>1,000 meter US National Grid
North American Datum 1983
Grid Zone Designation: 19T</p> <p>Vermont State Plane Coordinate System
North American Datum of 1983
SPCS Zone Identifier: 4000
Geodetic Reference System 80
500-meter grid, Easting - Northing</p> <p>Map generated: 02 November 2015</p> <p>Contact information:
Vermont Agency of Transportation
- Mapping Section
1 National Life Drive, Montpelier, VT 05633-5001
Telephone: 802-828-2600</p> <p>This map was funded in part through grants from the Federal Highway Administration, U.S. Department of Transportation. The representation of the authors expressed herein do not necessarily state or reflect those of the U.S. Department of Transportation.</p> |
|--|---|---|



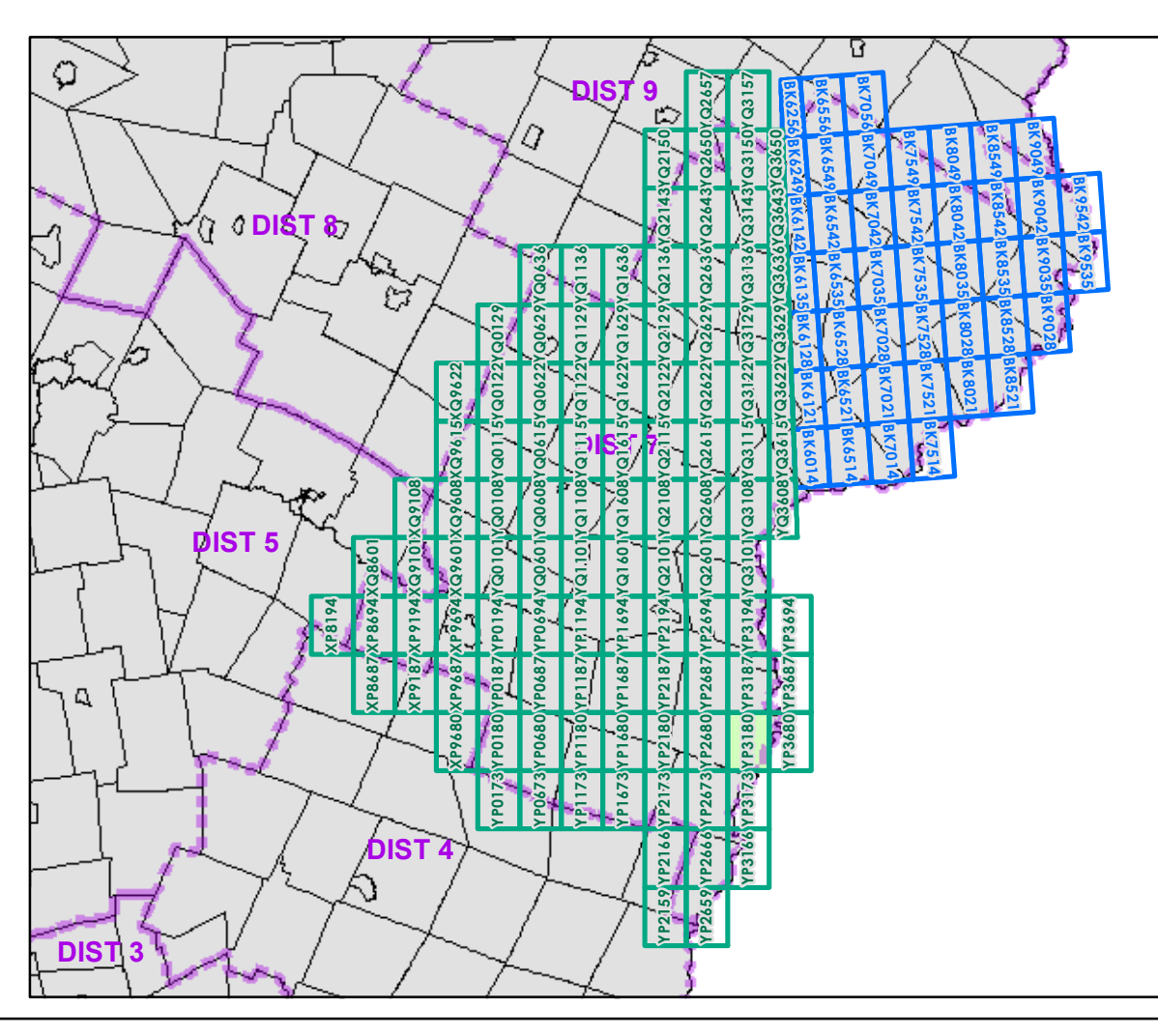
0 0.2 0.4 Miles
Scale 1:12,672 (printed size: 24 x 36 inches)

FIELD ASSESSMENT MAP SERIES
USNG Page #: 18TYP3173
Sheet ID: YP3173
District: 7

TOWNS INCLUDED ON SHEET
Bradford
Fairlee
Newbury



- Interstate
 - Interstate Ramp
 - Divided U.S. Highway
 - U.S. Highway Ramp
 - U.S. Highway
 - State Highway - Paved
 - State Highway - Gravel
 - State Highway Ramp - Paved
 - Class 1 - Paved
 - Class 2 - Paved
 - Class 2 - Gravel
 - Class 2 - Graded Earth
 - Class 3 - Paved
 - Class 3 - Gravel
 - Class 3 - Graded Earth
 - Class 3 - Unimproved / Primitive
 - Class 4 - Paved
 - Class 4 - Gravel
 - Class 4 - Graded Earth
 - Class 4 - Unimproved / Primitive
 - Class 4 - Impassable or Untraveled
 - National or State Forest Highway
 - Legal Trail
 - Private
 - Discontinued
 - Proposed Highway
- Functional Class**
- 2 - Principal Arterial - Freeways and Expressways
 - 3 - Principal Arterial - Other
 - 4 - Minor Arterial
 - 5 - Major Collector
 - 6 - Minor Collector
- Bridge/Culvert**
- Bridge or Culvert Greater than 20'
 - Bridge or Culvert 6' - 20'
 - VOCBIT Bridge
 - VOCBIT Culvert
- Railroad**
- Railroad
 - Inactive Railroad - Rail Trail
 - VTrans District Office
 - Building
 - Cemetery
 - Airport
 - Named Lake-Pond
 - Unnamed Lake-Pond
 - Named River-Stream
 - Unnamed River-Stream
 - Public Land
- Functional Class**
- 2 - Principal Arterial - Freeways and Expressways
 - 3 - Principal Arterial - Other
 - 4 - Minor Arterial
 - 5 - Major Collector
 - 6 - Minor Collector
- Bridge/Culvert**
- Bridge or Culvert Greater than 20'
 - Bridge or Culvert 6' - 20'
 - VOCBIT Bridge
 - VOCBIT Culvert
- Railroad**
- Railroad
 - Inactive Railroad - Rail Trail
 - VTrans District Office
 - Building
 - Cemetery
 - Airport
 - Named Lake-Pond
 - Unnamed Lake-Pond
 - Named River-Stream
 - Unnamed River-Stream
 - Public Land
- 2.2 Distance along linear referenced Highway (route log measure)**
- B20 / C20 State Bridge or Culvert Identifier**
B20 / C20 Town Bridge or Culvert Identifier



0 0.2 0.4 Miles

Scale 1:12,672 (printed size: 24 x 36 inches)

FIELD ASSESSMENT MAP SERIES

USNG Page #: **18TYP3180**

Sheet ID: **YP3180**

District: **7**

TOWNS INCLUDED ON SHEET

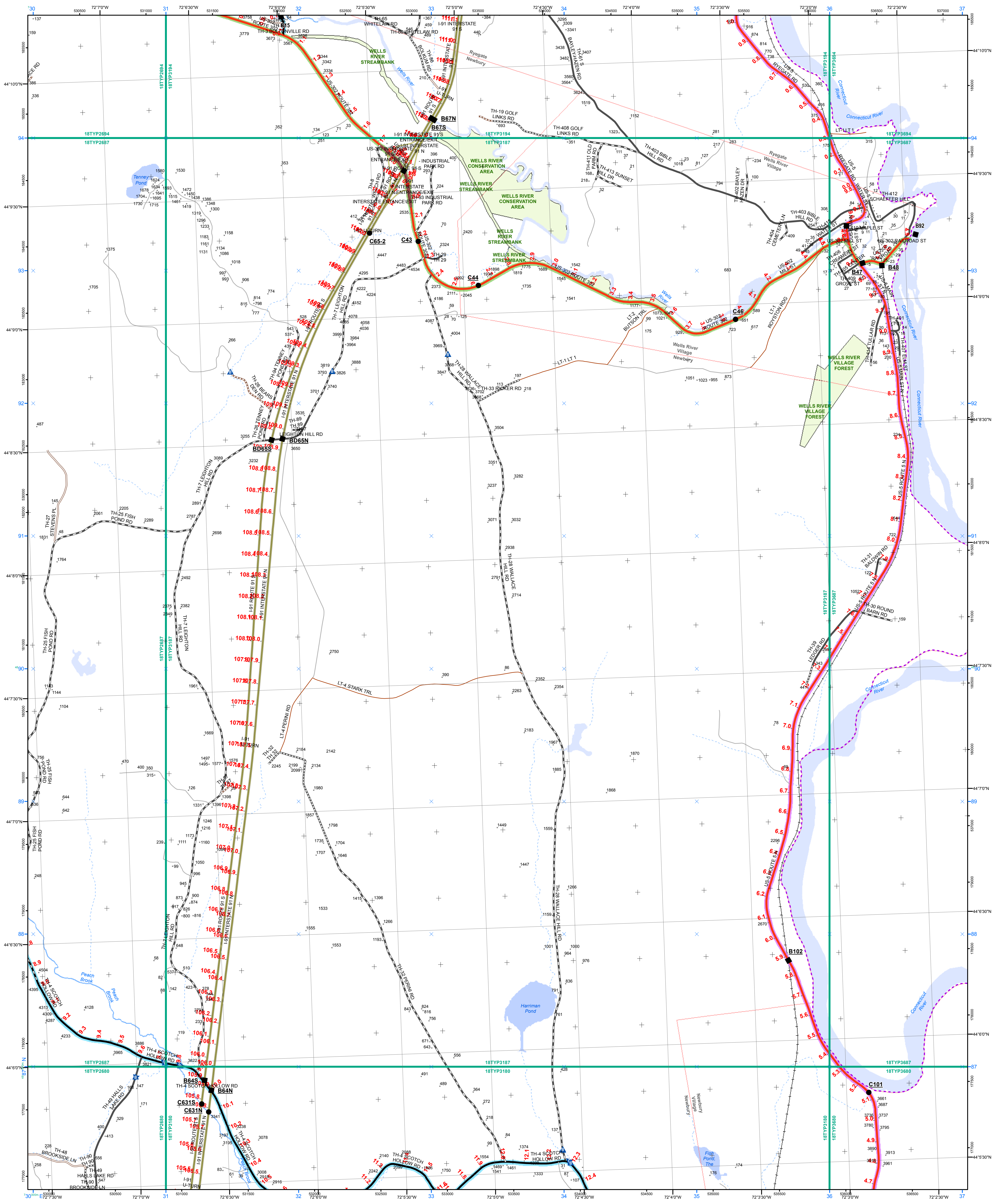
Bradford
 Newbury
 Newbury Village

Vermont State Plane Coordinate System
 North American Datum of 1983
 SPCS Zone Identifier: 4400
 Geodetic Reference System 80
 500-meter grid, Easting - Northing

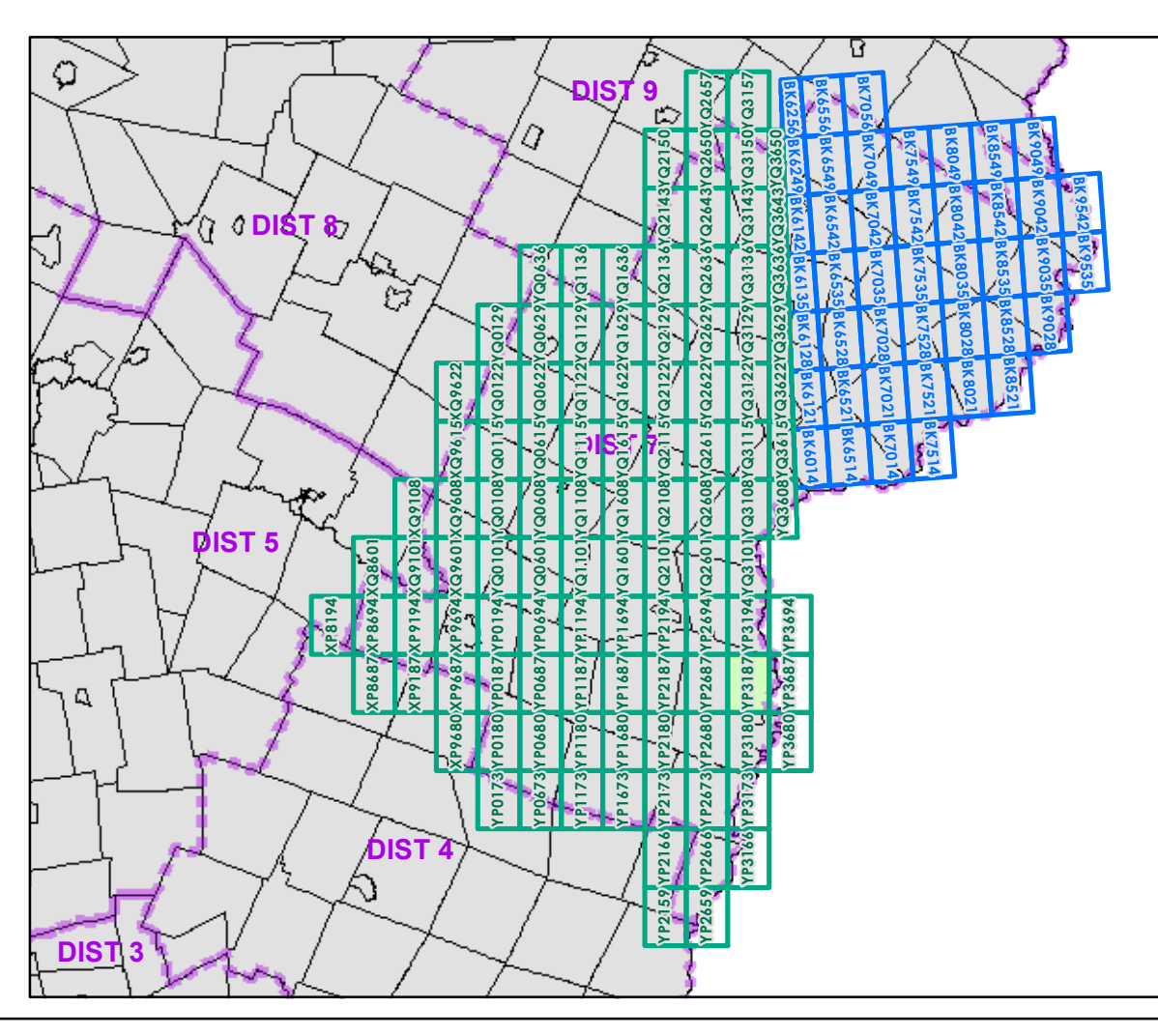
Map generated: 02 November 2015

Contact information:
 Vermont Agency of Transportation
 - Mapping Section
 1 National Life Drive, Montpelier, VT 05633-5001
 Telephone: 802-828-2600

This map was funded in part through grants from the Federal Highway Administration, U.S. Department of Transportation. The representation of the authors expressed herein do not necessarily state or reflect those of the U.S. Department of Transportation.



- | | | |
|--|---|---|
| <ul style="list-style-type: none"> Interstate Interstate Ramp Divided U.S. Highway U.S. Highway Ramp U.S. Highway State Highway - Paved State Highway - Gravel State Highway Ramp - Paved Class 1 - Paved Class 2 - Gravel Class 2 - Graded Earth Class 3 - Paved Class 3 - Gravel Class 3 - Graded Earth Class 3 - Unimproved / Primitive Class 4 - Paved Class 4 - Gravel Class 4 - Graded Earth Class 4 - Unimproved / Primitive Class 4 - Impassable or Untraveled National or State Forest Highway Legal Trail Private Discontinued Proposed Highway | <p>Functional Class</p> <ul style="list-style-type: none"> 2 - Principal Arterial - Freeways and Expressways 3 - Principal Arterial - Other 4 - Minor Arterial 5 - Major Collector 6 - Minor Collector <p>Bridge/Culvert</p> <ul style="list-style-type: none"> Bridge or Culvert Greater than 20' Bridge or Culvert 6' - 20' VOCBIC Bridge VOCBIC Culvert <p>Railroad</p> <ul style="list-style-type: none"> Railroad Inactive Railroad - Rail Trail VTrans District Office Building Cemetery Airport Named Lake-Pond Unnamed Lake-Pond Named River-Stream Unnamed River-Stream Public Land | <ul style="list-style-type: none"> U.S. National Grid 18T U.S. National Grid 19T District Boundary Town Boundary <p>1,000 meter US National Grid
North American Datum 1983
Grid Zone Designation: 18T</p> <p>1,000 meter US National Grid
North American Datum 1983
Grid Zone Designation: 19T</p> <p>Vermont State Plane Coordinate System
North American Datum of 1983
SPCS Zone Identifier: 4400
Geodetic Reference System 80
500-meter grid, Easting - Northing</p> <p>Map generated: 02 November 2015</p> <p>Contact information:
Vermont Agency of Transportation
- Mapping Section
1 National Life Drive, Montpelier, VT 05633-5001
Telephone: 802-828-2600</p> <p>This map was funded in part through grants from the Federal Highway Administration, U.S. Department of Transportation. The representation of the authors expressed herein do not necessarily state or reflect those of the U.S. Department of Transportation.</p> |
|--|---|---|



0 0.2 0.4 Miles

Scale 1:12,672 (printed size: 24 x 36 inches)

FIELD ASSESSMENT MAP SERIES

USNG Page #: **18TYP3187**

Sheet ID: **YP3187**

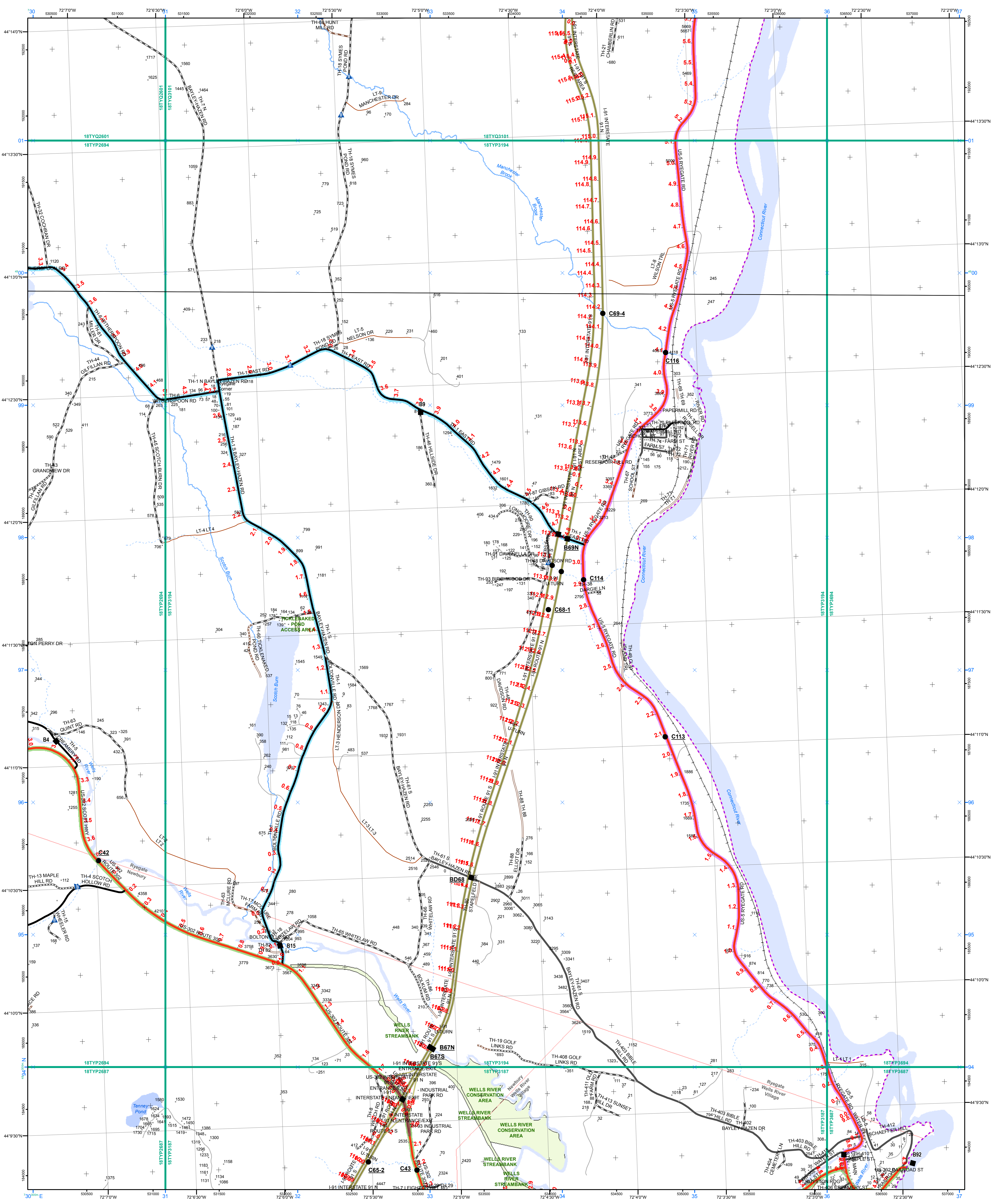
District: **7**

TOWNS INCLUDED ON SHEET

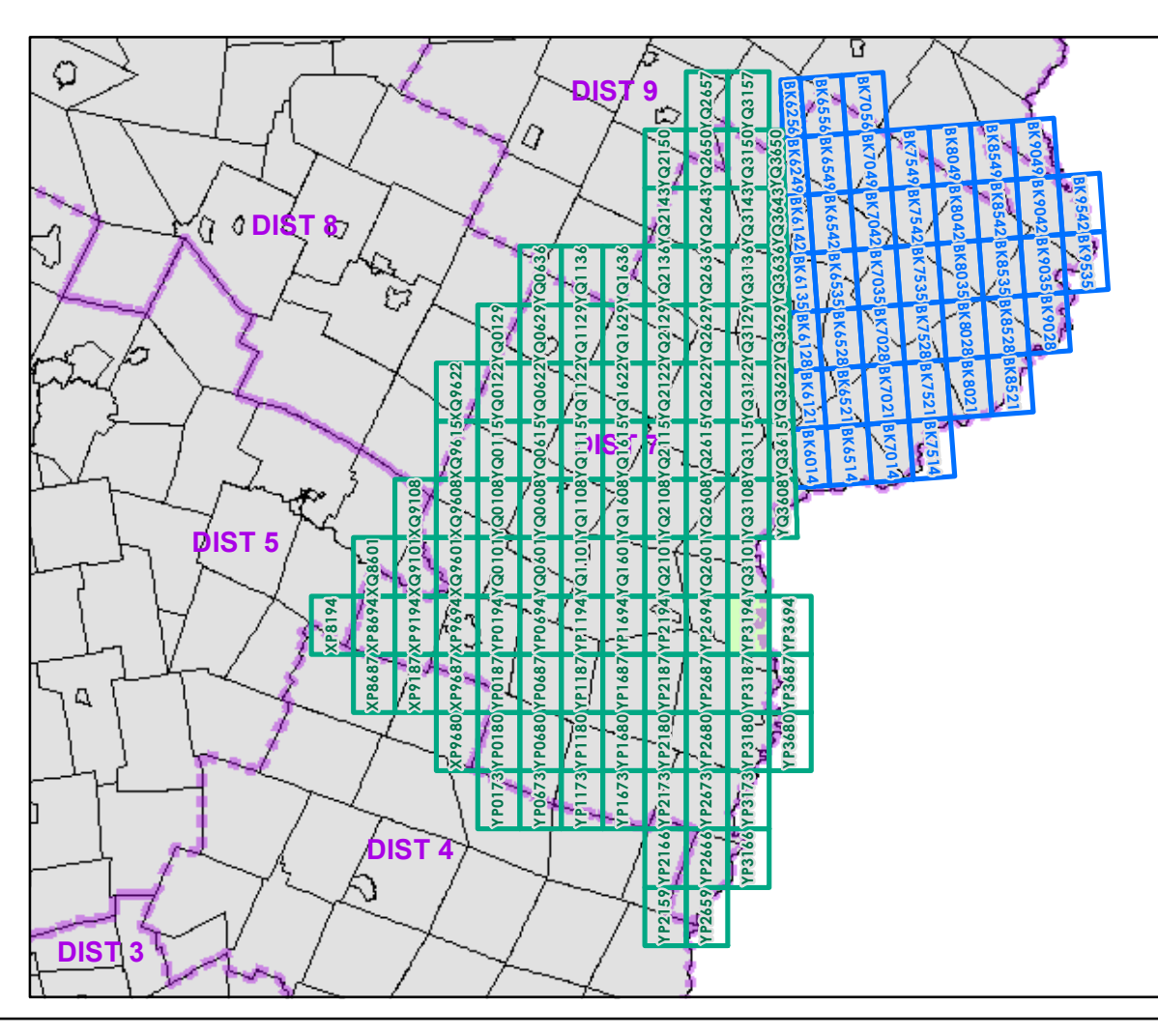
Newbury
Newbury Village
Ryegate
Wells River Village

2.2 Distance along linear referenced Highway (route log measure)

B20 / C20 State Bridge or Culvert Identifier
B20 / C20 Town Bridge or Culvert Identifier



- | | | |
|---|---|---|
| <ul style="list-style-type: none"> Interstate Interstate Ramp Divided U.S. Highway U.S. Highway Ramp U.S. Highway State Highway - Paved State Highway - Gravel State Highway Ramp - Paved Class 1 - Paved Class 2 - Paved Class 2 - Gravel Class 2 - Graded Earth Class 3 - Paved Class 3 - Gravel Class 3 - Graded Earth Class 3 - Unimproved / Primitive Class 4 - Paved Class 4 - Gravel Class 4 - Graded Earth Class 4 - Unimproved / Primitive Class 4 - Impassable or Untraveled National or State Forest Highway Legal Trail Private Discontinued Proposed Highway | <p>Functional Class</p> <ul style="list-style-type: none"> 2 - Principal Arterial - Freeways and Expressways 3 - Principal Arterial - Other 4 - Minor Arterial 5 - Major Collector 6 - Minor Collector <p>Bridge/Culvert</p> <ul style="list-style-type: none"> Bridge or Culvert Greater than 20' Bridge or Culvert 6' - 20' VOCBIT Bridge VOCBIT Culvert <p>Railroad</p> <ul style="list-style-type: none"> Railroad Inactive Railroad - Rail Trail VTrans District Office Building Cemetery Airport Named Lake-Pond Unnamed Lake-Pond Named River-Stream Unnamed River-Stream Public Land | <ul style="list-style-type: none"> U.S. National Grid 18T U.S. National Grid 19T District Boundary Town Boundary <p>1,000 meter US National Grid
North American Datum 1983
Grid Zone Designation: 18T</p> <p>1,000 meter US National Grid
North American Datum 1983
Grid Zone Designation: 19T</p> <p>Vermont State Plane Coordinate System
North American Datum of 1983
SPCS Zone Identifier: 4400
Geodetic Reference System 80
500-meter grid, Easting - Northing</p> <p>Map generated: 02 November 2015</p> <p>Contact information:
Vermont Agency of Transportation
- Mapping Section
1 National Life Drive, Montpelier, VT 05633-5001
Telephone: 802-828-2600</p> <p>This map was funded in part through grants from the Federal Highway Administration, U.S. Department of Transportation. The representation of the authors expressed herein do not necessarily state or reflect those of the U.S. Department of Transportation.</p> |
|---|---|---|



0 0.2 0.4 Miles

Scale 1:12,672 (printed size: 24 x 36 inches)

FIELD ASSESSMENT MAP SERIES

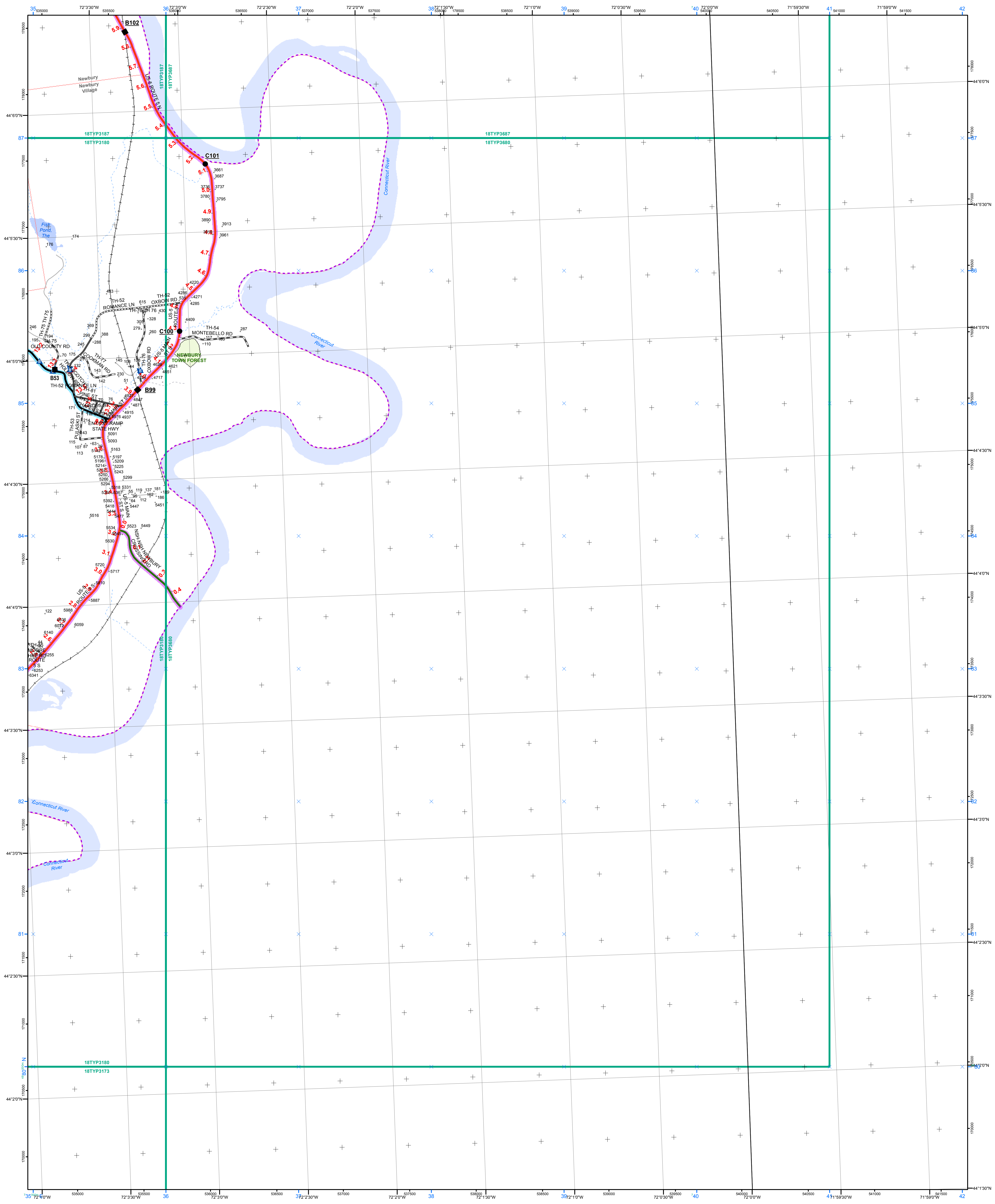
USNG Page #: **18TYP3194**

Sheet ID: **YP3194**

District: **7**

TOWNS INCLUDED ON SHEET

Newbury
Ryegate
Wells River Village



- Interstate
- Interstate Ramp
- Divided U.S. Highway
- U.S. Highway Ramp
- U.S. Highway
- State Highway - Paved
- State Highway - Gravel
- State Highway Ramp - Paved
- Class 1 - Paved
- Class 2 - Paved
- Class 2 - Gravel
- Class 2 - Graded Earth
- Class 3 - Paved
- Class 3 - Gravel
- Class 3 - Graded Earth
- Class 3 - Unimproved / Primitive
- Class 4 - Paved
- Class 4 - Gravel
- Class 4 - Graded Earth
- Class 4 - Unimproved / Primitive
- Class 4 - Impassable or Untraveled
- National or State Forest Highway
- Legal Trail
- Private
- Discontinued
- Proposed Highway

- Functional Class**
- 2 - Principal Arterial - Freeways and Expressways
 - 3 - Principal Arterial - Other
 - 4 - Minor Arterial
 - 5 - Major Collector
 - 6 - Minor Collector
- Bridge-Culvert**
- Bridge or Culvert Greater than 20'
 - Bridge or Culvert 6' - 20'
 - ▲ VOB/CIT Bridge
 - ▼ VOB/CIT Culvert
- Railroad**
- Railroad
 - Inactive Railroad - Rail Trail
 - D VTrans District Office
 - + Building
 - + Cemetery
 - + Airport
 - + Named Lake-Pond
 - + Unnamed Lake-Pond
 - + Named River-Stream
 - + Unnamed River-Stream
 - + Public Land

— U.S. National Grid 18T
— U.S. National Grid 19T
— District Boundary
— Town Boundary

1,000 meter US National Grid
North American Datum 1983
Grid Zone Designation: 18T

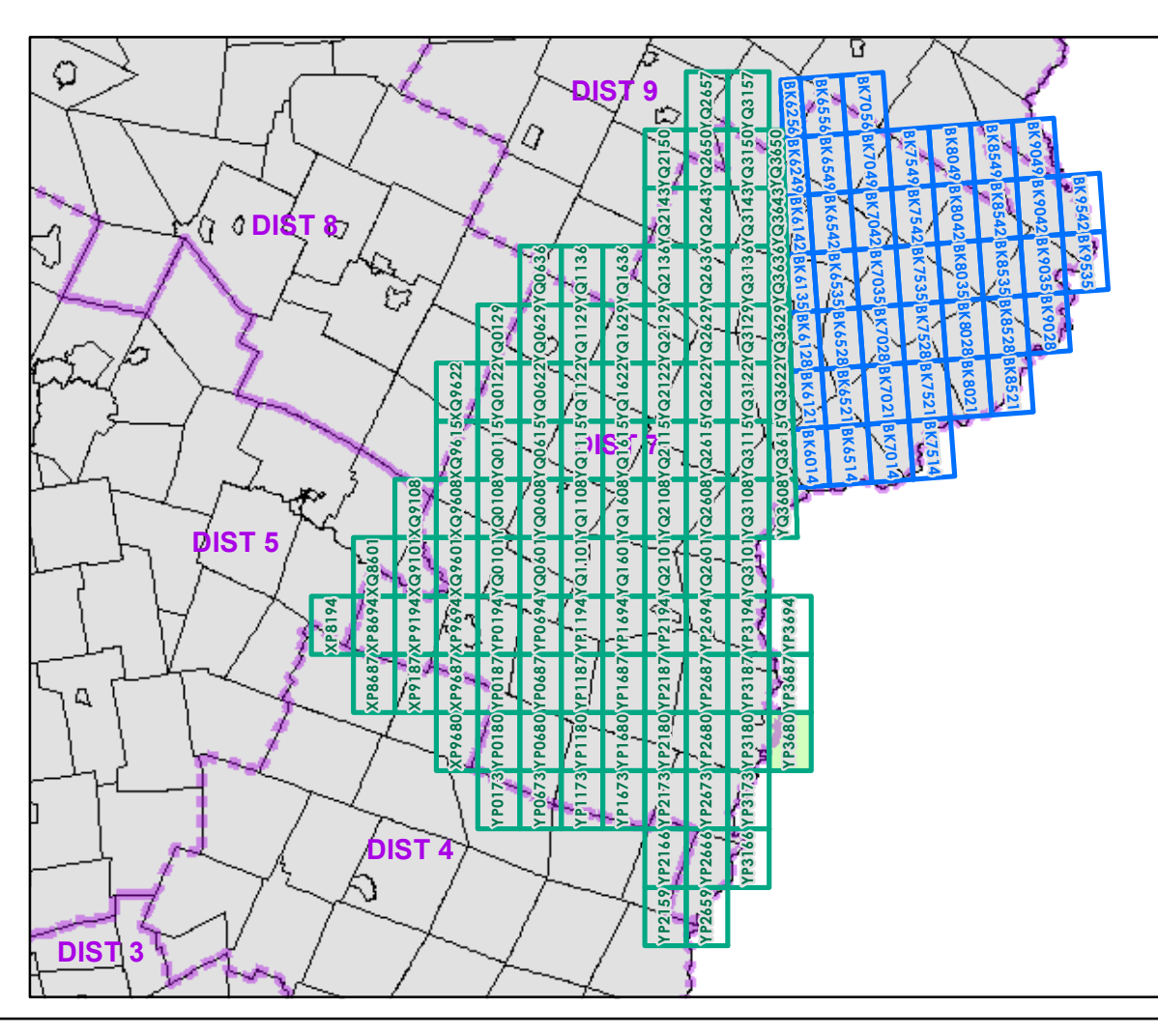
1,000 meter US National Grid
North American Datum 1983
Grid Zone Designation: 19T

Vermont State Plane Coordinate System
North American Datum of 1983
SPCS Zone Identifier: 4400
Geodetic Reference System 80
500-meter grid, Easting - Northing

Map generated: 02 November 2015

Contact information:
Vermont Agency of Transportation
- Mapping Section
1 National Life Drive, Montpelier, VT 05633-5001
Telephone: 802-828-2600

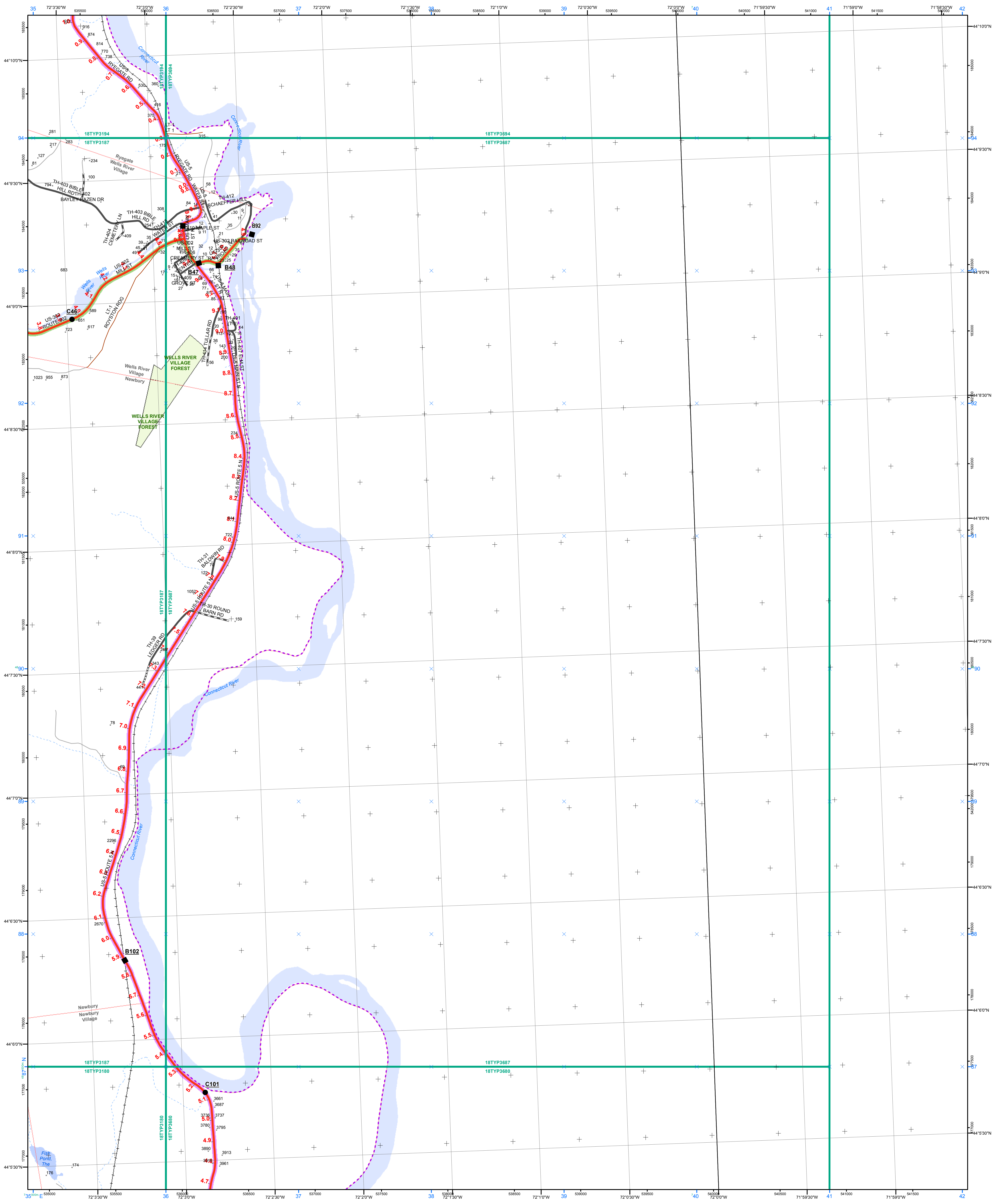
This map was funded in part through grants from the Federal Highway Administration, U.S. Department of Transportation. The representation of the authors expressed herein do not necessarily state or reflect those of the U.S. Department of Transportation.



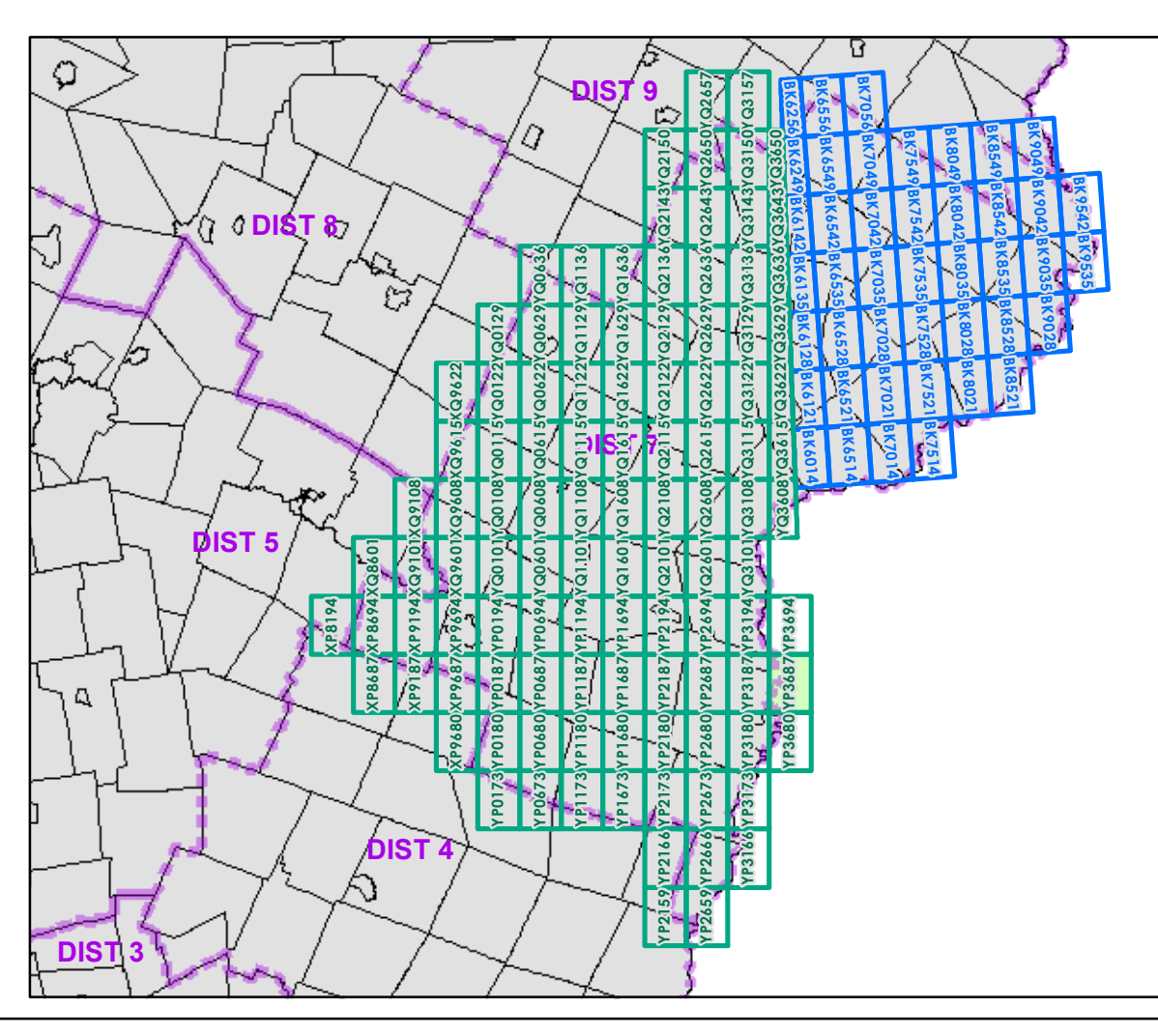
0 0.2 0.4 Miles
Scale 1:12,672 (printed size: 24 x 36 inches)

FIELD ASSESSMENT MAP SERIES
USNG Page #: **18TYP3680**
Sheet ID: **YP3680**
District: **7**

TOWNS INCLUDED ON SHEET
Newbury
Newbury Village



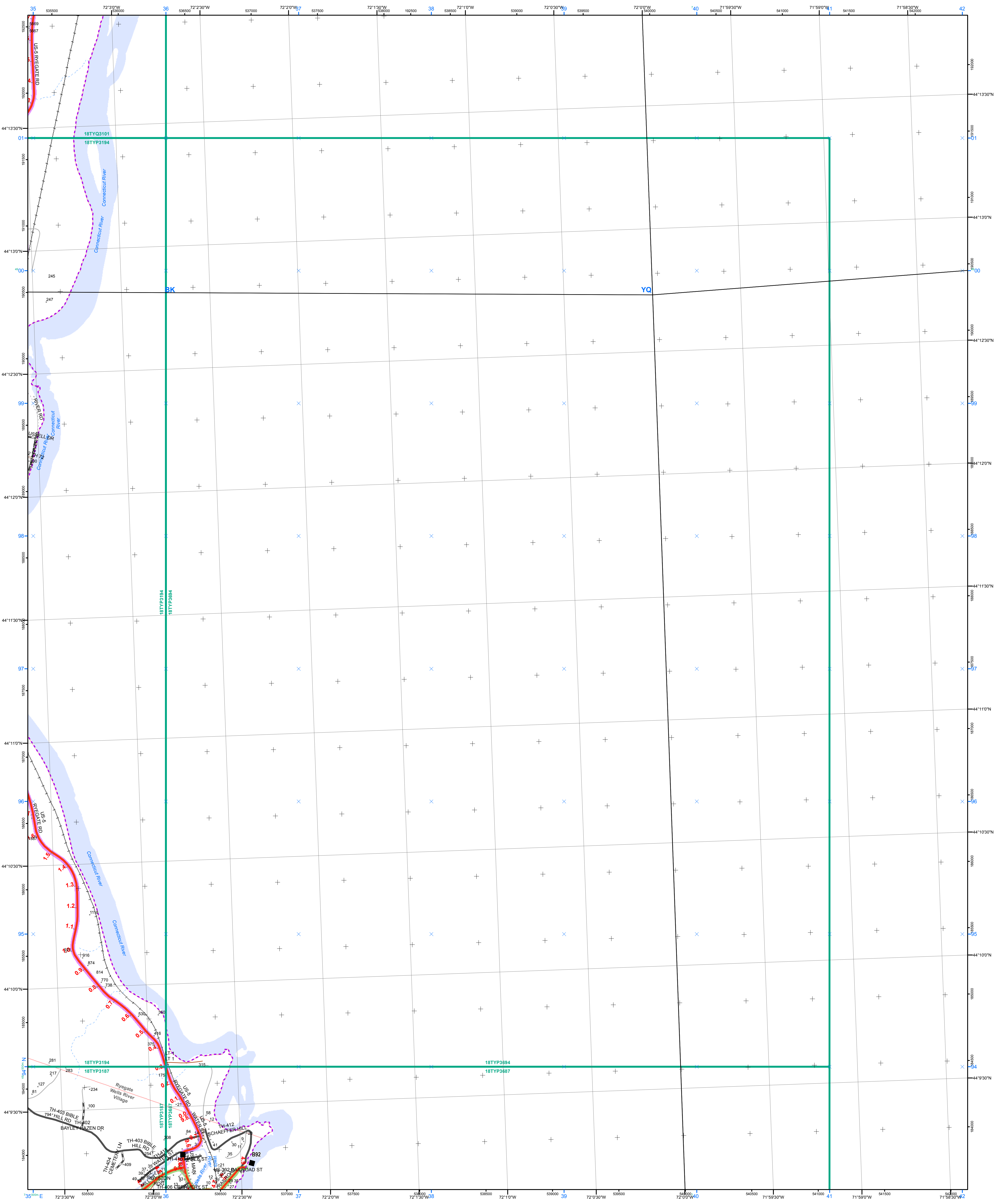
<ul style="list-style-type: none"> Interstate Interstate Ramp Divided U.S. Highway U.S. Highway Ramp U.S. Highway State Highway - Paved State Highway - Gravel State Highway Ramp - Paved Class 1 - Paved Class 2 - Gravel Class 2 - Graded Earth Class 3 - Paved Class 3 - Gravel Class 3 - Graded Earth Class 3 - Unimproved / Primitive Class 4 - Paved Class 4 - Gravel Class 4 - Graded Earth Class 4 - Unimproved / Primitive Class 4 - Impassable or Untraveled National or State Forest Highway Legal Trail Private Discontinued Proposed Highway 	<p>Functional Class</p> <ul style="list-style-type: none"> 2 - Principal Arterial - Freeways and Expressways 3 - Principal Arterial - Other 4 - Minor Arterial 5 - Major Collector 6 - Minor Collector <p>Bridge/Culvert</p> <ul style="list-style-type: none"> Bridge or Culvert Greater than 20' Bridge or Culvert 6' - 20' VOCBIT Bridge VOCBIT Culvert <p>Railroad</p> <ul style="list-style-type: none"> Railroad Inactive Railroad - Rail Trail VTrans District Office Building Cemetery Airport Named Lake-Pond Unnamed Lake-Pond Named River-Stream Unnamed River-Stream Public Land 	<ul style="list-style-type: none"> U.S. National Grid 18T U.S. National Grid 19T District Boundary Town Boundary <p>1,000 meter US National Grid North American Datum 1983 Grid Zone Designation: 18T</p> <p>1,000 meter US National Grid North American Datum 1983 Grid Zone Designation: 19T</p> <p>Vermont State Plane Coordinate System North American Datum of 1983 SPCS Zone Identifier: 4400 Geodetic Reference System 80 500-meter grid, Easting - Northing</p> <p>Map generated: 02 November 2015</p> <p>Contact information: Vermont Agency of Transportation - Mapping Section 1 National Life Drive, Montpelier, VT 05633-5001 Telephone: 802-828-2600</p> <p>This map was funded in part through grants from the Federal Highway Administration, U.S. Department of Transportation. The representation of the authors expressed herein do not necessarily state or reflect those of the U.S. Department of Transportation.</p>
--	---	---



0 0.2 0.4 Miles
Scale 1:12,672 (printed size: 24 x 36 inches)

FIELD ASSESSMENT MAP SERIES
USNG Page #: **18TYP3687**
Sheet ID: **YP3687**
District: **7**

TOWNS INCLUDED ON SHEET
Newbury
Newbury Village
Rye Gate
Wells River Village



- Interstate
- Interstate Ramp
- Divided U.S. Highway
- U.S. Highway Ramp
- U.S. Highway
- State Highway - Paved
- State Highway - Gravel
- State Highway Ramp - Paved
- Class 1 - Paved
- Class 2 - Gravel
- Class 2 - Graded Earth
- Class 3 - Paved
- Class 3 - Gravel
- Class 3 - Graded Earth
- Class 3 - Unimproved / Primitive
- Class 4 - Paved
- Class 4 - Gravel
- Class 4 - Graded Earth
- Class 4 - Unimproved / Primitive
- Class 4 - Impassable or Untraveled
- National or State Forest Highway
- Legal Trail
- Private
- Discontinued
- Proposed Highway

- Functional Class**
- 2 - Principal Arterial - Freeways and Expressways
 - 3 - Principal Arterial - Other
 - 4 - Minor Arterial
 - 5 - Major Collector
 - 6 - Minor Collector
- Bridge-Culvert**
- Bridge or Culvert Greater than 20'
 - Bridge or Culvert 6' - 20'
 - ▲ VOB/CIT Bridge
 - ▼ VOB/CIT Culvert
- Railroad**
- Railroad
 - Inactive Railroad - Rail Trail
 - D VTTrans District Office
 - Building
 - Cemetery
 - Airport
 - Named Lake-Pond
 - Unnamed Lake-Pond
 - Named River-Stream
 - Unnamed River-Stream
 - Public Land

U.S. National Grid 18T

U.S. National Grid 19T

District Boundary

Town Boundary

1,000 meter US National Grid North American Datum 1983 Grid Zone Designation: 18T

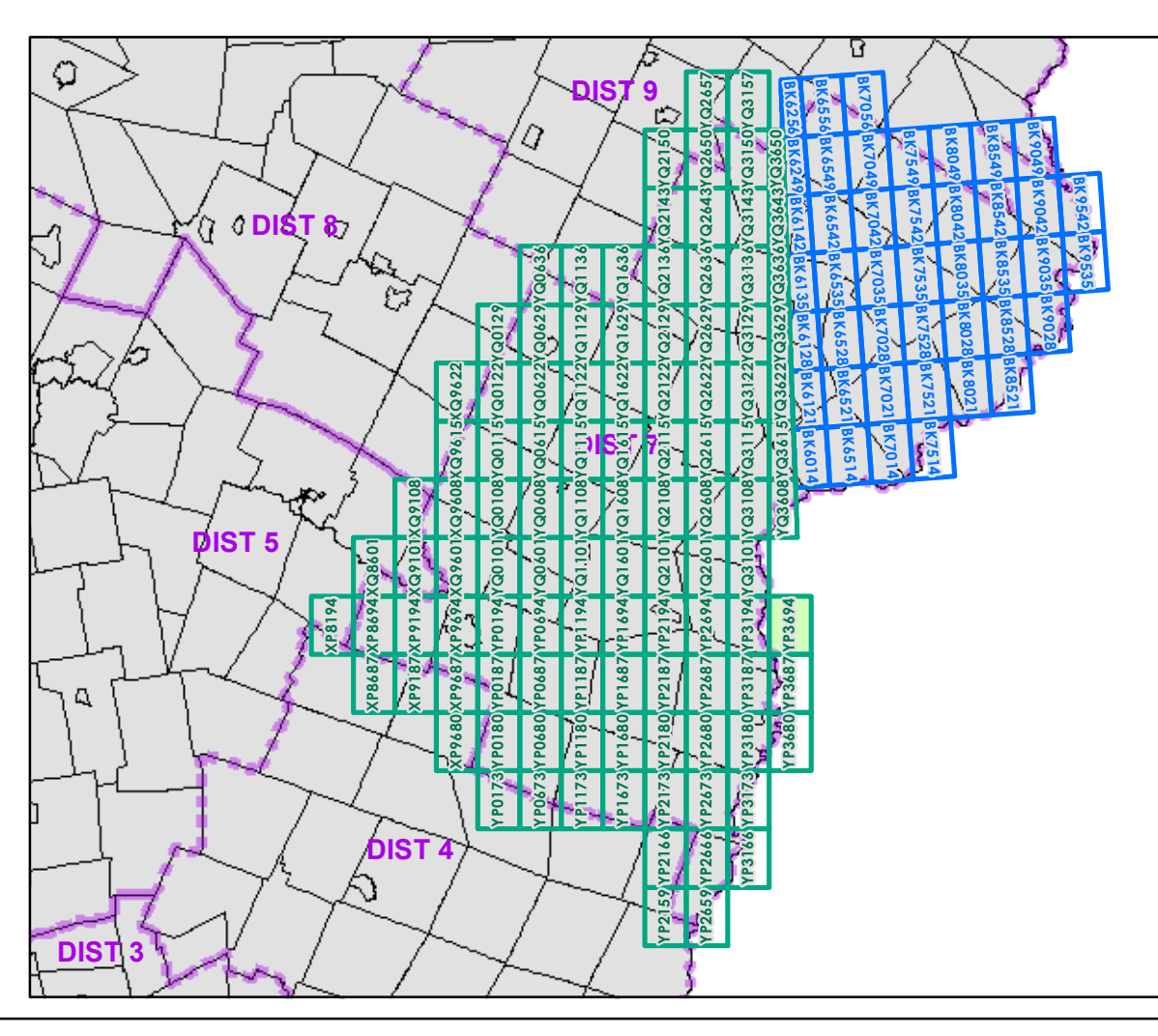
1,000 meter US National Grid North American Datum 1983 Grid Zone Designation: 19T

Vermont State Plane Coordinate System
North American Datum of 1983
SPCS Zone Identifier: 4400
Geodetic Reference System 80
500-meter grid, Easting - Northing

Map generated: 02 November 2015

Contact information:
Vermont Agency of Transportation
- Mapping Section
1 National Life Drive, Montpelier, VT 05633-5001
Telephone: 802-828-2600

This map was funded in part through grants from the Federal Highway Administration, U.S. Department of Transportation. The representation of the authors expressed herein do not necessarily state or reflect those of the U.S. Department of Transportation.



0 0.2 0.4 Miles

Scale 1:12,672 (printed size: 24 x 36 inches)

FIELD ASSESSMENT MAP SERIES

USNG Page #: **18TYP3694**

Sheet ID: **YP3694**

District: **7**

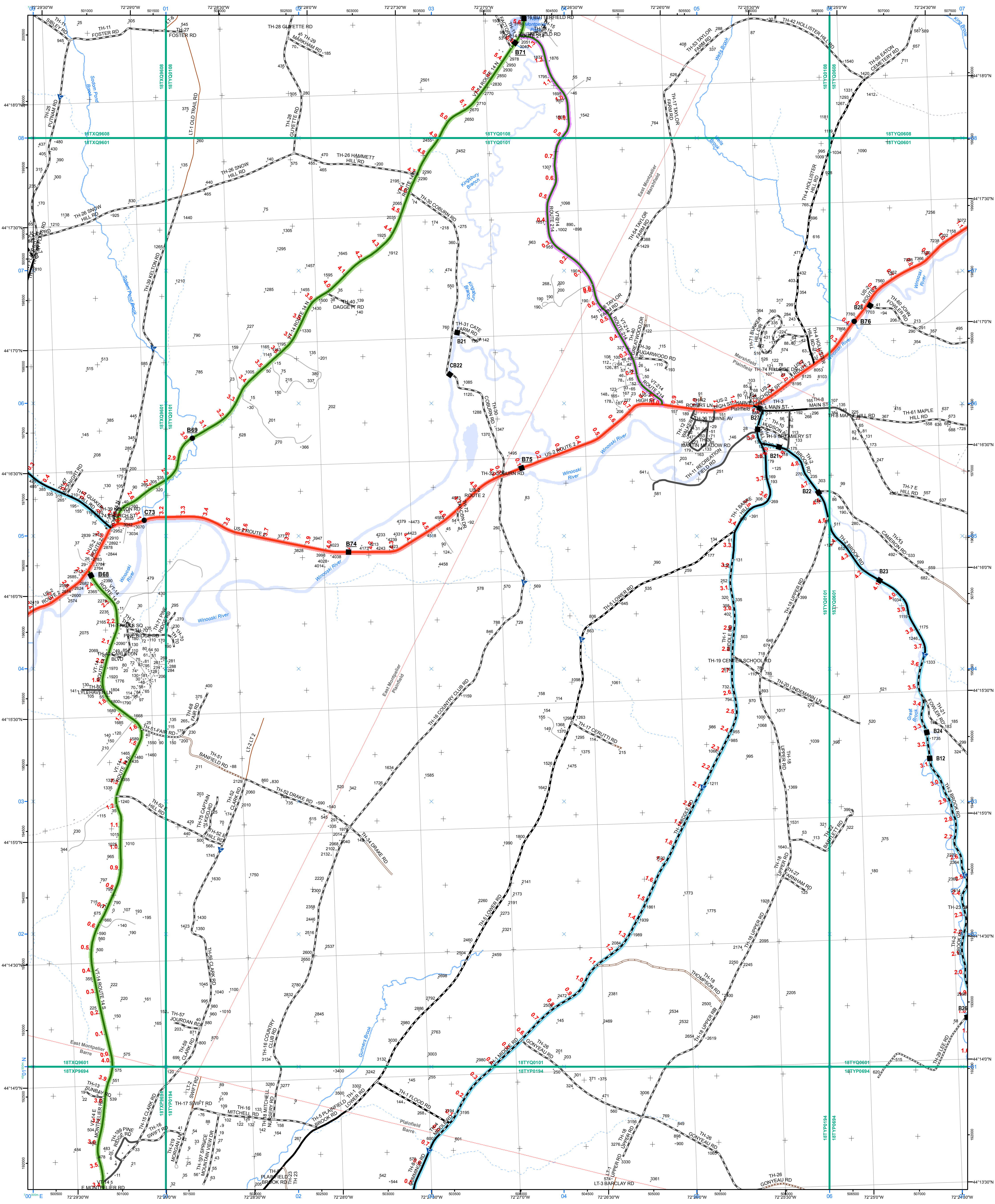
TOWNS INCLUDED ON SHEET

Ryegate
Wells River Village

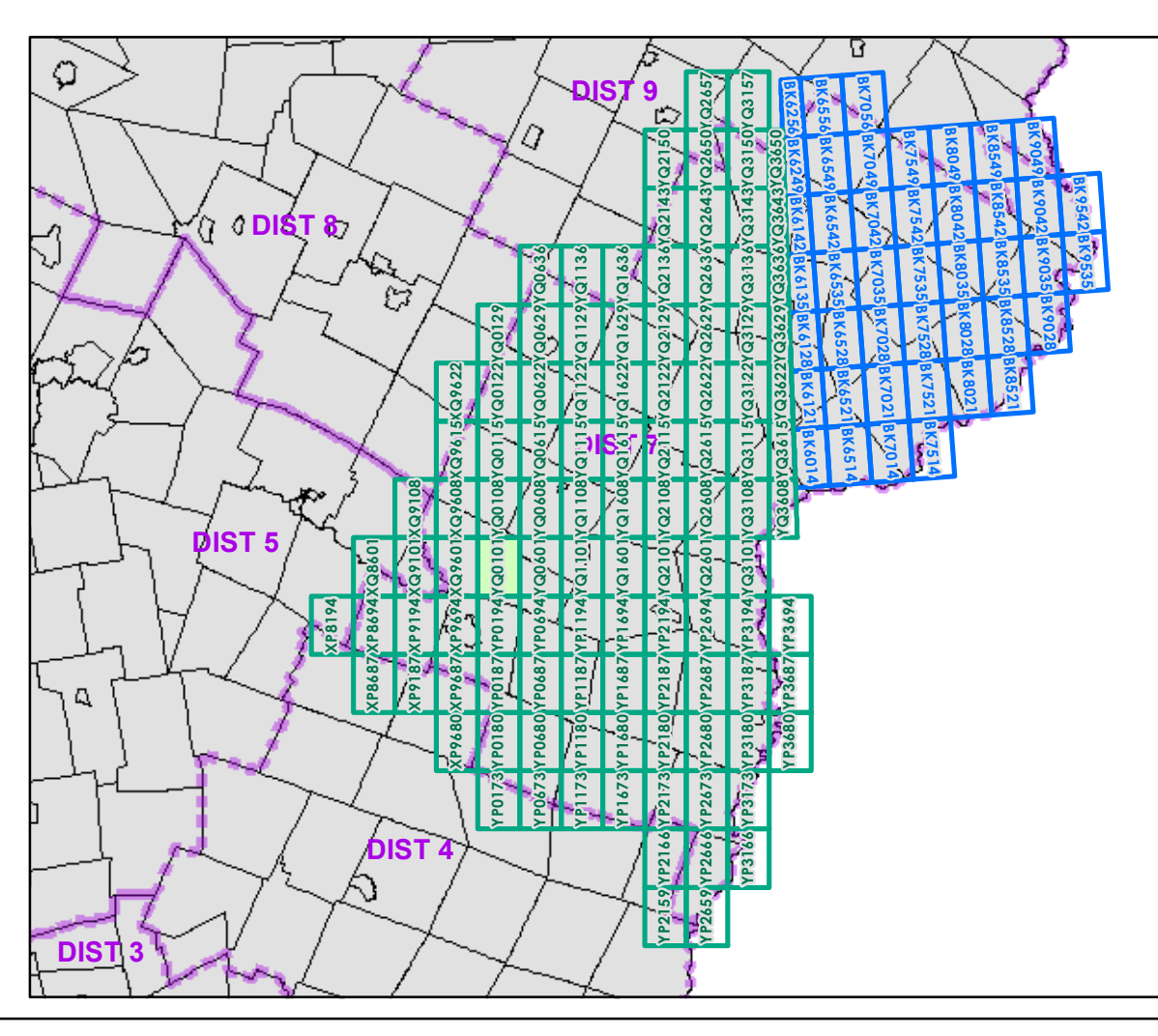
2.2 Distance along linear referenced Highway (route log measure)

B20 / C20 State Bridge or Culvert Identifier

B20 / C20 Town Bridge or Culvert Identifier



- | | | |
|--|---|--|
| <ul style="list-style-type: none"> Interstate Interstate Ramp Divided U.S. Highway U.S. Highway Ramp U.S. Highway State Highway - Paved State Highway Ramp - Paved Class 1 - Paved Class 2 - Gravel Class 2 - Graded Earth Class 3 - Paved Class 3 - Gravel Class 3 - Graded Earth Class 3 - Unimproved / Primitive Class 4 - Paved Class 4 - Gravel Class 4 - Graded Earth Class 4 - Unimproved / Primitive Class 4 - Impassable or Untraveled National or State Forest Highway Legal Trail Private Discontinued Proposed Highway | <p>Functional Class</p> <ul style="list-style-type: none"> 2 - Principal Arterial - Freeways and Expressways 3 - Principal Arterial - Other 4 - Minor Arterial 5 - Major Collector 6 - Minor Collector <p>Bridge/Culvert</p> <ul style="list-style-type: none"> Bridge or Culvert Greater than 20' Bridge or Culvert 6' - 20' VOB/CIT Bridge VOB/CIT Culvert <p>Railroad</p> <ul style="list-style-type: none"> Railroad Inactive Railroad - Rail Trail VTrans District Office Building Cemetery Airport Named Lake-Pond Unnamed Lake-Pond Named River-Stream Unnamed River-Stream Public Land | <p> U.S. National Grid 18T</p> <p> U.S. National Grid 19T</p> <p> District Boundary</p> <p> Town Boundary</p> <p> 1,000 meter US National Grid North American Datum 1983 Grid Zone Designation: 18T</p> <p> 1,000 meter US National Grid North American Datum 1983 Grid Zone Designation: 19T</p> <p>Vermont State Plane Coordinate System
North American Datum of 1983
SPCS Zone Identifier: 4400
Geodetic Reference System 80
500-meter grid, Easting - Northing</p> <p>Map generated: 02 November 2015</p> <p>Contact information:
Vermont Agency of Transportation
- Mapping Section
1 National Life Drive, Montpelier, VT 05633-5001
Telephone: 802-828-2600</p> <p>This map was funded in part through grants from the Federal Highway Administration, U.S. Department of Transportation. The representation of the authors expressed herein do not necessarily state or reflect those of the U.S. Department of Transportation.</p> |
|--|---|--|



0 0.2 0.4 Miles

Scale 1:12,672 (printed size: 24 x 36 inches)

FIELD ASSESSMENT MAP SERIES

USNG Page #: 18TYQ0101

Sheet ID: YQ0101

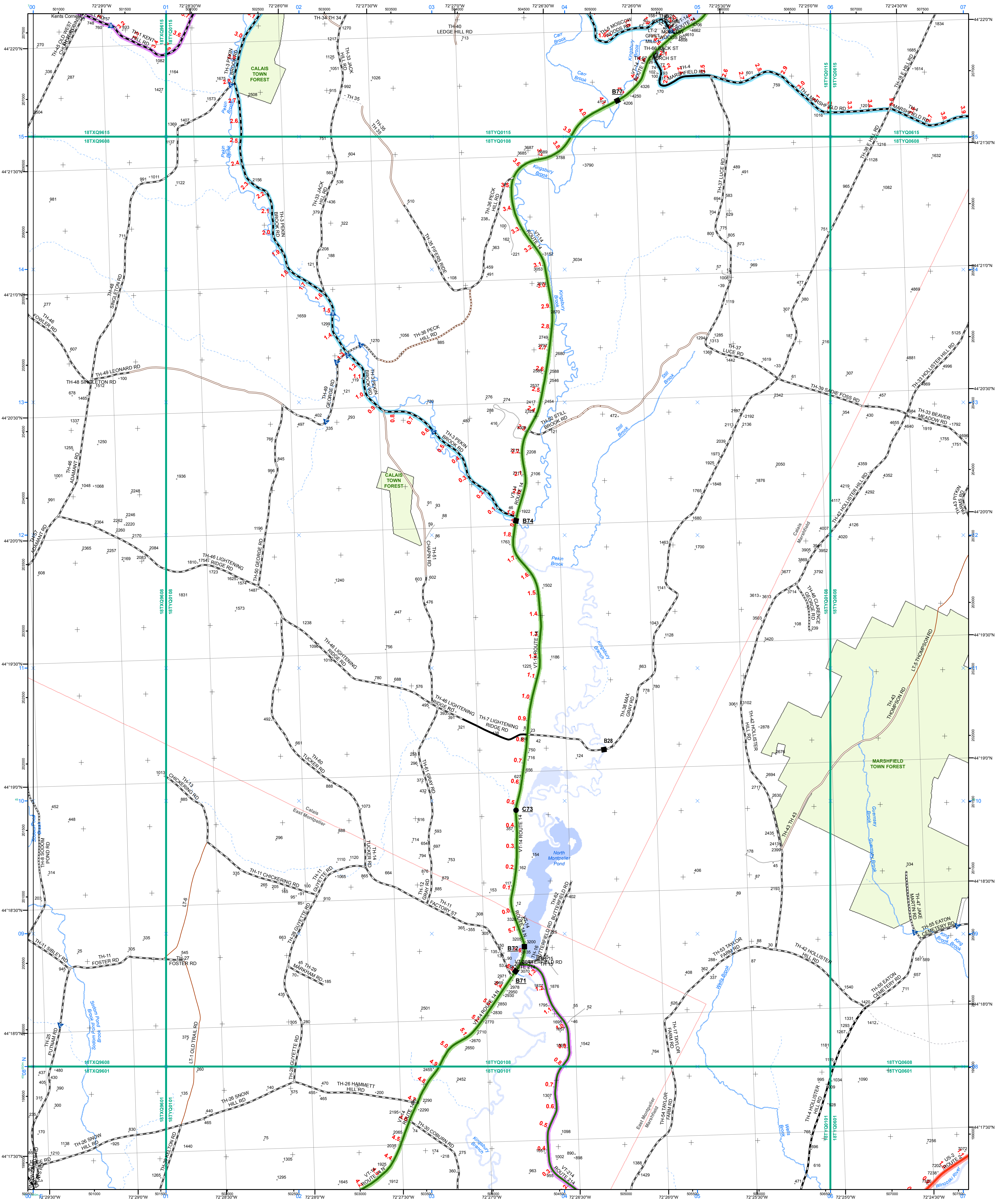
District: 7

TOWNS INCLUDED ON SHEET

Barre
Calais
East Montpelier
Marshfield
Plainfield

2.2 Distance along linear referenced Highway (route log measure)

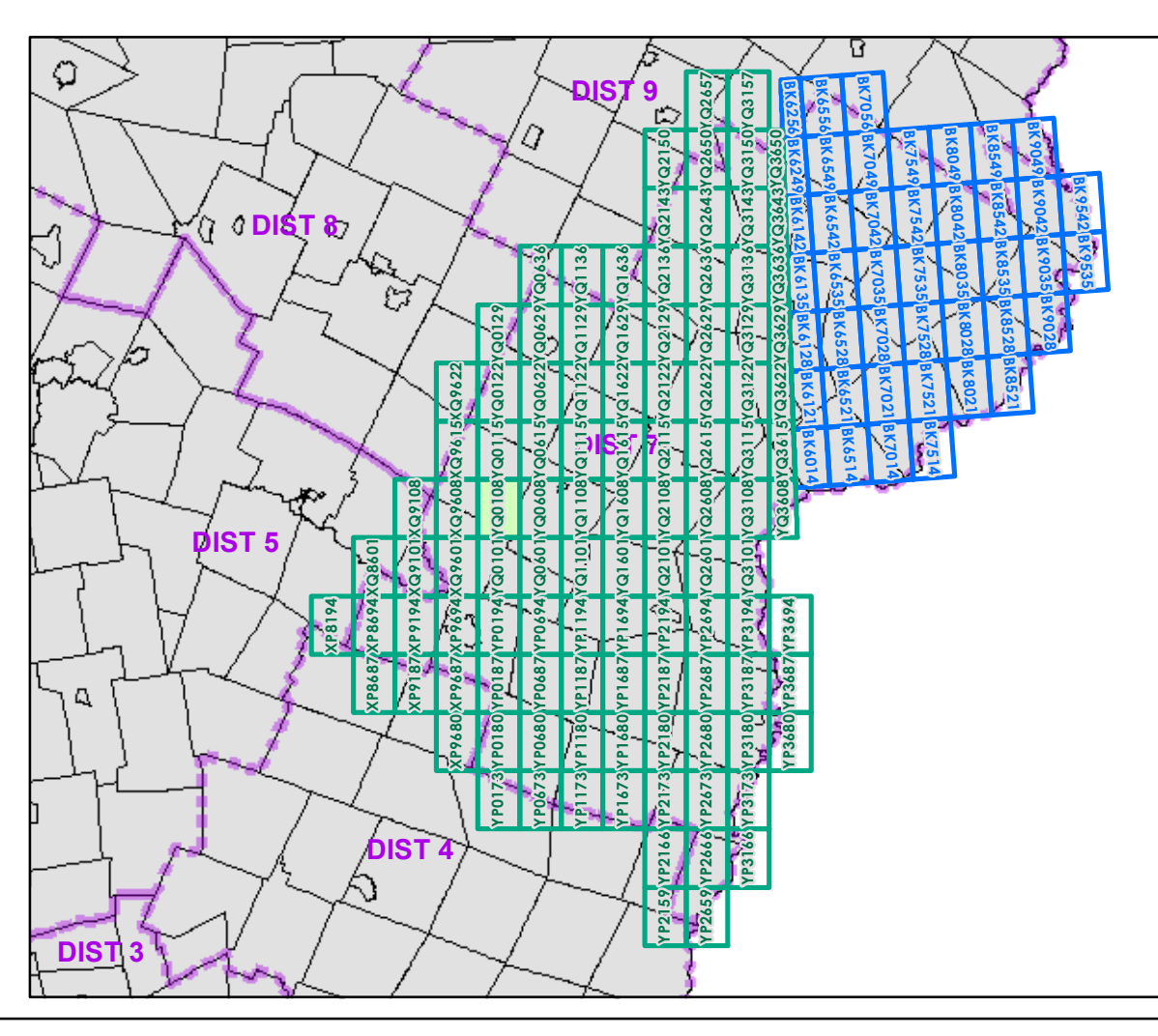
B20 / C20 State Bridge or Culvert Identifier
B20 / C20 Town Bridge or Culvert Identifier



- | | | |
|---|---|---|
| <ul style="list-style-type: none"> Interstate Interstate Ramp Divided U.S. Highway U.S. Highway Ramp U.S. Highway State Highway - Paved State Highway - Gravel State Highway Ramp - Paved Class 1 - Paved Class 2 - Paved Class 2 - Gravel Class 2 - Graded Earth Class 3 - Paved Class 3 - Gravel Class 3 - Graded Earth Class 3 - Unimproved / Primitive Class 4 - Paved Class 4 - Gravel Class 4 - Graded Earth Class 4 - Unimproved / Primitive Class 4 - Impassable or Untraveled National or State Forest Highway Legal Trail Private Discontinued Proposed Highway | <p>Functional Class</p> <ul style="list-style-type: none"> 2 - Principal Arterial - Freeways and Expressways 3 - Principal Arterial - Other 4 - Minor Arterial 5 - Major Collector 6 - Minor Collector <p>Bridge/Culvert</p> <ul style="list-style-type: none"> ■ Bridge or Culvert Greater than 20' ● Bridge or Culvert 6' - 20' ▲ VOB/CIT Bridge ▼ VOB/CIT Culvert <p>Railroad</p> <ul style="list-style-type: none"> — Railroad — Inactive Railroad - Rail Trail □ VTrans District Office ■ Building ■ Cemetery ■ Airport ■ Named Lake-Pond ■ Unnamed Lake-Pond ■ Named River-Stream ■ Unnamed River-Stream ■ Public Land | <ul style="list-style-type: none"> U.S. National Grid 18T U.S. National Grid 19T District Boundary Town Boundary <p>1,000 meter US National Grid
North American Datum 1983
Grid Zone Designation: 18T</p> <p>1,000 meter US National Grid
North American Datum 1983
Grid Zone Designation: 19T</p> <p>Vermont State Plane Coordinate System
North American Datum of 1983
SPCS Zone Identifier: 4400
Geodetic Reference System 80
500-meter grid, Easting - Northing</p> <p>Map generated: 02 November 2015</p> <p>Contact information:
Vermont Agency of Transportation
- Mapping Section
1 National Life Drive, Montpelier, VT 05633-5001
Telephone: 802-828-2600</p> <p>This map was funded in part through grants from the Federal Highway Administration, U.S. Department of Transportation. The representation of the authors expressed herein do not necessarily state or reflect those of the U.S. Department of Transportation.</p> |
|---|---|---|

2.2 Distance along linear referenced Highway (route log measure)

B20 / C20 State Bridge or Culvert Identifier
B20 / C20 Town Bridge or Culvert Identifier



0 0.2 0.4 Miles

Scale 1:12,672 (printed size: 24 x 36 inches)

FIELD ASSESSMENT MAP SERIES

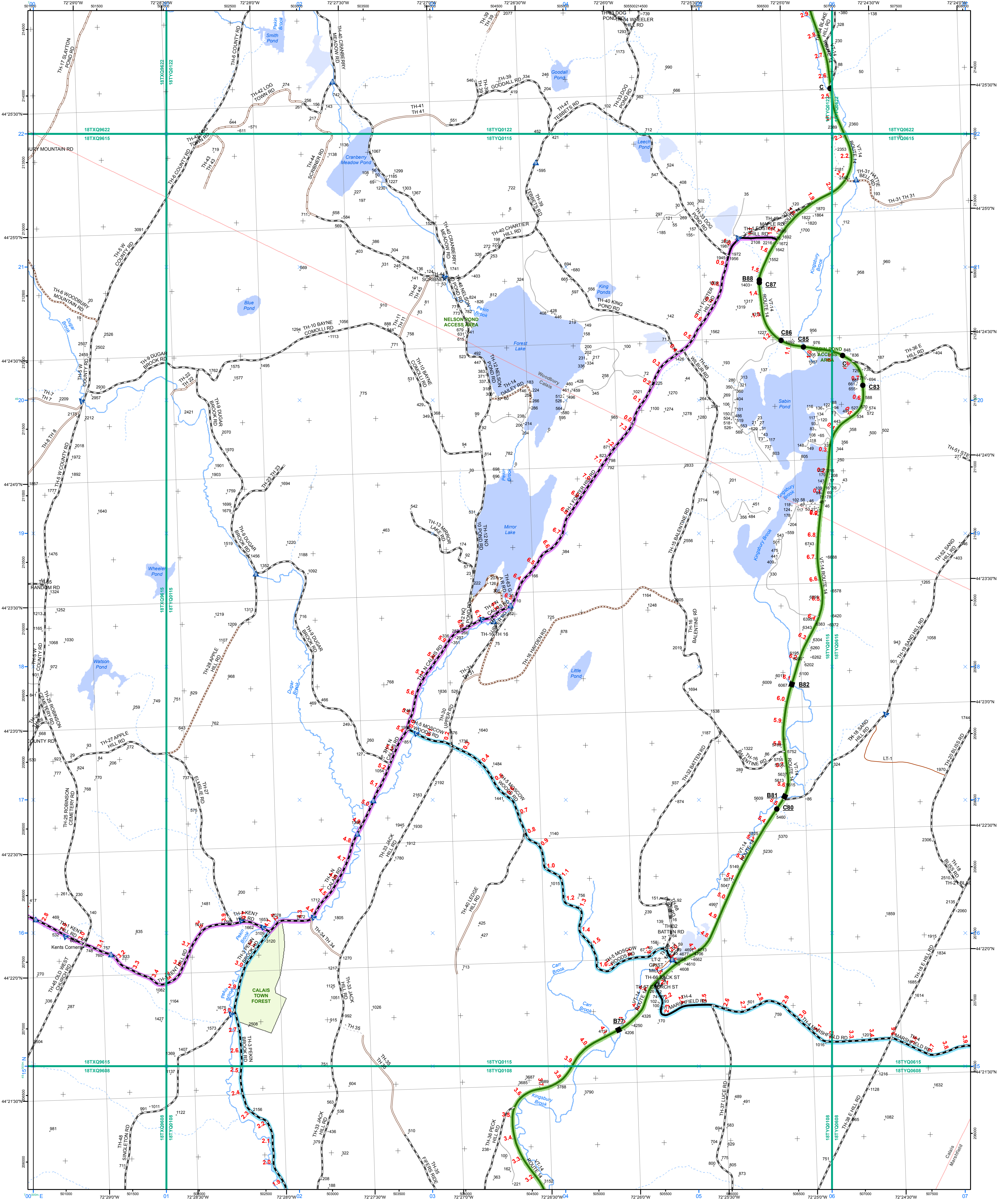
USNG Page #: **18TYQ0108**

Sheet ID: **YQ0108**

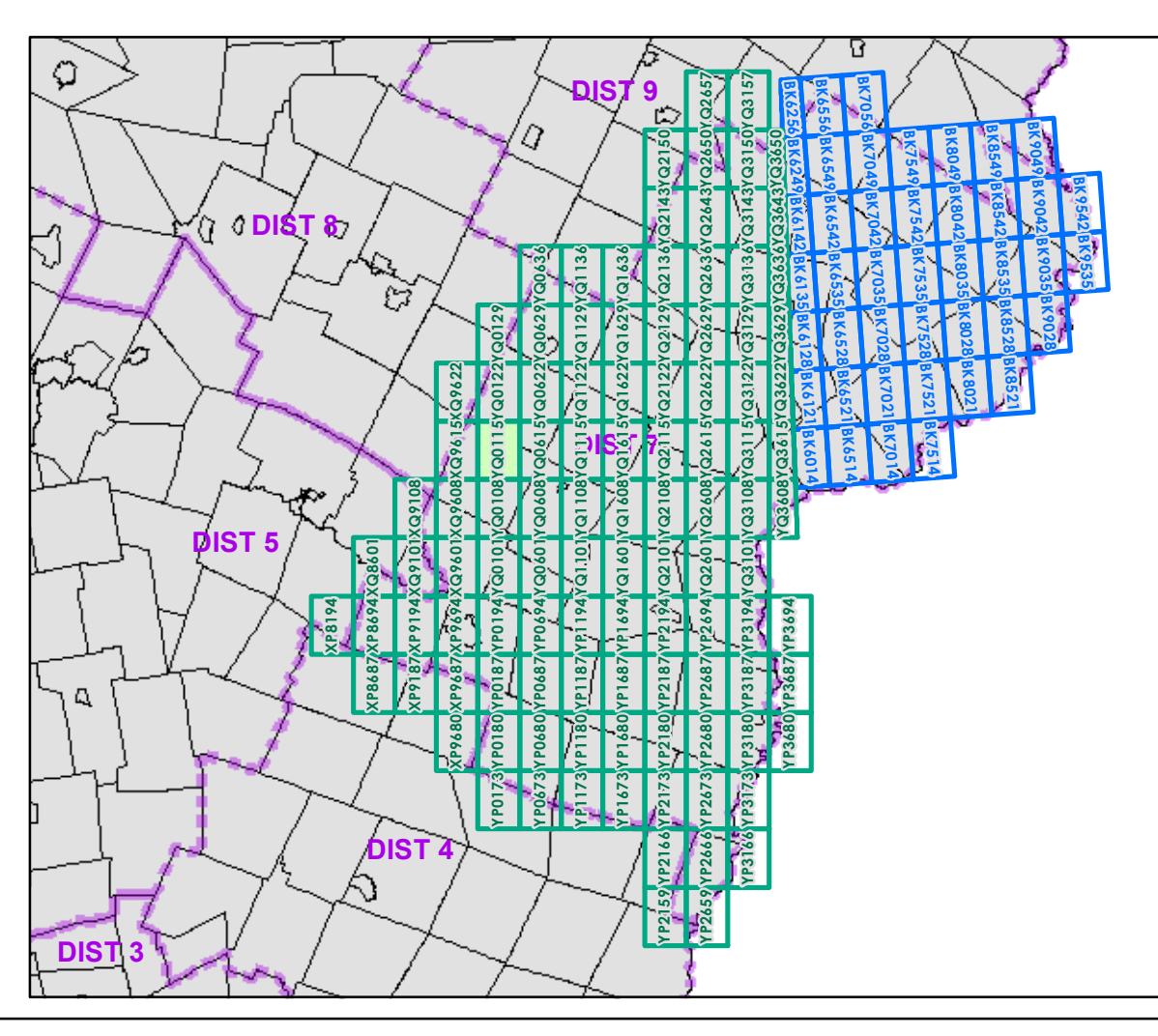
District: **7**

TOWNS INCLUDED ON SHEET

Calais
East Montpelier
Marshfield



- | | | |
|---|---|---|
| <ul style="list-style-type: none"> Interstate Interstate Ramp Divided U.S. Highway U.S. Highway Ramp U.S. Highway State Highway - Paved State Highway - Gravel State Highway Ramp - Paved Class 1 - Paved Class 2 - Paved Class 2 - Gravel Class 2 - Graded Earth Class 3 - Paved Class 3 - Gravel Class 3 - Graded Earth Class 3 - Unimproved / Primitive Class 4 - Paved Class 4 - Gravel Class 4 - Graded Earth Class 4 - Unimproved / Primitive Class 4 - Impassable or Untraveled National or State Forest Highway Legal Trail Private Discontinued Proposed Highway | <p>Functional Class</p> <ul style="list-style-type: none"> 2 - Principal Arterial - Freeways and Expressways 3 - Principal Arterial - Other 4 - Minor Arterial 5 - Major Collector 6 - Minor Collector <p>Bridge/Culvert</p> <ul style="list-style-type: none"> Bridge or Culvert Greater than 20' Bridge or Culvert 6' - 20' VOCBIC Bridge VOCBIC Culvert <p>Railroad</p> <ul style="list-style-type: none"> Railroad Inactive Railroad - Rail Trail VTrans District Office Building Cemetery Airport Named Lake-Pond Unnamed Lake-Pond Named River-Stream Unnamed River-Stream Public Land | <ul style="list-style-type: none"> U.S. National Grid 18T U.S. National Grid 19T District Boundary Town Boundary <p>1,000 meter US National Grid
North American Datum 1983
Grid Zone Designation: 18T</p> <p>1,000 meter US National Grid
North American Datum 1983
Grid Zone Designation: 19T</p> <p>Vermont State Plane Coordinate System
North American Datum of 1983
SPCS Zone Identifier: 4400
Geodetic Reference System 80
500-meter grid, Easting - Northing</p> <p>Map generated: 02 November 2015</p> <p>Contact information:
Vermont Agency of Transportation
- Mapping Section
1 National Life Drive, Montpelier, VT 05633-5001
Telephone: 802-828-2600</p> <p>This map was funded in part through grants from the Federal Highway Administration, U.S. Department of Transportation. The representation of the authors expressed herein do not necessarily state or reflect those of the U.S. Department of Transportation.</p> |
|---|---|---|



0 0.2 0.4 Miles

Scale 1:12,672 (printed size: 24 x 36 inches)

FIELD ASSESSMENT MAP SERIES

USNG Page #: **18TYQ0115**

Sheet ID: **YQ0115**

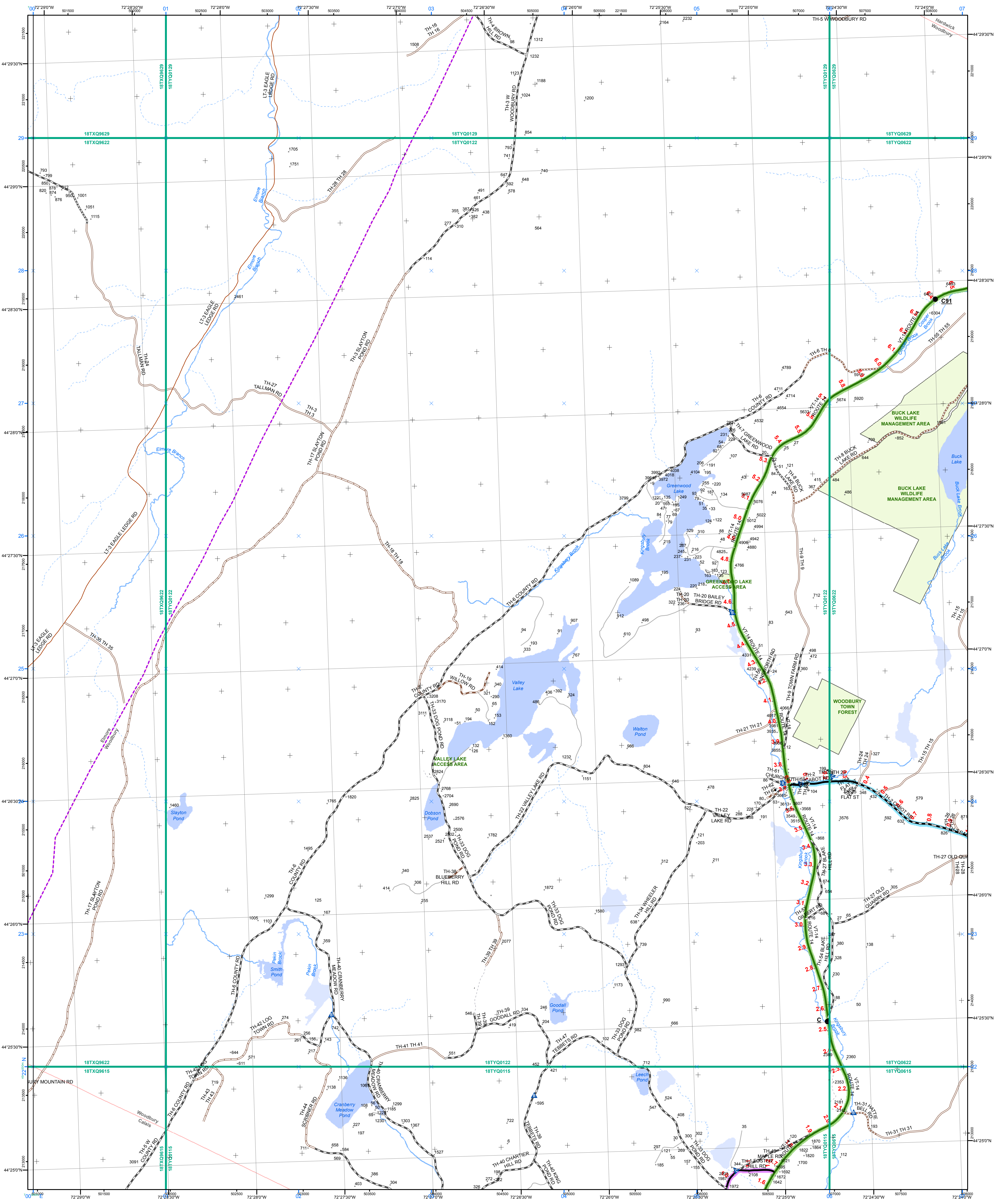
District: **7**

TOWNS INCLUDED ON SHEET

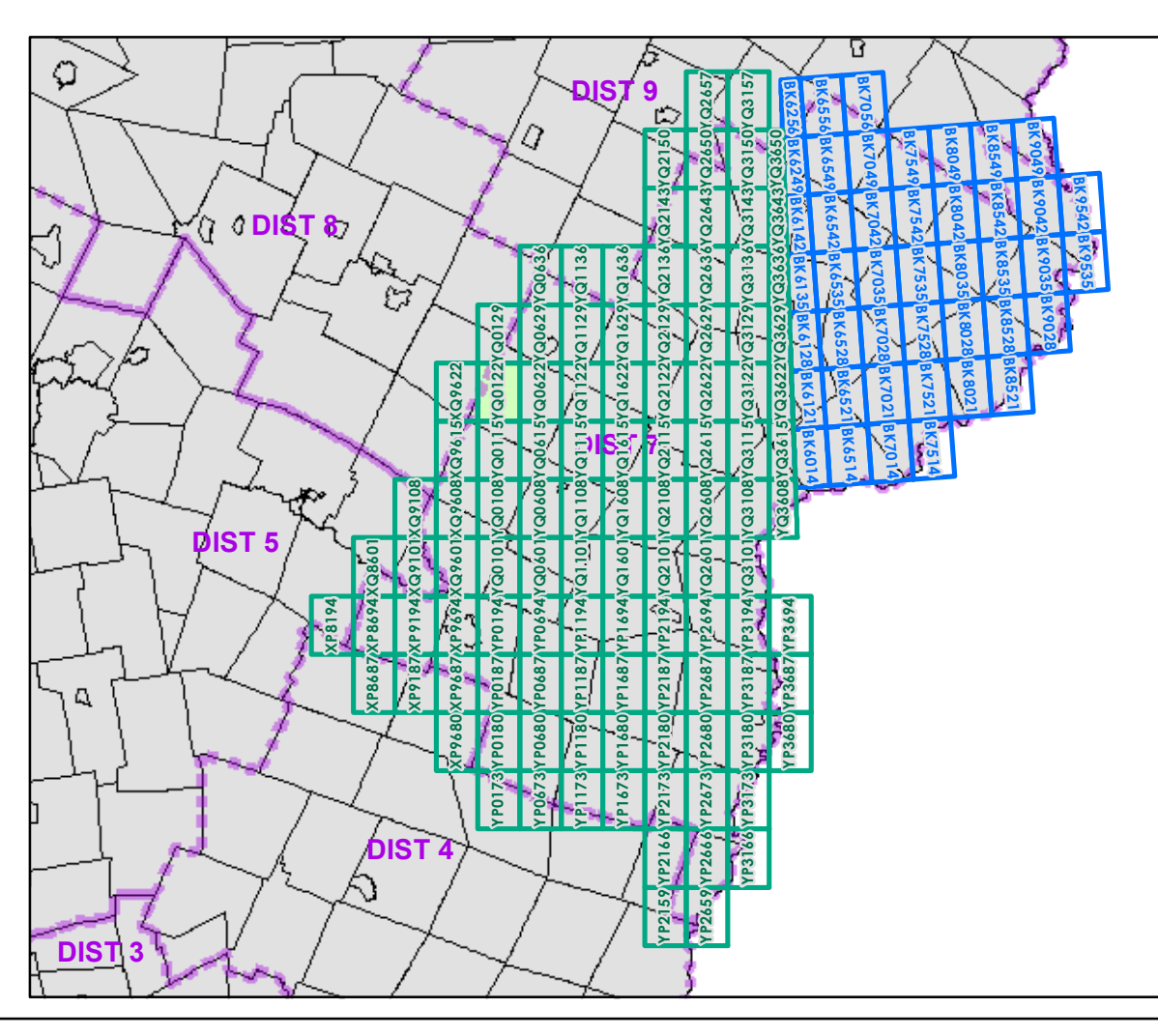
Calais
Marshfield
Woodbury

2.2 Distance along linear referenced Highway (route log measure)

B20 / C20 State Bridge or Culvert Identifier
B20 / C20 Town Bridge or Culvert Identifier



- | | | |
|---|---|--|
| <ul style="list-style-type: none"> Interstate Interstate Ramp Divided U.S. Highway U.S. Highway Ramp U.S. Highway State Highway - Paved State Highway - Gravel State Highway Ramp - Paved Class 1 - Paved Class 2 - Gravel Class 2 - Graded Earth Class 3 - Paved Class 3 - Gravel Class 3 - Graded Earth Class 4 - Unimproved / Primitive Class 4 - Paved Class 4 - Gravel Class 4 - Graded Earth Class 4 - Unimproved / Primitive Class 4 - Impassable or Untraveled National or State Forest Highway Legal Trail Private Discontinued Proposed Highway | <p>Functional Class</p> <ul style="list-style-type: none"> 2 - Principal Arterial - Freeways and Expressways 3 - Principal Arterial - Other 4 - Minor Arterial 5 - Major Collector 6 - Minor Collector <p>Bridge/Culvert</p> <ul style="list-style-type: none"> Bridge or Culvert Greater than 20' Bridge or Culvert 6' - 20' VOB/CIT Bridge VOB/CIT Culvert <p>Railroad</p> <ul style="list-style-type: none"> Railroad Inactive Railroad - Rail Trail VTrans District Office Building Cemetery Airport Named Lake-Pond Unnamed Lake-Pond Named River-Stream Unnamed River-Stream Public Land | <p> U.S. National Grid 18T</p> <p> U.S. National Grid 19T</p> <p> District Boundary</p> <p> Town Boundary</p> <p> 1,000 meter US National Grid North American Datum 1983 Grid Zone Designation: 18T</p> <p> 1,000 meter US National Grid North American Datum 1983 Grid Zone Designation: 19T</p> <p>Vermont State Plane Coordinate System
North American Datum of 1983
SPCS Zone Identifier: 4400
Geodetic Reference System 80
500-meter grid, Easting - Northing</p> <p>Map generated: 02 November 2015</p> <p>Contact information:
Vermont Agency of Transportation
- Mapping Section
1 National Life Drive, Montpelier, VT 05633-5001
Telephone: 802-828-2600</p> <p>This map was funded in part through grants from the Federal Highway Administration, U.S. Department of Transportation. The representation of the authors expressed herein do not necessarily state or reflect those of the U.S. Department of Transportation.</p> |
|---|---|--|



0 0.2 0.4 Miles

Scale 1:12,672 (printed size: 24 x 36 inches)

FIELD ASSESSMENT MAP SERIES

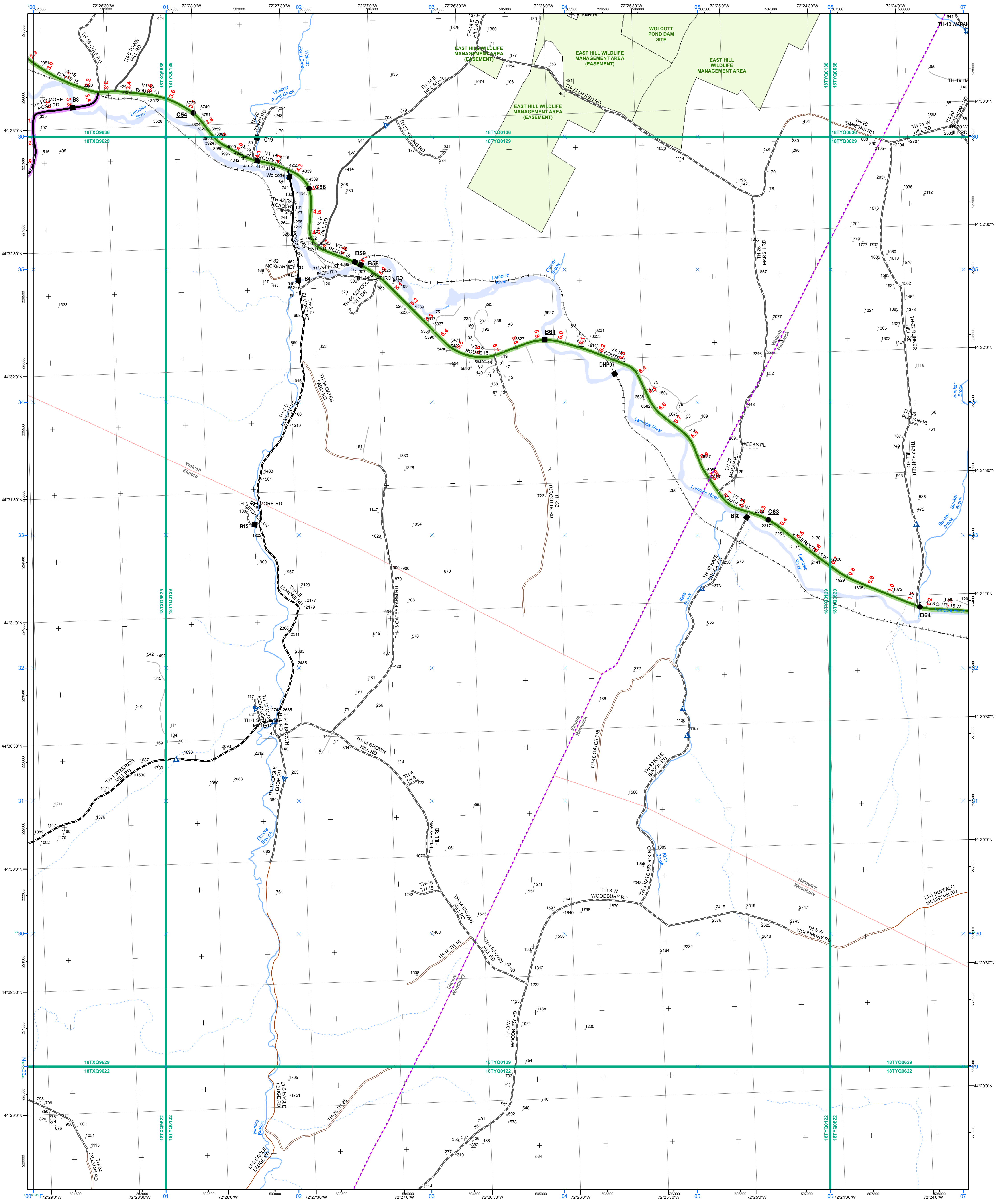
USNG Page #: 18TYQ0122

Sheet ID: YQ0122

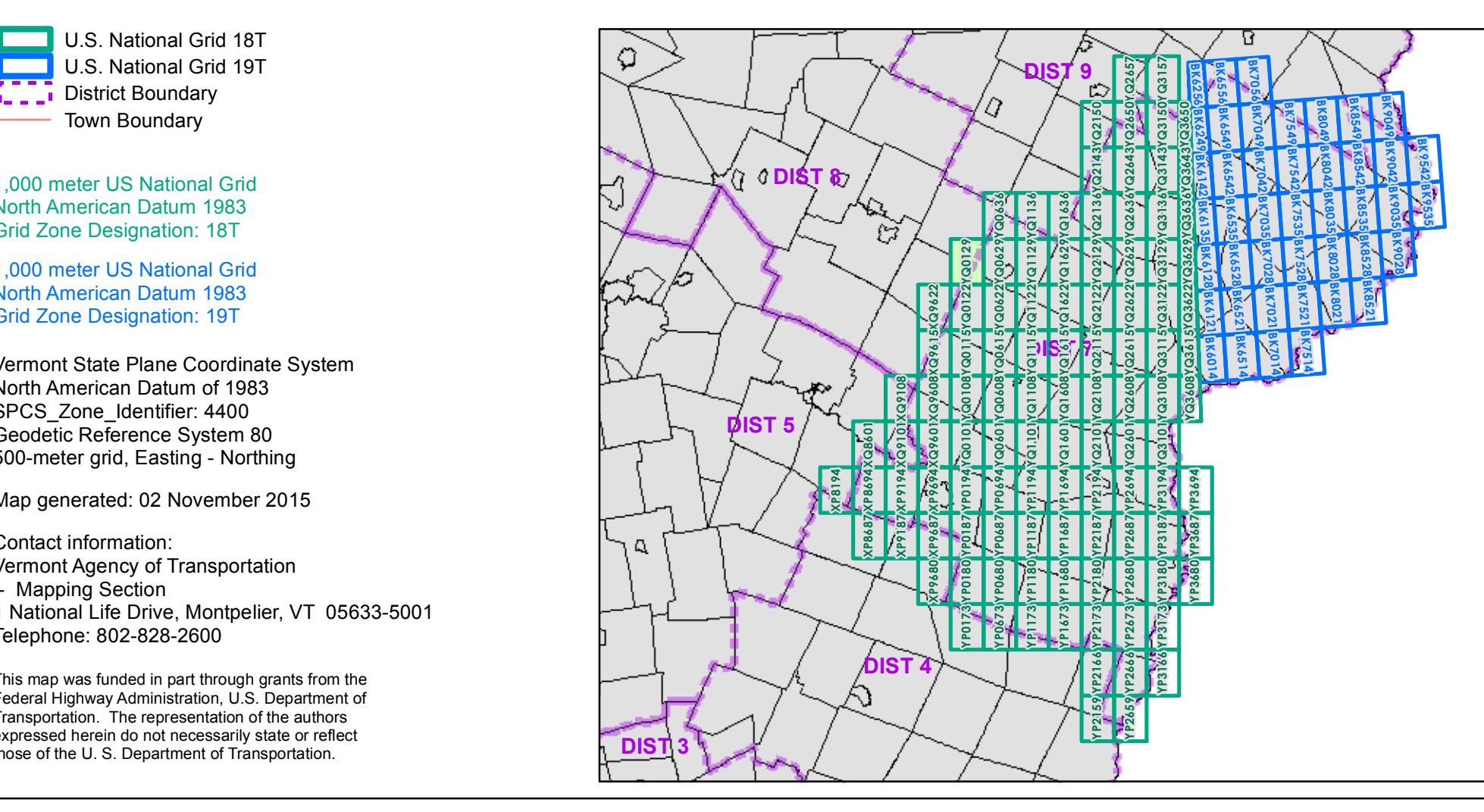
District: 7

TOWNS INCLUDED ON SHEET

Calais
Elmore
Hardwick
Woodbury



- 2.2 Distance along linear referenced Highway (route log measure)**
- Functional Class**
- 2 - Principal Arterial - Freeways and Expressways
 - 3 - Principal Arterial - Other
 - 4 - Minor Arterial
 - 5 - Major Collector
 - 6 - Minor Collector
- Bridge/Culvert**
- Bridge or Culvert Greater than 20'
 - Bridge or Culvert 6' - 20'
 - VOCBIT Bridge
 - VOCBIT Culvert
- Railroad**
- Railroad
 - Inactive Railroad - Rail Trail
 - VTrans District Office
 - Building
 - Cemetery
 - Airport
 - Named Lake-Pond
 - Unnamed Lake-Pond
 - Named River-Stream
 - Unnamed River-Stream
 - Public Land
- Legend**
- U.S. National Grid 18T
 - U.S. National Grid 19T
 - District Boundary
 - Town Boundary
- Grid Information**
- 1,000 meter US National Grid North American Datum 1983 Grid Zone Designation: 18T
 - 1,000 meter US National Grid North American Datum 1983 Grid Zone Designation: 19T
- Coordinate System**
- Vermont State Plane Coordinate System
 - North American Datum of 1983
 - SPCS Zone Identifier: 4400
 - Geodetic Reference System 80
 - 500-meter grid, Easting - Northing
- Map Information**
- Map generated: 02 November 2015
 - Contact information: Vermont Agency of Transportation - Mapping Section, 1 National Life Drive, Montpelier, VT 05633-5001, Telephone: 802-828-2600
- Notes**
- This map was funded in part through grants from the Federal Highway Administration, U.S. Department of Transportation. The representation of the authors expressed herein do not necessarily state or reflect those of the U.S. Department of Transportation.
- Bridge/Culvert Identifiers**
- B20 / C20 State Bridge or Culvert Identifier
 - B20 / C20 Town Bridge or Culvert Identifier



0 0.2 0.4 Miles

Scale 1:12,672 (printed size: 24 x 36 inches)

FIELD ASSESSMENT MAP SERIES

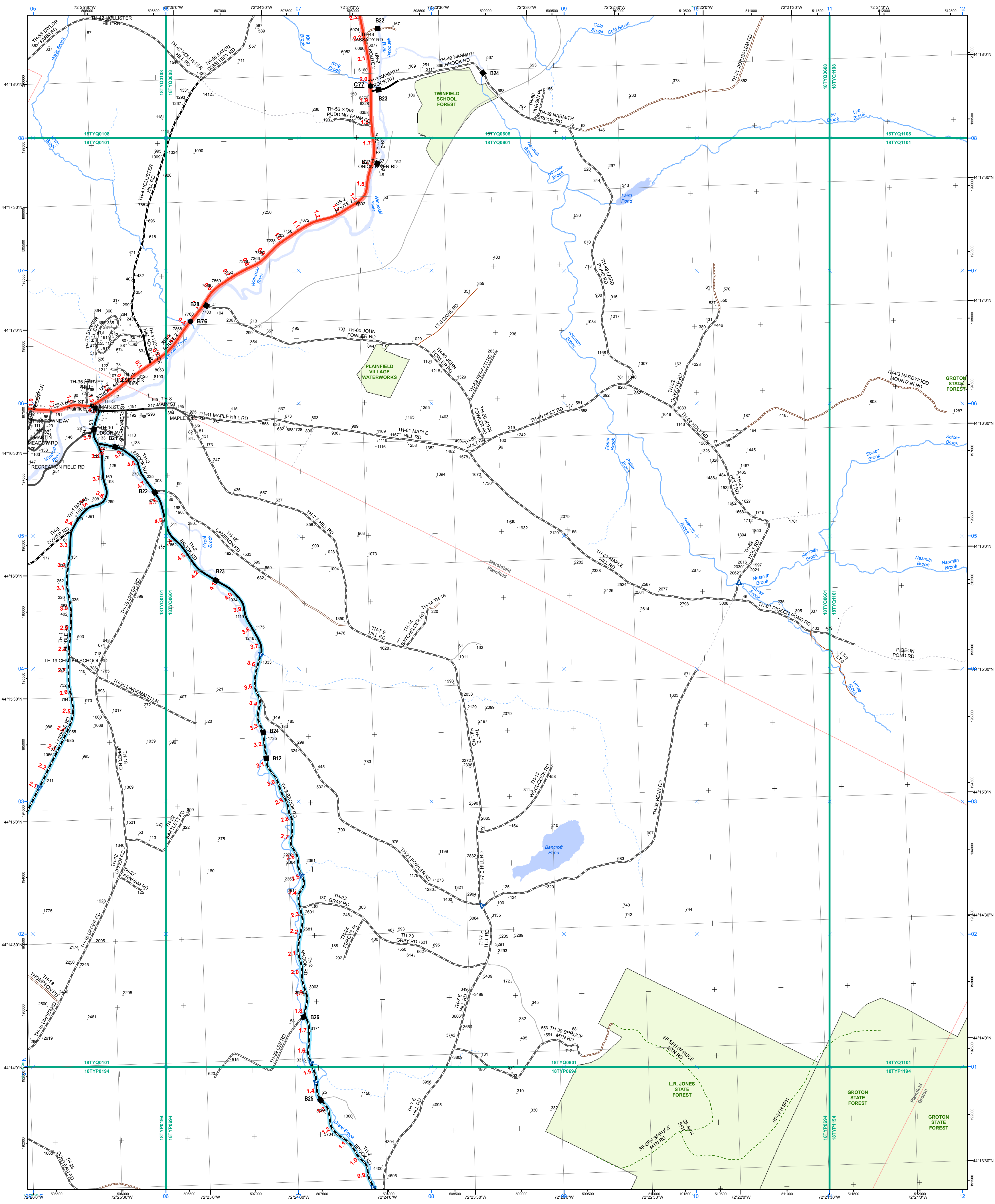
USNG Page #: **18TYQ0129**

Sheet ID: **YQ0129**

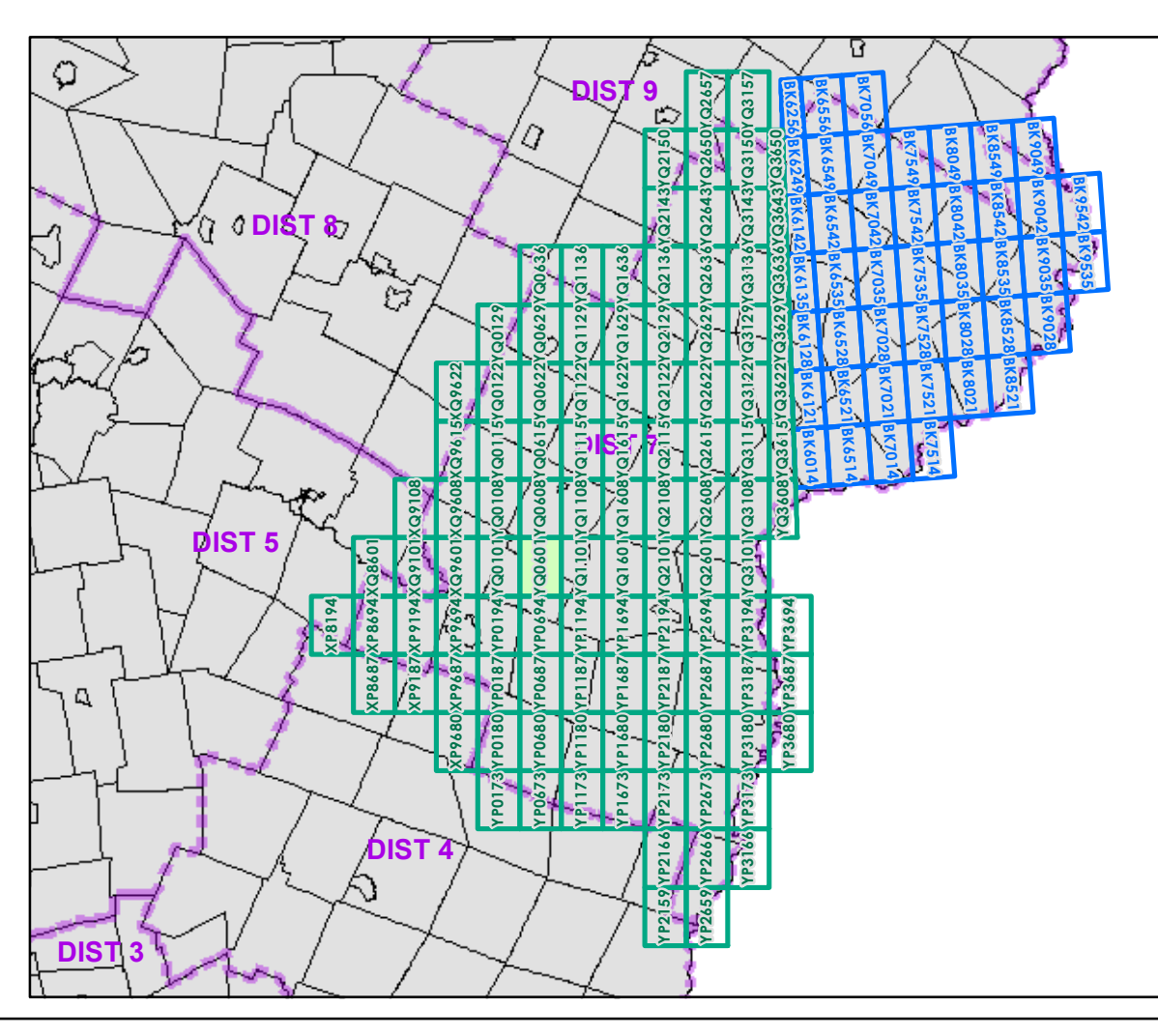
District: **7**

TOWNS INCLUDED ON SHEET

Elmore
Hardwick
Wolcott
Woodbury



- | | | |
|---|---|---|
| <ul style="list-style-type: none"> Interstate Interstate Ramp Divided U.S. Highway U.S. Highway Ramp U.S. Highway State Highway - Paved State Highway - Gravel State Highway Ramp - Paved Class 1 - Paved Class 2 - Paved Class 2 - Gravel Class 2 - Graded Earth Class 3 - Paved Class 3 - Gravel Class 3 - Graded Earth Class 3 - Unimproved / Primitive Class 4 - Paved Class 4 - Gravel Class 4 - Graded Earth Class 4 - Unimproved / Primitive Class 4 - Impassable or Untraveled National or State Forest Highway Legal Trail Private Discontinued Proposed Highway | <p>Functional Class</p> <ul style="list-style-type: none"> 2 - Principal Arterial - Freeways and Expressways 3 - Principal Arterial - Other 4 - Minor Arterial 5 - Major Collector 6 - Minor Collector <p>Bridge/Culvert</p> <ul style="list-style-type: none"> ■ Bridge or Culvert Greater than 20' ● Bridge or Culvert 6' - 20' ▲ VOB/CIT Bridge ▼ VOB/CIT Culvert <p>Railroad</p> <ul style="list-style-type: none"> — Railroad — Inactive Railroad - Rail Trail — VTrans District Office — Building — Cemetery — Airport — Named Lake-Pond — Unnamed Lake-Pond — Named River-Stream — Unnamed River-Stream — Public Land | <ul style="list-style-type: none"> U.S. National Grid 18T U.S. National Grid 19T District Boundary Town Boundary <p>1,000 meter US National Grid
North American Datum 1983
Grid Zone Designation: 18T</p> <p>1,000 meter US National Grid
North American Datum 1983
Grid Zone Designation: 19T</p> <p>Vermont State Plane Coordinate System
North American Datum of 1983
SPCS Zone Identifier: 4400
Geodetic Reference System 80
500-meter grid, Easting - Northing</p> <p>Map generated: 02 November 2015</p> <p>Contact information:
Vermont Agency of Transportation
- Mapping Section
1 National Life Drive, Montpelier, VT 05633-5001
Telephone: 802-828-2600</p> <p>This map was funded in part through grants from the Federal Highway Administration, U.S. Department of Transportation. The representation of the authors expressed herein do not necessarily state or reflect those of the U.S. Department of Transportation.</p> |
|---|---|---|



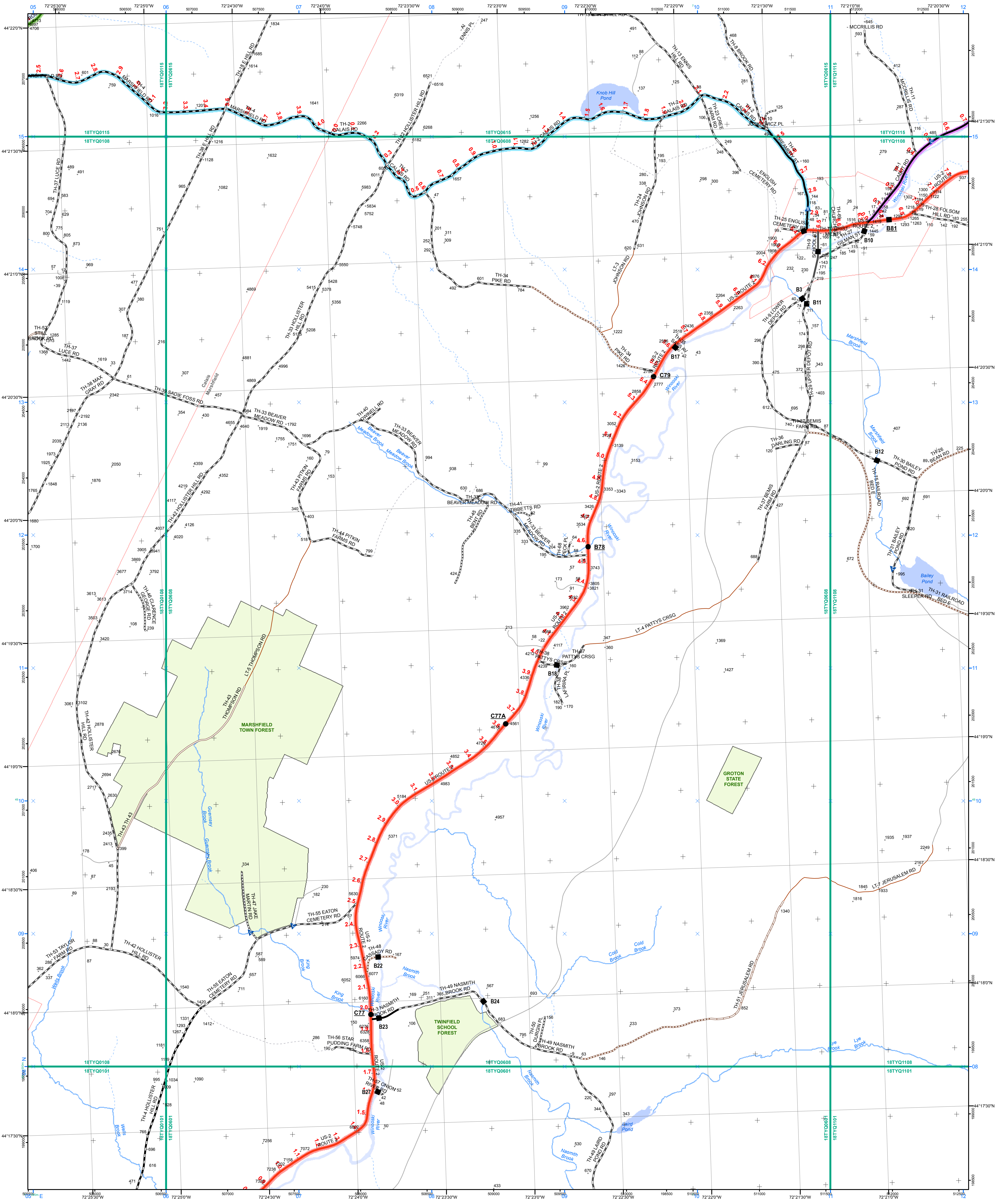
0 0.2 0.4 Miles
Scale 1:12,672 (printed size: 24 x 36 inches)

FIELD ASSESSMENT MAP SERIES
USNG Page #: 18TYQ0601
Sheet ID: YQ0601
District: 7

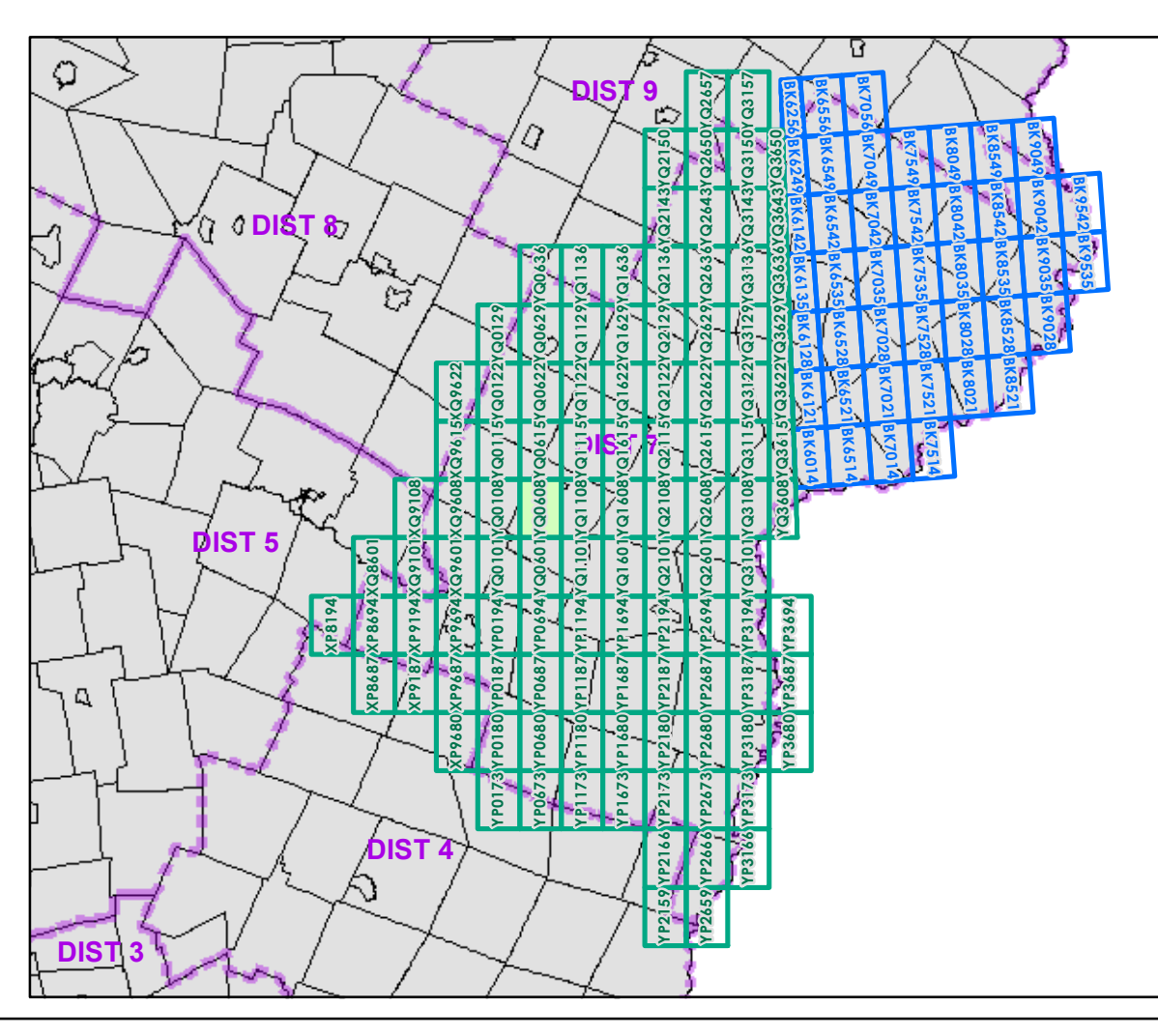
TOWNS INCLUDED ON SHEET
East Montpelier
Groton
Marshfield
Plainfield

2.2 Distance along linear referenced Highway (route log measure)

B20 / C20 State Bridge or Culvert Identifier
B20 / C20 Town Bridge or Culvert Identifier



- | | | |
|---|---|---|
| <ul style="list-style-type: none"> Interstate Interstate Ramp Divided U.S. Highway U.S. Highway Ramp U.S. Highway State Highway - Paved State Highway - Gravel State Highway Ramp - Paved Class 1 - Paved Class 2 - Paved Class 2 - Gravel Class 2 - Graded Earth Class 3 - Paved Class 3 - Gravel Class 3 - Graded Earth Class 3 - Unimproved / Primitive Class 4 - Paved Class 4 - Gravel Class 4 - Graded Earth Class 4 - Unimproved / Primitive Class 4 - Impassable or Untraveled National or State Forest Highway Legal Trail Private Discontinued Proposed Highway | <p>Functional Class</p> <ul style="list-style-type: none"> 2 - Principal Arterial - Freeways and Expressways 3 - Principal Arterial - Other 4 - Minor Arterial 5 - Major Collector 6 - Minor Collector <p>Bridge/Culvert</p> <ul style="list-style-type: none"> Bridge or Culvert Greater than 20' Bridge or Culvert 6' - 20' VOCBIT Bridge VOCBIT Culvert <p>Railroad</p> <ul style="list-style-type: none"> Railroad Inactive Railroad - Rail Trail VTrans District Office Building Cemetery Airport Named Lake-Pond Unnamed Lake-Pond Named River-Stream Unnamed River-Stream Public Land | <ul style="list-style-type: none"> U.S. National Grid 18T U.S. National Grid 19T District Boundary Town Boundary <p>1,000 meter US National Grid
North American Datum 1983
Grid Zone Designation: 18T</p> <p>1,000 meter US National Grid
North American Datum 1983
Grid Zone Designation: 19T</p> <p>Vermont State Plane Coordinate System
North American Datum of 1983
SPCS Zone Identifier: 4400
Geodetic Reference System 80
500-meter grid, Easting - Northing</p> <p>Map generated: 02 November 2015</p> <p>Contact information:
Vermont Agency of Transportation
- Mapping Section
1 National Life Drive, Montpelier, VT 05633-5001
Telephone: 802-828-2600</p> <p>This map was funded in part through grants from the Federal Highway Administration, U.S. Department of Transportation. The representation of the authors expressed herein do not necessarily state or reflect those of the U.S. Department of Transportation.</p> |
|---|---|---|



0 0.2 0.4 Miles

Scale 1:12,672 (printed size: 24 x 36 inches)

FIELD ASSESSMENT MAP SERIES

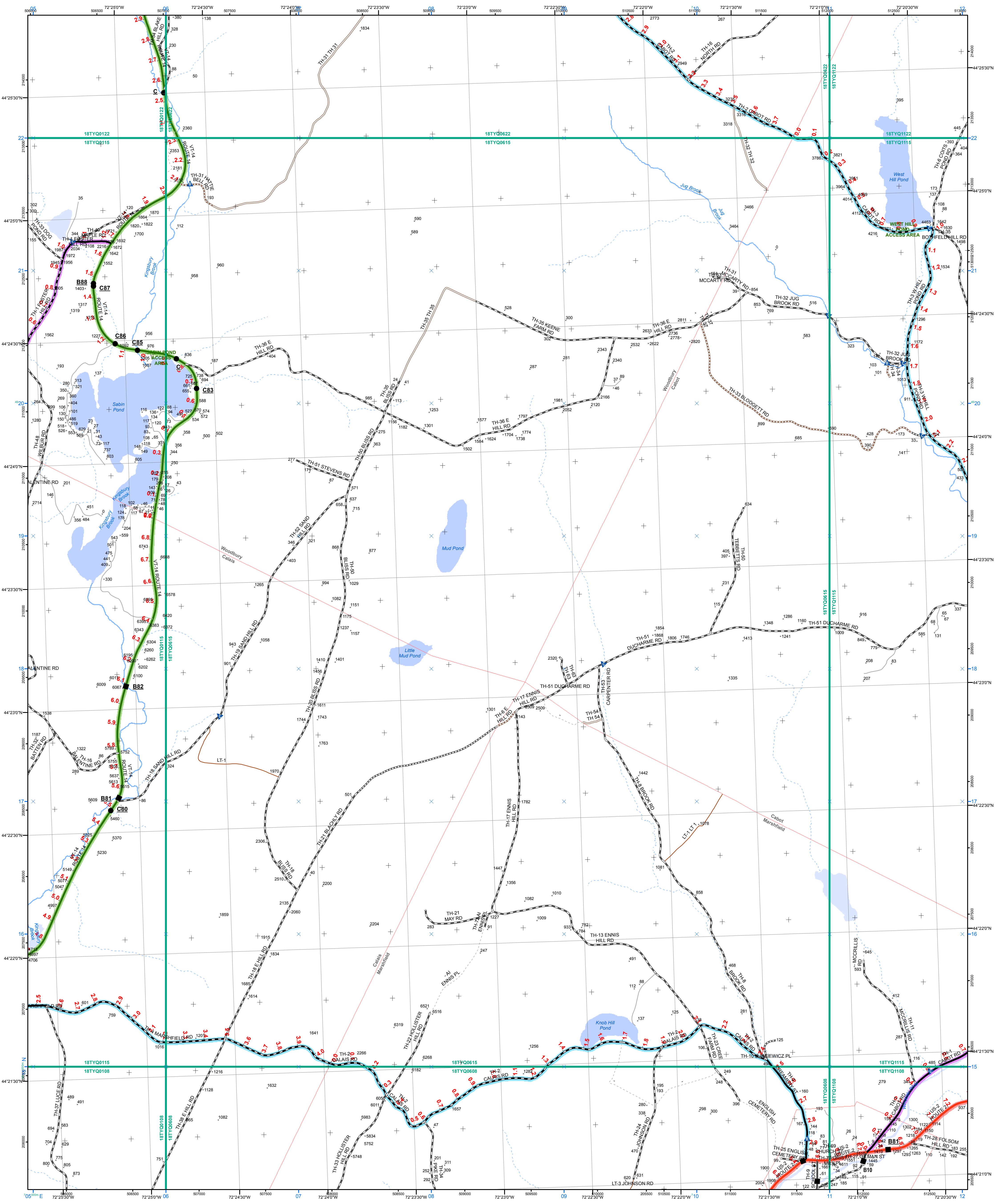
USNG Page #: 18TYQ0608

Sheet ID: YQ0608

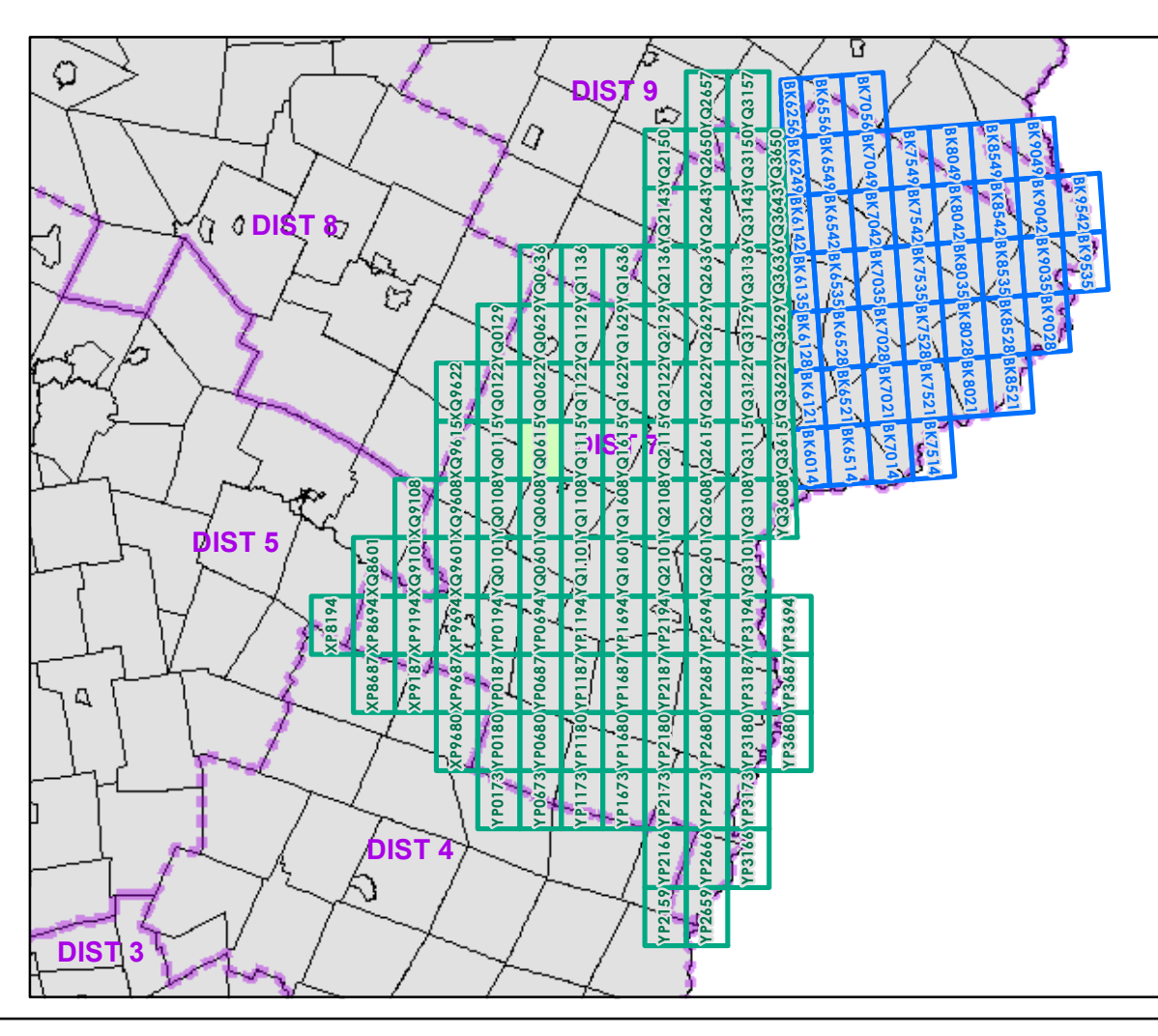
District: 7

TOWNS INCLUDED ON SHEET

Calais
East Montpelier
Marshfield
Marshfield Village



- | | | |
|---|---|---|
| <ul style="list-style-type: none"> Interstate Interstate Ramp Divided U.S. Highway U.S. Highway Ramp U.S. Highway State Highway - Paved State Highway - Gravel State Highway Ramp - Paved Class 1 - Paved Class 2 - Paved Class 2 - Gravel Class 2 - Graded Earth Class 3 - Paved Class 3 - Gravel Class 3 - Graded Earth Class 4 - Paved Class 4 - Gravel Class 4 - Graded Earth Class 4 - Unimproved / Primitive Class 4 - Impassable or Untraveled National or State Forest Highway Legal Trail Private Discontinued Proposed Highway | <p>Functional Class</p> <ul style="list-style-type: none"> 2 - Principal Arterial - Freeways and Expressways 3 - Principal Arterial - Other 4 - Minor Arterial 5 - Major Collector 6 - Minor Collector <p>Bridge/Culvert</p> <ul style="list-style-type: none"> ■ Bridge or Culvert Greater than 20' ● Bridge or Culvert 6' - 20' ▲ VOB/CIT Bridge ▲ VOB/CIT Culvert <p>Railroad</p> <ul style="list-style-type: none"> — Railroad — Inactive Railroad - Rail Trail ■ VTrans District Office ■ Building ■ Cemetery ■ Airport ■ Named Lake-Pond ■ Unnamed Lake-Pond ■ Named River-Stream ■ Unnamed River-Stream ■ Public Land | <ul style="list-style-type: none"> U.S. National Grid 18T U.S. National Grid 19T District Boundary Town Boundary <p>1,000 meter US National Grid
North American Datum 1983
Grid Zone Designation: 18T</p> <p>1,000 meter US National Grid
North American Datum 1983
Grid Zone Designation: 19T</p> <p>Vermont State Plane Coordinate System
North American Datum of 1983
SPCS Zone Identifier: 4400
Geodetic Reference System 80
500-meter grid, Easting - Northing</p> <p>Map generated: 02 November 2015</p> <p>Contact information:
Vermont Agency of Transportation
- Mapping Section
1 National Life Drive, Montpelier, VT 05633-5001
Telephone: 802-828-2600</p> <p>This map was funded in part through grants from the Federal Highway Administration, U.S. Department of Transportation. The representation of the authors expressed herein do not necessarily state or reflect those of the U.S. Department of Transportation.</p> |
|---|---|---|



0 0.2 0.4 Miles

Scale 1:12,672 (printed size: 24 x 36 inches)

FIELD ASSESSMENT MAP SERIES

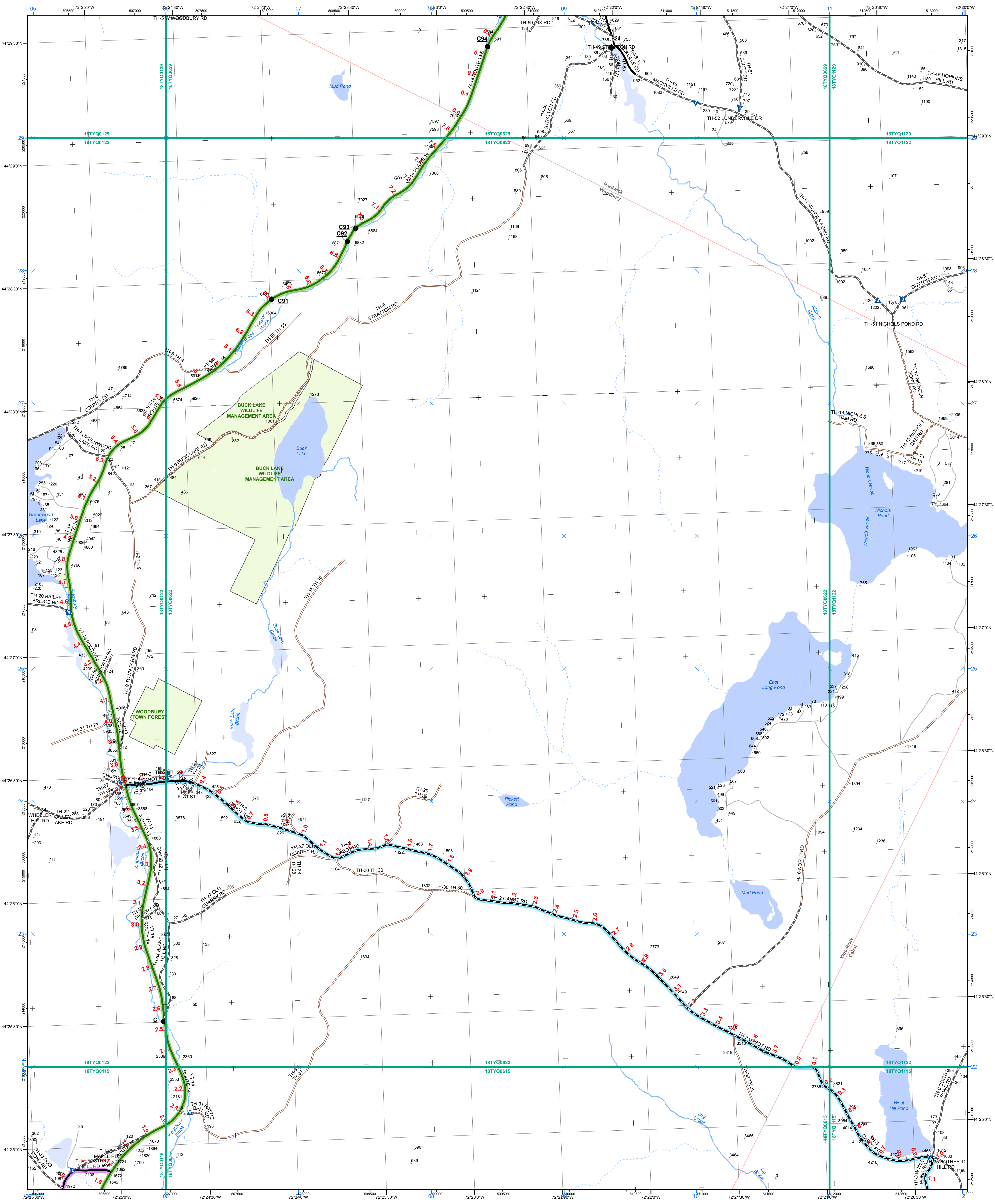
USNG Page #: 18TYQ0615

Sheet ID: YQ0615

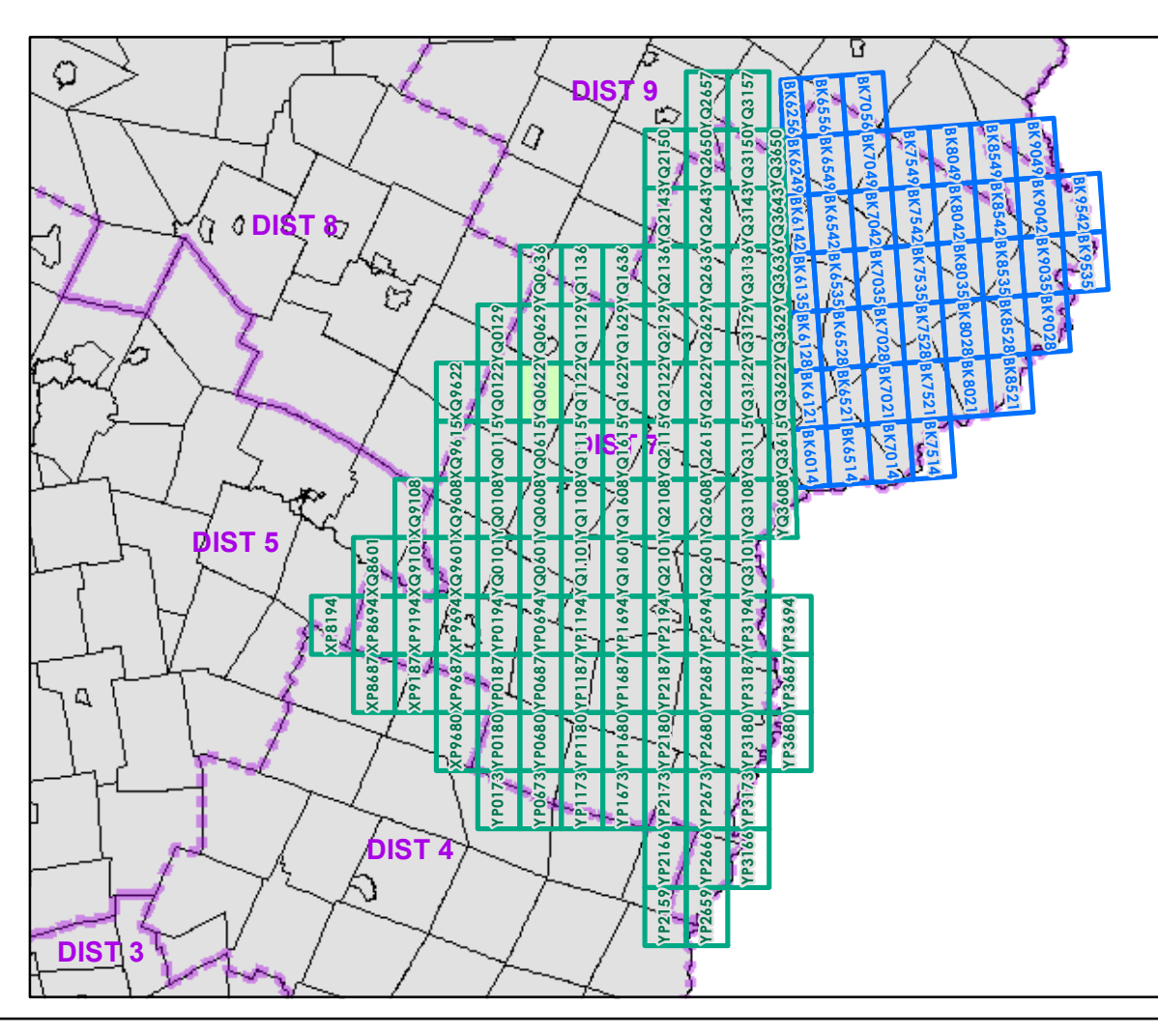
District: 7

TOWNS INCLUDED ON SHEET

Cabot
Calais
Marshfield
Marshfield Village
Woodbury



<ul style="list-style-type: none"> Interstate Interstate Ramp Divided U.S. Highway U.S. Highway Ramp U.S. Highway State Highway - Paved State Highway - Gravel State Highway Ramp - Paved Class 1 - Paved Class 2 - Paved Class 2 - Gravel Class 2 - Graded Earth Class 3 - Paved Class 3 - Gravel Class 3 - Graded Earth Class 3 - Unimproved / Primitive Class 4 - Paved Class 4 - Gravel Class 4 - Graded Earth Class 4 - Unimproved / Primitive Class 4 - Impassable or Untraveled National or State Forest Highway Legal Trail Private Discontinued Proposed Highway 	<p>Functional Class</p> <ul style="list-style-type: none"> 2 - Principal Arterial - Freeways and Expressways 3 - Principal Arterial - Other 4 - Minor Arterial 5 - Major Collector 6 - Minor Collector <p>Bridge/Culvert</p> <ul style="list-style-type: none"> Bridge or Culvert Greater than 20' Bridge or Culvert 6' - 20' VOB/CIT Bridge VOB/CIT Culvert <p>Railroad</p> <ul style="list-style-type: none"> Railroad Inactive Railroad - Rail Trail VTrans District Office Building Cemetery Airport Named Lake-Pond Unnamed Lake-Pond Named River-Stream Unnamed River-Stream Public Land 	<ul style="list-style-type: none"> U.S. National Grid 18T U.S. National Grid 19T District Boundary Town Boundary <p>1,000 meter US National Grid North American Datum 1983 Grid Zone Designation: 18T</p> <p>1,000 meter US National Grid North American Datum 1983 Grid Zone Designation: 19T</p> <p>Vermont State Plane Coordinate System North American Datum of 1983 SPCS Zone Identifier: 4000 Geodetic Reference System 80 500-meter grid, Easting - Northing</p> <p>Map generated: 02 November 2015</p> <p>Contact information: Vermont Agency of Transportation - Mapping Section 1 National Life Drive, Montpelier, VT 05633-5001 Telephone: 802-828-2600</p> <p>This map was funded in part through grants from the Federal Highway Administration, U.S. Department of Transportation. The representation of the authors expressed herein do not necessarily state or reflect those of the U.S. Department of Transportation.</p>
---	---	---



0 0.2 0.4 Miles

Scale 1:12,672 (printed size: 24 x 36 inches)

FIELD ASSESSMENT MAP SERIES

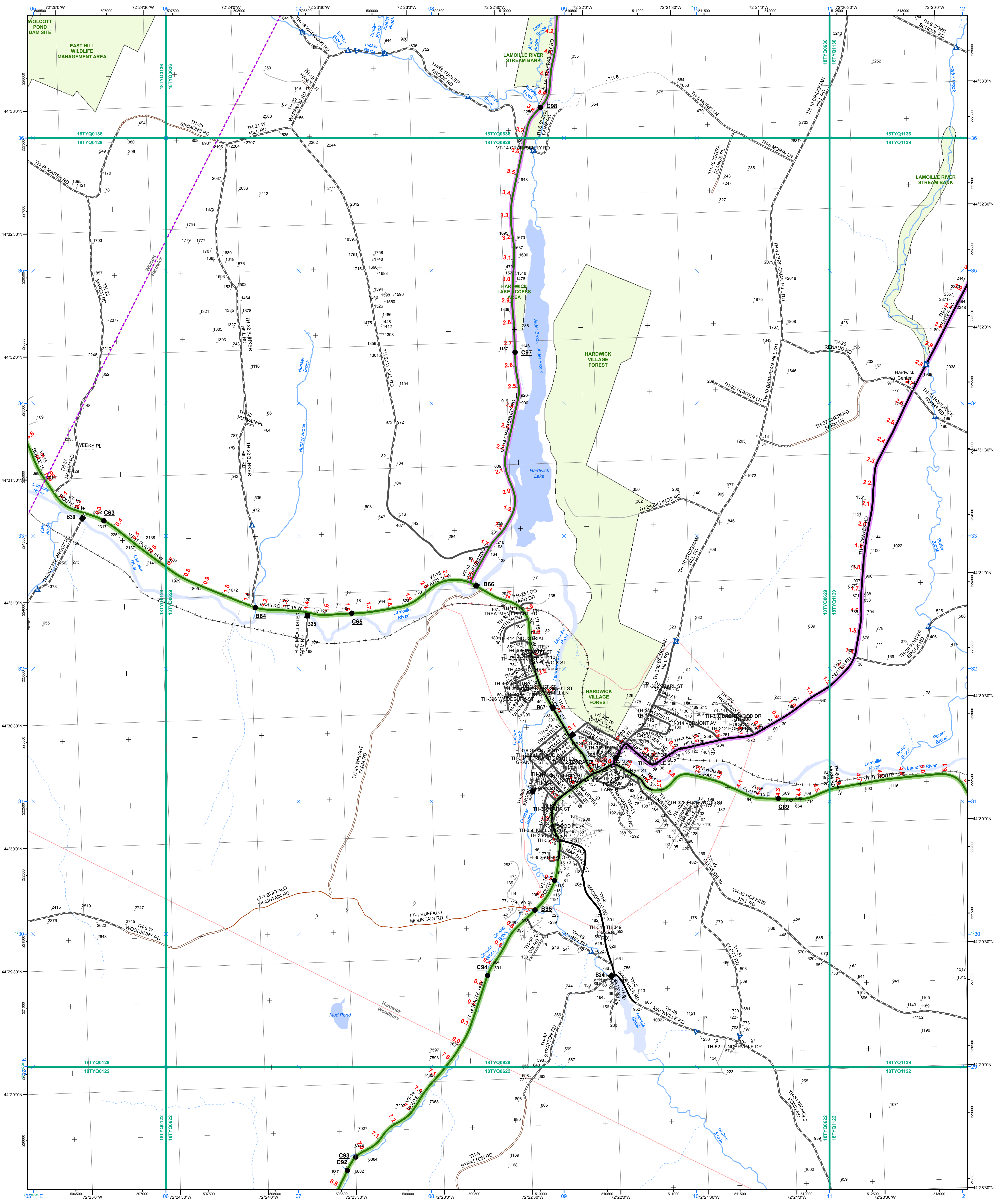
USNG Page #: 18TYQ0622

Sheet ID: YQ0622

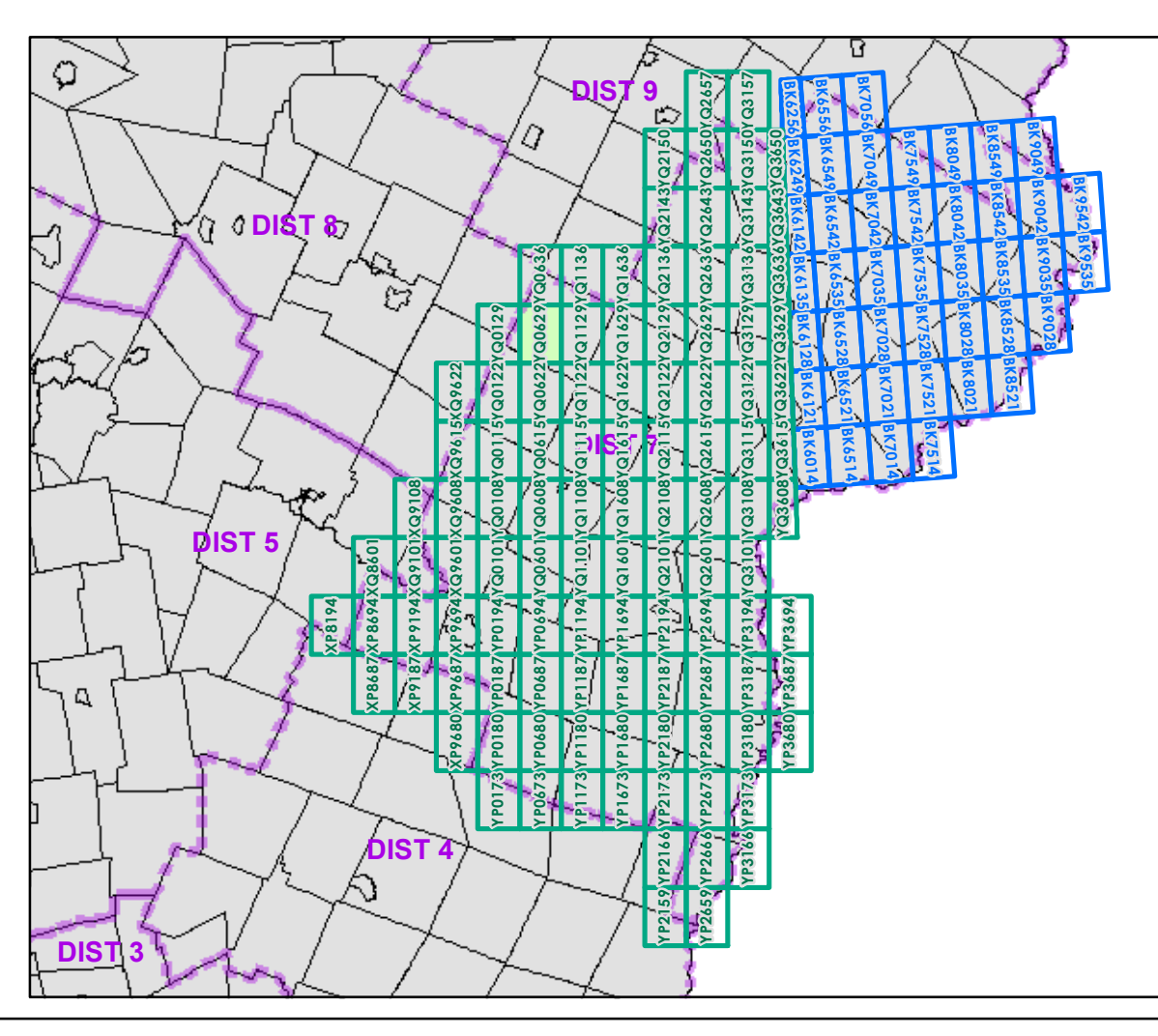
District: 7

TOWNS INCLUDED ON SHEET

Cabot
Hardwick
Woodbury



- | | | |
|---|---|---|
| <ul style="list-style-type: none"> Interstate Interstate Ramp Divided U.S. Highway U.S. Highway Ramp U.S. Highway State Highway - Paved State Highway - Gravel State Highway Ramp - Paved Class 1 - Paved Class 2 - Paved Class 2 - Gravel Class 2 - Graded Earth Class 3 - Paved Class 3 - Gravel Class 3 - Graded Earth Class 3 - Unimproved / Primitive Class 4 - Paved Class 4 - Gravel Class 4 - Graded Earth Class 4 - Unimproved / Primitive Class 4 - Impassable or Untraveled National or State Forest Highway Legal Trail Private Discontinued Proposed Highway | <p>Functional Class</p> <ul style="list-style-type: none"> 2 - Principal Arterial - Freeways and Expressways 3 - Principal Arterial - Other 4 - Minor Arterial 5 - Major Collector 6 - Minor Collector <p>Bridge-Culvert</p> <ul style="list-style-type: none"> ■ Bridge or Culvert Greater than 20' ● Bridge or Culvert 6' - 20' ▲ VOB/CIT Bridge ▲ VOB/CIT Culvert <p>Railroad</p> <ul style="list-style-type: none"> — Railroad — Inactive Railroad - Rail Trail D VTrans District Office ■ Building ■ Cemetery ■ Airport ■ Named Lake-Pond ■ Unnamed Lake-Pond ■ Named River-Stream ■ Unnamed River-Stream ■ Public Land | <ul style="list-style-type: none"> U.S. National Grid 18T U.S. National Grid 19T District Boundary Town Boundary <p>1,000 meter US National Grid
North American Datum 1983
Grid Zone Designation: 18T</p> <p>1,000 meter US National Grid
North American Datum 1983
Grid Zone Designation: 19T</p> <p>Vermont State Plane Coordinate System
North American Datum of 1983
SPCS Zone Identifier: 4400
Geodetic Reference System 80
500-meter grid, Easting - Northing</p> <p>Map generated: 02 November 2015</p> <p>Contact information:
Vermont Agency of Transportation
- Mapping Section
1 National Life Drive, Montpelier, VT 05633-5001
Telephone: 802-828-2600</p> <p>This map was funded in part through grants from the Federal Highway Administration, U.S. Department of Transportation. The representation of the authors expressed herein do not necessarily state or reflect those of the U.S. Department of Transportation.</p> |
|---|---|---|



0 0.2 0.4 Miles

Scale 1:12,672 (printed size: 24 x 36 inches)

FIELD ASSESSMENT MAP SERIES

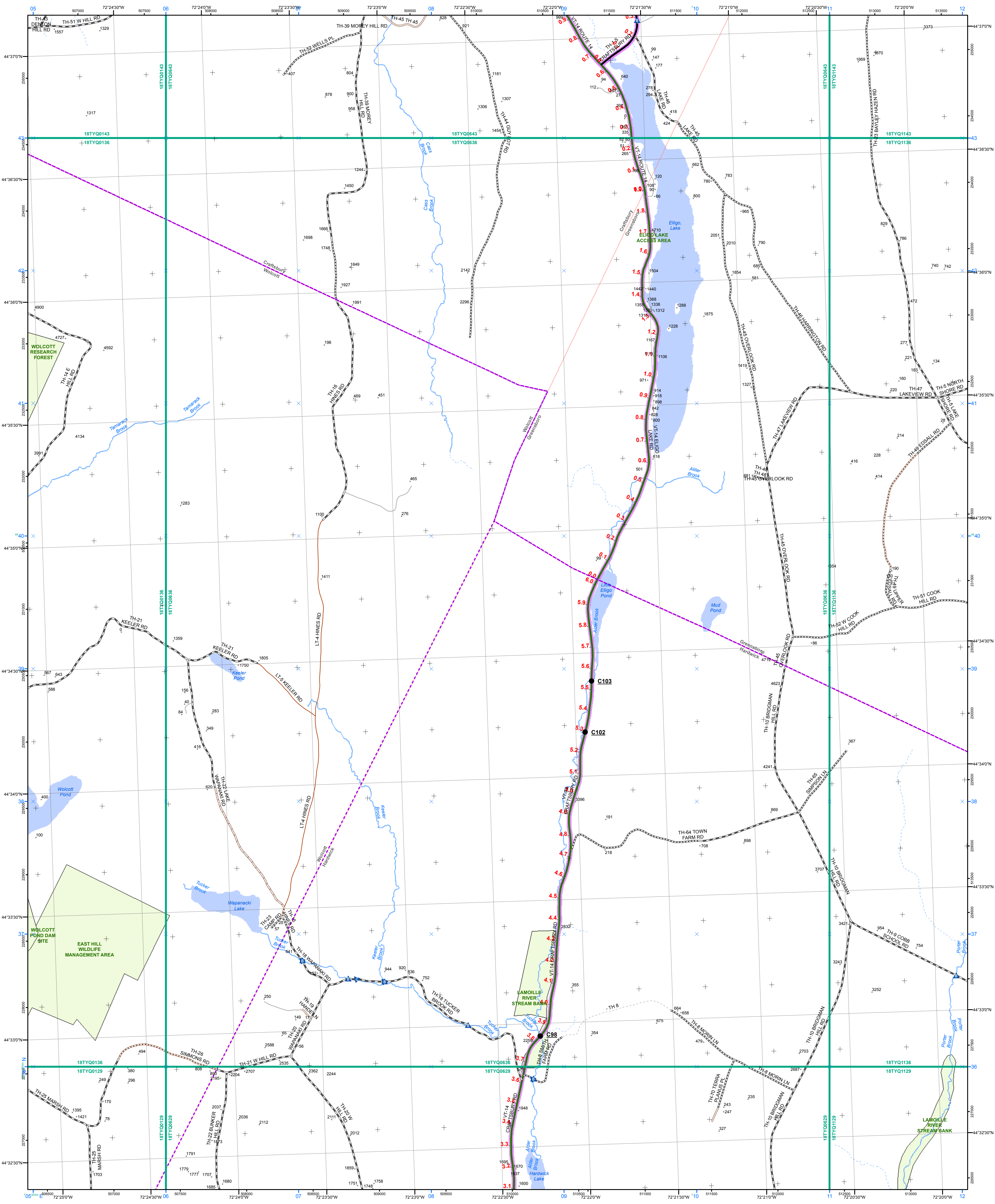
USNG Page #: 18TYQ0629

Sheet ID: YQ0629

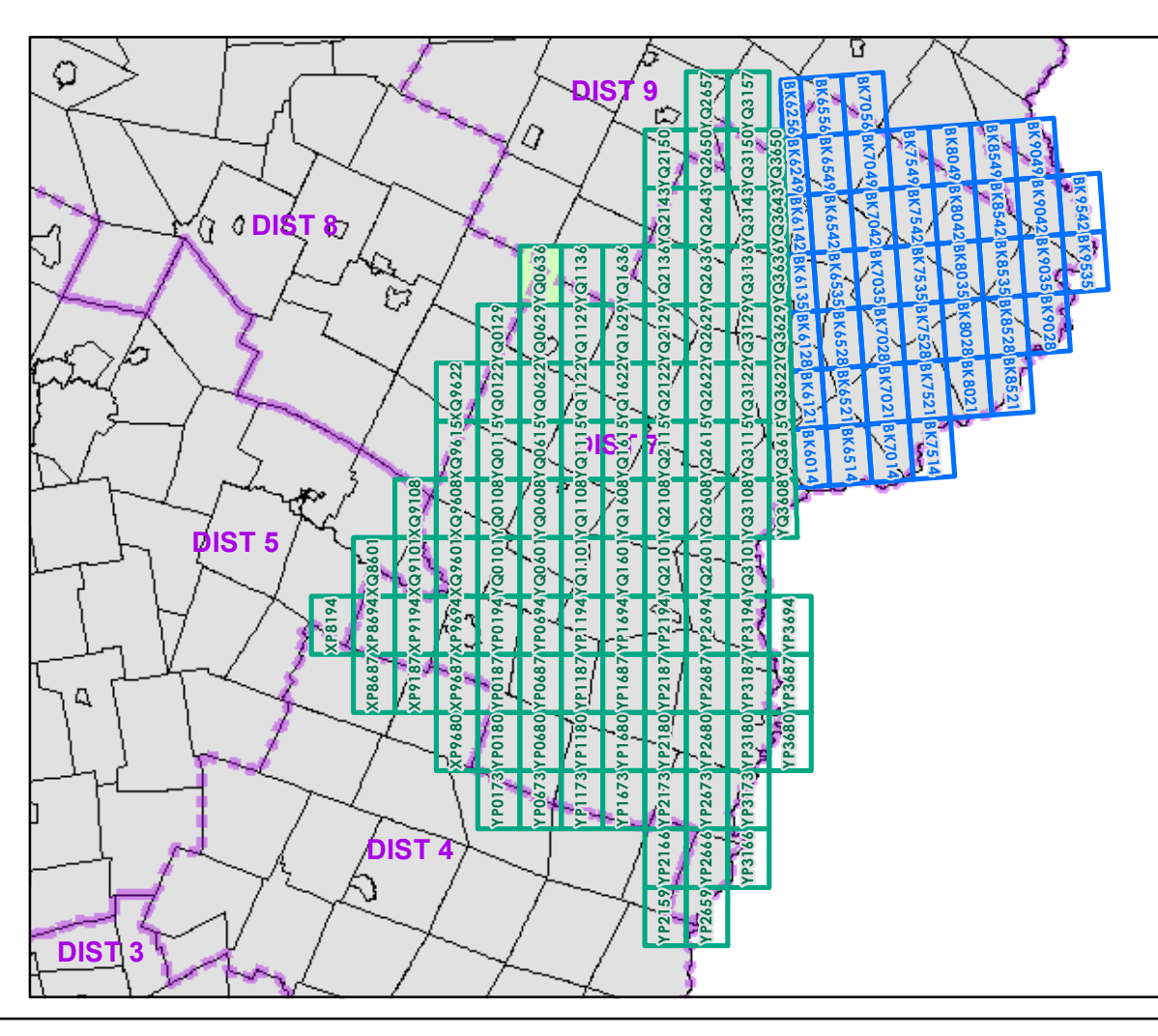
District: 7

TOWNS INCLUDED ON SHEET

Hardwick
Hardwick U.C.
Wolcott
Woodbury



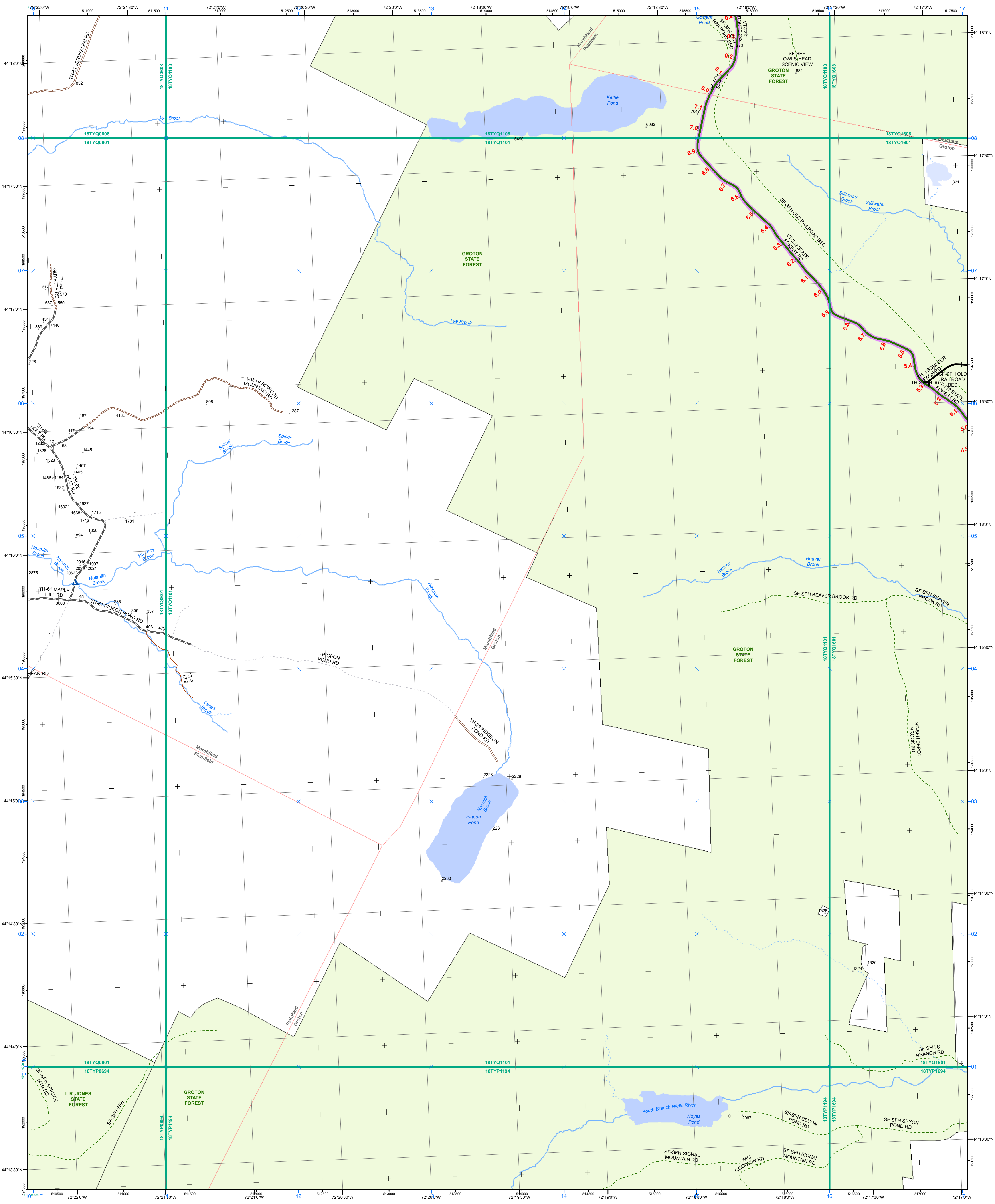
<ul style="list-style-type: none"> Interstate Interstate Ramp Divided U.S. Highway U.S. Highway Ramp U.S. Highway State Highway - Paved State Highway - Gravel State Highway Ramp - Paved Class 1 - Paved Class 2 - Gravel Class 2 - Graded Earth Class 3 - Paved Class 3 - Gravel Class 3 - Graded Earth Class 3 - Unimproved / Primitive Class 4 - Paved Class 4 - Gravel Class 4 - Graded Earth Class 4 - Unimproved / Primitive Class 4 - Impassable or Untraveled National or State Forest Highway Legal Trail Private Discontinued Proposed Highway 	<p>Functional Class</p> <ul style="list-style-type: none"> 2 - Principal Arterial - Freeways and Expressways 3 - Principal Arterial - Other 4 - Minor Arterial 5 - Major Collector 6 - Minor Collector <p>Bridge/Culvert</p> <ul style="list-style-type: none"> Bridge or Culvert Greater than 20' Bridge or Culvert 6' - 20' VOCBIT Bridge VOCBIT Culvert <p>Railroad</p> <ul style="list-style-type: none"> Railroad Inactive Railroad - Rail Trail VTrans District Office Building Cemetery Airport Named Lake-Pond Unnamed Lake-Pond Named River-Stream Unnamed River-Stream Public Land 	<ul style="list-style-type: none"> U.S. National Grid 18T U.S. National Grid 19T District Boundary Town Boundary <p>1,000 meter US National Grid North American Datum 1983 Grid Zone Designation: 18T</p> <p>1,000 meter US National Grid North American Datum 1983 Grid Zone Designation: 19T</p> <p>Vermont State Plane Coordinate System North American Datum of 1983 SPCS Zone Identifier: 4400 Geodetic Reference System 80 500-meter grid, Easting - Northing</p> <p>Map generated: 02 November 2015</p> <p>Contact information: Vermont Agency of Transportation - Mapping Section 1 National Life Drive, Montpelier, VT 05633-5001 Telephone: 802-828-2600</p> <p>This map was funded in part through grants from the Federal Highway Administration, U.S. Department of Transportation. The representation of the authors expressed herein do not necessarily state or reflect those of the U.S. Department of Transportation.</p>
--	---	---



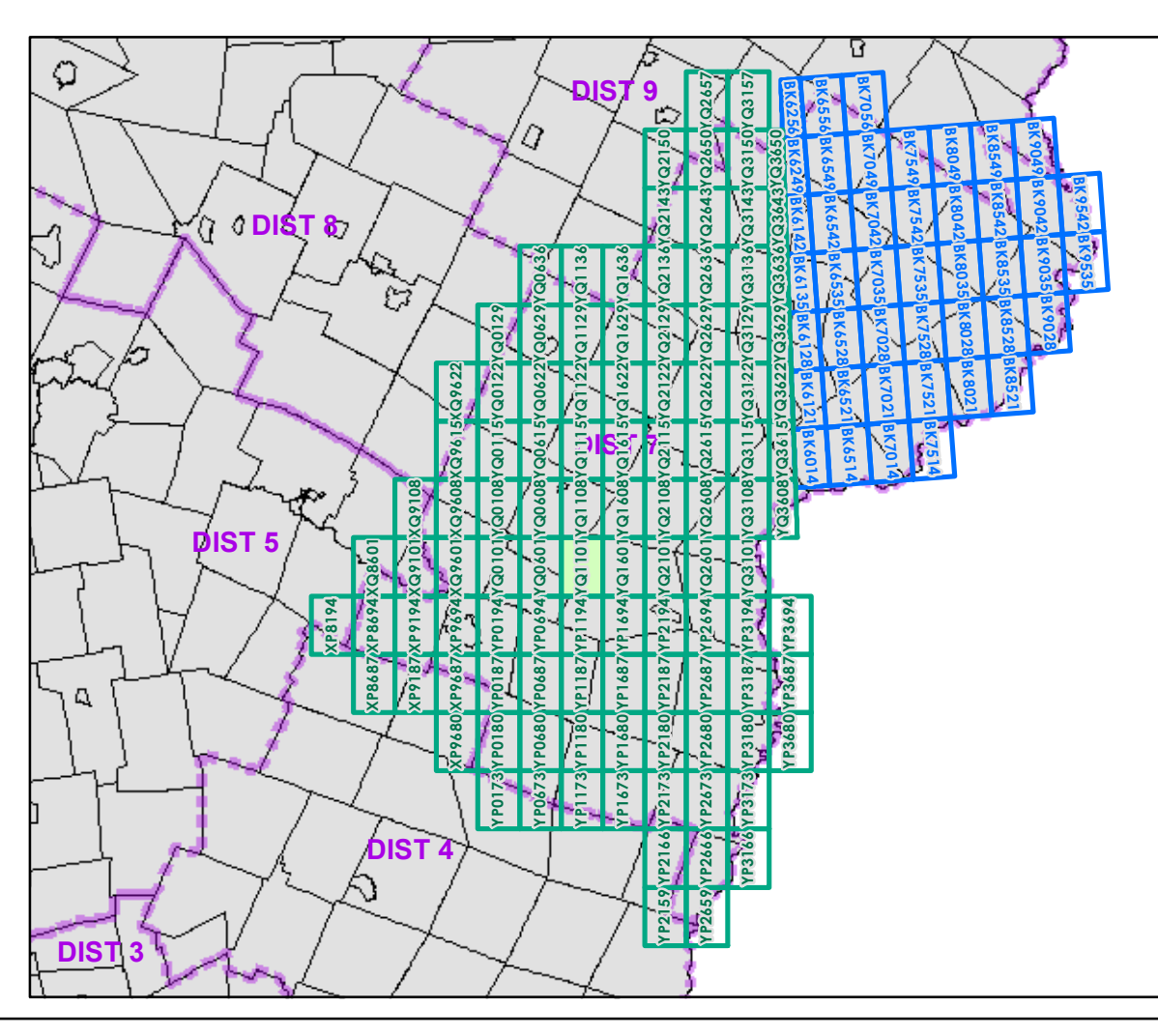
0 0.2 0.4 Miles
Scale 1:12,672 (printed size: 24 x 36 inches)

FIELD ASSESSMENT MAP SERIES
USNG Page #: 18TYQ0636
Sheet ID: YQ0636
District: 7

TOWNS INCLUDED ON SHEET
Craftsbury
Greensboro
Hardwick
Wolcott



- | | | |
|---|---|--|
| <ul style="list-style-type: none"> — Interstate — Interstate Ramp — Divided U.S. Highway — U.S. Highway Ramp — U.S. Highway — State Highway - Paved — State Highway - Gravel — State Highway Ramp - Paved — Class 1 - Paved — Class 2 - Paved — Class 2 - Gravel — Class 2 - Graded Earth — Class 3 - Paved — Class 3 - Gravel — Class 3 - Graded Earth — Class 3 - Unimproved / Primitive — Class 4 - Paved — Class 4 - Gravel — Class 4 - Graded Earth — Class 4 - Unimproved / Primitive — Class 4 - Impassable or Untraveled — National or State Forest Highway — Legal Trail — Private — Discontinued — Proposed Highway | <p>Functional Class</p> <ul style="list-style-type: none"> — 2 - Principal Arterial - Freeways and Expressways — 3 - Principal Arterial - Other — 4 - Minor Arterial — 5 - Major Collector — 6 - Minor Collector <p>Bridge/Culvert</p> <ul style="list-style-type: none"> ■ Bridge or Culvert Greater than 20' ● Bridge or Culvert 6' - 20' ▲ VOB/CIT Bridge ▼ VOB/CIT Culvert <p>Railroad</p> <ul style="list-style-type: none"> — Railroad — Inactive Railroad - Rail Trail ■ VTrans District Office ■ Building ■ Cemetery ■ Airport ■ Named Lake-Pond ■ Unnamed Lake-Pond — Named River-Stream — Unnamed River-Stream ■ Public Land | <ul style="list-style-type: none"> — U.S. National Grid 18T — U.S. National Grid 19T — District Boundary — Town Boundary <p>1,000 meter US National Grid
North American Datum 1983
Grid Zone Designation: 18T</p> <p>1,000 meter US National Grid
North American Datum 1983
Grid Zone Designation: 19T</p> <p>Vermont State Plane Coordinate System
North American Datum of 1983
SPCS Zone Identifier: 4400
Geodetic Reference System 80
500-meter grid, Easting - Northing</p> <p>Map generated: 02 November 2015</p> <p>Contact information:
Vermont Agency of Transportation
- Mapping Section
1 National Life Drive, Montpelier, VT 05633-5001
Telephone: 802-828-2600</p> <p>This map was funded in part through grants from the Federal Highway Administration, U.S. Department of Transportation. The representation of the authors expressed herein do not necessarily state or reflect those of the U.S. Department of Transportation.</p> |
|---|---|--|



0 0.2 0.4 Miles

Scale 1:12,672 (printed size: 24 x 36 inches)

FIELD ASSESSMENT MAP SERIES

USNG Page #: **18TYQ1101**

Sheet ID: **YQ1101**

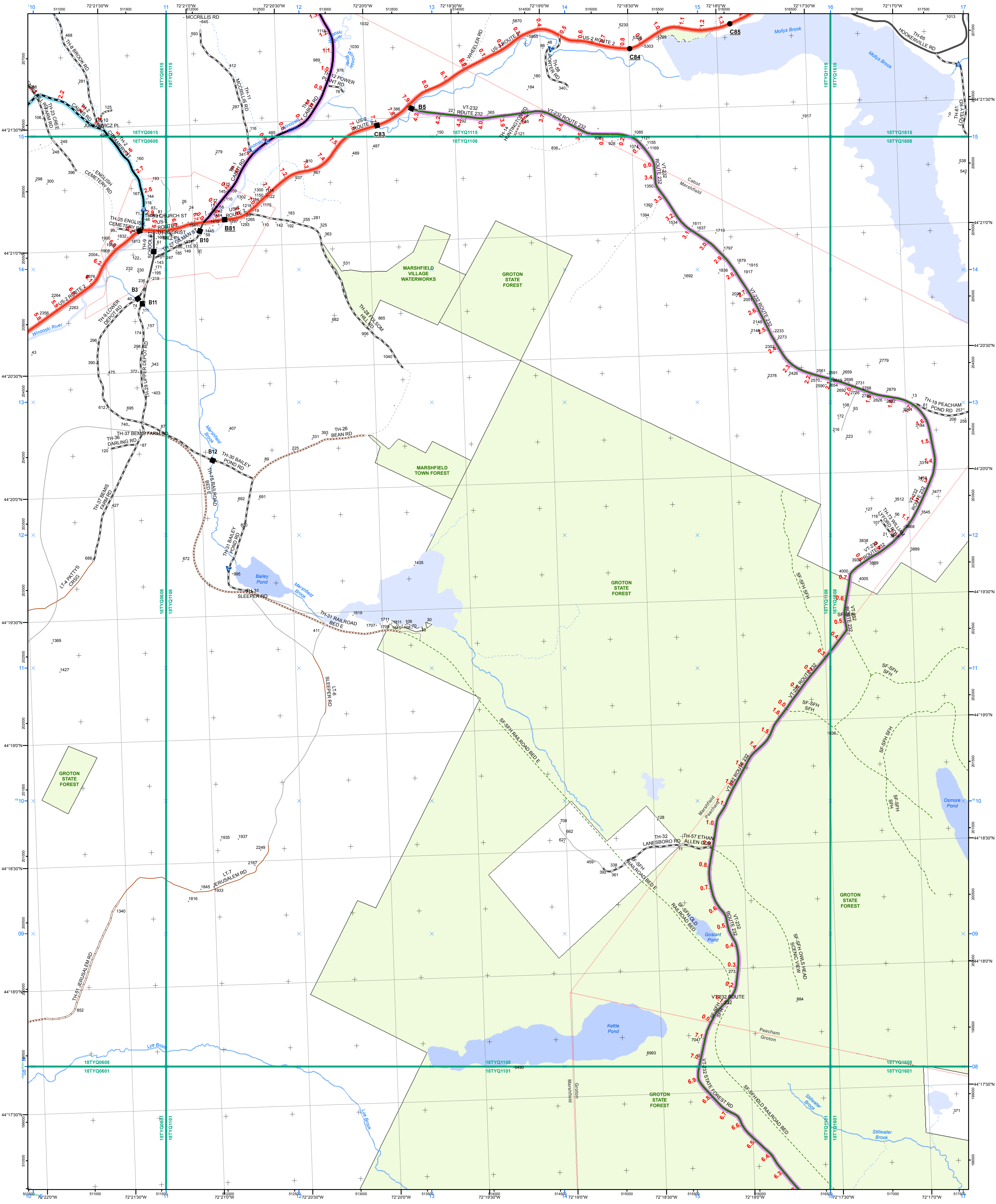
District: **7**

TOWNS INCLUDED ON SHEET

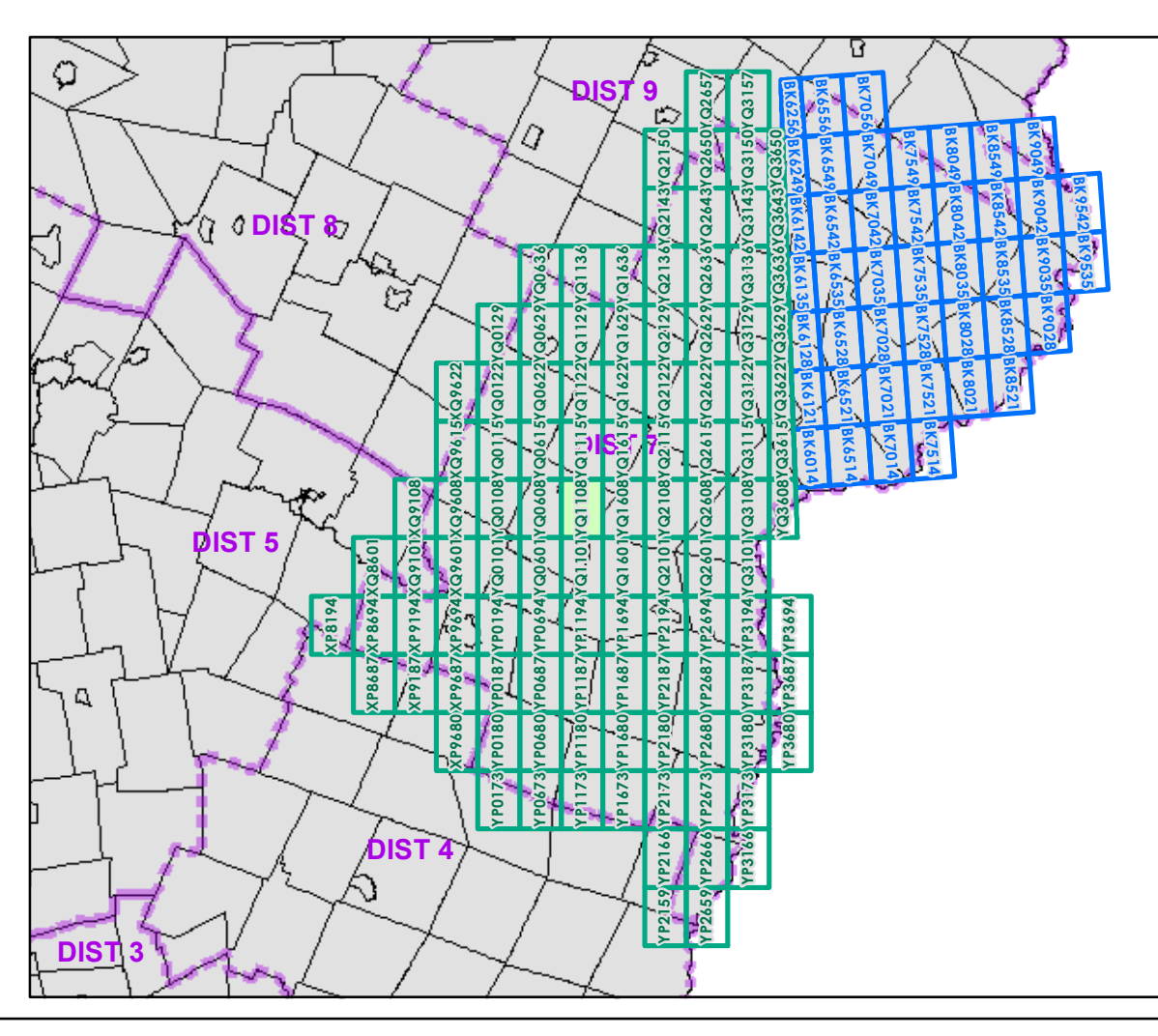
Groton
Marshfield
Peacham
Plainfield

2.2 Distance along linear referenced Highway (route log measure)

B20 / C20 State Bridge or Culvert Identifier
B20 / C20 Town Bridge or Culvert Identifier



- | | | |
|---|--|--|
| <ul style="list-style-type: none"> Interstate Interstate Ramp Divided U.S. Highway U.S. Highway Ramp U.S. Highway State Highway - Paved State Highway - Gravel State Highway Ramp - Paved Class 1 - Paved Class 2 - Paved Class 2 - Gravel Class 2 - Graded Earth Class 3 - Paved Class 3 - Gravel Class 3 - Graded Earth Class 3 - Unimproved / Primitive Class 4 - Paved Class 4 - Gravel Class 4 - Graded Earth Class 4 - Unimproved / Primitive Class 4 - Impassable or Untraveled National or State Forest Highway Legal Trail Private Discontinued Proposed Highway | <p>Functional Class</p> <ul style="list-style-type: none"> 2 - Principal Arterial - Freeways and Expressways 3 - Principal Arterial - Other 4 - Minor Arterial 5 - Major Collector 6 - Minor Collector <p>Bridge/Culvert</p> <ul style="list-style-type: none"> Bridge or Culvert Greater than 20' Bridge or Culvert 6' - 20' VOB/CIT Bridge VOB/CIT Culvert <p>Railroad</p> <ul style="list-style-type: none"> Railroad Inactive Railroad - Rail Trail VTTrans District Office Building Cemetery Airport Named Lake-Pond Unnamed Lake-Pond Named River-Stream Unnamed River-Stream Public Land | <p>U.S. National Grid 18T</p> <ul style="list-style-type: none"> U.S. National Grid 18T U.S. National Grid 19T District Boundary Town Boundary <p>1,000 meter US National Grid North American Datum 1983</p> <ul style="list-style-type: none"> Grid Zone Designation: 18T Grid Zone Designation: 19T <p>Vermont State Plane Coordinate System
North American Datum of 1983
SPCS Zone Identifier: 4400
Geodetic Reference System 80
500-meter grid, Easting - Northing</p> <p>Map generated: 02 November 2015</p> <p>Contact information:
Vermont Agency of Transportation
- Mapping Section
1 National Life Drive, Montpelier, VT 05633-5001
Telephone: 802-828-2600</p> <p>This map was funded in part through grants from the Federal Highway Administration, U.S. Department of Transportation. The representation of the authors expressed herein do not necessarily state or reflect those of the U.S. Department of Transportation.</p> |
|---|--|--|



0 0.2 0.4 Miles

Scale 1:12,672 (printed size: 24 x 36 inches)

FIELD ASSESSMENT MAP SERIES

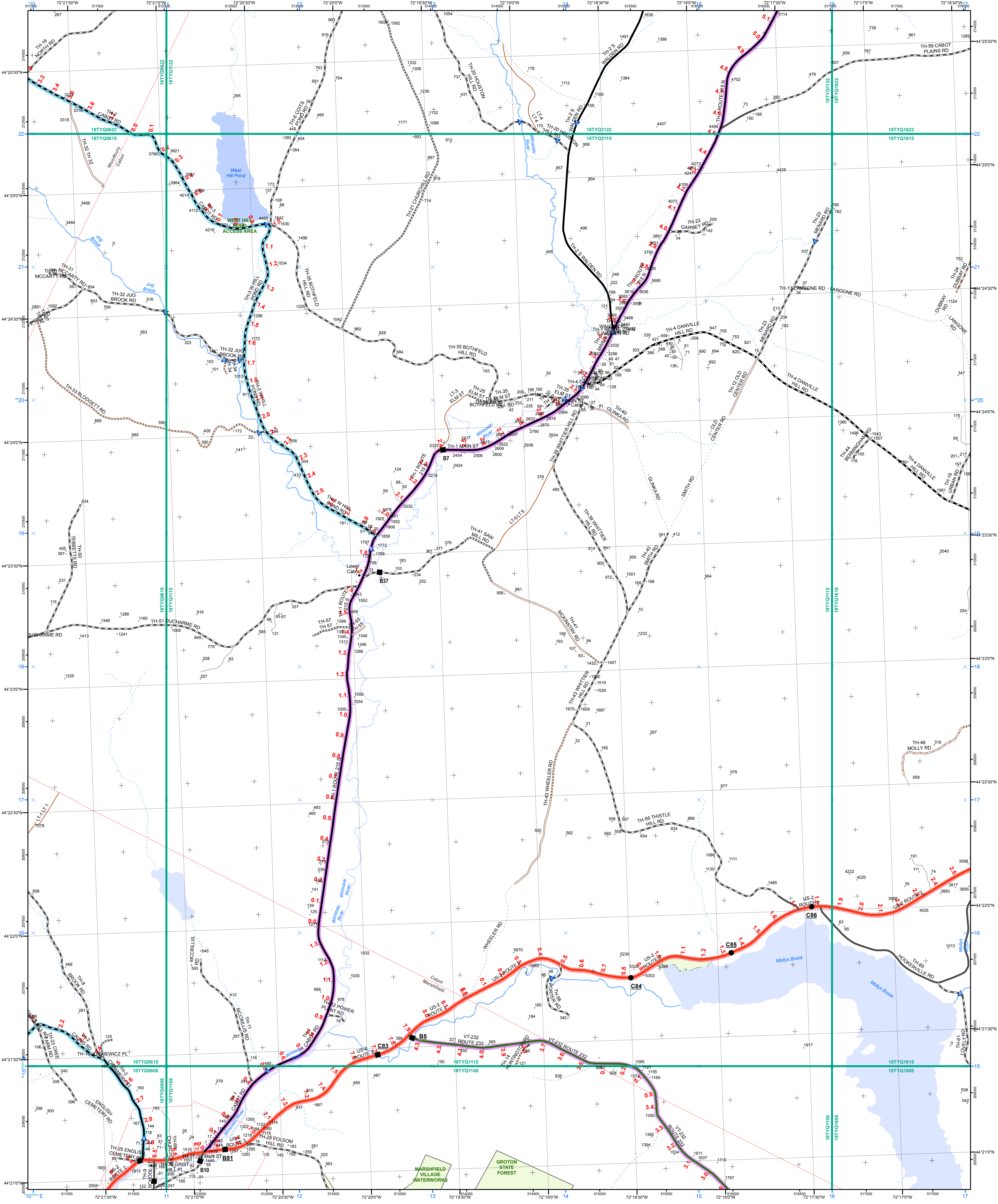
USNG Page #: **18TYQ1108**

Sheet ID: **YQ1108**

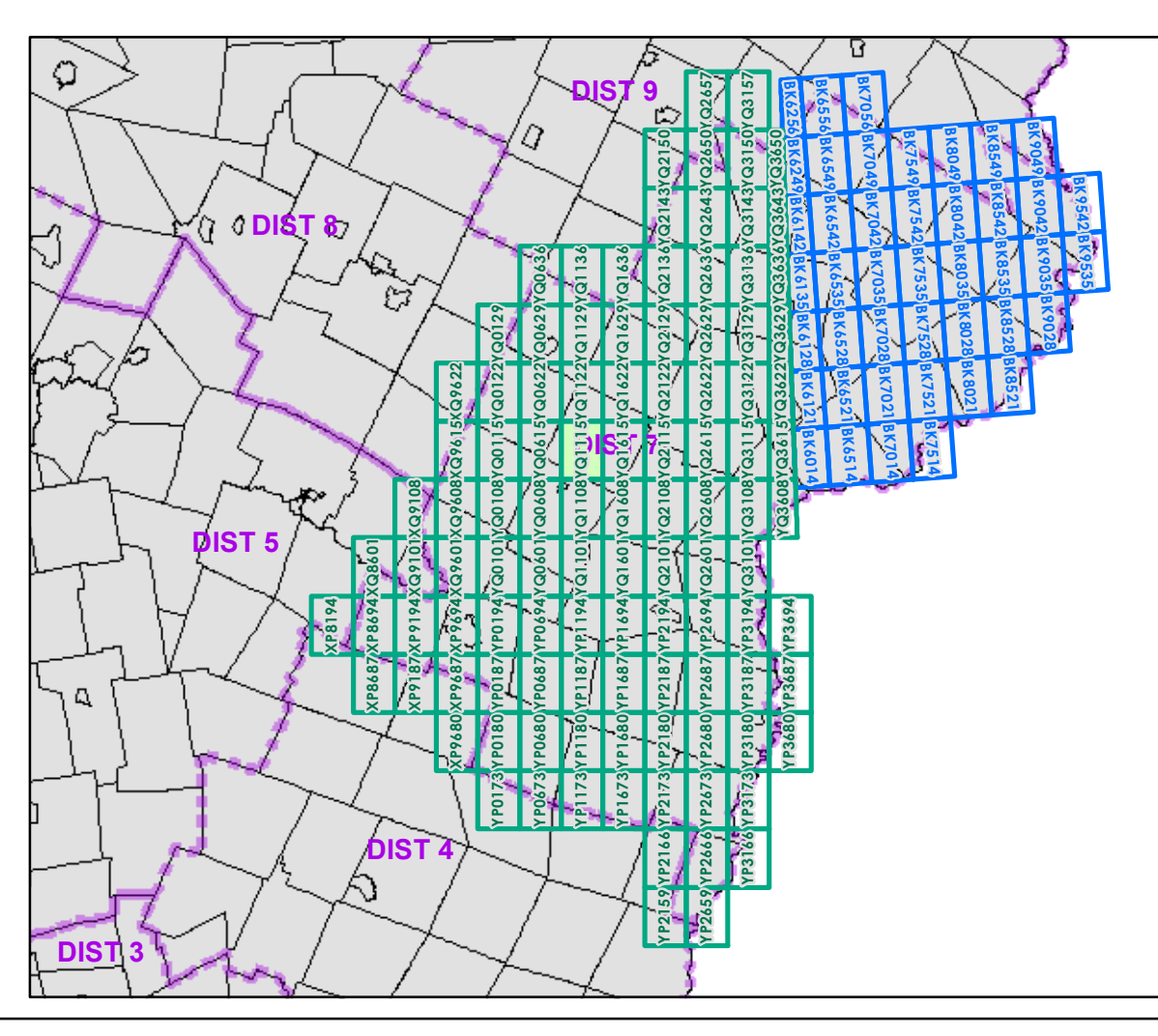
District: **7**

TOWNS INCLUDED ON SHEET

Cabot
Groton
Marshfield Village
Peacham



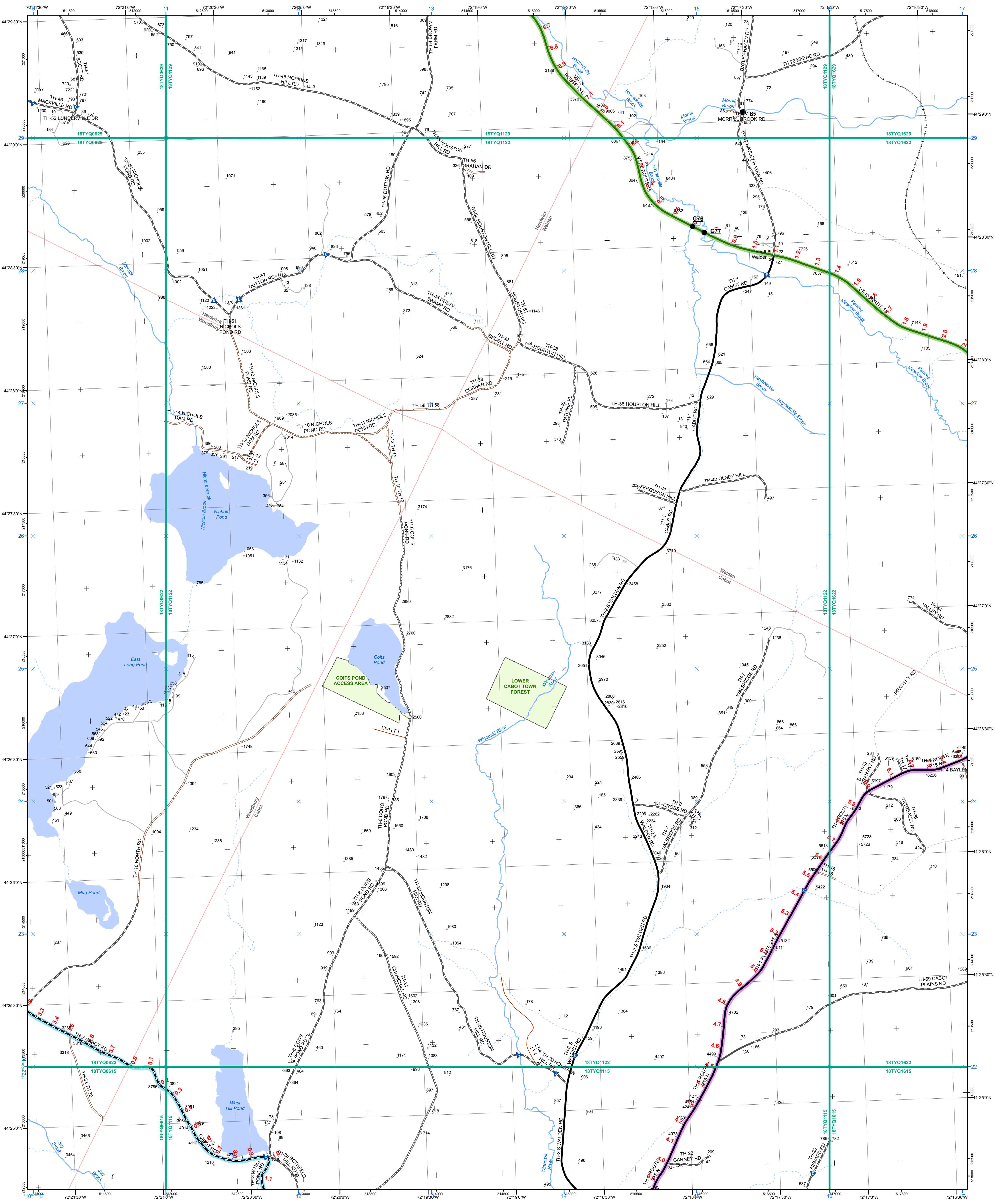
- | | | |
|---|---|---|
| <ul style="list-style-type: none"> Interstate Interstate Ramp Divided U.S. Highway U.S. Highway Ramp U.S. Highway State Highway - Paved State Highway - Gravel State Highway Ramp - Paved Class 1 - Paved Class 2 - Paved Class 2 - Gravel Class 2 - Graded Earth Class 3 - Paved Class 3 - Gravel Class 3 - Graded Earth Class 3 - Unimproved / Primitive Class 4 - Paved Class 4 - Gravel Class 4 - Graded Earth Class 4 - Unimproved / Primitive Class 4 - Impassable or Untraveled National or State Forest Highway Legal Trail Private Discontinued Proposed Highway | <p>Functional Class</p> <ul style="list-style-type: none"> 2 - Principal Arterial - Freeways and Expressways 3 - Principal Arterial - Other 4 - Minor Arterial 5 - Major Collector 6 - Minor Collector <p>Bridge/Culvert</p> <ul style="list-style-type: none"> Bridge or Culvert Greater than 20' Bridge or Culvert 6' - 20' VOCBCIT Bridge VOCBCIT Culvert <p>Railroad</p> <ul style="list-style-type: none"> Railroad Inactive Railroad - Rail Trail VTrans District Office Building Cemetery Airport Named Lake-Pond Unnamed Lake-Pond Named River-Stream Unnamed River-Stream Public Land | <ul style="list-style-type: none"> U.S. National Grid 18T U.S. National Grid 19T District Boundary Town Boundary <p>1,000 meter US National Grid
North American Datum 1983
Grid Zone Designation: 18T</p> <p>1,000 meter US National Grid
North American Datum 1983
Grid Zone Designation: 19T</p> <p>Vermont State Plane Coordinate System
North American Datum of 1983
SPCS Zone Identifier: 4400
Geodetic Reference System 80
500-meter grid, Easting - Northing</p> <p>Map generated: 02 November 2015</p> <p>Contact information:
Vermont Agency of Transportation
- Mapping Section
1 National Life Drive, Montpelier, VT 05633-5001
Telephone: 802-828-2600</p> <p>This map was funded in part through grants from the Federal Highway Administration, U.S. Department of Transportation. The representation of the authors expressed herein do not necessarily state or reflect those of the U.S. Department of Transportation.</p> |
|---|---|---|



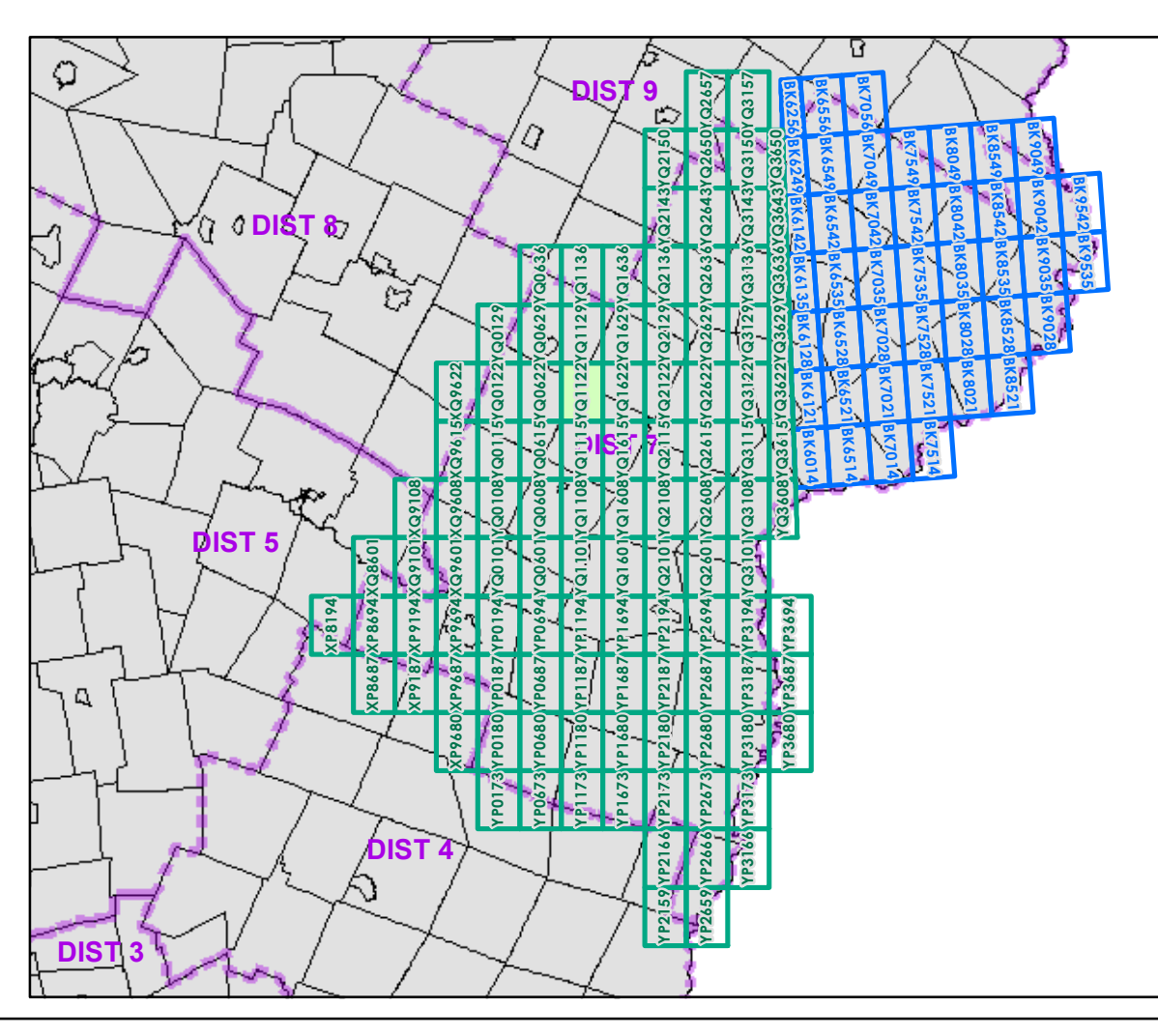
0 0.2 0.4 Miles
Scale 1:12,672 (printed size: 24 x 36 inches)

FIELD ASSESSMENT MAP SERIES
USNG Page #: 18TYQ1115
Sheet ID: YQ1115
District: 7

TOWNS INCLUDED ON SHEET
Cabot
Marshfield
Marshfield Village
Woodbury



<ul style="list-style-type: none"> — Interstate — Interstate Ramp — Divided U.S. Highway — U.S. Highway Ramp — U.S. Highway — State Highway - Paved — State Highway - Gravel — State Highway Ramp - Paved — Class 1 - Paved — Class 2 - Paved — Class 2 - Gravel — Class 2 - Graded Earth — Class 3 - Paved — Class 3 - Gravel — Class 3 - Graded Earth — Class 3 - Unimproved / Primitive — Class 4 - Paved — Class 4 - Gravel — Class 4 - Graded Earth — Class 4 - Unimproved / Primitive — Class 4 - Impassable or Untraveled — National or State Forest Highway — Legal Trail — Private — Discontinued — Proposed Highway 	<p>Functional Class</p> <ul style="list-style-type: none"> — 2 - Principal Arterial - Freeways and Expressways — 3 - Principal Arterial - Other — 4 - Minor Arterial — 5 - Major Collector — 6 - Minor Collector <p>Bridge/Culvert</p> <ul style="list-style-type: none"> ■ Bridge or Culvert Greater than 20' ● Bridge or Culvert 6' - 20' ▲ VOB/CIT Bridge ▼ VOB/CIT Culvert <p>Railroad</p> <ul style="list-style-type: none"> — Railroad — Inactive Railroad - Rail Trail D VTrans District Office + Building + Cemetery + Airport + Named Lake-Pond + Unnamed Lake-Pond + Named River-Stream + Unnamed River-Stream + Public Land 	<ul style="list-style-type: none"> — U.S. National Grid 18T — U.S. National Grid 19T — District Boundary — Town Boundary <p>1,000 meter US National Grid North American Datum 1983 Grid Zone Designation: 18T</p> <p>1,000 meter US National Grid North American Datum 1983 Grid Zone Designation: 19T</p> <p>Vermont State Plane Coordinate System North American Datum of 1983 SPCS Zone Identifier: 4400 Geodetic Reference System 80 500-meter grid, Easting - Northing</p> <p>Map generated: 02 November 2015</p> <p>Contact information: Vermont Agency of Transportation - Mapping Section 1 National Life Drive, Montpelier, VT 05633-5001 Telephone: 802-828-2600</p> <p>This map was funded in part through grants from the Federal Highway Administration, U.S. Department of Transportation. The representation of the authors expressed herein do not necessarily state or reflect those of the U.S. Department of Transportation.</p>
---	---	--



0 0.2 0.4 Miles

Scale 1:12,672 (printed size: 24 x 36 inches)

FIELD ASSESSMENT MAP SERIES

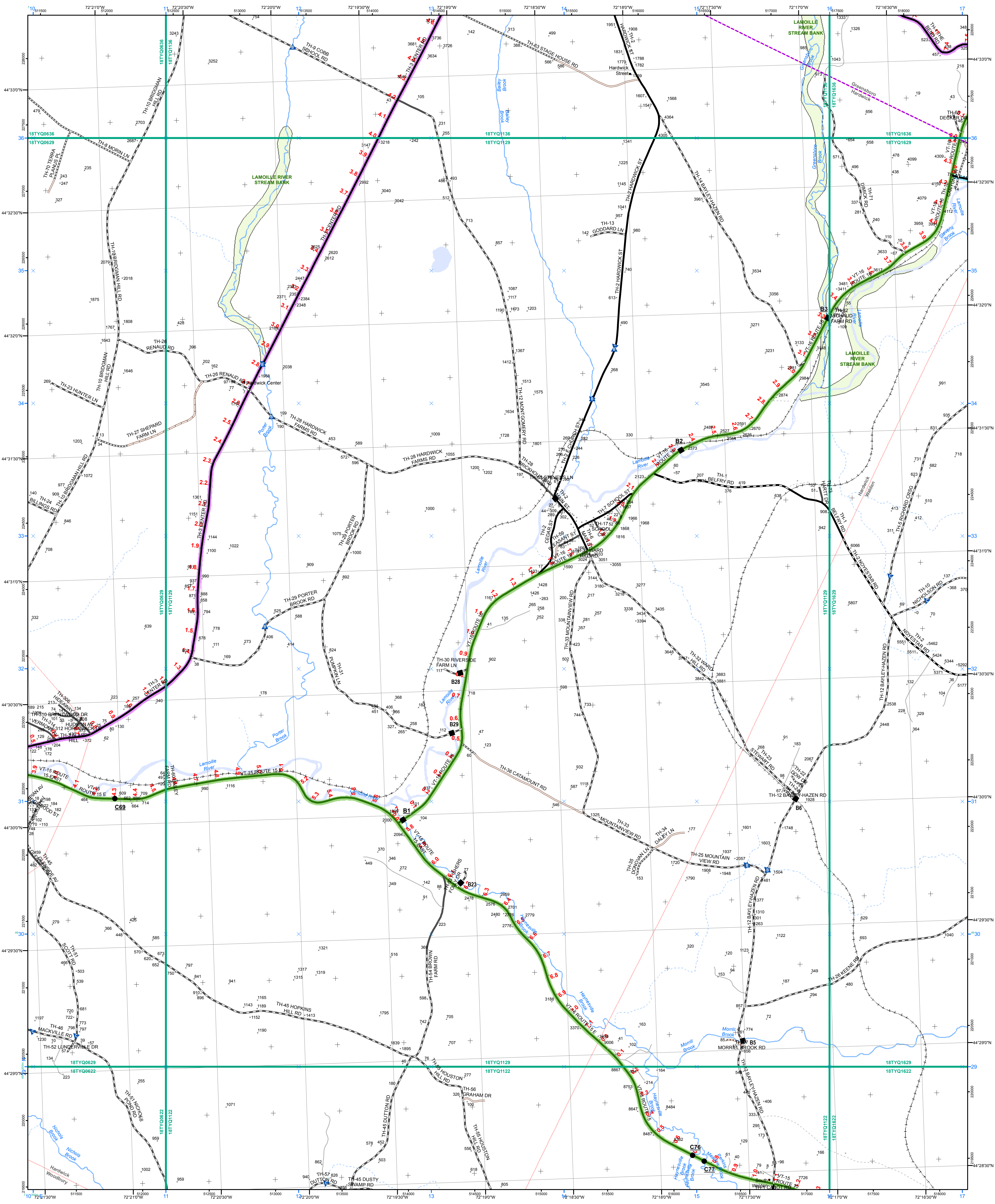
USNG Page #: 18TYQ1122

Sheet ID: YQ1122

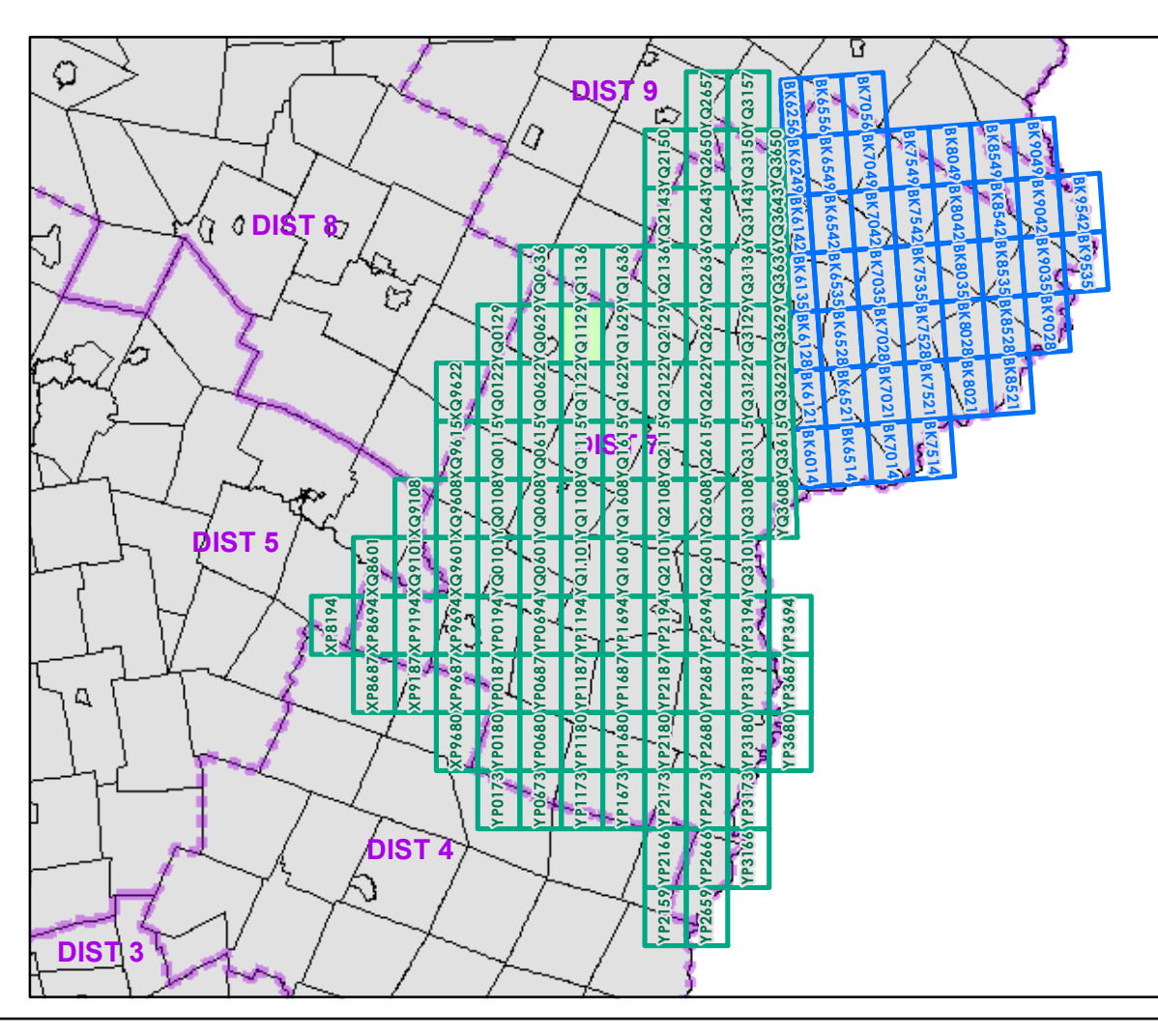
District: 7

TOWNS INCLUDED ON SHEET

Cabot
Hardwick
Walden
Woodbury



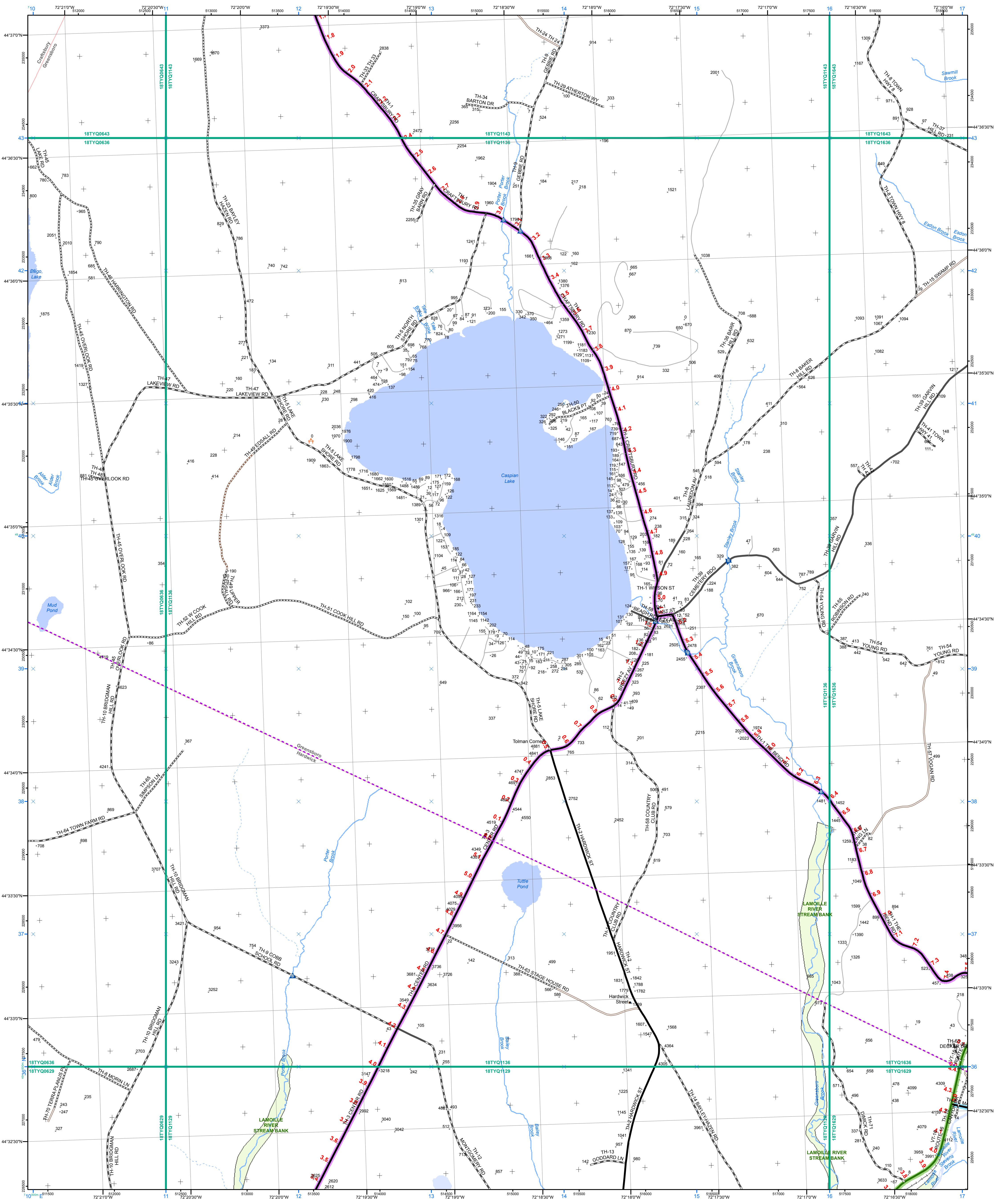
- | | | |
|---|--|---|
| <ul style="list-style-type: none"> Interstate Interstate Ramp Divided U.S. Highway U.S. Highway Ramp U.S. Highway State Highway - Paved State Highway - Gravel State Highway Ramp - Paved Class 1 - Paved Class 2 - Paved Class 2 - Gravel Class 2 - Graded Earth Class 3 - Paved Class 3 - Gravel Class 3 - Graded Earth Class 3 - Unimproved / Primitive Class 4 - Paved Class 4 - Gravel Class 4 - Graded Earth Class 4 - Unimproved / Primitive Class 4 - Impassable or Untraveled National or State Forest Highway Legal Trail Private Discontinued Proposed Highway | <p>Functional Class</p> <ul style="list-style-type: none"> 2 - Principal Arterial - Freeways and Expressways 3 - Principal Arterial - Other 4 - Minor Arterial 5 - Major Collector 6 - Minor Collector <p>Bridge/Culvert</p> <ul style="list-style-type: none"> Bridge or Culvert Greater than 20' Bridge or Culvert 6' - 20' VOCBIT Bridge VOCBIT Culvert <p>Railroad</p> <ul style="list-style-type: none"> Railroad Inactive Railroad - Rail Trail Class 3 - Paved Class 3 - Gravel Class 3 - Graded Earth Class 3 - Unimproved / Primitive Building Cemetery Airport Named Lake-Pond Unnamed Lake-Pond Named River-Stream Unnamed River-Stream Public Land | <ul style="list-style-type: none"> U.S. National Grid 18T U.S. National Grid 19T District Boundary Town Boundary <p>1,000 meter US National Grid
North American Datum 1983
Grid Zone Designation: 18T</p> <p>1,000 meter US National Grid
North American Datum 1983
Grid Zone Designation: 19T</p> <p>Vermont State Plane Coordinate System
North American Datum of 1983
SPCS Zone Identifier: 4400
Geodetic Reference System 80
500-meter grid, Easting - Northing</p> <p>Map generated: 02 November 2015</p> <p>Contact information:
Vermont Agency of Transportation
- Mapping Section
1 National Life Drive, Montpelier, VT 05633-5001
Telephone: 802-828-2600</p> <p>This map was funded in part through grants from the Federal Highway Administration, U.S. Department of Transportation. The representation of the authors expressed herein do not necessarily state or reflect those of the U.S. Department of Transportation.</p> |
|---|--|---|



0 0.2 0.4 Miles
Scale 1:12,672 (printed size: 24 x 36 inches)

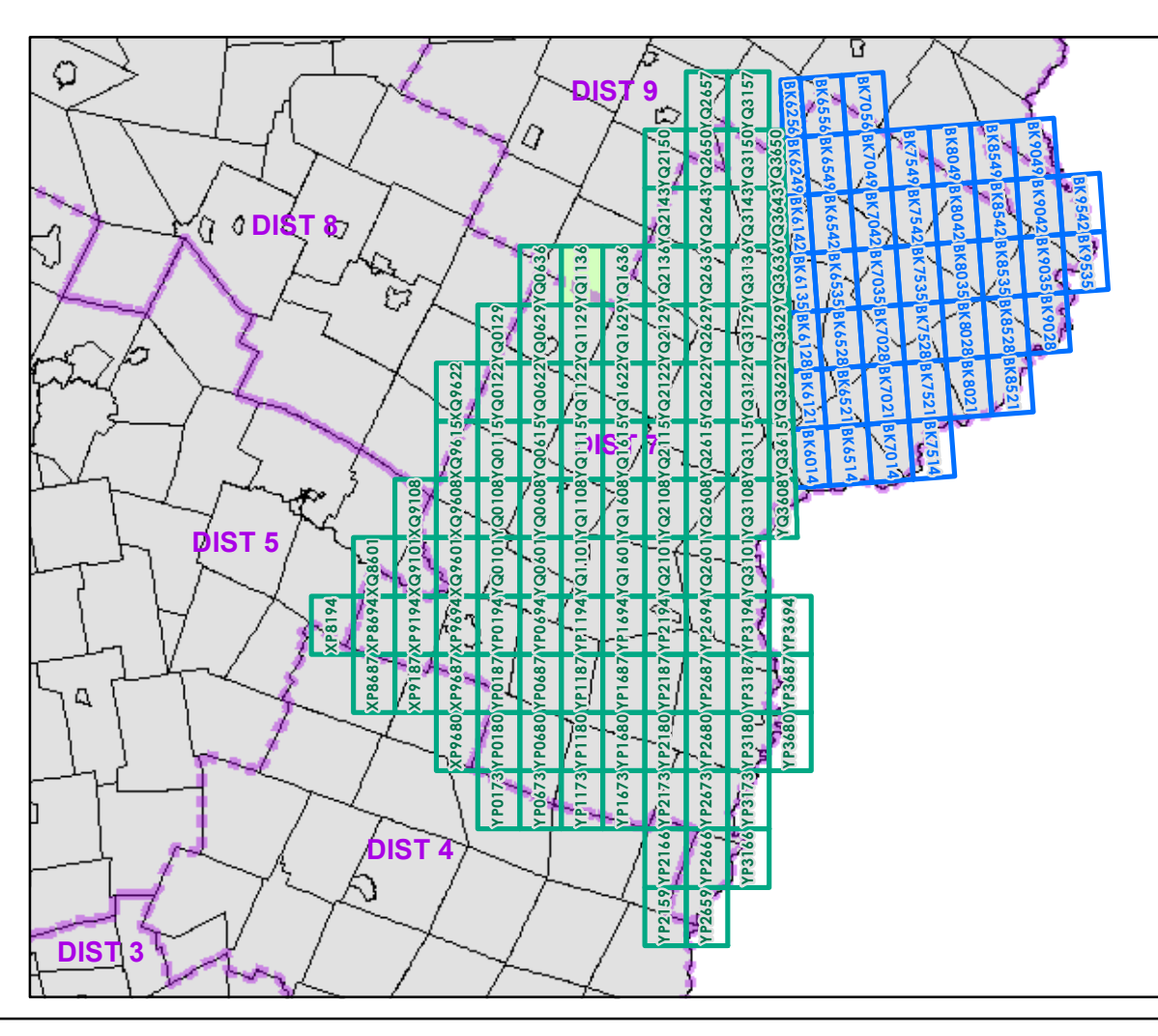
FIELD ASSESSMENT MAP SERIES
USNG Page #: 18TYQ1129
Sheet ID: YQ1129
District: 7

TOWNS INCLUDED ON SHEET
Greensboro
Hardwick U.C.
Walden
Woodbury



- Interstate
- Interstate Ramp
- Divided U.S. Highway
- U.S. Highway Ramp
- U.S. Highway
- State Highway - Paved
- State Highway - Gravel
- State Highway Ramp - Paved
- Class 1 - Paved
- Class 2 - Paved
- Class 2 - Gravel
- Class 2 - Graded Earth
- Class 3 - Paved
- Class 3 - Gravel
- Class 3 - Graded Earth
- Class 3 - Unimproved / Primitive
- Class 4 - Paved
- Class 4 - Gravel
- Class 4 - Graded Earth
- Class 4 - Unimproved / Primitive
- Class 4 - Impassable or Untraveled
- National or State Forest Highway
- Legal Trail
- Private
- Discontinued
- Proposed Highway

- Functional Class**
- 2 - Principal Arterial - Freeways and Expressways
 - 3 - Principal Arterial - Other
 - 4 - Minor Arterial
 - 5 - Major Collector
 - 6 - Minor Collector
- Bridge/Culvert**
- Bridge or Culvert Greater than 20'
 - Bridge or Culvert 6' - 20'
 - VOCBIT Bridge
 - VOCBIT Culvert
- Railroad**
- Railroad
 - Inactive Railroad - Rail Trail
 - VTrans District Office
 - Building
 - Cemetery
 - Airport
 - Named Lake-Pond
 - Unnamed Lake-Pond
 - Named River-Stream
 - Unnamed River-Stream
 - Public Land
- U.S. National Grid 18T**
- U.S. National Grid 18T
 - U.S. National Grid 19T
 - District Boundary
 - Town Boundary
- 1,000 meter US National Grid
North American Datum 1983
Grid Zone Designation: 18T
- 1,000 meter US National Grid
North American Datum 1983
Grid Zone Designation: 19T
- Vermont State Plane Coordinate System
North American Datum of 1983
SPCS Zone Identifier: 4400
Geodetic Reference System 80
500-meter grid, Easting - Northing
- Map generated: 02 November 2015
- Contact information:
Vermont Agency of Transportation
- Mapping Section
1 National Life Drive, Montpelier, VT 05633-5001
Telephone: 802-828-2600
- This map was funded in part through grants from the Federal Highway Administration, U.S. Department of Transportation. The representation of the authors expressed herein do not necessarily state or reflect those of the U.S. Department of Transportation.



0 0.2 0.4 Miles

Scale 1:12,672 (printed size: 24 x 36 inches)

FIELD ASSESSMENT MAP SERIES

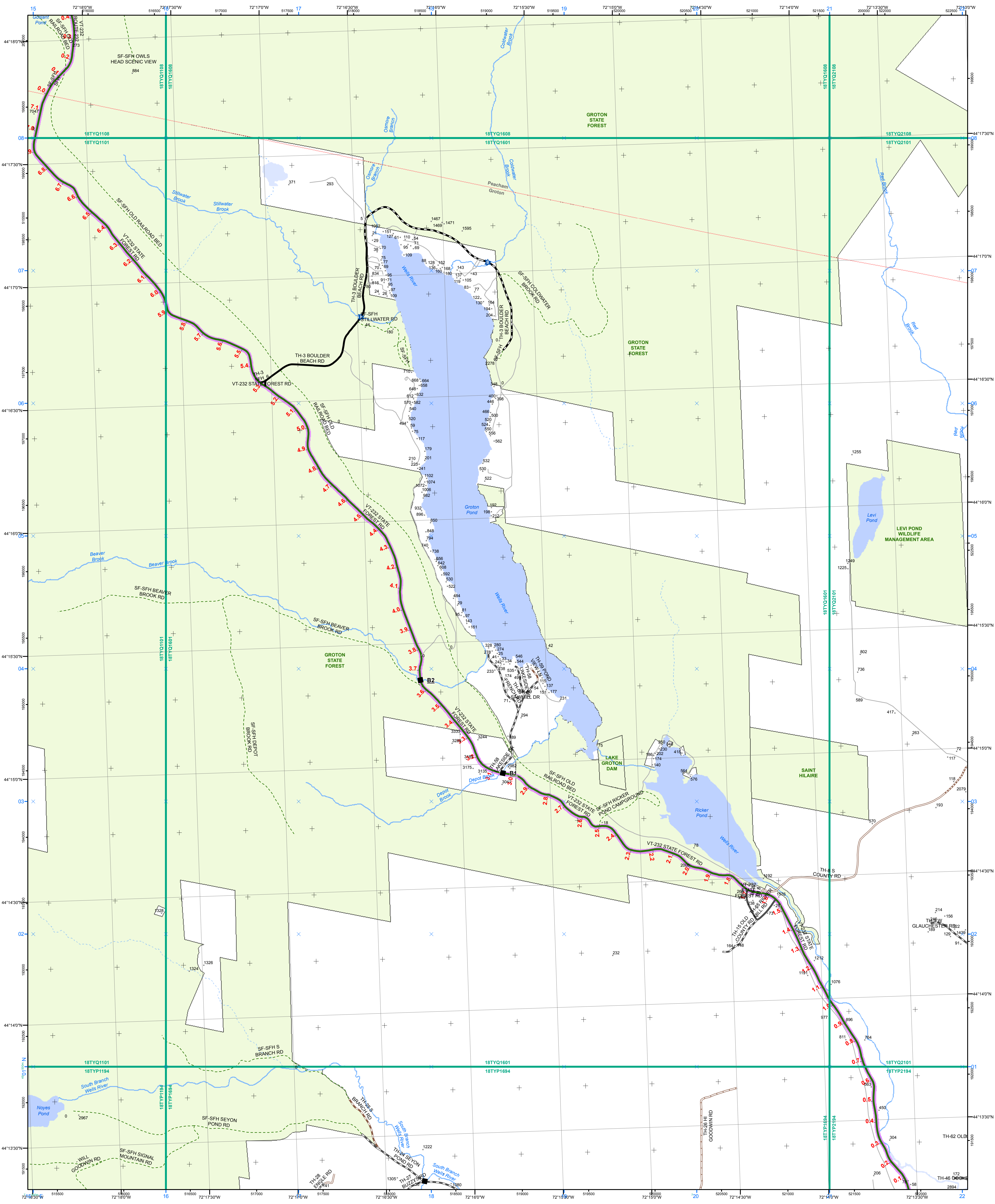
USNG Page #: 18TYQ1136

Sheet ID: YQ1136

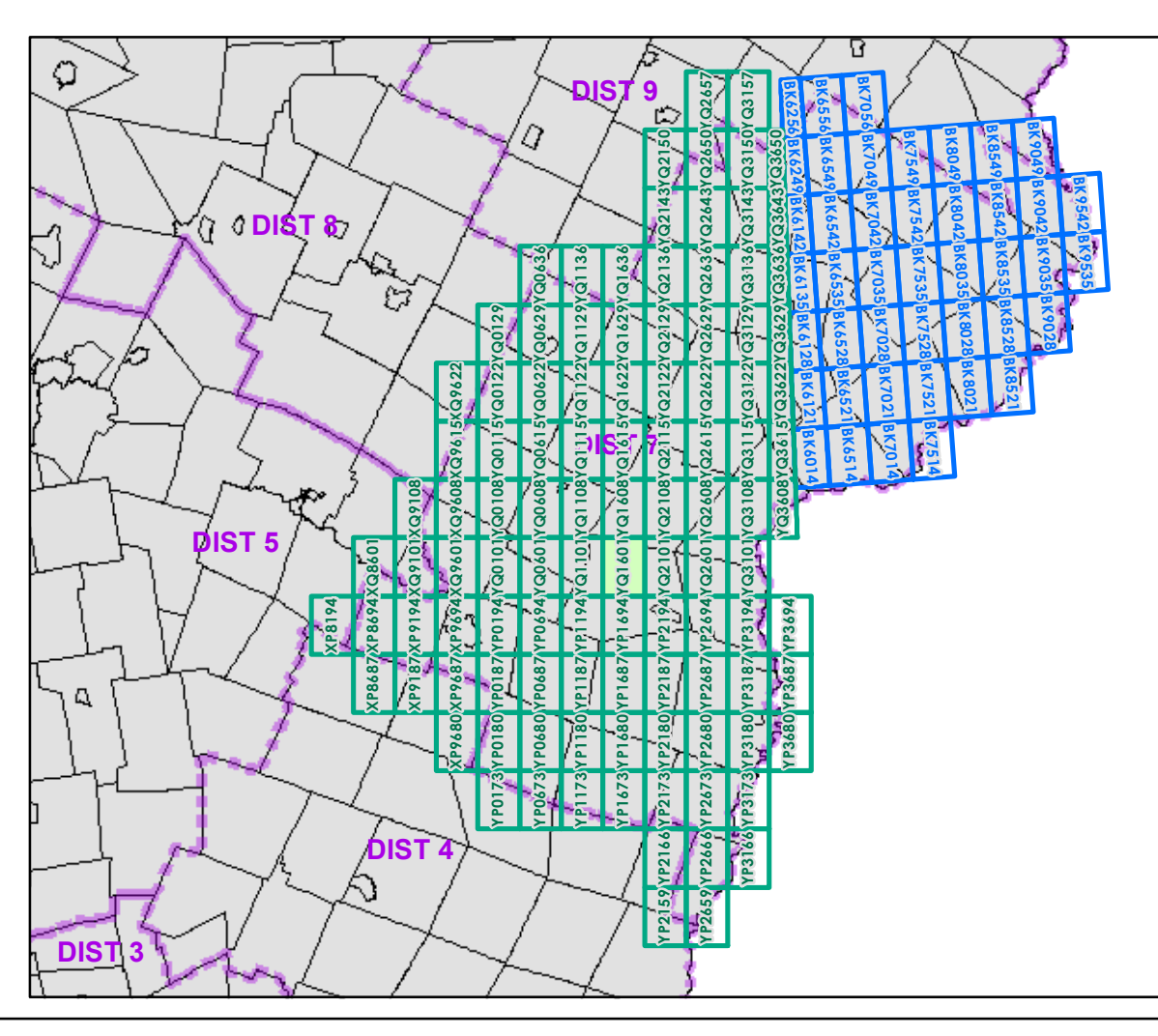
District: 7

TOWNS INCLUDED ON SHEET

Craftsbury
Greensboro
Hardwick



- | | | |
|--|--|---|
| <ul style="list-style-type: none"> Interstate Interstate Ramp Divided U.S. Highway U.S. Highway Ramp U.S. Highway State Highway - Paved State Highway - Gravel State Highway Ramp - Paved Class 1 - Paved Class 2 - Gravel Class 2 - Graded Earth Class 3 - Paved Class 3 - Gravel Class 3 - Graded Earth Class 3 - Unimproved / Primitive Class 4 - Paved Class 4 - Gravel Class 4 - Graded Earth Class 4 - Unimproved / Primitive Class 4 - Impassable or Untraveled National or State Forest Highway Legal Trail Private Discontinued Proposed Highway | <p>Functional Class</p> <ul style="list-style-type: none"> 2 - Principal Arterial - Freeways and Expressways 3 - Principal Arterial - Other 4 - Minor Arterial 5 - Major Collector 6 - Minor Collector <p>Bridge/Culvert</p> <ul style="list-style-type: none"> Bridge or Culvert Greater than 20' Bridge or Culvert 6' - 20' VOCBIT Bridge VOCBIT Culvert <p>Railroad</p> <ul style="list-style-type: none"> Railroad Inactive Railroad - Rail Trail VTTrans District Office Building Cemetery Airport Named Lake-Pond Unnamed Lake-Pond Named River-Stream Unnamed River-Stream Public Land | <ul style="list-style-type: none"> U.S. National Grid 18T U.S. National Grid 19T District Boundary Town Boundary <p>1,000 meter US National Grid
North American Datum 1983
Grid Zone Designation: 18T</p> <p>1,000 meter US National Grid
North American Datum 1983
Grid Zone Designation: 19T</p> <p>Vermont State Plane Coordinate System
North American Datum of 1983
SPCS Zone Identifier: 4400
Geodetic Reference System 80
500-meter grid, Easting - Northing</p> <p>Map generated: 02 November 2015</p> <p>Contact information:
Vermont Agency of Transportation
- Mapping Section
1 National Life Drive, Montpelier, VT 05633-5001
Telephone: 802-828-2600</p> <p>This map was funded in part through grants from the Federal Highway Administration, U.S. Department of Transportation. The representation of the authors expressed herein do not necessarily state or reflect those of the U.S. Department of Transportation.</p> |
|--|--|---|



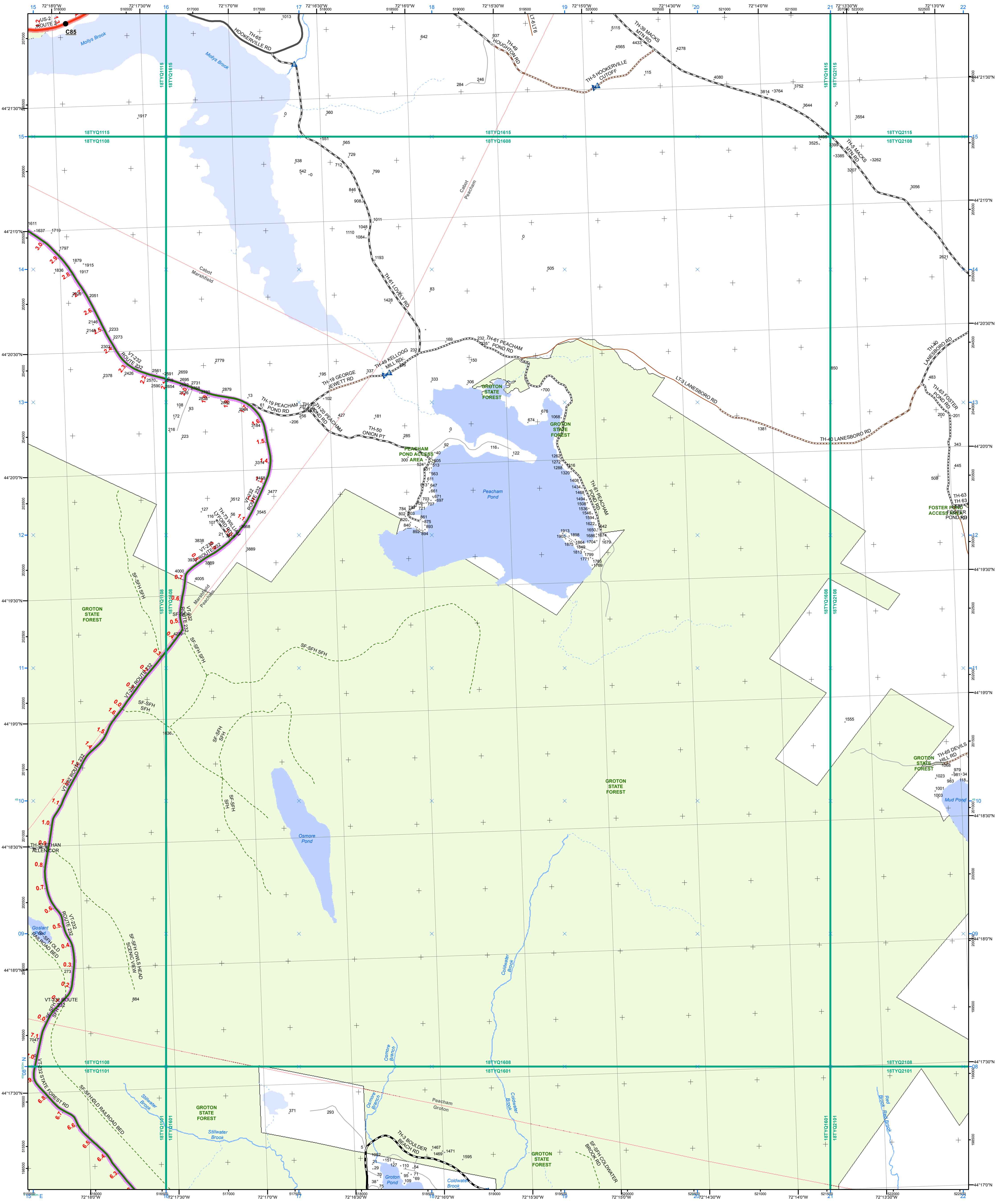
0 0.2 0.4 Miles
Scale 1:12,672 (printed size: 24 x 36 inches)

FIELD ASSESSMENT MAP SERIES
USNG Page #: **18TYQ1601**
Sheet ID: **YQ1601**
District: **7**

TOWNS INCLUDED ON SHEET
Groton
Peacham

2.2 Distance along linear referenced Highway (route log measure)

B20 / C20 State Bridge or Culvert Identifier
B20 / C20 Town Bridge or Culvert Identifier



- Interstate
 - Interstate Ramp
 - Divided U.S. Highway
 - U.S. Highway Ramp
 - U.S. Highway
 - State Highway - Paved
 - State Highway - Gravel
 - State Highway Ramp - Paved
 - Class 1 - Paved
 - Class 2 - Paved
 - Class 2 - Gravel
 - Class 2 - Graded Earth
 - Class 3 - Paved
 - Class 3 - Gravel
 - Class 3 - Graded Earth
 - Class 3 - Unimproved / Primitive
 - Class 4 - Paved
 - Class 4 - Gravel
 - Class 4 - Graded Earth
 - Class 4 - Unimproved / Primitive
 - Class 4 - Impassable or Untraveled
 - National or State Forest Highway
 - Legal Trail
 - Private
 - Discontinued
 - Proposed Highway
- Functional Class**
- 2 - Principal Arterial - Freeways and Expressways
 - 3 - Principal Arterial - Other
 - 4 - Minor Arterial
 - 5 - Major Collector
 - 6 - Minor Collector
- Bridge-Culvert**
- Bridge or Culvert Greater than 20'
 - Bridge or Culvert 6' - 20'
 - VOCBIT Bridge
 - VOCBIT Culvert
- Railroad**
- Railroad
 - Inactive Railroad - Rail Trail
 - VTrans District Office
 - Building
 - Cemetery
 - Airport
 - Named Lake-Pond
 - Unnamed Lake-Pond
 - Named River-Stream
 - Unnamed River-Stream
 - Public Land
- 2.2 Distance along linear referenced Highway (route log measure)**
- B20 / C20 State Bridge or Culvert Identifier**
B20 / C20 Town Bridge or Culvert Identifier

U.S. National Grid 18T
U.S. National Grid 19T
District Boundary
Town Boundary

1,000 meter US National Grid
 North American Datum 1983
 Grid Zone Designation: 18T

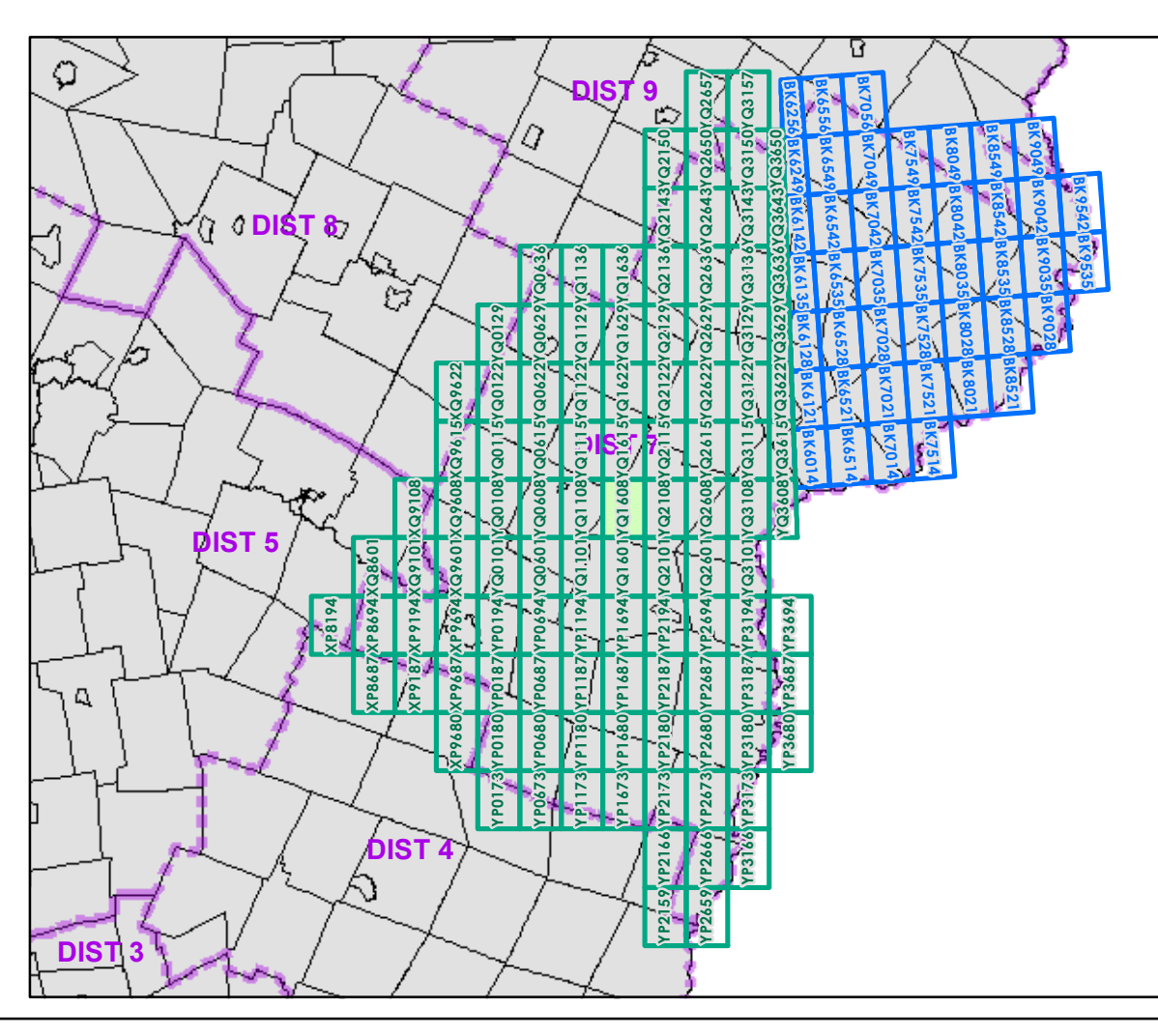
1,000 meter US National Grid
 North American Datum 1983
 Grid Zone Designation: 19T

Vermont State Plane Coordinate System
 North American Datum of 1983
 SPCS Zone Identifier: 4400
 Geodetic Reference System 80
 500-meter grid, Easting - Northing

Map generated: 02 November 2015

Contact information:
 Vermont Agency of Transportation
 - Mapping Section
 1 National Life Drive, Montpelier, VT 05633-5001
 Telephone: 802-828-2600

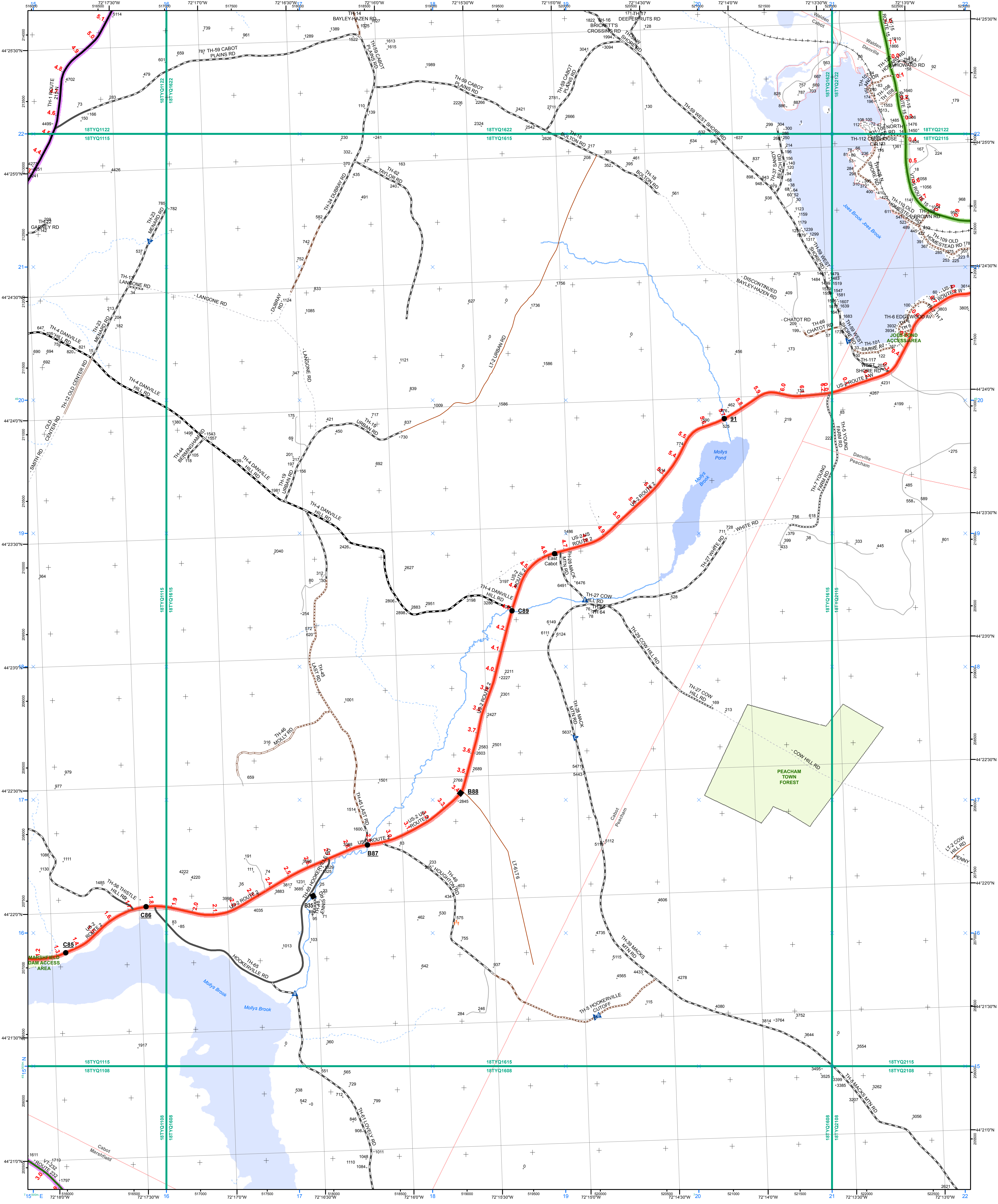
This map was funded in part through grants from the Federal Highway Administration, U.S. Department of Transportation. The representation of the authors expressed herein do not necessarily state or reflect those of the U.S. Department of Transportation.



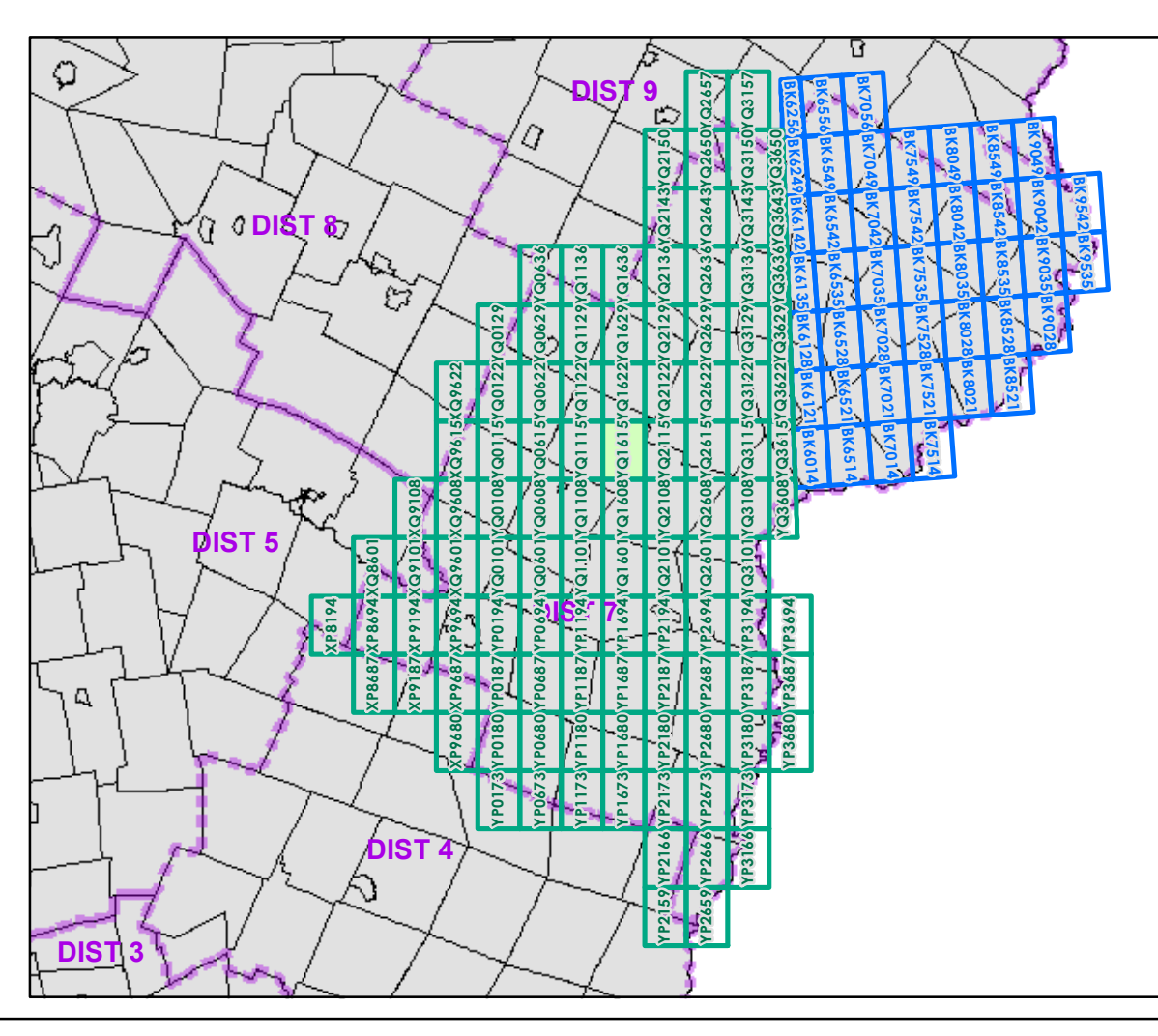
0 0.2 0.4 Miles
 Scale 1:12,672 (printed size: 24 x 36 inches)

FIELD ASSESSMENT MAP SERIES
 USNG Page #: **18TYQ1608**
 Sheet ID: **YQ1608**
 District: **7**

TOWNS INCLUDED ON SHEET
 Cabot
 Groton
 Marshfield
 Peacham



- Interstate
 - Interstate Ramp
 - Divided U.S. Highway
 - U.S. Highway Ramp
 - U.S. Highway
 - State Highway - Paved
 - State Highway - Gravel
 - State Highway Ramp - Paved
 - Class 1 - Paved
 - Class 2 - Gravel
 - Class 2 - Graded Earth
 - Class 3 - Paved
 - Class 3 - Gravel
 - Class 3 - Graded Earth
 - Class 3 - Unimproved / Primitive
 - Class 4 - Paved
 - Class 4 - Gravel
 - Class 4 - Graded Earth
 - Class 4 - Unimproved / Primitive
 - Class 4 - Impassable or Untraveled
 - National or State Forest Highway
 - Legal Trail
 - Private
 - Discontinued
 - Proposed Highway
- Functional Class**
- 2 - Principal Arterial - Freeways and Expressways
 - 3 - Principal Arterial - Other
 - 4 - Minor Arterial
 - 5 - Major Collector
 - 6 - Minor Collector
- Bridge/Culvert**
- Bridge or Culvert Greater than 20'
 - Bridge or Culvert 6' - 20'
 - VOCBIT Bridge
 - VOCBIT Culvert
- Railroad**
- Railroad
 - Inactive Railroad - Rail Trail
 - VTrans District Office
 - Building
 - Cemetery
 - Airport
 - Named Lake-Pond
 - Unnamed Lake-Pond
 - Named River-Stream
 - Unnamed River-Stream
 - Public Land
- 2.2 Distance along linear referenced Highway (route log measure)**
- B20 / C20 State Bridge or Culvert Identifier**
B20 / C20 Town Bridge or Culvert Identifier



0 0.2 0.4 Miles

Scale 1:12,672 (printed size: 24 x 36 inches)

FIELD ASSESSMENT MAP SERIES

USNG Page #: **18TQ1615**

Sheet ID: **YQ1615**

District: **7**

TOWNS INCLUDED ON SHEET

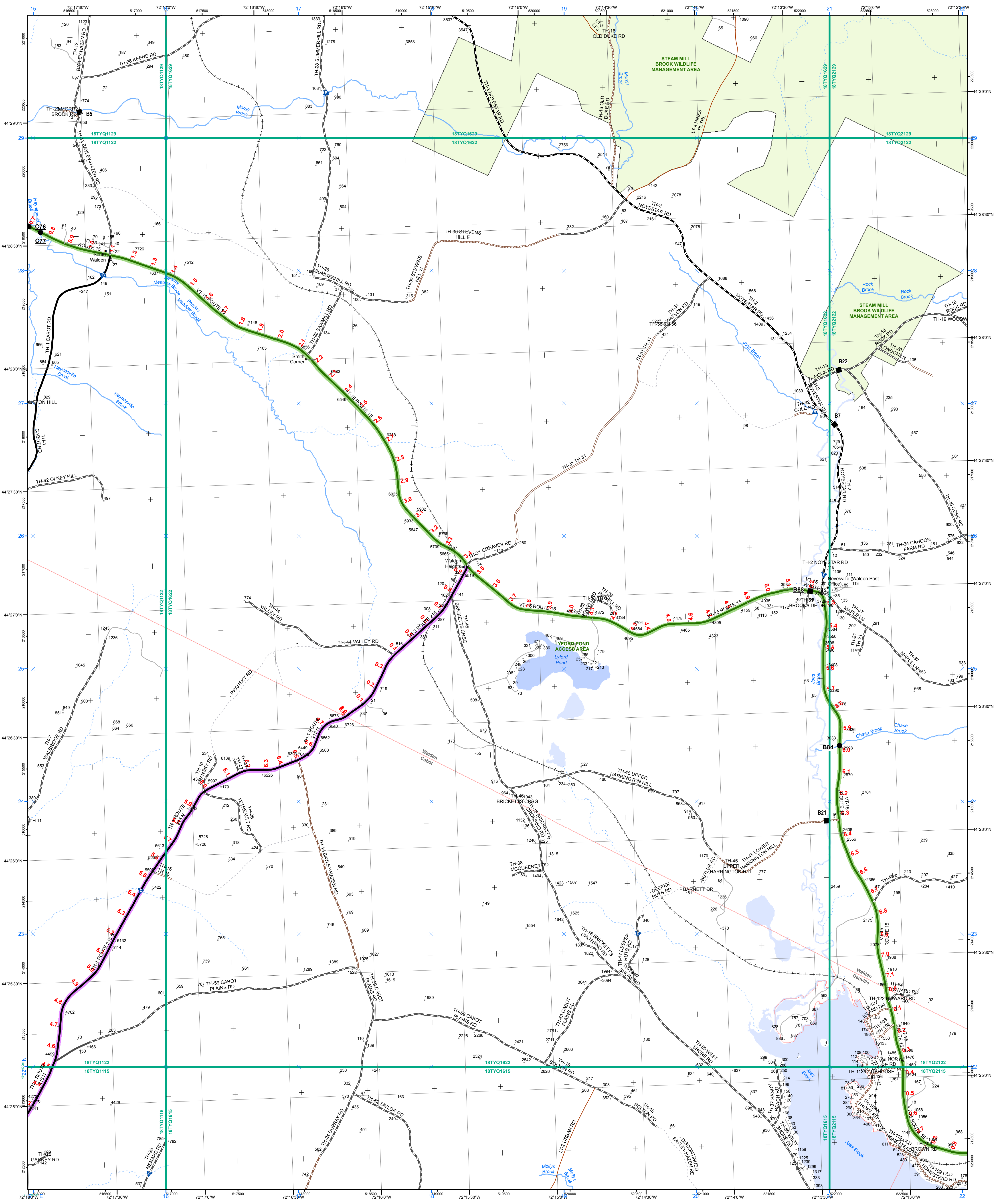
Cabot
 Danville
 Marshfield
 Peacham
 Walden

Vermont State Plane Coordinate System
 North American Datum of 1983
 SPCS Zone Identifier: 4400
 Geodetic Reference System 80
 500-meter grid, Easting - Northing

Map generated: 02 November 2015

Contact information:
 Vermont Agency of Transportation
 - Mapping Section
 1 National Life Drive, Montpelier, VT 05633-5001
 Telephone: 802-828-2600

This map was funded in part through grants from the Federal Highway Administration, U.S. Department of Transportation. The representation of the authors expressed herein do not necessarily state or reflect those of the U.S. Department of Transportation.



- Interstate
 - Interstate Ramp
 - Divided U.S. Highway
 - U.S. Highway Ramp
 - U.S. Highway
 - State Highway - Paved
 - State Highway - Gravel
 - State Highway Ramp - Paved
 - Class 1 - Paved
 - Class 2 - Paved
 - Class 2 - Gravel
 - Class 2 - Graded Earth
 - Class 3 - Paved
 - Class 3 - Gravel
 - Class 3 - Graded Earth
 - Class 3 - Unimproved / Primitive
 - Class 4 - Paved
 - Class 4 - Gravel
 - Class 4 - Graded Earth
 - Class 4 - Unimproved / Primitive
 - Class 4 - Impassable or Untraveled
 - National or State Forest Highway
 - Legal Trail
 - Private
 - Discontinued
 - Proposed Highway
- Functional Class**
- 2 - Principal Arterial - Freeways and Expressways
 - 3 - Principal Arterial - Other
 - 4 - Minor Arterial
 - 5 - Major Collector
 - 6 - Minor Collector
- Bridge/Culvert**
- Bridge or Culvert Greater than 20'
 - Bridge or Culvert 6' - 20'
 - VOCBIT Bridge
 - VOCBIT Culvert
- Railroad**
- Railroad
 - Inactive Railroad - Rail Trail
 - VTrans District Office
 - Building
 - Cemetery
 - Airport
 - Named Lake-Pond
 - Unnamed Lake-Pond
 - Named River-Stream
 - Unnamed River-Stream
 - Public Land
- 2.2 Distance along linear referenced Highway (route log measure)**
- B20 / C20 State Bridge or Culvert Identifier**
B20 / C20 Town Bridge or Culvert Identifier

U.S. National Grid 18T
 U.S. National Grid 19T
 District Boundary
 Town Boundary

1,000 meter US National Grid
 North American Datum 1983
 Grid Zone Designation: 18T

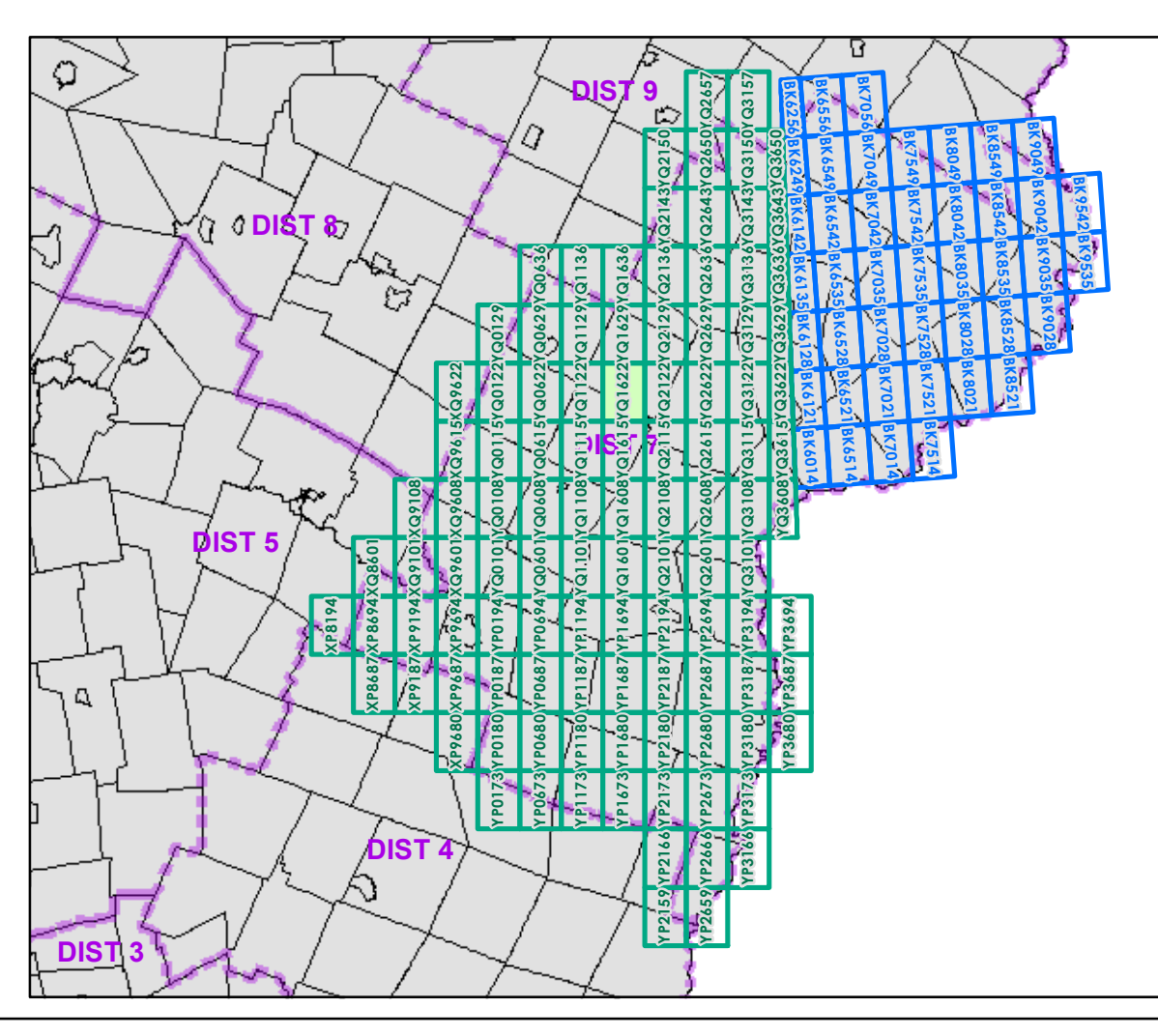
1,000 meter US National Grid
 North American Datum 1983
 Grid Zone Designation: 19T

Vermont State Plane Coordinate System
 North American Datum of 1983
 SPCS Zone Identifier: 4400
 Geodetic Reference System 80
 500-meter grid, Easting - Northing

Map generated: 02 November 2015

Contact information:
 Vermont Agency of Transportation
 - Mapping Section
 1 National Life Drive, Montpelier, VT 05633-5001
 Telephone: 802-828-2600

This map was funded in part through grants from the Federal Highway Administration, U.S. Department of Transportation. The representation of the authors expressed herein do not necessarily state or reflect those of the U.S. Department of Transportation.



0 0.2 0.4 Miles

Scale 1:12,672 (printed size: 24 x 36 inches)

FIELD ASSESSMENT MAP SERIES

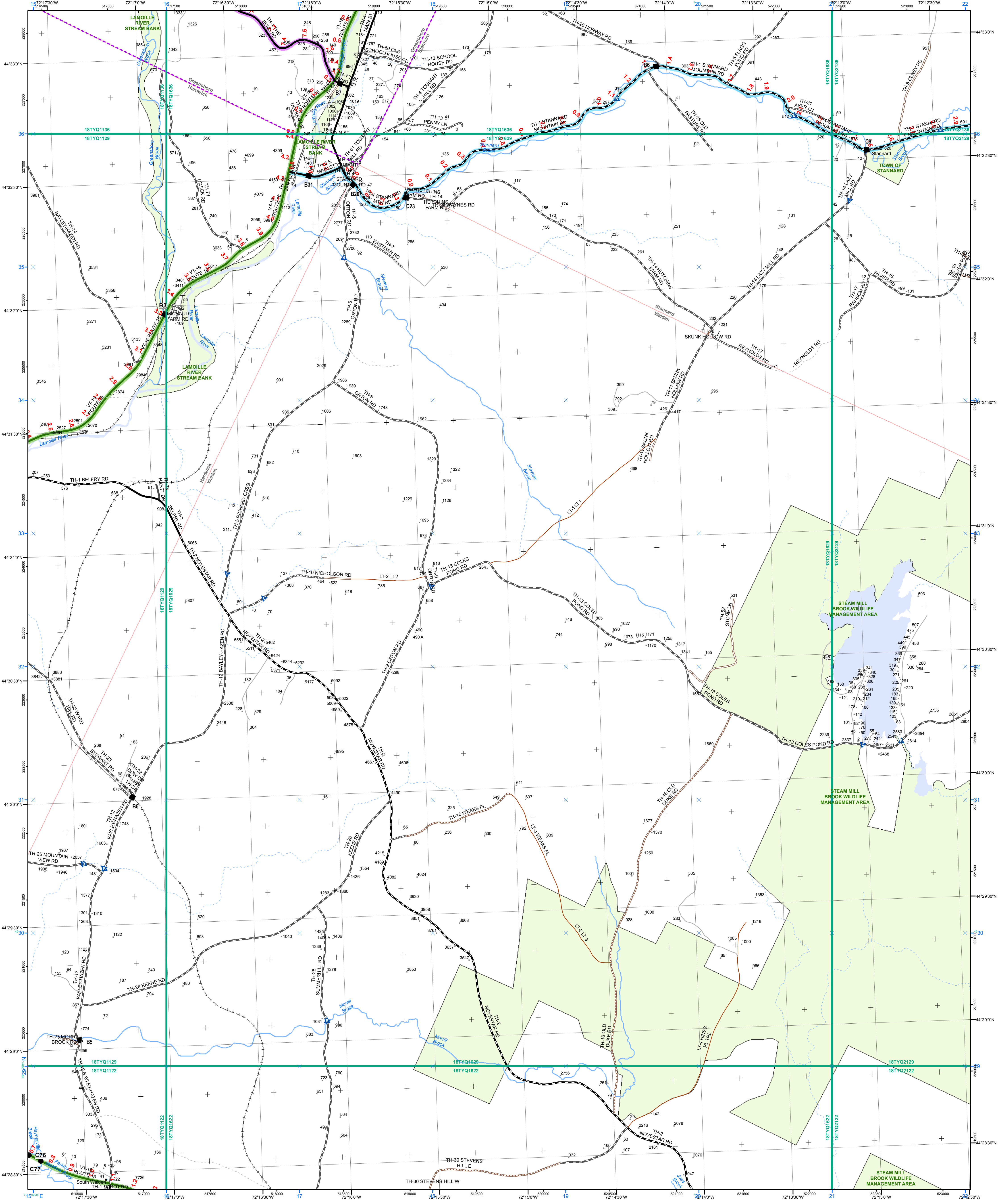
USNG Page #: 18TYQ1622

Sheet ID: YQ1622

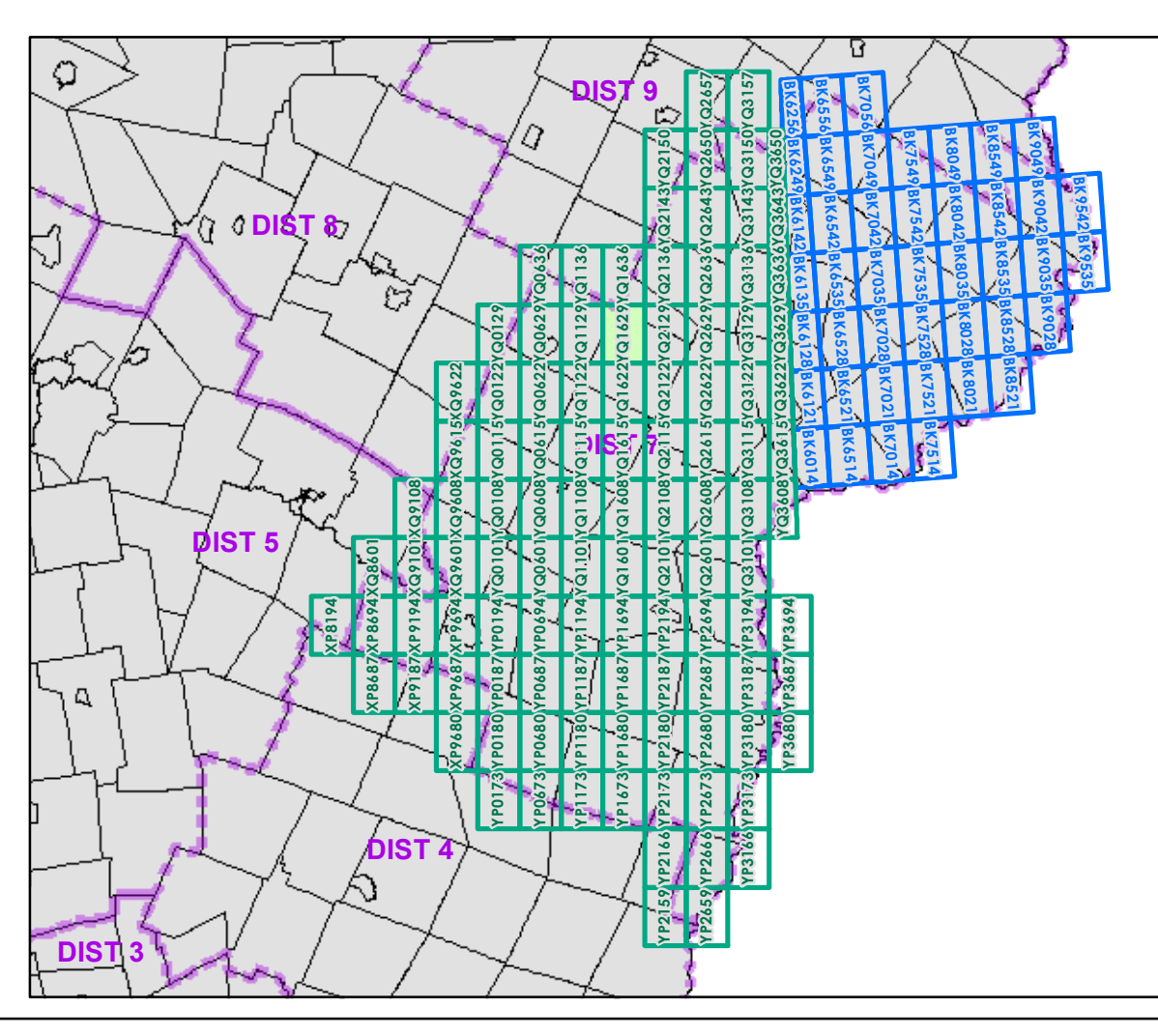
District: 7

TOWNS INCLUDED ON SHEET

Cabot
 Danville
 Walden



- | | | |
|---|---|---|
| <ul style="list-style-type: none"> Interstate Interstate Ramp Divided U.S. Highway U.S. Highway Ramp U.S. Highway State Highway - Paved State Highway - Gravel State Highway Ramp - Paved Class 1 - Paved Class 2 - Paved Class 2 - Gravel Class 2 - Graded Earth Class 3 - Paved Class 3 - Gravel Class 3 - Graded Earth Class 3 - Unimproved / Primitive Class 4 - Paved Class 4 - Gravel Class 4 - Graded Earth Class 4 - Unimproved / Primitive Class 4 - Impassable or Untraveled National or State Forest Highway Legal Trail Private Discontinued Proposed Highway | <p>Functional Class</p> <ul style="list-style-type: none"> 2 - Principal Arterial - Freeways and Expressways 3 - Principal Arterial - Other 4 - Minor Arterial 5 - Major Collector 6 - Minor Collector <p>Bridge/Culvert</p> <ul style="list-style-type: none"> Bridge or Culvert Greater than 20' Bridge or Culvert 6' - 20' VOCBIT Bridge VOCBIT Culvert <p>Railroad</p> <ul style="list-style-type: none"> Railroad Inactive Railroad - Rail Trail VTrans District Office Building Cemetery Airport Named Lake-Pond Unnamed Lake-Pond Named River-Stream Unnamed River-Stream Public Land | <ul style="list-style-type: none"> U.S. National Grid 18T U.S. National Grid 19T District Boundary Town Boundary <p>1,000 meter US National Grid
North American Datum 1983
Grid Zone Designation: 18T</p> <p>1,000 meter US National Grid
North American Datum 1983
Grid Zone Designation: 19T</p> <p>Vermont State Plane Coordinate System
North American Datum of 1983
SPCS Zone Identifier: 4400
Geodetic Reference System 80
500-meter grid, Easting - Northing</p> <p>Map generated: 02 November 2015</p> <p>Contact information:
Vermont Agency of Transportation
- Mapping Section
1 National Life Drive, Montpelier, VT 05633-5001
Telephone: 802-828-2600</p> <p>This map was funded in part through grants from the Federal Highway Administration, U.S. Department of Transportation. The representation of the authors expressed herein do not necessarily state or reflect those of the U.S. Department of Transportation.</p> |
|---|---|---|



0 0.2 0.4 Miles

Scale 1:12,672 (printed size: 24 x 36 inches)

FIELD ASSESSMENT MAP SERIES

USNG Page #: 18TYQ1629

Sheet ID: YQ1629

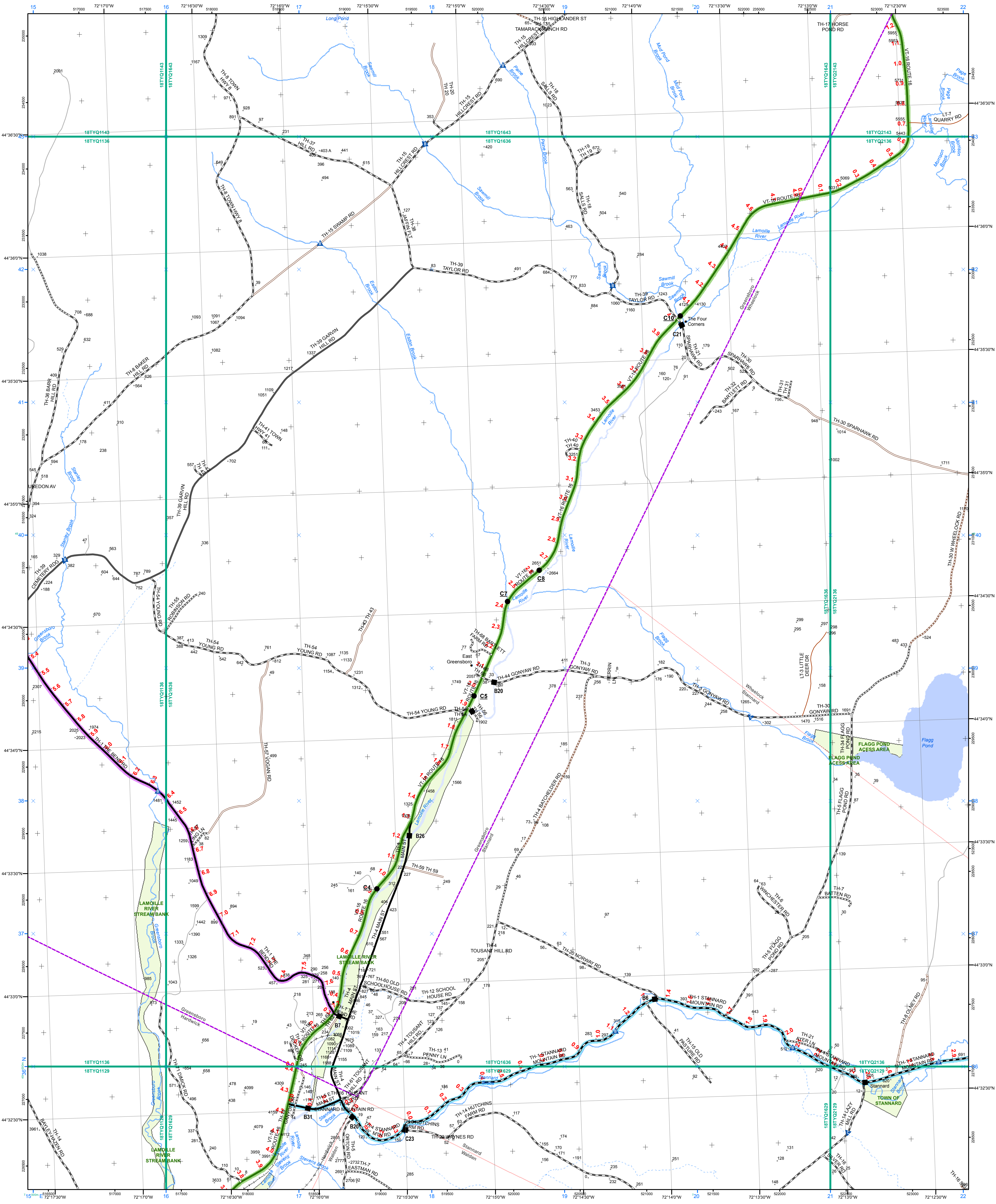
District: 7

TOWNS INCLUDED ON SHEET

Greensboro
Hardwick
Stannard
Walden

2.2 Distance along linear referenced Highway (route log measure)

B20 / C20 State Bridge or Culvert Identifier
B20 / C20 Town Bridge or Culvert Identifier



- Interstate
 - Interstate Ramp
 - Divided U.S. Highway
 - U.S. Highway Ramp
 - U.S. Highway
 - State Highway - Paved
 - State Highway - Gravel
 - State Highway Ramp - Paved
 - Class 1 - Paved
 - Class 2 - Paved
 - Class 2 - Gravel
 - Class 2 - Graded Earth
 - Class 3 - Paved
 - Class 3 - Gravel
 - Class 3 - Graded Earth
 - Class 3 - Unimproved / Primitive
 - Class 4 - Paved
 - Class 4 - Gravel
 - Class 4 - Graded Earth
 - Class 4 - Unimproved / Primitive
 - Class 4 - Impassable or Untraveled
 - National or State Forest Highway
 - Legal Trail
 - Private
 - Discontinued
 - Proposed Highway
- Functional Class**
- 2 - Principal Arterial - Freeways and Expressways
 - 3 - Principal Arterial - Other
 - 4 - Minor Arterial
 - 5 - Major Collector
 - 6 - Minor Collector
- Bridge/Culvert**
- Bridge or Culvert Greater than 20'
 - Bridge or Culvert 6' - 20'
 - VOCBIT Bridge
 - VOCBIT Culvert
- Railroad**
- Railroad
 - Inactive Railroad - Rail Trail
 - VTrans District Office
 - Building
 - Cemetery
 - Airport
 - Named Lake-Pond
 - Unnamed Lake-Pond
 - Named River-Stream
 - Unnamed River-Stream
 - Public Land
- 2.2 Distance along linear referenced Highway (route log measure)**
- B20 / C20 State Bridge or Culvert Identifier**
B20 / C20 Town Bridge or Culvert Identifier

U.S. National Grid 18T
U.S. National Grid 19T
District Boundary
Town Boundary

1,000 meter US National Grid
 North American Datum 1983
 Grid Zone Designation: 18T

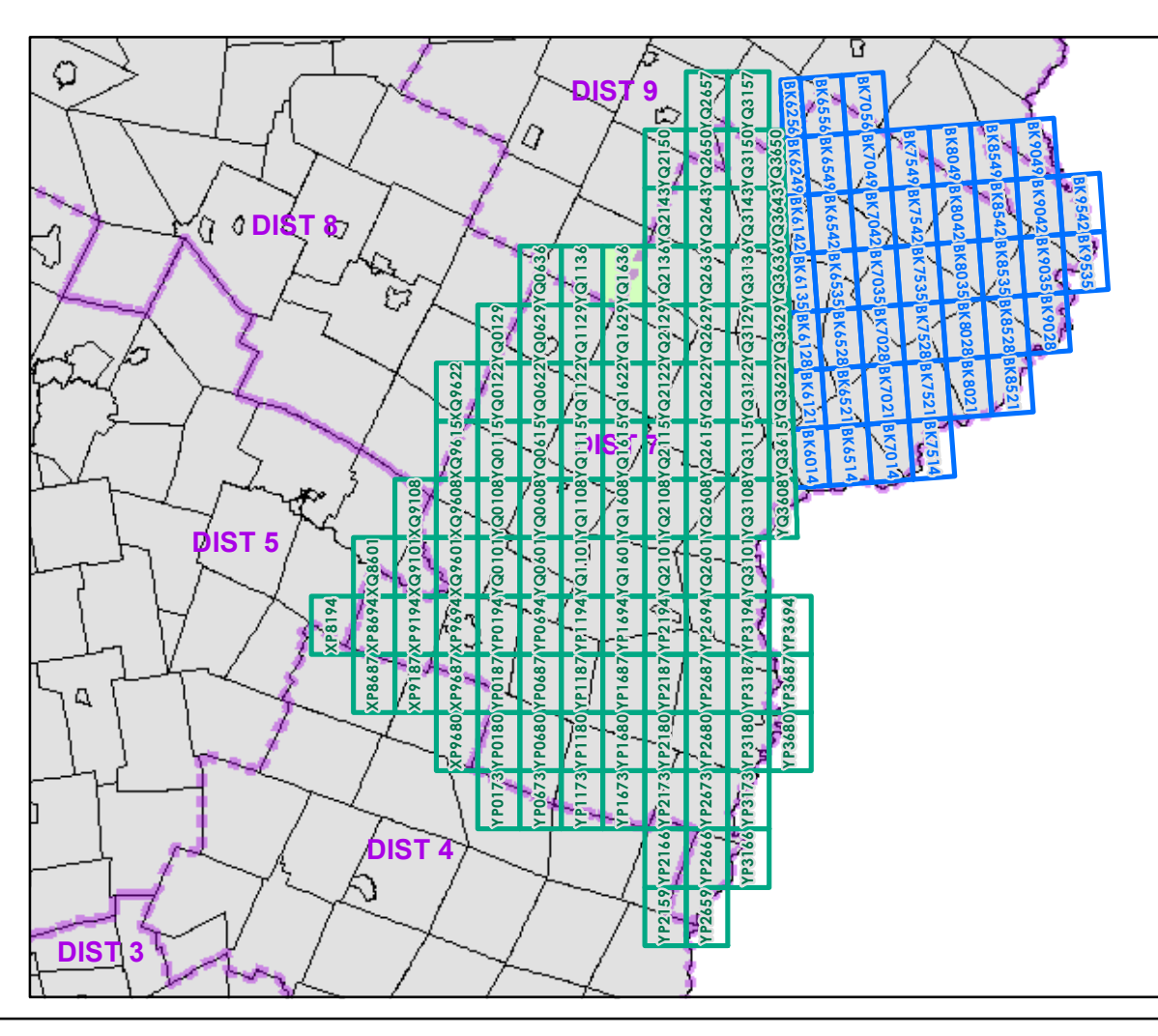
1,000 meter US National Grid
 North American Datum 1983
 Grid Zone Designation: 19T

Vermont State Plane Coordinate System
 North American Datum of 1983
 SPCS Zone Identifier: 4400
 Geodetic Reference System 80
 500-meter grid, Easting - Northing

Map generated: 02 November 2015

Contact information:
 Vermont Agency of Transportation
 - Mapping Section
 1 National Life Drive, Montpelier, VT 05633-5001
 Telephone: 802-828-2600

This map was funded in part through grants from the Federal Highway Administration, U.S. Department of Transportation. The representation of the authors expressed herein do not necessarily state or reflect those of the U.S. Department of Transportation.



0 0.2 0.4 Miles

Scale 1:12,672 (printed size: 24 x 36 inches)

FIELD ASSESSMENT MAP SERIES

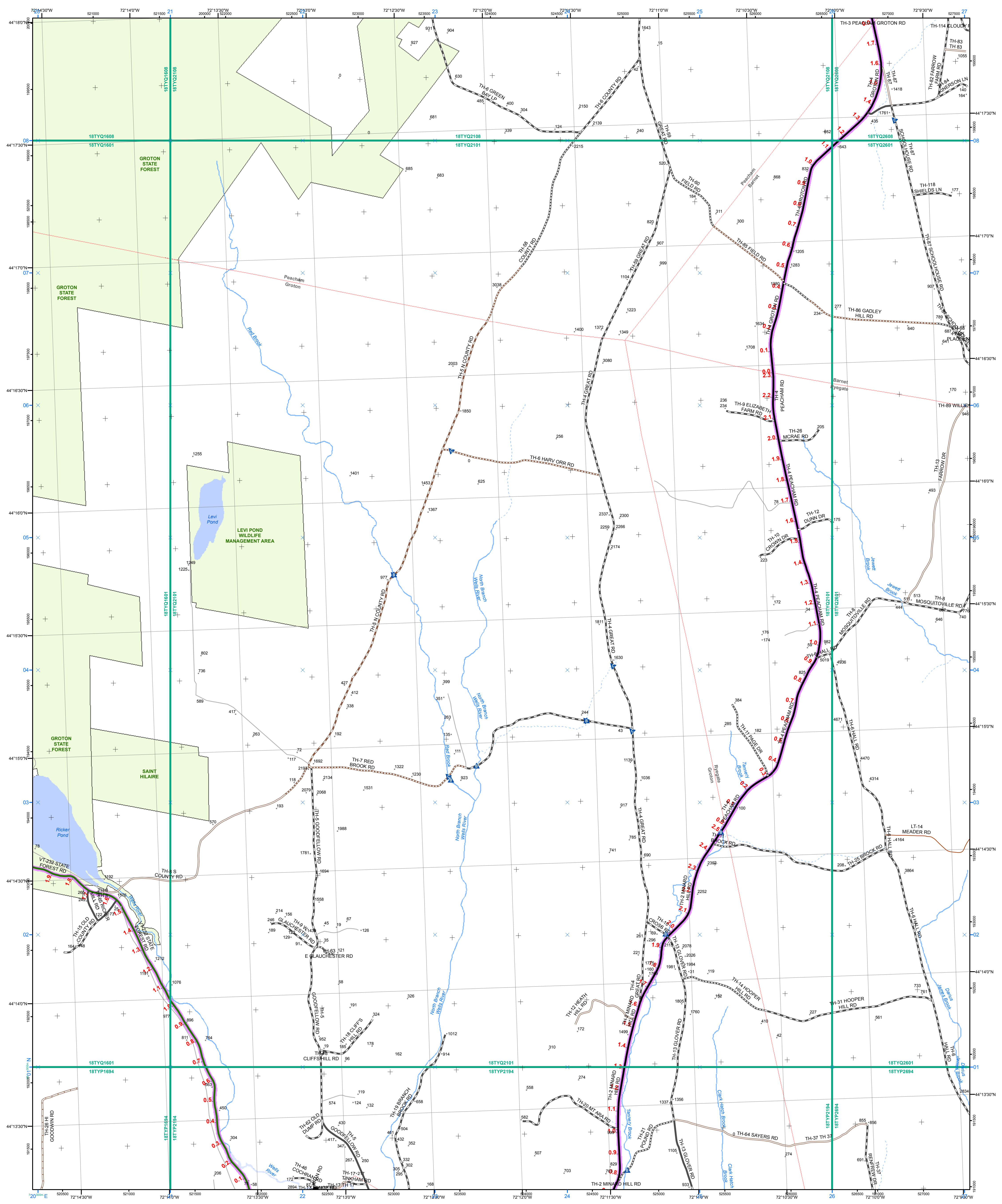
USNG Page #: **18TYQ1636**

Sheet ID: **YQ1636**

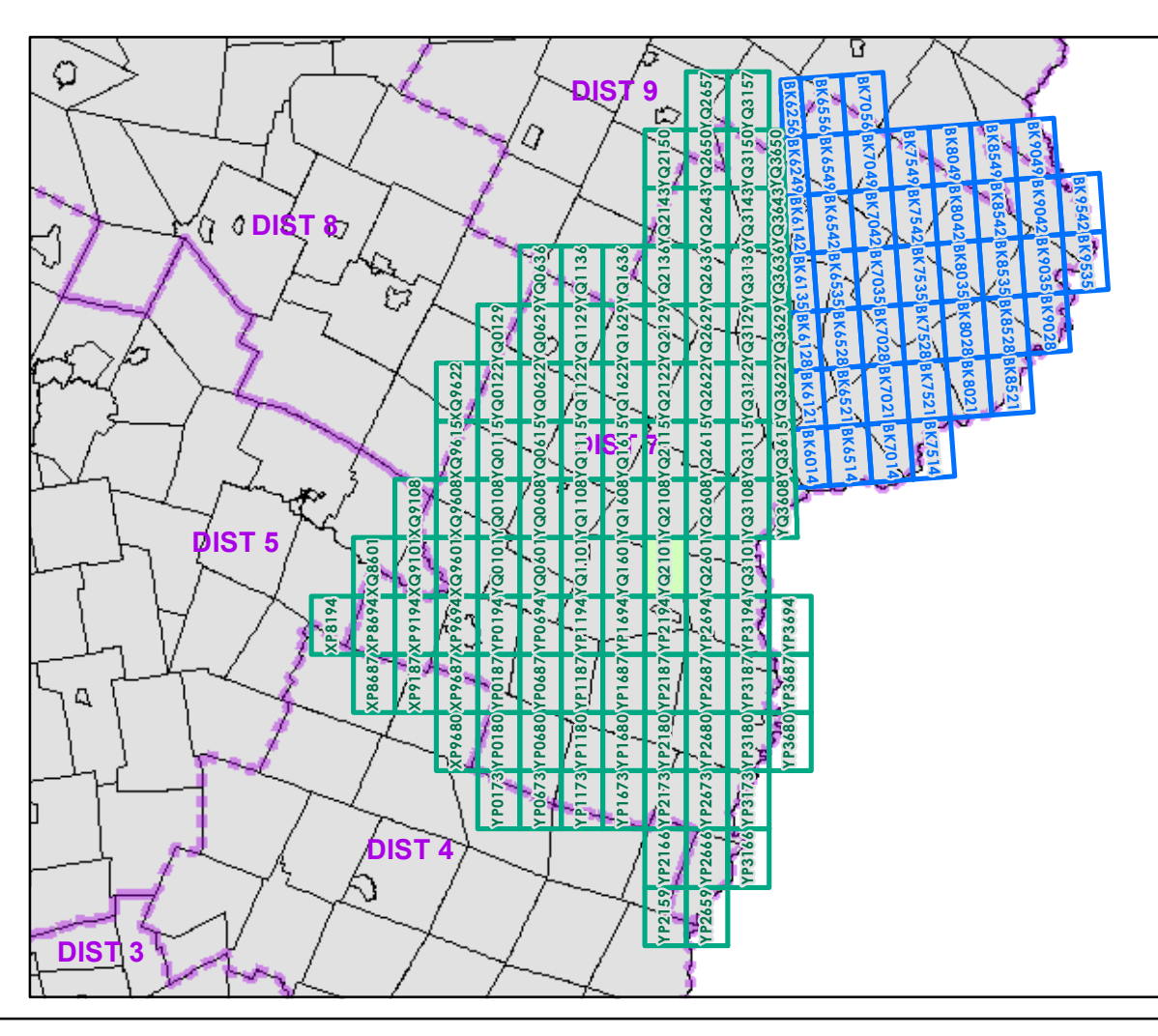
District: **7**

TOWNS INCLUDED ON SHEET

Greensboro
 Hardwick
 Stannard
 Walden
 Wheelock



- | | | |
|---|---|--|
| <ul style="list-style-type: none"> Interstate Interstate Ramp Divided U.S. Highway U.S. Highway Ramp U.S. Highway State Highway - Paved State Highway - Gravel State Highway Ramp - Paved Class 1 - Paved Class 2 - Paved Class 2 - Gravel Class 2 - Graded Earth Class 3 - Paved Class 3 - Gravel Class 3 - Graded Earth Class 3 - Unimproved / Primitive Class 4 - Paved Class 4 - Gravel Class 4 - Graded Earth Class 4 - Unimproved / Primitive Class 4 - Impassable or Untraveled National or State Forest Highway Legal Trail Private Discontinued Proposed Highway | <p>Functional Class</p> <ul style="list-style-type: none"> 2 - Principal Arterial - Freeways and Expressways 3 - Principal Arterial - Other 4 - Minor Arterial 5 - Major Collector 6 - Minor Collector <p>Bridge/Culvert</p> <ul style="list-style-type: none"> Bridge or Culvert Greater than 20' Bridge or Culvert 6' - 20' VOCBIT Bridge VOCBIT Culvert <p>Railroad</p> <ul style="list-style-type: none"> Railroad Inactive Railroad - Rail Trail VTrans District Office Building Cemetery Airport Named Lake-Pond Unnamed Lake-Pond Named River-Stream Unnamed River-Stream Public Land | <p>U.S. National Grid 18T</p> <p>U.S. National Grid 19T</p> <p>District Boundary</p> <p>Town Boundary</p> <p>1,000 meter US National Grid
North American Datum 1983
Grid Zone Designation: 18T</p> <p>1,000 meter US National Grid
North American Datum 1983
Grid Zone Designation: 19T</p> <p>Vermont State Plane Coordinate System
North American Datum of 1983
SPCS Zone Identifier: 4400
Geodetic Reference System 80
500-meter grid, Easting - Northing</p> <p>Map generated: 02 November 2015</p> <p>Contact information:
Vermont Agency of Transportation
- Mapping Section
1 National Life Drive, Montpelier, VT 05633-5001
Telephone: 802-828-2600</p> <p>This map was funded in part through grants from the Federal Highway Administration, U.S. Department of Transportation. The representation of the authors expressed herein do not necessarily state or reflect those of the U.S. Department of Transportation.</p> |
|---|---|--|



0 0.2 0.4 Miles

Scale 1:12,672 (printed size: 24 x 36 inches)

FIELD ASSESSMENT MAP SERIES

USNG Page #: 18TYQ2101

Sheet ID: YQ2101

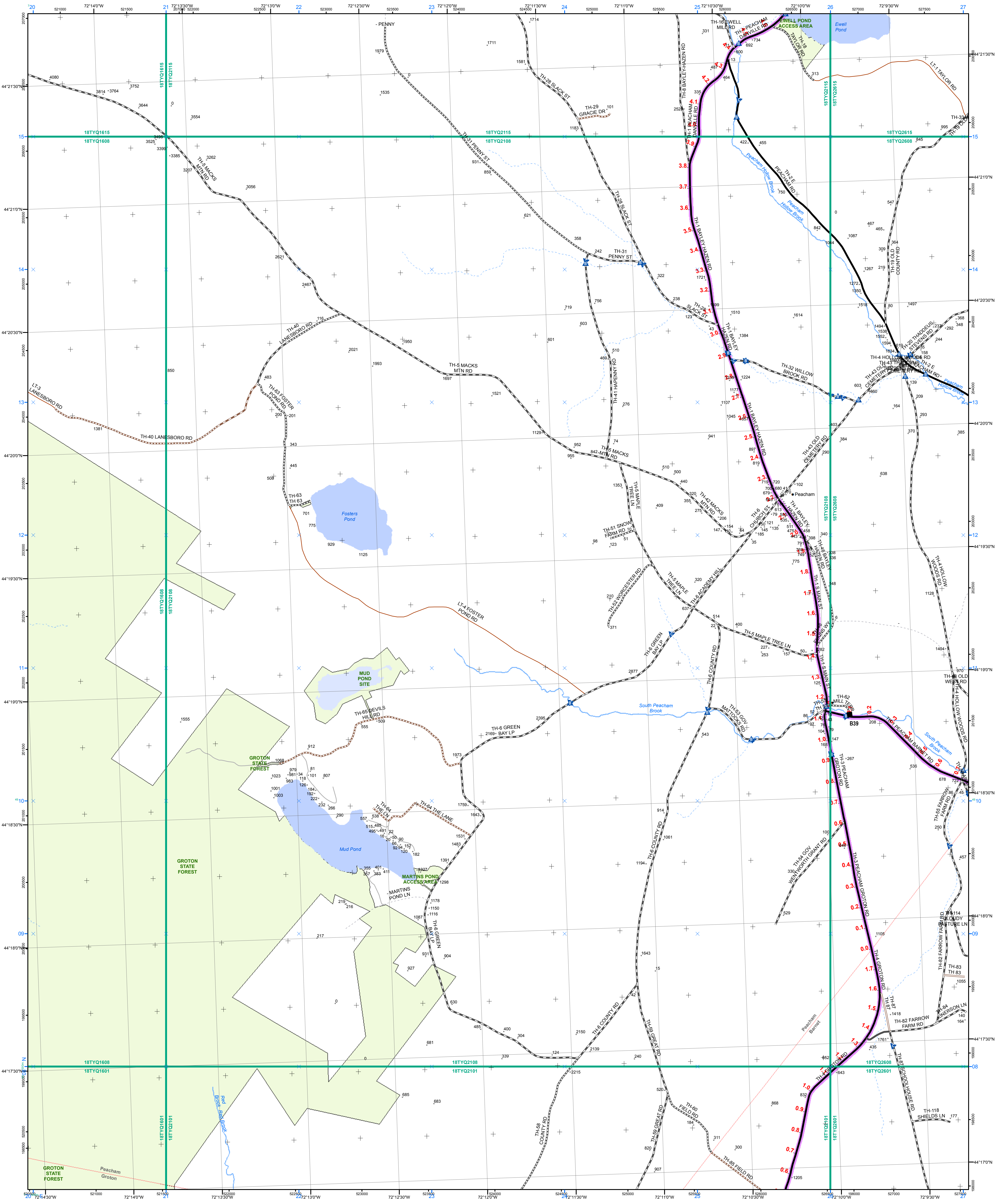
District: 7

TOWNS INCLUDED ON SHEET

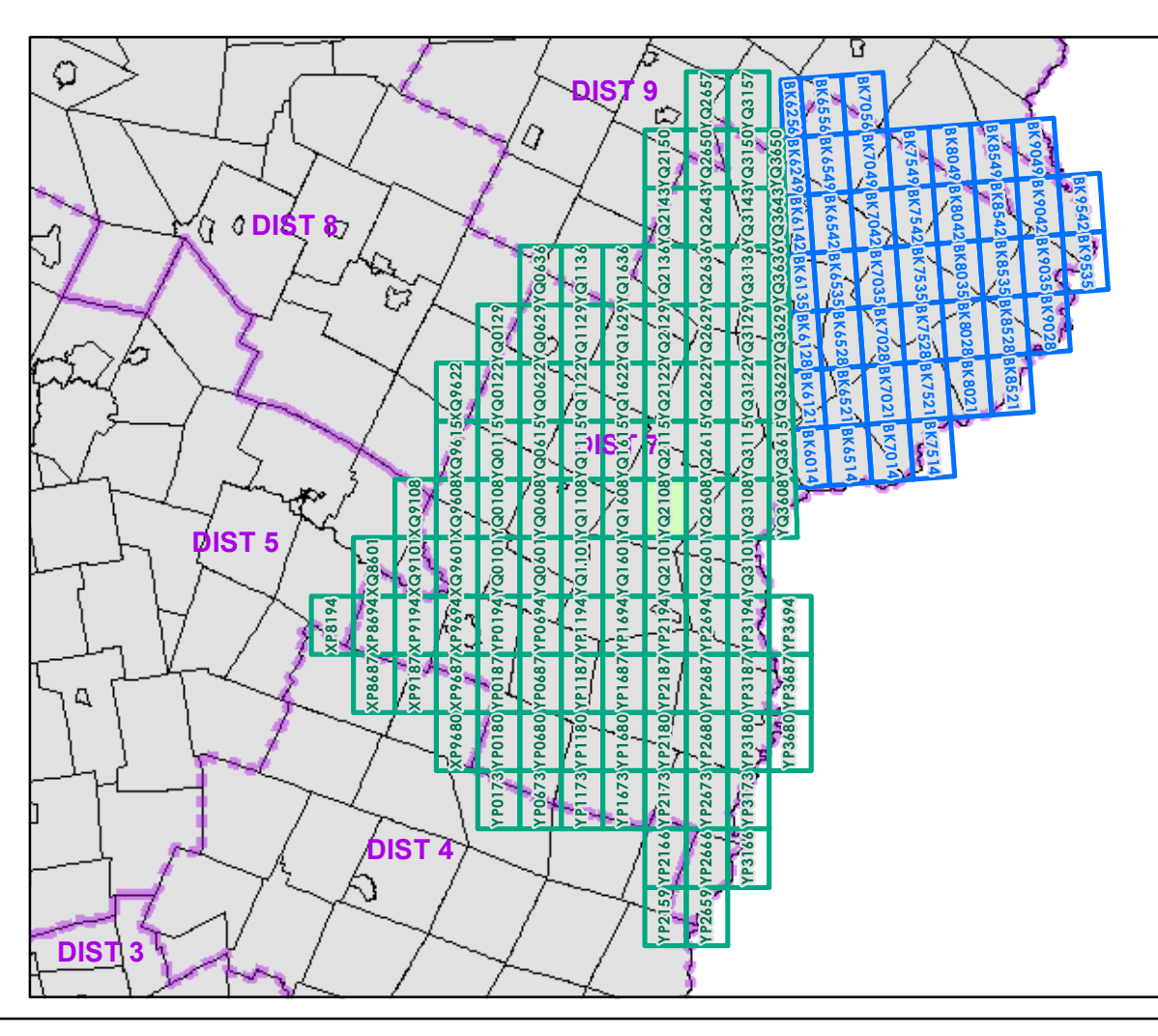
Barnet
Groton
Groton Village
Peacham
Ryegate

2.2 Distance along linear referenced Highway (route log measure)

B20 / C20 State Bridge or Culvert Identifier
B20 / C20 Town Bridge or Culvert Identifier



- | | | |
|---|---|--|
| <ul style="list-style-type: none"> Interstate Interstate Ramp Divided U.S. Highway U.S. Highway Ramp U.S. Highway State Highway - Paved State Highway - Gravel State Highway Ramp - Paved Class 1 - Paved Class 2 - Paved Class 2 - Gravel Class 2 - Graded Earth Class 3 - Paved Class 3 - Gravel Class 3 - Graded Earth Class 3 - Unimproved / Primitive Class 4 - Paved Class 4 - Gravel Class 4 - Graded Earth Class 4 - Unimproved / Primitive Class 4 - Impassable or Untraveled National or State Forest Highway Legal Trail Private Discontinued Proposed Highway | <p>Functional Class</p> <ul style="list-style-type: none"> 2 - Principal Arterial - Freeways and Expressways 3 - Principal Arterial - Other 4 - Minor Arterial 5 - Major Collector 6 - Minor Collector <p>Bridge/Culvert</p> <ul style="list-style-type: none"> Bridge or Culvert Greater than 20' Bridge or Culvert 6' - 20' VOCBIT Bridge VOCBIT Culvert <p>Railroad</p> <ul style="list-style-type: none"> Railroad Inactive Railroad - Rail Trail VTrans District Office Building Cemetery Airport Named Lake-Pond Unnamed Lake-Pond Named River-Stream Unnamed River-Stream Public Land | <p>U.S. National Grid 18T</p> <p>U.S. National Grid 19T</p> <p>District Boundary</p> <p>Town Boundary</p> <p>1,000 meter US National Grid
North American Datum 1983
Grid Zone Designation: 18T</p> <p>1,000 meter US National Grid
North American Datum 1983
Grid Zone Designation: 19T</p> <p>Vermont State Plane Coordinate System
North American Datum of 1983
SPCS Zone Identifier: 4400
Geodetic Reference System 80
500-meter grid, Easting - Northing</p> <p>Map generated: 02 November 2015</p> <p>Contact information:
Vermont Agency of Transportation
- Mapping Section
1 National Life Drive, Montpelier, VT 05633-5001
Telephone: 802-828-2600</p> <p>This map was funded in part through grants from the Federal Highway Administration, U.S. Department of Transportation. The representation of the authors expressed herein do not necessarily state or reflect those of the U.S. Department of Transportation.</p> |
|---|---|--|



0 0.2 0.4 Miles

Scale 1:12,672 (printed size: 24 x 36 inches)

FIELD ASSESSMENT MAP SERIES

USNG Page #: 18TYQ2108

Sheet ID: YQ2108

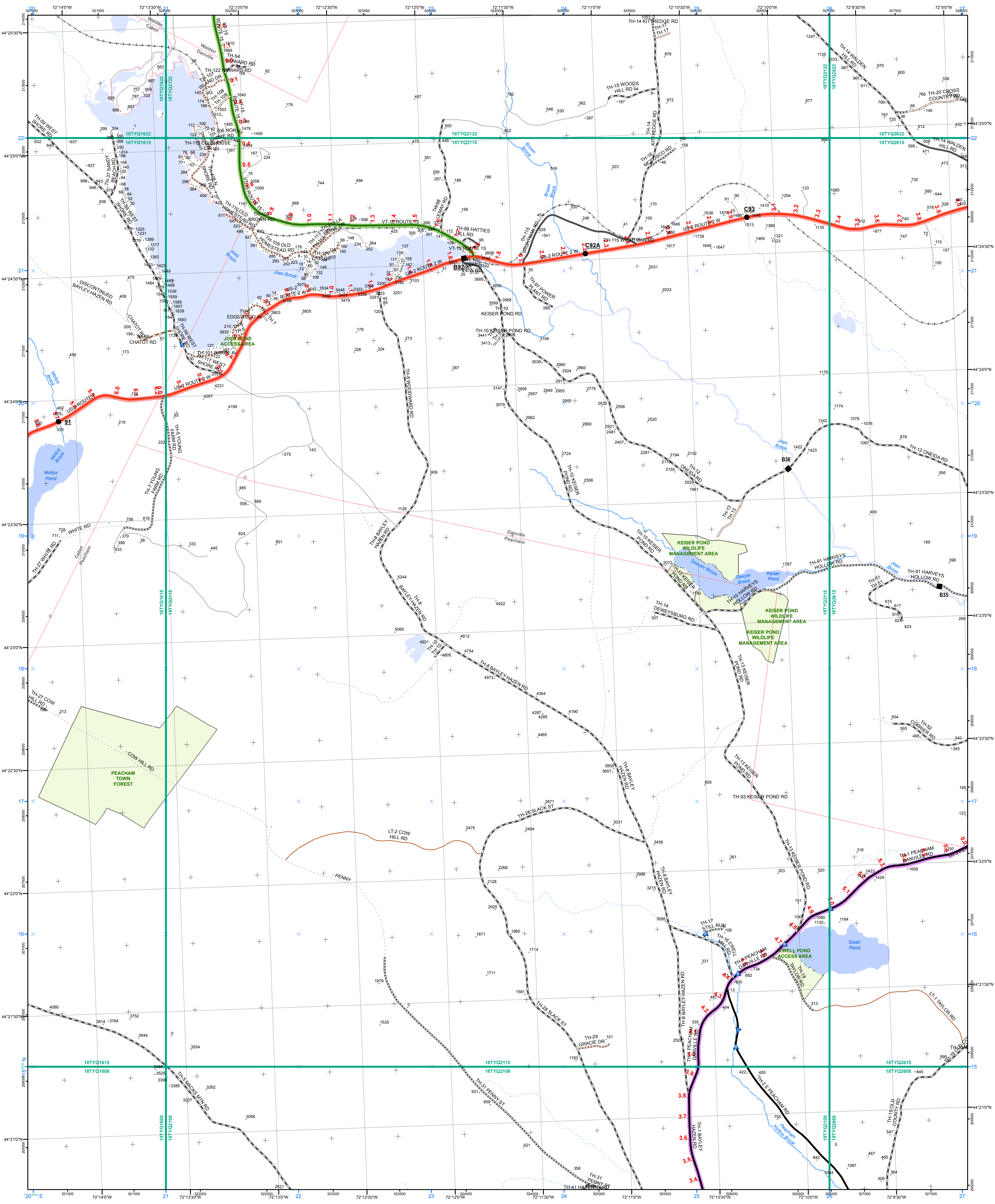
District: 7

TOWNS INCLUDED ON SHEET

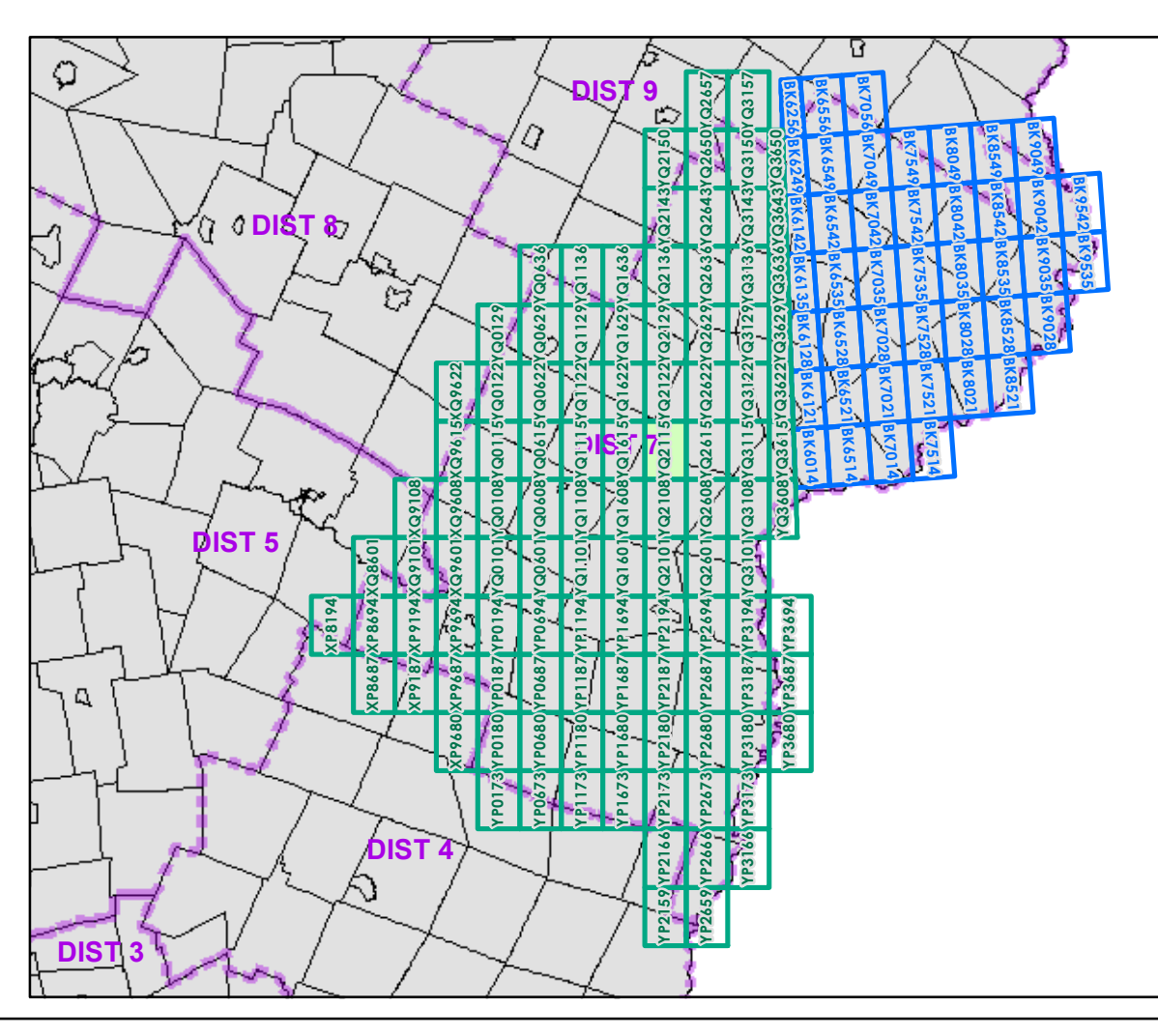
Barnet
Groton
Peacham

2.2 Distance along linear referenced Highway (route log measure)

B20 / C20 State Bridge or Culvert Identifier
B20 / C20 Town Bridge or Culvert Identifier



<ul style="list-style-type: none"> — Interstate — Interstate Ramp — Divided U.S. Highway — U.S. Highway Ramp — U.S. Highway — State Highway - Paved — State Highway - Gravel — State Highway Ramp - Paved — Class 1 - Paved — Class 2 - Gravel — Class 2 - Graded Earth — Class 3 - Paved — Class 3 - Gravel — Class 3 - Graded Earth — Class 4 - Paved — Class 4 - Gravel — Class 4 - Graded Earth — Class 4 - Unimproved / Primitive — Class 4 - Impassable or Untraveled — National or State Forest Highway — Legal Trail — Private — Discontinued — Proposed Highway 	<p>Functional Class</p> <ul style="list-style-type: none"> — 2 - Principal Arterial - Freeways and Expressways — 3 - Principal Arterial - Other — 4 - Minor Arterial — 5 - Major Collector — 6 - Minor Collector <p>Bridge/Culvert</p> <ul style="list-style-type: none"> ■ Bridge or Culvert Greater than 20' ● Bridge or Culvert 6' - 20' ▲ VOB/CIT Bridge ▼ VOB/CIT Culvert <p>Railroad</p> <ul style="list-style-type: none"> — Railroad — Inactive Railroad - Rail Trail D VTrans District Office + Building + Cemetery + Airport + Named Lake-Pond + Unnamed Lake-Pond + Named River-Stream + Unnamed River-Stream + Public Land 	<p>— U.S. National Grid 18T</p> <p>— U.S. National Grid 19T</p> <p>— District Boundary</p> <p>— Town Boundary</p> <p>1,000 meter US National Grid North American Datum 1983 Grid Zone Designation: 18T</p> <p>1,000 meter US National Grid North American Datum 1983 Grid Zone Designation: 19T</p> <p>Vermont State Plane Coordinate System North American Datum of 1983 SPCS Zone Identifier: 4400 Geodetic Reference System 80 500-meter grid, Easting - Northing</p> <p>Map generated: 02 November 2015</p> <p>Contact information: Vermont Agency of Transportation - Mapping Section 1 National Life Drive, Montpelier, VT 05633-5001 Telephone: 802-828-2600</p> <p>This map was funded in part through grants from the Federal Highway Administration, U.S. Department of Transportation. The representation of the authors expressed herein do not necessarily state or reflect those of the U.S. Department of Transportation.</p>
--	---	--



0 0.2 0.4 Miles

Scale 1:12,672 (printed size: 24 x 36 inches)

FIELD ASSESSMENT MAP SERIES

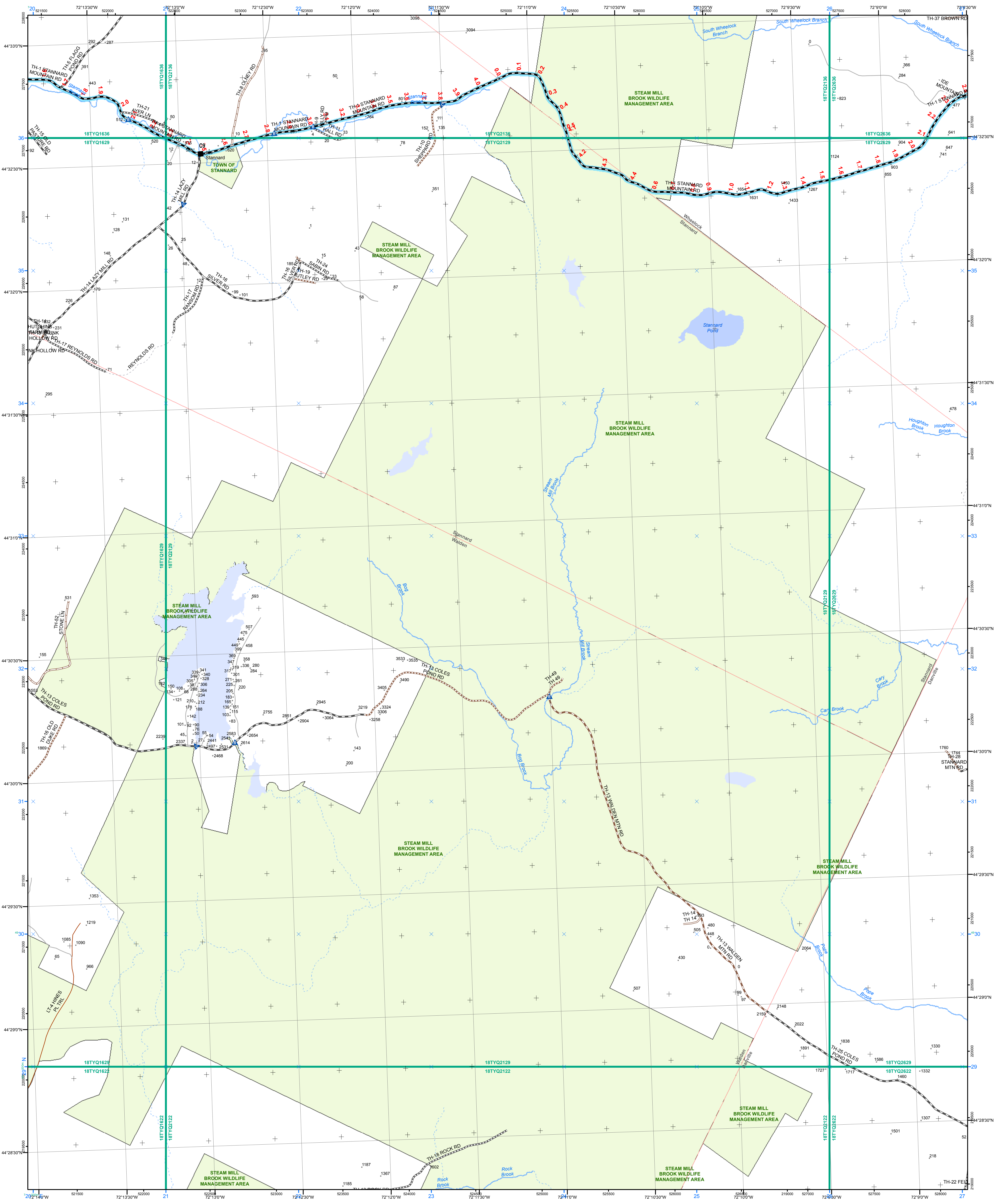
USNG Page #: 18TYQ2115

Sheet ID: YQ2115

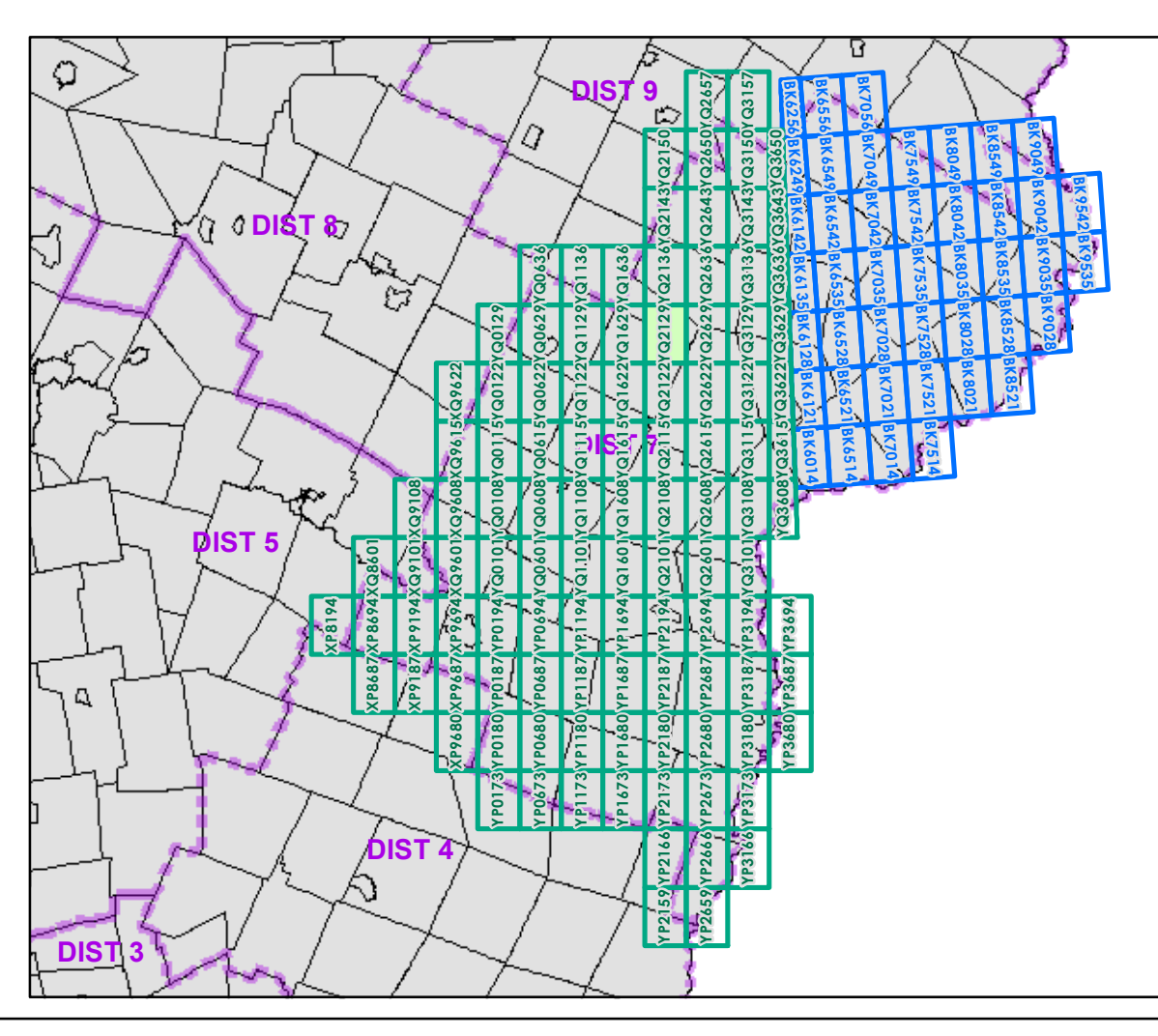
District: 7

TOWNS INCLUDED ON SHEET

Cabot
Danville
Peacham
Walden



- | | | |
|---|--|--|
| <ul style="list-style-type: none"> — Interstate — Interstate Ramp — Divided U.S. Highway — U.S. Highway Ramp — U.S. Highway — State Highway - Paved — State Highway - Gravel — State Highway Ramp - Paved — Class 1 - Paved — Class 2 - Paved — Class 2 - Gravel — Class 2 - Graded Earth — Class 3 - Paved — Class 3 - Gravel — Class 3 - Graded Earth — Class 3 - Unimproved / Primitive — Class 4 - Paved — Class 4 - Gravel — Class 4 - Graded Earth — Class 4 - Unimproved / Primitive — Class 4 - Impassable or Untraveled — National or State Forest Highway — Legal Trail — Private — Discontinued — Proposed Highway | <p>Functional Class</p> <ul style="list-style-type: none"> — 2 - Principal Arterial - Freeways and Expressways — 3 - Principal Arterial - Other — 4 - Minor Arterial — 5 - Major Collector — 6 - Minor Collector <p>Bridge/Culvert</p> <ul style="list-style-type: none"> ■ Bridge or Culvert Greater than 20' ● Bridge or Culvert 6' - 20' ▲ VOB/CIT Bridge ▼ VOB/CIT Culvert <p>Railroad</p> <ul style="list-style-type: none"> — Railroad — Inactive Railroad - Rail Trail D VTrans District Office — Building — Cemetery — Airport — Named Lake-Pond — Unnamed Lake-Pond — Named River-Stream — Unnamed River-Stream — Public Land | <ul style="list-style-type: none"> — U.S. National Grid 18T — U.S. National Grid 19T — District Boundary — Town Boundary <p>1,000 meter US National Grid
North American Datum 1983
Grid Zone Designation: 18T</p> <p>1,000 meter US National Grid
North American Datum 1983
Grid Zone Designation: 19T</p> <p>Vermont State Plane Coordinate System
North American Datum of 1983
SPCS Zone Identifier: 4400
Geodetic Reference System 80
500-meter grid, Easting - Northing</p> <p>Map generated: 02 November 2015</p> <p>Contact information:
Vermont Agency of Transportation
- Mapping Section
1 National Life Drive, Montpelier, VT 05633-5001
Telephone: 802-828-2600</p> <p>This map was funded in part through grants from the Federal Highway Administration, U.S. Department of Transportation. The representation of the authors expressed herein do not necessarily state or reflect those of the U.S. Department of Transportation.</p> |
|---|--|--|



0 0.2 0.4 Miles

Scale 1:12,672 (printed size: 24 x 36 inches)

FIELD ASSESSMENT MAP SERIES

USNG Page #: **18TYQ2129**

Sheet ID: **YQ2129**

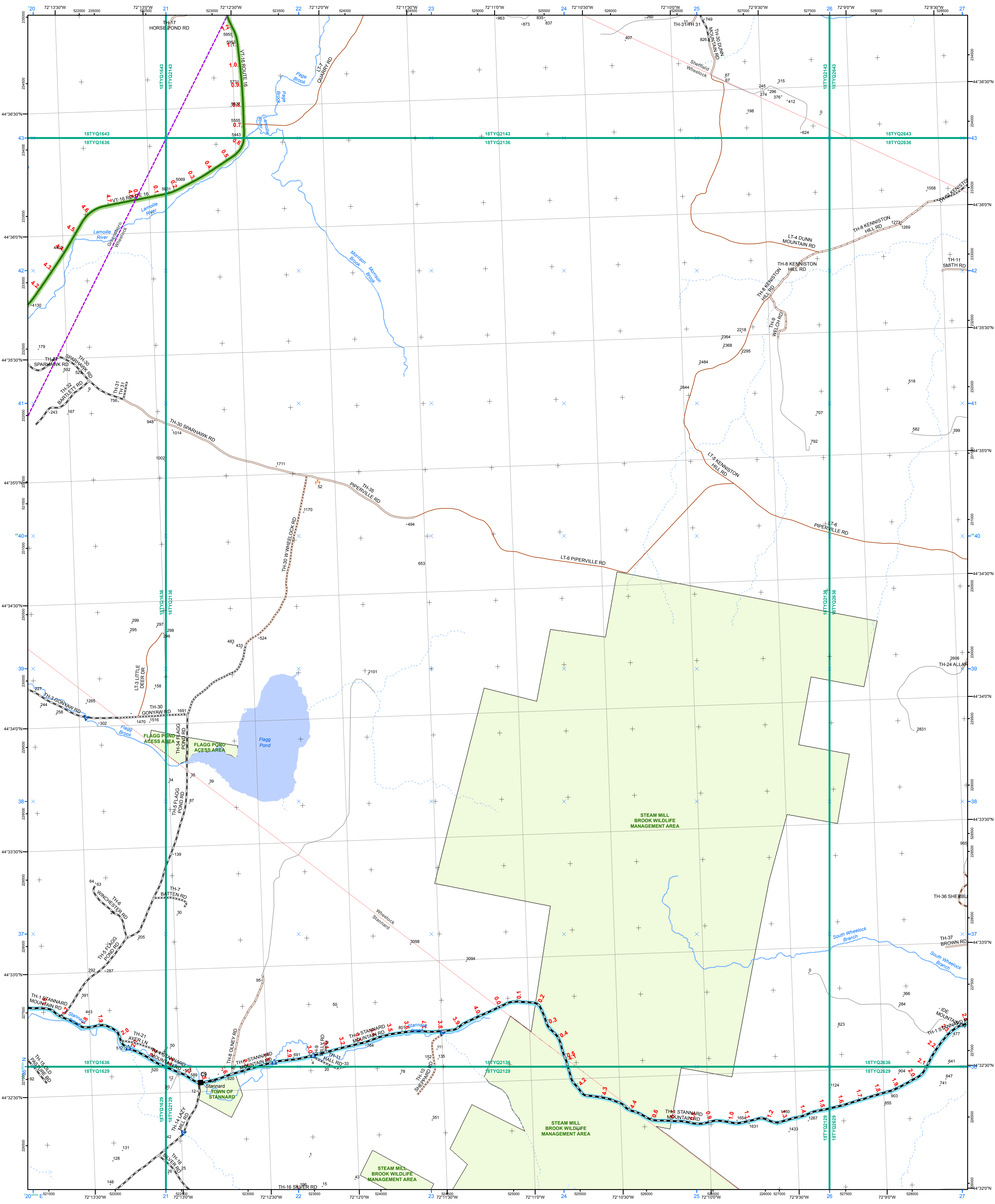
District: **7**

TOWNS INCLUDED ON SHEET

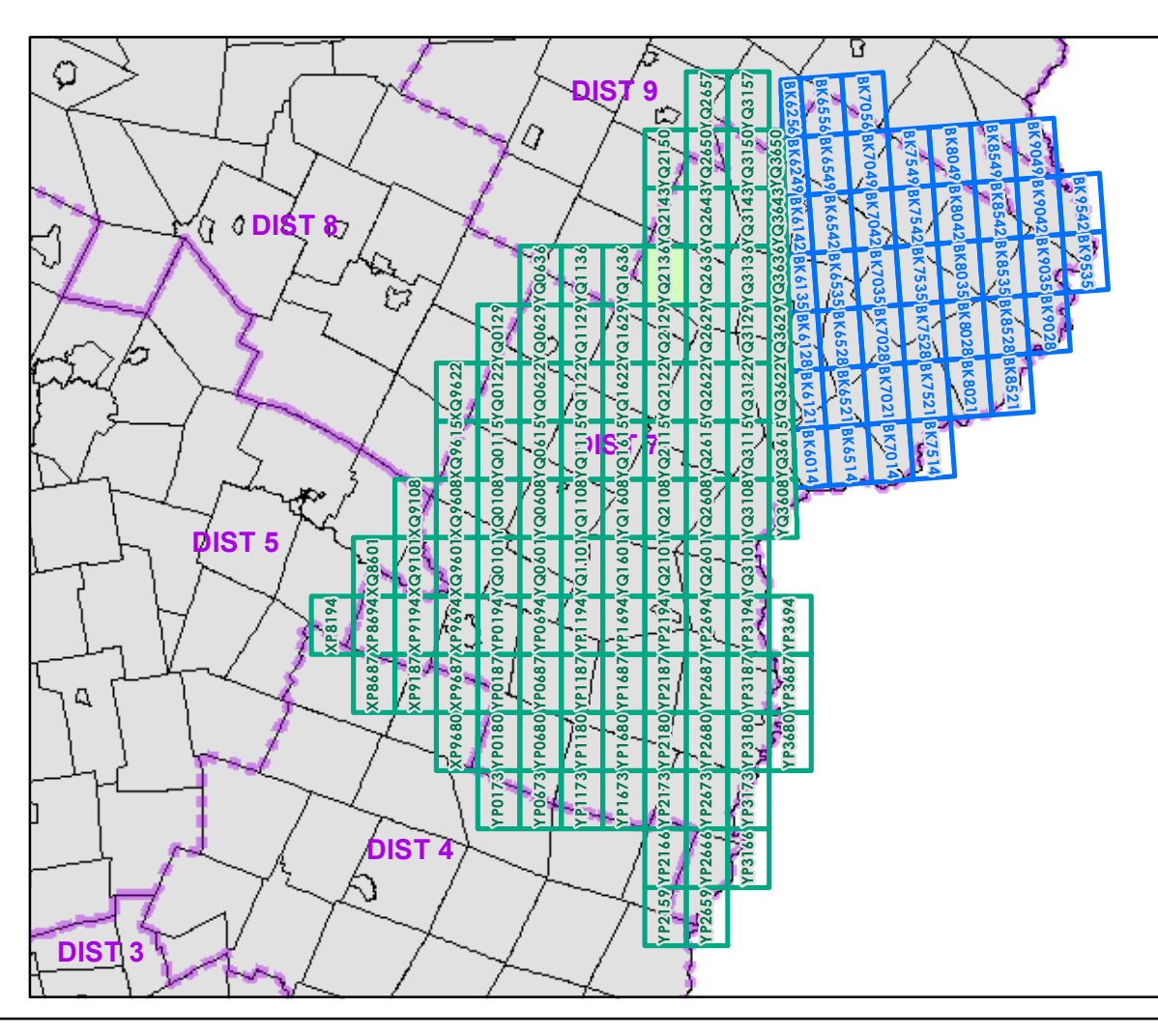
Danville
Stannard
Walden
Wheelock

2.2 Distance along linear referenced Highway (route log measure)

B20 / C20 State Bridge or Culvert Identifier
B20 / C20 Town Bridge or Culvert Identifier



- | | | |
|---|---|---|
| <ul style="list-style-type: none"> Interstate Interstate Ramp Divided U.S. Highway U.S. Highway Ramp U.S. Highway State Highway - Paved State Highway - Gravel State Highway Ramp - Paved Class 1 - Paved Class 2 - Paved Class 2 - Gravel Class 2 - Graded Earth Class 3 - Paved Class 3 - Gravel Class 3 - Graded Earth Class 3 - Unimproved / Primitive Class 4 - Paved Class 4 - Gravel Class 4 - Graded Earth Class 4 - Unimproved / Primitive Class 4 - Impassable or Untraveled National or State Forest Highway Legal Trail Private Discontinued Proposed Highway | <p>Functional Class</p> <ul style="list-style-type: none"> 2 - Principal Arterial - Freeways and Expressways 3 - Principal Arterial - Other 4 - Minor Arterial 5 - Major Collector 6 - Minor Collector <p>Bridge-Culvert</p> <ul style="list-style-type: none"> Bridge or Culvert Greater than 20' Bridge or Culvert 6' - 20' VOCBIT Bridge VOCBIT Culvert <p>Railroad</p> <ul style="list-style-type: none"> Railroad Inactive Railroad - Rail Trail VTrans District Office Building Cemetery Airport Named Lake-Pond Unnamed Lake-Pond Named River-Stream Unnamed River-Stream Public Land | <ul style="list-style-type: none"> U.S. National Grid 18T U.S. National Grid 19T District Boundary Town Boundary <p>1,000 meter US National Grid
North American Datum 1983
Grid Zone Designation: 18T</p> <p>1,000 meter US National Grid
North American Datum 1983
Grid Zone Designation: 19T</p> <p>Vermont State Plane Coordinate System
North American Datum of 1983
SPCS Zone Identifier: 4400
Geodetic Reference System 80
500-meter grid, Easting - Northing</p> <p>Map generated: 02 November 2015</p> <p>Contact information:
Vermont Agency of Transportation
- Mapping Section
1 National Life Drive, Montpelier, VT 05633-5001
Telephone: 802-828-2600</p> <p>This map was funded in part through grants from the Federal Highway Administration, U.S. Department of Transportation. The representation of the authors expressed herein do not necessarily state or reflect those of the U.S. Department of Transportation.</p> |
|---|---|---|



0 0.2 0.4 Miles

Scale 1:12,672 (printed size: 24 x 36 inches)

FIELD ASSESSMENT MAP SERIES

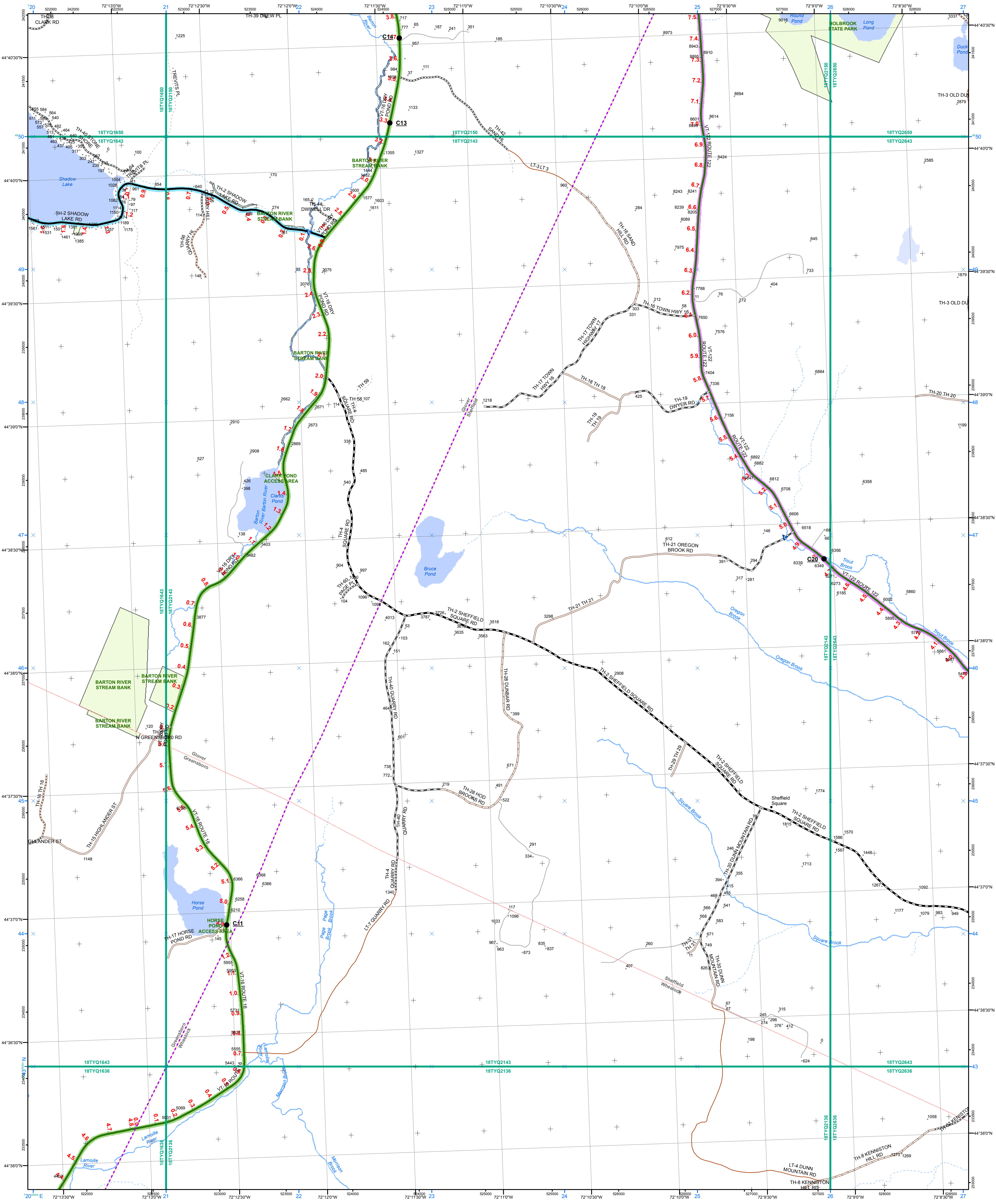
USNG Page #: **18TYQ2136**

Sheet ID: **YQ2136**

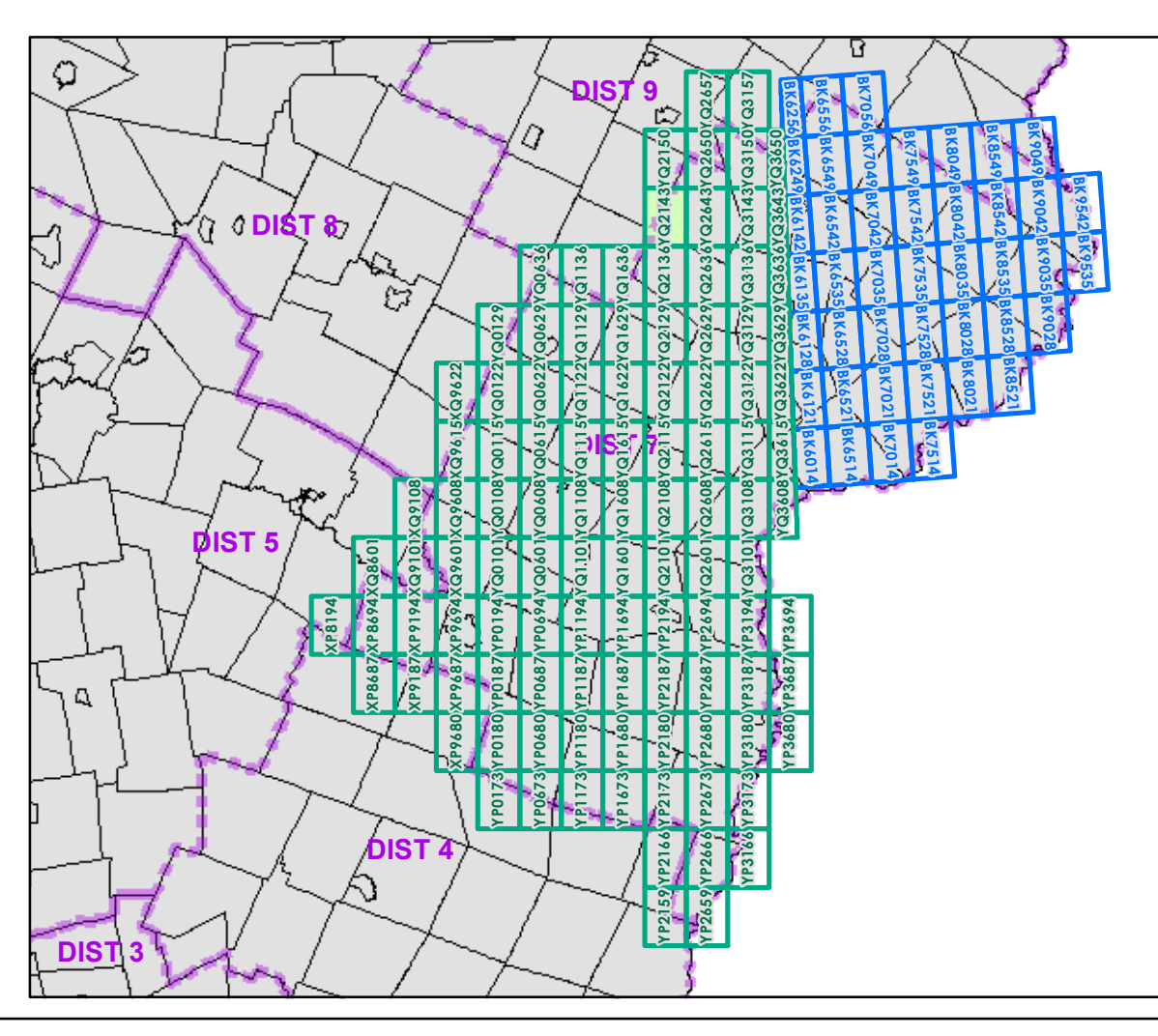
District: **7**

TOWNS INCLUDED ON SHEET

Greensboro
Sheffield
Stannard
Wheelock



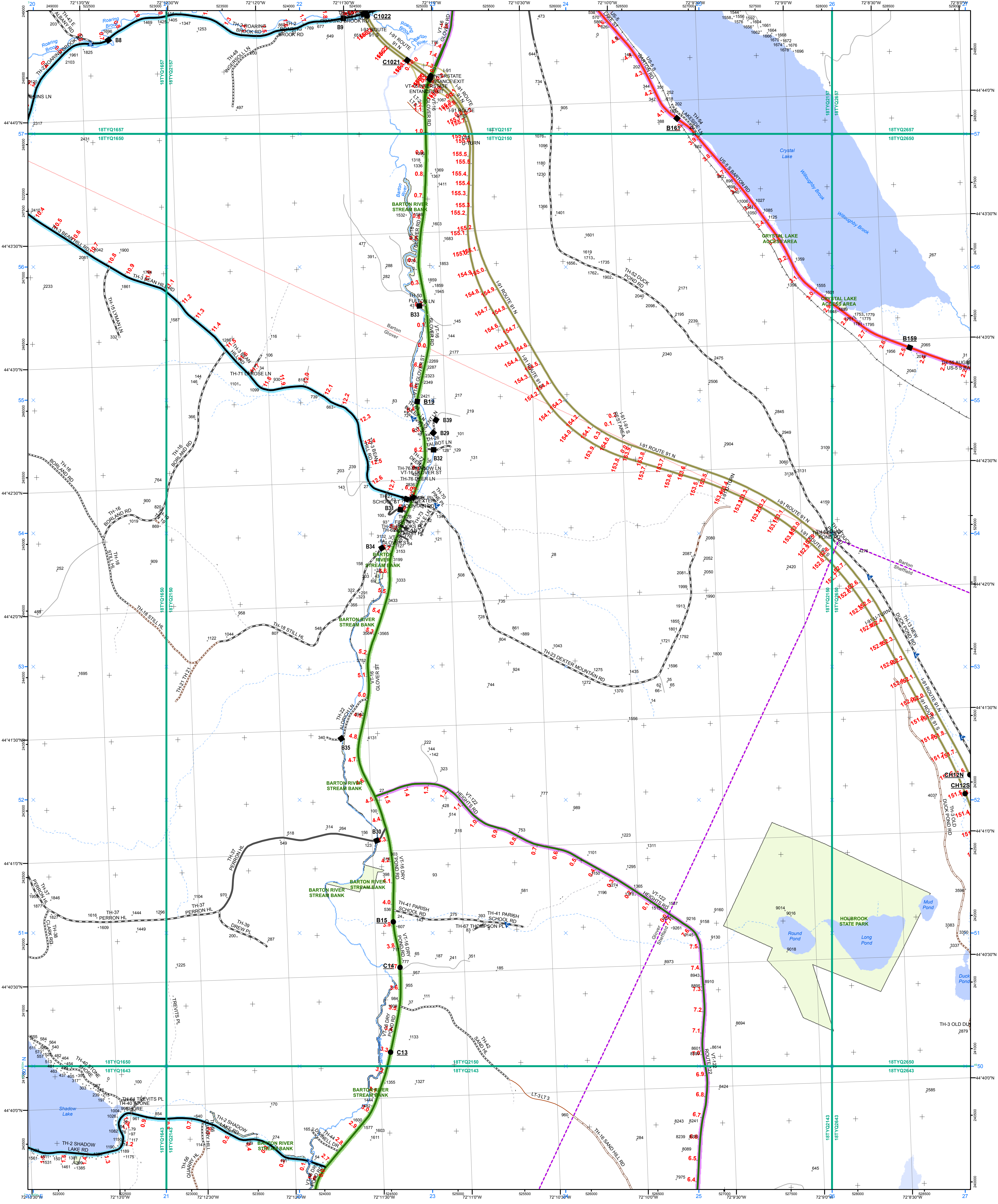
Symbol/Color	Description
Green line	Interstate
Red line	Interstate Ramp
Blue line	Divided U.S. Highway
Black line	U.S. Highway Ramp
Red line	U.S. Highway
Green line	State Highway - Paved
Black line	State Highway - Gravel
Black line	U.S. Highway Ramp - Paved
Black line	Class 1 - Paved
Black line	Class 2 - Gravel
Black line	Class 2 - Graded Earth
Black line	Class 3 - Paved
Black line	Class 3 - Gravel
Black line	Class 3 - Graded Earth
Black line	Class 3 - Unimproved / Primitive
Black line	Class 4 - Paved
Black line	Class 4 - Gravel
Black line	Class 4 - Graded Earth
Black line	Class 4 - Unimproved / Primitive
Black line	Class 4 - Impassable or Untraveled
Black line	National or State Forest Highway
Black line	Legal Trail
Black line	Private
Black line	Discontinued
Black line	Proposed Highway
Red line	2.2 Distance along linear referenced Highway (route log measure)
Black square	B20 / C20 State Bridge or Culvert Identifier
Black circle	B20 / C20 Town Bridge or Culvert Identifier
Blue line	U.S. National Grid 18T
Black line	U.S. National Grid 19T
Red line	District Boundary
Black line	Town Boundary
Green line	1,000 meter US National Grid North American Datum 1983
Black line	Grid Zone Designation: 18T
Black line	1,000 meter US National Grid North American Datum 1983
Black line	Grid Zone Designation: 19T
Black line	Vermont State Plane Coordinate System North American Datum of 1983
Black line	SPCS Zone Identifier: 4400
Black line	Geodetic Reference System 80
Black line	500-meter grid, Easting - Northing
Black line	Map generated: 02 November 2015
Black line	Contact information: Vermont Agency of Transportation - Mapping Section
Black line	1 National Life Drive, Montpelier, VT 05633-5001
Black line	Telephone: 802-828-2600
Black line	This map was funded in part through grants from the Federal Highway Administration, U.S. Department of Transportation. The representation of the authors expressed herein do not necessarily state or reflect those of the U.S. Department of Transportation.



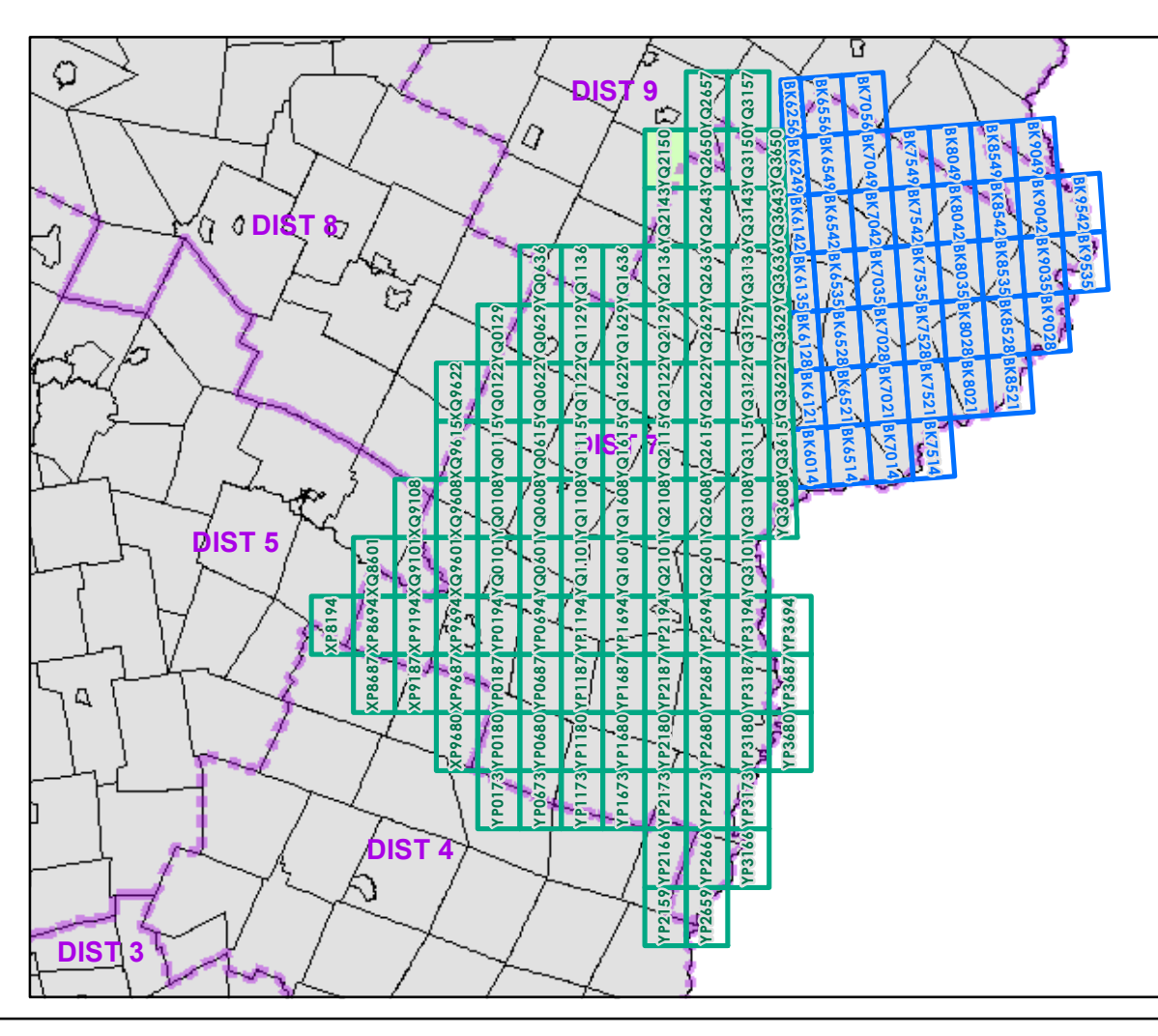
0 0.2 0.4 Miles
 Scale 1:12,672 (printed size: 24 x 36 inches)

FIELD ASSESSMENT MAP SERIES
 USNG Page #: 18TYQ2143
 Sheet ID: YQ2143
 District: 7

TOWNS INCLUDED ON SHEET
 Glover
 Greensboro
 Sheffield
 Wheelock



- | | | |
|---|---|---|
| <ul style="list-style-type: none"> Interstate Interstate Ramp Divided U.S. Highway U.S. Highway Ramp U.S. Highway State Highway - Paved State Highway - Gravel State Highway Ramp - Paved Class 1 - Paved Class 2 - Paved Class 2 - Gravel Class 2 - Graded Earth Class 3 - Paved Class 3 - Gravel Class 3 - Graded Earth Class 3 - Unimproved / Primitive Class 4 - Paved Class 4 - Gravel Class 4 - Graded Earth Class 4 - Unimproved / Primitive Class 4 - Impassable or Untraveled National or State Forest Highway Legal Trail Private Discontinued Proposed Highway | <p>Functional Class</p> <ul style="list-style-type: none"> 2 - Principal Arterial - Freeways and Expressways 3 - Principal Arterial - Other 4 - Minor Arterial 5 - Major Collector 6 - Minor Collector <p>Bridge/Culvert</p> <ul style="list-style-type: none"> Bridge or Culvert Greater than 20' Bridge or Culvert 6' - 20' VOBCIT Bridge VOBCIT Culvert <p>Railroad</p> <ul style="list-style-type: none"> Railroad Inactive Railroad - Rail Trail VTrans District Office Building Cemetery Airport Named Lake-Pond Unnamed Lake-Pond Named River-Stream Unnamed River-Stream Public Land | <ul style="list-style-type: none"> U.S. National Grid 18T U.S. National Grid 19T District Boundary Town Boundary <p>1,000 meter US National Grid
North American Datum 1983
Grid Zone Designation: 18T</p> <p>1,000 meter US National Grid
North American Datum 1983
Grid Zone Designation: 19T</p> <p>Vermont State Plane Coordinate System
North American Datum of 1983
SPCS Zone Identifier: 4400
Geodetic Reference System 80
500-meter grid, Easting - Northing</p> <p>Map generated: 02 November 2015</p> <p>Contact information:
Vermont Agency of Transportation
- Mapping Section
1 National Life Drive, Montpelier, VT 05633-5001
Telephone: 802-828-2600</p> <p>This map was funded in part through grants from the Federal Highway Administration, U.S. Department of Transportation. The representation of the authors expressed herein do not necessarily state or reflect those of the U.S. Department of Transportation.</p> |
|---|---|---|



0 0.2 0.4 Miles

Scale 1:12,672 (printed size: 24 x 36 inches)

FIELD ASSESSMENT MAP SERIES

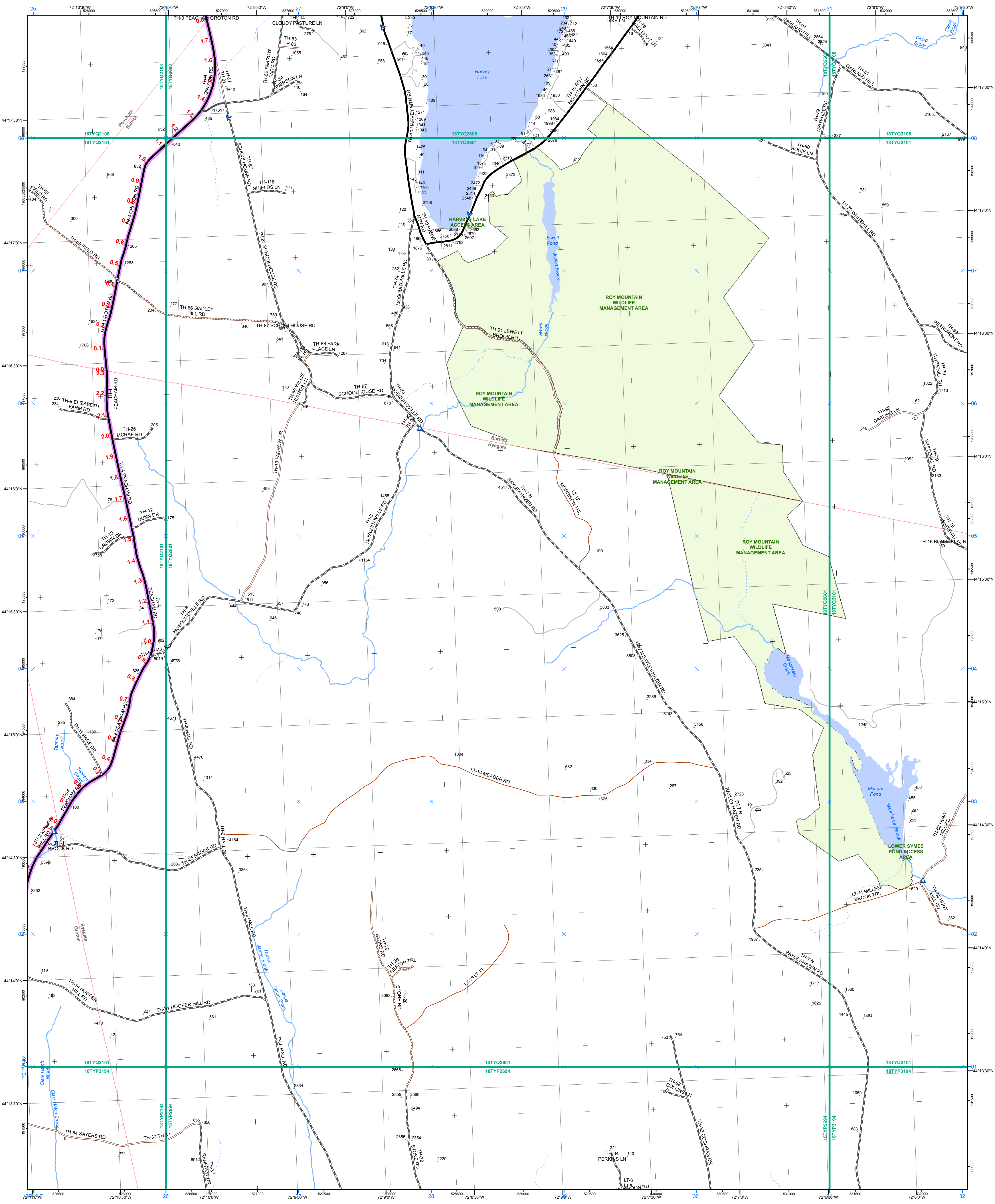
USNG Page #: 18TYQ2150

Sheet ID: YQ2150

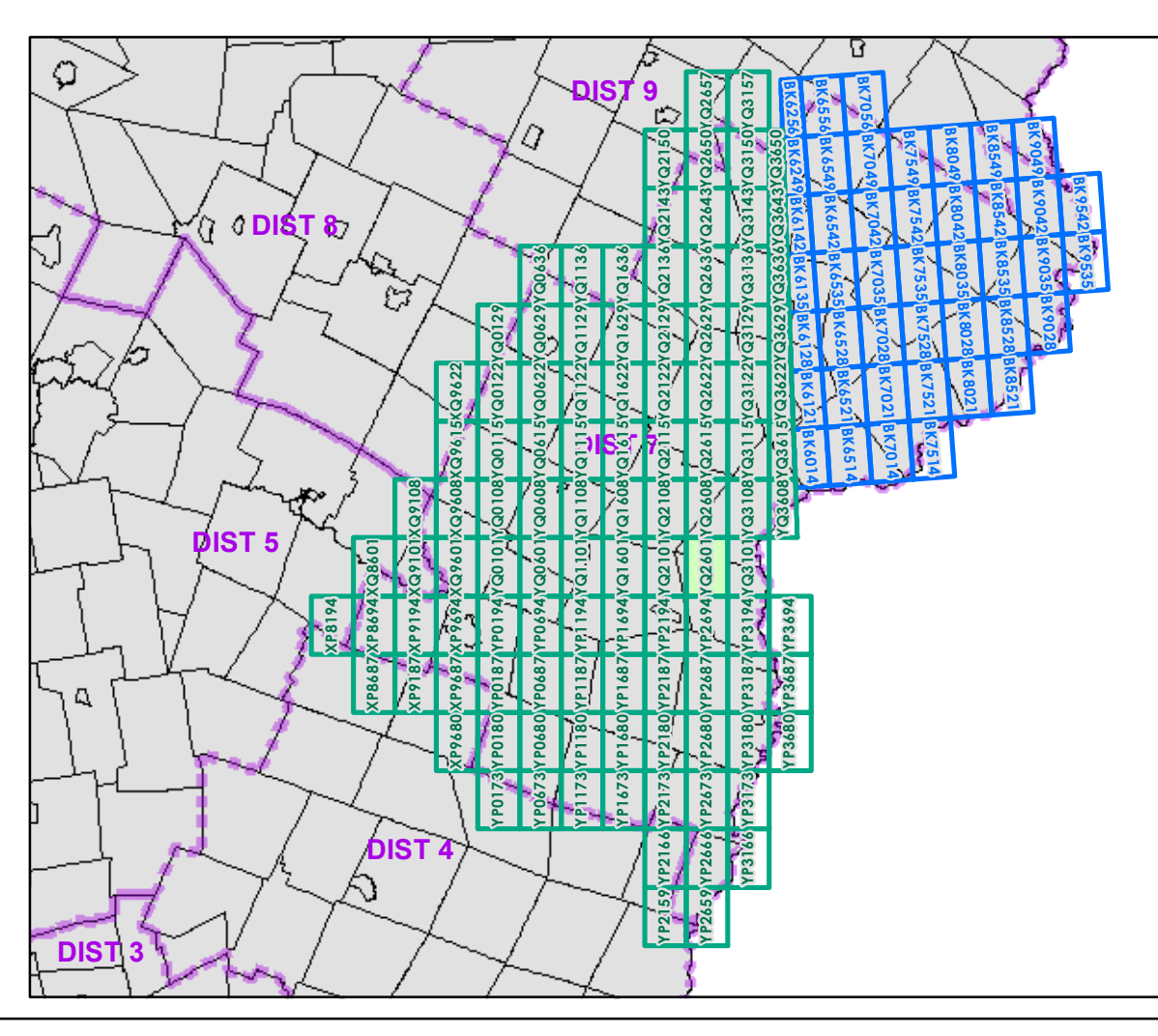
District: 7

TOWNS INCLUDED ON SHEET

Barton
Barton Village
Glover
Sheffield



	Interstate		2 - Principal Arterial - Freeways and Expressways		U.S. National Grid 18T
	Interstate Ramp		3 - Principal Arterial - Other		U.S. National Grid 19T
	Divided U.S. Highway		4 - Minor Arterial		District Boundary
	U.S. Highway Ramp		5 - Major Collector		Town Boundary
	U.S. Highway		6 - Minor Collector		
	State Highway - Paved				
	State Highway - Gravel				
	State Highway Ramp - Paved				
	Class 1 - Paved		Bridge or Culvert Greater than 20'		1,000 meter US National Grid North American Datum of 1983 Grid Zone Designation: 18T
	Class 2 - Gravel		Bridge or Culvert 6' - 20'		1,000 meter US National Grid North American Datum of 1983 Grid Zone Designation: 19T
	Class 2 - Graded Earth		VOCBIT Bridge		
	Class 3 - Paved		VOCBIT Culvert		
	Class 3 - Gravel		Railroad		
	Class 3 - Graded Earth		Railroad		
	Class 3 - Unimproved / Primitive		Inactive Railroad - Rail Trail		
	Class 4 - Paved		VTrans District Office		
	Class 4 - Gravel		Building		
	Class 4 - Graded Earth		Cemetery		
	Class 4 - Unimproved / Primitive		Airport		
	Class 4 - Impassable or Untraveled		Named Lake-Pond		
	National or State Forest Highway		Unnamed Lake-Pond		
	Legal Trail		Named River-Stream		
	Private		Unnamed River-Stream		
	Discontinued		Public Land		
	Proposed Highway				



0 0.2 0.4 Miles
Scale 1:12,672 (printed size: 24 x 36 inches)

FIELD ASSESSMENT MAP SERIES
USNG Page #: 18TYQ2601
Sheet ID: YQ2601
District: 7

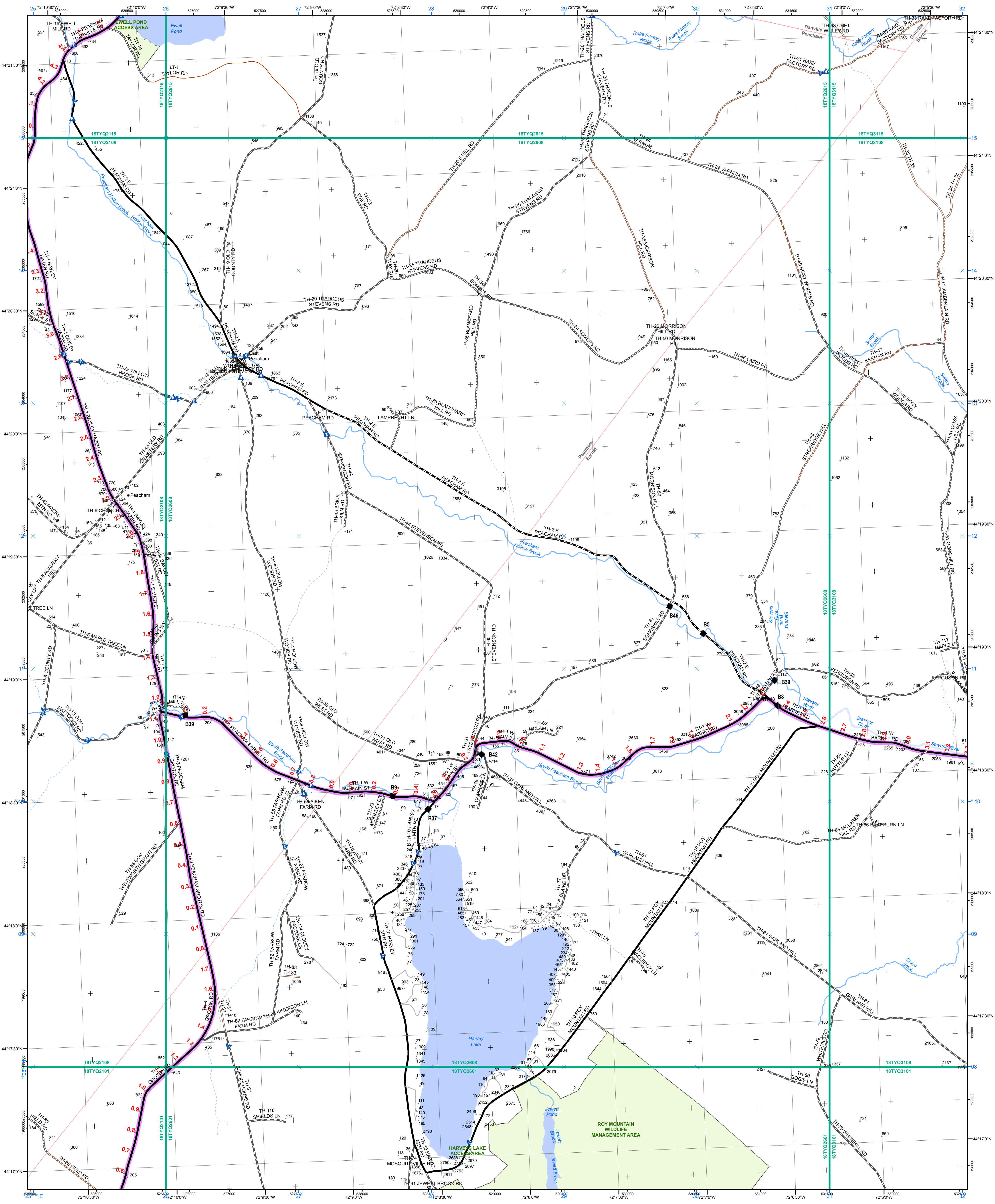
TOWNS INCLUDED ON SHEET
Barnet
Groton
Peacham
Ryegate

Vermont State Plane Coordinate System
North American Datum of 1983
SPCS Zone Identifier: 4400
Geoidetic Reference System 80
500-meter grid, Easting - Northing
Map generated: 02 November 2015

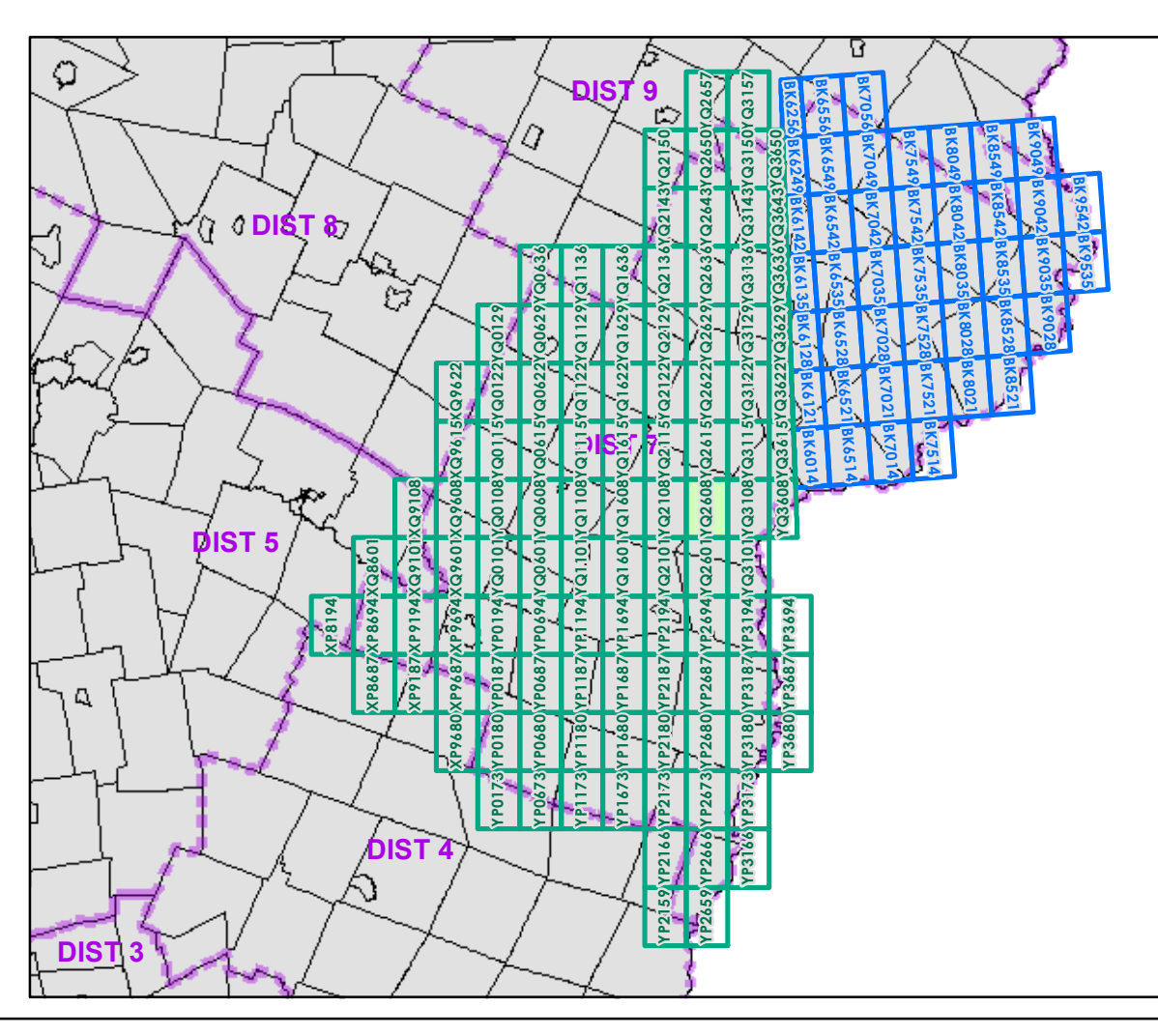
Contact information:
Vermont Agency of Transportation
- Mapping Section
1 National Life Drive, Montpelier, VT 05633-5001
Telephone: 802-828-2600

This map was funded in part through grants from the Federal Highway Administration, U.S. Department of Transportation. The representation of the authors expressed herein do not necessarily state or reflect those of the U.S. Department of Transportation.

2.2 Distance along linear referenced Highway (route log measure)
B20 / C20 State Bridge or Culvert Identifier
B20 / C20 Town Bridge or Culvert Identifier



- | | | |
|--|---|--|
| <ul style="list-style-type: none"> Interstate Interstate Ramp Divided U.S. Highway U.S. Highway Ramp U.S. Highway State Highway - Paved State Highway - Gravel State Highway Ramp - Paved Class 1 - Paved Class 2 - Gravel Class 2 - Graded Earth Class 3 - Paved Class 3 - Gravel Class 3 - Graded Earth Class 3 - Unimproved / Primitive Class 4 - Paved Class 4 - Gravel Class 4 - Graded Earth Class 4 - Unimproved / Primitive Class 4 - Impassable or Untraveled National or State Forest Highway Legal Trail Private Discontinued Proposed Highway | <p>Functional Class</p> <ul style="list-style-type: none"> 2 - Principal Arterial - Freeways and Expressways 3 - Principal Arterial - Other 4 - Minor Arterial 5 - Major Collector 6 - Minor Collector <p>Bridge/Culvert</p> <ul style="list-style-type: none"> Bridge or Culvert Greater than 20' Bridge or Culvert 6' - 20' VOCBIC Bridge VOCBIC Culvert <p>Railroad</p> <ul style="list-style-type: none"> Railroad Inactive Railroad - Rail Trail VTrans District Office Building Cemetery Airport Named Lake-Pond Unnamed Lake-Pond Named River-Stream Unnamed River-Stream Public Land | <ul style="list-style-type: none"> U.S. National Grid 18T U.S. National Grid 19T District Boundary Town Boundary <p>1,000 meter US National Grid
North American Datum 1983
Grid Zone Designation: 18T</p> <p>1,000 meter US National Grid
North American Datum 1983
Grid Zone Designation: 19T</p> <p>Vermont State Plane Coordinate System
North American Datum of 1983
SPCS Zone Identifier: 4400
Geoidetic Reference System 80
500-meter grid, Easting - Northing</p> <p>Map generated: 02 November 2015</p> <p>Contact information:
Vermont Agency of Transportation
- Mapping Section
1 National Life Drive, Montpelier, VT 05633-5001
Telephone: 802-828-2600</p> <p>This map was funded in part through grants from the Federal Highway Administration, U.S. Department of Transportation. The representation of the authors expressed herein do not necessarily state or reflect those of the U.S. Department of Transportation.</p> |
|--|---|--|



0 0.2 0.4 Miles

Scale 1:12,672 (printed size: 24 x 36 inches)

FIELD ASSESSMENT MAP SERIES

USNG Page #: **18TYQ2608**

Sheet ID: **YQ2608**

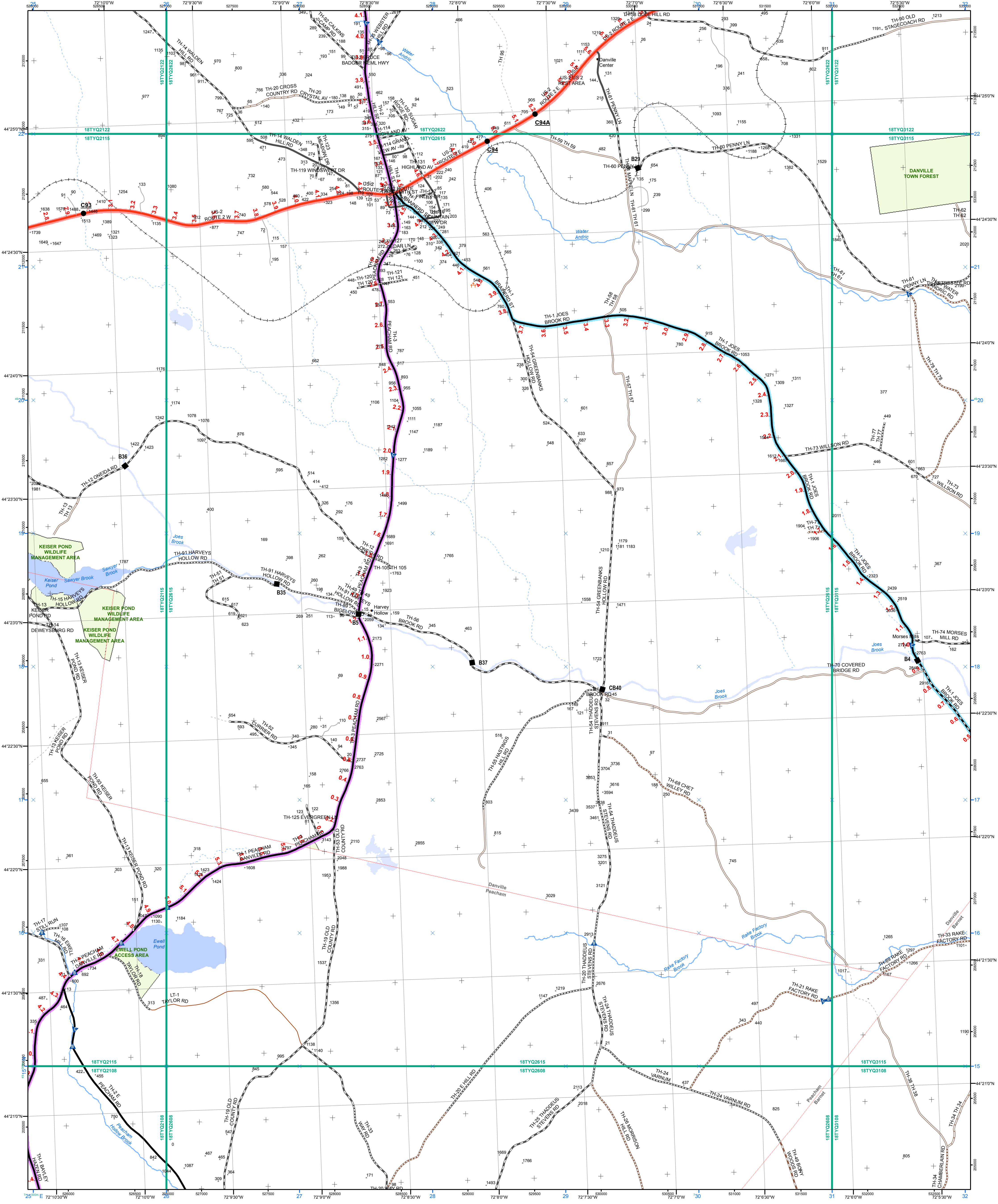
District: **7**

TOWNS INCLUDED ON SHEET

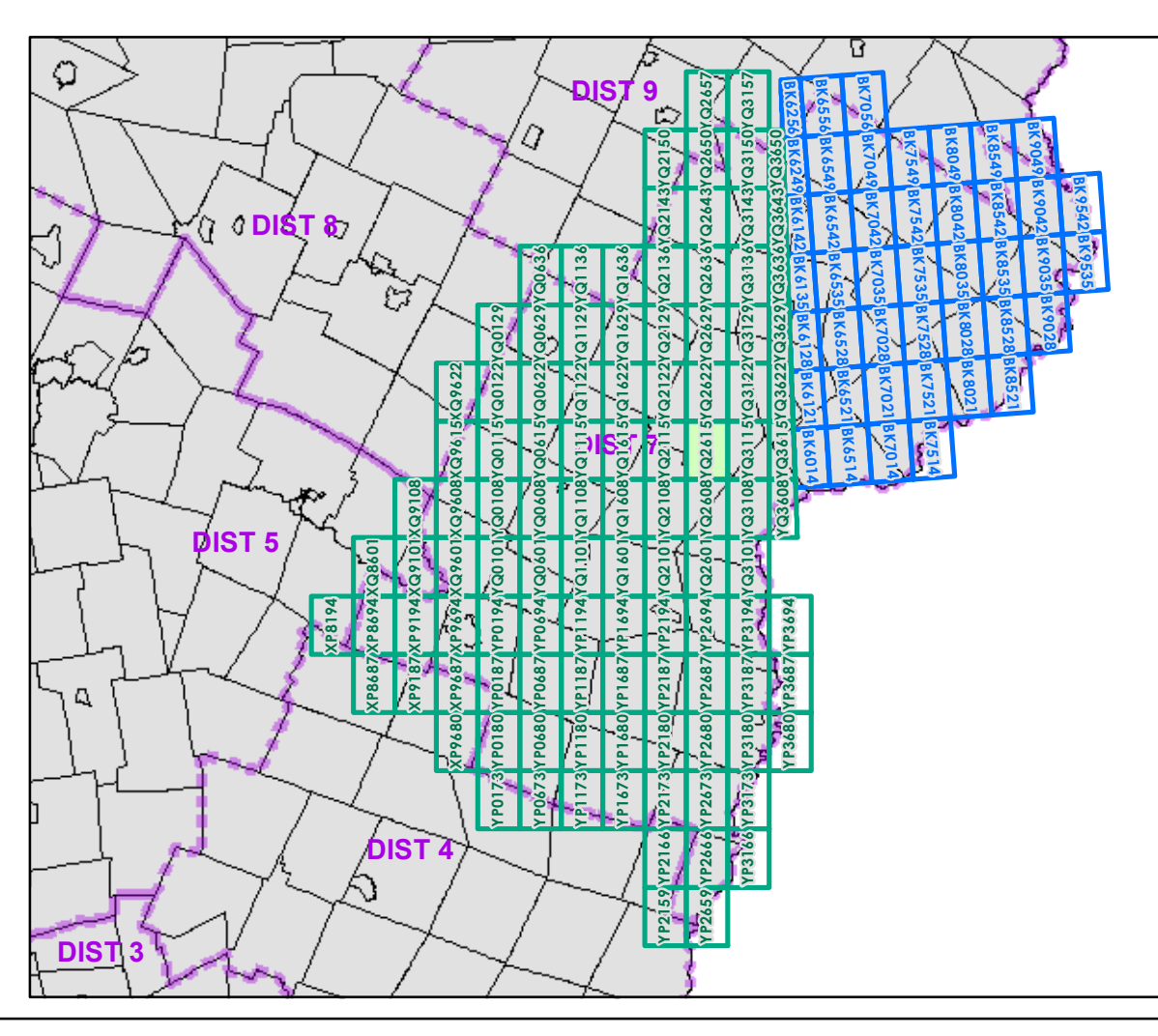
Barnet
Danville
Peacham

2.2 Distance along linear referenced Highway (route log measure)

B20 / C20 State Bridge or Culvert Identifier
B20 / C20 Town Bridge or Culvert Identifier



- | | | |
|---|---|---|
| <ul style="list-style-type: none"> Interstate Interstate Ramp Divided U.S. Highway U.S. Highway Ramp U.S. Highway State Highway - Paved State Highway - Gravel State Highway Ramp - Paved Class 1 - Paved Class 2 - Paved Class 2 - Gravel Class 2 - Graded Earth Class 3 - Paved Class 3 - Gravel Class 3 - Graded Earth Class 3 - Unimproved / Primitive Class 4 - Paved Class 4 - Gravel Class 4 - Graded Earth Class 4 - Unimproved / Primitive Class 4 - Impassable or Untraveled National or State Forest Highway Legal Trail Private Discontinued Proposed Highway | <p>Functional Class</p> <ul style="list-style-type: none"> 2 - Principal Arterial - Freeways and Expressways 3 - Principal Arterial - Other 4 - Minor Arterial 5 - Major Collector 6 - Minor Collector <p>Bridge-Culvert</p> <ul style="list-style-type: none"> Bridge or Culvert Greater than 20' Bridge or Culvert 6' - 20' VOCBIT Bridge VOCBIT Culvert <p>Railroad</p> <ul style="list-style-type: none"> Railroad Inactive Railroad - Rail Trail VTrans District Office Building Cemetery Airport Named Lake-Pond Unnamed Lake-Pond Named River-Stream Unnamed River-Stream Public Land | <ul style="list-style-type: none"> U.S. National Grid 18T U.S. National Grid 19T District Boundary Town Boundary <p>1,000 meter US National Grid
North American Datum 1983
Grid Zone Designation: 18T</p> <p>1,000 meter US National Grid
North American Datum 1983
Grid Zone Designation: 19T</p> <p>Vermont State Plane Coordinate System
North American Datum of 1983
SPCS Zone Identifier: 4400
Geodetic Reference System 80
500-meter grid, Easting - Northing</p> <p>Map generated: 02 November 2015</p> <p>Contact information:
Vermont Agency of Transportation
- Mapping Section
1 National Life Drive, Montpelier, VT 05633-5001
Telephone: 802-828-2600</p> <p>This map was funded in part through grants from the Federal Highway Administration, U.S. Department of Transportation. The representation of the authors expressed herein do not necessarily state or reflect those of the U.S. Department of Transportation.</p> |
|---|---|---|



0 0.2 0.4 Miles

Scale 1:12,672 (printed size: 24 x 36 inches)

FIELD ASSESSMENT MAP SERIES

USNG Page #: **18TYQ2615**

Sheet ID: **YQ2615**

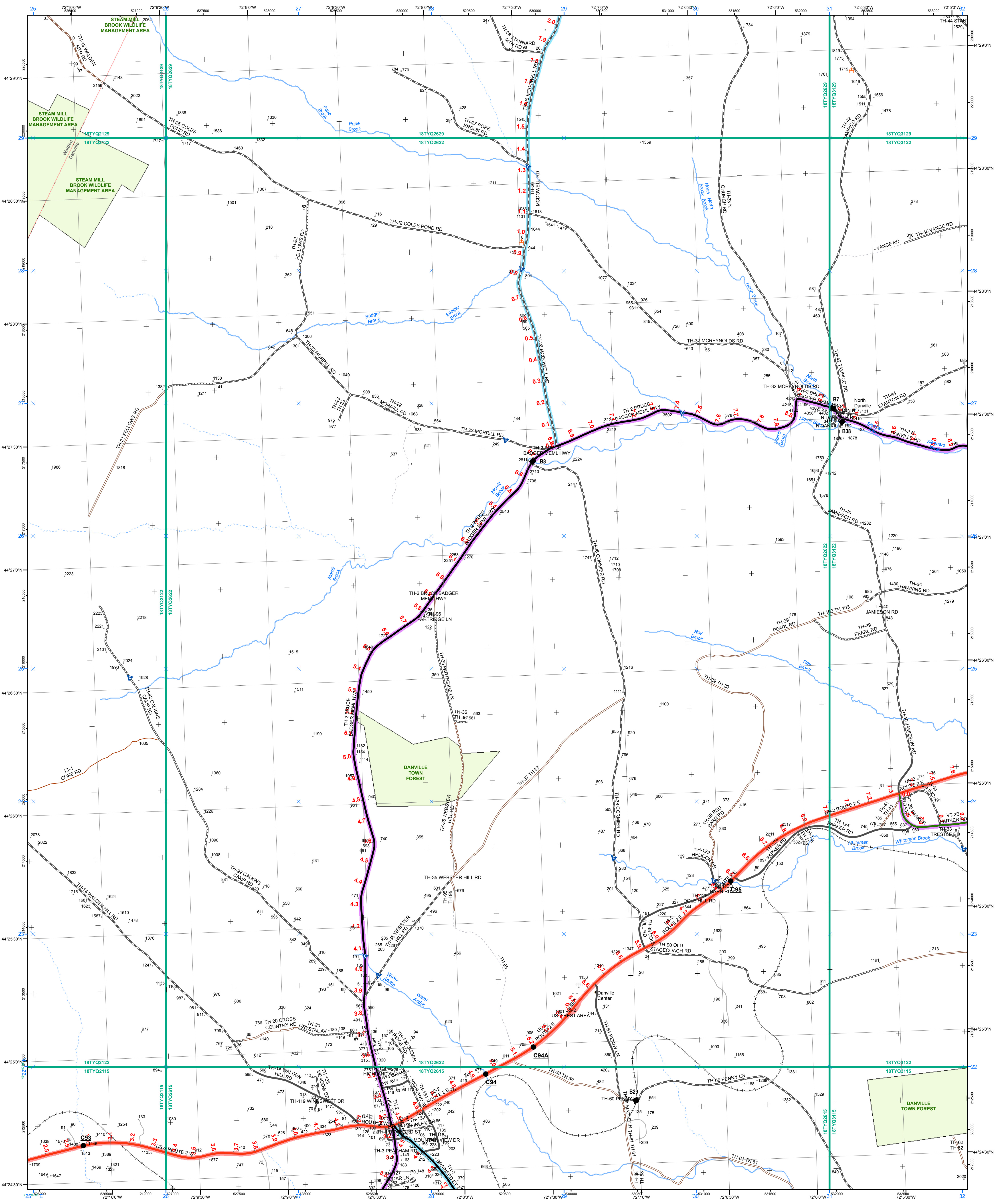
District: **7**

TOWNS INCLUDED ON SHEET

Barnet
Danville
Peacham

2.2 Distance along linear referenced Highway (route log measure)

B20 / C20 State Bridge or Culvert Identifier
B20 / C20 Town Bridge or Culvert Identifier



- Interstate
 - Interstate Ramp
 - Divided U.S. Highway
 - U.S. Highway Ramp
 - U.S. Highway
 - State Highway - Paved
 - State Highway - Gravel
 - Class 1 - Paved
 - Class 2 - Paved
 - Class 2 - Gravel
 - Class 2 - Graded Earth
 - Class 3 - Paved
 - Class 3 - Gravel
 - Class 3 - Graded Earth
 - Class 3 - Unimproved / Primitive
 - Class 4 - Paved
 - Class 4 - Gravel
 - Class 4 - Graded Earth
 - Class 4 - Unimproved / Primitive
 - Class 4 - Impassable or Untraveled
 - National or State Forest Highway
 - Legal Trail
 - Private
 - Discontinued
 - Proposed Highway
- Functional Class**
- 2 - Principal Arterial - Freeways and Expressways
 - 3 - Principal Arterial - Other
 - 4 - Minor Arterial
 - 5 - Major Collector
 - 6 - Minor Collector
- Bridge/Culvert**
- Bridge or Culvert Greater than 20'
 - Bridge or Culvert 6' - 20'
 - VOCBIT Bridge
 - VOCBIT Culvert
- Railroad**
- Railroad
 - Inactive Railroad - Rail Trail
 - VTrans District Office
 - Building
 - Cemetery
 - Airport
 - Named Lake-Pond
 - Unnamed Lake-Pond
 - Named River-Stream
 - Unnamed River-Stream
 - Public Land
- 2.2 Distance along linear referenced Highway (route log measure)**
- B20 / C20 State Bridge or Culvert Identifier**
B20 / C20 Town Bridge or Culvert Identifier

Functional Class

- 2 - Principal Arterial - Freeways and Expressways
- 3 - Principal Arterial - Other
- 4 - Minor Arterial
- 5 - Major Collector
- 6 - Minor Collector

Bridge/Culvert

- Bridge or Culvert Greater than 20'
- Bridge or Culvert 6' - 20'
- VOCBIT Bridge
- VOCBIT Culvert

Railroad

- Railroad
- Inactive Railroad - Rail Trail
- VTrans District Office
- Building
- Cemetery
- Airport
- Named Lake-Pond
- Unnamed Lake-Pond
- Named River-Stream
- Unnamed River-Stream
- Public Land

U.S. National Grid 18T

U.S. National Grid 19T

District Boundary

Town Boundary

1,000 meter US National Grid North American Datum 1983
Grid Zone Designation: 18T

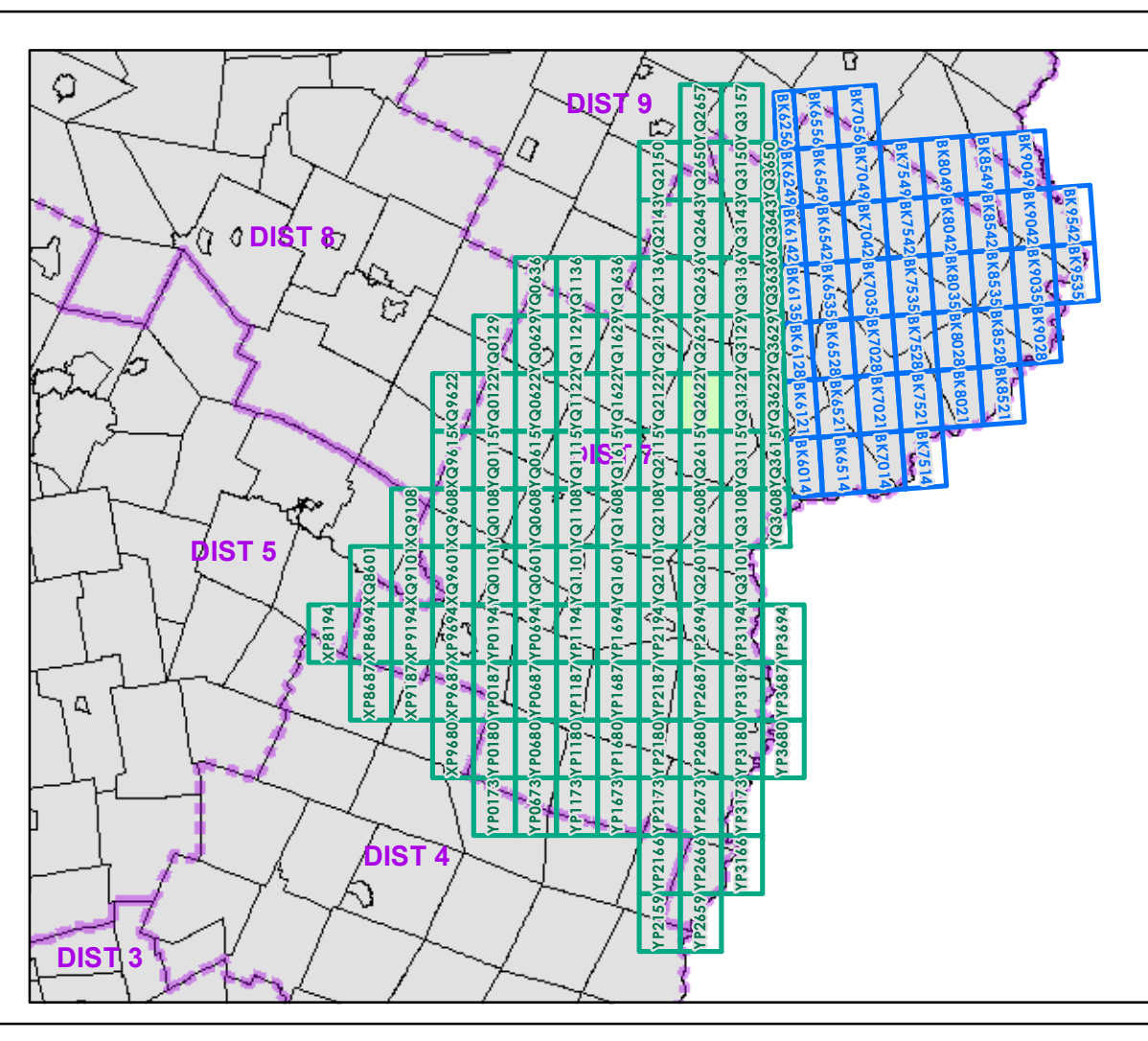
1,000 meter US National Grid North American Datum 1983
Grid Zone Designation: 19T

Vermont State Plane Coordinate System
 North American Datum of 1983
 SPCS Zone Identifier: 4400
 Geodetic Reference System 80
 500-meter grid, Easting - Northing

Map generated: 02 November 2015

Contact information:
 Vermont Agency of Transportation
 - Mapping Section
 1 National Life Drive, Montpelier, VT 05633-5001
 Telephone: 802-828-2600

This map was funded in part through grants from the Federal Highway Administration, U.S. Department of Transportation. The representation of the authors expressed herein do not necessarily state or reflect those of the U.S. Department of Transportation.



0 0.2 0.4 Miles

Scale 1:12,672 (printed size: 24 x 36 inches)

FIELD ASSESSMENT MAP SERIES

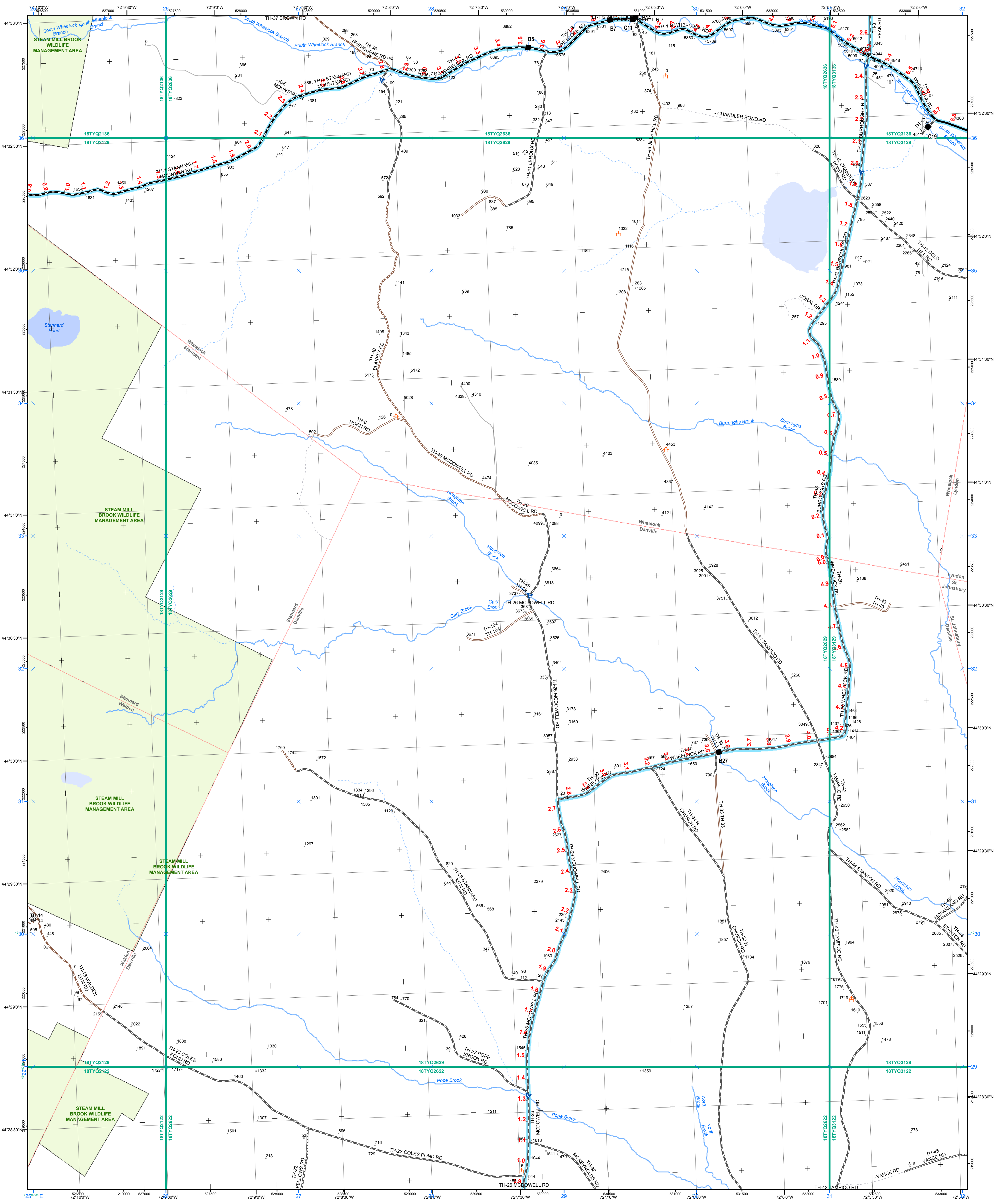
USNG Page #: **18TYQ2622**

Sheet ID: **YQ2622**

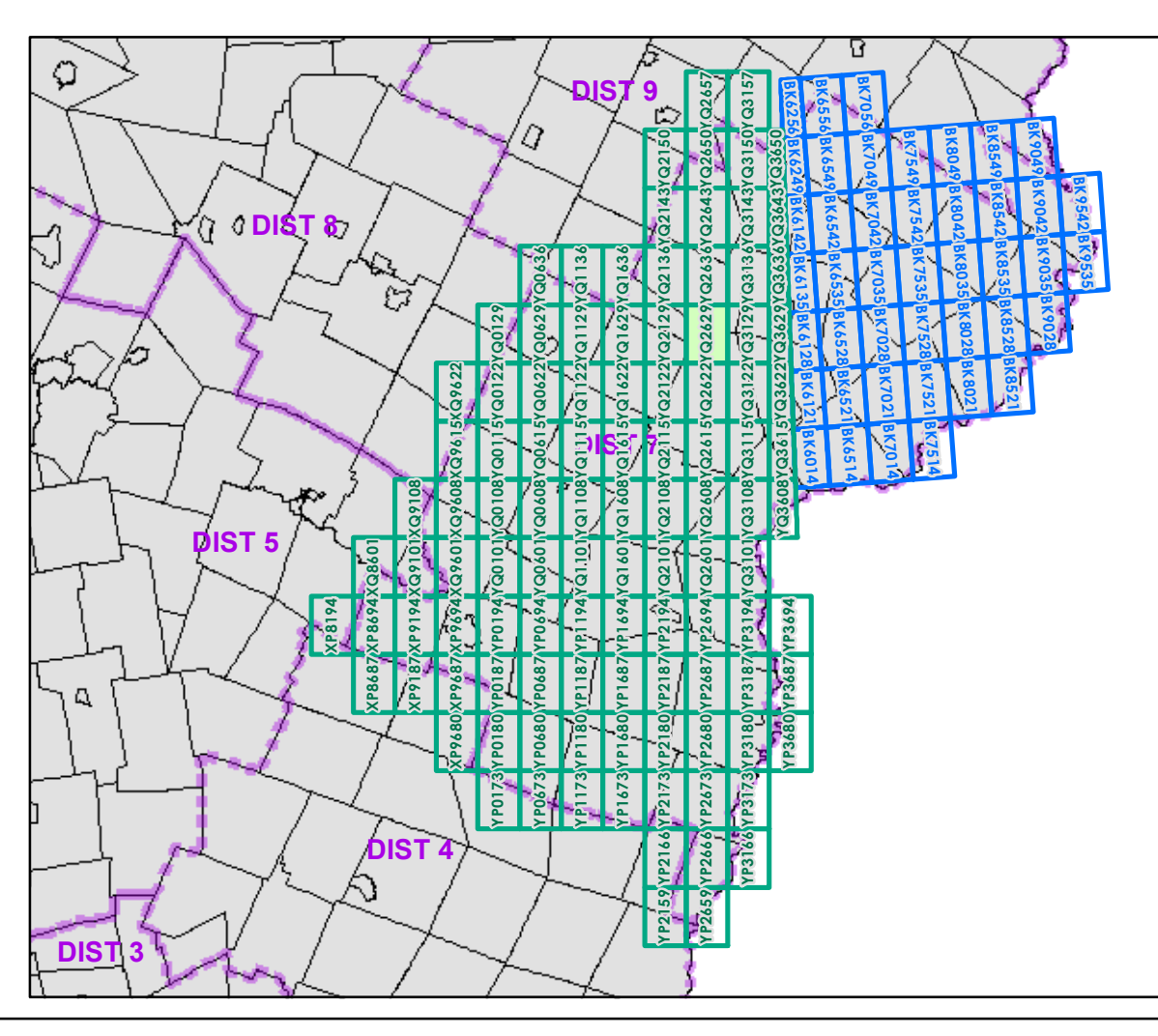
District: **7**

TOWNS INCLUDED ON SHEET

Danville
 Walden



- | | | |
|--|---|---|
| <ul style="list-style-type: none"> Interstate Interstate Ramp Divided U.S. Highway U.S. Highway Ramp U.S. Highway State Highway - Paved State Highway - Gravel State Highway Ramp - Paved Class 1 - Paved Class 2 - Gravel Class 2 - Graded Earth Class 3 - Paved Class 3 - Gravel Class 3 - Graded Earth Class 3 - Unimproved / Primitive Class 4 - Paved Class 4 - Gravel Class 4 - Graded Earth Class 4 - Unimproved / Primitive Class 4 - Impassable or Untraveled National or State Forest Highway Legal Trail Private Discontinued Proposed Highway | <p>Functional Class</p> <ul style="list-style-type: none"> 2 - Principal Arterial - Freeways and Expressways 3 - Principal Arterial - Other 4 - Minor Arterial 5 - Major Collector 6 - Minor Collector <p>Bridge/Culvert</p> <ul style="list-style-type: none"> Bridge or Culvert Greater than 20' Bridge or Culvert 6' - 20' VOCBIT Bridge VOCBIT Culvert <p>Railroad</p> <ul style="list-style-type: none"> Railroad Inactive Railroad - Rail Trail VTrans District Office Building Cemetery Airport Named Lake-Pond Unnamed Lake-Pond Named River-Stream Unnamed River-Stream Public Land | <ul style="list-style-type: none"> U.S. National Grid 18T U.S. National Grid 19T District Boundary Town Boundary <p>1,000 meter US National Grid
North American Datum 1983
Grid Zone Designation: 18T</p> <p>1,000 meter US National Grid
North American Datum 1983
Grid Zone Designation: 19T</p> <p>Vermont State Plane Coordinate System
North American Datum of 1983
SPCS Zone Identifier: 4400
Geodetic Reference System 80
500-meter grid, Easting - Northing</p> <p>Map generated: 02 November 2015</p> <p>Contact information:
Vermont Agency of Transportation
- Mapping Section
1 National Life Drive, Montpelier, VT 05633-5001
Telephone: 802-828-2600</p> <p>This map was funded in part through grants from the Federal Highway Administration, U.S. Department of Transportation. The representation of the authors expressed herein do not necessarily state or reflect those of the U.S. Department of Transportation.</p> |
|--|---|---|



0 0.2 0.4 Miles

Scale 1:12,672 (printed size: 24 x 36 inches)

FIELD ASSESSMENT MAP SERIES

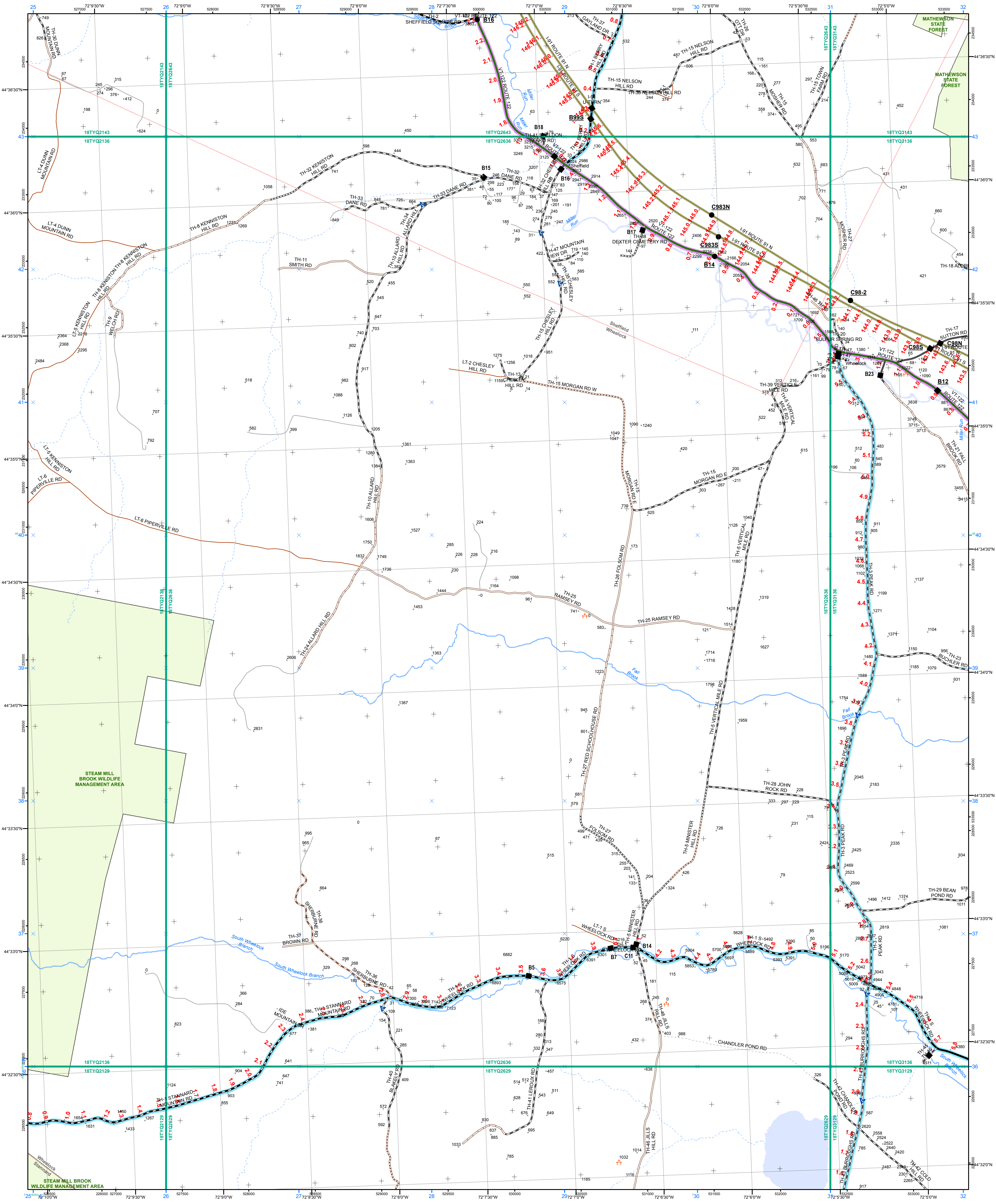
USNG Page #: **18TYQ2629**

Sheet ID: **YQ2629**

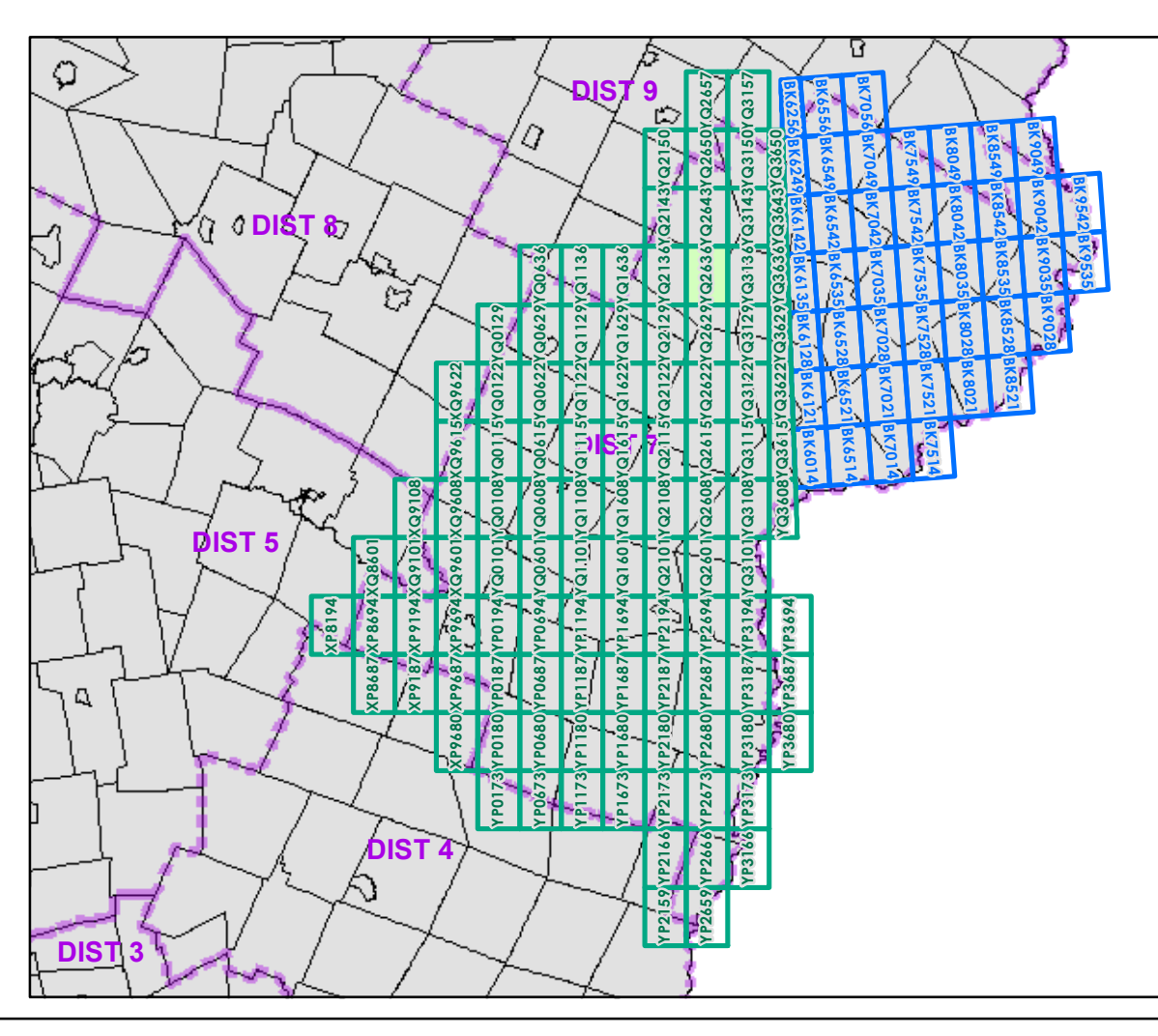
District: **7**

TOWNS INCLUDED ON SHEET

Danville
Lyndon
St. Johnsbury
Stannard
Walden
Wheelock



- | | | |
|---|---|---|
| <ul style="list-style-type: none"> Interstate Interstate Ramp Divided U.S. Highway U.S. Highway Ramp U.S. Highway State Highway - Paved State Highway - Gravel State Highway Ramp - Paved Class 1 - Paved Class 2 - Paved Class 2 - Gravel Class 2 - Graded Earth Class 3 - Paved Class 3 - Gravel Class 3 - Graded Earth Class 3 - Unimproved / Primitive Class 4 - Paved Class 4 - Gravel Class 4 - Graded Earth Class 4 - Unimproved / Primitive Class 4 - Impassable or Untraveled National or State Forest Highway Legal Trail Private Discontinued Proposed Highway | <p>Functional Class</p> <ul style="list-style-type: none"> 2 - Principal Arterial - Freeways and Expressways 3 - Principal Arterial - Other 4 - Minor Arterial 5 - Major Collector 6 - Minor Collector <p>Bridge/Culvert</p> <ul style="list-style-type: none"> Bridge or Culvert Greater than 20' Bridge or Culvert 6' - 20' VOCBIT Bridge VOCBIT Culvert <p>Railroad</p> <ul style="list-style-type: none"> Railroad Inactive Railroad - Rail Trail VTrans District Office Building Cemetery Airport Named Lake-Pond Unnamed Lake-Pond Named River-Stream Unnamed River-Stream Public Land | <ul style="list-style-type: none"> U.S. National Grid 18T U.S. National Grid 19T District Boundary Town Boundary <p>1,000 meter US National Grid
North American Datum 1983
Grid Zone Designation: 18T</p> <p>1,000 meter US National Grid
North American Datum 1983
Grid Zone Designation: 19T</p> <p>Vermont State Plane Coordinate System
North American Datum of 1983
SPCS Zone Identifier: 4400
Geodetic Reference System 80
500-meter grid, Easting - Northing</p> <p>Map generated: 02 November 2015</p> <p>Contact information:
Vermont Agency of Transportation
- Mapping Section
1 National Life Drive, Montpelier, VT 05633-5001
Telephone: 802-828-2600</p> <p>This map was funded in part through grants from the Federal Highway Administration, U.S. Department of Transportation. The representation of the authors expressed herein do not necessarily state or reflect those of the U.S. Department of Transportation.</p> |
|---|---|---|



0 0.2 0.4 Miles

Scale 1:12,672 (printed size: 24 x 36 inches)

FIELD ASSESSMENT MAP SERIES

USNG Page #: **18TYQ2636**

Sheet ID: **YQ2636**

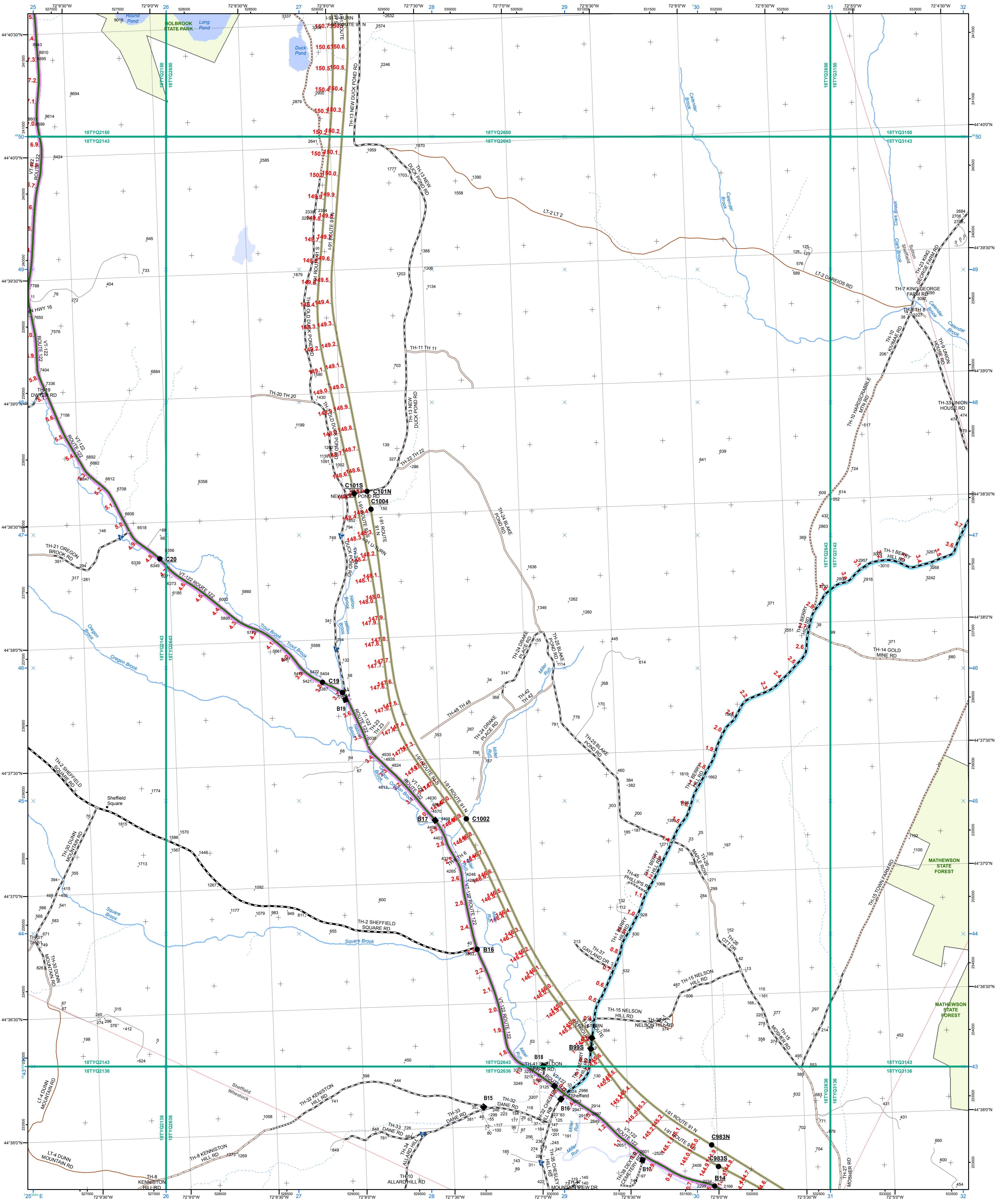
District: **7**

TOWNS INCLUDED ON SHEET

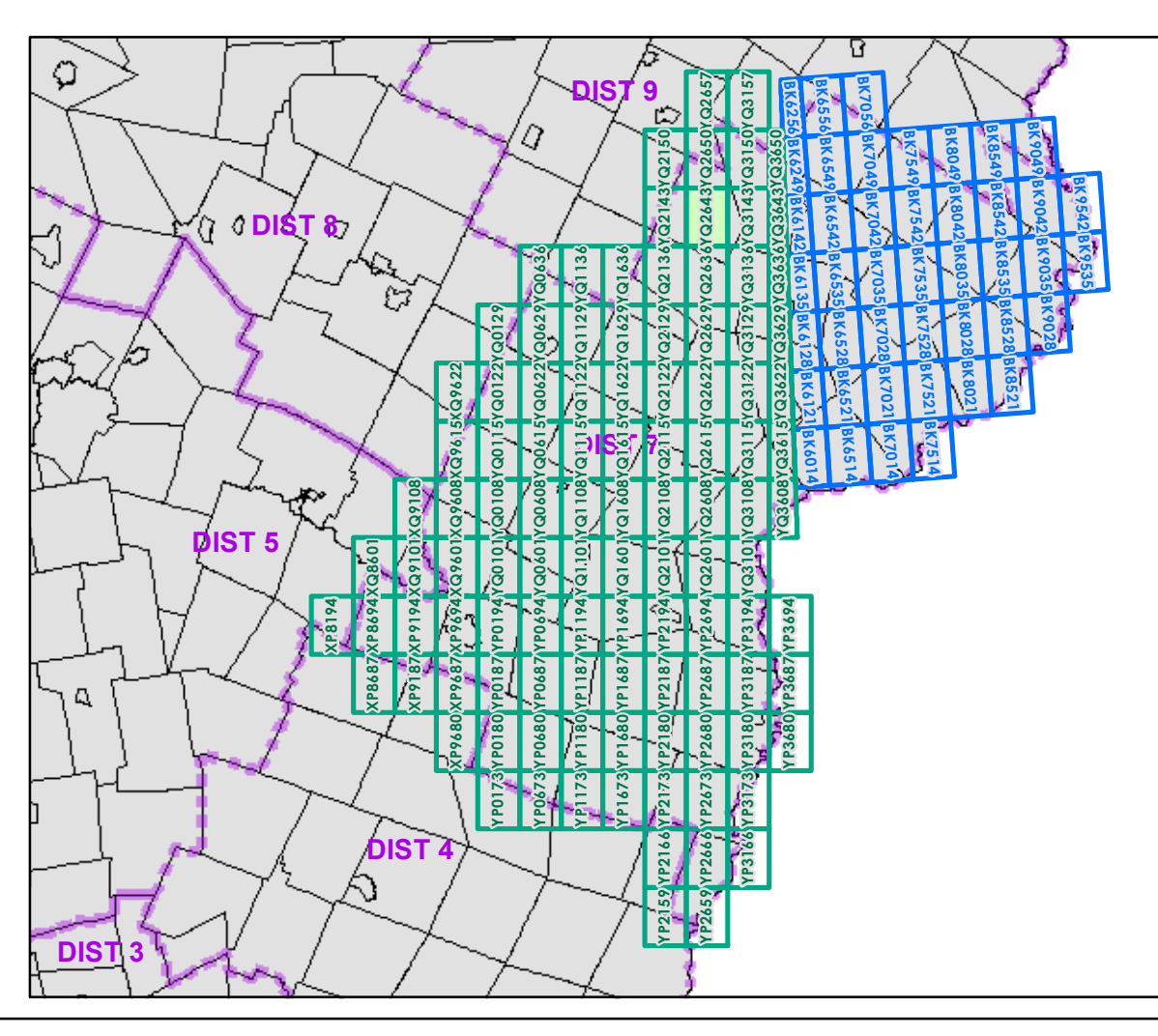
Sheffield
Stannard
Wheelock

2.2 Distance along linear referenced Highway (route log measure)

B20 / C20 State Bridge or Culvert Identifier
B20 / C20 Town Bridge or Culvert Identifier



<ul style="list-style-type: none"> Interstate Interstate Ramp Divided U.S. Highway U.S. Highway Ramp U.S. Highway State Highway - Paved State Highway - Gravel State Highway Ramp - Paved Class 1 - Paved Class 2 - Paved Class 2 - Gravel Class 2 - Graded Earth Class 3 - Paved Class 3 - Gravel Class 3 - Graded Earth Class 3 - Unimproved / Primitive Class 4 - Paved Class 4 - Gravel Class 4 - Graded Earth Class 4 - Unimproved / Primitive Class 4 - Impassable or Untraveled National or State Forest Highway Legal Trail Private Discontinued Proposed Highway 	<p>Functional Class</p> <ul style="list-style-type: none"> 2 - Principal Arterial - Freeways and Expressways 3 - Principal Arterial - Other 4 - Minor Arterial 5 - Major Collector 6 - Minor Collector <p>Bridge/Culvert</p> <ul style="list-style-type: none"> Bridge or Culvert Greater than 20' Bridge or Culvert 6' - 20' VOCBIT Bridge VOCBIT Culvert <p>Railroad</p> <ul style="list-style-type: none"> Railroad Inactive Railroad - Rail Trail VTrans District Office Building Cemetery Airport Named Lake-Pond Unnamed Lake-Pond Named River-Stream Unnamed River-Stream Public Land 	<ul style="list-style-type: none"> U.S. National Grid 18T U.S. National Grid 19T District Boundary Town Boundary <p>1,000 meter US National Grid North American Datum 1983 Grid Zone Designation: 18T</p> <p>1,000 meter US National Grid North American Datum 1983 Grid Zone Designation: 19T</p> <p>Vermont State Plane Coordinate System North American Datum of 1983 SPCS Zone Identifier: 4400 Geodetic Reference System 80 500-meter grid, Easting - Northing</p> <p>Map generated: 02 November 2015</p> <p>Contact information: Vermont Agency of Transportation - Mapping Section 1 National Life Drive, Montpelier, VT 05633-5001 Telephone: 802-828-2600</p> <p>This map was funded in part through grants from the Federal Highway Administration, U.S. Department of Transportation. The representation of the authors expressed herein do not necessarily state or reflect those of the U.S. Department of Transportation.</p>
---	---	---



0 0.2 0.4 Miles

Scale 1:12,672 (printed size: 24 x 36 inches)

FIELD ASSESSMENT MAP SERIES

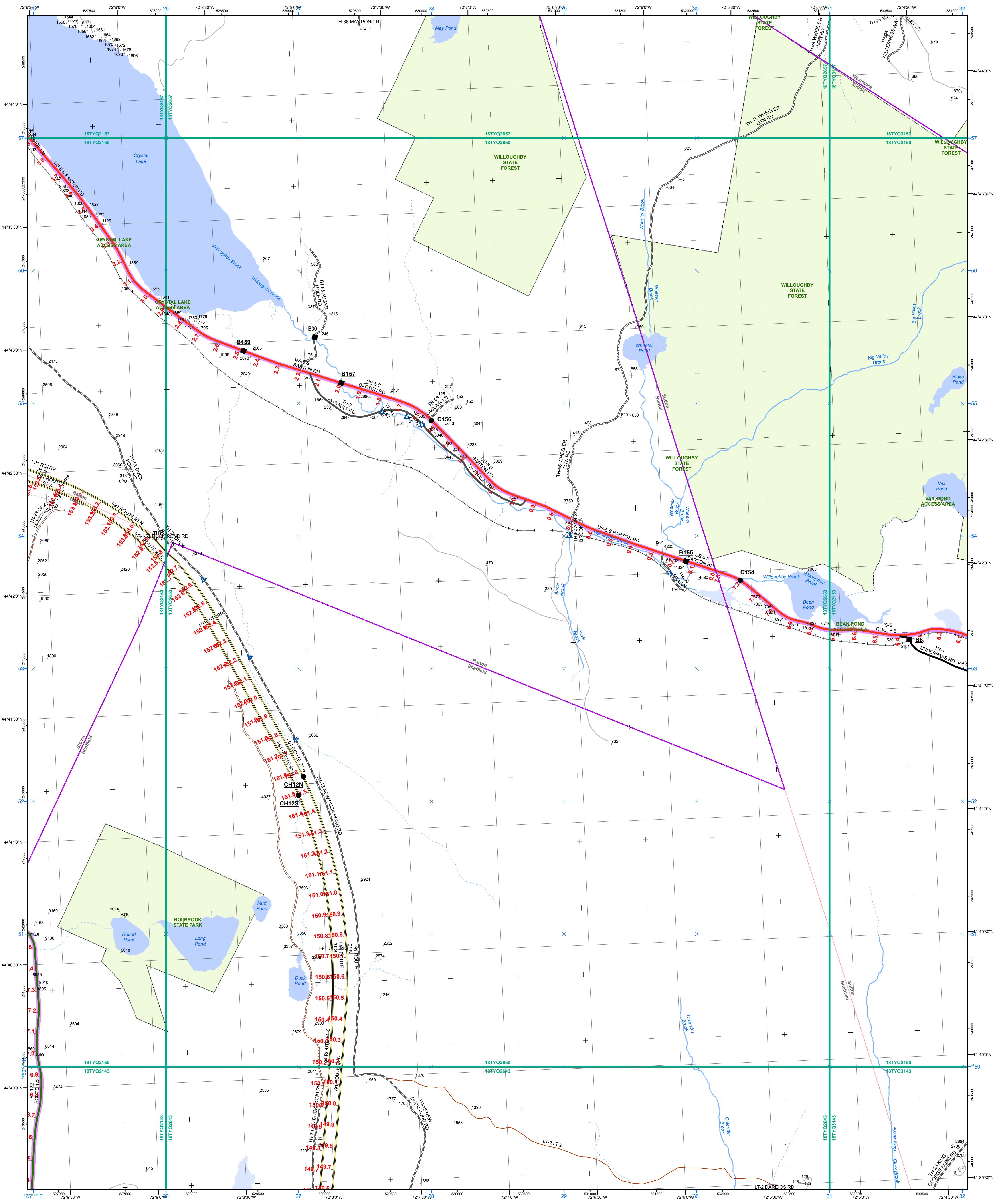
USNG Page #: 18TYQ2643

Sheet ID: YQ2643

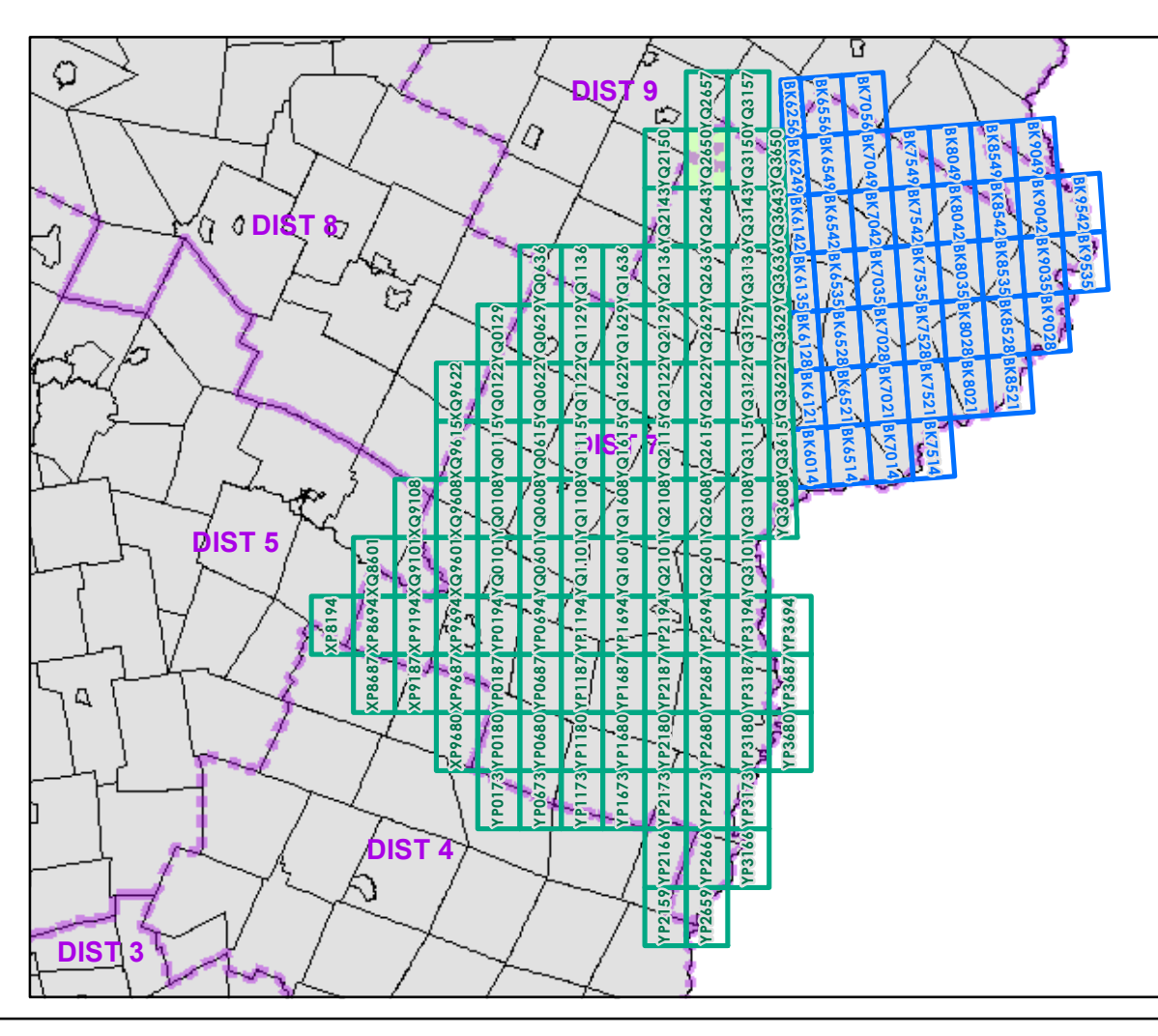
District: 7

TOWNS INCLUDED ON SHEET

Sheffield
Sutton
Wheelock



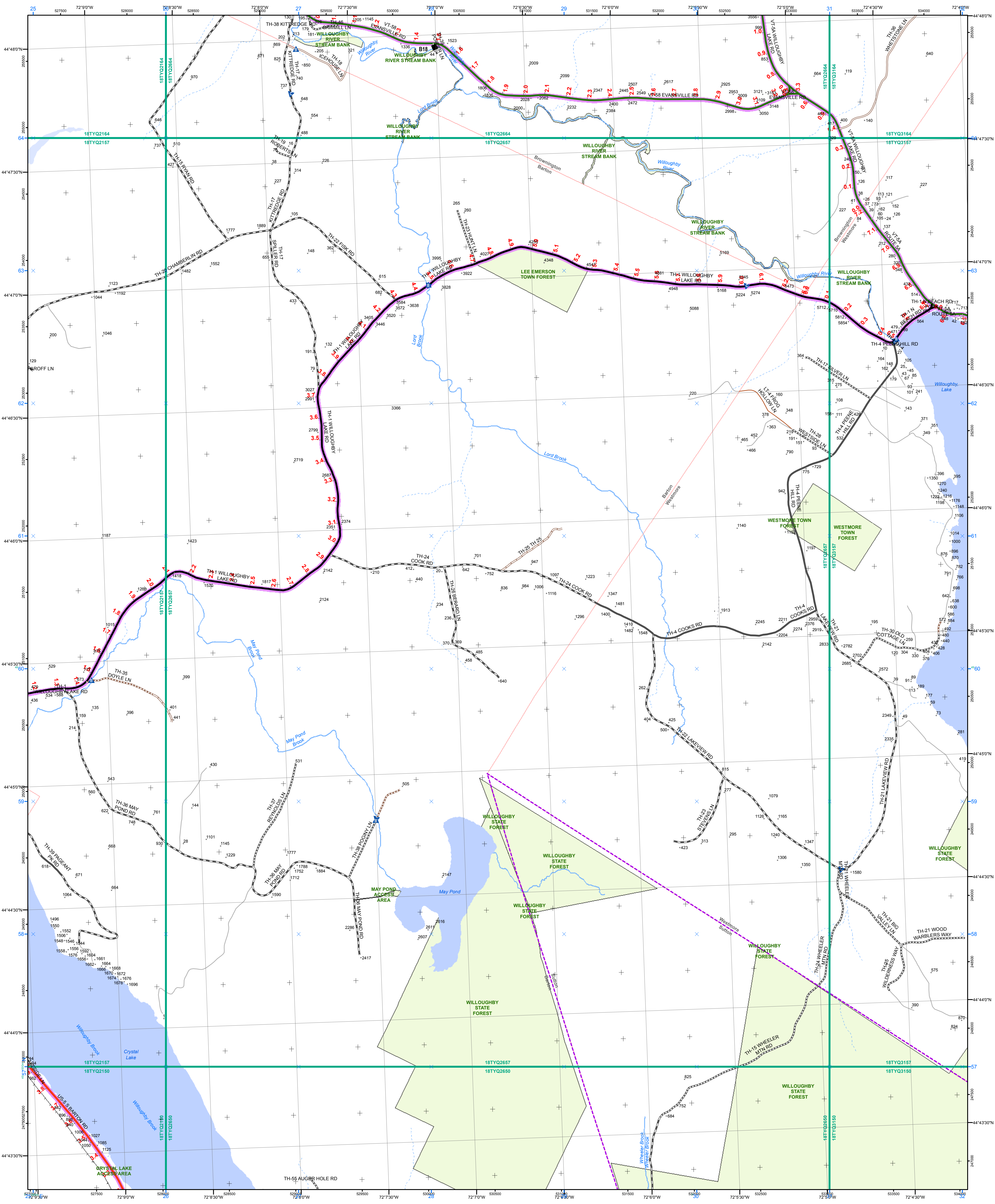
- | | | |
|---|---|---|
| <ul style="list-style-type: none"> Interstate Interstate Ramp Divided U.S. Highway U.S. Highway Ramp U.S. Highway State Highway - Paved State Highway - Gravel State Highway Ramp - Paved Class 1 - Paved Class 2 - Paved Class 2 - Gravel Class 2 - Graded Earth Class 3 - Paved Class 3 - Gravel Class 3 - Graded Earth Class 3 - Unimproved / Primitive Class 4 - Paved Class 4 - Gravel Class 4 - Graded Earth Class 4 - Unimproved / Primitive Class 4 - Impassable or Untraveled National or State Forest Highway Legal Trail Private Discontinued Proposed Highway | <p>Functional Class</p> <ul style="list-style-type: none"> 2 - Principal Arterial - Freeways and Expressways 3 - Principal Arterial - Other 4 - Minor Arterial 5 - Major Collector 6 - Minor Collector <p>Bridge-Culvert</p> <ul style="list-style-type: none"> ■ Bridge or Culvert Greater than 20' ● Bridge or Culvert 6' - 20' ▲ VOB/CIT Bridge ▼ VOB/CIT Culvert <p>Railroad</p> <ul style="list-style-type: none"> — Railroad — Inactive Railroad - Rail Trail □ VTrans District Office ■ Building ■ Cemetery ■ Airport ■ Named Lake-Pond ■ Unnamed Lake-Pond ■ Named River-Stream ■ Unnamed River-Stream ■ Public Land | <ul style="list-style-type: none"> U.S. National Grid 18T U.S. National Grid 19T District Boundary Town Boundary <p>1,000 meter US National Grid
North American Datum 1983
Grid Zone Designation: 18T</p> <p>1,000 meter US National Grid
North American Datum 1983
Grid Zone Designation: 19T</p> <p>Vermont State Plane Coordinate System
North American Datum of 1983
SPCS Zone Identifier: 4400
Geodetic Reference System 80
500-meter grid, Easting - Northing</p> <p>Map generated: 02 November 2015</p> <p>Contact information:
Vermont Agency of Transportation
- Mapping Section
1 National Life Drive, Montpelier, VT 05633-5001
Telephone: 802-828-2600</p> <p>This map was funded in part through grants from the Federal Highway Administration, U.S. Department of Transportation. The representation of the authors expressed herein do not necessarily state or reflect those of the U.S. Department of Transportation.</p> |
|---|---|---|



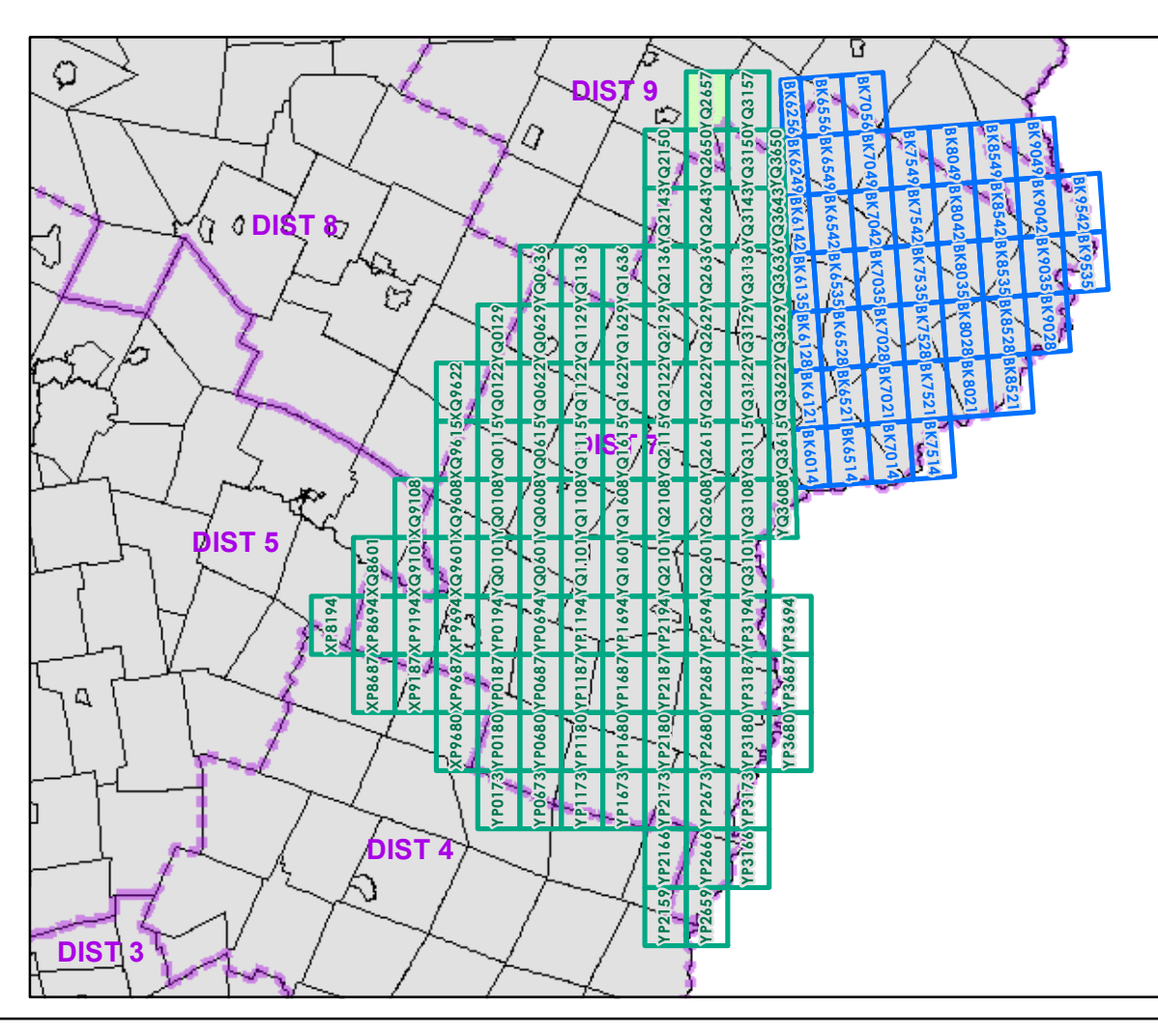
0 0.2 0.4 Miles
Scale 1:12,672 (printed size: 24 x 36 inches)

FIELD ASSESSMENT MAP SERIES
USNG Page #: 18TYQ2650
Sheet ID: YQ2650
District: 7

TOWNS INCLUDED ON SHEET
Barton
Glover
Sheffield
Sutton
Westmore



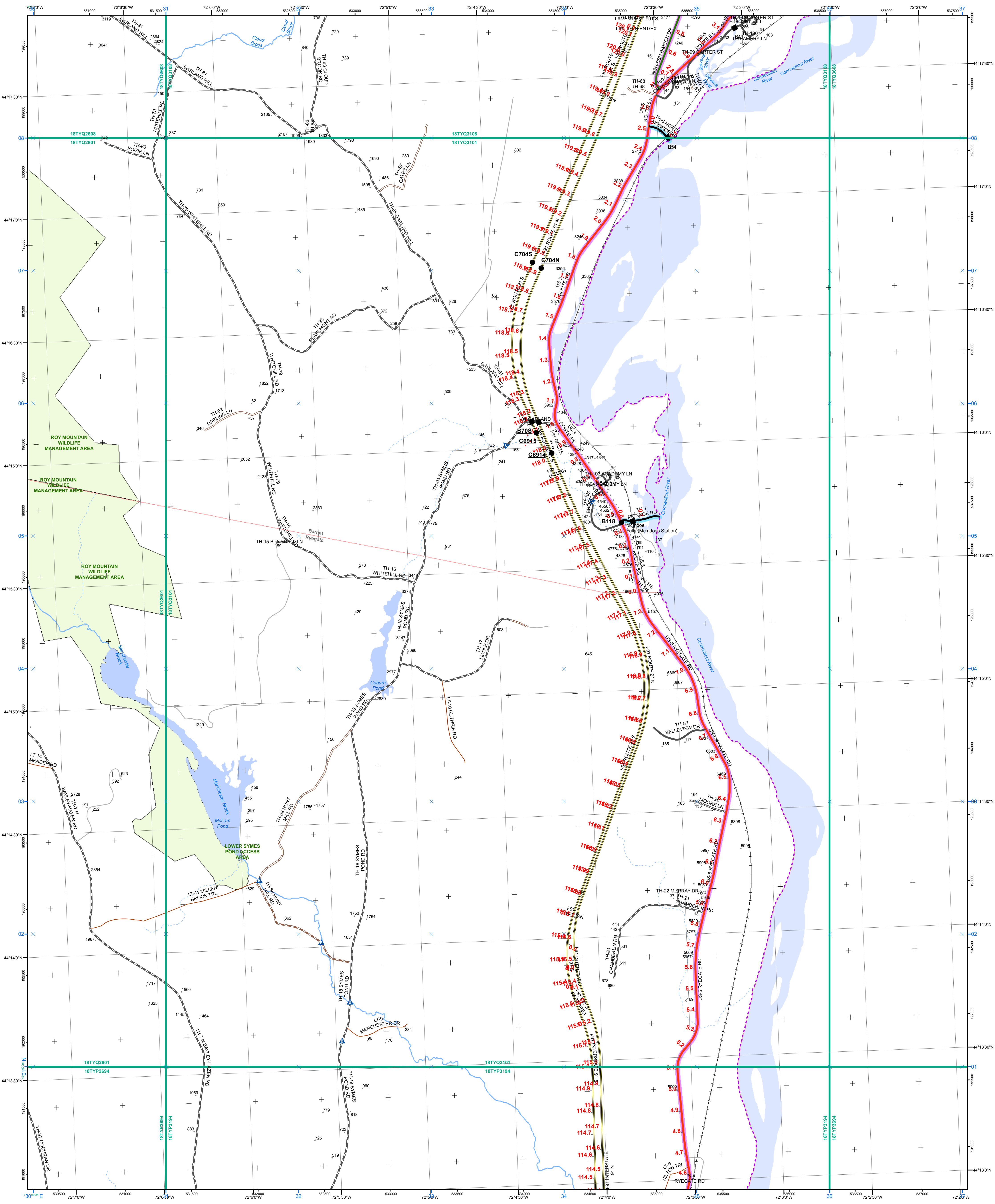
Symbol/Color	Description
Thick black line	Interstate
Double black line	Interstate Ramp
Thick red line	Divided U.S. Highway
Thin red line	U.S. Highway Ramp
Thin black line	U.S. Highway
Green line	State Highway - Paved
Light green line	State Highway - Gravel
Black line with cross-ticks	State Highway Ramp - Paved
Black line with cross-ticks	Class 1 - Paved
Black line with cross-ticks	Class 2 - Paved
Black line with cross-ticks	Class 2 - Gravel
Black line with cross-ticks	Class 2 - Graded Earth
Black line with cross-ticks	Class 3 - Paved
Black line with cross-ticks	Class 3 - Gravel
Black line with cross-ticks	Class 3 - Graded Earth
Black line with cross-ticks	Class 3 - Unimproved / Primitive
Black line with cross-ticks	Class 4 - Paved
Black line with cross-ticks	Class 4 - Gravel
Black line with cross-ticks	Class 4 - Graded Earth
Black line with cross-ticks	Class 4 - Unimproved / Primitive
Black line with cross-ticks	Class 4 - Impassable or Untraveled
Black line with cross-ticks	National or State Forest Highway
Black line with cross-ticks	Legal Trail
Black line with cross-ticks	Private
Black line with cross-ticks	Discontinued
Black line with cross-ticks	Proposed Highway
Thick black line	2 - Principal Arterial - Freeways and Expressways
Thick black line	3 - Principal Arterial - Other
Thin black line	4 - Minor Arterial
Thin black line	5 - Major Collector
Thin black line	6 - Minor Collector
Black line with cross-ticks	Bridge or Culvert Greater than 20'
Black line with cross-ticks	Bridge or Culvert 6' - 20'
Blue triangle	VOCBIT Bridge
Blue triangle	VOCBIT Culvert
Black line with cross-ticks	Railroad
Black line with cross-ticks	Inactive Railroad - Rail Trail
Red square	VTrans District Office
Black square	Building
Black square	Cemetery
Black square	Airport
Blue square	Named Lake-Pond
Blue square	Unnamed Lake-Pond
Blue square	Named River-Stream
Blue square	Unnamed River-Stream
Black square	Public Land
Green line	U.S. National Grid 18T
Blue line	U.S. National Grid 19T
Red line	District Boundary
Black line	Town Boundary
Green line	1,000 meter US National Grid North American Datum 1983 Grid Zone Designation: 18T
Blue line	1,000 meter US National Grid North American Datum 1983 Grid Zone Designation: 19T
Black text	Vermont State Plane Coordinate System North American Datum of 1983 SPCS Zone Identifier: 4400 Geodetic Reference System 80 500-meter grid, Easting - Northing Map generated: 02 November 2015
Black text	Contact information: Vermont Agency of Transportation - Mapping Section 1 National Life Drive, Montpelier, VT 05633-5001 Telephone: 802-828-2600
Black text	This map was funded in part through grants from the Federal Highway Administration, U.S. Department of Transportation. The representation of the authors expressed herein do not necessarily state or reflect those of the U.S. Department of Transportation.
Red text	2.2 Distance along linear referenced Highway (route log measure)
Black text	B20 / C20 State Bridge or Culvert Identifier B20 / C20 Town Bridge or Culvert Identifier



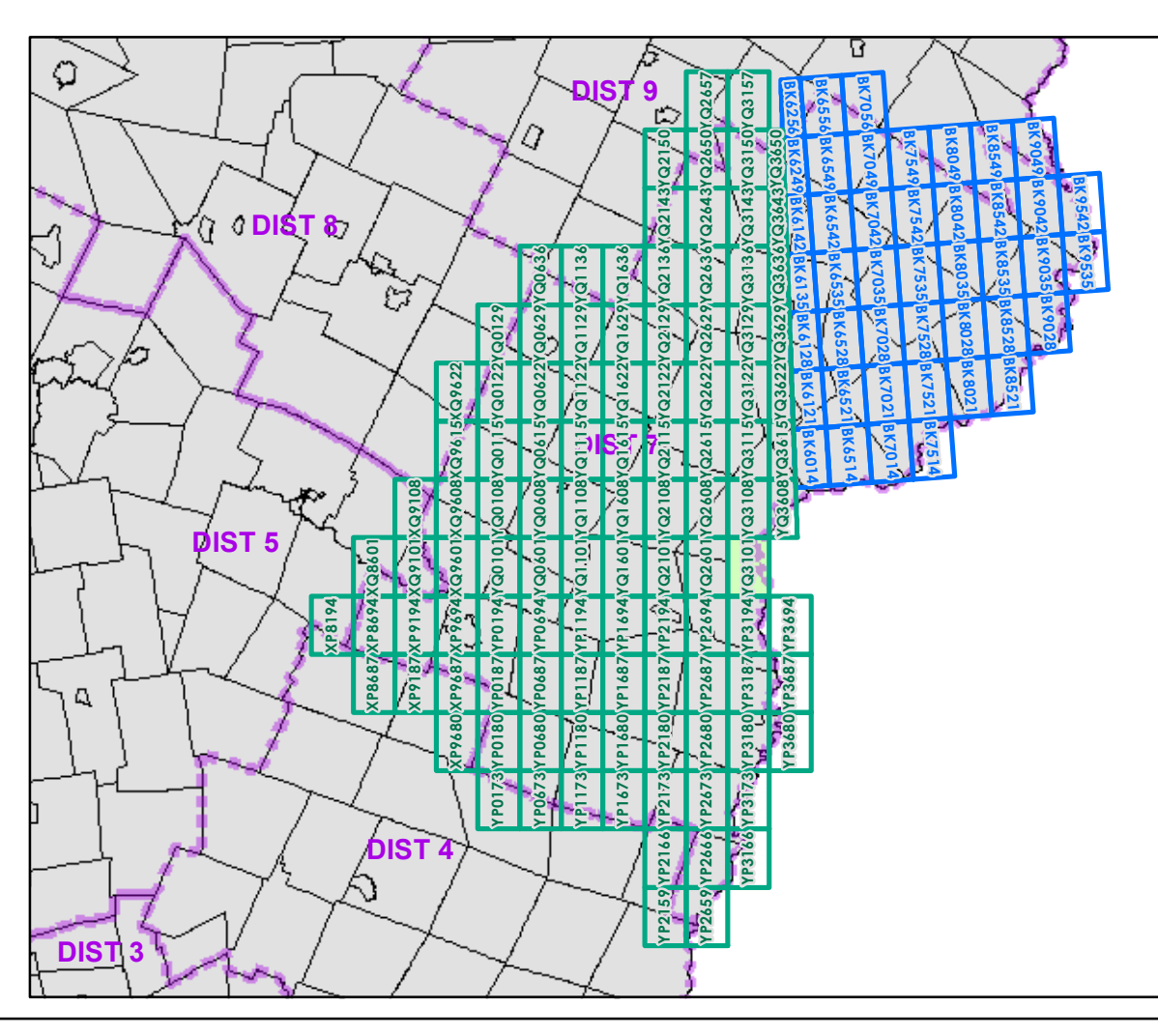
0 0.2 0.4 Miles
 Scale 1:12,672 (printed size: 24 x 36 inches)

FIELD ASSESSMENT MAP SERIES
 USNG Page #: 18TYQ2657
 Sheet ID: YQ2657
 District: 7

TOWNS INCLUDED ON SHEET
 Barton
 Barton Village
 Brownington
 Sutton
 Westmore



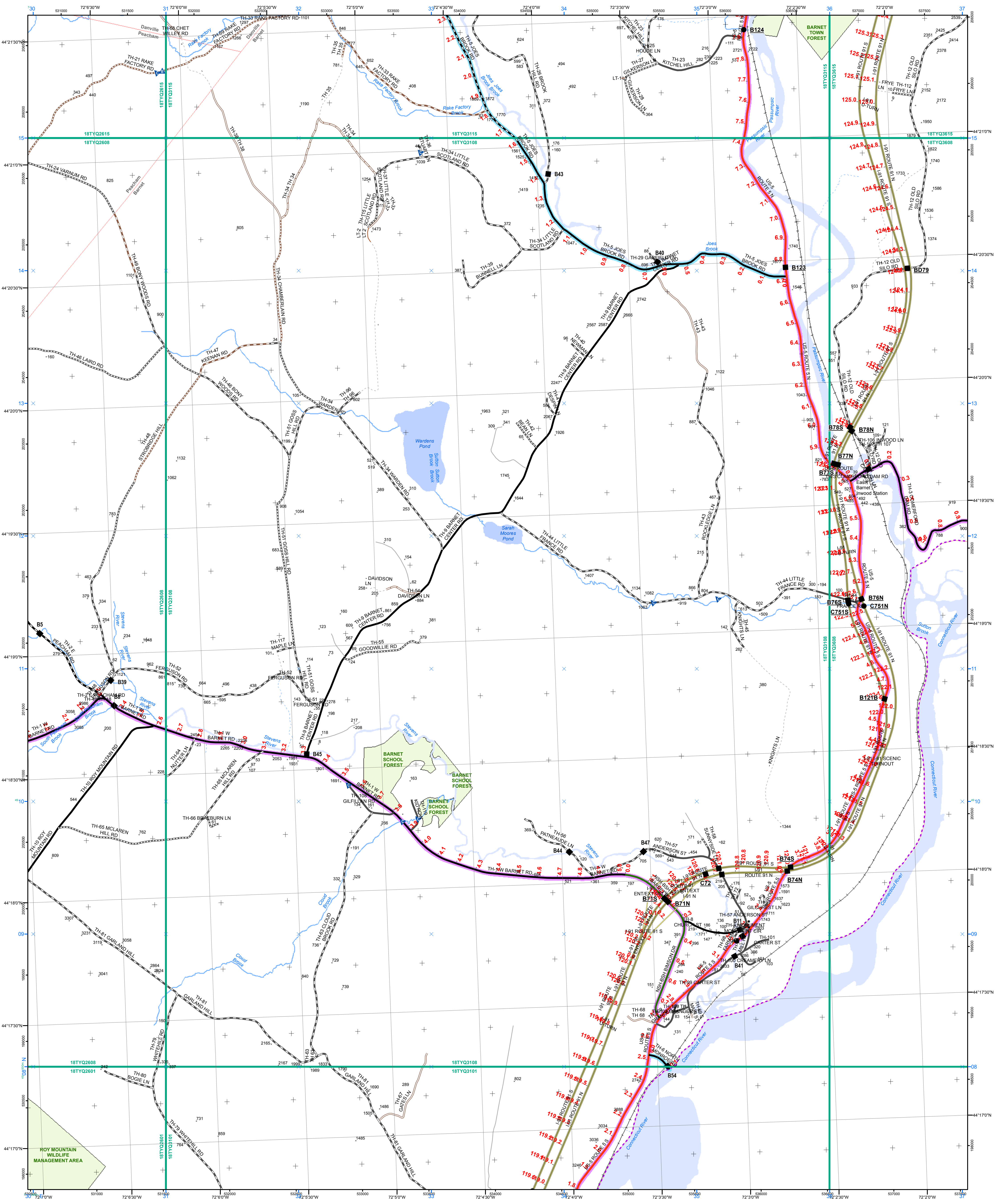
- | | | |
|---|---|---|
| <ul style="list-style-type: none"> Interstate Interstate Ramp Divided U.S. Highway U.S. Highway Ramp U.S. Highway State Highway - Paved State Highway - Gravel State Highway Ramp - Paved Class 1 - Paved Class 2 - Paved Class 2 - Gravel Class 2 - Graded Earth Class 3 - Paved Class 3 - Gravel Class 3 - Graded Earth Class 3 - Unimproved / Primitive Class 4 - Paved Class 4 - Gravel Class 4 - Graded Earth Class 4 - Unimproved / Primitive Class 4 - Impassable or Untraveled National or State Forest Highway Legal Trail Private Discontinued Proposed Highway | <p>Functional Class</p> <ul style="list-style-type: none"> 2 - Principal Arterial - Freeways and Expressways 3 - Principal Arterial - Other 4 - Minor Arterial 5 - Major Collector 6 - Minor Collector <p>Bridge-Culvert</p> <ul style="list-style-type: none"> Bridge or Culvert Greater than 20' Bridge or Culvert 6' - 20' VOCBIT Bridge VOCBIT Culvert <p>Railroad</p> <ul style="list-style-type: none"> Railroad Inactive Railroad - Rail Trail VTrans District Office Building Cemetery Airport Named Lake-Pond Unnamed Lake-Pond Named River-Stream Unnamed River-Stream Public Land | <ul style="list-style-type: none"> U.S. National Grid 18T U.S. National Grid 19T District Boundary Town Boundary <p>1,000 meter US National Grid
North American Datum 1983
Grid Zone Designation: 18T</p> <p>1,000 meter US National Grid
North American Datum 1983
Grid Zone Designation: 19T</p> <p>Vermont State Plane Coordinate System
North American Datum of 1983
SPCS Zone Identifier: 4400
Geodetic Reference System 80
500-meter grid, Easting - Northing</p> <p>Map generated: 02 November 2015</p> <p>Contact information:
Vermont Agency of Transportation
1 National Life Drive, Montpelier, VT 05633-5001
Telephone: 802-828-2600</p> <p>This map was funded in part through grants from the Federal Highway Administration, U.S. Department of Transportation. The representation of the authors expressed herein do not necessarily state or reflect those of the U.S. Department of Transportation.</p> |
|---|---|---|



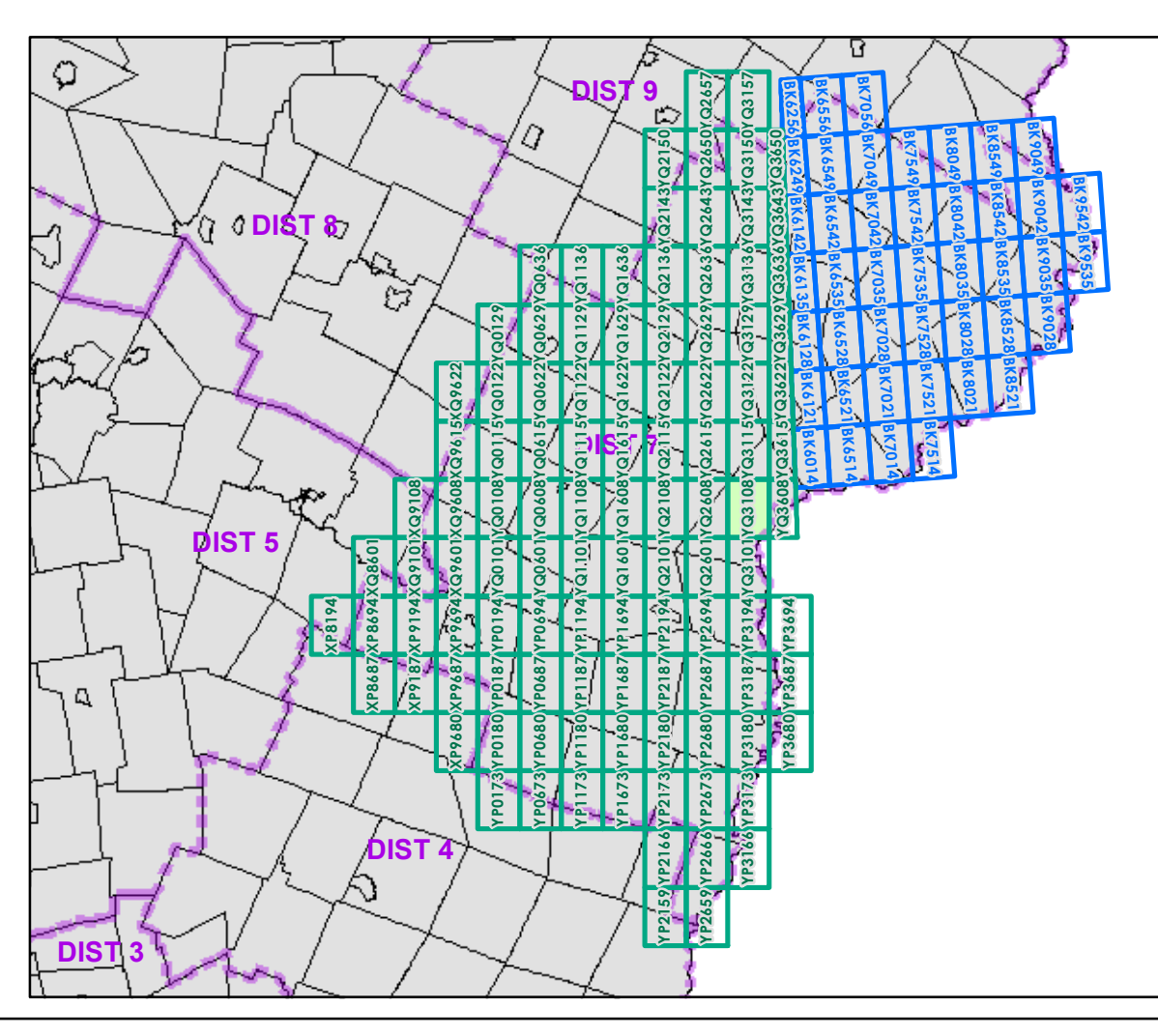
0 0.2 0.4 Miles
Scale 1:12,672 (printed size: 24 x 36 inches)

FIELD ASSESSMENT MAP SERIES
USNG Page #: 18TYQ3101
Sheet ID: YQ3101
District: 7

TOWNS INCLUDED ON SHEET
Barnet
Ryegate



- | | | |
|---|--|--|
| <ul style="list-style-type: none"> Interstate Interstate Ramp Divided U.S. Highway U.S. Highway Ramp U.S. Highway State Highway - Paved State Highway - Gravel State Highway Ramp - Paved Class 1 - Paved Class 2 - Paved Class 2 - Gravel Class 2 - Graded Earth Class 3 - Paved Class 3 - Gravel Class 3 - Graded Earth Class 3 - Unimproved / Primitive Class 4 - Paved Class 4 - Gravel Class 4 - Graded Earth Class 4 - Unimproved / Primitive Class 4 - Impassable or Untraveled National or State Forest Highway Legal Trail Private Discontinued Proposed Highway | <p>Functional Class</p> <ul style="list-style-type: none"> 2 - Principal Arterial - Freeways and Expressways 3 - Principal Arterial - Other 4 - Minor Arterial 5 - Major Collector 6 - Minor Collector <p>Bridge/Culvert</p> <ul style="list-style-type: none"> ■ Bridge or Culvert Greater than 20' ● Bridge or Culvert 6' - 20' ▲ VOB/CIT Bridge ▲ VOB/CIT Culvert <p>Railroad</p> <ul style="list-style-type: none"> — Railroad — Inactive Railroad - Rail Trail D VTrans District Office ■ Building ■ Cemetery ■ Airport ■ Named Lake-Pond ■ Unnamed Lake-Pond ■ Named River-Stream ■ Unnamed River-Stream ■ National Life Drive, Montpelier, VT ■ Public Land | <p>U.S. National Grid 18T</p> <p>U.S. National Grid 19T</p> <p>District Boundary</p> <p>Town Boundary</p> <p>1,000 meter US National Grid North American Datum 1983
Grid Zone Designation: 18T</p> <p>1,000 meter US National Grid North American Datum 1983
Grid Zone Designation: 19T</p> <p>Vermont State Plane Coordinate System
North American Datum of 1983
SPCS Zone Identifier: 4400
Geodetic Reference System 80
500-meter grid, Easting - Northing</p> <p>Map generated: 02 November 2015</p> <p>Contact information:
Vermont Agency of Transportation
- Mapping Section
1 National Life Drive, Montpelier, VT 05633-5001
Telephone: 802-828-2600</p> <p>This map was funded in part through grants from the Federal Highway Administration, U.S. Department of Transportation. The representation of the authors expressed herein do not necessarily state or reflect those of the U.S. Department of Transportation.</p> |
|---|--|--|



0 0.2 0.4 Miles

Scale 1:12,672 (printed size: 24 x 36 inches)

FIELD ASSESSMENT MAP SERIES

USNG Page #: 18TYQ3108

Sheet ID: YQ3108

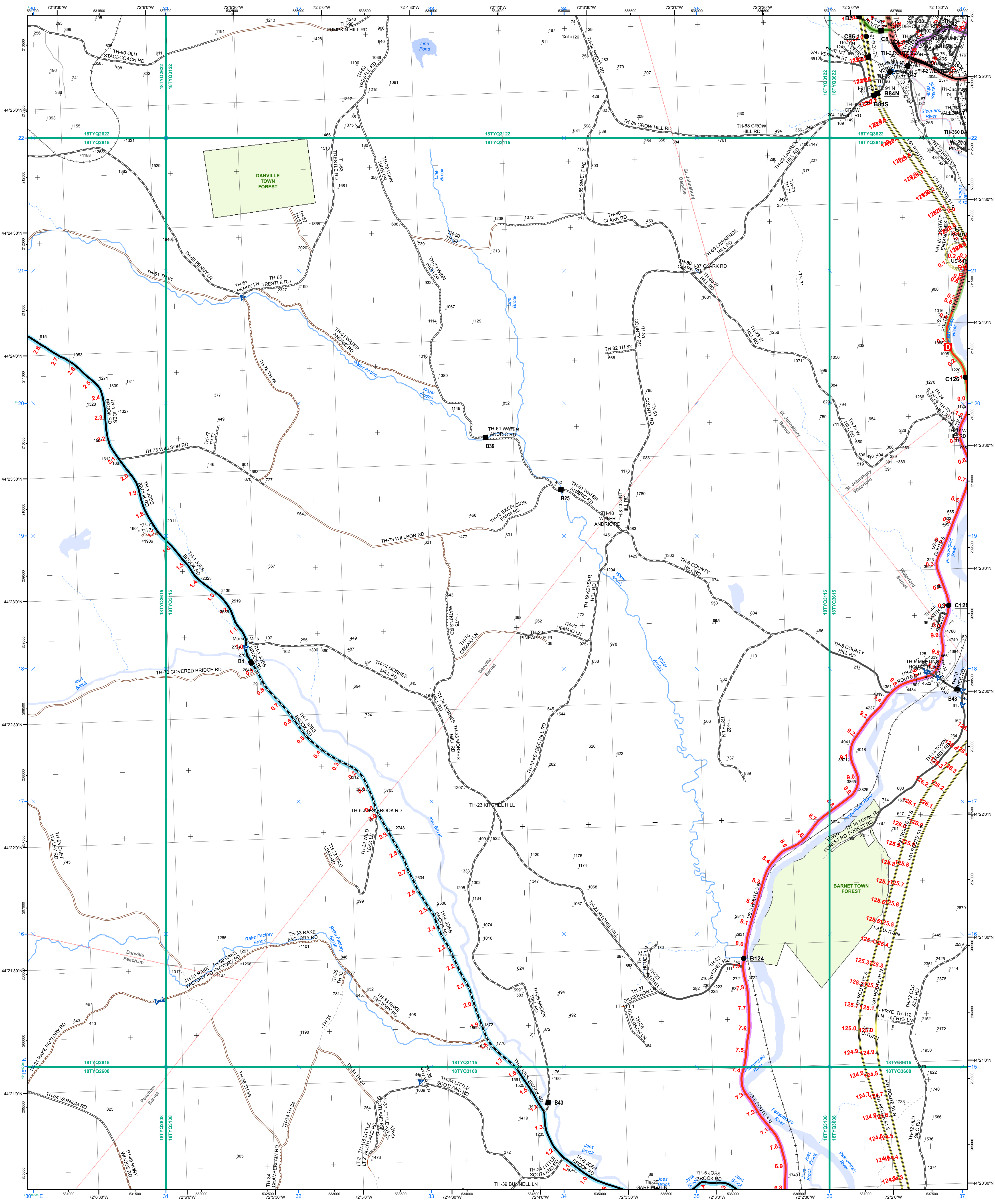
District: 7

TOWNS INCLUDED ON SHEET

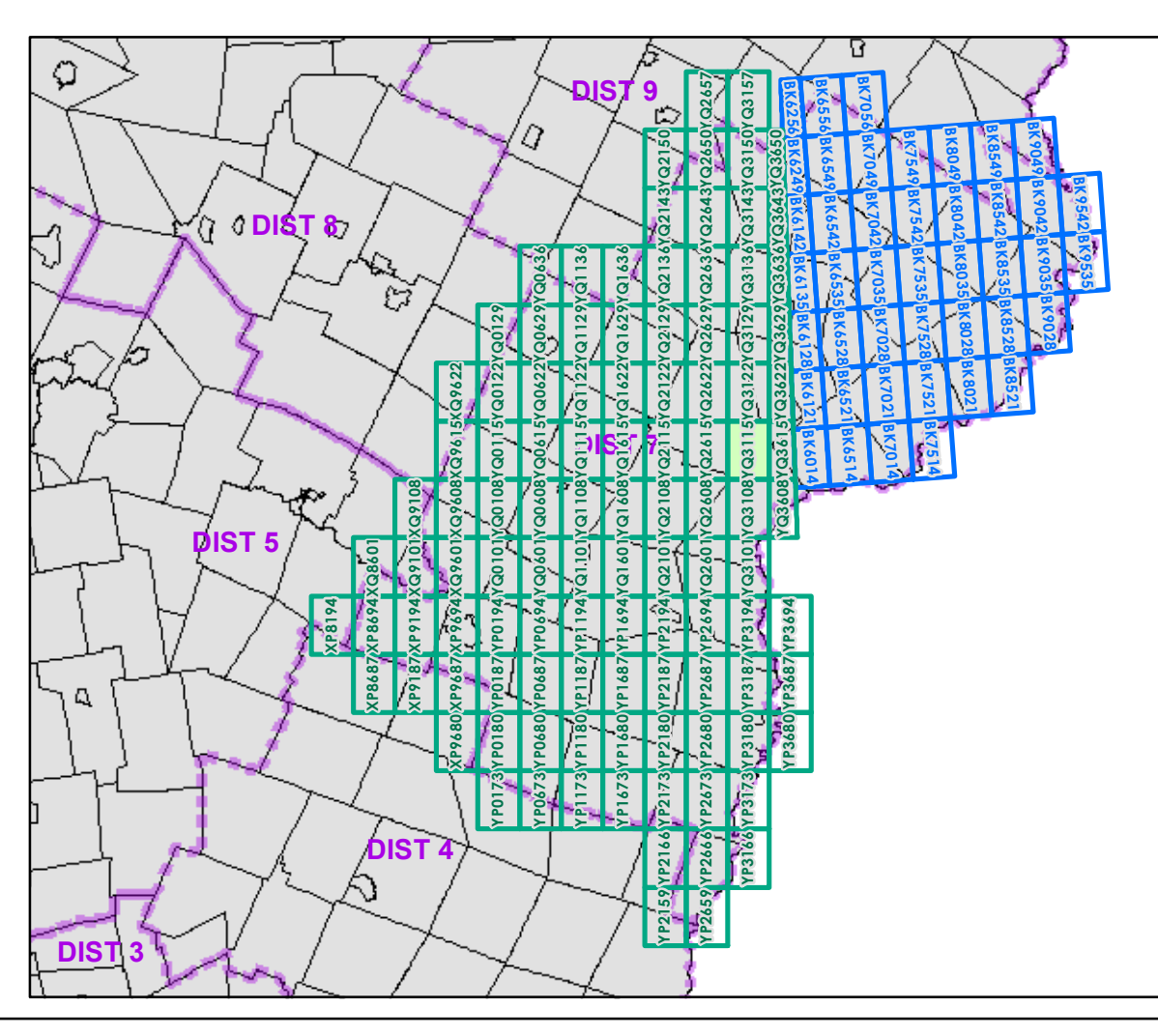
Barnet
Danville
Peacham

2.2 Distance along linear referenced Highway (route log measure)

B20 / C20 State Bridge or Culvert Identifier
B20 / C20 Town Bridge or Culvert Identifier



<ul style="list-style-type: none"> Interstate Interstate Ramp Divided U.S. Highway U.S. Highway Ramp U.S. Highway State Highway - Paved State Highway - Gravel State Highway Ramp - Paved Class 1 - Paved Class 2 - Paved Class 2 - Gravel Class 2 - Graded Earth Class 3 - Paved Class 3 - Gravel Class 3 - Graded Earth Class 3 - Unimproved / Primitive Class 4 - Paved Class 4 - Gravel Class 4 - Graded Earth Class 4 - Unimproved / Primitive Class 4 - Impassable or Untraveled National or State Forest Highway Legal Trail Private Discontinued Proposed Highway 	<p>Functional Class</p> <ul style="list-style-type: none"> 2 - Principal Arterial - Freeways and Expressways 3 - Principal Arterial - Other 4 - Minor Arterial 5 - Major Collector 6 - Minor Collector <p>Bridge/Culvert</p> <ul style="list-style-type: none"> Bridge or Culvert Greater than 20' Bridge or Culvert 6' - 20' VOCBIT Bridge VOCBIT Culvert <p>Railroad</p> <ul style="list-style-type: none"> Railroad Inactive Railroad - Rail Trail VTrans District Office Building Cemetery Airport Named Lake-Pond Unnamed Lake-Pond Named River-Stream Unnamed River-Stream Public Land 	<ul style="list-style-type: none"> U.S. National Grid 18T U.S. National Grid 19T District Boundary Town Boundary <p>1,000 meter US National Grid North American Datum 1983 Grid Zone Designation: 18T</p> <p>1,000 meter US National Grid North American Datum 1983 Grid Zone Designation: 19T</p> <p>Vermont State Plane Coordinate System North American Datum of 1983 SPCS Zone Identifier: 4400 Geodetic Reference System 80 500-meter grid, Easting - Northing</p> <p>Map generated: 02 November 2015</p> <p>Contact information: Vermont Agency of Transportation - Mapping Section 1 National Life Drive, Montpelier, VT 05633-5001 Telephone: 802-828-2600</p> <p>This map was funded in part through grants from the Federal Highway Administration, U.S. Department of Transportation. The representation of the authors expressed herein do not necessarily state or reflect those of the U.S. Department of Transportation.</p>
---	---	---



0 0.2 0.4 Miles

Scale 1:12,672 (printed size: 24 x 36 inches)

FIELD ASSESSMENT MAP SERIES

USNG Page #: 18TYQ3115

Sheet ID: YQ3115

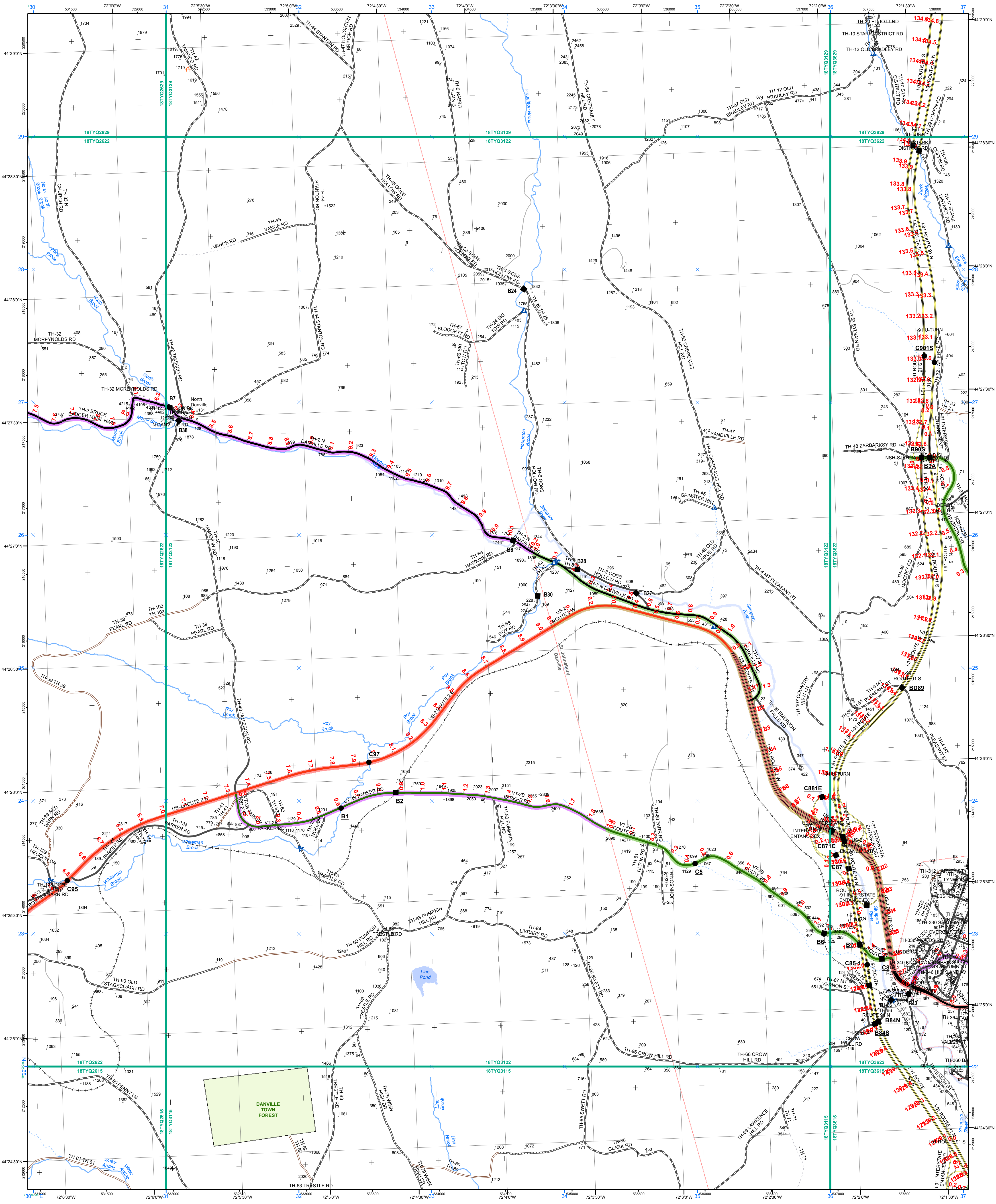
District: 7

TOWNS INCLUDED ON SHEET

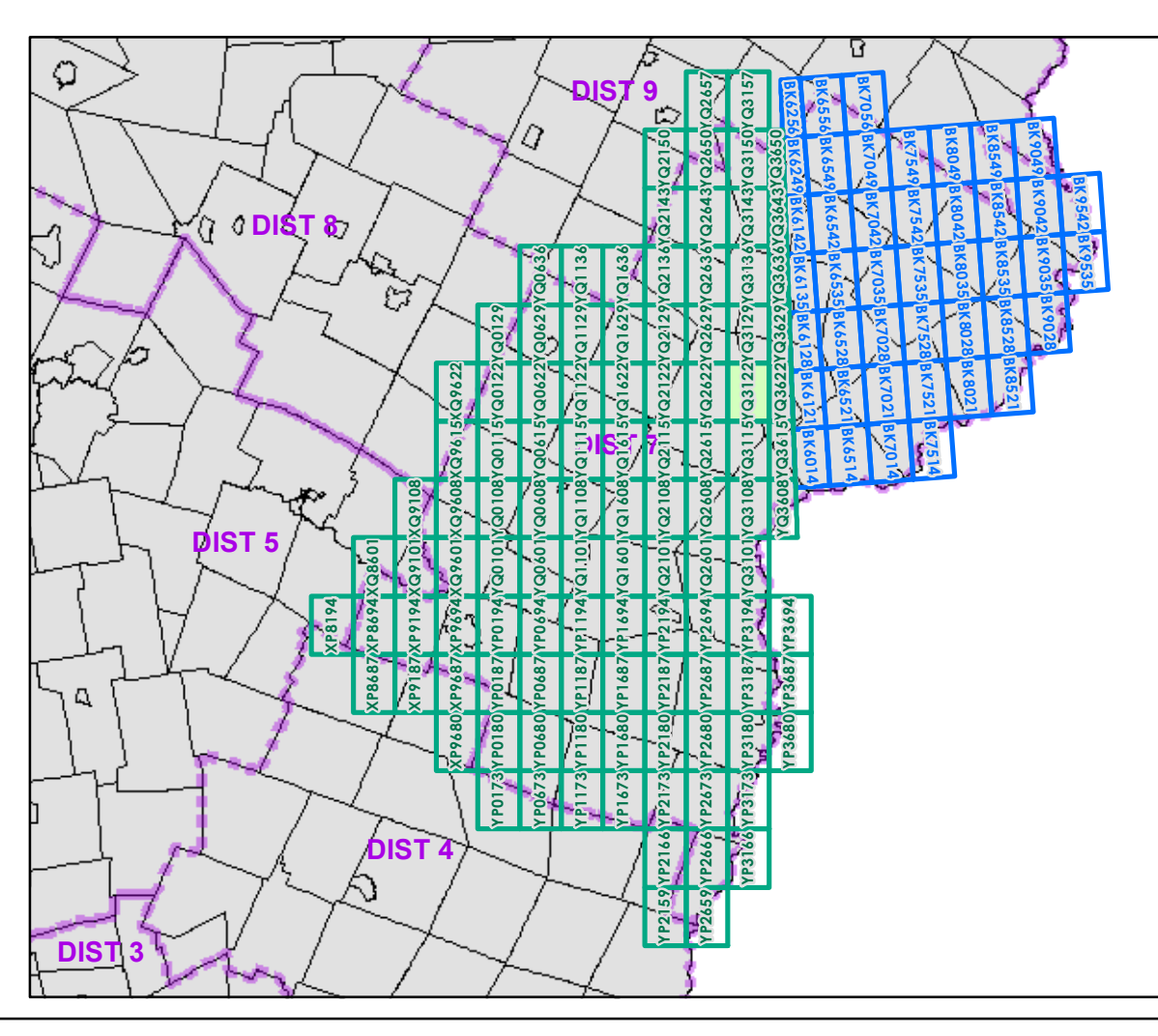
Barnet
Danville
Peacham
St. Johnsbury
St. Johnsbury U.C.
Waterford

2.2 Distance along linear referenced Highway (route log measure)

B20 / C20 State Bridge or Culvert Identifier
B20 / C20 Town Bridge or Culvert Identifier



- | | | |
|---|---|---|
| <ul style="list-style-type: none"> Interstate Interstate Ramp Divided U.S. Highway U.S. Highway Ramp U.S. Highway State Highway - Paved State Highway - Gravel State Highway Ramp - Paved Class 1 - Paved Class 2 - Paved Class 2 - Gravel Class 2 - Graded Earth Class 3 - Paved Class 3 - Gravel Class 3 - Graded Earth Class 3 - Unimproved / Primitive Class 4 - Paved Class 4 - Gravel Class 4 - Graded Earth Class 4 - Unimproved / Primitive Class 4 - Impassable or Untraveled National or State Forest Highway Legal Trail Private Discontinued Proposed Highway | <p>Functional Class</p> <ul style="list-style-type: none"> 2 - Principal Arterial - Freeways and Expressways 3 - Principal Arterial - Other 4 - Minor Arterial 5 - Major Collector 6 - Minor Collector <p>Bridge/Culvert</p> <ul style="list-style-type: none"> Bridge or Culvert Greater than 20' Bridge or Culvert 6' - 20' VOCBIT Bridge VOCBIT Culvert <p>Railroad</p> <ul style="list-style-type: none"> Railroad Inactive Railroad - Rail Trail VTrans District Office Building Cemetery Airport Named Lake-Pond Unnamed Lake-Pond Named River-Stream Unnamed River-Stream Public Land | <ul style="list-style-type: none"> U.S. National Grid 18T U.S. National Grid 19T District Boundary Town Boundary <p>1,000 meter US National Grid
North American Datum 1983
Grid Zone Designation: 18T</p> <p>1,000 meter US National Grid
North American Datum 1983
Grid Zone Designation: 19T</p> <p>Vermont State Plane Coordinate System
North American Datum of 1983
SPCS Zone Identifier: 4400
Geodetic Reference System 80
500-meter grid, Easting - Northing</p> <p>Map generated: 02 November 2015</p> <p>Contact information:
Vermont Agency of Transportation
- Mapping Section
1 National Life Drive, Montpelier, VT 05633-5001
Telephone: 802-828-2600</p> <p>This map was funded in part through grants from the Federal Highway Administration, U.S. Department of Transportation. The representation of the authors expressed herein do not necessarily state or reflect those of the U.S. Department of Transportation.</p> |
|---|---|---|



0 0.2 0.4 Miles

Scale 1:12,672 (printed size: 24 x 36 inches)

FIELD ASSESSMENT MAP SERIES

USNG Page #: 18TYQ3122

Sheet ID: YQ3122

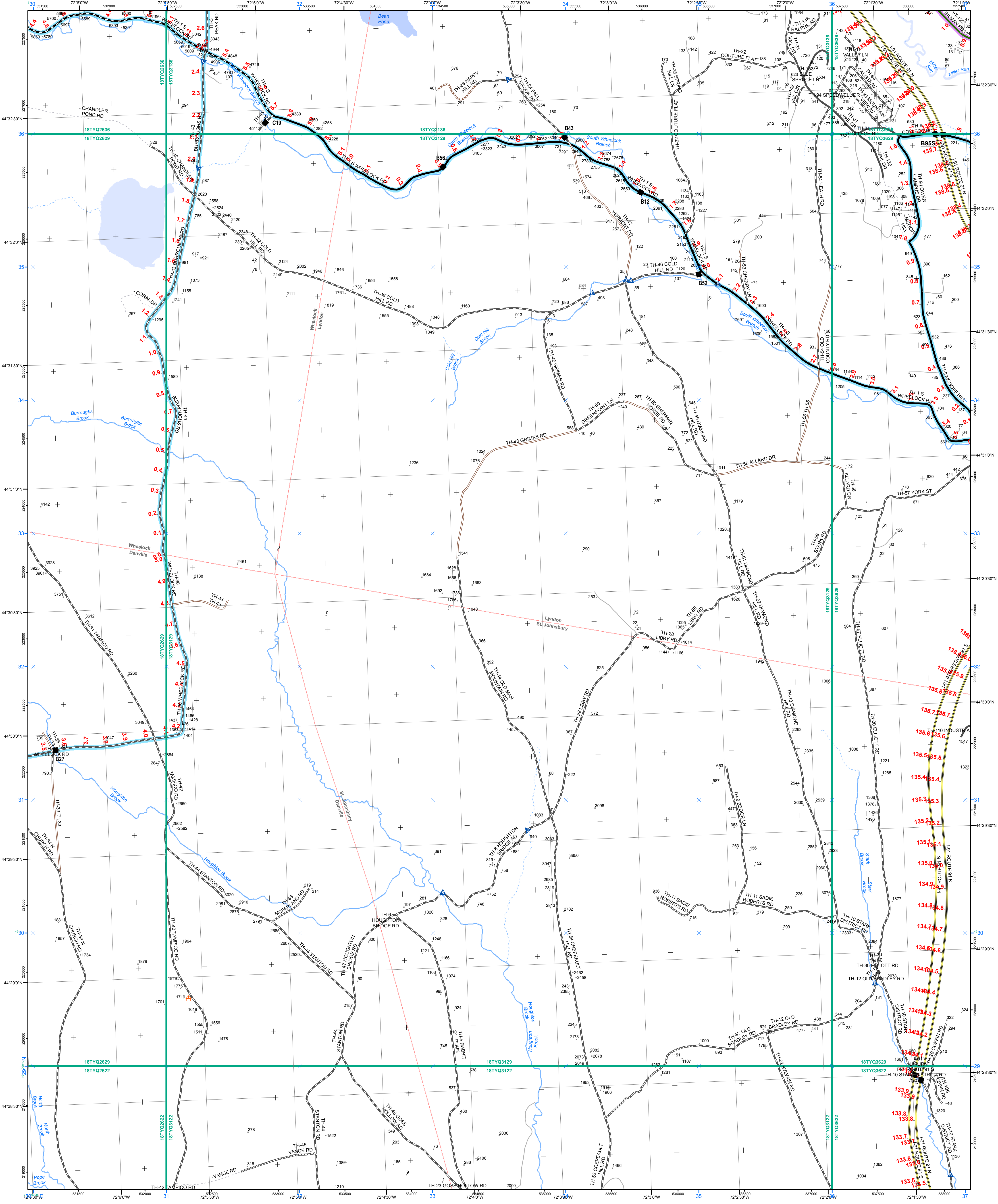
District: 7

TOWNS INCLUDED ON SHEET

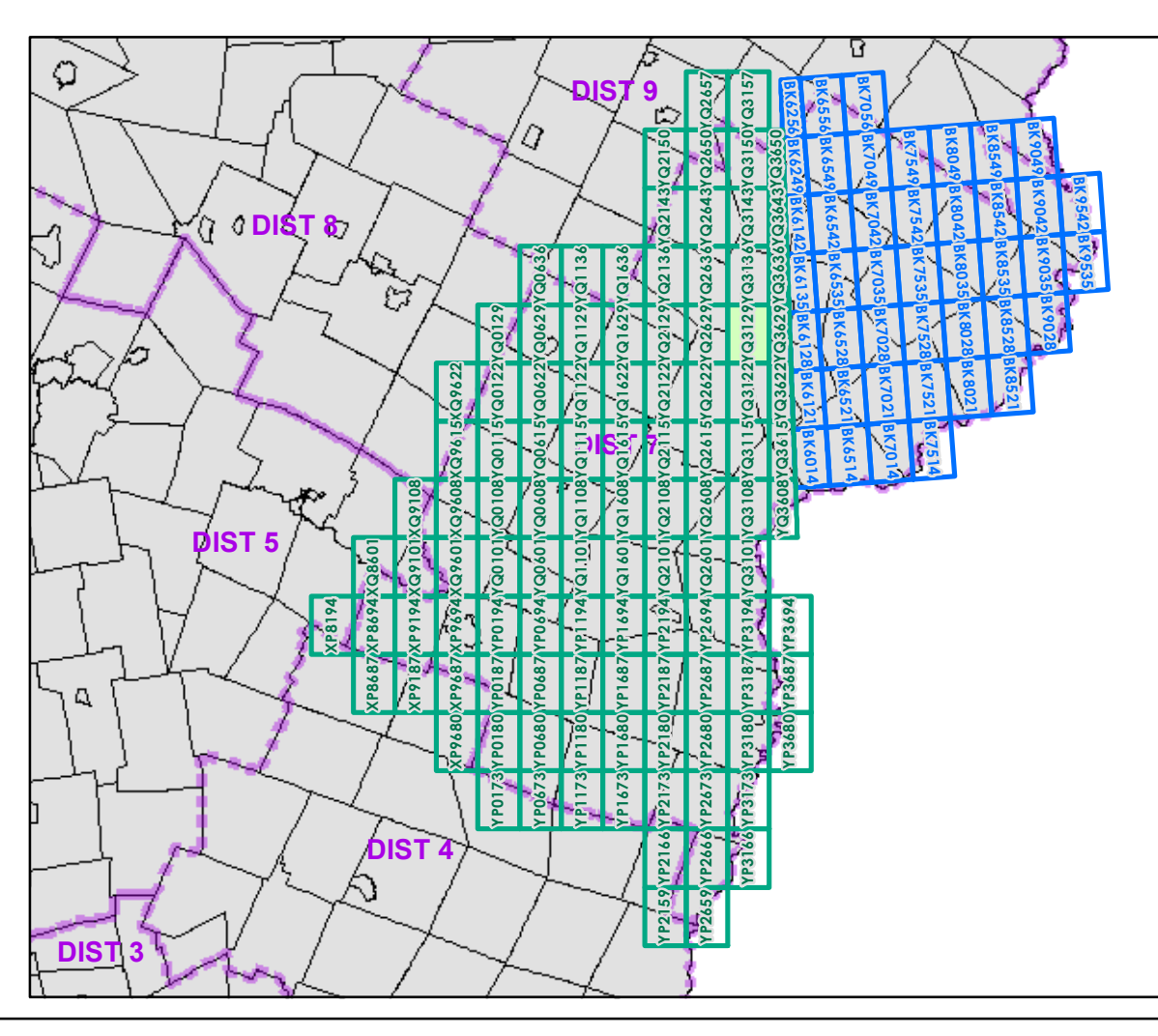
Danville
St. Johnsbury
St. Johnsbury U.C.

2.2 Distance along linear referenced Highway (route log measure)

B20 / C20 State Bridge or Culvert Identifier
B20 / C20 Town Bridge or Culvert Identifier



- | | | |
|--|--|--|
| <ul style="list-style-type: none"> — Interstate — Interstate Ramp — Divided U.S. Highway — U.S. Highway Ramp — U.S. Highway — State Highway - Paved — State Highway - Gravel — State Highway Ramp - Paved — Class 1 - Paved — Class 2 - Paved — Class 2 - Gravel — Class 2 - Graded Earth — Class 3 - Paved — Class 3 - Gravel — Class 3 - Graded Earth — Class 3 - Unimproved / Primitive — Class 4 - Paved — Class 4 - Gravel — Class 4 - Graded Earth — Class 4 - Unimproved / Primitive — Class 4 - Impassable or Untraveled — National or State Forest Highway — Legal Trail — Private — Discontinued — Proposed Highway | <p>Functional Class</p> <ul style="list-style-type: none"> — 2 - Principal Arterial - Freeways and Expressways — 3 - Principal Arterial - Other — 4 - Minor Arterial — 5 - Major Collector — 6 - Minor Collector <p>Bridge/Culvert</p> <ul style="list-style-type: none"> ■ Bridge or Culvert Greater than 20' ● Bridge or Culvert 6' - 20' ▲ VOB/CIT Bridge ▲ VOB/CIT Culvert <p>Railroad</p> <ul style="list-style-type: none"> — Railroad — Inactive Railroad - Rail Trail D VTrans District Office — Building — Cemetery — Airport — Named Lake-Pond — Unnamed Lake-Pond — Named River-Stream — Unnamed River-Stream — Public Land | <p>— U.S. National Grid 18T</p> <p>— U.S. National Grid 19T</p> <p>— District Boundary</p> <p>— Town Boundary</p> <p>1,000 meter US National Grid
North American Datum 1983
Grid Zone Designation: 18T</p> <p>1,000 meter US National Grid
North American Datum 1983
Grid Zone Designation: 19T</p> <p>Vermont State Plane Coordinate System
North American Datum of 1983
SPCS Zone Identifier: 4400
Geodetic Reference System 80
500-meter grid, Easting - Northing</p> <p>Map generated: 02 November 2015</p> <p>Contact information:
Vermont Agency of Transportation
- Mapping Section
1 National Life Drive, Montpelier, VT 05633-5001
Telephone: 802-828-2600</p> <p>This map was funded in part through grants from the Federal Highway Administration, U.S. Department of Transportation. The representation of the authors expressed herein do not necessarily state or reflect those of the U.S. Department of Transportation.</p> |
|--|--|--|



0 0.2 0.4 Miles

Scale 1:12,672 (printed size: 24 x 36 inches)

FIELD ASSESSMENT MAP SERIES

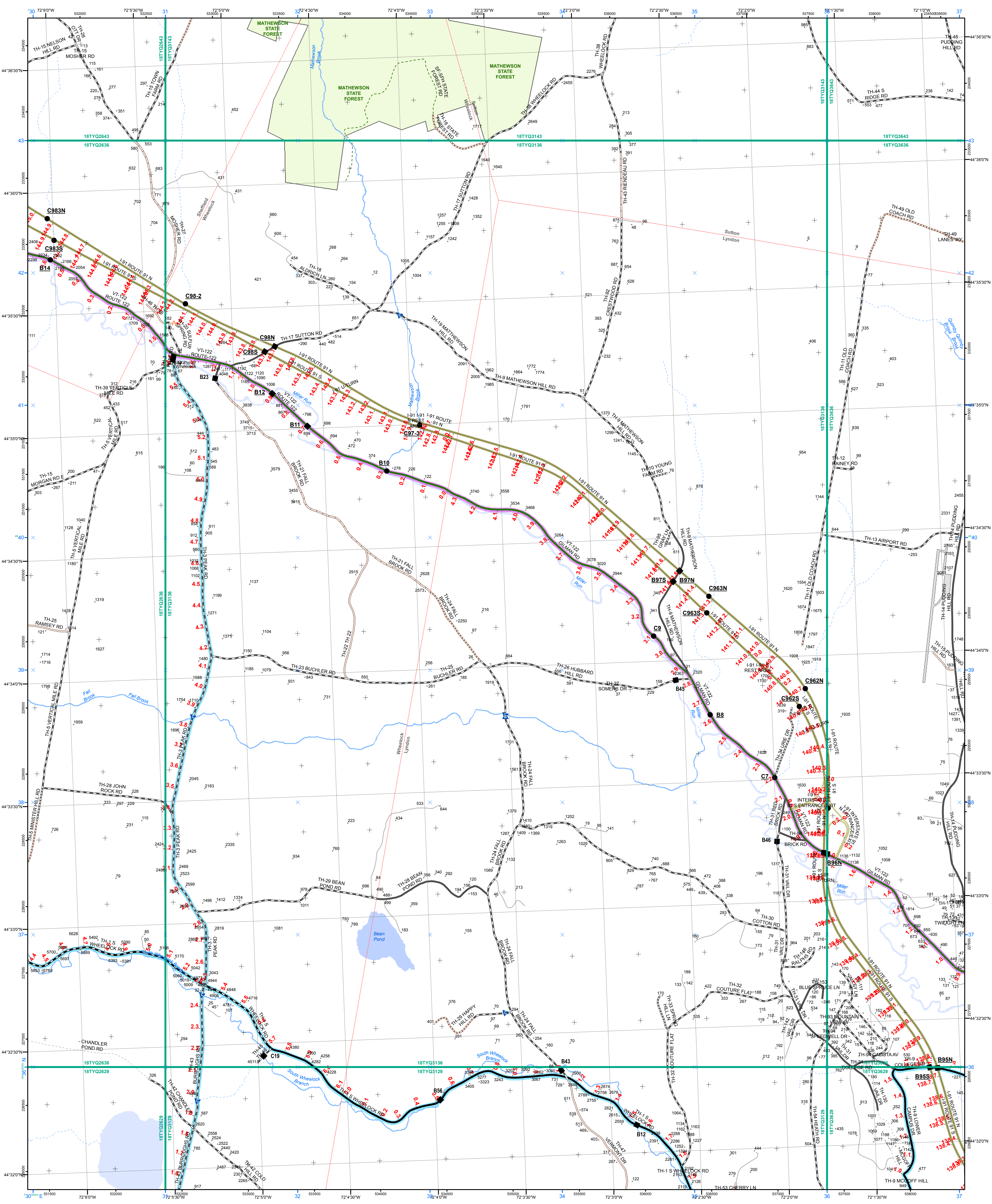
USNG Page #: 18TYQ3129

Sheet ID: YQ3129

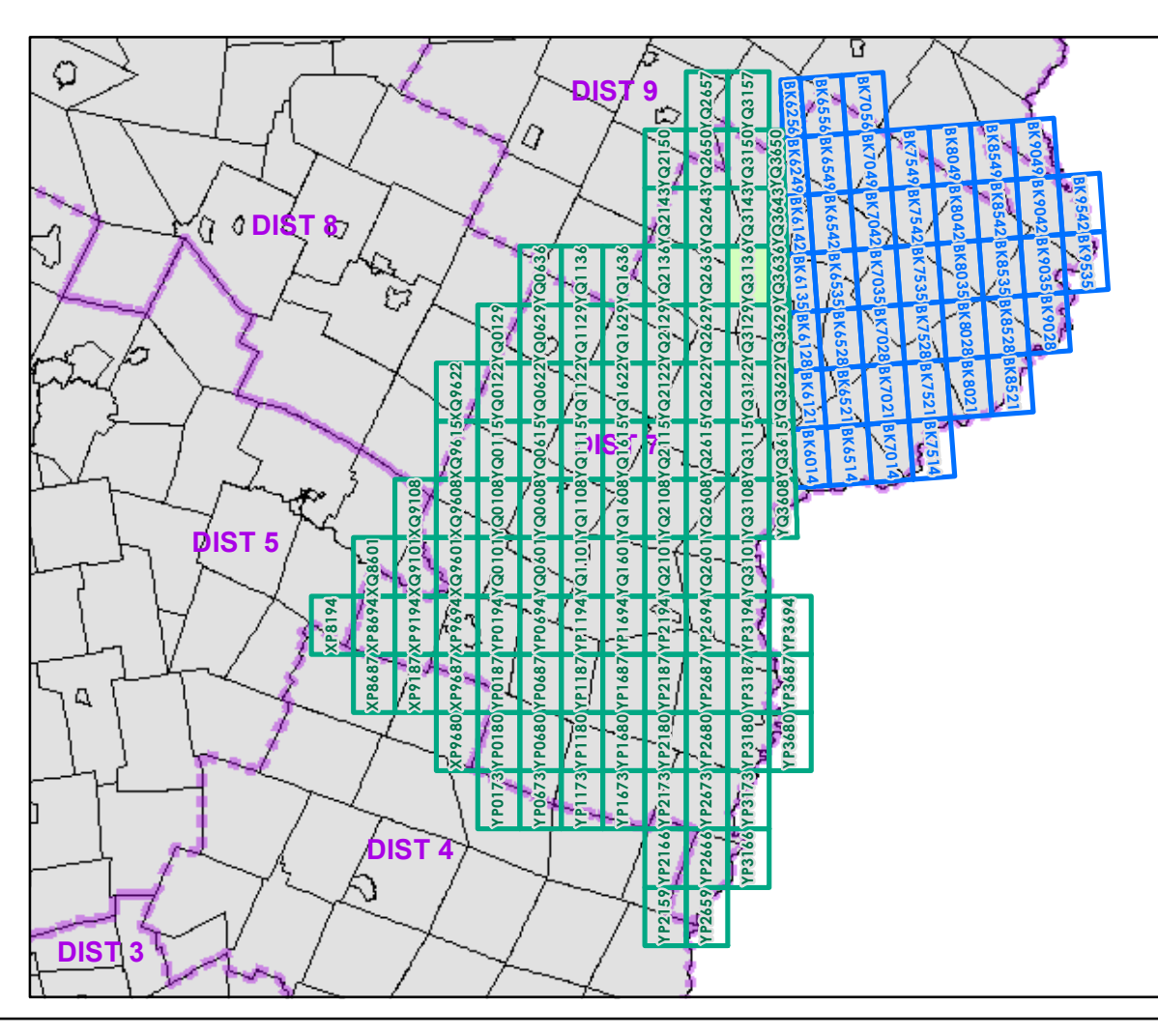
District: 7

TOWNS INCLUDED ON SHEET

Danville
Lyndon
St. Johnsbury
Wheelock



- | | | |
|---|---|---|
| <ul style="list-style-type: none"> Interstate Interstate Ramp Divided U.S. Highway U.S. Highway Ramp U.S. Highway State Highway - Paved State Highway - Gravel State Highway Ramp - Paved Class 1 - Paved Class 2 - Paved Class 2 - Gravel Class 2 - Graded Earth Class 3 - Paved Class 3 - Gravel Class 3 - Graded Earth Class 3 - Unimproved / Primitive Class 4 - Paved Class 4 - Gravel Class 4 - Graded Earth Class 4 - Unimproved / Primitive Class 4 - Impassable or Untraveled National or State Forest Highway Legal Trail Private Discontinued Proposed Highway | <p>Functional Class</p> <ul style="list-style-type: none"> 2 - Principal Arterial - Freeways and Expressways 3 - Principal Arterial - Other 4 - Minor Arterial 5 - Major Collector 6 - Minor Collector <p>Bridge/Culvert</p> <ul style="list-style-type: none"> Bridge or Culvert Greater than 20' Bridge or Culvert 6' - 20' VOCBIT Bridge VOCBIT Culvert <p>Railroad</p> <ul style="list-style-type: none"> Railroad Inactive Railroad - Rail Trail VTrans District Office Building Cemetery Airport Named Lake-Pond Unnamed Lake-Pond Named River-Stream Unnamed River-Stream Public Land | <ul style="list-style-type: none"> U.S. National Grid 18T U.S. National Grid 19T District Boundary Town Boundary <p>1,000 meter US National Grid
North American Datum 1983
Grid Zone Designation: 18T</p> <p>1,000 meter US National Grid
North American Datum 1983
Grid Zone Designation: 19T</p> <p>Vermont State Plane Coordinate System
North American Datum of 1983
SPCS Zone Identifier: 4400
Geodetic Reference System 80
500-meter grid, Easting - Northing</p> <p>Map generated: 02 November 2015</p> <p>Contact information:
Vermont Agency of Transportation
- Mapping Section
1 National Life Drive, Montpelier, VT 05633-5001
Telephone: 802-828-2600</p> <p>This map was funded in part through grants from the Federal Highway Administration, U.S. Department of Transportation. The representation of the authors expressed herein do not necessarily state or reflect those of the U.S. Department of Transportation.</p> |
|---|---|---|



0 0.2 0.4 Miles

Scale 1:12,672 (printed size: 24 x 36 inches)

FIELD ASSESSMENT MAP SERIES

USNG Page #: 18TYQ3136

Sheet ID: YQ3136

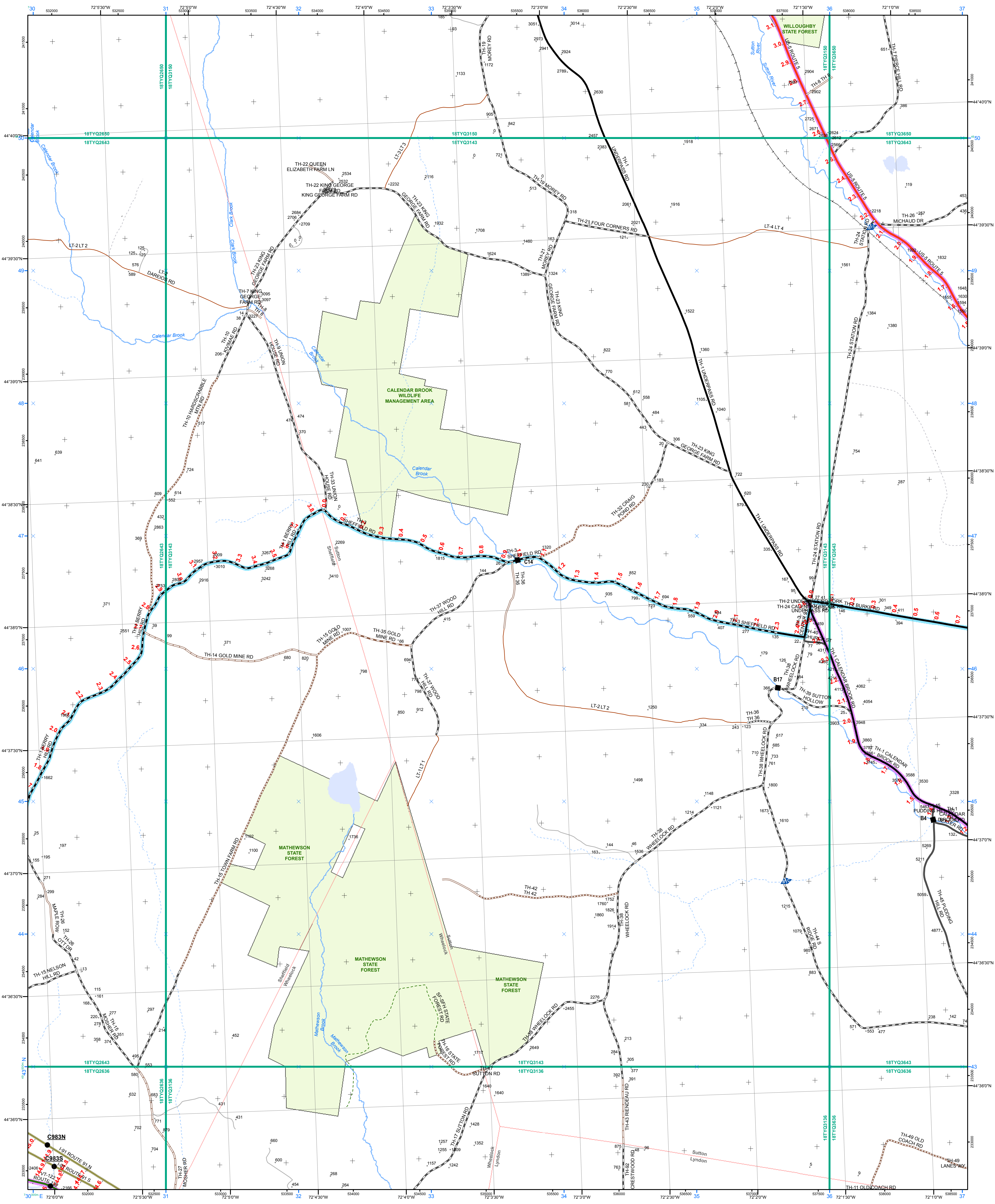
District: 7

TOWNS INCLUDED ON SHEET

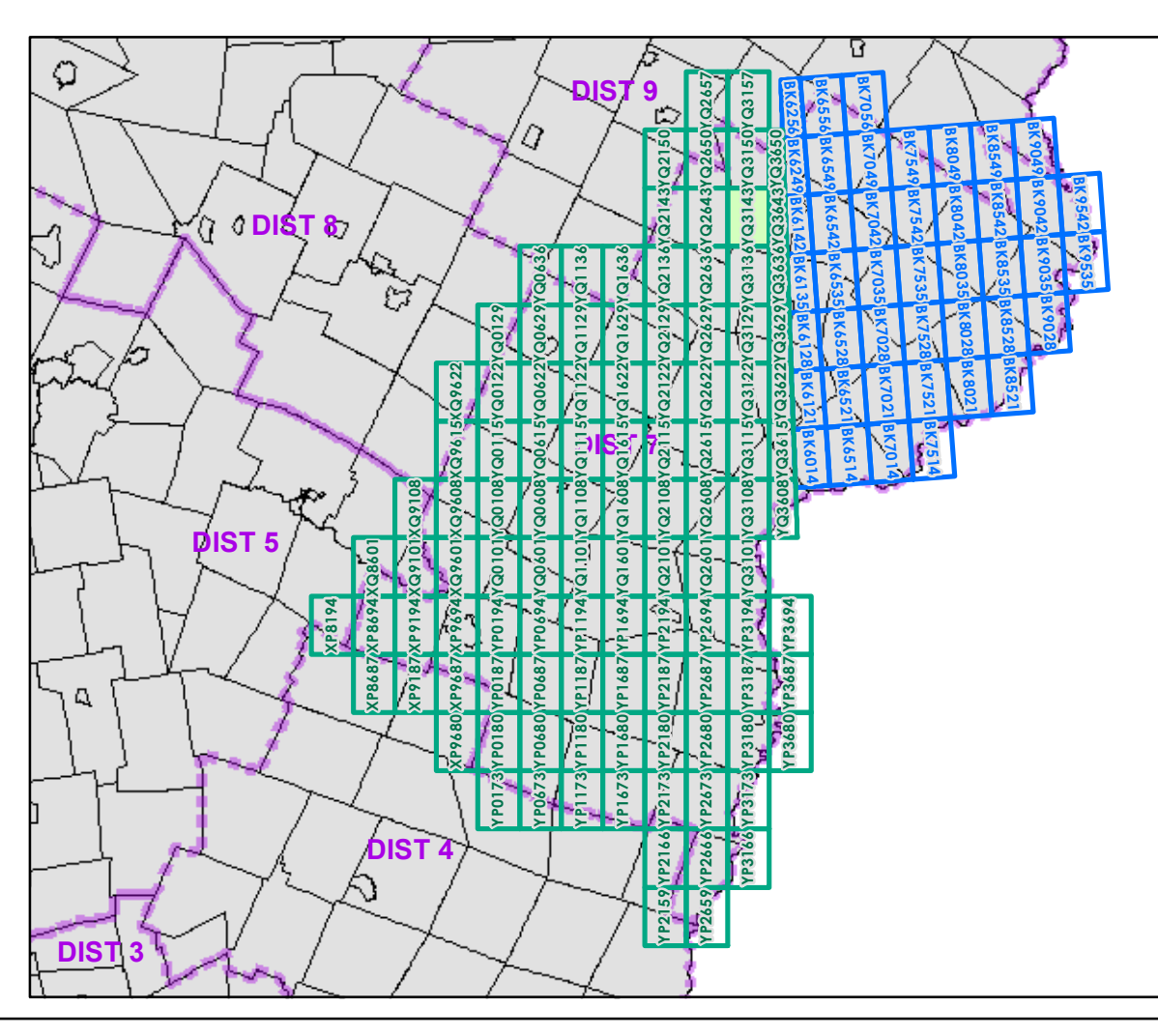
Lyndon
Sheffield
Sutton
Wheelock

2.2 Distance along linear referenced Highway (route log measure)

B20 / C20 State Bridge or Culvert Identifier
B20 / C20 Town Bridge or Culvert Identifier



- | | | |
|---|--|--|
| <ul style="list-style-type: none"> — Interstate — Interstate Ramp — Divided U.S. Highway — U.S. Highway Ramp — U.S. Highway — State Highway - Paved — State Highway - Gravel — State Highway Ramp - Paved — Class 1 - Paved — Class 2 - Gravel — Class 2 - Graded Earth — Class 3 - Paved — Class 3 - Gravel — Class 3 - Graded Earth — Class 3 - Unimproved / Primitive — Class 4 - Paved — Class 4 - Gravel — Class 4 - Graded Earth — Class 4 - Unimproved / Primitive — Class 4 - Impassable or Untraveled — National or State Forest Highway — Legal Private — Discontinued — Proposed Highway | <p>Functional Class</p> <ul style="list-style-type: none"> — 2 - Principal Arterial - Freeways and Expressways — 3 - Principal Arterial - Other — 4 - Minor Arterial — 5 - Major Collector — 6 - Minor Collector <p>Bridge/Culvert</p> <ul style="list-style-type: none"> ■ Bridge or Culvert Greater than 20' ● Bridge or Culvert 6' - 20' ▲ VOB/CIT Bridge ▼ VOB/CIT Culvert <p>Railroad</p> <ul style="list-style-type: none"> — Railroad — Inactive Railroad - Rail Trail D VTrans District Office + Building + Cemetery + Airport + Named Lake-Pond + Unnamed Lake-Pond — Named River-Stream — Unnamed River-Stream + Public Land | <ul style="list-style-type: none"> — U.S. National Grid 18T — U.S. National Grid 19T — District Boundary — Town Boundary <p>1,000 meter US National Grid
North American Datum 1983
Grid Zone Designation: 18T</p> <p>1,000 meter US National Grid
North American Datum 1983
Grid Zone Designation: 19T</p> <p>Vermont State Plane Coordinate System
North American Datum of 1983
SPCS Zone Identifier: 4000
Geodetic Reference System 80
500-meter grid, Easting - Northing</p> <p>Map generated: 02 November 2015</p> <p>Contact information:
Vermont Agency of Transportation
- Mapping Section
1 National Life Drive, Montpelier, VT 05633-5001
Telephone: 802-828-2600</p> <p>This map was funded in part through grants from the Federal Highway Administration, U.S. Department of Transportation. The representation of the authors expressed herein do not necessarily state or reflect those of the U.S. Department of Transportation.</p> |
|---|--|--|



0 0.2 0.4 Miles

Scale 1:12,672 (printed size: 24 x 36 inches)

FIELD ASSESSMENT MAP SERIES

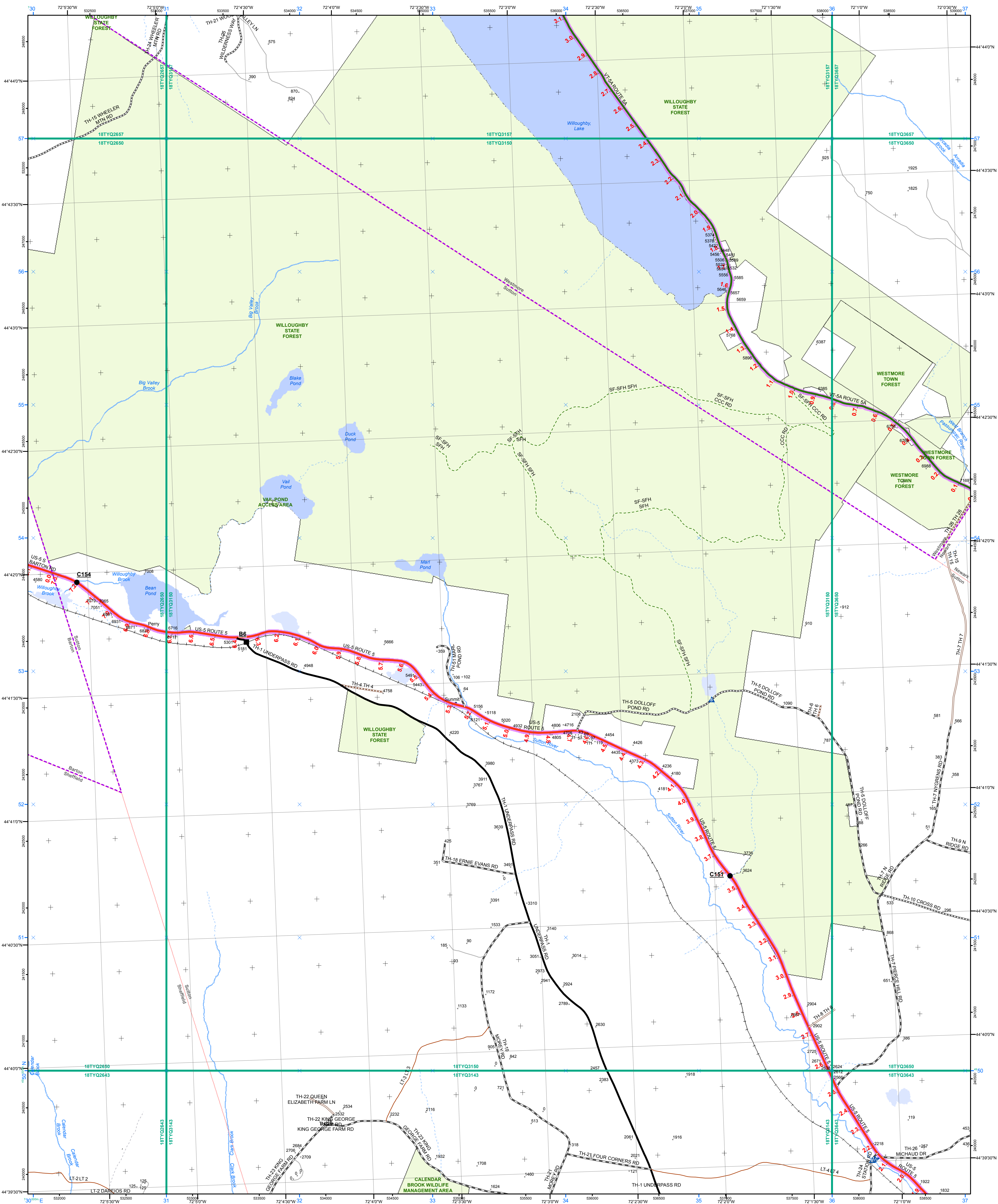
USNG Page #: 18TYQ3143

Sheet ID: YQ3143

District: 7

TOWNS INCLUDED ON SHEET

Lyndon
Sheffield
Sutton
Wheelock



Symbol/Color	Description
Green line	Interstate
Red line	Interstate Ramp
Blue line	Divided U.S. Highway
Orange line	U.S. Highway Ramp
Yellow line	U.S. Highway
Light Green line	State Highway - Paved
Light Blue line	State Highway Ramp - Paved
Light Purple line	Class 1 - Paved
Light Orange line	Class 2 - Gravel
Light Yellow line	Class 2 - Graded Earth
Light Green line	Class 3 - Paved
Light Blue line	Class 3 - Gravel
Light Purple line	Class 3 - Graded Earth
Light Orange line	Class 4 - Paved
Light Yellow line	Class 4 - Gravel
Light Green line	Class 4 - Graded Earth
Light Blue line	Class 4 - Unimproved / Primitive
Light Purple line	Class 4 - Impassable or Untraveled
Light Orange line	National or State Forest Highway
Light Yellow line	Legal Trail
Light Green line	Private
Light Blue line	Discontinued
Light Purple line	Proposed Highway

Symbol/Color	Description
Orange line	2 - Principal Arterial - Freeways and Expressways
Yellow line	3 - Principal Arterial - Other
Light Green line	4 - Minor Arterial
Light Blue line	5 - Major Collector
Light Purple line	6 - Minor Collector

Symbol/Color	Description
Black line	Bridge or Culvert Greater than 20'
Red line	Bridge or Culvert 6' - 20'
Blue triangle	VOCBIT Bridge
Blue square	VOCBIT Culvert

Symbol/Color	Description
Black line	Railroad
Grey line	Inactive Railroad - Rail Trail
Red square	VTrans District Office
Black square	Building
Black circle	Cemetery
Black square	Airport
Blue circle	Named Lake-Pond
Blue circle	Unnamed Lake-Pond
Blue line	Named River-Stream
Blue line	Unnamed River-Stream
Black square	Public Land

Symbol/Color	Description
Green line	U.S. National Grid 18T
Blue line	U.S. National Grid 19T
Red line	District Boundary
Black line	Town Boundary

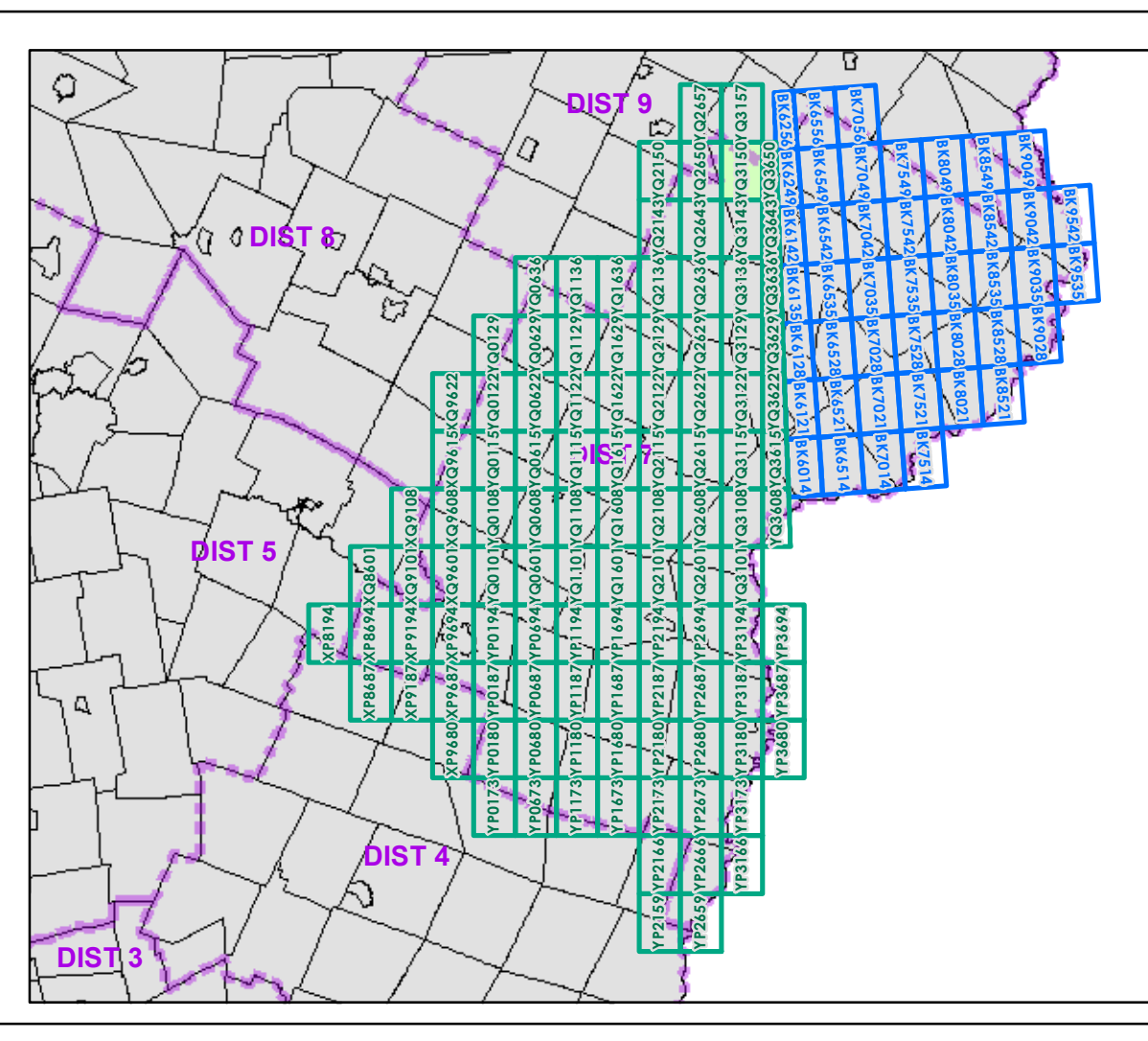
Symbol/Color	Description
Green line	1,000 meter US National Grid North American Datum 1983 Grid Zone Designation: 18T
Blue line	1,000 meter US National Grid North American Datum 1983 Grid Zone Designation: 19T

Vermont State Plane Coordinate System
 North American Datum of 1983
 SPCS Zone Identifier: 4400
 Geodetic Reference System 80
 500-meter grid, Easting - Northing

Map generated: 02 November 2015

Contact information:
 Vermont Agency of Transportation
 - Mapping Section
 1 National Life Drive, Montpelier, VT 05633-5001
 Telephone: 802-828-2600

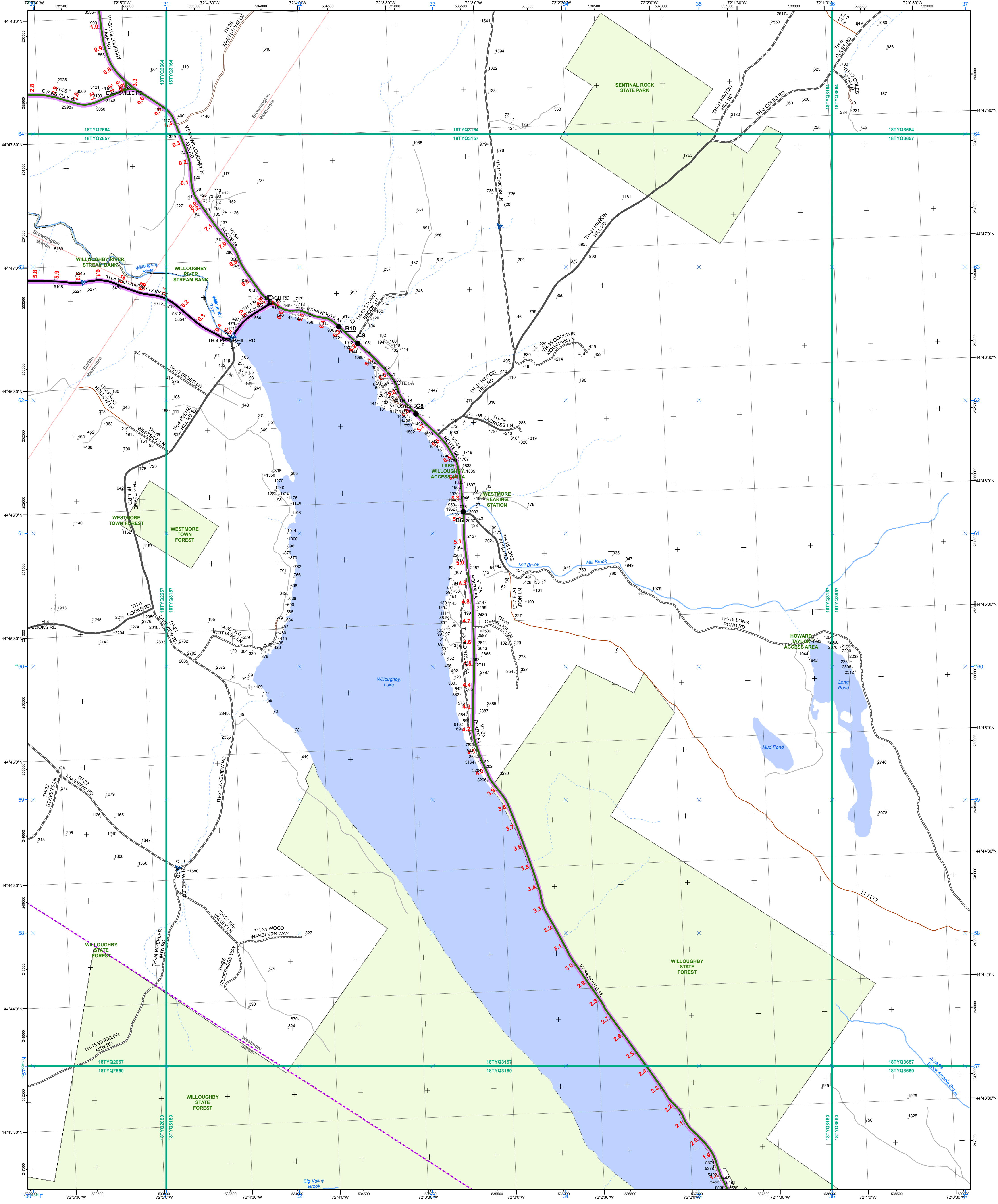
This map was funded in part through grants from the Federal Highway Administration, U.S. Department of Transportation. The representation of the authors expressed herein do not necessarily state or reflect those of the U.S. Department of Transportation.



0 0.2 0.4 Miles
 Scale 1:12,672 (printed size: 24 x 36 inches)

FIELD ASSESSMENT MAP SERIES
 USNG Page #: **18TYQ3150**
 Sheet ID: **YQ3150**
 District: **7**

TOWNS INCLUDED ON SHEET
 Barton
 Newark
 Sheffield
 Sutton
 Westmore



- | | | |
|------------------------------------|---|------------------------|
| Interstate | 2 - Principal Arterial - Freeways and Expressways | U.S. National Grid 18T |
| Interstate Ramp | 3 - Principal Arterial - Other | U.S. National Grid 19T |
| Divided U.S. Highway | 4 - Minor Arterial | District Boundary |
| U.S. Highway Ramp | 5 - Major Collector | Town Boundary |
| U.S. Highway | 6 - Minor Collector | |
| State Highway - Paved | Bridge/Culvert | |
| State Highway - Gravel | Bridge or Culvert Greater than 20' | |
| State Highway Ramp - Paved | Bridge or Culvert 6' - 20' | |
| Class 1 - Paved | VOB/CIT Bridge | |
| Class 2 - Gravel | VOB/CIT Culvert | |
| Class 2 - Graded Earth | Railroad | |
| Class 3 - Paved | Railroad | |
| Class 3 - Gravel | Inactive Railroad - Rail Trail | |
| Class 3 - Graded Earth | VTTrans District Office | |
| Class 3 - Unimproved / Primitive | Building | |
| Class 4 - Paved | Cemetery | |
| Class 4 - Gravel | Airport | |
| Class 4 - Graded Earth | Named Lake-Pond | |
| Class 4 - Unimproved / Primitive | Unnamed Lake-Pond | |
| Class 4 - Impassable or Untraveled | Named River-Stream | |
| National or State Forest Highway | Unnamed River-Stream | |
| Legal Trail | Public Land | |
| Private | | |
| Discontinued | | |
| Proposed Highway | | |

1,000 meter US National Grid
North American Datum 1983
Grid Zone Designation: 18T

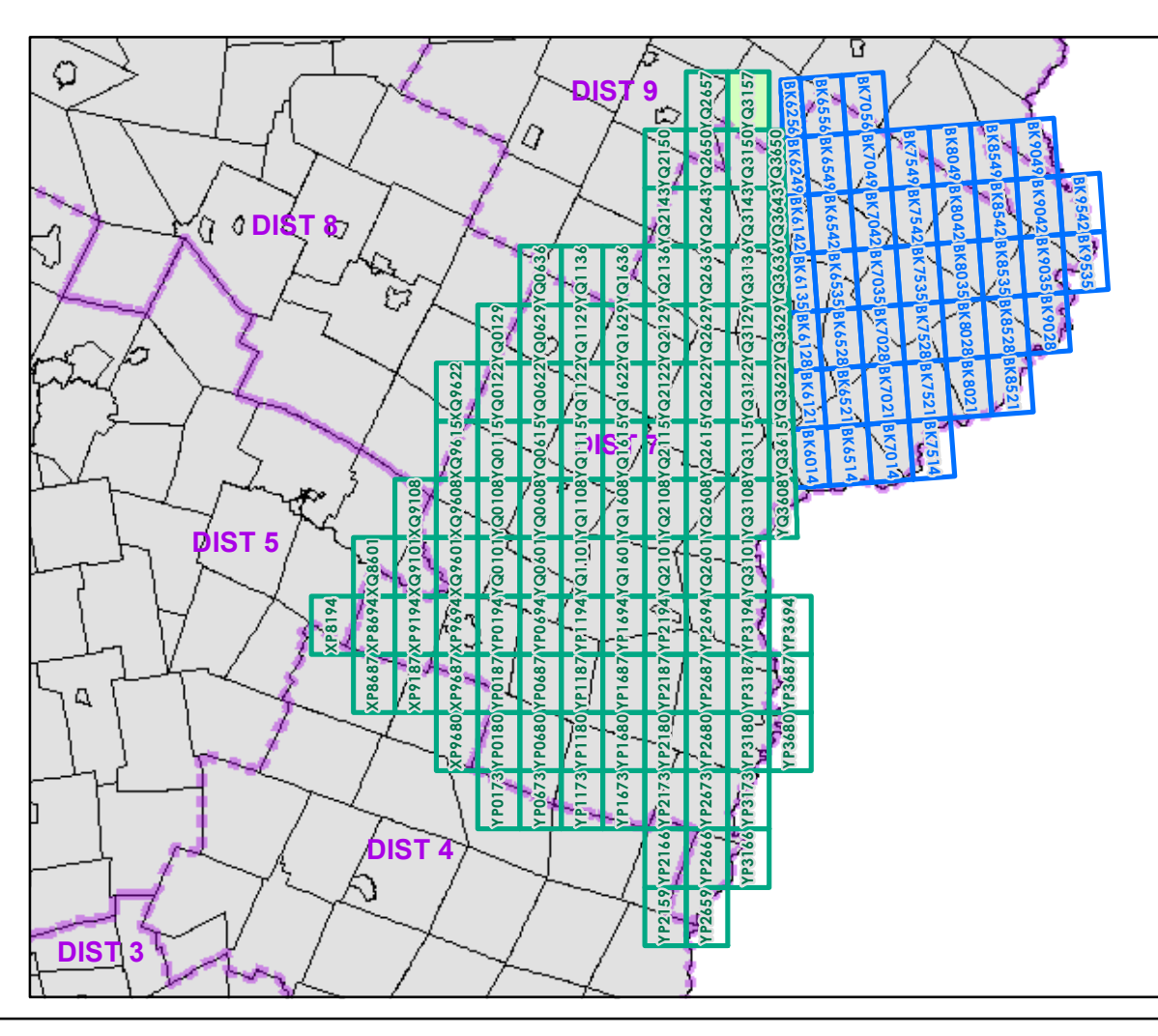
1,000 meter US National Grid
North American Datum 1983
Grid Zone Designation: 19T

Vermont State Plane Coordinate System
North American Datum of 1983
SPCS Zone Identifier: 4400
Geoidetic Reference System 80
500-meter grid, Easting - Northing

Map generated: 02 November 2015

Contact information:
Vermont Agency of Transportation
- Mapping Section
1 National Life Drive, Montpelier, VT 05633-5001
Telephone: 802-828-2600

This map was funded in part through grants from the Federal Highway Administration, U.S. Department of Transportation. The representation of the authors expressed herein do not necessarily state or reflect those of the U.S. Department of Transportation.



0 0.2 0.4 Miles

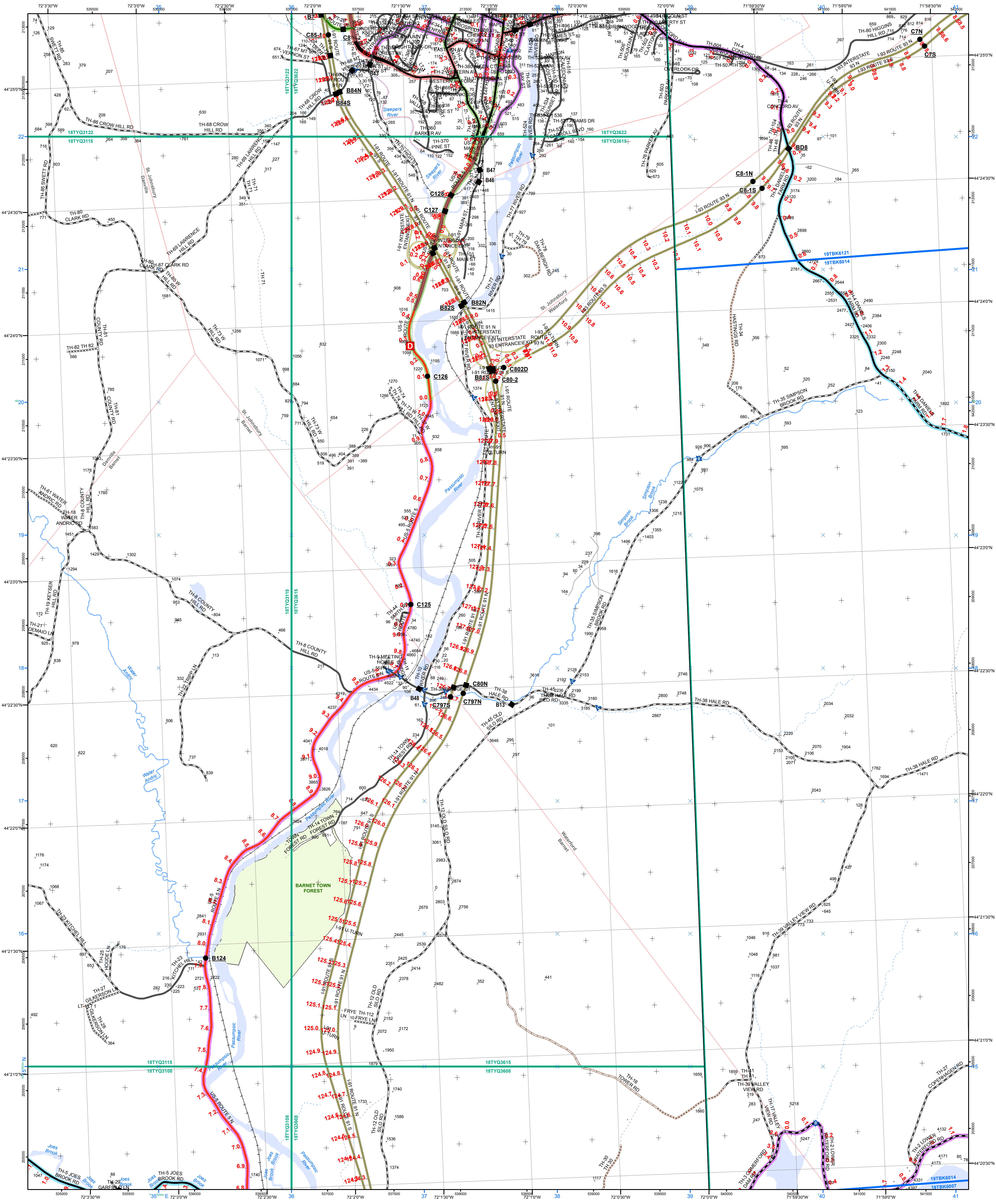
Scale 1:12,672 (printed size: 24 x 36 inches)

FIELD ASSESSMENT MAP SERIES
USNG Page #: **18TYQ3157**
Sheet ID: **YQ3157**
District: **7**

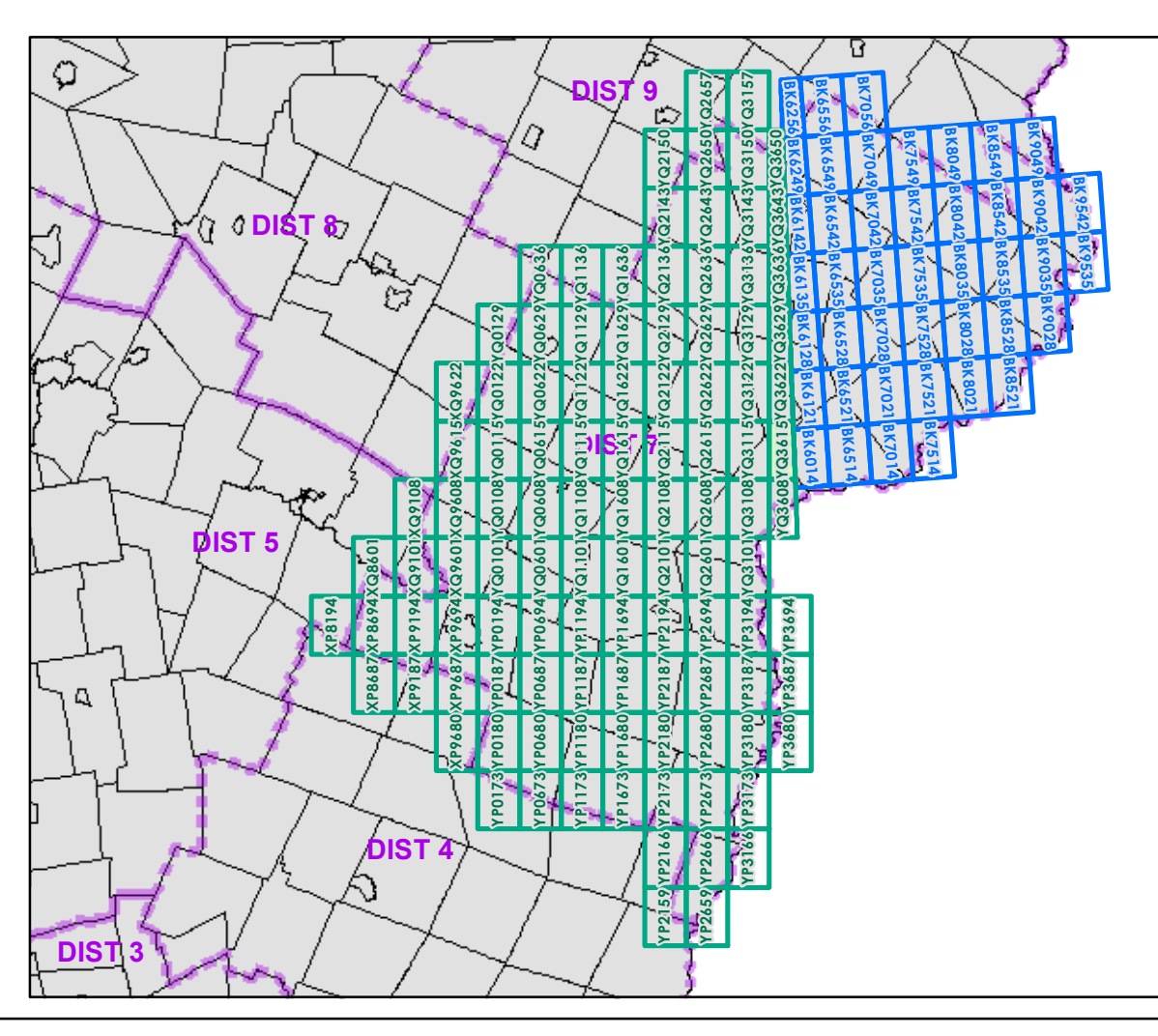
TOWNS INCLUDED ON SHEET
Barton
Brownington
Sutton
Westmore

2.2 Distance along linear referenced Highway (route log measure)

B20 / C20 State Bridge or Culvert Identifier
B20 / C20 Town Bridge or Culvert Identifier



- Functional Class**
- 2 - Principal Arterial - Freeways and Expressways
 - 3 - Principal Arterial - Other
 - 4 - Minor Arterial
 - 5 - Major Collector
 - 6 - Minor Collector
- Bridge/Culvert**
- Bridge or Culvert Greater than 20'
 - Bridge or Culvert 6' - 20'
 - VOCBIT Bridge
 - VOCBIT Culvert
- Railroad**
- Railroad
 - Inactive Railroad - Rail Trail
 - VTrans District Office
 - Building
 - Cemetery
 - Airport
 - Named Lake-Pond
 - Unnamed Lake-Pond
 - Named River-Stream
 - Unnamed River-Stream
 - Public Land
- U.S. National Grid 18T**
- U.S. National Grid 19T
 - District Boundary
 - Town Boundary
- 1,000 meter US National Grid North American Datum 1983**
- Grid Zone Designation: 18T
- 1,000 meter US National Grid North American Datum 1983**
- Grid Zone Designation: 19T
- Vermont State Plane Coordinate System
North American Datum of 1983
SPCS Zone Identifier: 4400
Geodetic Reference System 80
500-meter grid, Easting - Northing
- Map generated: 02 November 2015
- Contact information:
Vermont Agency of Transportation
- Mapping Section
1 National Life Drive, Montpelier, VT 05633-5001
Telephone: 802-828-2600
- This map was funded in part through grants from the Federal Highway Administration, U.S. Department of Transportation. The representation of the authors expressed herein do not necessarily state or reflect those of the U.S. Department of Transportation.
- 2.2 Distance along linear referenced Highway (route log measure)**
- B20 / C20 State Bridge or Culvert Identifier**
B20 / C20 Town Bridge or Culvert Identifier



0 0.2 0.4 Miles

Scale 1:12,672 (printed size: 24 x 36 inches)

FIELD ASSESSMENT MAP SERIES

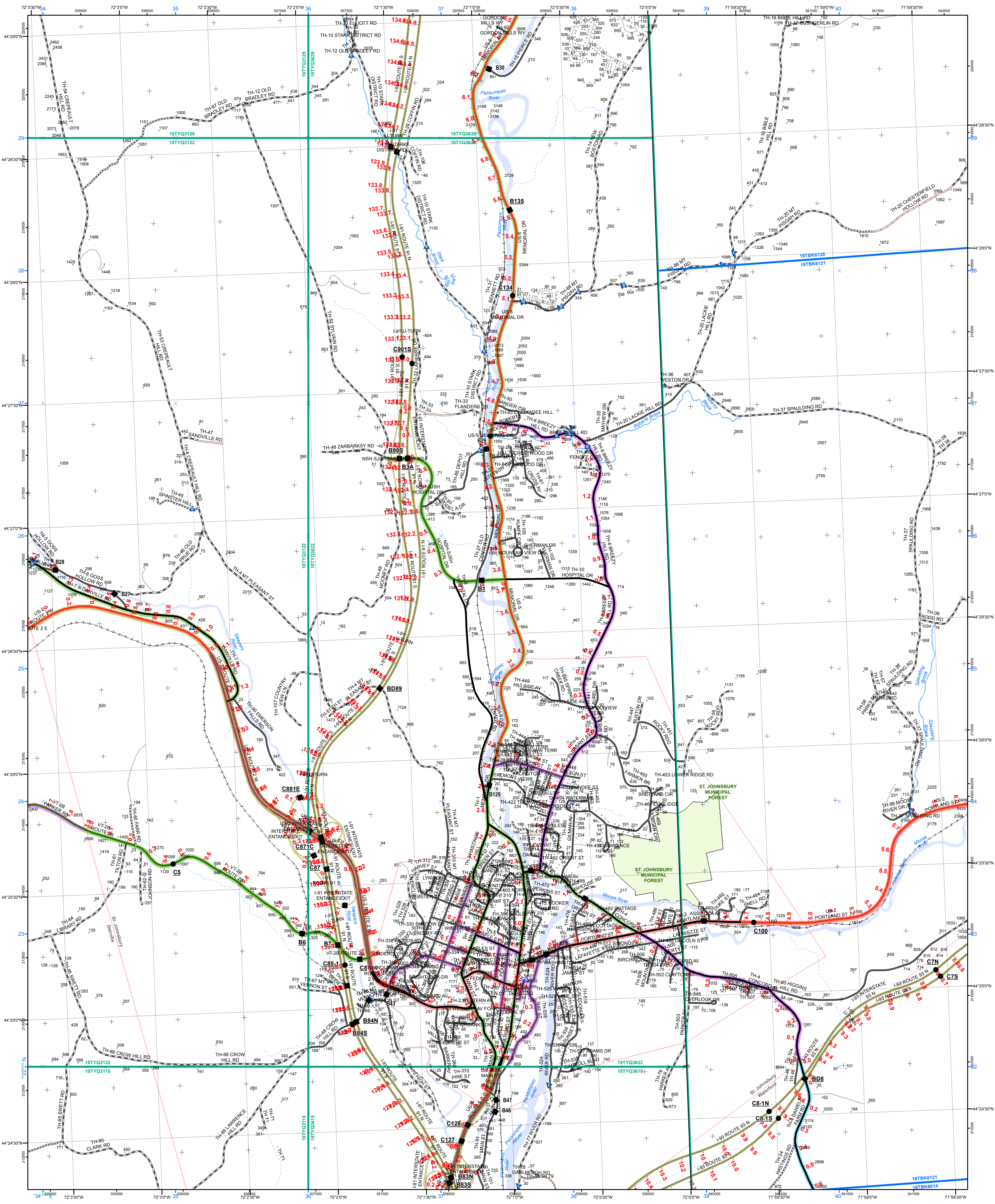
USNG Page #: 18TYQ3615

Sheet ID: YQ3615

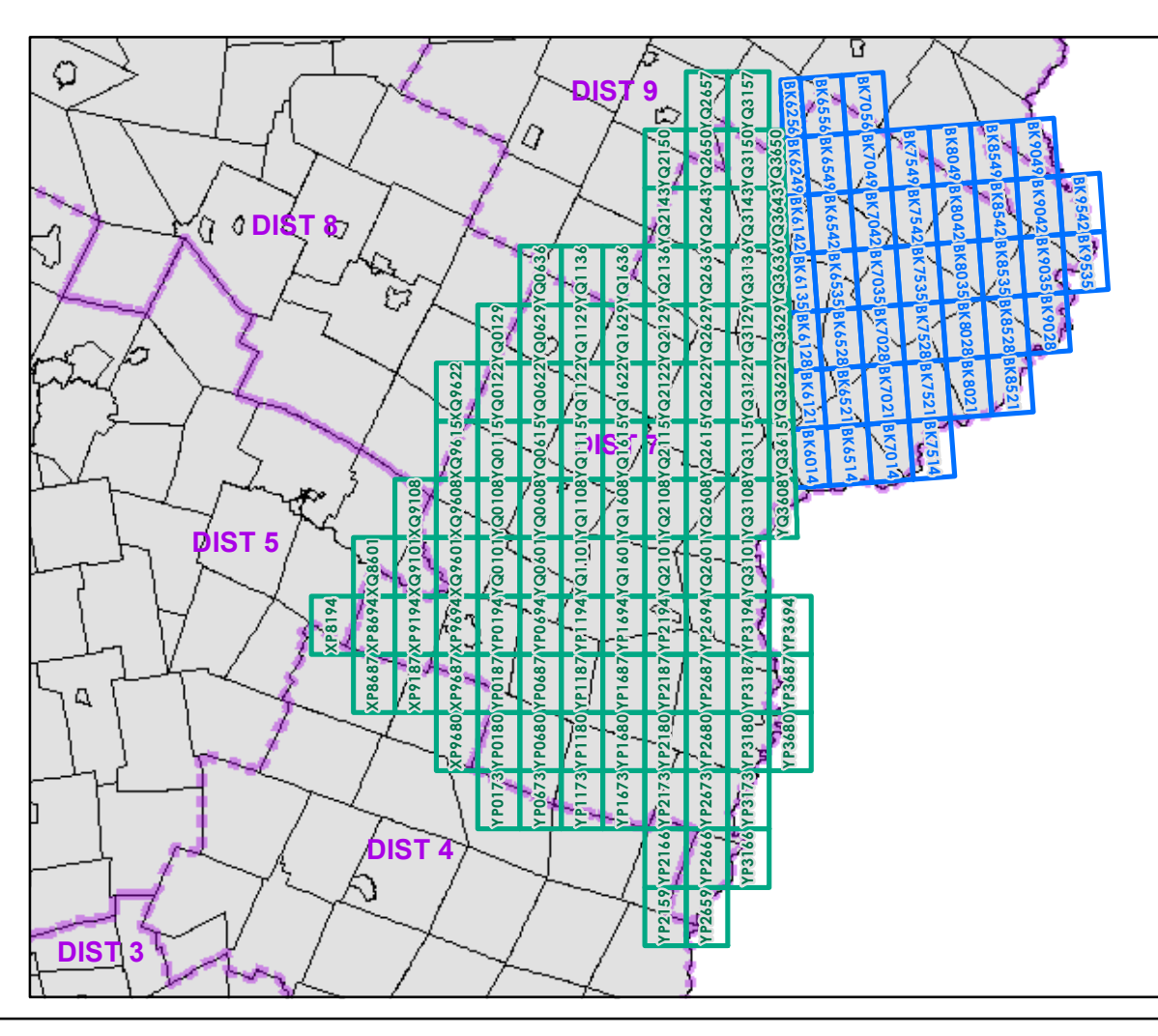
District: 7

TOWNS INCLUDED ON SHEET

Barnet
Danville
St. Johnsbury
St. Johnsbury U.C.
Waterford



- | | | |
|---|---|---|
| <ul style="list-style-type: none"> Interstate Interstate Ramp Divided U.S. Highway U.S. Highway Ramp U.S. Highway State Highway - Paved State Highway - Gravel State Highway Ramp - Paved Class 1 - Paved Class 2 - Paved Class 2 - Gravel Class 2 - Graded Earth Class 3 - Paved Class 3 - Gravel Class 3 - Graded Earth Class 3 - Unimproved / Primitive Class 4 - Paved Class 4 - Gravel Class 4 - Graded Earth Class 4 - Unimproved / Primitive Class 4 - Impassable or Untraveled National or State Forest Highway Legal Trail Private Discontinued Proposed Highway | <p>Functional Class</p> <ul style="list-style-type: none"> 2 - Principal Arterial - Freeways and Expressways 3 - Principal Arterial - Other 4 - Minor Arterial 5 - Major Collector 6 - Minor Collector <p>Bridge-Culvert</p> <ul style="list-style-type: none"> Bridge or Culvert Greater than 20' Bridge or Culvert 6' - 20' VOCBIT Bridge VOCBIT Culvert <p>Railroad</p> <ul style="list-style-type: none"> Railroad Inactive Railroad - Rail Trail VTrans District Office Building Cemetery Airport Named Lake-Pond Unnamed Lake-Pond Named River-Stream Unnamed River-Stream Public Land | <ul style="list-style-type: none"> U.S. National Grid 18T U.S. National Grid 19T District Boundary Town Boundary <p>1,000 meter US National Grid
North American Datum 1983
Grid Zone Designation: 18T</p> <p>1,000 meter US National Grid
North American Datum 1983
Grid Zone Designation: 19T</p> <p>Vermont State Plane Coordinate System
North American Datum of 1983
SPCS Zone Identifier: 4400
Geodetic Reference System 80
500-meter grid, Easting - Northing</p> <p>Map generated: 02 November 2015</p> <p>Contact information:
Vermont Agency of Transportation
- Mapping Section
1 National Life Drive, Montpelier, VT 05633-5001
Telephone: 802-828-2600</p> <p>This map was funded in part through grants from the Federal Highway Administration, U.S. Department of Transportation. The representation of the authors expressed herein do not necessarily state or reflect those of the U.S. Department of Transportation.</p> |
|---|---|---|



0 0.2 0.4 Miles

Scale 1:12,672 (printed size: 24 x 36 inches)

FIELD ASSESSMENT MAP SERIES

USNG Page #: 18TYQ3622

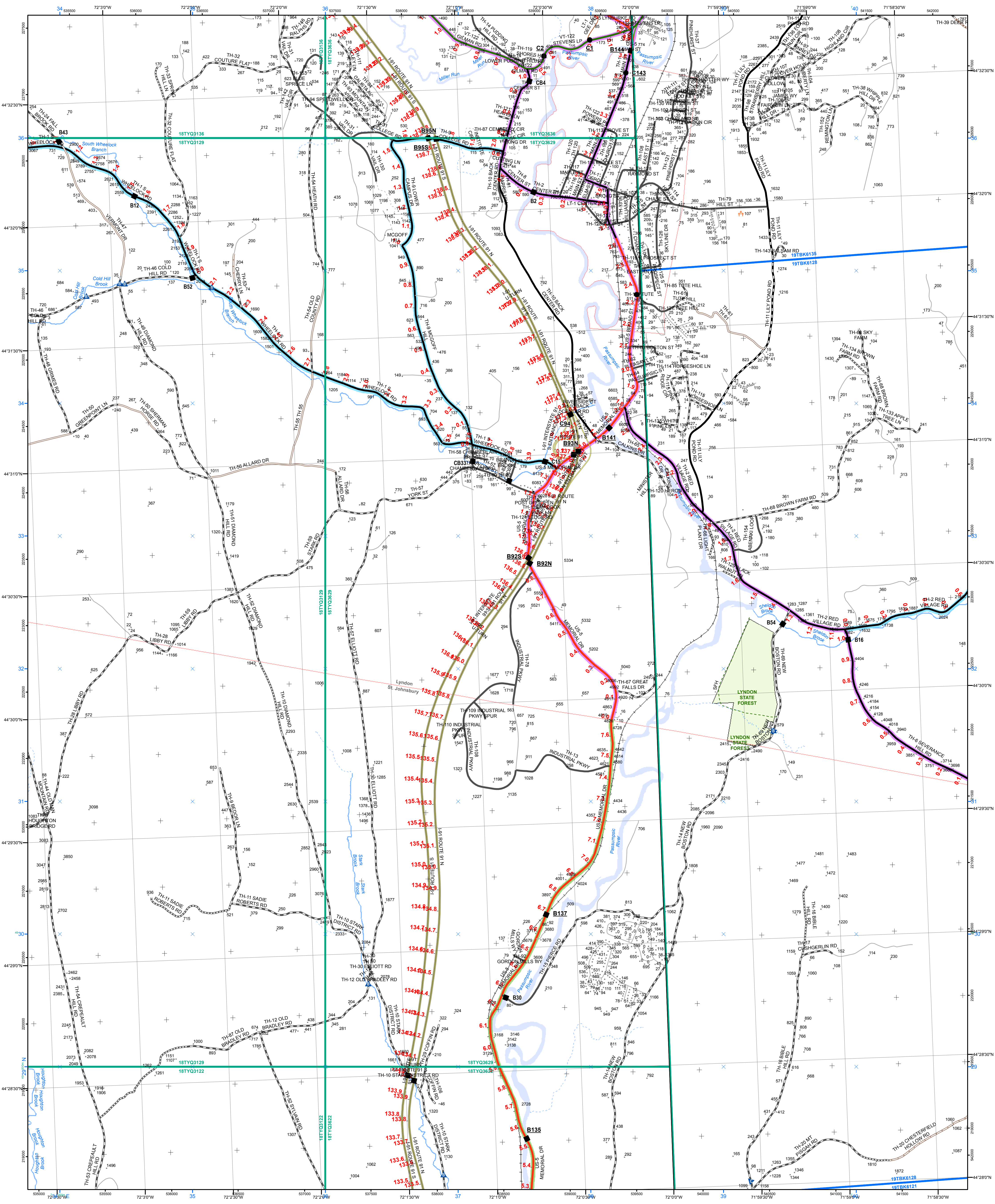
Sheet ID: YQ3622

District: 7

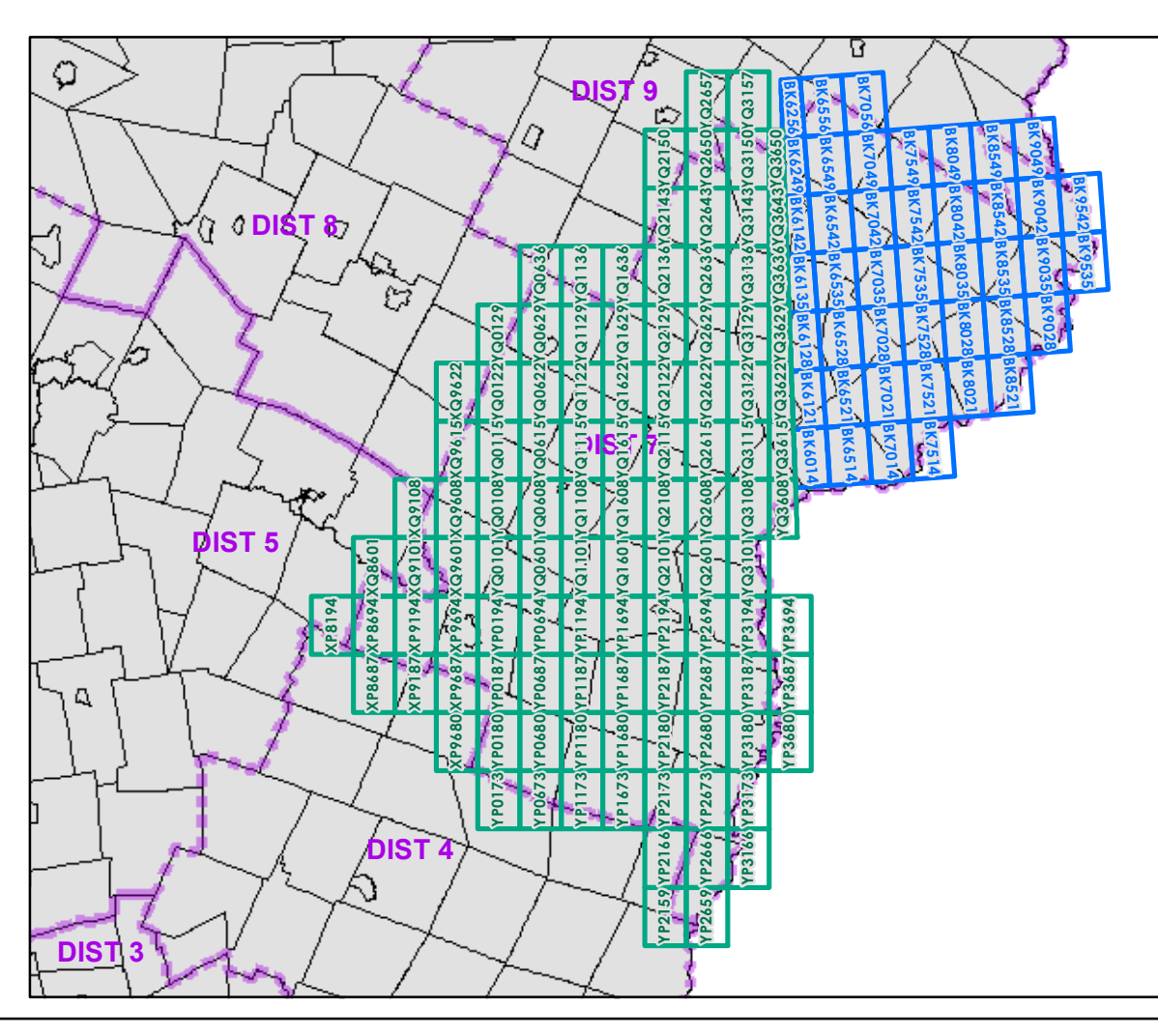
TOWNS INCLUDED ON SHEET

Danville
St. Johnsbury
St. Johnsbury U.C.
Waterford

2.2 Distance along linear referenced Highway (route log measure) B20 / C20 State Bridge or Culvert Identifier B20 / C20 Town Bridge or Culvert Identifier



- | | | |
|---|---|---|
| <ul style="list-style-type: none"> Interstate Interstate Ramp Divided U.S. Highway U.S. Highway Ramp U.S. Highway State Highway - Paved State Highway - Gravel State Highway Ramp - Paved Class 1 - Paved Class 2 - Paved Class 2 - Gravel Class 2 - Graded Earth Class 3 - Paved Class 3 - Gravel Class 3 - Graded Earth Class 3 - Unimproved / Primitive Class 4 - Paved Class 4 - Gravel Class 4 - Graded Earth Class 4 - Unimproved / Primitive Class 4 - Impassable or Untraveled National or State Forest Highway Legal Trail Private Discontinued Proposed Highway | <p>Functional Class</p> <ul style="list-style-type: none"> 2 - Principal Arterial - Freeways and Expressways 3 - Principal Arterial - Other 4 - Minor Arterial 5 - Major Collector 6 - Minor Collector <p>Bridge/Culvert</p> <ul style="list-style-type: none"> Bridge or Culvert Greater than 20' Bridge or Culvert 6' - 20' VOCBIT Bridge VOCBIT Culvert <p>Railroad</p> <ul style="list-style-type: none"> Railroad Inactive Railroad - Rail Trail VTrans District Office Building Cemetery Airport Named Lake-Pond Unnamed Lake-Pond Named River-Stream Unnamed River-Stream Public Land | <ul style="list-style-type: none"> U.S. National Grid 18T U.S. National Grid 19T District Boundary Town Boundary <p>1,000 meter US National Grid
North American Datum 1983
Grid Zone Designation: 18T</p> <p>1,000 meter US National Grid
North American Datum 1983
Grid Zone Designation: 19T</p> <p>Vermont State Plane Coordinate System
North American Datum of 1983
SPCS Zone Identifier: 4400
Geodetic Reference System 80
500-meter grid, Easting - Northing</p> <p>Map generated: 02 November 2015</p> <p>Contact information:
Vermont Agency of Transportation
- Mapping Section
1 National Life Drive, Montpelier, VT 05633-5001
Telephone: 802-828-2600</p> <p>This map was funded in part through grants from the Federal Highway Administration, U.S. Department of Transportation. The representation of the authors expressed herein do not necessarily state or reflect those of the U.S. Department of Transportation.</p> |
|---|---|---|



0 0.2 0.4 Miles

Scale 1:12,672 (printed size: 24 x 36 inches)

FIELD ASSESSMENT MAP SERIES

USNG Page #: 18TYQ3629

Sheet ID: YQ3629

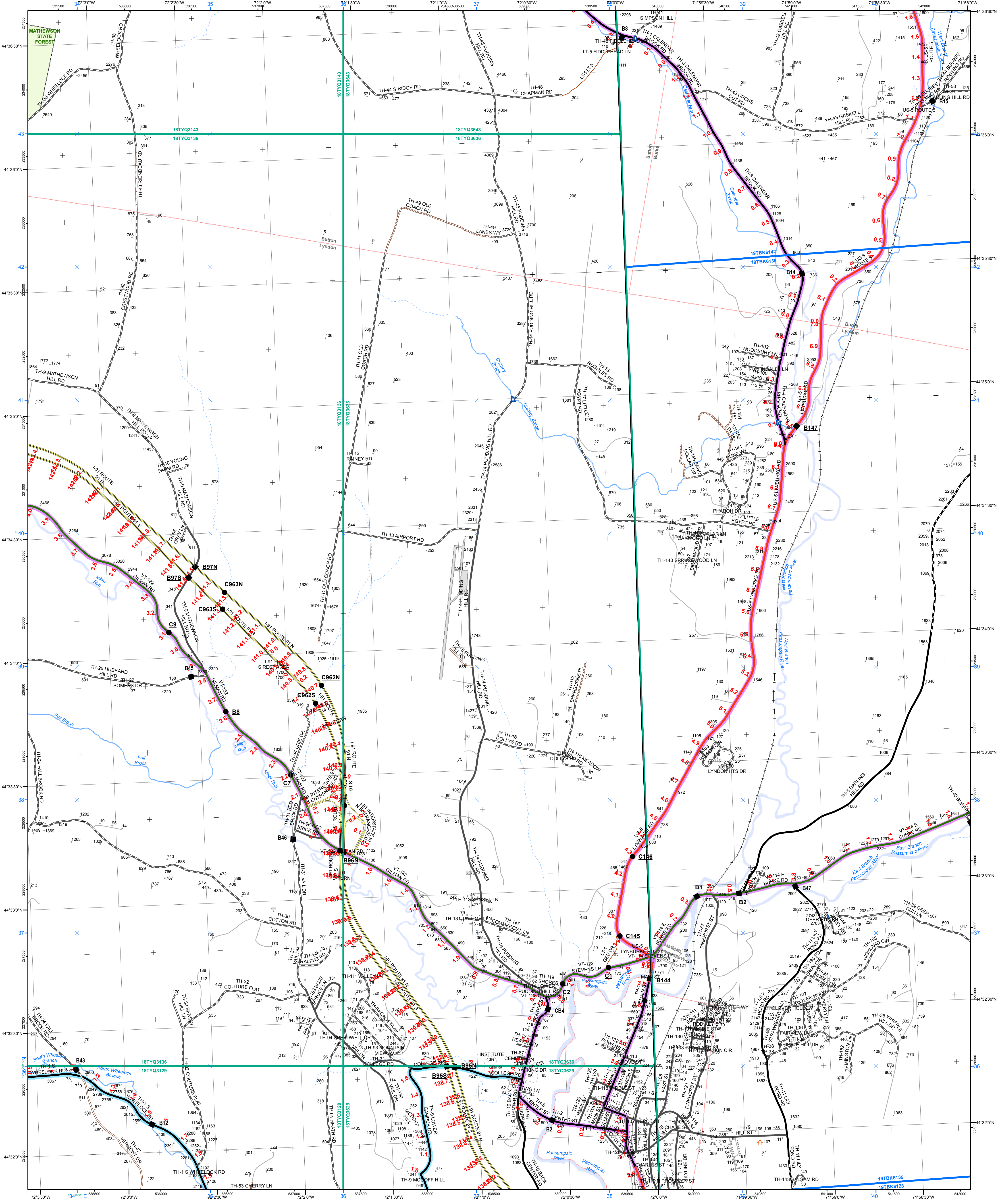
District: 7

TOWNS INCLUDED ON SHEET

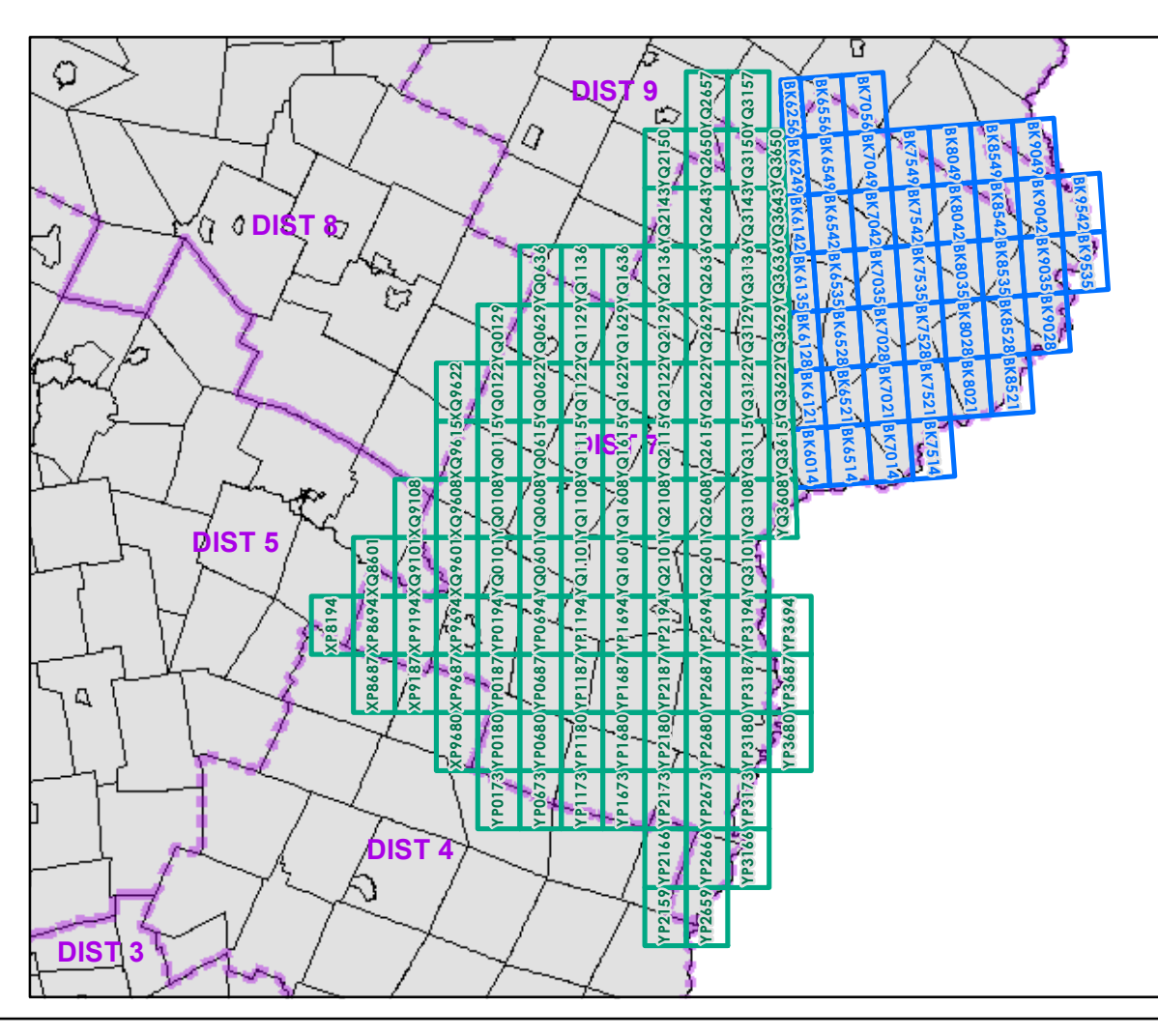
Lyndon
Lyndonville Village
St. Johnsbury

2.2 Distance along linear referenced Highway (route log measure)

B20 / C20 State Bridge or Culvert Identifier
B20 / C20 Town Bridge or Culvert Identifier



- | | | |
|--|--|---|
| <ul style="list-style-type: none"> — Interstate — Interstate Ramp — Divided U.S. Highway — U.S. Highway Ramp — U.S. Highway — State Highway - Paved — State Highway - Gravel — State Highway Ramp - Paved — Class 1 - Paved — Class 2 - Gravel — Class 2 - Graded Earth — Class 3 - Paved — Class 3 - Gravel — Class 3 - Graded Earth — Class 3 - Unimproved / Primitive — Class 4 - Paved — Class 4 - Gravel — Class 4 - Graded Earth — Class 4 - Unimproved / Primitive — Class 4 - Impassable or Untraveled — National or State Forest Highway — Legal Trail — Private — Discontinued — Proposed Highway | <p>Functional Class</p> <ul style="list-style-type: none"> — 2 - Principal Arterial - Freeways and Expressways — 3 - Principal Arterial - Other — 4 - Minor Arterial — 5 - Major Collector — 6 - Minor Collector <p>Bridge/Culvert</p> <ul style="list-style-type: none"> ■ Bridge or Culvert Greater than 20' ● Bridge or Culvert 6' - 20' ▲ VOB/CIT Bridge ▼ VOB/CIT Culvert <p>Railroad</p> <ul style="list-style-type: none"> — Railroad — Inactive Railroad - Rail Trail D VTTrans District Office ■ Building ■ Cemetery ■ Airport ■ Named Lake-Pond ■ Unnamed Lake-Pond ■ Named River-Stream ■ Unnamed River-Stream ■ National or State Forest Highway ■ Legal Trail ■ Private ■ Discontinued ■ Proposed Highway | <ul style="list-style-type: none"> — U.S. National Grid 18T — U.S. National Grid 19T — District Boundary — Town Boundary <p>1,000 meter US National Grid
North American Datum 1983
Grid Zone Designation: 18T</p> <p>1,000 meter US National Grid
North American Datum 1983
Grid Zone Designation: 19T</p> <p>Vermont State Plane Coordinate System
North American Datum of 1983
SPCS Zone Identifier: 4400
Geodetic Reference System 80
500-meter grid, Easting - Northing</p> <p>Map generated: 02 November 2015</p> <p>Contact information:
Vermont Agency of Transportation
- Mapping Section
1 National Life Drive, Montpelier, VT 05633-5001
Telephone: 802-828-2600</p> <p>This map was funded in part through grants from the Federal Highway Administration, U.S. Department of Transportation. The representation of the authors expressed herein do not necessarily state or reflect those of the U.S. Department of Transportation.</p> |
|--|--|---|



0 0.2 0.4 Miles

Scale 1:12,672 (printed size: 24 x 36 inches)

FIELD ASSESSMENT MAP SERIES

USNG Page #: 18TYQ3636

Sheet ID: YQ3636

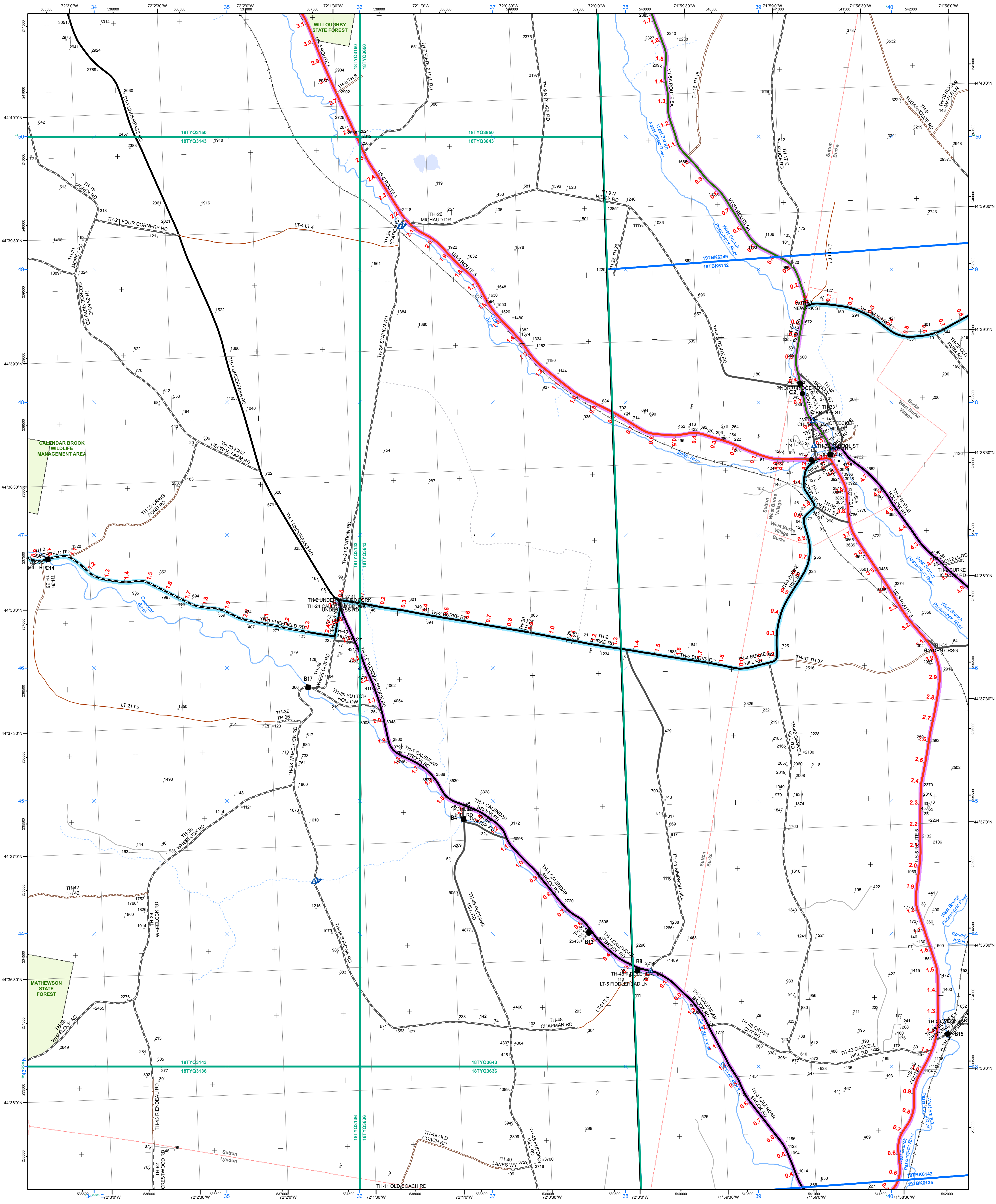
District: 7

TOWNS INCLUDED ON SHEET

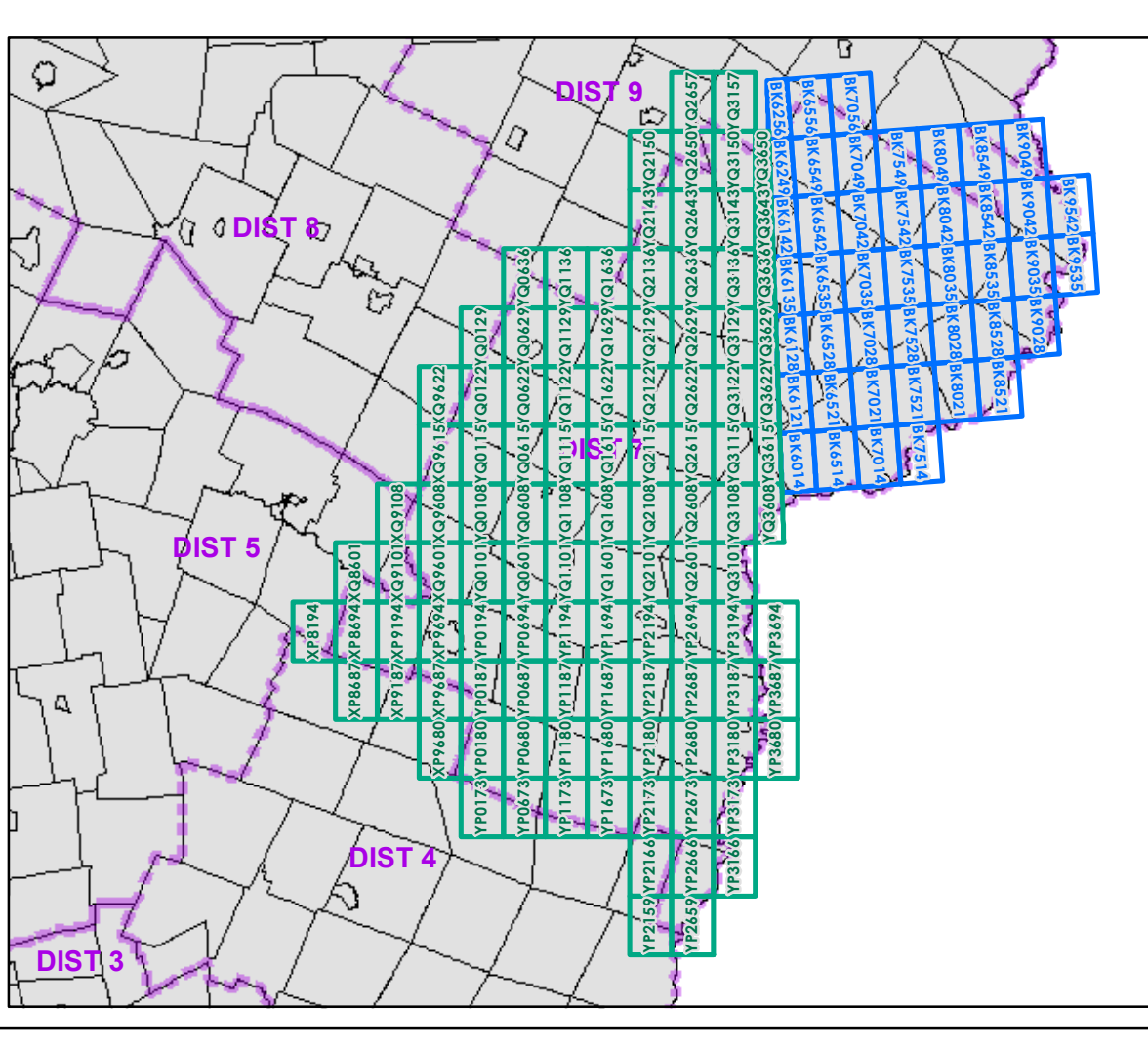
Burke
Lyndon
Lyndonville Village
Sutton

2.2 Distance along linear referenced Highway (route log measure)

B20 / C20 State Bridge or Culvert Identifier
B20 / C20 Town Bridge or Culvert Identifier



- | | | |
|--|---|---|
| <ul style="list-style-type: none"> Interstate Interstate Ramp Divided U.S. Highway U.S. Highway Ramp U.S. Highway State Highway - Paved State Highway - Gravel State Highway Ramp - Paved Class 1 - Paved Class 2 - Gravel Class 2 - Graded Earth Class 3 - Paved Class 3 - Gravel Class 3 - Graded Earth Class 3 - Unimproved / Primitive Class 4 - Paved Class 4 - Gravel Class 4 - Graded Earth Class 4 - Unimproved / Primitive Class 4 - Impassable or Untraveled National or State Forest Highway Legal Trail Private Discontinued Proposed Highway | <p>Functional Class</p> <ul style="list-style-type: none"> 2 - Principal Arterial - Freeways and Expressways 3 - Principal Arterial - Other 4 - Minor Arterial 5 - Major Collector 6 - Minor Collector <p>Bridge-Culvert</p> <ul style="list-style-type: none"> Bridge or Culvert Greater than 20' Bridge or Culvert 6' - 20' VOCBIT Bridge VOCBIT Culvert <p>Railroad</p> <ul style="list-style-type: none"> Railroad Inactive Railroad - Rail Trail VTrans District Office Building Cemetery Airport Named Lake-Pond Unnamed Lake-Pond Named River-Stream Unnamed River-Stream Public Land | <ul style="list-style-type: none"> U.S. National Grid 18T U.S. National Grid 19T District Boundary Town Boundary <p>1,000 meter US National Grid
North American Datum 1983
Grid Zone Designation: 18T</p> <p>1,000 meter US National Grid
North American Datum 1983
Grid Zone Designation: 19T</p> <p>Vermont State Plane Coordinate System
North American Datum of 1983
SPCS Zone Identifier: 4400
Geodetic Reference System 80
500-meter grid, Easting - Northing</p> <p>Map generated: 02 November 2015</p> <p>Contact information:
Vermont Agency of Transportation
- Mapping Section
1 National Life Drive, Montpelier, VT 05633-5001
Telephone: 802-828-2600</p> <p>This map was funded in part through grants from the Federal Highway Administration, U.S. Department of Transportation. The representation of the authors expressed herein do not necessarily state or reflect those of the U.S. Department of Transportation.</p> |
|--|---|---|



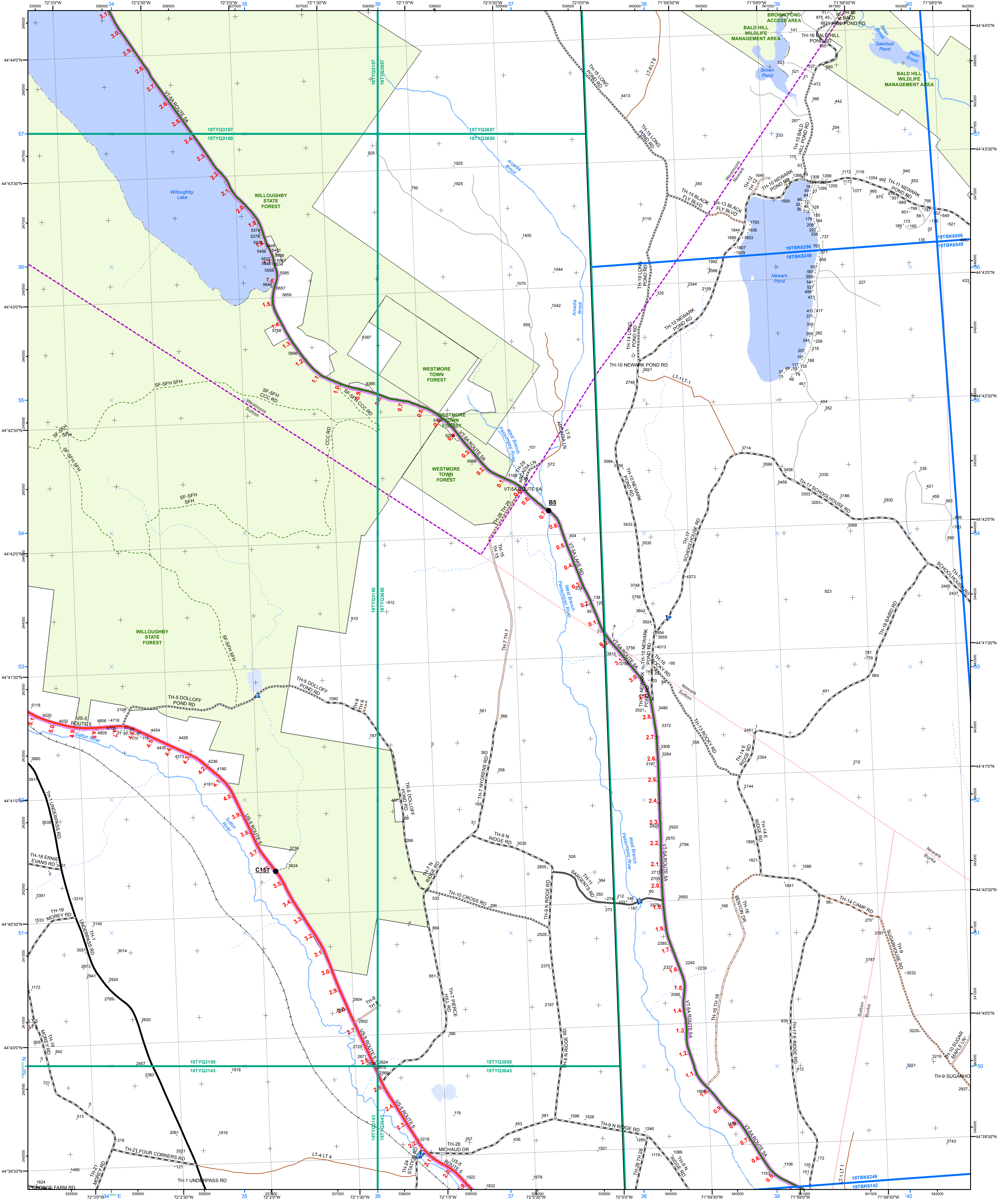
0 0.2 0.4 Miles
Scale 1:12,672 (printed size: 24 x 36 inches)

FIELD ASSESSMENT MAP SERIES
USNG Page #: 18TYQ3643
Sheet ID: YQ3643
District: 7

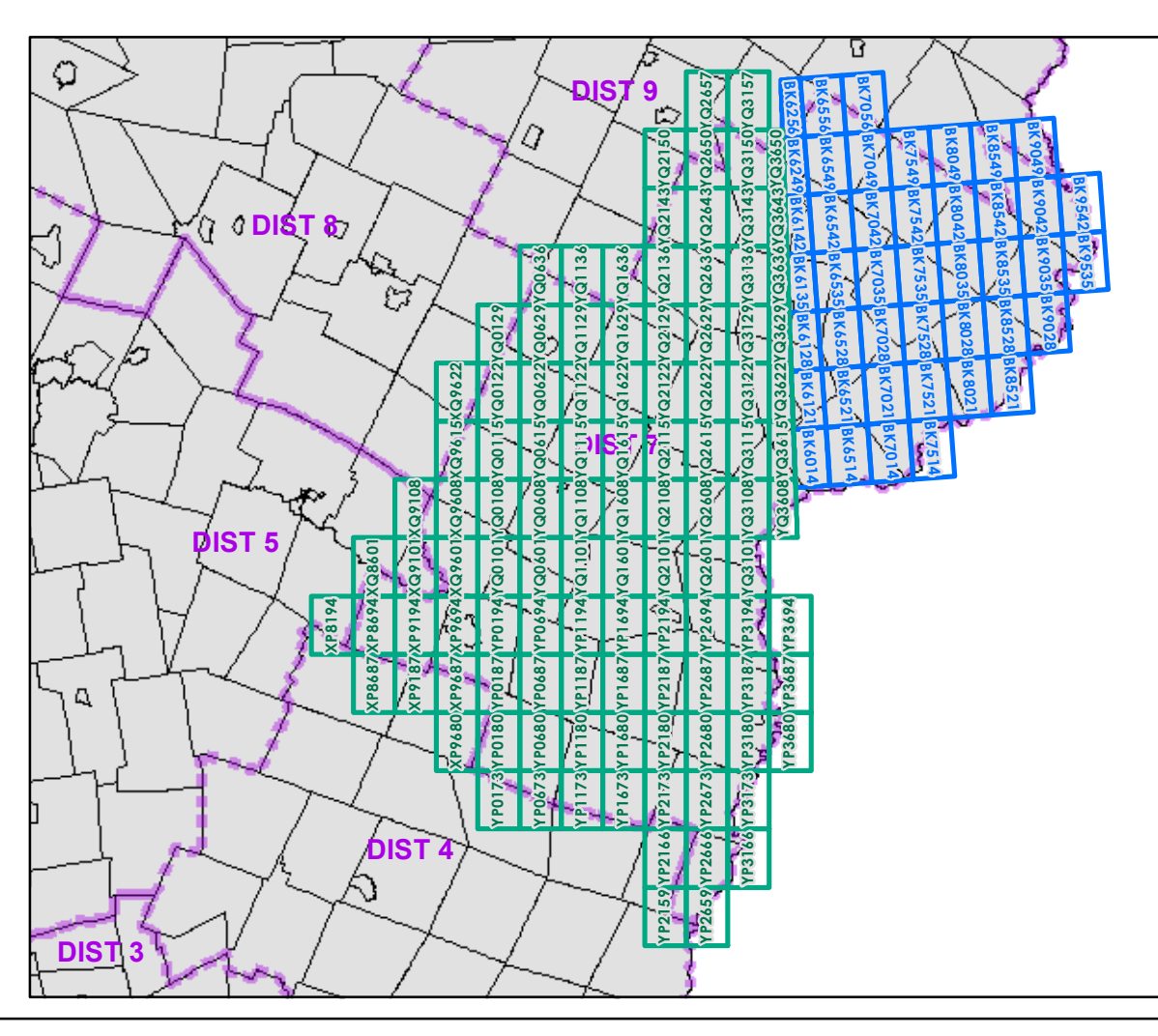
TOWNS INCLUDED ON SHEET
Burke
Lyndon
Sutton
West Burke Village
Wheelock

2.2 Distance along linear referenced Highway (route log measure)

B20 / C20 State Bridge or Culvert Identifier
B20 / C20 Town Bridge or Culvert Identifier



- | | | |
|---|---|--|
| <ul style="list-style-type: none"> Interstate Interstate Ramp Divided U.S. Highway U.S. Highway Ramp U.S. Highway State Highway - Paved State Highway - Gravel State Highway Ramp - Paved Class 1 - Paved Class 2 - Paved Class 2 - Gravel Class 2 - Graded Earth Class 3 - Paved Class 3 - Gravel Class 3 - Graded Earth Class 4 - Paved Class 4 - Gravel Class 4 - Graded Earth Class 4 - Unimproved / Primitive Class 4 - Impassable or Untraveled National or State Forest Highway Legal Trail Private Discontinued Proposed Highway | <p>Functional Class</p> <ul style="list-style-type: none"> 2 - Principal Arterial - Freeways and Expressways 3 - Principal Arterial - Other 4 - Minor Arterial 5 - Major Collector 6 - Minor Collector <p>Bridge-Culvert</p> <ul style="list-style-type: none"> Bridge or Culvert Greater than 20' Bridge or Culvert 6' - 20' VOCBIT Bridge VOCBIT Culvert <p>Railroad</p> <ul style="list-style-type: none"> Railroad Inactive Railroad - Rail Trail VTrans District Office Building Cemetery Airport Named Lake-Pond Unnamed Lake-Pond Named River-Stream Unnamed River-Stream Public Land | <p>U.S. National Grid 18T</p> <p>U.S. National Grid 19T</p> <p>District Boundary</p> <p>Town Boundary</p> <p>1,000 meter US National Grid
North American Datum 1983
Grid Zone Designation: 18T</p> <p>1,000 meter US National Grid
North American Datum 1983
Grid Zone Designation: 19T</p> <p>Vermont State Plane Coordinate System
North American Datum of 1983
SPCS Zone Identifier: 4400
Geodetic Reference System 80
500-meter grid, Easting - Northing</p> <p>Map generated: 02 November 2015</p> <p>Contact information:
Vermont Agency of Transportation
- Mapping Section
1 National Life Drive, Montpelier, VT 05633-5001
Telephone: 802-828-2600</p> <p>This map was funded in part through grants from the Federal Highway Administration, U.S. Department of Transportation. The representation of the authors expressed herein do not necessarily state or reflect those of the U.S. Department of Transportation.</p> |
|---|---|--|



0 0.2 0.4 Miles

Scale 1:12,672 (printed size: 24 x 36 inches)

FIELD ASSESSMENT MAP SERIES

USNG Page #: **18TYQ3650**

Sheet ID: **YQ3650**

District: **7**

TOWNS INCLUDED ON SHEET

Burke
Newark
Sutton
Westmore

2.2 Distance along linear referenced Highway (route log measure)

B20 / C20 State Bridge or Culvert Identifier

B20 / C20 Town Bridge or Culvert Identifier