

- |   |   |
|---|---|
| <ul style="list-style-type: none"> <li>Interstate</li> <li>Interstate Ramp</li> <li>Divided U.S. Highway</li> <li>U.S. Highway Ramp</li> <li>U.S. Highway</li> <li>State Highway - Paved</li> <li>State Highway - Gravel</li> <li>State Highway Ramp - Paved</li> <li>Class 1 - Paved</li> <li>Class 2 - Paved</li> <li>Class 2 - Gravel</li> <li>Class 2 - Graded Earth</li> <li>Class 3 - Paved</li> <li>Class 3 - Graded Earth</li> <li>Class 3 - Unimproved / Primitive</li> <li>Class 4 - Paved</li> <li>Class 4 - Gravel</li> <li>Class 4 - Graded Earth</li> <li>Class 4 - Unimproved / Primitive</li> <li>Class 4 - Impassable or Untraveled</li> <li>National or State Forest Highway</li> <li>Legal Trail</li> <li>Unconfirmed Legal Trail</li> <li>Private</li> <li>Discontinued</li> <li>Winter Road Closure</li> </ul> | <p><b>Functional Class</b></p> <ul style="list-style-type: none"> <li>2 - Principal Arterial - Other Freeway</li> <li>3 - Principal Arterial - Other</li> <li>4 - Minor Arterial</li> <li>5 - Major Collector</li> <li>6 - Minor Collector</li> </ul> <p><b>Railroad</b></p> <ul style="list-style-type: none"> <li>Railroad</li> <li>Rail Trail</li> <li>Airport</li> </ul> <p><b>Bridge-Culvert</b></p> <ul style="list-style-type: none"> <li>State/Town Bridge or Culvert Greater than 20'</li> <li>State Bridge or Culvert 6' - 20'</li> <li>Bike Path Structure</li> <li>Town Bridge 6' - 20'</li> <li>Town Culvert 6' - 20'</li> <li>VTTrans Maintenance District Office</li> <li>Named Lake-Pond</li> <li>Unnamed Lake-Pond</li> <li>Named River-Stream</li> <li>Unnamed River-Stream</li> <li>Public Land - State/Municipal</li> <li>Green Mountain National Forest</li> <li>District Boundary</li> <li>Town Boundary</li> </ul> |
|---|---|

2.2 Distance along linear referenced highway (route log measure)

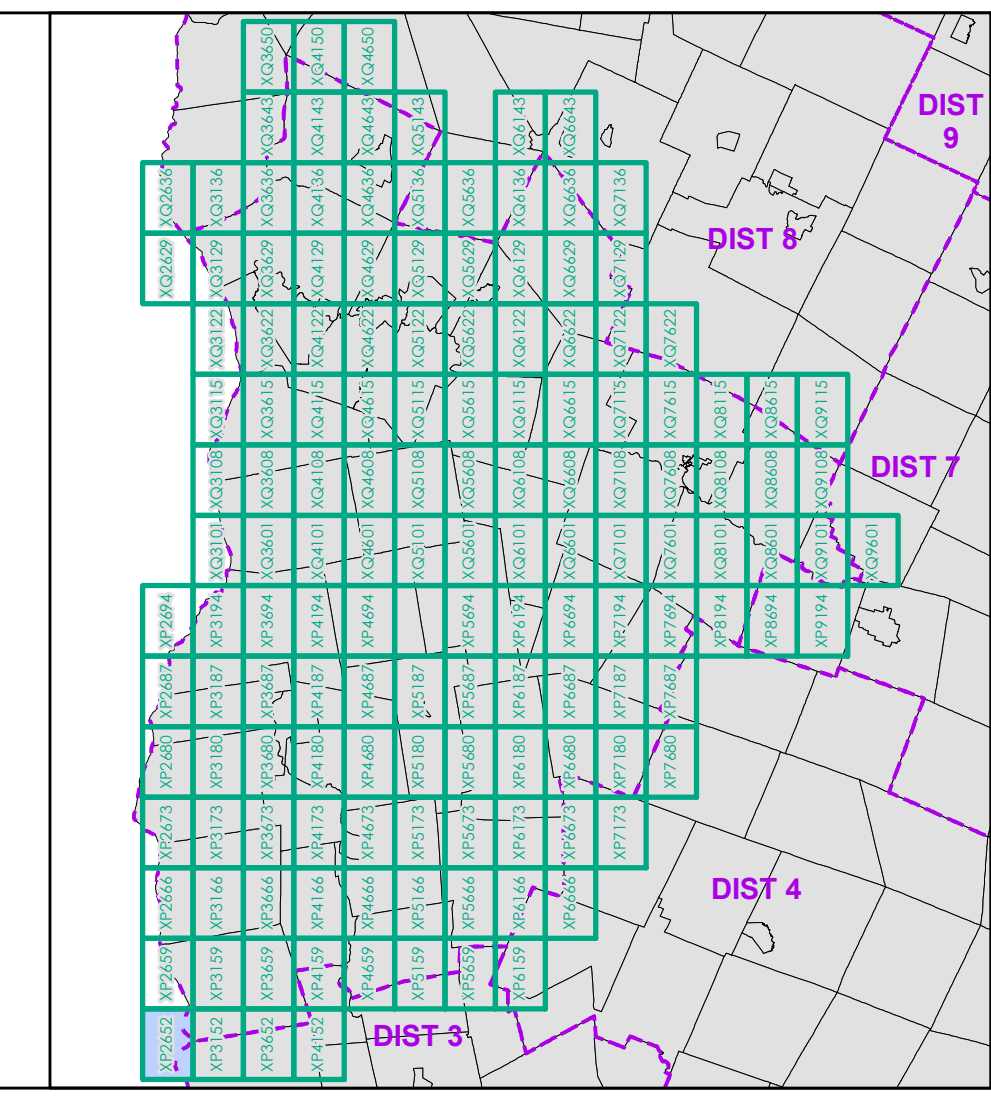
B20 / C20 State Bridge or Culvert Identifier  
 B20 / C20 Town Bridge or Culvert Identifier

1,000 meter US National Grid  
 North American Datum 1983  
 SPCS\_Zone\_Identifier: 4400  
 Geodetic Reference System 80  
 500-meter grid, Easting - Northing

Map generated: 08 August 2017

Contact information:  
 Vermont Agency of Transportation, Mapping Section  
 1 National Life Drive, Montpelier, VT 05633-5001  
 Telephone: 802-828-2600

This map was funded in part through grants from the Federal Highway Administration, U.S. Department of Transportation. The representation of the authors expressed herein do not necessarily state or reflect those of the U.S. Department of Transportation.



0 0.2 0.4 0.6 0.8 Miles  
 Scale 1:12,672 (printed size: 24 x 36 inches)

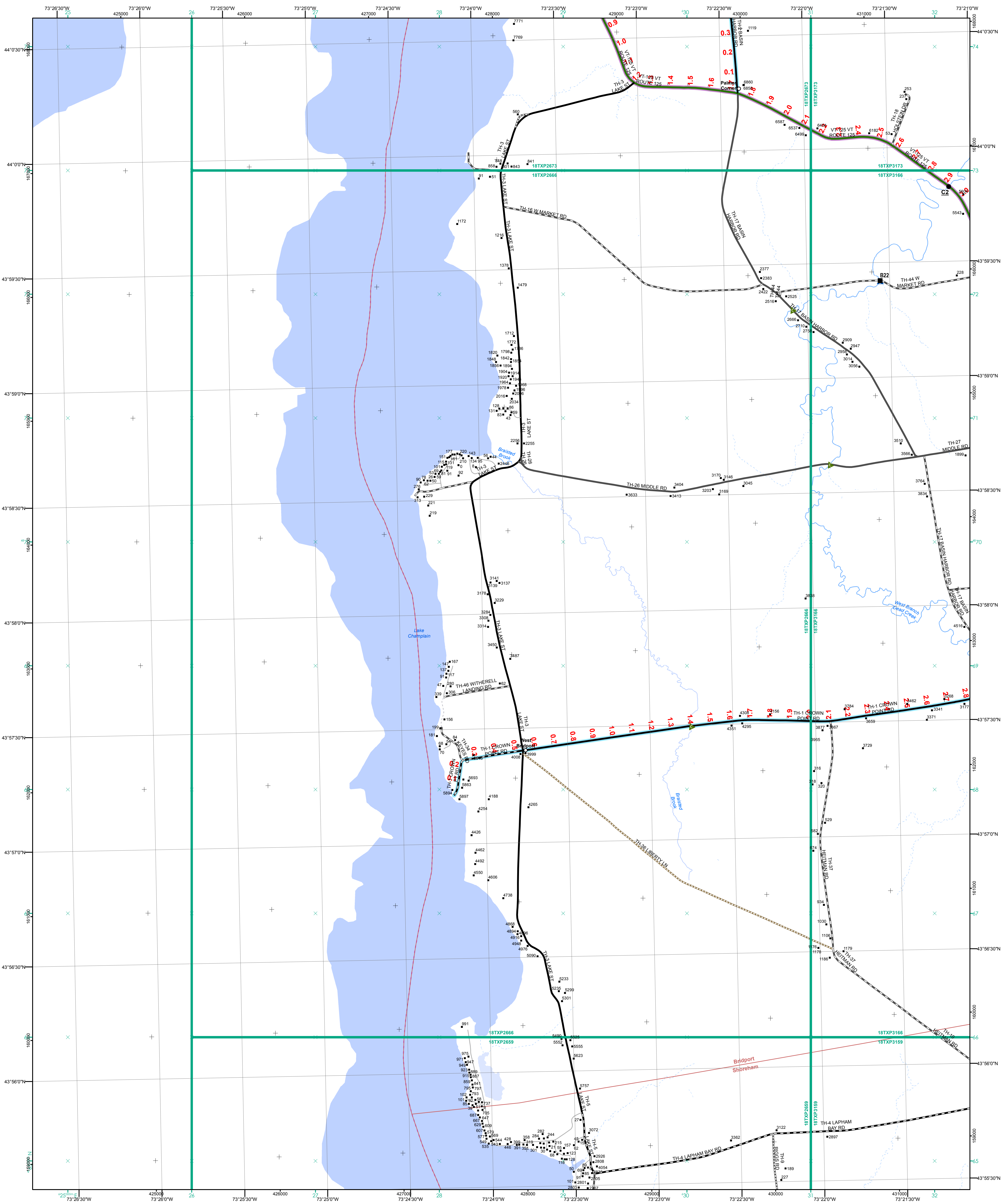
**FIELD ASSESSMENT MAP SERIES**  
 USNG Page #: 18TXP2652  
 Sheet ID: XP2652  
 District: 5

**TOWNS INCLUDED ON SHEET**  
 Orwell  
 Shoreham









- Functional Class**
- Interstate
  - Interstate Ramp
  - Divided U.S. Highway
  - U.S. Highway Ramp
  - U.S. Highway
  - State Highway - Paved
  - State Highway - Gravel
  - State Highway Ramp - Paved
  - Class 1 - Paved
  - Class 2 - Paved
  - Class 2 - Gravel
  - Class 2 - Graded Earth
  - Class 3 - Paved
  - Class 3 - Graded Earth
  - Class 3 - Unimproved / Primitive
  - Class 4 - Paved
  - Class 4 - Gravel
  - Class 4 - Graded Earth
  - Class 4 - Unimproved / Primitive
  - Class 4 - Impassable or Untraveled
  - National or State Forest Highway
  - Legal Trail
  - Unconfirmed Legal Trail
  - Private
  - Discontinued
  - Winter Road Closure
- Railroad**
- Railroad
  - Rail Trail
  - Airport
- Bridge-Culvert**
- State/Town Bridge or Culvert Greater than 20'
  - State Bridge or Culvert 6' - 20'
  - Bike Path Structure
  - Town Bridge 6' - 20'
  - Town Culvert 6' - 20'
  - VTrans Maintenance District Office
- Other Features**
- Named Lake-Pond
  - Unnamed Lake-Pond
  - Named River-Stream
  - Unnamed River-Stream
  - Public Land - State/Municipal
  - Green Mountain National Forest
  - District Boundary
  - Town Boundary

**2.2 Distance along linear referenced highway (route log measure)**

**B20 / C20 State Bridge or Culvert Identifier**  
**B20 / C20 Town Bridge or Culvert Identifier**

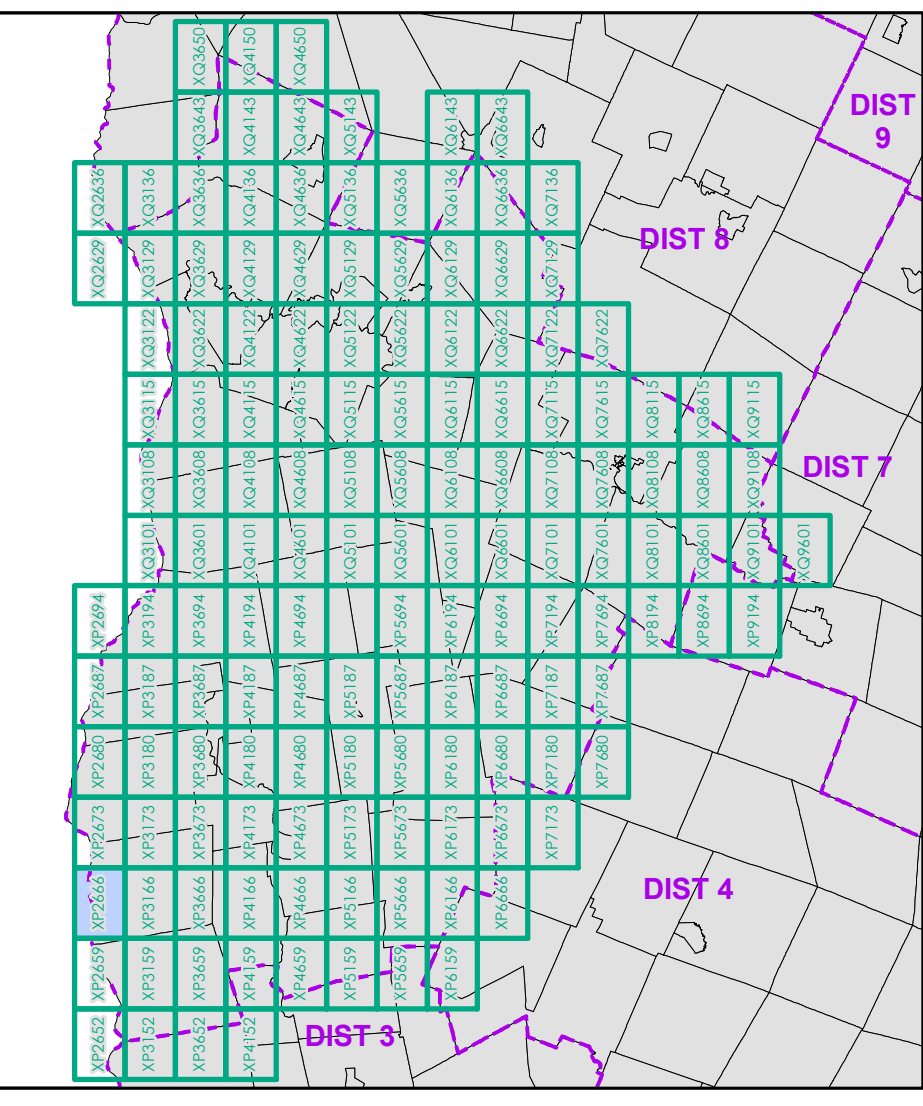
1,000 meter US National Grid  
 North American Datum 1983  
 Grid Zone Designation: 18T

Vermont State Plane Coordinate System  
 North American Datum of 1983  
 SPCS Zone Identifier: 4400  
 Geodetic Reference System 80  
 500-meter grid, Easting - Northing

Map generated: 08 August 2017

Contact information:  
 Vermont Agency of Transportation, Mapping Section  
 1 National Life Drive, Montpelier, VT 05633-5001  
 Telephone: 802-828-2600

This map was funded in part through grants from the Federal Highway Administration, U.S. Department of Transportation. The representation of the authors expressed herein do not necessarily state or reflect those of the U. S. Department of Transportation.

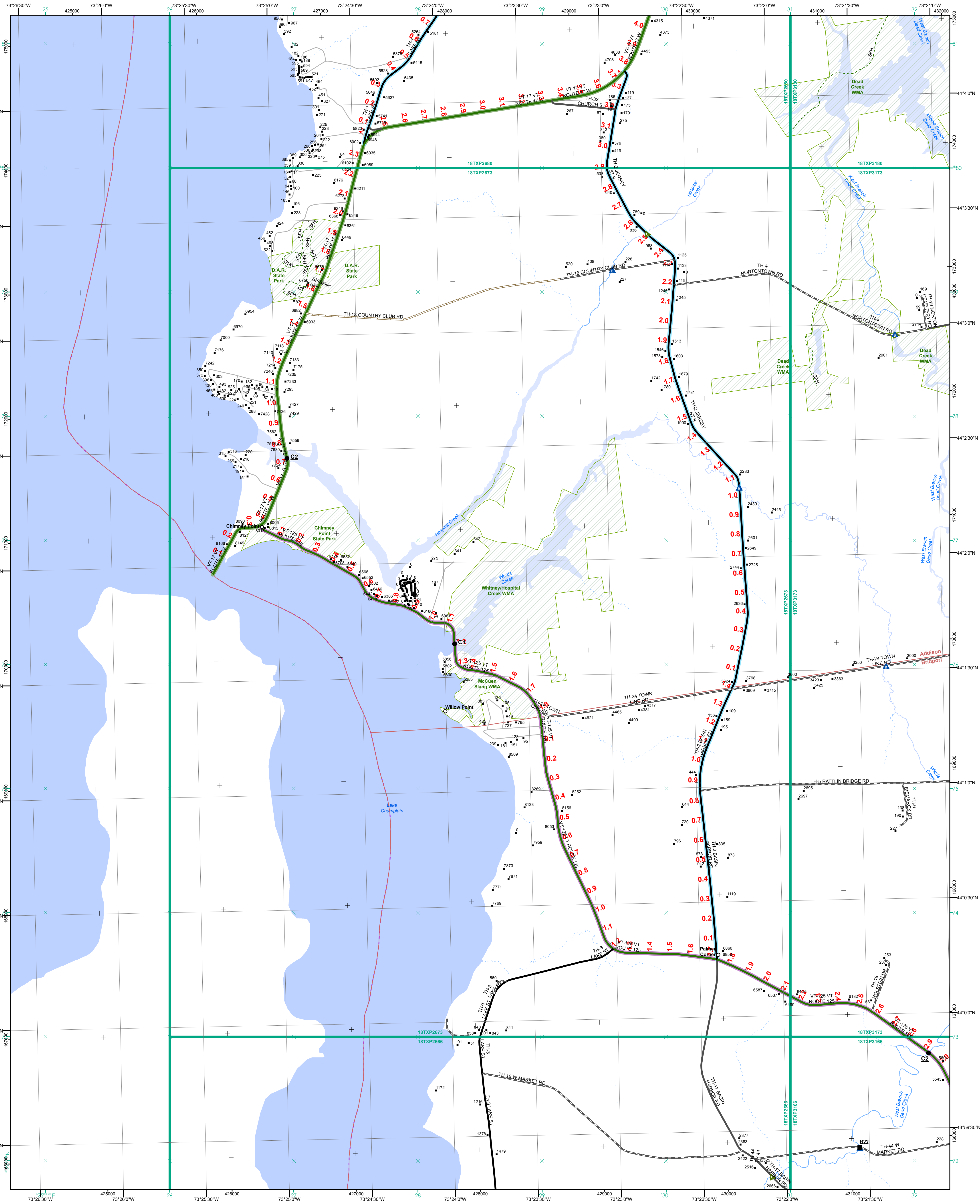


0 0.2 0.4 0.6 0.8 Miles  
 Scale 1:12,672 (printed size: 24 x 36 inches)

**FIELD ASSESSMENT MAP SERIES**  
 USNG Page #: 18TXP2666  
 Sheet ID: XP2666  
 District: 5

**TOWNS INCLUDED ON SHEET**  
 Bridport  
 Shoreham





**Functional Class**

- Interstate
- Interstate Ramp
- Divided U.S. Highway
- U.S. Highway Ramp
- U.S. Highway
- State Highway - Paved
- State Highway - Gravel
- State Highway Ramp - Paved
- Class 1 - Paved
- Class 2 - Paved
- Class 2 - Gravel
- Class 3 - Graded Earth
- Class 3 - Gravel
- Class 3 - Graded Earth / Primitive
- Class 4 - Paved
- Class 4 - Gravel
- Class 4 - Graded Earth
- Class 4 - Unimproved / Primitive
- Class 4 - Impassable or Untraveled
- National or State Forest Highway
- Legal Trail
- Unconfirmed Legal Trail
- Private
- Discontinued
- Winter Road Closure

**Functional Class**

- 2 - Principal Arterial - Other Freeway
- 3 - Principal Arterial - Other
- 4 - Minor Arterial
- 5 - Major Collector
- 6 - Minor Collector

**Railroad**

- Railroad
- Rail Trail
- Airport

**Bridge-Culvert**

- State/Town Bridge or Culvert Greater than 20'
- State Bridge or Culvert 6' - 20'
- Bike Path Structure
- Town Bridge 6' - 20'
- Town Culvert 6' - 20'
- VT Trans Maintenance District Office

**Other Features**

- Named Lake-Pond
- Unnamed Lake-Pond
- Named River-Stream
- Unnamed River-Stream
- Public Land - State/Municipal
- Green Mountain National Forest
- District Boundary
- Town Boundary

**2.2 Distance along linear referenced highway (route log measure)**

B20 / C20 State Bridge or Culvert Identifier  
 B20 / C20 Town Bridge or Culvert Identifier

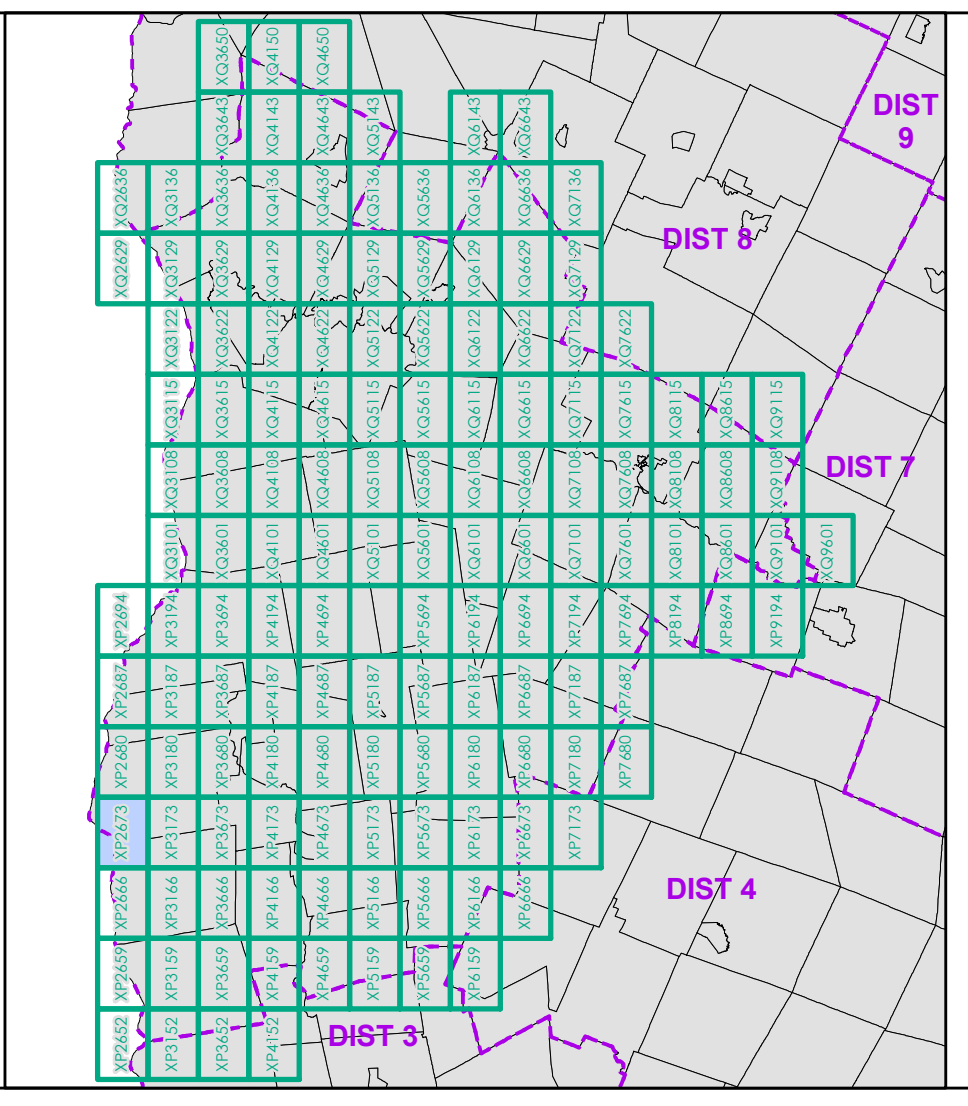
1,000 meter US National Grid  
 North American Datum 1983  
 Grid Zone Designation: 18T

Vermont State Plane Coordinate System  
 North American Datum of 1983  
 SPCS Zone Identifier: 4400  
 Geodetic Reference System 80  
 500-meter grid, Easting - Northing

Map generated: 08 August 2017

Contact information:  
 Vermont Agency of Transportation, Mapping Section  
 1 National Life Drive, Montpelier, VT 05633-5001  
 Telephone: 802-828-2600

This map was funded in part through grants from the Federal Highway Administration, U.S. Department of Transportation. The representation of the authors expressed herein do not necessarily state or reflect those of the U.S. Department of Transportation.



0 0.2 0.4 0.6 0.8 Miles

Scale 1:12,672 (printed size: 24 x 36 inches)

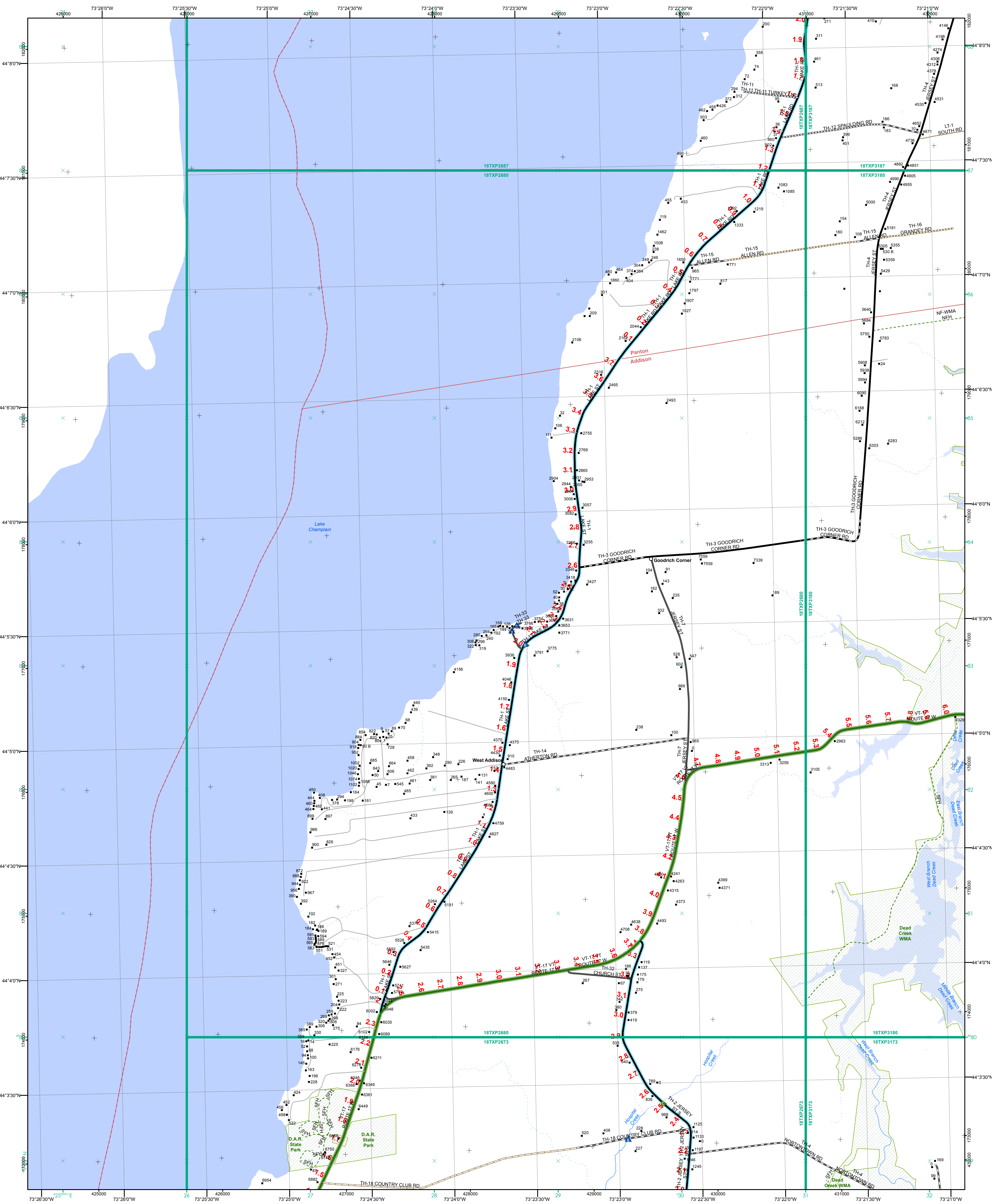
**FIELD ASSESSMENT MAP SERIES**

USNG Page #: 18TXP2673  
 Sheet ID: XP2673  
 District: 5

**TOWNS INCLUDED ON SHEET**

Addison  
 Bridport





- |   |  |
|---|--|
| <ul style="list-style-type: none"> <li>Interstate</li> <li>Interstate Ramp</li> <li>Divided U.S. Highway</li> <li>U.S. Highway Ramp</li> <li>U.S. Highway</li> <li>State Highway - Paved</li> <li>State Highway - Gravel</li> <li>State Highway Ramp - Paved</li> <li>Class 1 - Paved</li> <li>Class 2 - Paved</li> <li>Class 2 - Gravel</li> <li>Class 2 - Graded Earth</li> <li>Class 3 - Paved</li> <li>Class 3 - Graded Earth</li> <li>Class 3 - Unimproved / Primitive</li> <li>Class 4 - Paved</li> <li>Class 4 - Gravel</li> <li>Class 4 - Graded Earth</li> <li>Class 4 - Unimproved / Primitive</li> <li>Class 4 - Impassable or Untraveled</li> <li>National or State Forest Highway</li> <li>Legal Trail</li> <li>Unconfirmed Legal Trail</li> <li>Private</li> <li>Discontinued</li> <li>Winter Road Closure</li> </ul> | <p><b>Functional Class</b></p> <ul style="list-style-type: none"> <li>2 - Principal Arterial - Other Freeway</li> <li>3 - Principal Arterial - Other</li> <li>4 - Minor Arterial</li> <li>5 - Major Collector</li> <li>6 - Minor Collector</li> </ul> <p><b>Railroad</b></p> <ul style="list-style-type: none"> <li>Railroad</li> <li>Rail Trail</li> <li>Airport</li> </ul> <p><b>Bridge-Culvert</b></p> <ul style="list-style-type: none"> <li>State/Town Bridge or Culvert Greater than 20'</li> <li>State Bridge or Culvert 6' - 20'</li> <li>Bike Path Structure</li> <li>Town Bridge 6' - 20'</li> <li>Town Culvert 6' - 20'</li> <li>VTrans Maintenance District Office</li> <li>Named Lake-Pond</li> <li>Unnamed Lake-Pond</li> <li>Named River-Stream</li> <li>Unnamed River-Stream</li> <li>Public Land - State/Municipal</li> <li>Green Mountain National Forest</li> <li>District Boundary</li> <li>Town Boundary</li> </ul> |
|---|--|

**2.2 Distance along linear referenced highway (route log measure)**

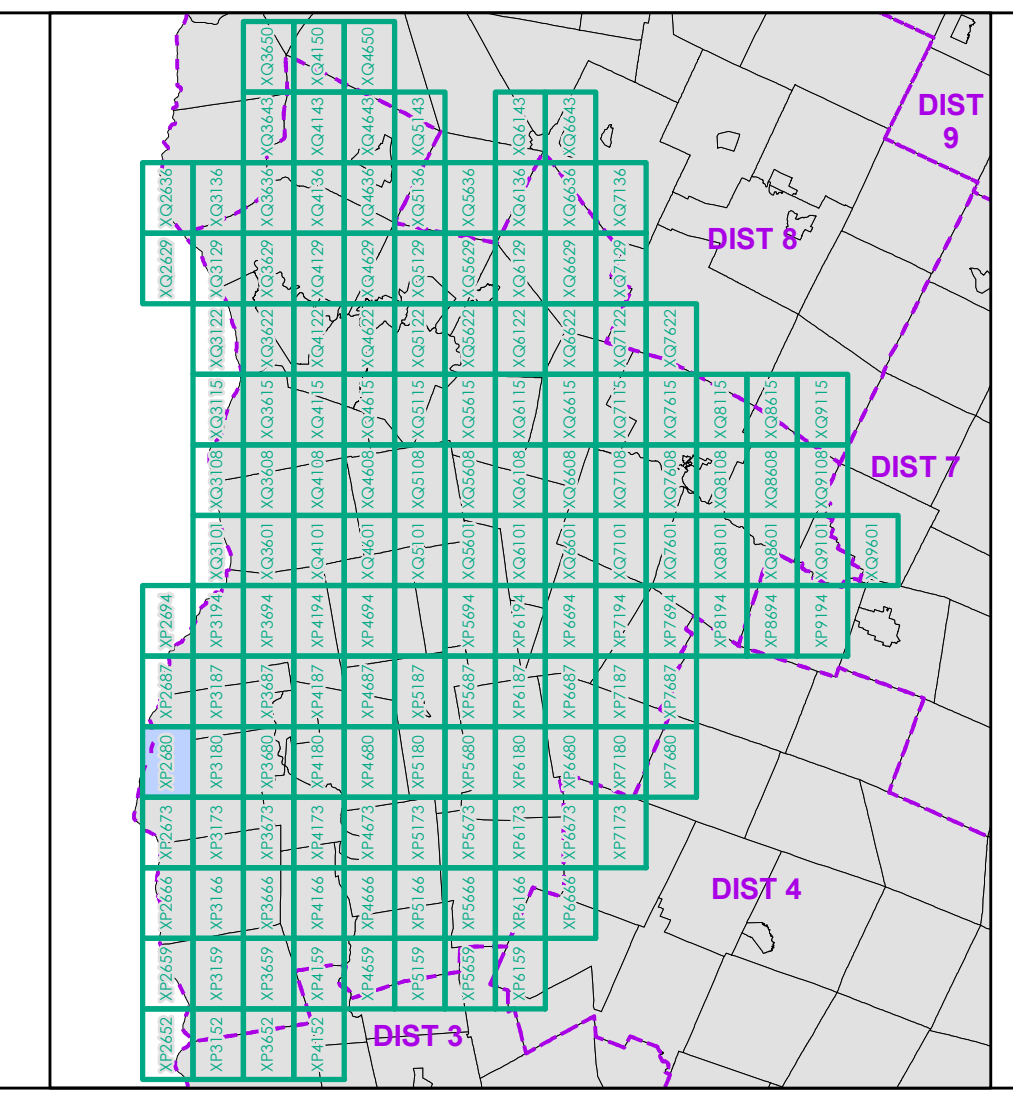
**B20 / C20** State Bridge or Culvert Identifier  
**B20 / C20** Town Bridge or Culvert Identifier

1,000 meter US National Grid  
 North American Datum 1983  
 SPCS Zone Identifier: 4400  
 Geoidic Reference System 80  
 500-meter grid, Easting - Northing

Map generated: 08 August 2017

Contact information:  
 Vermont Agency of Transportation, Mapping Section  
 1 National Life Drive, Montpelier, VT 05633-5001  
 Telephone: 802-828-2600

This map was funded in part through grants from the Federal Highway Administration, U.S. Department of Transportation. The representation of the authors expressed herein do not necessarily state or reflect those of the U. S. Department of Transportation.

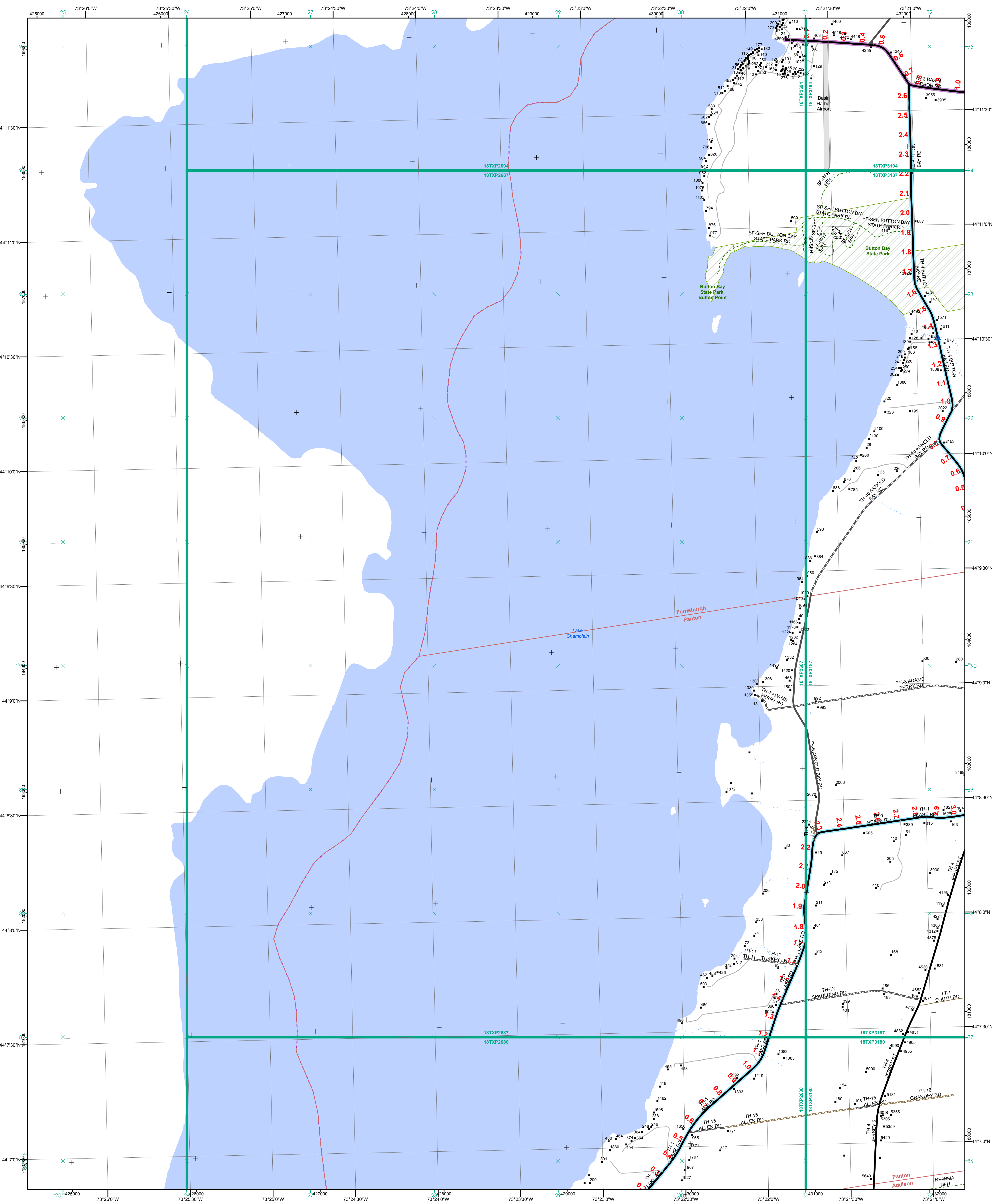


0 0.2 0.4 0.6 0.8 Miles  
 Scale 1:12,672 (printed size: 24 x 36 inches)

**FIELD ASSESSMENT MAP SERIES**  
 USNG Page #: 18TXP2680  
 Sheet ID: XP2680  
 District: 5

**TOWNS INCLUDED ON SHEET**  
 Addison  
 Panton





- |  |  |
|--|--|
| <ul style="list-style-type: none"> <li>Interstate</li> <li>Interstate Ramp</li> <li>Divided U.S. Highway</li> <li>U.S. Highway Ramp</li> <li>U.S. Highway</li> <li>State Highway - Paved</li> <li>State Highway - Gravel</li> <li>State Highway Ramp - Paved</li> <li>Class 1 - Paved</li> <li>Class 2 - Paved</li> <li>Class 2 - Gravel</li> <li>Class 2 - Graded Earth</li> <li>Class 3 - Gravel</li> <li>Class 3 - Graded Earth</li> <li>Class 3 - Unimproved / Primitive</li> <li>Class 4 - Paved</li> <li>Class 4 - Gravel</li> <li>Class 4 - Graded Earth</li> <li>Class 4 - Unimproved / Primitive</li> <li>Class 4 - Impassable or Untraveled</li> <li>National or State Forest Highway</li> <li>Legal Trail</li> <li>Unconfirmed Legal Trail</li> <li>Private</li> <li>Discontinued</li> <li>Winter Road Closure</li> </ul> | <p><b>Functional Class</b></p> <ul style="list-style-type: none"> <li>2 - Principal Arterial - Other Freeway</li> <li>3 - Principal Arterial - Other</li> <li>4 - Minor Arterial</li> <li>5 - Major Collector</li> <li>6 - Minor Collector</li> </ul> <p><b>Railroad</b></p> <ul style="list-style-type: none"> <li>Railroad</li> <li>Rail Trail</li> <li>Airport</li> </ul> <p><b>Bridge-Culvert</b></p> <ul style="list-style-type: none"> <li>State/Town Bridge or Culvert Greater than 20'</li> <li>State Bridge or Culvert 6' - 20'</li> <li>Bike Path Structure</li> <li>Town Bridge 6' - 20'</li> <li>Town Culvert 6' - 20'</li> <li>VTrans Maintenance District Office</li> <li>Named Lake-Pond</li> <li>Unnamed Lake-Pond</li> <li>Named River-Stream</li> <li>Unnamed River-Stream</li> <li>Public Land - State/Municipal</li> <li>Green Mountain National Forest</li> <li>District Boundary</li> <li>Town Boundary</li> </ul> |
|--|--|

**2.2 Distance along linear referenced highway (route log measure)**

**B20 / C20** State Bridge or Culvert Identifier  
**B20 / C20** Town Bridge or Culvert Identifier

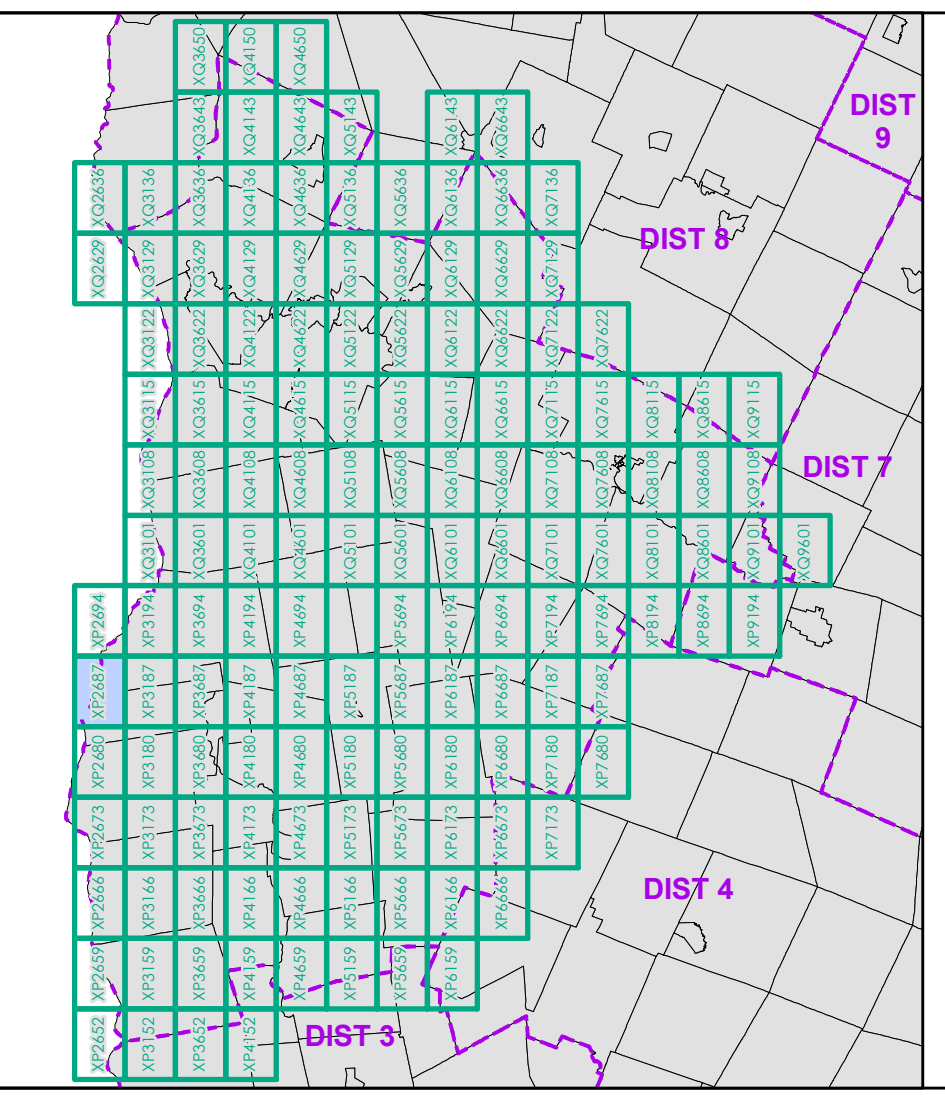
1,000 meter US National Grid  
 North American Datum 1983  
 Grid Zone Designation: 18T

Vermont State Plane Coordinate System  
 North American Datum of 1983  
 SPCS\_Zone\_Identifier: 4400  
 Geoidetic Reference System 80  
 500-meter grid, Easting - Northing

Map generated: 08 August 2017

Contact information:  
 Vermont Agency of Transportation, Mapping Section  
 1 National Life Drive, Montpelier, VT 05633-5001  
 Telephone: 802-828-2600

This map was funded in part through grants from the Federal Highway Administration, U.S. Department of Transportation. The representation of the authors expressed herein do not necessarily state or reflect those of the U. S. Department of Transportation.

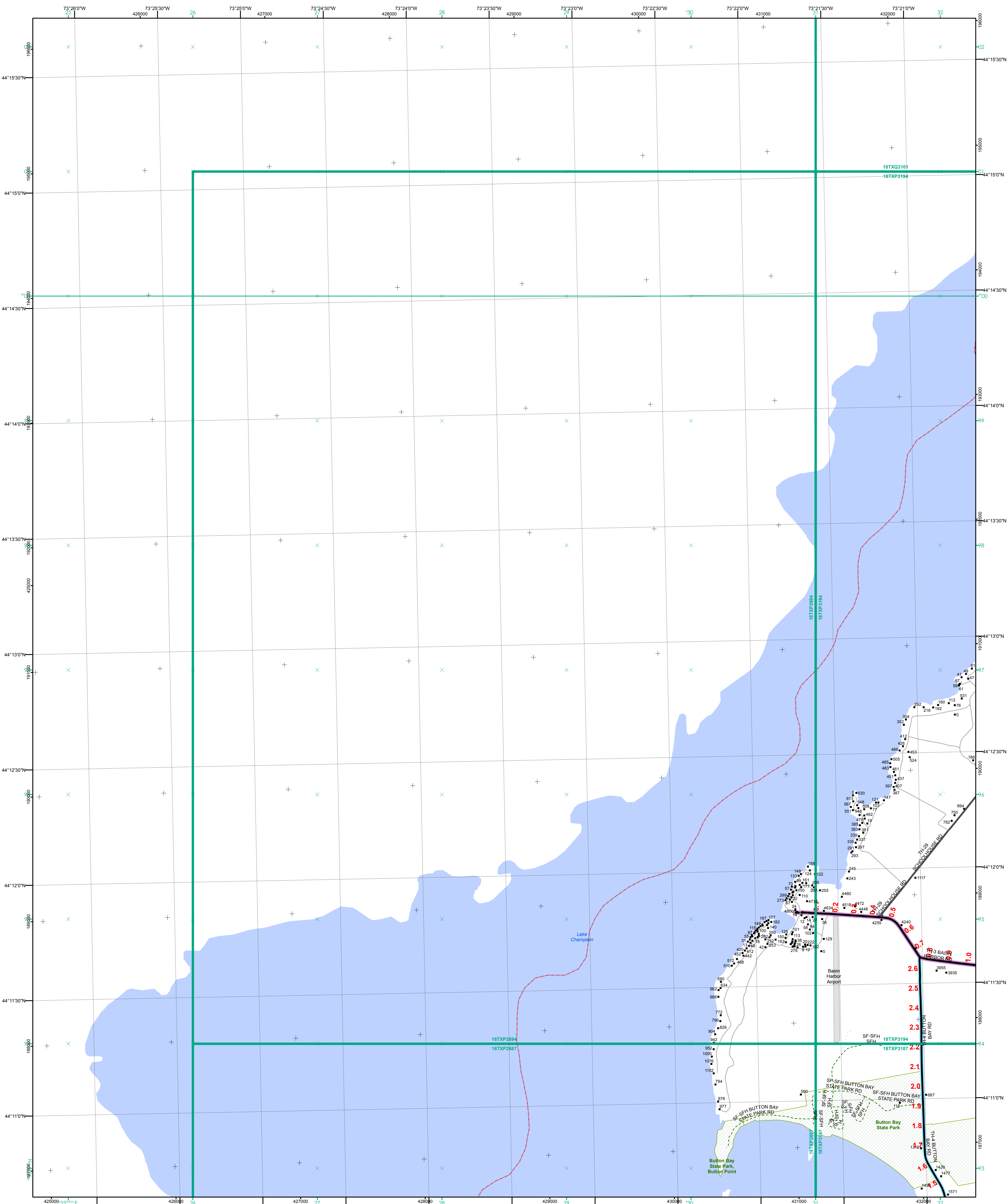


0 0.2 0.4 0.6 0.8 Miles  
 Scale 1:12,672 (printed size: 24 x 36 inches)

**FIELD ASSESSMENT MAP SERIES**  
 USNG Page #: 18TXP2687  
 Sheet ID: XP2687  
 District: 5

**TOWNS INCLUDED ON SHEET**  
 Addison  
 Ferrisburgh  
 Panton





- |   |  |
|---|--|
| <ul style="list-style-type: none"> <li>Interstate</li> <li>Interstate Ramp</li> <li>Divided U.S. Highway</li> <li>U.S. Highway Ramp</li> <li>U.S. Highway</li> <li>State Highway - Paved</li> <li>State Highway - Gravel</li> <li>State Highway Ramp - Paved</li> <li>Class 1 - Paved</li> <li>Class 2 - Paved</li> <li>Class 2 - Gravel</li> <li>Class 2 - Graded Earth</li> <li>Class 3 - Paved</li> <li>Class 3 - Graded Earth</li> <li>Class 3 - Unimproved / Primitive</li> <li>Class 4 - Paved</li> <li>Class 4 - Gravel</li> <li>Class 4 - Graded Earth</li> <li>Class 4 - Unimproved / Primitive</li> <li>Class 4 - Impassable or Untraveled</li> <li>National or State Forest Highway</li> <li>Legal Trail</li> <li>Unconfirmed Legal Trail</li> <li>Private</li> <li>Discontinued</li> <li>Winter Road Closure</li> </ul> | <p><b>Functional Class</b></p> <ul style="list-style-type: none"> <li>2 - Principal Arterial - Other Freeway</li> <li>3 - Principal Arterial - Other</li> <li>4 - Minor Arterial</li> <li>5 - Major Collector</li> <li>6 - Minor Collector</li> </ul> <p><b>Railroad</b></p> <ul style="list-style-type: none"> <li>Railroad</li> <li>Rail Trail</li> <li>Airport</li> </ul> <p><b>Bridge-Culvert</b></p> <ul style="list-style-type: none"> <li>State/Town Bridge or Culvert Greater than 20'</li> <li>State Bridge or Culvert 6' - 20'</li> <li>Bike Path Structure</li> <li>Town Bridge 6' - 20'</li> <li>Town Culvert 6' - 20'</li> <li>VTrans Maintenance District Office</li> <li>Named Lake-Pond</li> <li>Unnamed Lake-Pond</li> <li>Named River-Stream</li> <li>Unnamed River-Stream</li> <li>Public Land - State/Municipal</li> <li>Green Mountain National Forest</li> <li>District Boundary</li> <li>Town Boundary</li> </ul> |
|---|--|

**2.2 Distance along linear referenced highway (route log measure)**

**B20 / C20** State Bridge or Culvert Identifier  
**B20 / C20** Town Bridge or Culvert Identifier

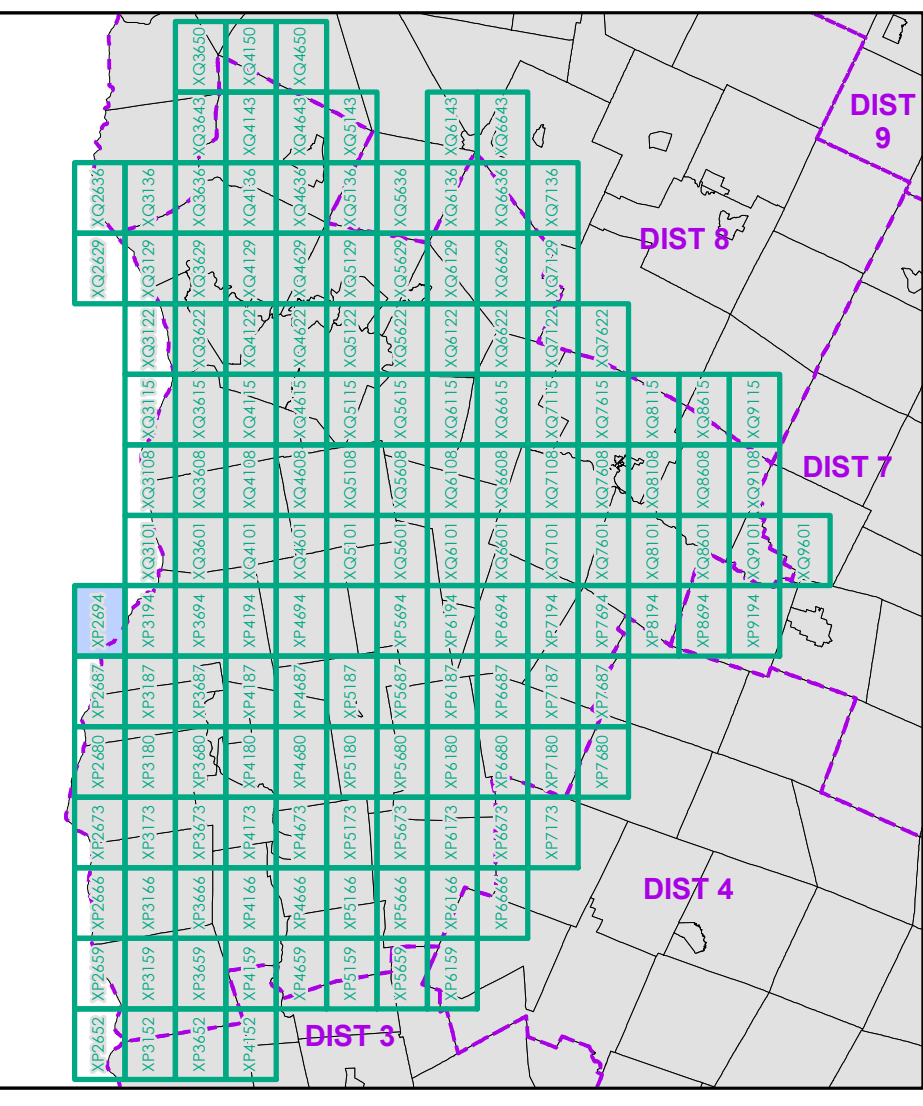
1,000 meter US National Grid  
 North American Datum 1983  
 Grid Zone Designation: 18T

Vermont State Plane Coordinate System  
 North American Datum of 1983  
 SPCS\_Zone\_Identifier: 4400  
 Geodetic Reference System 80  
 500-meter grid, Easting - Northing

Map generated: 08 August 2017

Contact information:  
 Vermont Agency of Transportation, Mapping Section  
 1 National Life Drive, Montpelier, VT 05633-5001  
 Telephone: 802-828-2600

This map was funded in part through grants from the Federal Highway Administration, U.S. Department of Transportation. The representation of the authors expressed herein do not necessarily state or reflect those of the U.S. Department of Transportation.

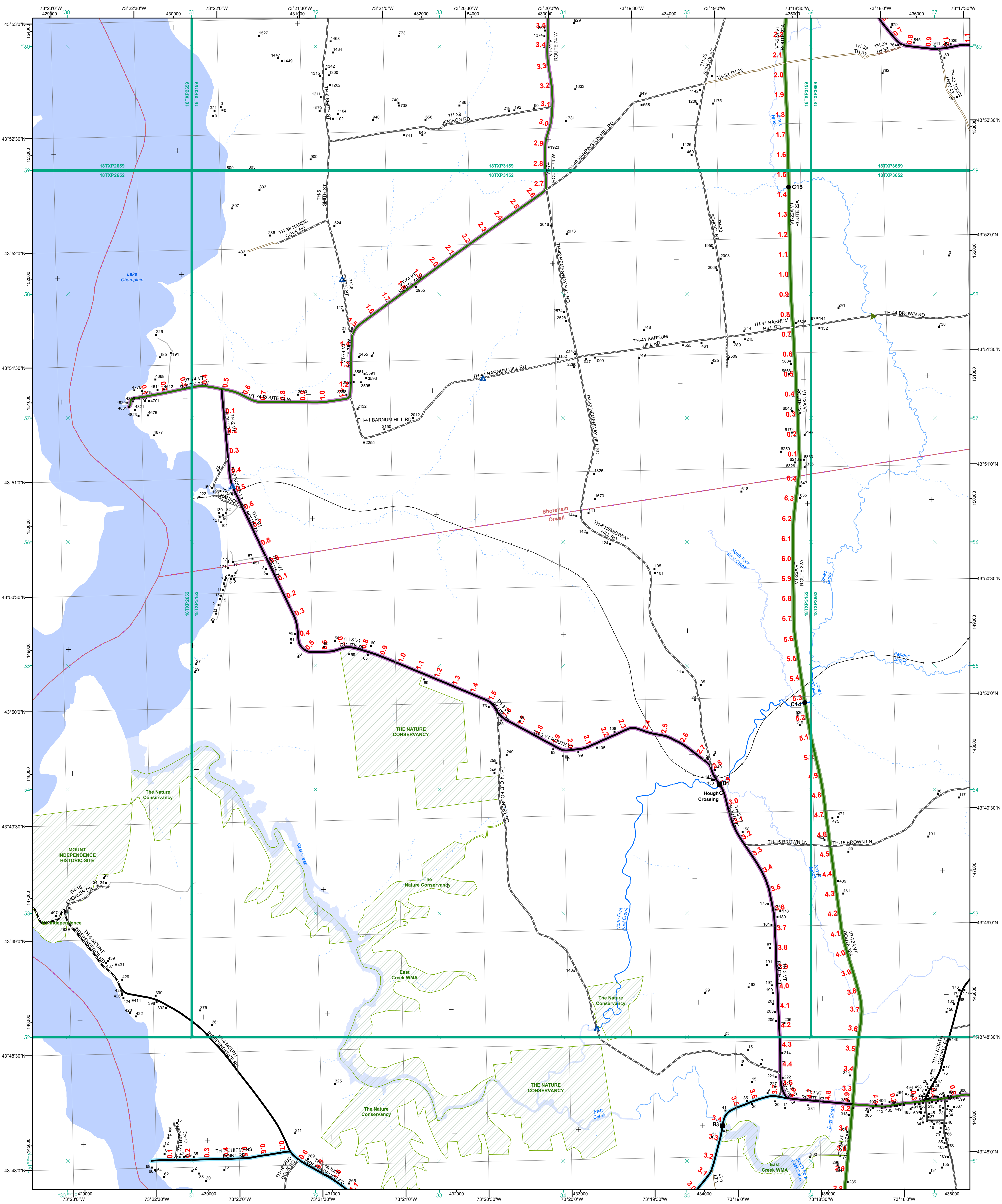


0 0.2 0.4 0.6 0.8 Miles  
 Scale 1:12,672 (printed size: 24 x 36 inches)

**FIELD ASSESSMENT MAP SERIES**  
 USNG Page #: 18TXP2694  
 Sheet ID: XP2694  
 District: 5

**TOWNS INCLUDED ON SHEET**  
 Ferrisburgh





- Functional Class**
- Interstate
  - Interstate Ramp
  - Divided U.S. Highway
  - U.S. Highway Ramp
  - U.S. Highway
  - State Highway - Paved
  - State Highway - Gravel
  - State Highway Ramp - Paved
  - Class 1 - Paved
  - Class 2 - Paved
  - Class 2 - Gravel
  - Class 2 - Graded Earth
  - Class 3 - Paved
  - Class 3 - Gravel
  - Class 3 - Graded Earth
  - Class 3 - Unimproved / Primitive
  - Class 4 - Paved
  - Class 4 - Gravel
  - Class 4 - Graded Earth
  - Class 4 - Unimproved / Primitive
  - Class 4 - Impassable or Untraveled
  - National or State Forest Highway
  - Legal Trail
  - Unconfirmed Legal Trail
  - Private
  - Discontinued
  - Winter Road Closure
- Railroad**
- Railroad
  - Rail Trail
  - Airport
- Bridge-Culvert**
- State/Town Bridge or Culvert Greater than 20'
  - State Bridge or Culvert 6' - 20'
  - Bike Path Structure
  - Town Bridge 6' - 20'
  - Town Culvert 6' - 20'
  - VT Trans Maintenance District Office
- Other Features**
- Named Lake-Pond
  - Unnamed Lake-Pond
  - Named River-Stream
  - Unnamed River-Stream
  - Public Land - State/Municipal
  - Green Mountain National Forest
  - District Boundary
  - Town Boundary

2.2 Distance along linear referenced highway (route log measure)

B20 / C20 State Bridge or Culvert Identifier  
 B20 / C20 Town Bridge or Culvert Identifier

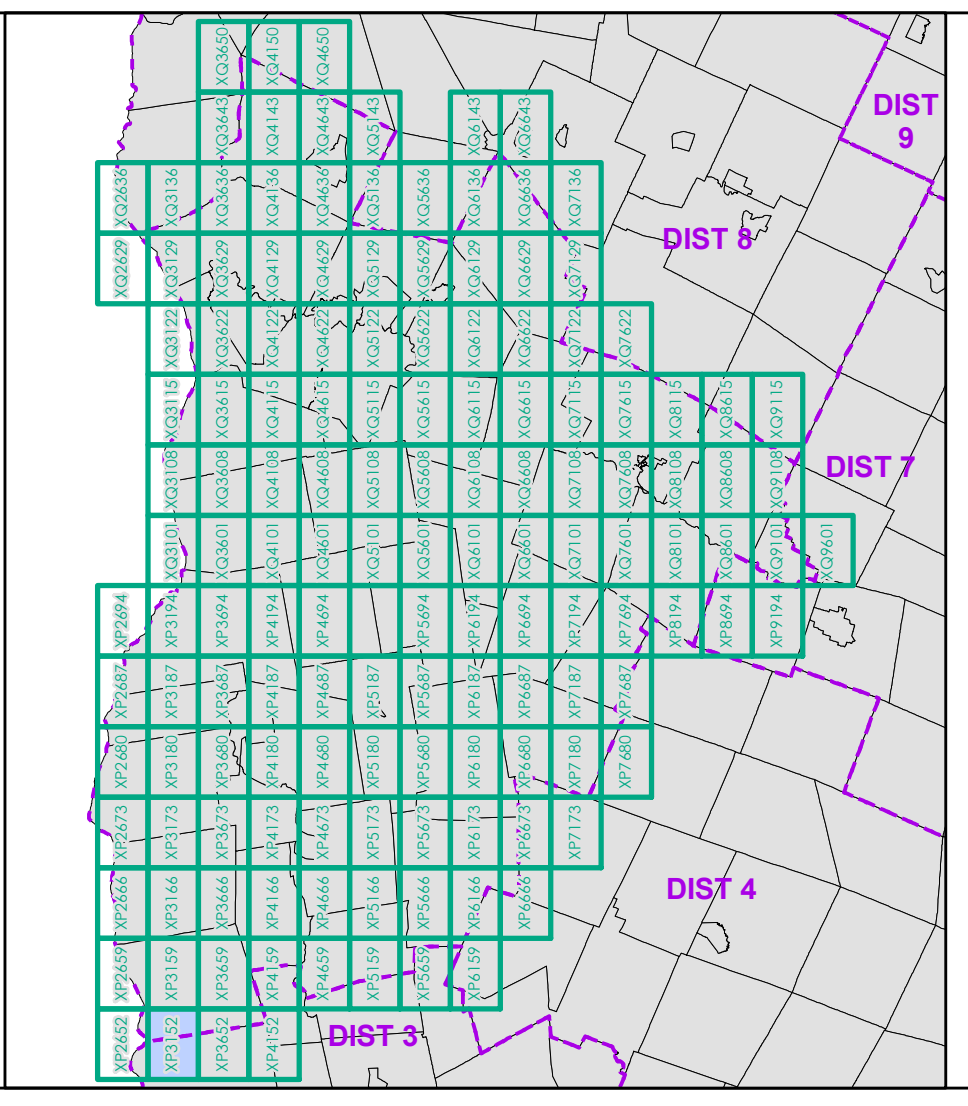
1,000 meter US National Grid  
 North American Datum 1983  
 SPCS Zone Identifier: 4400  
 Geodetic Reference System 80  
 500-meter grid, Easting - Northing

Vermont State Plane Coordinate System  
 North American Datum of 1983  
 SPCS Zone Identifier: 4400  
 Geodetic Reference System 80  
 500-meter grid, Easting - Northing

Map generated: 08 August 2017

Contact information:  
 Vermont Agency of Transportation, Mapping Section  
 1 National Life Drive, Montpelier, VT 05633-5001  
 Telephone: 802-828-2600

This map was funded in part through grants from the Federal Highway Administration, U.S. Department of Transportation. The representation of the authors expressed herein do not necessarily state or reflect those of the U. S. Department of Transportation.

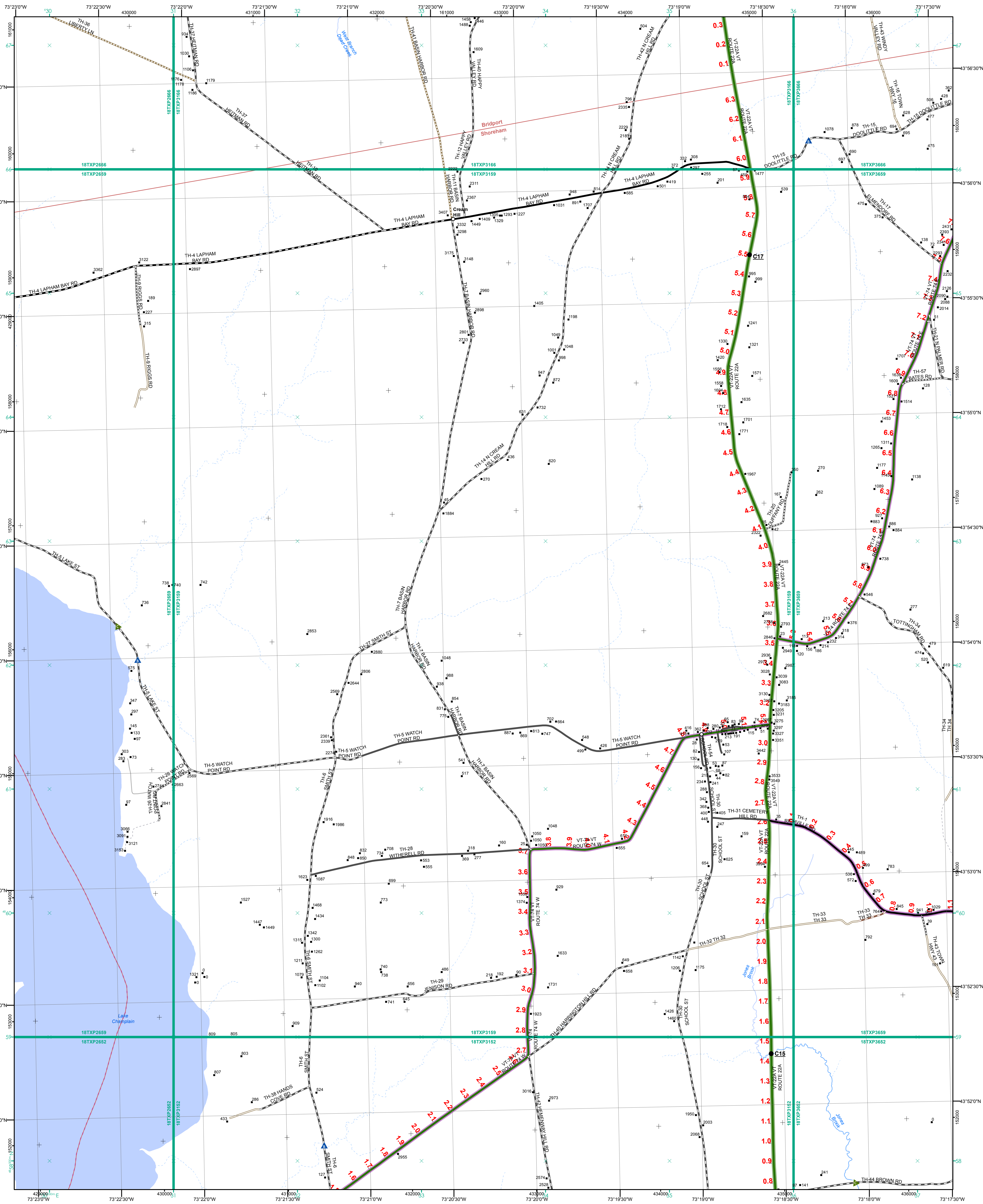


0 0.2 0.4 0.6 0.8 Miles  
 Scale 1:12,672 (printed size: 24 x 36 inches)

**FIELD ASSESSMENT MAP SERIES**  
 USNG Page #: 18TXP3152  
 Sheet ID: XP3152  
 District: 5

**TOWNS INCLUDED ON SHEET**  
 Orwell  
 Shoreham





- Interstate
- Interstate Ramp
- Divided U.S. Highway
- U.S. Highway Ramp
- U.S. Highway
- State Highway - Paved
- State Highway - Gravel
- State Highway Ramp - Paved
- Class 1 - Paved
- Class 2 - Paved
- Class 2 - Graded Earth
- Class 3 - Paved
- Class 3 - Graded Earth
- Class 3 - Unimproved / Primitive
- Class 4 - Paved
- Class 4 - Gravel
- Class 4 - Graded Earth
- Class 4 - Unimproved / Primitive
- Class 4 - Impassable or Untraveled
- National or State Forest Highway
- Legal Trail
- Unconfirmed Legal Trail
- Private
- Discontinued
- Winter Road Closure

- 2 - Principal Arterial - Other Freeway
  - 3 - Principal Arterial - Other
  - 4 - Minor Arterial
  - 5 - Major Collector
  - 6 - Minor Collector
- Railroad**
- Railroad
  - Rail Trail
- Airport**
- Airport
- Bridge-Culvert**
- State/Town Bridge or Culvert Greater than 20'
  - State Bridge or Culvert 6' - 20'
  - Bike Path Structure
  - Town Bridge 6' - 20'
  - Town Culvert 6' - 20'
  - VTTrans Maintenance District Office
- Named Lake-Pond**
- Named Lake-Pond
  - Unnamed Lake-Pond
- Named River-Stream**
- Named River-Stream
  - Unnamed River-Stream
- Public Land - State/Municipal**
- Public Land - State/Municipal
  - Green Mountain National Forest
- District Boundary**
- District Boundary
  - Town Boundary

**2.2 Distance along linear referenced highway (route log measure)**

**B20 / C20** State Bridge or Culvert Identifier  
**B20 / C20** Town Bridge or Culvert Identifier

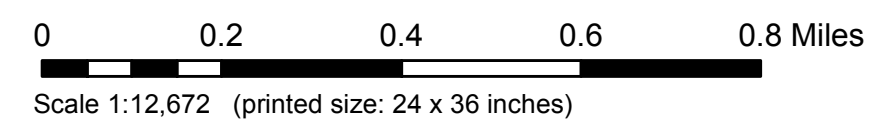
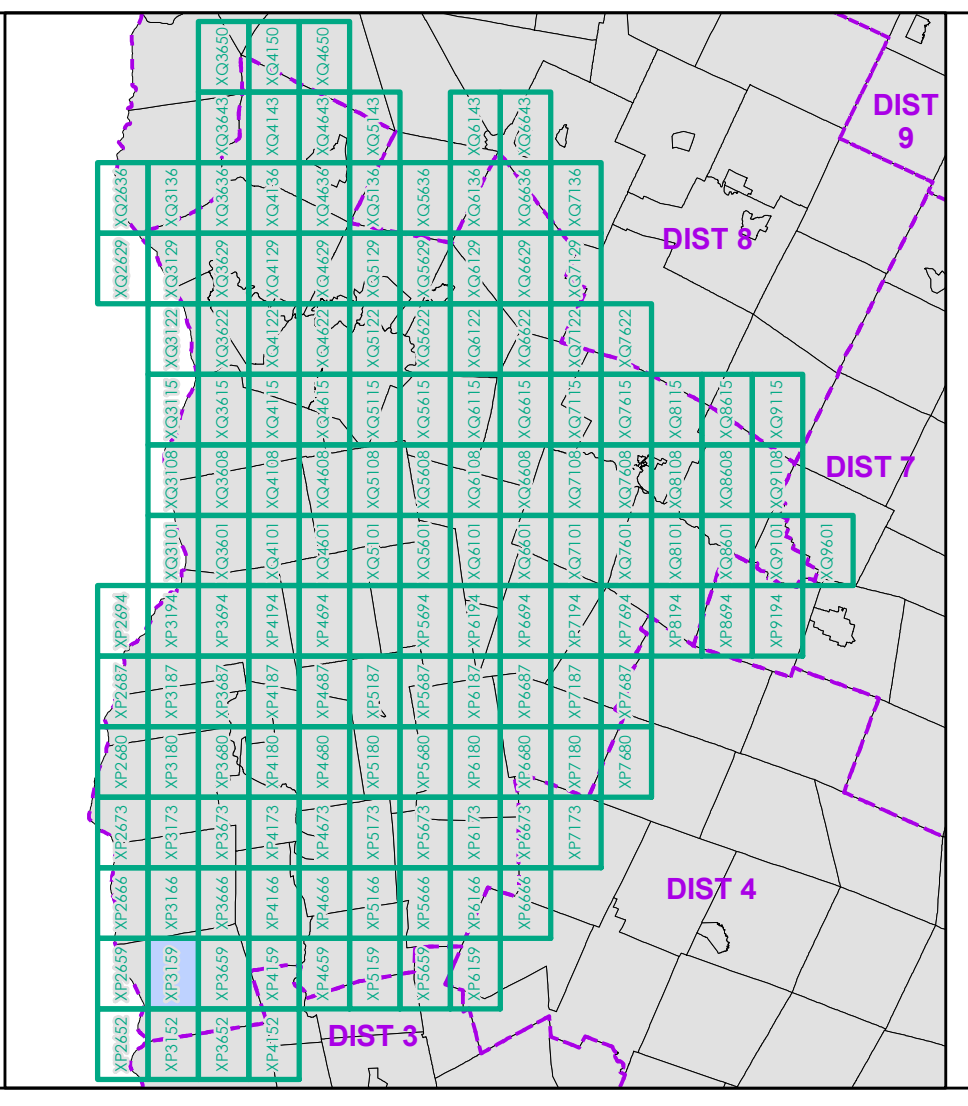

1,000 meter US National Grid  
 North American Datum 1983  
 SPCS Zone Identifier: 4400  
 Geodetic Reference System 80  
 500-meter grid, Easting - Northing

Vermont State Plane Coordinate System  
 North American Datum of 1983  
 SPCS Zone Identifier: 4400  
 Geodetic Reference System 80  
 500-meter grid, Easting - Northing

Map generated: 08 August 2017

Contact information:  
 Vermont Agency of Transportation, Mapping Section  
 1 National Life Drive, Montpelier, VT 05633-5001  
 Telephone: 802-828-2600

This map was funded in part through grants from the Federal Highway Administration, U.S. Department of Transportation. The representation of the authors expressed herein do not necessarily state or reflect those of the U.S. Department of Transportation.



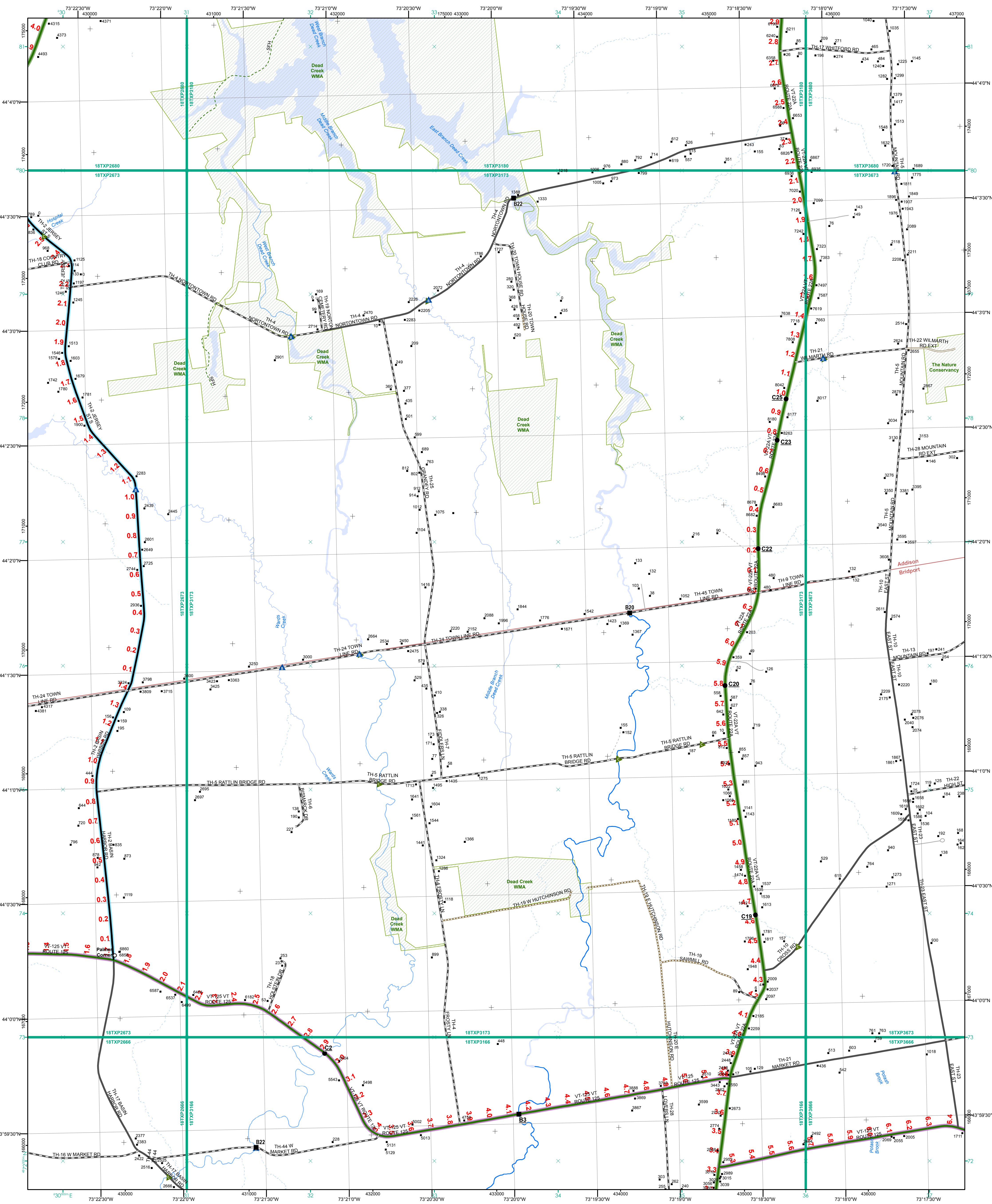
**FIELD ASSESSMENT MAP SERIES**  
 USNG Page #: 18TXP3159  
 Sheet ID: XP3159  
 District: 5

**TOWNS INCLUDED ON SHEET**  
 Bridport  
 Shoreham









- Functional Class**
- Interstate
  - Interstate Ramp
  - Divided U.S. Highway
  - U.S. Highway Ramp
  - U.S. Highway
  - State Highway - Paved
  - State Highway - Gravel
  - State Highway Ramp - Paved
  - Class 1 - Paved
  - Class 2 - Paved
  - Class 2 - Graded Earth
  - Class 3 - Paved
  - Class 3 - Graded Earth
  - Class 3 - Unimproved / Primitive
  - Class 4 - Paved
  - Class 4 - Gravel
  - Class 4 - Unimproved / Primitive
  - Class 4 - Impassable or Untraveled
  - National or State Forest Highway
  - Legal Trail
  - Unconfirmed Legal Trail
  - Private
  - Discontinued
  - Winter Road Closure
- Railroad**
- Railroad
  - Rail Trail
  - Airport
- Bridge-Culvert**
- State/Town Bridge or Culvert Greater than 20'
  - State Bridge or Culvert 6' - 20'
  - Bike Path Structure
  - Town Bridge 6' - 20'
  - Town Culvert 6' - 20'
  - VT Trans Maintenance District Office
  - Named Lake-Pond
  - Unnamed Lake-Pond
  - Named River-Stream
  - Unnamed River-Stream
  - Public Land - State/Municipal
  - Green Mountain National Forest
  - District Boundary
  - Town Boundary

**2.2 Distance along linear referenced highway (route log measure)**

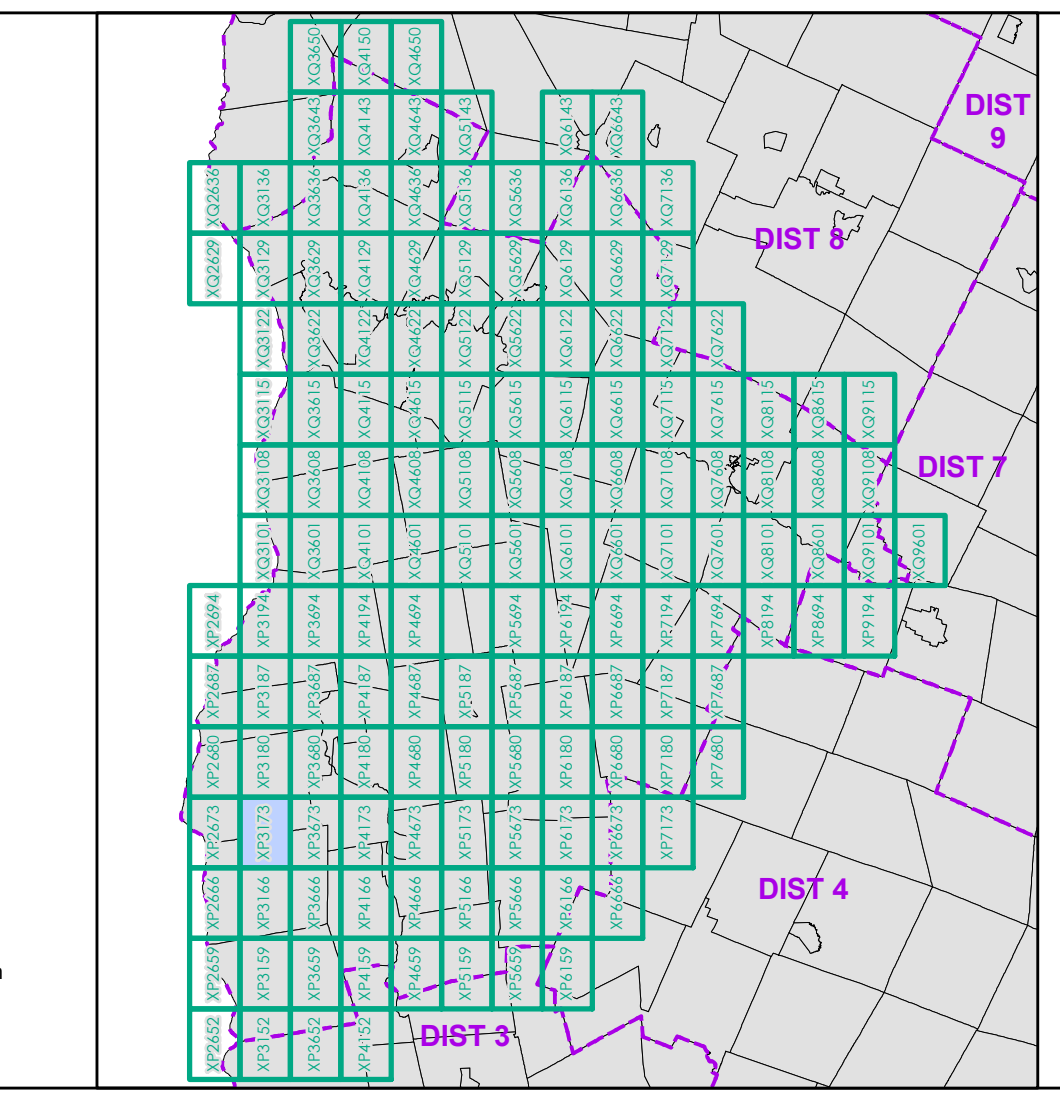
**B20 / C20** State Bridge or Culvert Identifier  
**B20 / C20** Town Bridge or Culvert Identifier

1,000 meter US National Grid  
 North American Datum 1983  
 SPCS Zone Identifier: 4400  
 Geoidetic Reference System 80  
 500-meter grid, Easting - Northing

Map generated: 10 August 2017

Contact information:  
 Vermont Agency of Transportation, Mapping Section  
 1 National Life Drive, Montpelier, VT 05633-5001  
 Telephone: 802-828-2600

This map was funded in part through grants from the Federal Highway Administration, U.S. Department of Transportation. The representation of the authors expressed herein do not necessarily state or reflect those of the U.S. Department of Transportation.

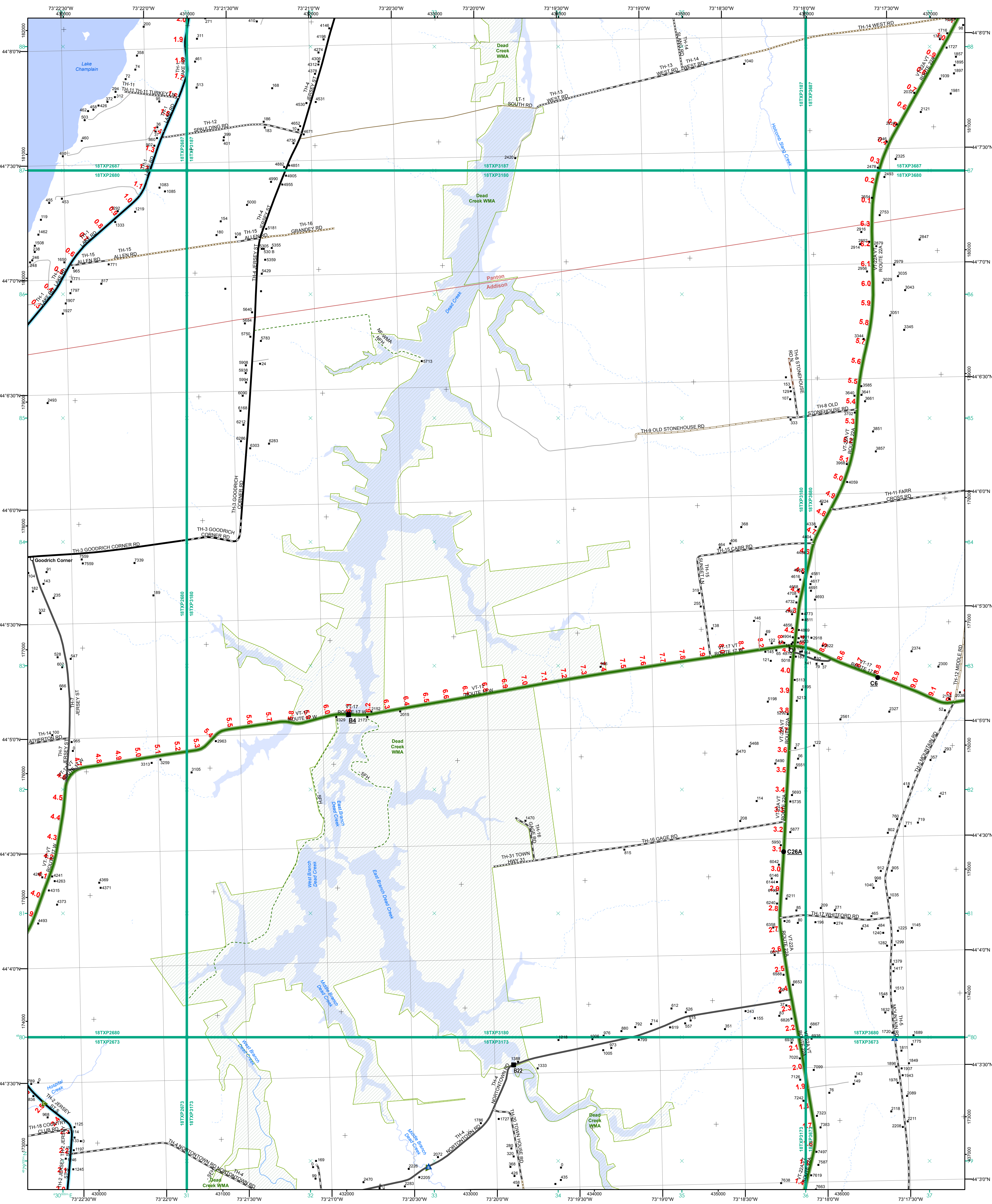


0 0.2 0.4 0.6 0.8 Miles  
 Scale 1:12,672 (printed size: 24 x 36 inches)

**FIELD ASSESSMENT MAP SERIES**  
 USNG Page #: 18TXP3173  
 Sheet ID: XP3173  
 District: 5

**TOWNS INCLUDED ON SHEET**  
 Addison  
 Bridport





- Functional Class**
- Interstate
  - Interstate Ramp
  - Divided U.S. Highway
  - U.S. Highway Ramp
  - U.S. Highway
  - State Highway - Paved
  - State Highway - Gravel
  - State Highway Ramp - Paved
  - Class 1 - Paved
  - Class 2 - Paved
  - Class 2 - Gravel
  - Class 2 - Graded Earth
  - Class 3 - Paved
  - Class 3 - Gravel
  - Class 3 - Graded Earth
  - Class 3 - Unimproved / Primitive
  - Class 4 - Paved
  - Class 4 - Gravel
  - Class 4 - Graded Earth
  - Class 4 - Unimproved / Primitive
  - Class 4 - Impassable or Untraveled
  - National or State Forest Highway
  - Legal Trail
  - Unconfirmed Legal Trail
  - Private
  - Discontinued
  - Winter Road Closure
- Railroad**
- Railroad
  - Rail Trail
  - Airport
- Bridge-Culvert**
- State/Town Bridge or Culvert Greater than 20'
  - State Bridge or Culvert 6' - 20'
  - Bike Path Structure
  - Town Bridge 6' - 20'
  - Town Culvert 6' - 20'
  - VTrans Maintenance District Office
- Other Features**
- Named Lake-Pond
  - Unnamed Lake-Pond
  - Named River-Stream
  - Unnamed River-Stream
  - Public Land - State/Municipal
  - Green Mountain National Forest
  - District Boundary
  - Town Boundary

2.2 Distance along linear referenced highway (route log measure)

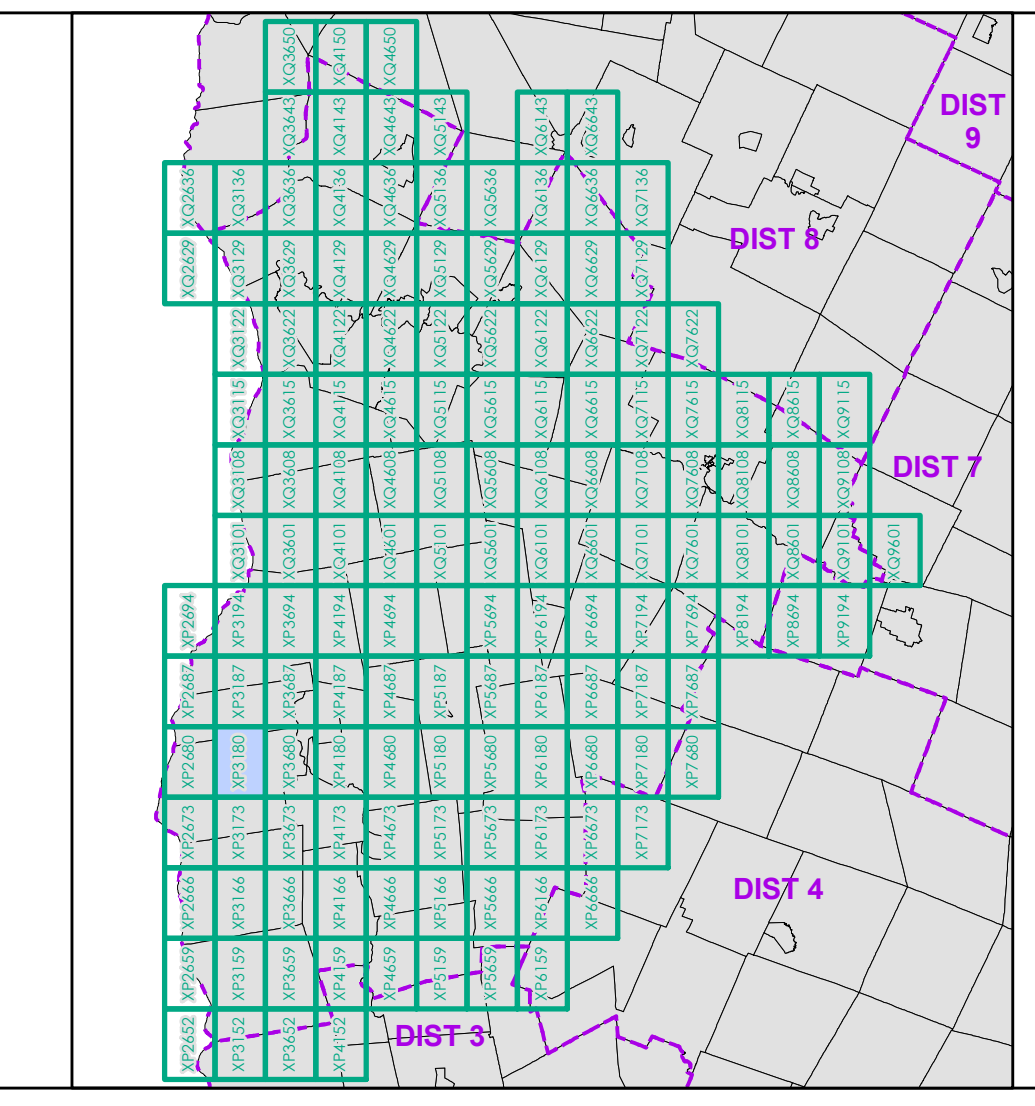
B20 / C20 State Bridge or Culvert Identifier  
B20 / C20 Town Bridge or Culvert Identifier

1,000 meter US National Grid  
North American Datum 1983  
SPCS Zone Identifier: 4400  
Geodetic Reference System 80  
500-meter grid, Easting - Northing

Map generated: 08 August 2017

Contact information:  
Vermont Agency of Transportation, Mapping Section  
1 National Life Drive, Montpelier, VT 05633-5001  
Telephone: 802-828-2600

This map was funded in part through grants from the Federal Highway Administration, U.S. Department of Transportation. The representation of the authors expressed herein do not necessarily state or reflect those of the U.S. Department of Transportation.

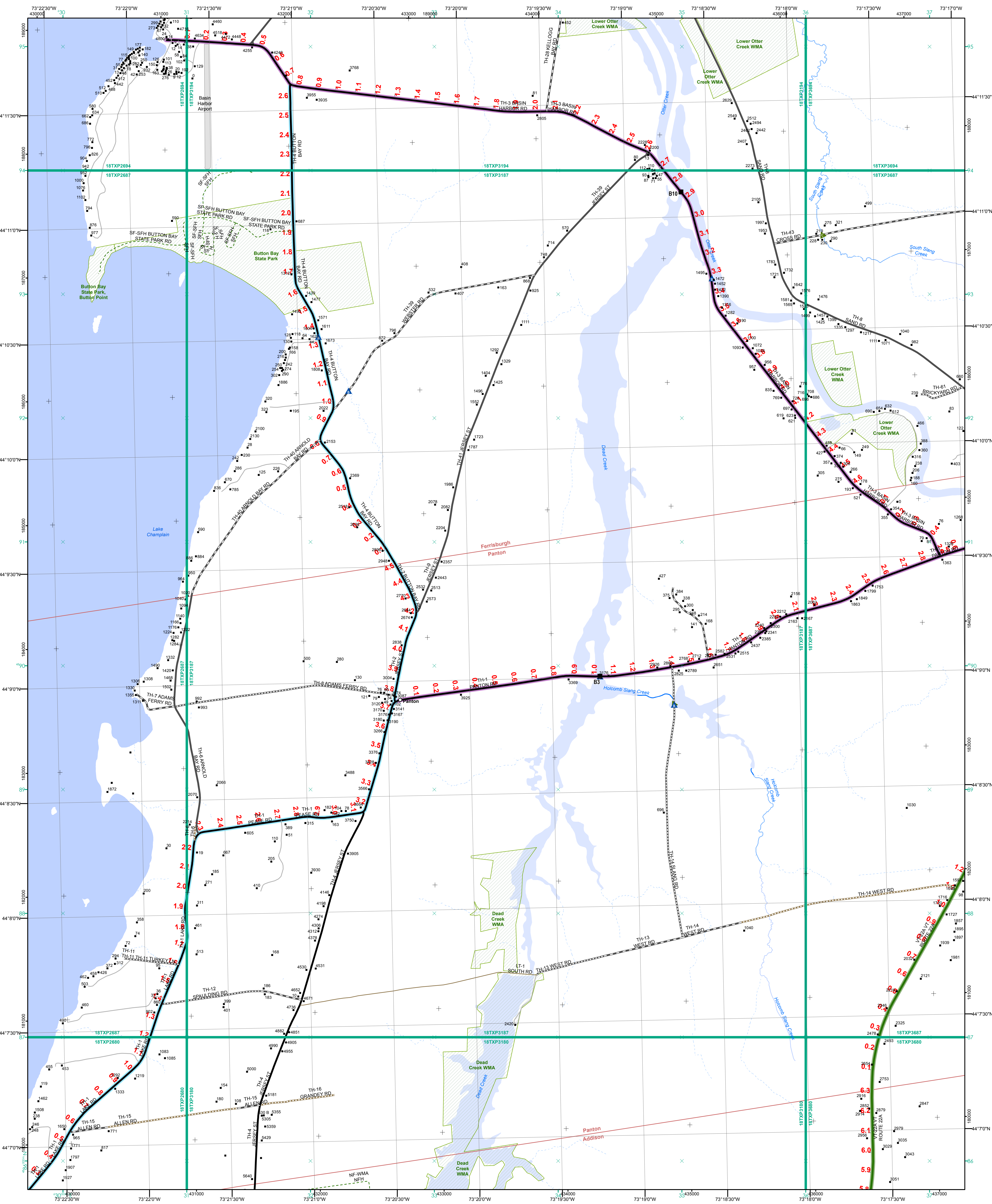


0 0.2 0.4 0.6 0.8 Miles  
Scale 1:12,672 (printed size: 24 x 36 inches)

**FIELD ASSESSMENT MAP SERIES**  
USNG Page #: 18TXP3180  
Sheet ID: XP3180  
District: 5

**TOWNS INCLUDED ON SHEET**  
Addison  
Panton





- Functional Class**
- Interstate
  - Interstate Ramp
  - Divided U.S. Highway
  - U.S. Highway Ramp
  - U.S. Highway
  - State Highway - Paved
  - State Highway - Gravel
  - State Highway Ramp - Paved
  - Class 1 - Paved
  - Class 2 - Paved
  - Class 2 - Gravel
  - Class 2 - Graded Earth
  - Class 3 - Paved
  - Class 3 - Gravel
  - Class 3 - Graded Earth
  - Class 3 - Unimproved / Primitive
  - Class 4 - Paved
  - Class 4 - Gravel
  - Class 4 - Graded Earth
  - Class 4 - Unimproved / Primitive
  - Class 4 - Impassable or Untraveled
  - National or State Forest Highway
  - Legal Trail
  - Unconfirmed Legal Trail
  - Private
  - Discontinued
  - Winter Road Closure
- Principal**
- 2 - Principal Arterial - Other Freeway
  - 3 - Principal Arterial - Other
  - 4 - Minor Arterial
  - 5 - Major Collector
  - 6 - Minor Collector
- Railroad**
- Railroad
  - Rail Trail
  - Airport
- Bridge-Culvert**
- State/Town Bridge or Culvert Greater than 20'
  - State Bridge or Culvert 6' - 20'
  - Bike Path Structure
  - Town Bridge 6' - 20'
  - Town Culvert 6' - 20'
  - VTrans Maintenance District Office
- Named Lake-Pond**
- Named Lake-Pond
  - Unnamed Lake-Pond
  - Named River-Stream
  - Unnamed River-Stream
- Public Land - State/Municipal**
- Public Land - State/Municipal
  - Green Mountain National Forest
- District Boundary**
- District Boundary
  - Town Boundary

**2.2 Distance along linear referenced highway (route log measure)**

B20 / C20 State Bridge or Culvert Identifier  
 B20 / C20 Town Bridge or Culvert Identifier

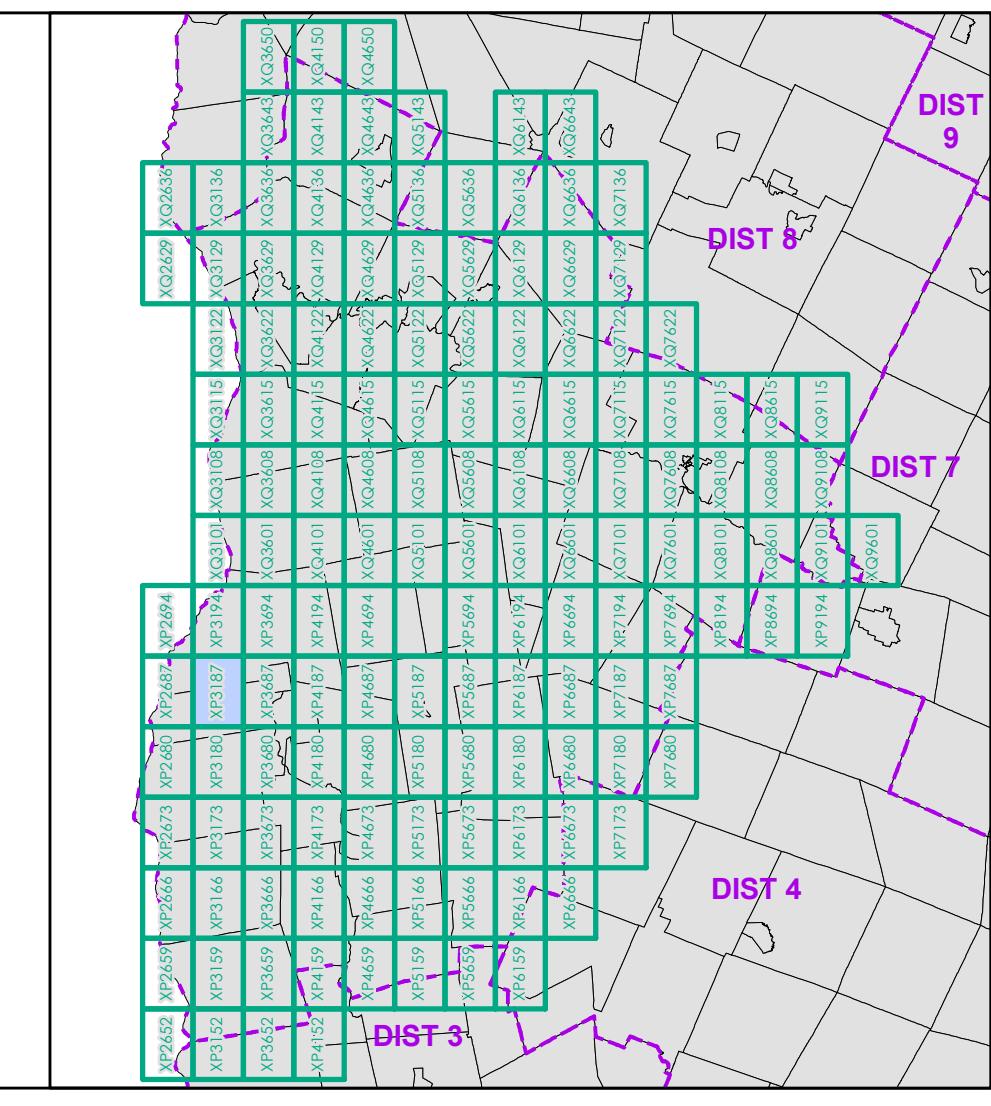
1,000 meter US National Grid  
 North American Datum 1983  
 GCS Zone Designation: 18T

Vermont State Plane Coordinate System  
 North American Datum of 1983  
 SPCS Zone Identifier: 4400  
 Geoidetic Reference System 80  
 500-meter grid, Easting - Northing

Map generated: 08 August 2017

Contact information:  
 Vermont Agency of Transportation, Mapping Section  
 1 National Life Drive, Montpelier, VT 05633-5001  
 Telephone: 802-828-2600

This map was funded in part through grants from the Federal Highway Administration, U.S. Department of Transportation. The representation of the authors expressed herein do not necessarily state or reflect those of the U.S. Department of Transportation.



0 0.2 0.4 0.6 0.8 Miles  
 Scale 1:12,672 (printed size: 24 x 36 inches)

**FIELD ASSESSMENT MAP SERIES**  
 USNG Page #: 18TXP3187  
 Sheet ID: XP3187  
 District: 5

**TOWNS INCLUDED ON SHEET**  
 Addison  
 Ferrisburgh  
 Panton





- |  |  |
|--|--|
| <ul style="list-style-type: none"> <li>Interstate</li> <li>Interstate Ramp</li> <li>Divided U.S. Highway</li> <li>U.S. Highway Ramp</li> <li>U.S. Highway</li> <li>State Highway - Paved</li> <li>State Highway - Gravel</li> <li>State Highway Ramp - Paved</li> <li>Class 1 - Paved</li> <li>Class 2 - Paved</li> <li>Class 2 - Gravel</li> <li>Class 2 - Graded Earth</li> <li>Class 3 - Gravel</li> <li>Class 3 - Graded Earth</li> <li>Class 3 - Unimproved / Primitive</li> <li>Class 4 - Paved</li> <li>Class 4 - Gravel</li> <li>Class 4 - Graded Earth</li> <li>Class 4 - Unimproved / Primitive</li> <li>Class 4 - Impassable or Untraveled</li> <li>National or State Forest Highway</li> <li>Legal Trail</li> <li>Unconfirmed Legal Trail</li> <li>Private</li> <li>Discontinued</li> <li>Winter Road Closure</li> </ul> | <ul style="list-style-type: none"> <li>Functional Class</li> <li>2 - Principal Arterial - Other Freeway</li> <li>3 - Principal Arterial - Other</li> <li>4 - Minor Arterial</li> <li>5 - Major Collector</li> <li>6 - Minor Collector</li> </ul> |
|--|--|

2.2 Distance along linear referenced highway (route log measure)

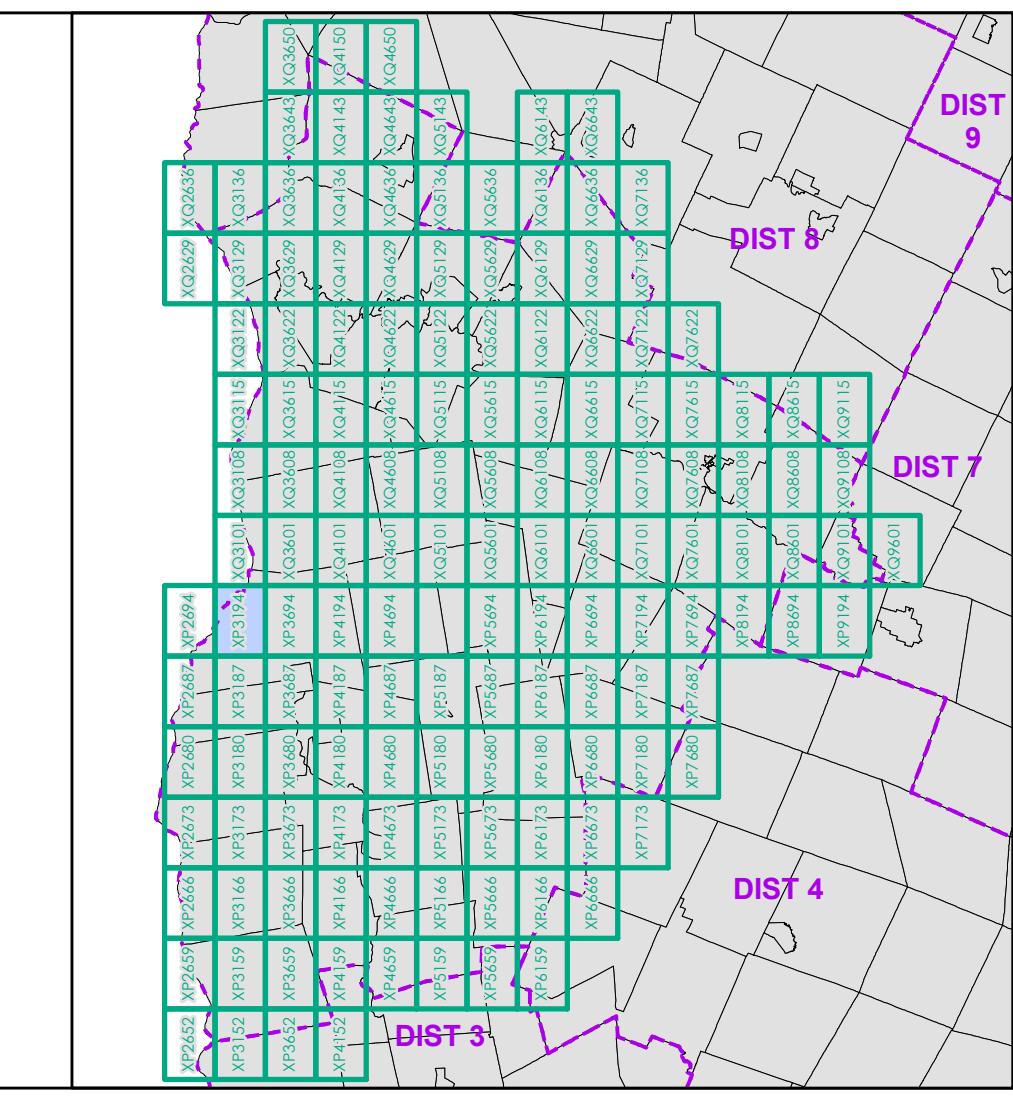
B20 / C20 State Bridge or Culvert Identifier  
B20 / C20 Town Bridge or Culvert Identifier

1,000 meter US National Grid  
North American Datum 1983  
SPCS Zone Identifier: 4400  
Geodetic Reference System 80  
500-meter grid, Easting - Northing

Map generated: 08 August 2017

Contact information:  
Vermont Agency of Transportation, Mapping Section  
1 National Life Drive, Montpelier, VT 05633-5001  
Telephone: 802-828-2600

This map was funded in part through grants from the Federal Highway Administration, U.S. Department of Transportation. The representation of the authors expressed herein do not necessarily state or reflect those of the U.S. Department of Transportation.



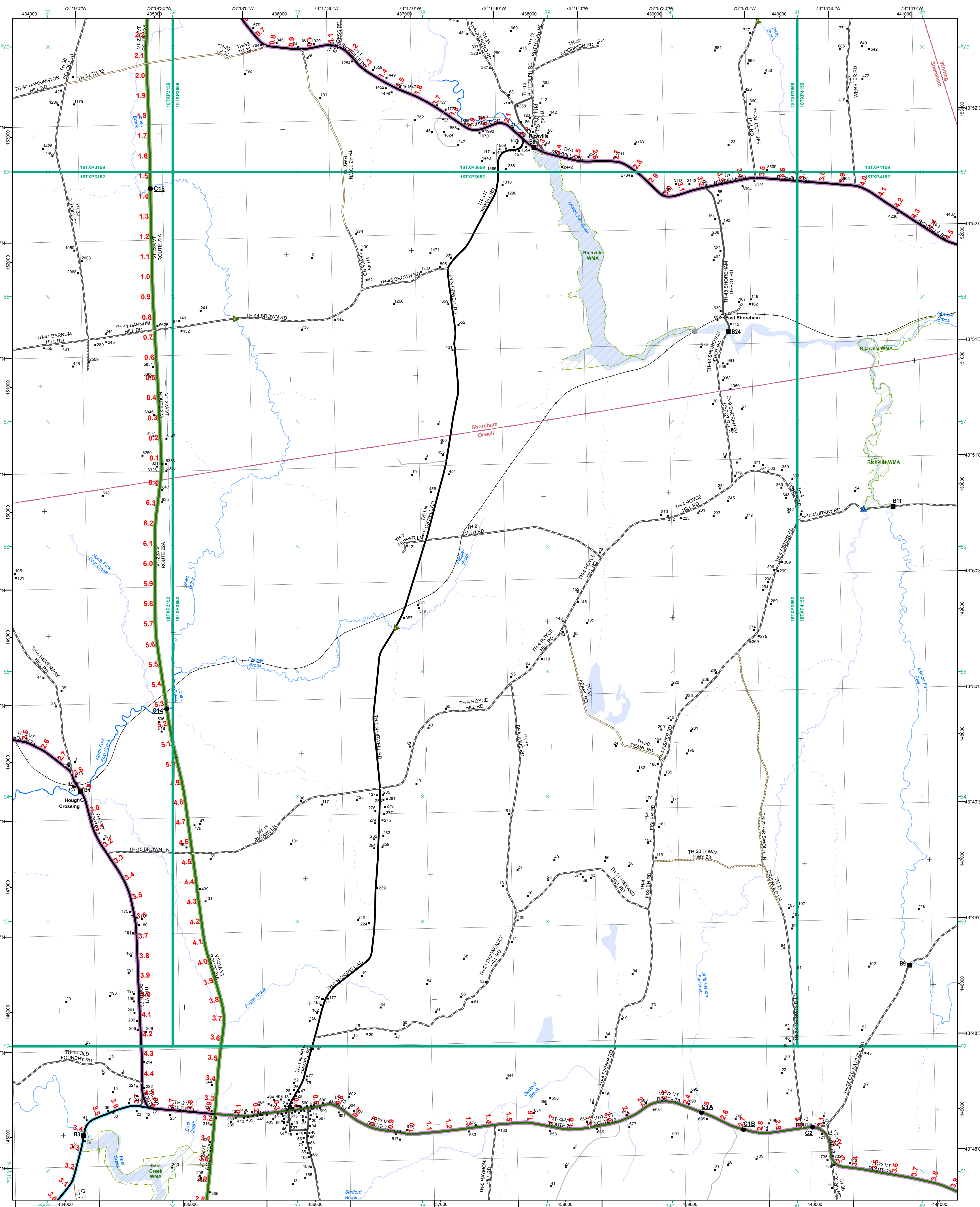
0 0.2 0.4 0.6 0.8 Miles

Scale 1:12,672 (printed size: 24 x 36 inches)

**FIELD ASSESSMENT MAP SERIES**  
USNG Page #: 18TXP3194  
Sheet ID: XP3194  
District: 5

**TOWNS INCLUDED ON SHEET**  
Ferrisburgh





- |  |   |
|--|---|
| <ul style="list-style-type: none"> <li>Interstate</li> <li>Interstate Ramp</li> <li>Divided U.S. Highway</li> <li>U.S. Highway Ramp</li> <li>U.S. Highway</li> <li>State Highway - Paved</li> <li>State Highway - Gravel</li> <li>State Highway Ramp - Paved</li> <li>Class 1 - Paved</li> <li>Class 2 - Paved</li> <li>Class 2 - Gravel</li> <li>Class 3 - Gravel</li> <li>Class 3 - Graded Earth</li> <li>Class 3 - Unimproved / Primitive</li> <li>Class 4 - Paved</li> <li>Class 4 - Gravel</li> <li>Class 4 - Graded Earth</li> <li>Class 4 - Unimproved / Primitive</li> <li>Class 4 - Impassable or Untraveled</li> <li>National or State Forest Highway</li> <li>Legal Trail</li> <li>Unconfirmed Legal Trail</li> <li>Private</li> <li>Discontinued</li> <li>Winter Road Closure</li> </ul> | <p><b>Functional Class</b></p> <ul style="list-style-type: none"> <li>2 - Principal Arterial - Other Freeway</li> <li>3 - Principal Arterial - Other</li> <li>4 - Minor Arterial</li> <li>5 - Major Collector</li> <li>6 - Minor Collector</li> </ul> <p><b>Railroad</b></p> <ul style="list-style-type: none"> <li>Railroad</li> <li>Rail Trail</li> <li>Airport</li> </ul> <p><b>Bridge-Culvert</b></p> <ul style="list-style-type: none"> <li>State/Town Bridge or Culvert Greater than 20'</li> <li>State Bridge or Culvert 6' - 20'</li> <li>Bike Path Structure</li> <li>Town Bridge 6' - 20'</li> <li>Town Culvert 6' - 20'</li> <li>VTtrans Maintenance District Office</li> <li>Named Lake-Pond</li> <li>Unnamed Lake-Pond</li> <li>Named River-Stream</li> <li>Unnamed River-Stream</li> <li>Public Land - State/Municipal</li> <li>Green Mountain National Forest</li> <li>District Boundary</li> <li>Town Boundary</li> </ul> |
|--|---|

2.2 Distance along linear referenced highway (route log measure)

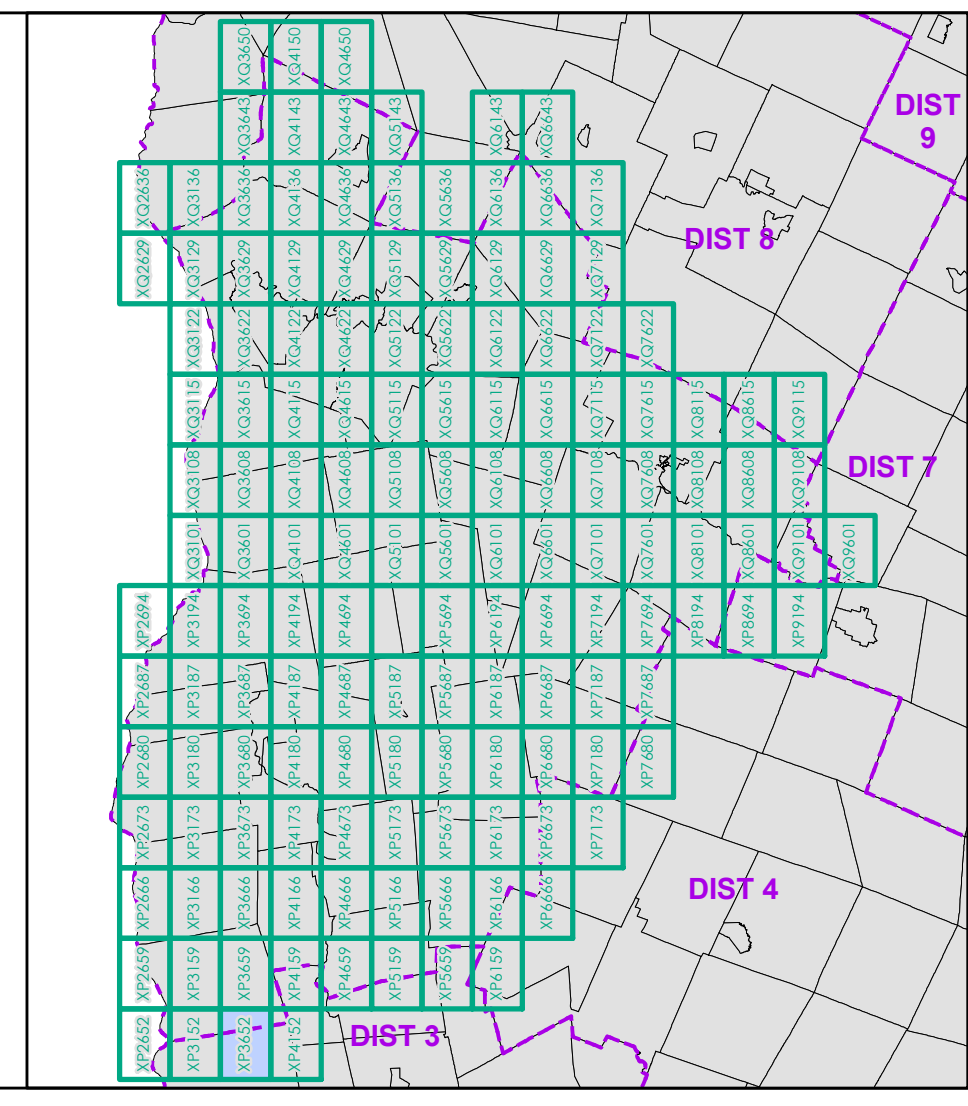
B20 / C20 State Bridge or Culvert Identifier  
B20 / C20 Town Bridge or Culvert Identifier

1,000 meter US National Grid  
North American Datum 1983  
SPCS Zone Identifier: 4400  
Geodetic Reference System 80  
500-meter grid, Easting - Northing

Map generated: 08 August 2017

Contact information:  
Vermont Agency of Transportation, Mapping Section  
1 National Life Drive, Montpelier, VT 05633-5001  
Telephone: 802-828-2600

This map was funded in part through grants from the Federal Highway Administration, U.S. Department of Transportation. The representation of the authors expressed herein do not necessarily state or reflect those of the U.S. Department of Transportation.



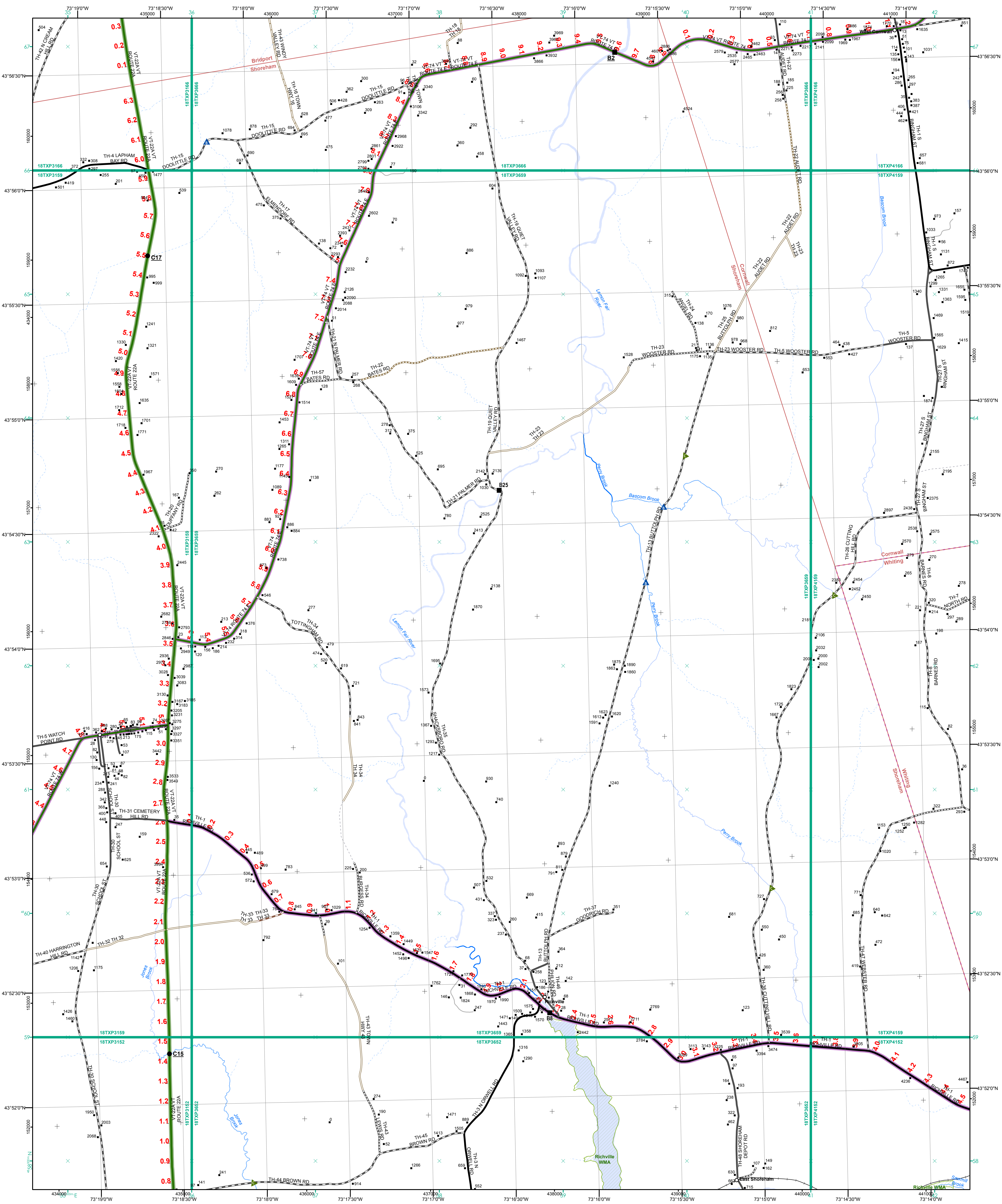
0 0.2 0.4 0.6 0.8 Miles

Scale 1:12,672 (printed size: 24 x 36 inches)

**FIELD ASSESSMENT MAP SERIES**  
USNG Page #: 18TXP3652  
Sheet ID: XP3652  
District: 5

**TOWNS INCLUDED ON SHEET**  
Orwell  
Shoreham  
Whiting





- Functional Class**
- 2 - Principal Arterial - Other Freeway
  - 3 - Principal Arterial - Other
  - 4 - Minor Arterial
  - 5 - Major Collector
  - 6 - Minor Collector
- Railroad**
- Railroad
  - Rail Trail
  - Airport
- Bridge-Culvert**
- State/Town Bridge or Culvert Greater than 20'
  - State Bridge or Culvert 6' - 20'
  - Bike Path Structure
  - Town Bridge 6' - 20'
  - Town Culvert 6' - 20'
  - VT Trans Maintenance District Office
- Named Lake-Pond**
- Named Lake-Pond
  - Unnamed Lake-Pond
  - Named River-Stream
  - Unnamed River-Stream
- Public Land - State/Municipal**
- Public Land - State/Municipal
  - Green Mountain National Forest
  - Discontinued
  - District Boundary
  - Town Boundary

**2.2 Distance along linear referenced highway (route log measure)**

**B20 / C20 State Bridge or Culvert Identifier**  
**B20 / C20 Town Bridge or Culvert Identifier**

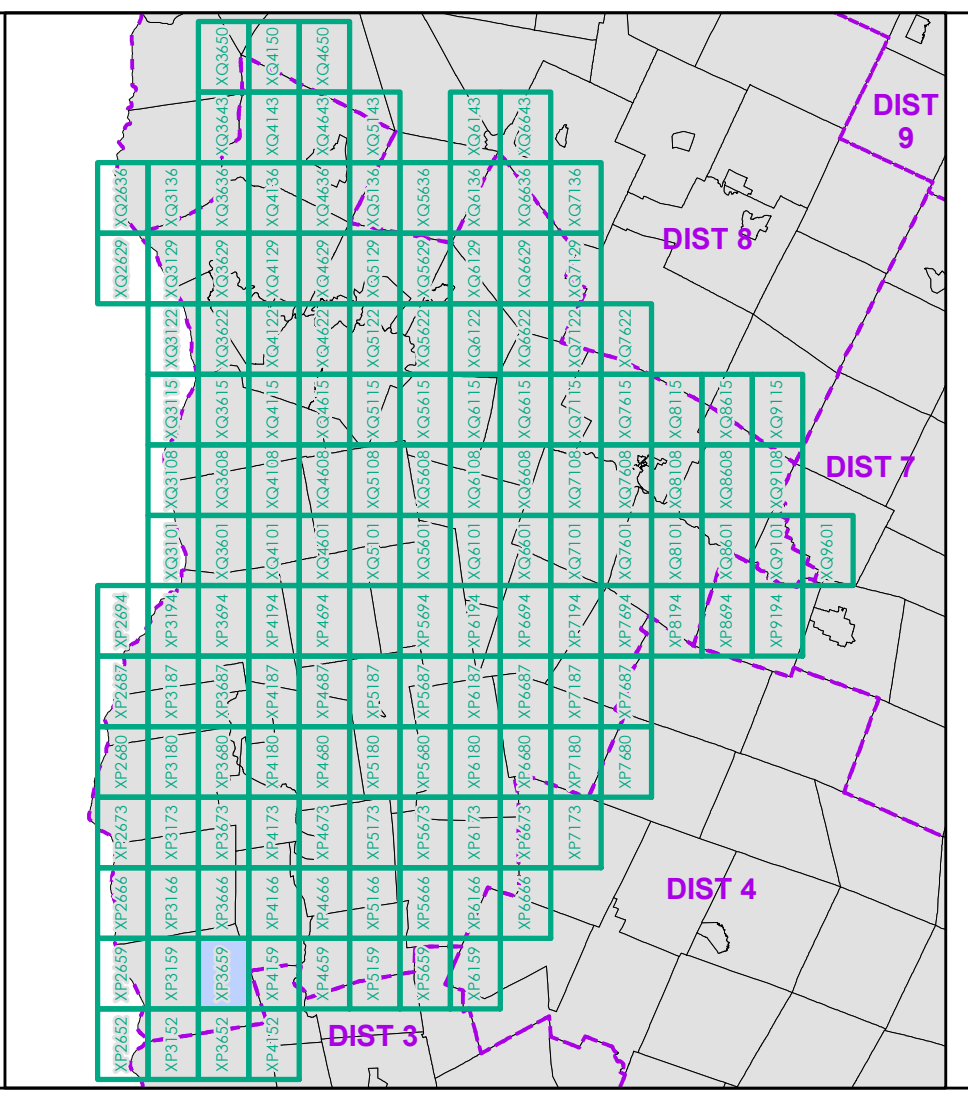
1,000 meter US National Grid  
 North American Datum 1983  
 Grid Zone Designation: 18T

Vermont State Plane Coordinate System  
 North American Datum of 1983  
 SPCS Zone Identifier: 4400  
 Geodetic Reference System 80  
 500-meter grid, Easting - Northing

Map generated: 08 August 2017

Contact information:  
 Vermont Agency of Transportation, Mapping Section  
 1 National Life Drive, Montpelier, VT 05633-5001  
 Telephone: 802-828-2600

This map was funded in part through grants from the Federal Highway Administration, U.S. Department of Transportation. The representation of the authors expressed herein do not necessarily state or reflect those of the U.S. Department of Transportation.

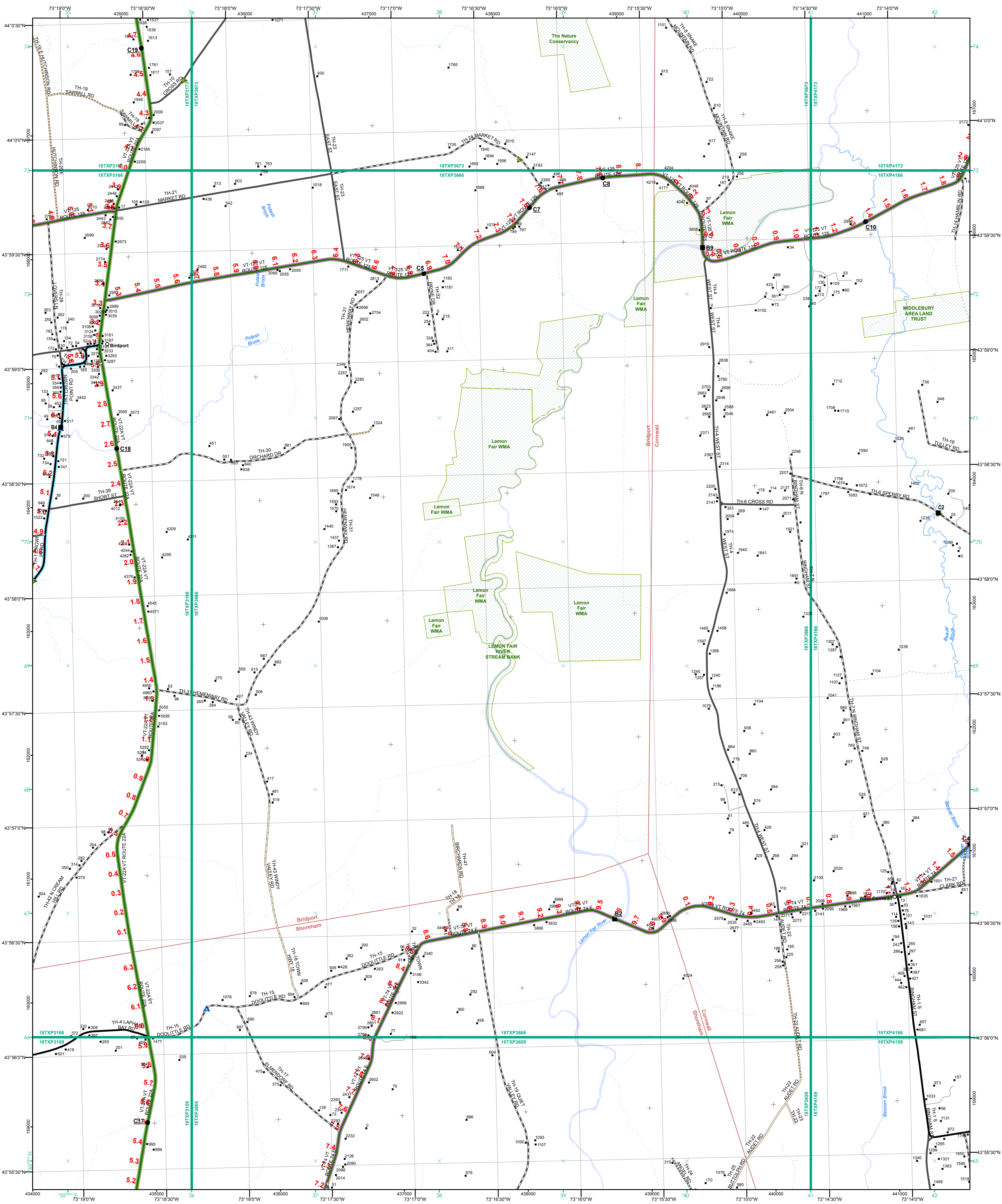


0 0.2 0.4 0.6 0.8 Miles  
 Scale 1:12,672 (printed size: 24 x 36 inches)

**FIELD ASSESSMENT MAP SERIES**  
 USNG Page #: 18TXP3659  
 Sheet ID: XP3659  
 District: 5

**TOWNS INCLUDED ON SHEET**  
 Bridport  
 Cornwall  
 Shoreham  
 Whiting





- Functional Class**
- Interstate
  - Interstate Ramp
  - Divided U.S. Highway
  - U.S. Highway Ramp
  - U.S. Highway
  - State Highway - Paved
  - State Highway - Gravel
  - State Highway Ramp - Paved
  - Class 1 - Paved
  - Class 2 - Paved
  - Class 2 - Gravel
  - Class 2 - Graded Earth
  - Class 3 - Paved
  - Class 3 - Gravel
  - Class 3 - Graded Earth
  - Class 3 - Unimproved / Primitive
  - Class 4 - Paved
  - Class 4 - Gravel
  - Class 4 - Graded Earth
  - Class 4 - Unimproved / Primitive
  - Class 4 - Impassable or Untraveled
  - National or State Forest Highway
  - Legal Trail
  - Unconfirmed Legal Trail
  - Private
  - Discontinued
  - Winter Road Closure
- Railroad**
- Railroad
  - Rail Trail
  - Airport
- Bridge-Culvert**
- State/Town Bridge or Culvert Greater than 20'
  - State Bridge or Culvert 6' - 20'
  - Bike Path Structure
  - Town Bridge 6' - 20'
  - Town Culvert 6' - 20'
  - VTtrans Maintenance District Office
  - Named Lake-Pond
  - Unnamed Lake-Pond
  - Named River-Stream
  - Unnamed River-Stream
  - Public Land - State/Municipal
  - Green Mountain National Forest
  - District Boundary
  - Town Boundary

2.2 Distance along linear referenced highway (route log measure)

B20 / C20 State Bridge or Culvert Identifier  
B20 / C20 Town Bridge or Culvert Identifier

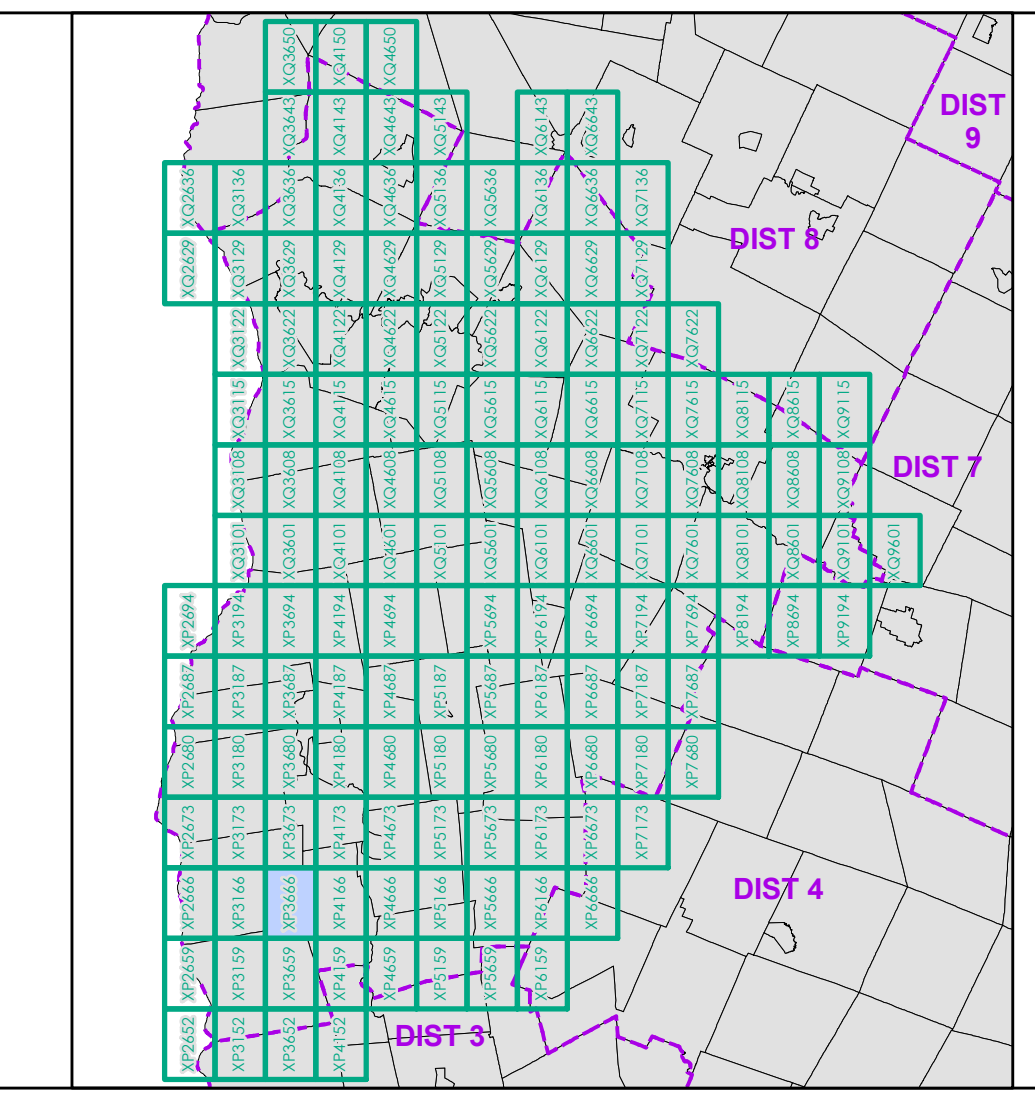
1,000 meter US National Grid  
North American Datum 1983  
Geoid Zone Designation: 18T

Vermont State Plane Coordinate System  
North American Datum of 1983  
SPCS Zone Identifier: 4400  
Geoid Reference System 80  
500-meter grid, Easting - Northing

Map generated: 08 August 2017

Contact information:  
Vermont Agency of Transportation, Mapping Section  
1 National Life Drive, Montpelier, VT 05633-5001  
Telephone: 802-828-2600

This map was funded in part through grants from the Federal Highway Administration, U.S. Department of Transportation. The representation of the authors expressed herein do not necessarily state or reflect those of the U.S. Department of Transportation.

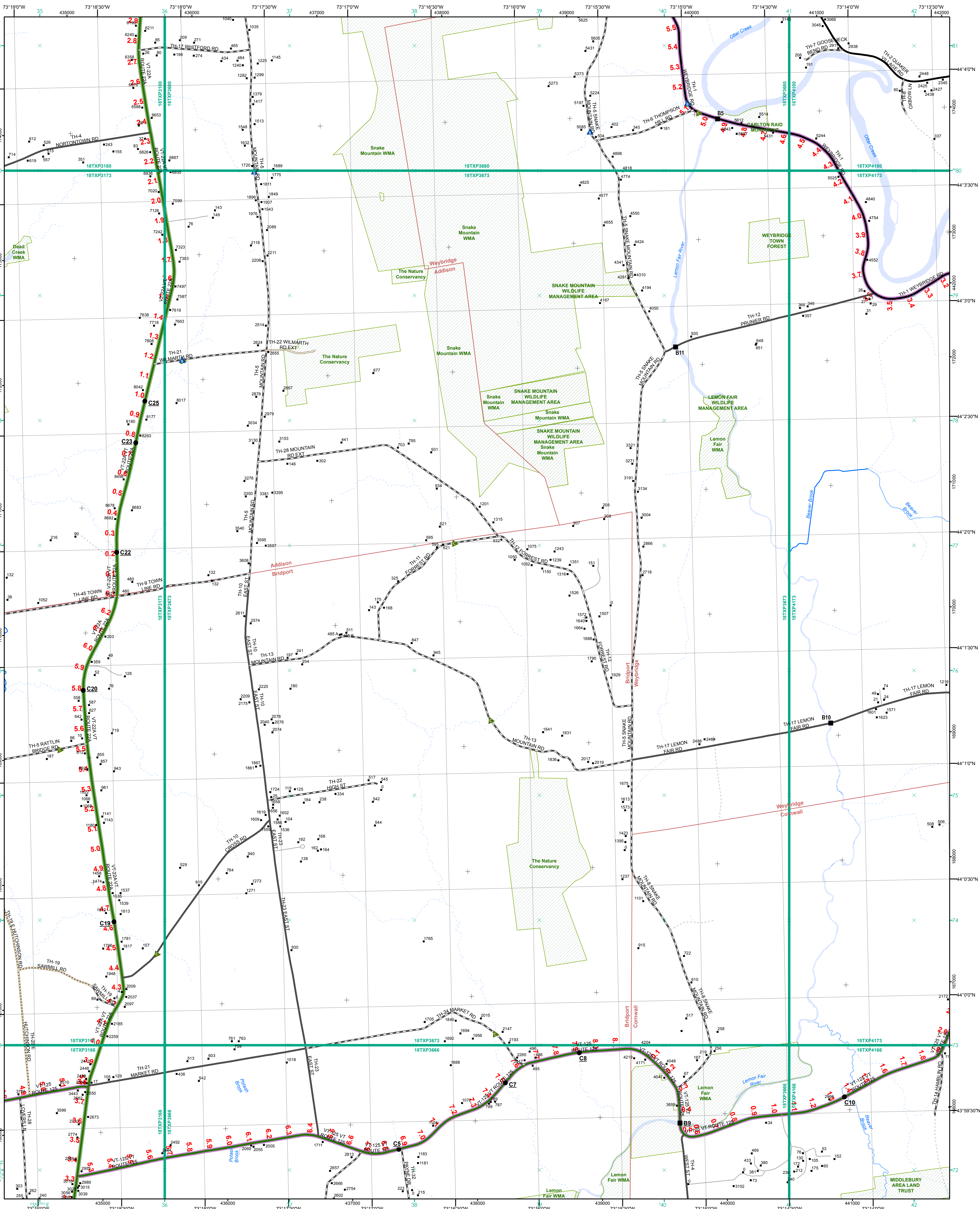


0 0.2 0.4 0.6 0.8 Miles  
Scale 1:12,672 (printed size: 24 x 36 inches)

**FIELD ASSESSMENT MAP SERIES**  
USNG Page #: 18TXP3666  
Sheet ID: XP3666  
District: 5

**TOWNS INCLUDED ON SHEET**  
Bridport  
Cornwall  
Shoreham





- Functional Class**
- Interstate
  - Interstate Ramp
  - Divided U.S. Highway
  - U.S. Highway Ramp
  - U.S. Highway
  - State Highway - Paved
  - State Highway - Gravel
  - State Highway Ramp - Paved
  - Class 1 - Paved
  - Class 2 - Paved
  - Class 2 - Gravel
  - Class 2 - Graded Earth
  - Class 3 - Paved
  - Class 3 - Gravel
  - Class 3 - Graded Earth
  - Class 3 - Unimproved / Primitive
  - Class 4 - Paved
  - Class 4 - Gravel
  - Class 4 - Graded Earth
  - Class 4 - Unimproved / Primitive
  - Class 4 - Impassable or Untraveled
  - National or State Forest Highway
  - Legal Trail
  - Unconfirmed Legal Trail
  - Private
  - Discontinued
  - Winter Road Closure
- Railroad**
- Railroad
  - Rail Trail
  - Airport
- Bridge-Culvert**
- State/Town Bridge or Culvert Greater than 20'
  - State Bridge or Culvert 6' - 20'
  - Bike Path Structure
  - Town Bridge 6' - 20'
  - Town Culvert 6' - 20'
  - VT Trans Maintenance District Office
  - Named Lake-Pond
  - Unnamed Lake-Pond
  - Named River-Stream
  - Unnamed River-Stream
  - Public Land - State/Municipal
  - Green Mountain National Forest
  - District Boundary
  - Town Boundary

**2.2 Distance along linear referenced highway (route log measure)**

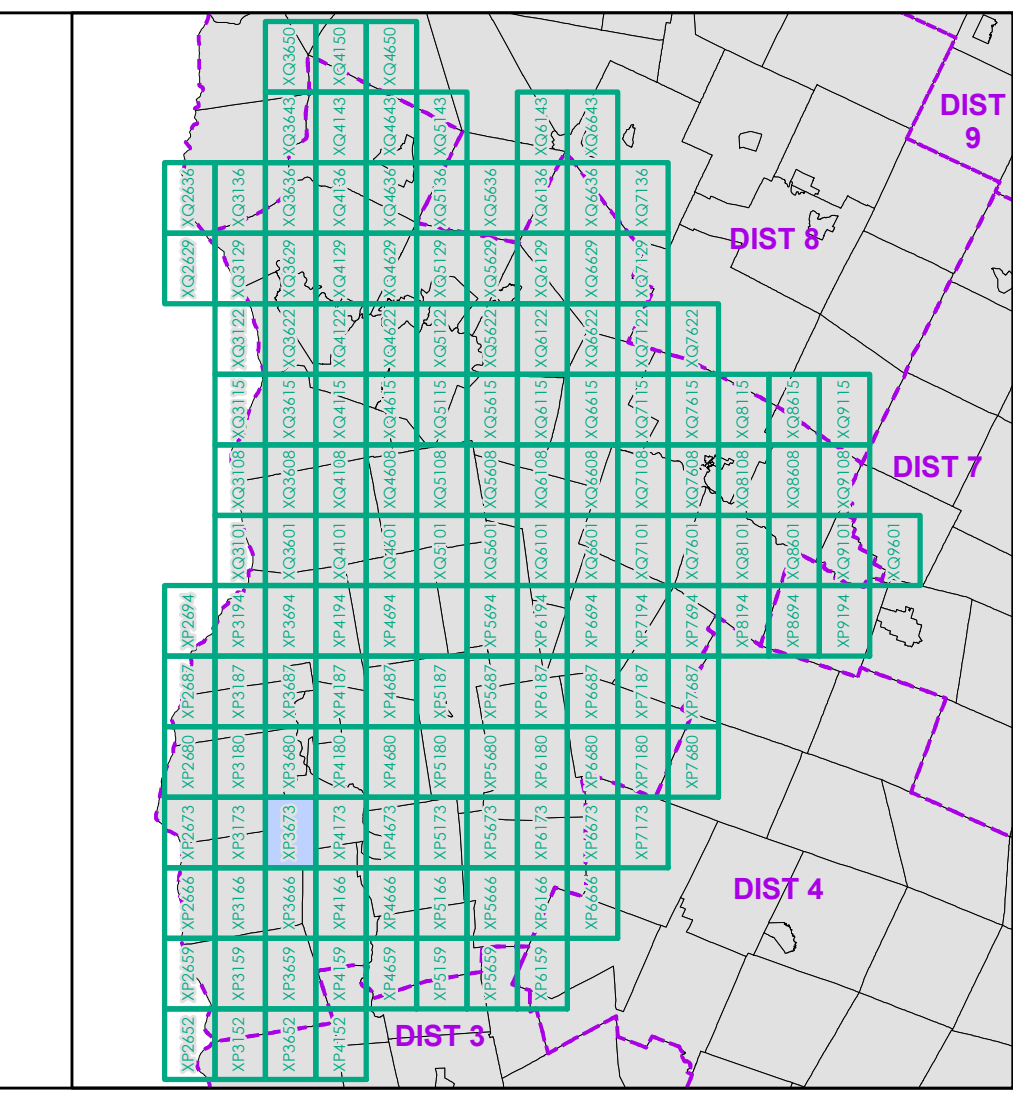
**B20 / C20** State Bridge or Culvert Identifier  
**B20 / C20** Town Bridge or Culvert Identifier

1,000 meter US National Grid  
 North American Datum 1983  
 SPCS Zone Identifier: 4400  
 Geodetic Reference System 80  
 500-meter grid, Easting - Northing

Map generated: 08 August 2017

Contact information:  
 Vermont Agency of Transportation, Mapping Section  
 1 National Life Drive, Montpelier, VT 05633-5001  
 Telephone: 802-828-2600

This map was funded in part through grants from the Federal Highway Administration, U.S. Department of Transportation. The representation of the authors expressed herein do not necessarily state or reflect those of the U.S. Department of Transportation.

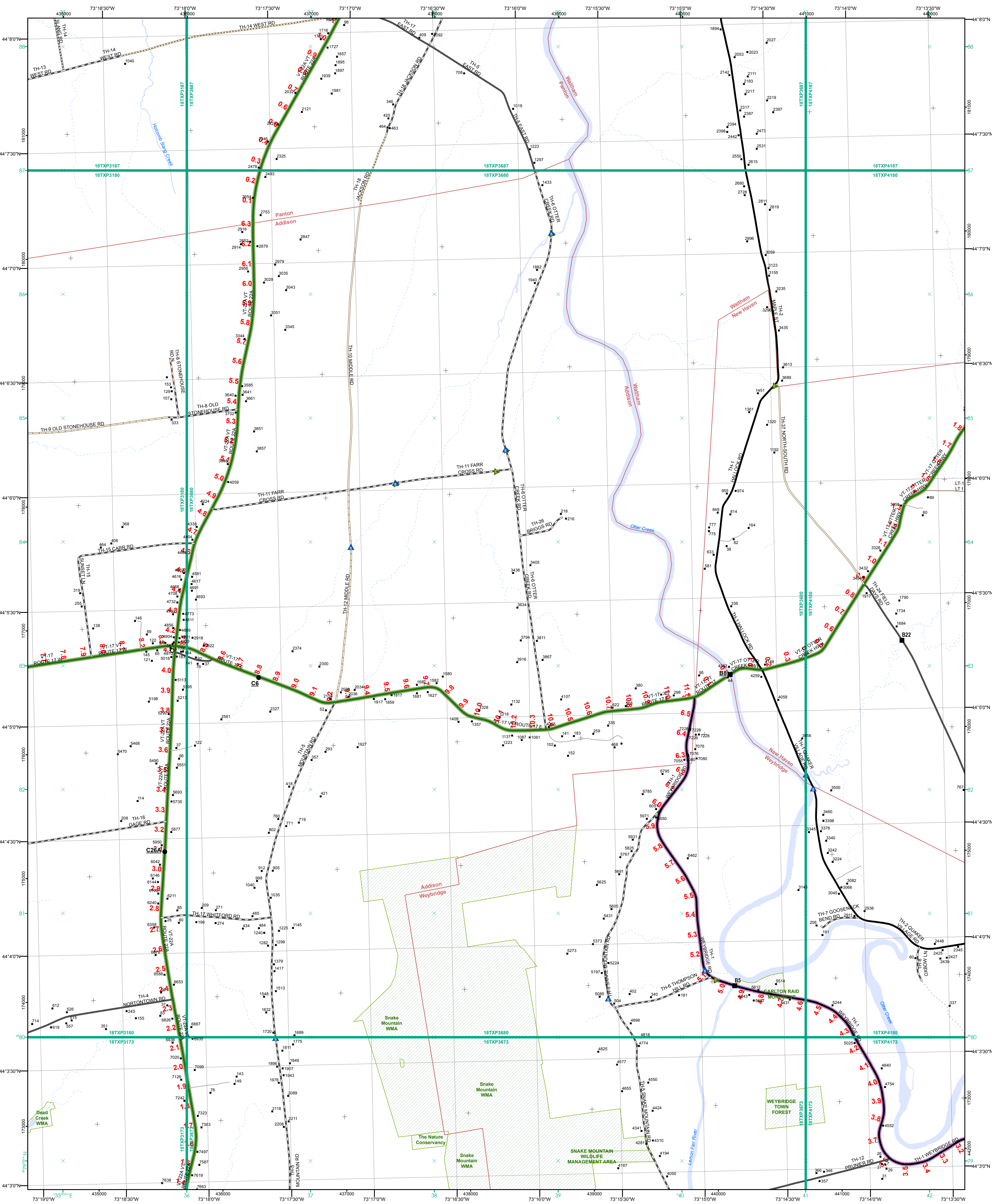


0 0.2 0.4 0.6 0.8 Miles  
 Scale 1:12,672 (printed size: 24 x 36 inches)

**FIELD ASSESSMENT MAP SERIES**  
 USNG Page #: 18TXP3673  
 Sheet ID: XP3673  
 District: 5

**TOWNS INCLUDED ON SHEET**  
 Addison  
 Bridport  
 Cornwall  
 Weybridge





- Interstate
  - Interstate Ramp
  - Divided U.S. Highway
  - U.S. Highway Ramp
  - U.S. Highway
  - State Highway - Paved
  - State Highway - Gravel
  - State Highway Ramp - Paved
  - Class 1 - Paved
  - Class 2 - Paved
  - Class 2 - Gravel
  - Class 2 - Graded Earth
  - Class 3 - Paved
  - Class 3 - Gravel
  - Class 3 - Graded Earth
  - Class 3 - Unimproved / Primitive
  - Class 4 - Paved
  - Class 4 - Gravel
  - Class 4 - Graded Earth
  - Class 4 - Unimproved / Primitive
  - Class 4 - Impassable or Untraveled
  - National or State Forest Highway
  - Legal Trail
  - Unconfirmed Legal Trail
  - Private
  - Discontinued
  - Winter Road Closure
- Functional Class**
- 2 - Principal Arterial - Other Freeway
  - 3 - Principal Arterial - Other
  - 4 - Minor Arterial
  - 5 - Major Collector
  - 6 - Minor Collector
- Railroad**
- Railroad
  - Rail Trail
  - Airport
- Bridge-Culvert**
- State/Town Bridge or Culvert Greater than 20'
  - State Bridge or Culvert 6' - 20'
  - Bike Path Structure
  - Town Bridge 6' - 20'
  - Town Culvert 6' - 20'
  - VT Trans Maintenance District Office
  - Named Lake-Pond
  - Unnamed Lake-Pond
  - Named River-Stream
  - Unnamed River-Stream
  - Public Land - State/Municipal
  - Green Mountain National Forest
  - District Boundary
  - Town Boundary

2.2 Distance along linear referenced highway (route log measure)

B20 / C20 State Bridge or Culvert Identifier  
B20 / C20 Town Bridge or Culvert Identifier

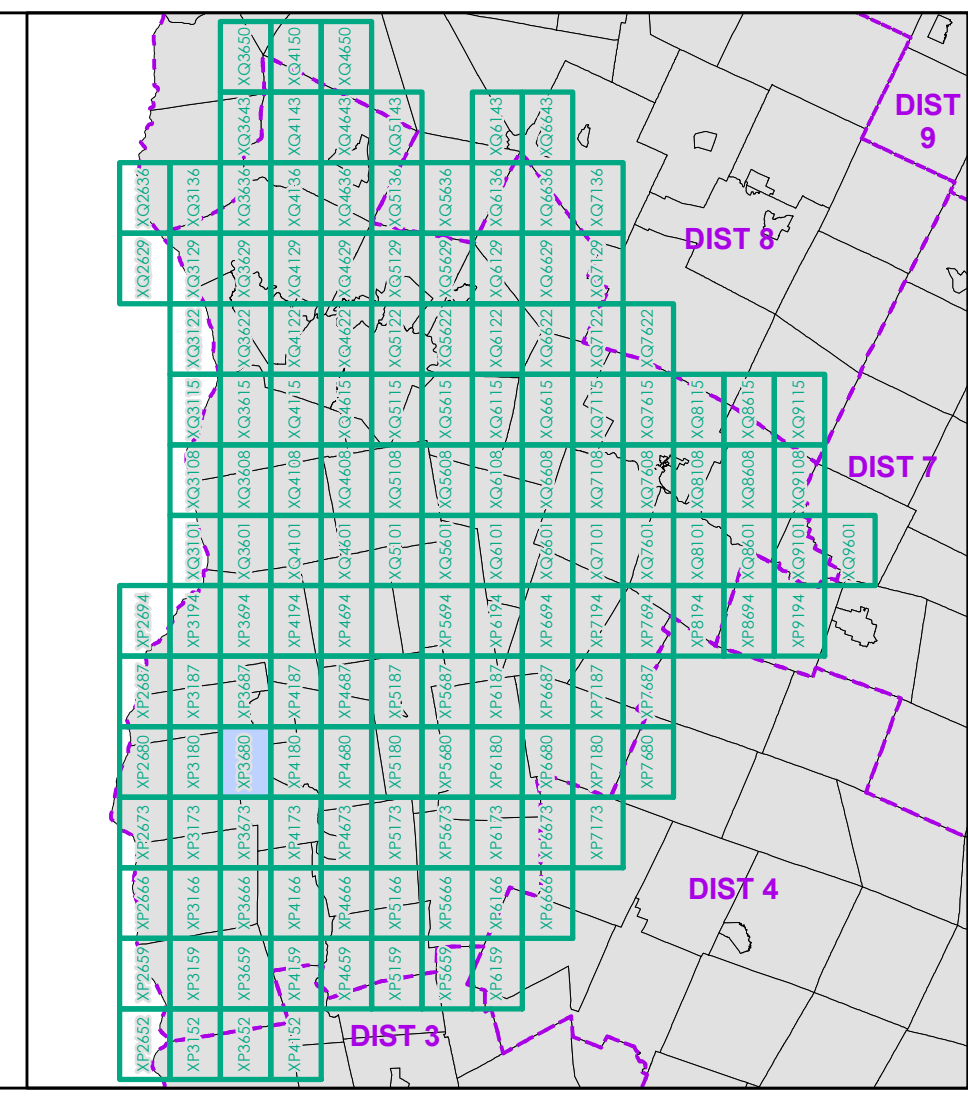
1,000 meter US National Grid  
North American Datum 1983  
Grid Zone Designation: 18T

Vermont State Plane Coordinate System  
North American Datum of 1983  
SPCS Zone Identifier: 4400  
Geodetic Reference System 80  
500-meter grid, Easting - Northing

Map generated: 08 August 2017

Contact information:  
Vermont Agency of Transportation, Mapping Section  
1 National Life Drive, Montpelier, VT 05633-5001  
Telephone: 802-828-2600

This map was funded in part through grants from the Federal Highway Administration, U.S. Department of Transportation. The representation of the authors expressed herein do not necessarily state or reflect those of the U.S. Department of Transportation.



0 0.2 0.4 0.6 0.8 Miles

Scale 1:12,672 (printed size: 24 x 36 inches)

**FIELD ASSESSMENT MAP SERIES**

USNG Page #: 18TXP3680

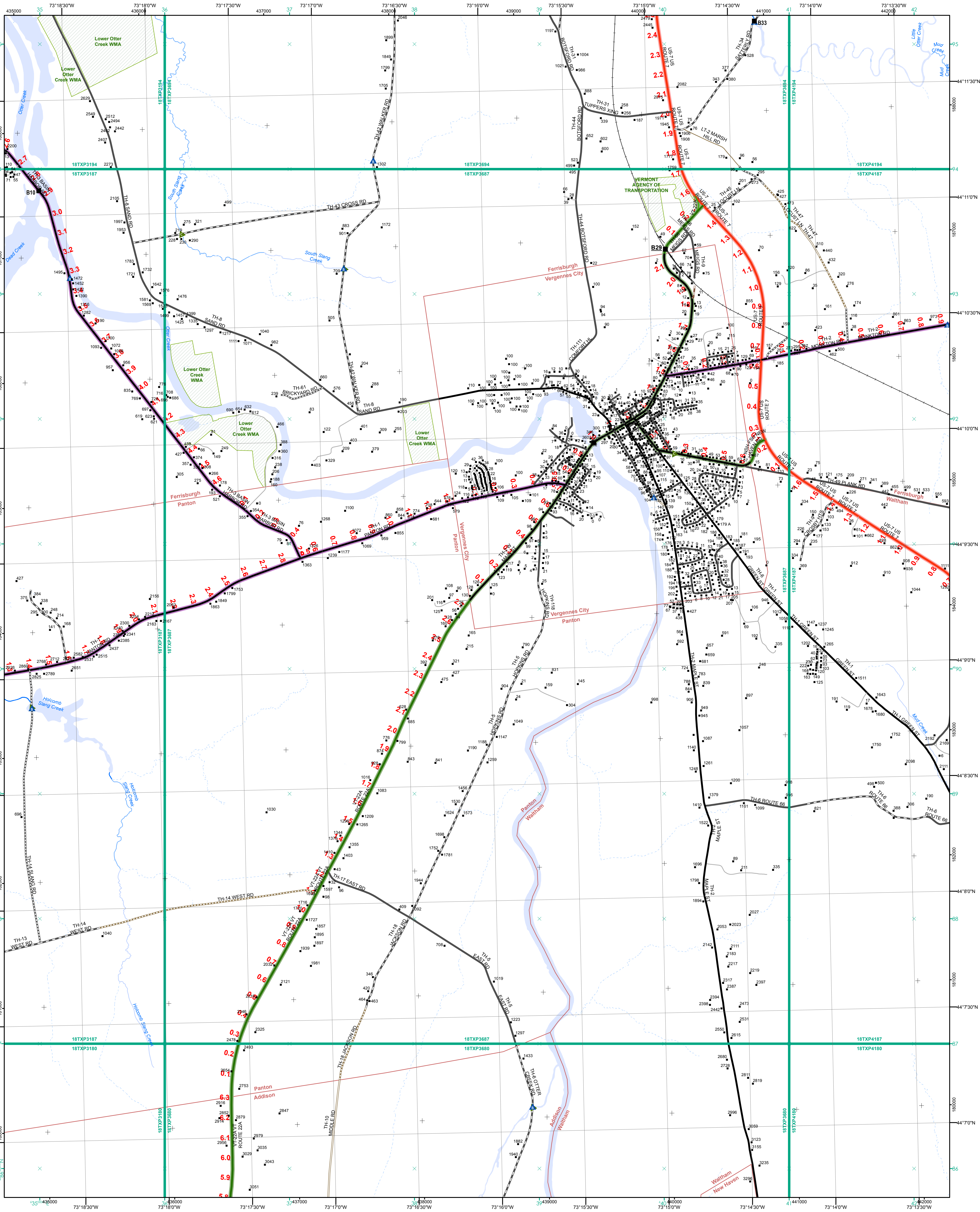
Sheet ID: XP3680

District: 5

**TOWNS INCLUDED ON SHEET**

Addison  
New Haven  
Panton  
Waltham  
Weybridge





- |   |   |
|---|---|
| <ul style="list-style-type: none"> <li><span style="color: green;">—</span> Interstate</li> <li><span style="color: red;">—</span> Interstate Ramp</li> <li><span style="color: black;">—</span> Divided U.S. Highway</li> <li><span style="color: red;">—</span> U.S. Highway Ramp</li> <li><span style="color: red;">—</span> U.S. Highway</li> <li><span style="color: green;">—</span> State Highway - Paved</li> <li><span style="color: green;">—</span> State Highway - Gravel</li> <li><span style="color: green;">—</span> State Highway Ramp - Paved</li> <li><span style="color: black;">—</span> Class 1 - Paved</li> <li><span style="color: black;">—</span> Class 2 - Paved</li> <li><span style="color: black;">—</span> Class 2 - Gravel</li> <li><span style="color: black;">—</span> Class 2 - Graded Earth</li> <li><span style="color: black;">—</span> Class 3 - Paved</li> <li><span style="color: black;">—</span> Class 3 - Graded Earth</li> <li><span style="color: black;">—</span> Class 3 - Unimproved / Primitive</li> <li><span style="color: black;">—</span> Class 4 - Paved</li> <li><span style="color: black;">—</span> Class 4 - Gravel</li> <li><span style="color: black;">—</span> Class 4 - Graded Earth</li> <li><span style="color: black;">—</span> Class 4 - Unimproved / Primitive</li> <li><span style="color: black;">—</span> Class 4 - Impassable or Untraveled</li> <li><span style="color: black;">—</span> National or State Forest Highway</li> <li><span style="color: black;">—</span> Legal Trail</li> <li><span style="color: black;">—</span> Unconfirmed Legal Trail</li> <li><span style="color: black;">—</span> Private</li> <li><span style="color: black;">—</span> Discontinued</li> <li><span style="color: red;">—</span> Winter Road Closure</li> </ul> | <p><b>Functional Class</b></p> <ul style="list-style-type: none"> <li><span style="color: red;">—</span> 2 - Principal Arterial - Other Freeway</li> <li><span style="color: red;">—</span> 3 - Principal Arterial - Other</li> <li><span style="color: green;">—</span> 4 - Minor Arterial</li> <li><span style="color: purple;">—</span> 5 - Major Collector</li> <li><span style="color: blue;">—</span> 6 - Minor Collector</li> </ul> <p><b>Railroad</b></p> <ul style="list-style-type: none"> <li><span style="color: black;">—</span> Railroad</li> <li><span style="color: black;">—</span> Rail Trail</li> <li><span style="color: grey;">—</span> Airport</li> </ul> <p><b>Bridge-Culvert</b></p> <ul style="list-style-type: none"> <li><span style="color: black;">—</span> State/Town Bridge or Culvert Greater than 20'</li> <li><span style="color: black;">—</span> State Bridge or Culvert 6' - 20'</li> <li><span style="color: black;">—</span> Bike Path Structure</li> <li><span style="color: blue;">—</span> Town Bridge 6' - 20'</li> <li><span style="color: green;">—</span> Town Culvert 6' - 20'</li> <li><span style="color: red;">—</span> VT Trans Maintenance District Office</li> <li><span style="color: blue;">—</span> Named Lake-Pond</li> <li><span style="color: blue;">—</span> Unnamed Lake-Pond</li> <li><span style="color: blue;">—</span> Named River-Stream</li> <li><span style="color: blue;">—</span> Unnamed River-Stream</li> <li><span style="color: green;">—</span> Public Land - State/Municipal</li> <li><span style="color: green;">—</span> Green Mountain National Forest</li> <li><span style="color: purple;">—</span> District Boundary</li> <li><span style="color: black;">—</span> Town Boundary</li> </ul> |
|---|---|

**2.2 Distance along linear referenced highway (route log measure)**

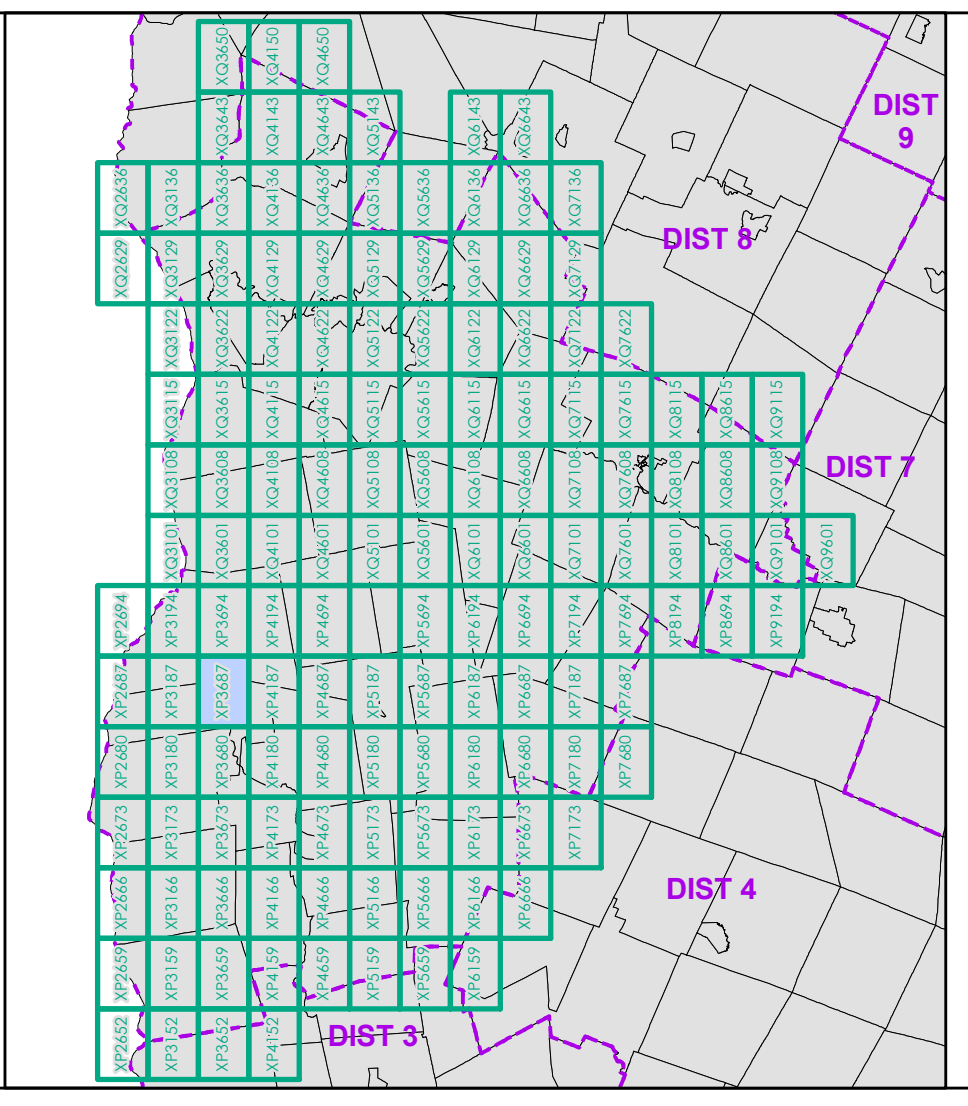
**B20 / C20 State Bridge or Culvert Identifier**  
**B20 / C20 Town Bridge or Culvert Identifier**

1,000 meter US National Grid  
 North American Datum 1983  
 SPCS Zone Identifier: 4400  
 Geodetic Reference System 80  
 500-meter grid, Easting - Northing

Map generated: 08 August 2017

Contact information:  
 Vermont Agency of Transportation, Mapping Section  
 1 National Life Drive, Montpelier, VT 05633-5001  
 Telephone: 802-828-2600

This map was funded in part through grants from the Federal Highway Administration, U.S. Department of Transportation. The representation of the authors expressed herein do not necessarily state or reflect those of the U.S. Department of Transportation.



0 0.2 0.4 0.6 0.8 Miles  
 Scale 1:12,672 (printed size: 24 x 36 inches)

**FIELD ASSESSMENT MAP SERIES**  
 USNG Page #: 18TXP3687  
 Sheet ID: XP3687  
 District: 5

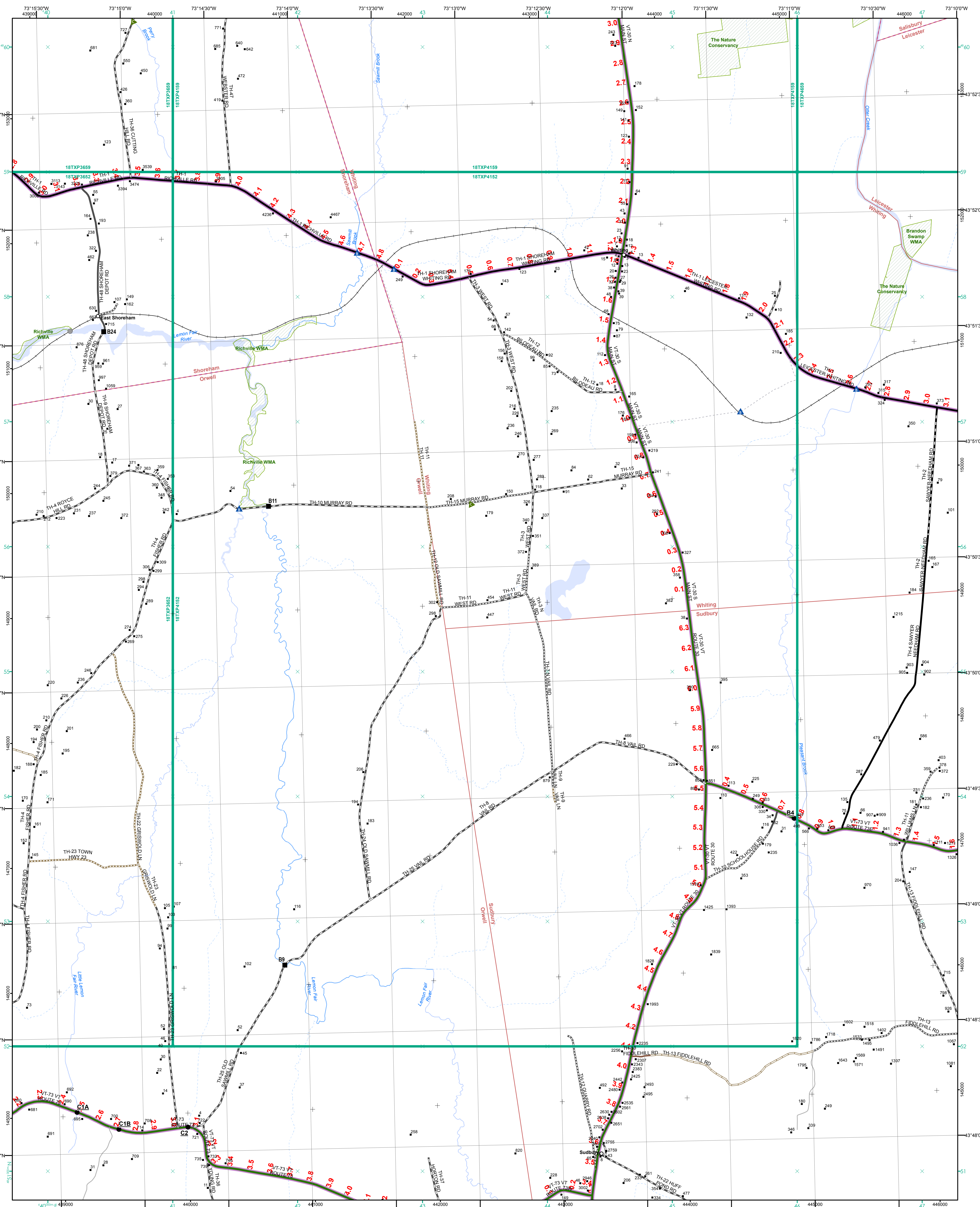
**TOWNS INCLUDED ON SHEET**  
 Addison  
 Ferrisburgh  
 New Haven  
 Panton  
 Vergennes City  
 Waltham





<p><b>Functional Class</b></p> <ul style="list-style-type: none"> <li>Interstate</li> <li>Interstate Ramp</li> <li>Divided U.S. Highway</li> <li>U.S. Highway Ramp</li> <li>U.S. Highway</li> <li>State Highway - Paved</li> <li>State Highway - Gravel</li> <li>State Highway Ramp - Paved</li> <li>Class 1 - Paved</li> <li>Class 2 - Paved</li> <li>Class 2 - Graded Earth</li> <li>Class 3 - Paved</li> <li>Class 3 - Graded Earth</li> <li>Class 3 - Unimproved / Primitive</li> <li>Class 4 - Paved</li> <li>Class 4 - Gravel</li> <li>Class 4 - Graded Earth</li> <li>Class 4 - Unimproved / Primitive</li> <li>Class 4 - Impassable or Untraveled</li> <li>National or State Forest Highway</li> <li>Legal Trail</li> <li>Unconfirmed Legal Trail</li> <li>Private</li> <li>Discontinued</li> <li>Winter Road Closure</li> </ul>	<ul style="list-style-type: none"> <li>2 - Principal Arterial - Other Freeway</li> <li>3 - Principal Arterial - Other</li> <li>4 - Minor Arterial</li> <li>5 - Major Collector</li> <li>6 - Minor Collector</li> </ul> <p><b>Railroad</b></p> <ul style="list-style-type: none"> <li>Railroad</li> <li>Rail Trail</li> <li>Airport</li> </ul> <p><b>Bridge-Culvert</b></p> <ul style="list-style-type: none"> <li>State/Town Bridge or Culvert Greater than 20'</li> <li>State Bridge or Culvert 6' - 20'</li> <li>Bike Path Structure</li> <li>Town Bridge 6' - 20'</li> <li>Town Culvert 6' - 20'</li> <li>VTtrans Maintenance District Office</li> <li>Named Lake-Pond</li> <li>Unnamed Lake-Pond</li> <li>Named River-Stream</li> <li>Unnamed River-Stream</li> <li>Public Land - State/Municipal</li> <li>Green Mountain National Forest</li> <li>District Boundary</li> <li>Town Boundary</li> </ul>	<p>2.2 Distance along linear referenced highway (route log measure)</p> <p>B20 / C20 State Bridge or Culvert Identifier B20 / C20 Town Bridge or Culvert Identifier</p> <p>1,000 meter US National Grid North American Datum 1983 Grid Zone Designation: 18T</p> <p>Vermont State Plane Coordinate System North American Datum of 1983 SPCS Zone Identifier: 4400 Geodetic Reference System 80 500-meter grid, Easting - Northing</p> <p>Map generated: 08 August 2017</p> <p>Contact information: Vermont Agency of Transportation, Mapping Section 1 National Life Drive, Montpelier, VT 05633-5001 Telephone: 802-828-2600</p> <p>This map was funded in part through grants from the Federal Highway Administration, U.S. Department of Transportation. The representation of the authors expressed herein do not necessarily state or reflect those of the U. S. Department of Transportation.</p>	<p>0 0.2 0.4 0.6 0.8 Miles</p> <p>Scale 1:12,672 (printed size: 24 x 36 inches)</p> <p><b>FIELD ASSESSMENT MAP SERIES</b> USNG Page #: 18TXP3694 Sheet ID: XP3694 District: 5</p> <p><b>TOWNS INCLUDED ON SHEET</b> Charlotte Ferrisburgh Vergennes City</p>
--	--	---	--





- Functional Class**
- Interstate
  - Interstate Ramp
  - Divided U.S. Highway
  - U.S. Highway Ramp
  - U.S. Highway
  - State Highway - Paved
  - State Highway - Gravel
  - State Highway Ramp - Paved
  - Class 1 - Paved
  - Class 2 - Paved
  - Class 2 - Gravel
  - Class 2 - Graded Earth
  - Class 3 - Paved
  - Class 3 - Graded Earth
  - Class 3 - Unimproved / Primitive
  - Class 4 - Paved
  - Class 4 - Gravel
  - Class 4 - Graded Earth
  - Class 4 - Unimproved / Primitive
  - Class 4 - Impassable or Untraveled
  - National or State Forest Highway
  - Legal Trail
  - Unconfirmed Legal Trail
  - Private
  - Discontinued
  - Winter Road Closure
- Railroad**
- Railroad
  - Rail Trail
  - Airport
- Bridge-Culvert**
- State/Town Bridge or Culvert Greater than 20'
  - State Bridge or Culvert 6' - 20'
  - Bike Path Structure
  - Town Bridge 6' - 20'
  - Town Culvert 6' - 20'
  - VT Trans Maintenance District Office
  - Named Lake-Pond
  - Unnamed Lake-Pond
  - Named River-Stream
  - Unnamed River-Stream
  - Public Land - State/Municipal
  - Green Mountain National Forest
  - District Boundary
  - Town Boundary

2.2 Distance along linear referenced highway (route log measure)

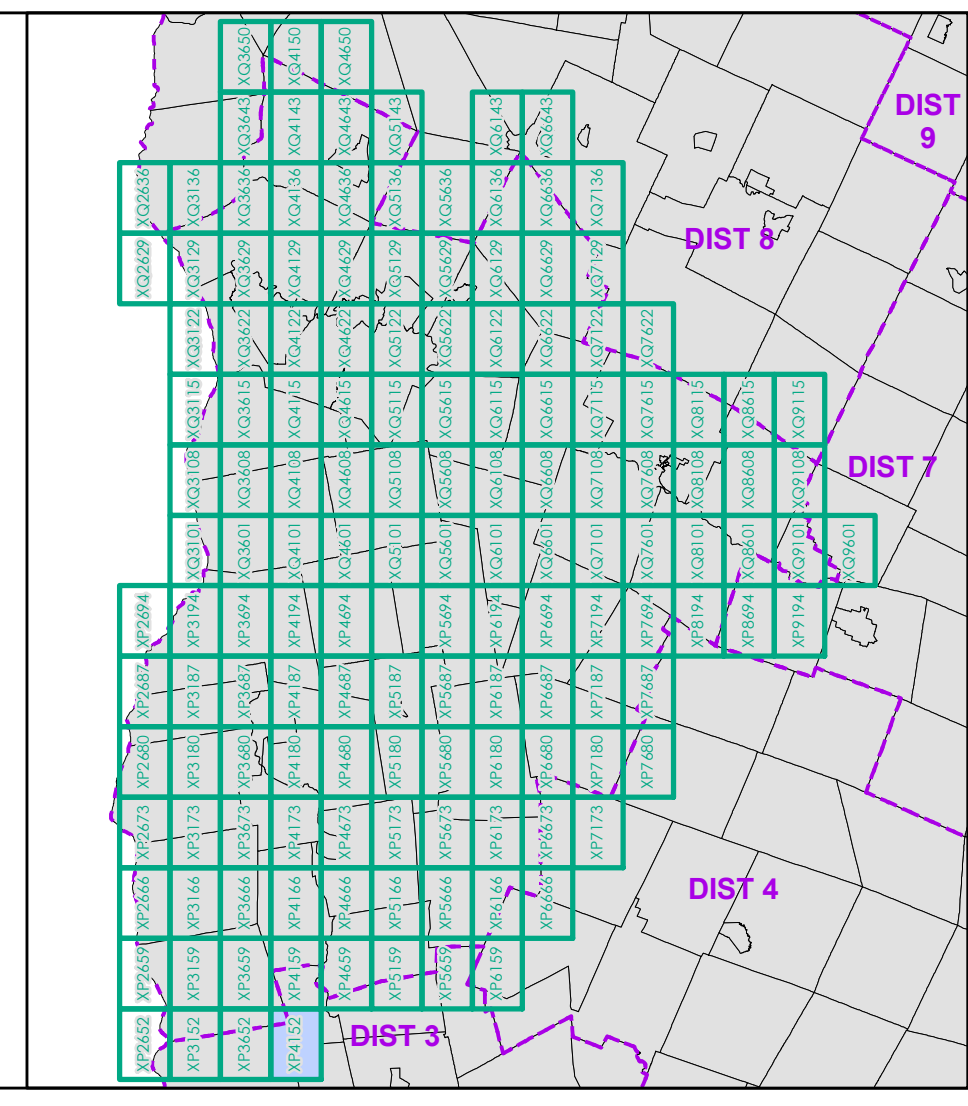
B20 / C20 State Bridge or Culvert Identifier  
B20 / C20 Town Bridge or Culvert Identifier

1,000 meter US National Grid  
North American Datum 1983  
SPCS Zone Identifier: 4400  
Geodetic Reference System 80  
500-meter grid, Easting - Northing

Map generated: 08 August 2017

Contact information:  
Vermont Agency of Transportation, Mapping Section  
1 National Life Drive, Montpelier, VT 05633-5001  
Telephone: 802-828-2600

This map was funded in part through grants from the Federal Highway Administration, U.S. Department of Transportation. The representation of the authors expressed herein do not necessarily state or reflect those of the U. S. Department of Transportation.

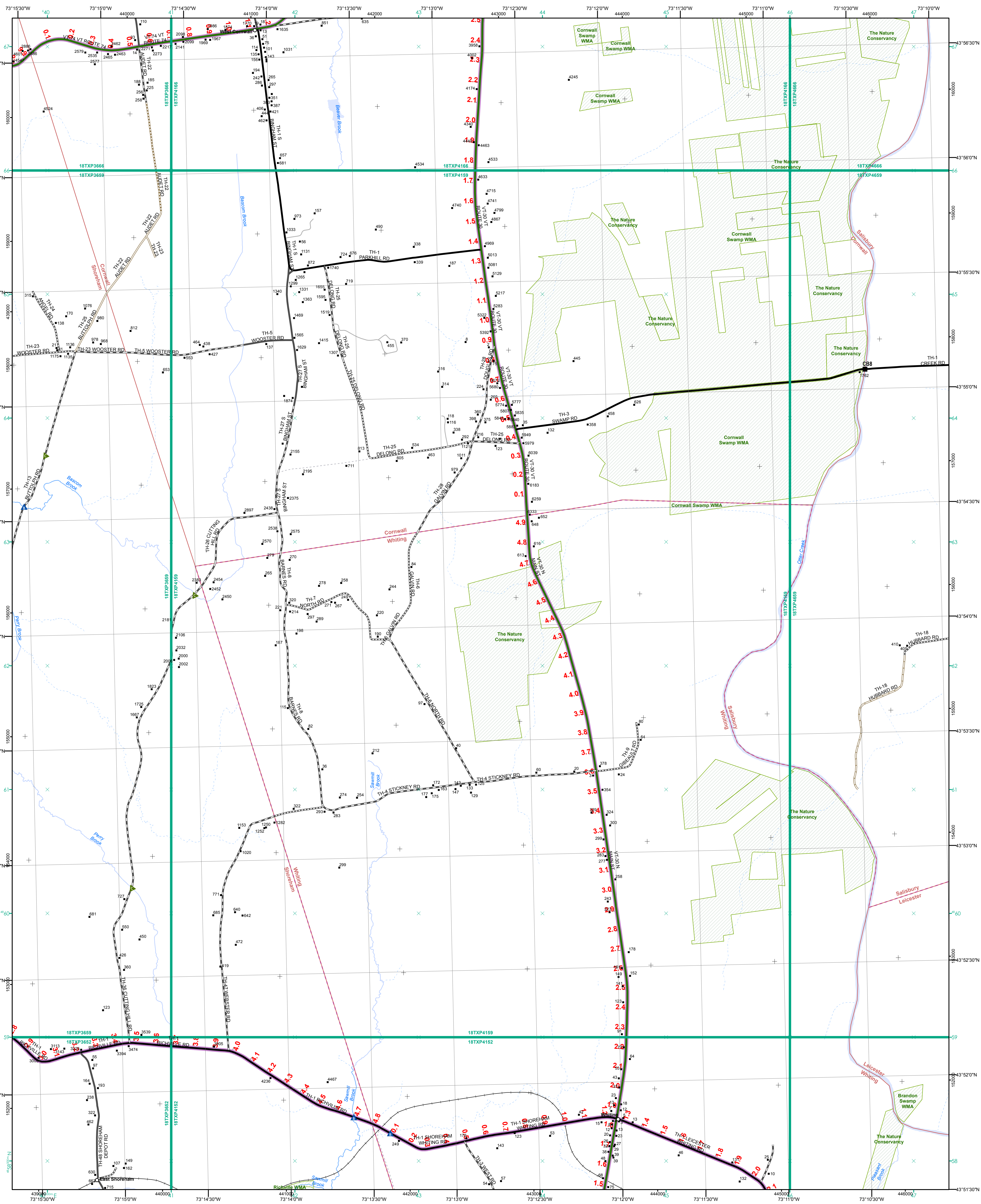


0 0.2 0.4 0.6 0.8 Miles  
Scale 1:12,672 (printed size: 24 x 36 inches)

**FIELD ASSESSMENT MAP SERIES**  
USNG Page #: 18TXP4152  
Sheet ID: XP4152  
District: 5

**TOWNS INCLUDED ON SHEET**  
Leicester  
Orwell  
Salisbury  
Shoreham  
Sudbury  
Whiting





**Functional Class**

- Interstate
- Interstate Ramp
- Divided U.S. Highway
- U.S. Highway Ramp
- U.S. Highway
- State Highway - Paved
- State Highway - Gravel
- State Highway Ramp - Paved
- Class 1 - Paved
- Class 2 - Paved
- Class 2 - Graded Earth
- Class 3 - Paved
- Class 3 - Gravel
- Class 3 - Graded Earth
- Class 3 - Unimproved / Primitive
- Class 4 - Paved
- Class 4 - Gravel
- Class 4 - Graded Earth
- Class 4 - Unimproved / Primitive
- Class 4 - Impassable or Untraveled
- National or State Forest Highway
- Legal Trail
- Unconfirmed Legal Trail
- Private
- Discontinued
- Winter Road Closure

**Railroad**

- Railroad
- Rail Trail
- Airport

**Bridge-Culvert**

- State/Town Bridge or Culvert Greater than 20'
- State Bridge or Culvert 6' - 20'
- Bike Path Structure
- Town Bridge 6' - 20'
- Town Culvert 6' - 20'
- VTtrans Maintenance District Office
- Named Lake-Pond
- Unnamed Lake-Pond
- Named River-Stream
- Unnamed River-Stream
- Public Land - State/Municipal
- Green Mountain National Forest
- District Boundary
- Town Boundary

**2.2 Distance along linear referenced highway (route log measure)**

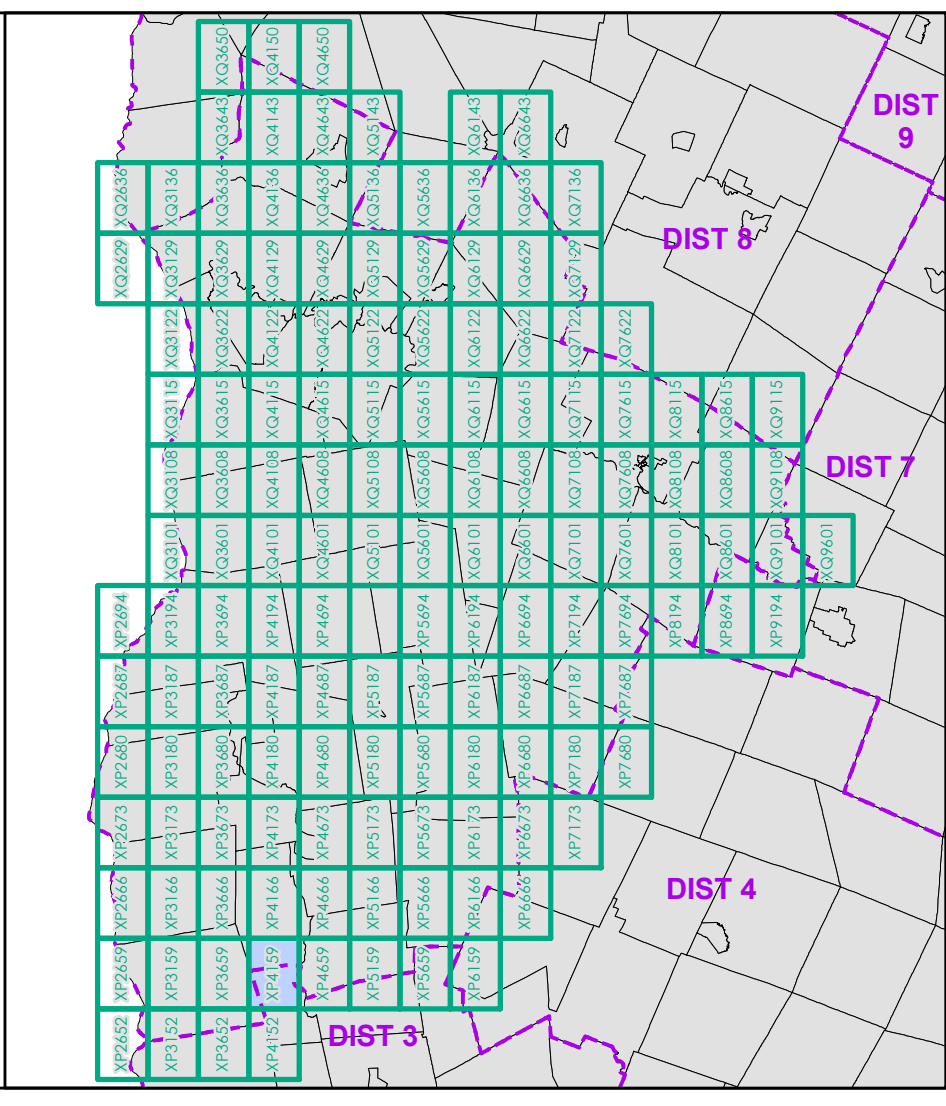
- B20 / C20 State Bridge or Culvert Identifier
- B20 / C20 Town Bridge or Culvert Identifier

1,000 meter US National Grid  
North American Datum 1983  
SPCS Zone Identifier: 4400  
Geodetic Reference System 80  
500-meter grid, Easting - Northing

Map generated: 08 August 2017

Contact information:  
Vermont Agency of Transportation, Mapping Section  
1 National Life Drive, Montpelier, VT 05633-5001  
Telephone: 802-828-2600

This map was funded in part through grants from the Federal Highway Administration, U.S. Department of Transportation. The representation of the authors expressed herein do not necessarily state or reflect those of the U.S. Department of Transportation.



0 0.2 0.4 0.6 0.8 Miles

Scale 1:12,672 (printed size: 24 x 36 inches)

**FIELD ASSESSMENT MAP SERIES**

USNG Page #: 18TXP4159

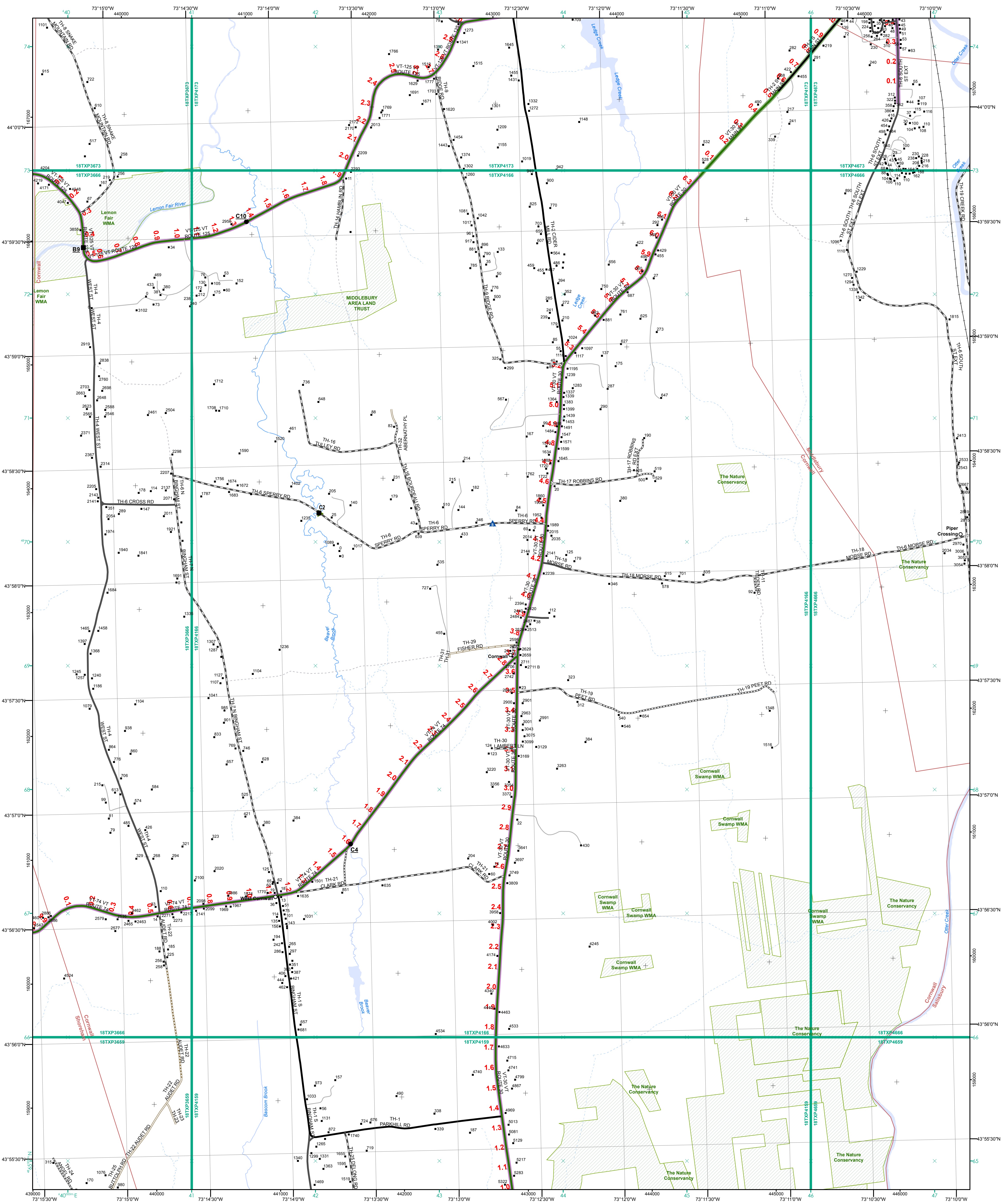
Sheet ID: XP4159

District: 5

**TOWNS INCLUDED ON SHEET**

Cornwall  
Leicester  
Salisbury  
Shoreham  
Whiting





- Functional Class**
- Interstate
  - Interstate Ramp
  - Divided U.S. Highway
  - U.S. Highway Ramp
  - U.S. Highway
  - State Highway - Paved
  - State Highway - Gravel
  - State Highway Ramp - Paved
  - Class 1 - Paved
  - Class 2 - Paved
  - Class 2 - Gravel
  - Class 2 - Graded Earth
  - Class 3 - Paved
  - Class 3 - Gravel
  - Class 3 - Graded Earth
  - Class 3 - Unimproved / Primitive
  - Class 4 - Paved
  - Class 4 - Gravel
  - Class 4 - Graded Earth
  - Class 4 - Unimproved / Primitive
  - Class 4 - Impassable or Untraveled
  - National or State Forest Highway
  - Legal Trail
  - Unconfirmed Legal Trail
  - Private
  - Discontinued
  - Winter Road Closure
- Railroad**
- Railroad
  - Rail Trail
  - Airport
- Bridge-Culvert**
- State/Town Bridge or Culvert Greater than 20'
  - State Bridge or Culvert 6' - 20'
  - Bike Path Structure
  - Town Bridge 6' - 20'
  - Town Culvert 6' - 20'
  - VTtrans Maintenance District Office
  - Named Lake-Pond
  - Unnamed Lake-Pond
  - Named River-Stream
  - Unnamed River-Stream
  - Public Land - State/Municipal
  - Green Mountain National Forest
  - District Boundary
  - Town Boundary

**2.2 Distance along linear referenced highway (route log measure)**

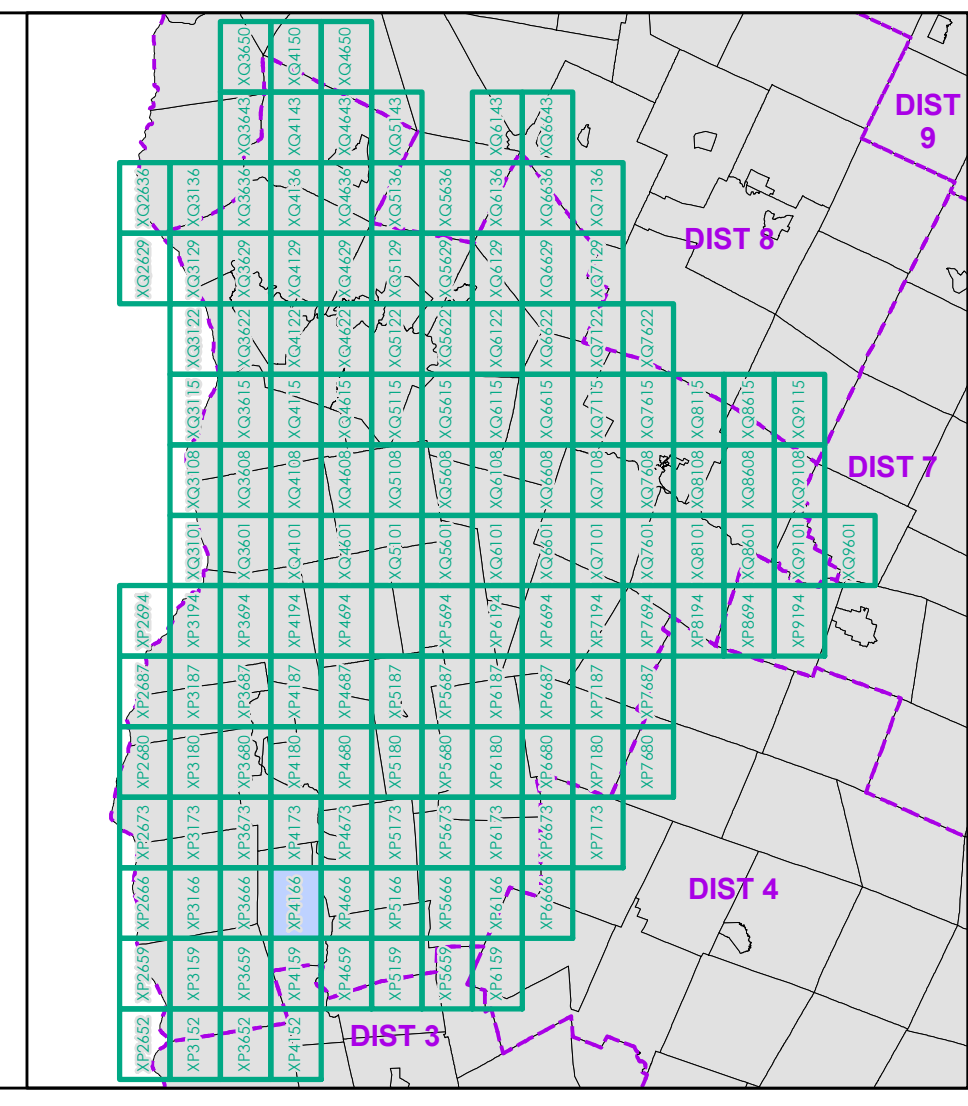
**B20 / C20 State Bridge or Culvert Identifier**  
**B20 / C20 Town Bridge or Culvert Identifier**

1,000 meter US National Grid  
 North American Datum 1983  
 SPCS Zone Identifier: 4400  
 Geoidetic Reference System 80  
 500-meter grid, Easting - Northing

Map generated: 08 August 2017

Contact information:  
 Vermont Agency of Transportation, Mapping Section  
 1 National Life Drive, Montpelier, VT 05633-5001  
 Telephone: 802-828-2600

This map was funded in part through grants from the Federal Highway Administration, U.S. Department of Transportation. The representation of the authors expressed herein do not necessarily state or reflect those of the U.S. Department of Transportation.

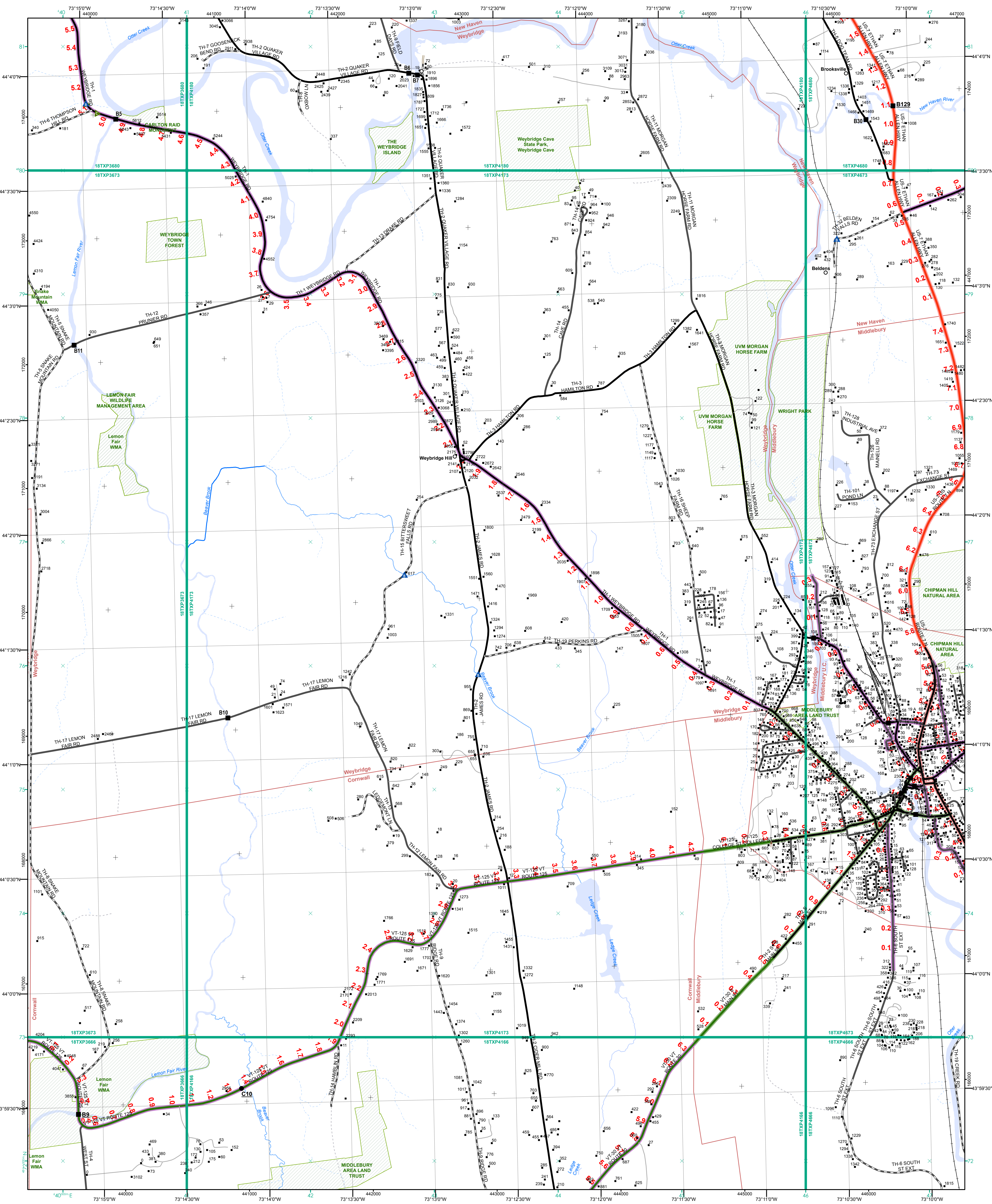


0 0.2 0.4 0.6 0.8 Miles  
 Scale 1:12,672 (printed size: 24 x 36 inches)

**FIELD ASSESSMENT MAP SERIES**  
 USNG Page #: 18TXP4166  
 Sheet ID: XP4166  
 District: 5

**TOWNS INCLUDED ON SHEET**  
 Bridport  
 Cornwall  
 Middlebury  
 Middlebury U.C.  
 Salisbury  
 Shoreham





- Functional Class**
- 2 - Principal Arterial - Other Freeway
  - 3 - Principal Arterial - Other
  - 4 - Minor Arterial
  - 5 - Major Collector
  - 6 - Minor Collector
- Road**
- Railroad
  - Rail Trail
  - Airport
- Bridge-Culvert**
- State/Town Bridge or Culvert Greater than 20'
  - State Bridge or Culvert 6' - 20'
  - Bike Path Structure
  - Town Bridge 6' - 20'
  - Town Culvert 6' - 20'
  - VTtrans Maintenance District Office
- Other**
- Named Lake-Pond
  - Unnamed Lake-Pond
  - Named River-Stream
  - Unnamed River-Stream
  - Public Land - State/Municipal
  - Green Mountain National Forest
  - District Boundary
  - Town Boundary

**2.2 Distance along linear referenced highway (route log measure)**

**B20 / C20** State Bridge or Culvert Identifier  
**B20 / C20** Town Bridge or Culvert Identifier

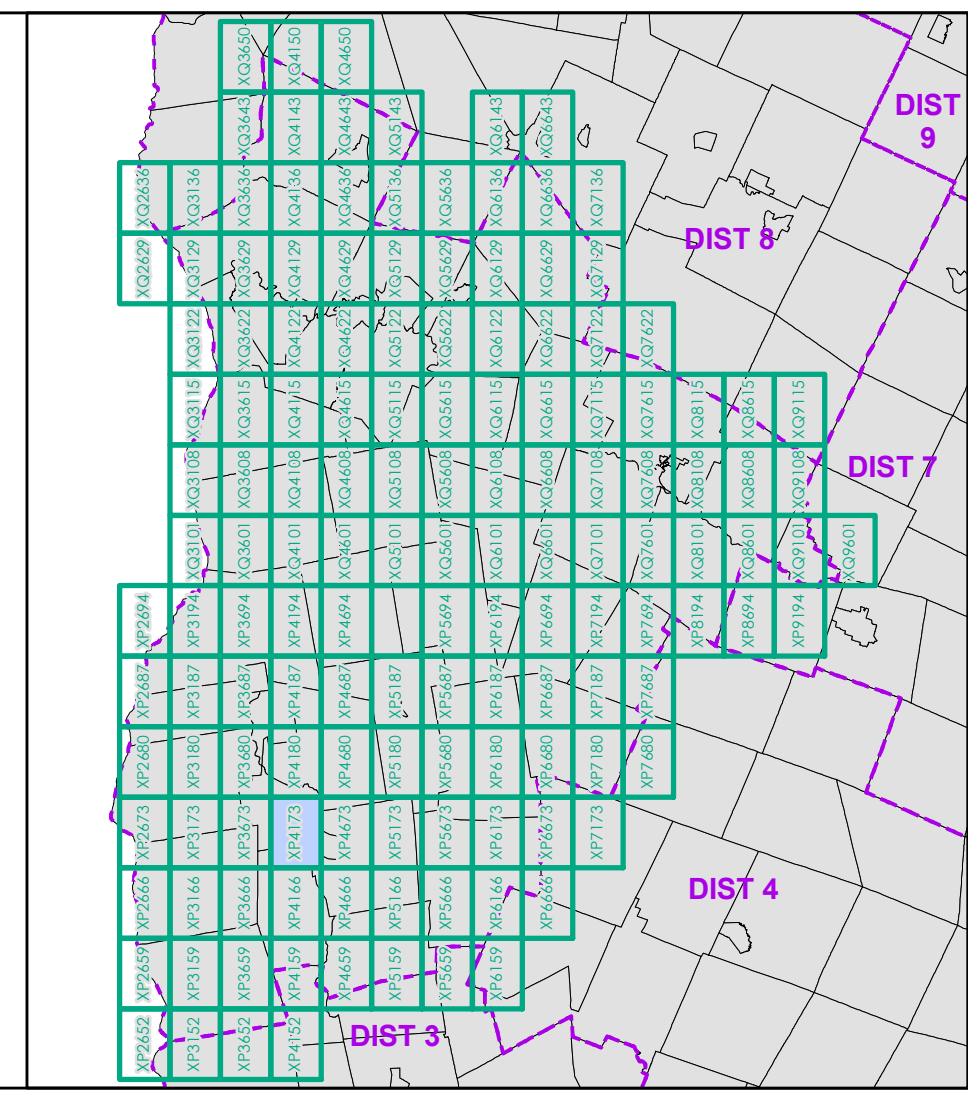
1,000 meter US National Grid  
 North American Datum 1983  
 Grid Zone Designation: 18T

Vermont State Plane Coordinate System  
 North American Datum of 1983  
 SPCS Zone Identifier: 4400  
 Geodetic Reference System 80  
 500-meter grid, Easting - Northing

Map generated: 08 August 2017

Contact information:  
 Vermont Agency of Transportation, Mapping Section  
 1 National Life Drive, Montpelier, VT 05633-5001  
 Telephone: 802-828-2600

This map was funded in part through grants from the Federal Highway Administration, U.S. Department of Transportation. The representation of the authors expressed herein do not necessarily state or reflect those of the U.S. Department of Transportation.

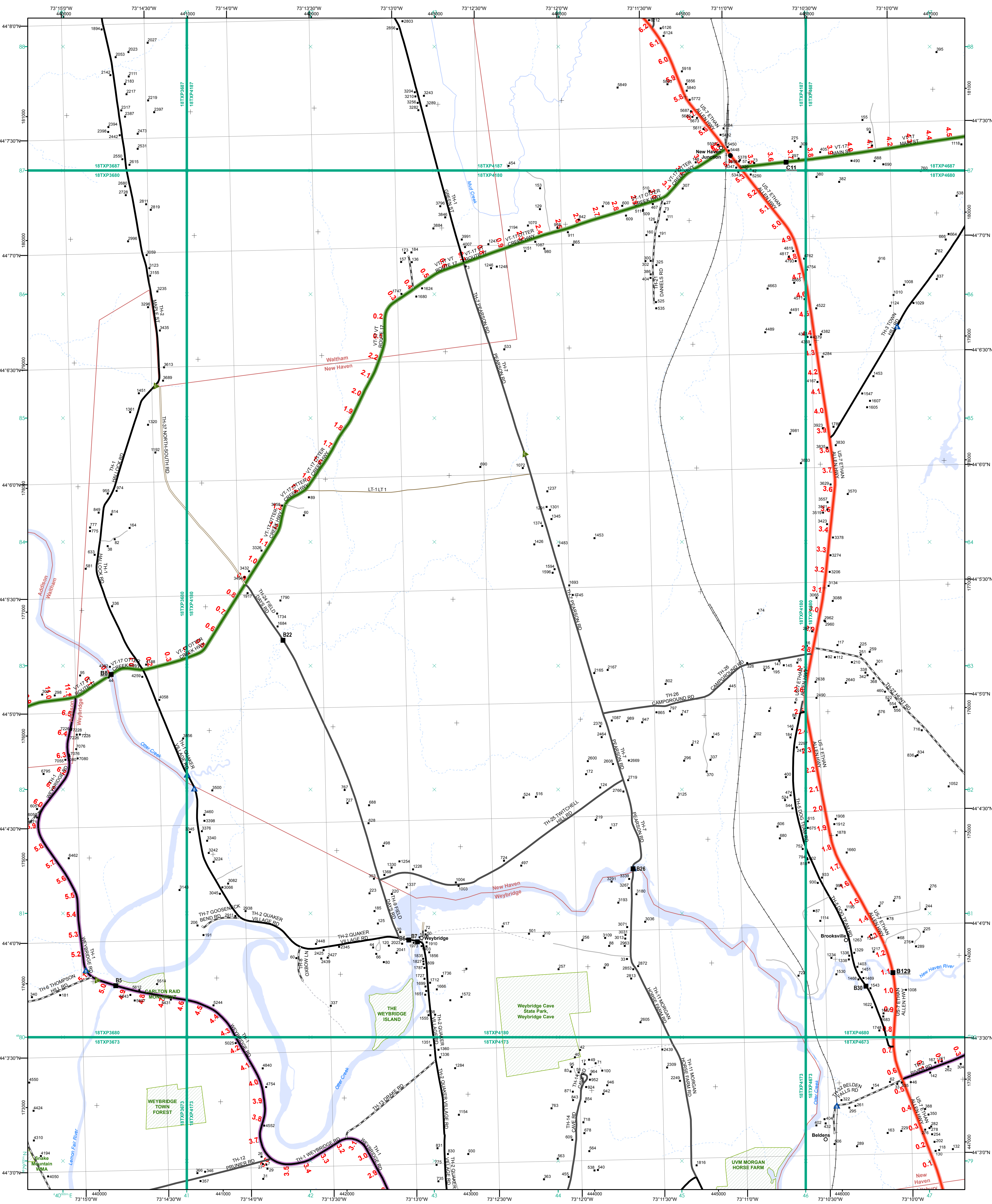


0 0.2 0.4 0.6 0.8 Miles  
 Scale 1:12,672 (printed size: 24 x 36 inches)

**FIELD ASSESSMENT MAP SERIES**  
 USNG Page #: 18TXP4173  
 Sheet ID: XP4173  
 District: 5

**TOWNS INCLUDED ON SHEET**  
 Bridport  
 Cornwall  
 Middlebury  
 Middlebury U.C.  
 New Haven  
 Weybridge





- Functional Class**
- Interstate
  - Interstate Ramp
  - Divided U.S. Highway
  - U.S. Highway Ramp
  - U.S. Highway
  - State Highway - Paved
  - State Highway - Gravel
  - State Highway Ramp - Paved
  - Class 1 - Paved
  - Class 2 - Paved
  - Class 2 - Gravel
  - Class 2 - Graded Earth
  - Class 3 - Paved
  - Class 3 - Gravel
  - Class 3 - Graded Earth
  - Class 3 - Unimproved / Primitive
  - Class 4 - Paved
  - Class 4 - Gravel
  - Class 4 - Graded Earth
  - Class 4 - Unimproved / Primitive
  - Class 4 - Impassable or Untraveled
  - National or State Forest Highway
  - Legal Trail
  - Unconfirmed Legal Trail
  - Private
  - Discontinued
  - Winter Road Closure
- Railroad**
- Railroad
  - Rail Trail
  - Airport
- Bridge-Culvert**
- State/Town Bridge or Culvert Greater than 20'
  - State Bridge or Culvert 6' - 20'
  - Bike Path Structure
  - Town Bridge 6' - 20'
  - Town Culvert 6' - 20'
  - VT Trans Maintenance District Office
  - Named Lake-Pond
  - Unnamed Lake-Pond
  - Named River-Stream
  - Unnamed River-Stream
  - Public Land - State/Municipal
  - Green Mountain National Forest
  - District Boundary
  - Town Boundary

2.2 Distance along linear referenced highway (route log measure)

B20 / C20 State Bridge or Culvert Identifier  
B20 / C20 Town Bridge or Culvert Identifier

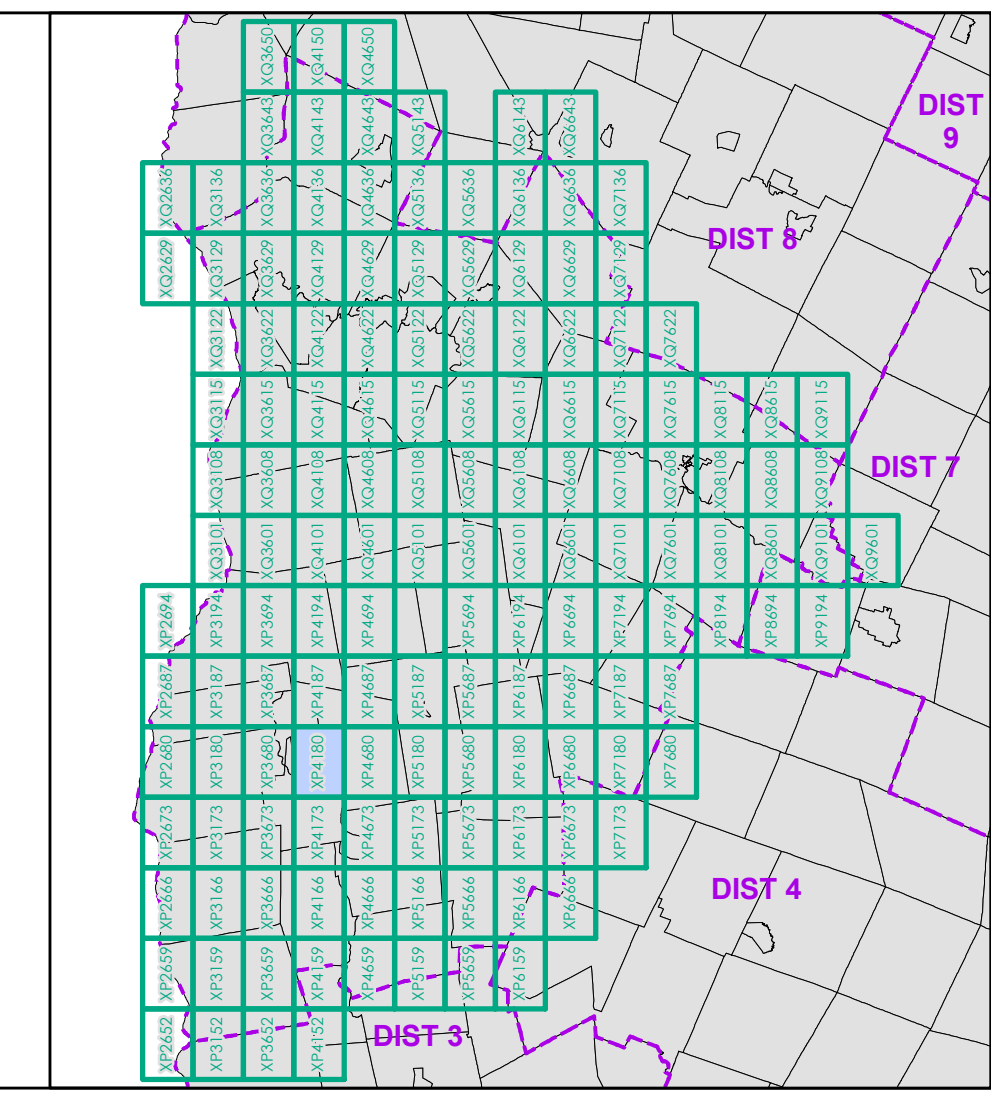
1,000 meter US National Grid  
North American Datum 1983  
Grid Zone Designation: 18T

Vermont State Plane Coordinate System  
North American Datum of 1983  
SPCS Zone Identifier: 4400  
Geoidetic Reference System 80  
500-meter grid, Easting - Northing

Map generated: 08 August 2017

Contact information:  
Vermont Agency of Transportation, Mapping Section  
1 National Life Drive, Montpelier, VT 05633-5001  
Telephone: 802-828-2600

This map was funded in part through grants from the Federal Highway Administration, U.S. Department of Transportation. The representation of the authors expressed herein do not necessarily state or reflect those of the U. S. Department of Transportation.

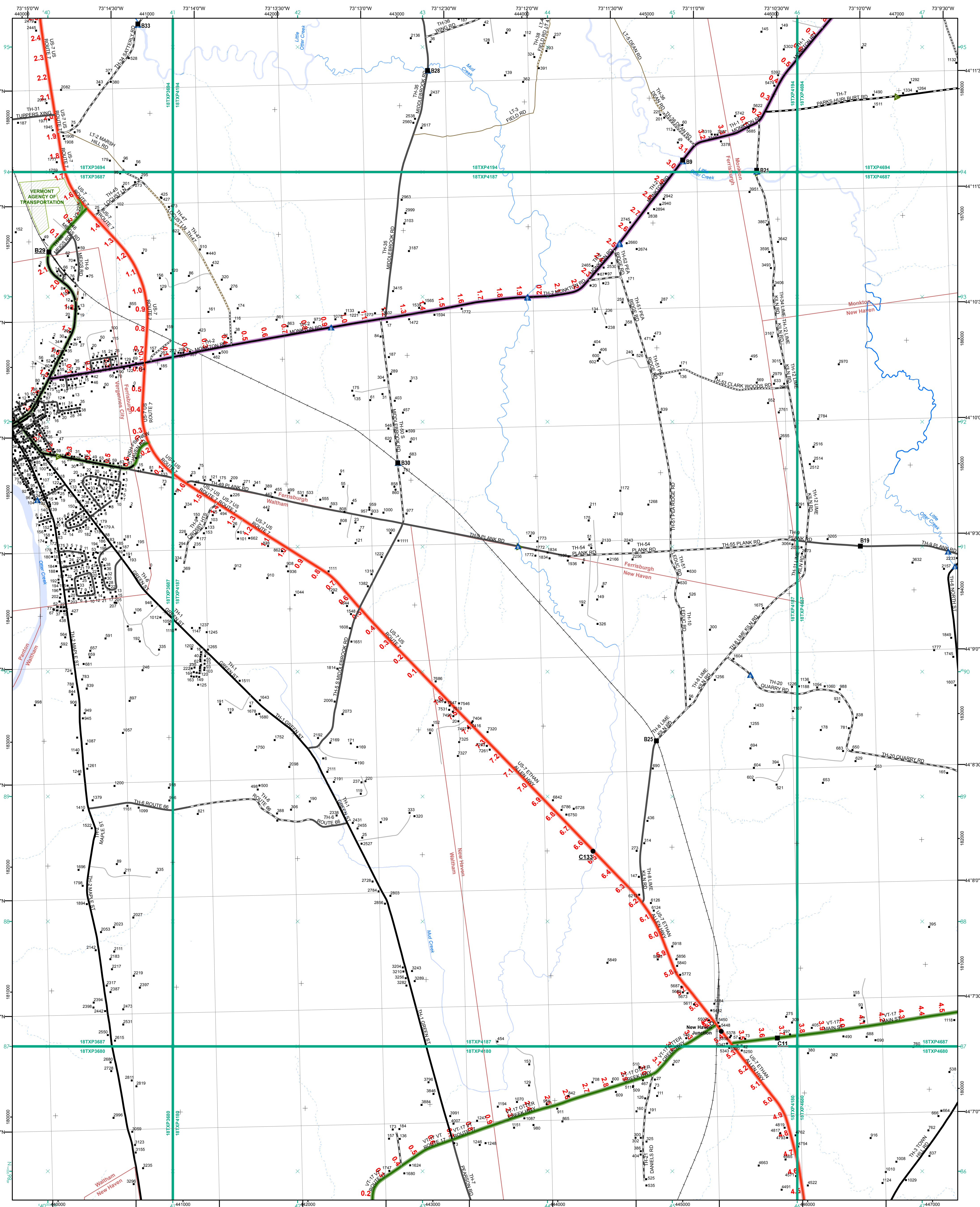


0 0.2 0.4 0.6 0.8 Miles  
Scale 1:12,672 (printed size: 24 x 36 inches)

**FIELD ASSESSMENT MAP SERIES**  
USNG Page #: 18TXP4180  
Sheet ID: XP4180  
District: 5

**TOWNS INCLUDED ON SHEET**  
Addison  
Middlebury  
New Haven  
Waltham  
Weybridge





- Functional Class**
- Interstate
  - Interstate Ramp
  - Divided U.S. Highway
  - U.S. Highway Ramp
  - U.S. Highway
  - State Highway - Paved
  - State Highway - Gravel
  - State Highway Ramp - Paved
  - Class 1 - Paved
  - Class 2 - Paved
  - Class 2 - Gravel
  - Class 2 - Graded Earth
  - Class 3 - Paved
  - Class 3 - Gravel
  - Class 3 - Graded Earth
  - Class 3 - Unimproved / Primitive
  - Class 4 - Paved
  - Class 4 - Gravel
  - Class 4 - Graded Earth
  - Class 4 - Unimproved / Primitive
  - Class 4 - Impassable or Untraveled
  - National or State Forest Highway
  - Legal Trail
  - Unconfirmed Legal Trail
  - Private
  - Discontinued
  - Winter Road Closure
- 2.2 Distance along linear referenced highway (route log measure)**
- 2 - Principal Arterial - Other Freeway
  - 3 - Principal Arterial - Other
  - 4 - Minor Arterial
  - 5 - Major Collector
  - 6 - Minor Collector
- Bridge-Culvert**
- State/Town Bridge or Culvert Greater than 20'
  - State Bridge or Culvert 6' - 20'
  - Bike Path Structure
  - Town Bridge 6' - 20'
  - Town Culvert 6' - 20'
  - VTtrans Maintenance District Office
  - Named Lake-Pond
  - Unnamed Lake-Pond
  - Named River-Stream
  - Unnamed River-Stream
  - Public Land - State/Municipal
  - Green Mountain National Forest
  - District Boundary
  - Town Boundary
- Railroad**
- Railroad
  - Rail Trail
  - Airport
- 1,000 meter US National Grid**  
 North American Datum of 1983  
 SPCS Zone Identifier: 4400  
 Geodetic Reference System 80  
 500-meter grid, Easting - Northing
- Map generated: 08 August 2017**
- Contact information:**  
 Vermont Agency of Transportation, Mapping Section  
 1 National Life Drive, Montpelier, VT 05633-5001  
 Telephone: 802-828-2600
- This map was funded in part through grants from the Federal Highway Administration, U.S. Department of Transportation. The representation of the authors expressed herein do not necessarily state or reflect those of the U.S. Department of Transportation.**

**2.2 Distance along linear referenced highway (route log measure)**

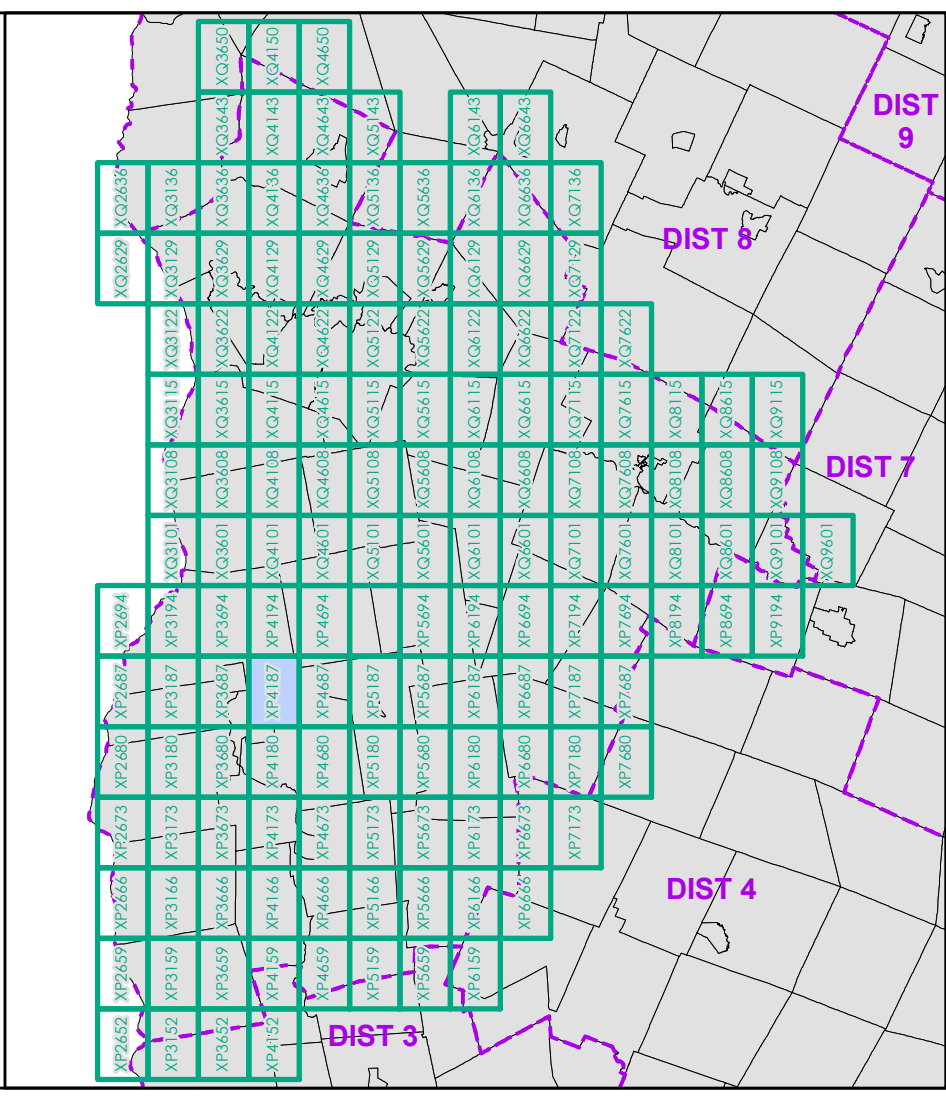
**B20 / C20 State Bridge or Culvert Identifier**  
**B20 / C20 Town Bridge or Culvert Identifier**

**1,000 meter US National Grid**  
 North American Datum of 1983  
 SPCS Zone Identifier: 4400  
 Geodetic Reference System 80  
 500-meter grid, Easting - Northing

**Map generated: 08 August 2017**

**Contact information:**  
 Vermont Agency of Transportation, Mapping Section  
 1 National Life Drive, Montpelier, VT 05633-5001  
 Telephone: 802-828-2600

**This map was funded in part through grants from the Federal Highway Administration, U.S. Department of Transportation. The representation of the authors expressed herein do not necessarily state or reflect those of the U.S. Department of Transportation.**

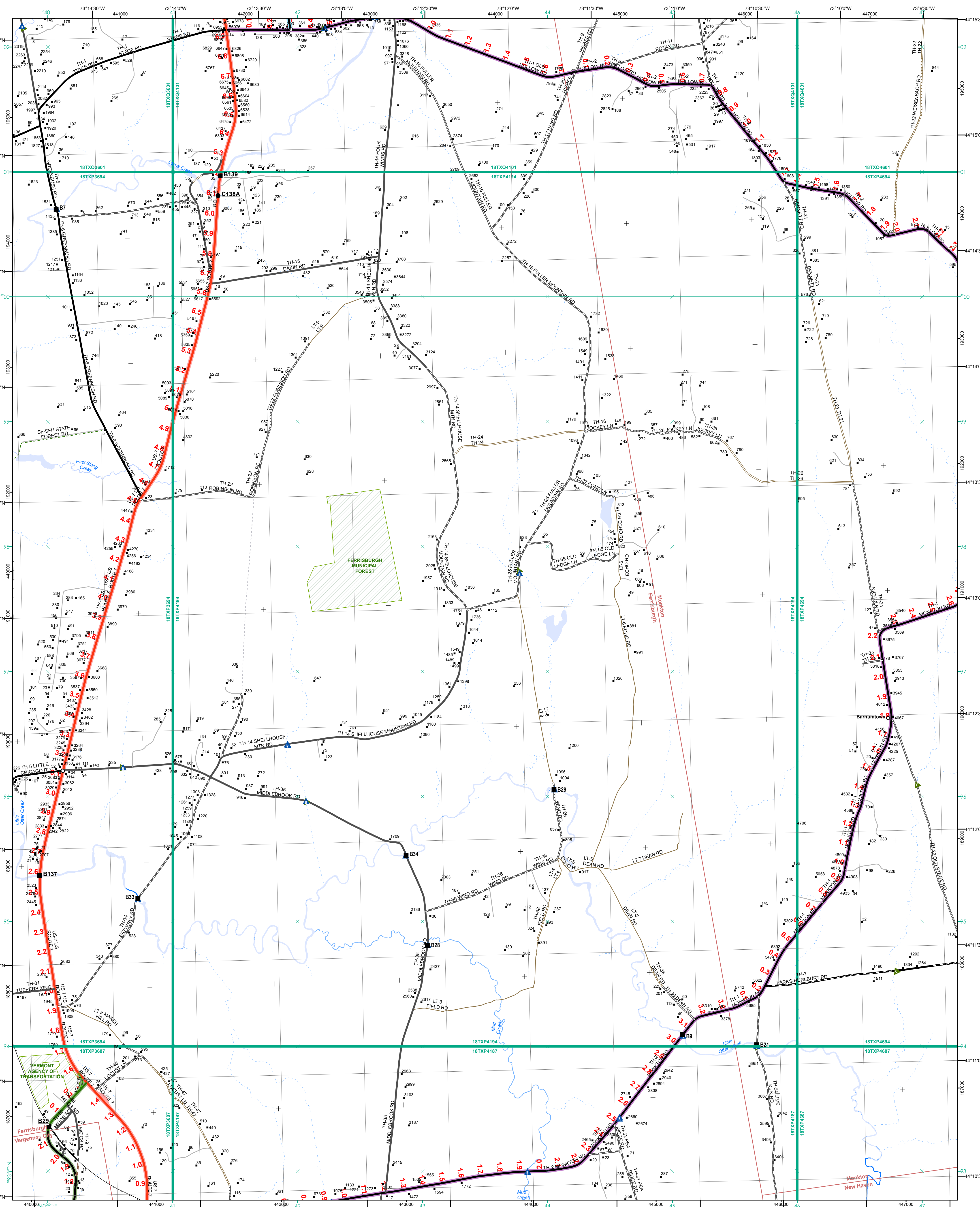


0 0.2 0.4 0.6 0.8 Miles  
 Scale 1:12,672 (printed size: 24 x 36 inches)

**FIELD ASSESSMENT MAP SERIES**  
 USNG Page #: 18TXP4187  
 Sheet ID: XP4187  
 District: 5

**TOWNS INCLUDED ON SHEET**  
 Ferrisburgh  
 Monkton  
 New Haven  
 Panton  
 Vergennes City  
 Waltham





- |   |   |
|---|---|
| <ul style="list-style-type: none"> <li>Interstate</li> <li>Interstate Ramp</li> <li>Divided U.S. Highway</li> <li>U.S. Highway Ramp</li> <li>U.S. Highway</li> <li>State Highway - Paved</li> <li>State Highway - Gravel</li> <li>State Highway Ramp - Paved</li> <li>Class 1 - Paved</li> <li>Class 2 - Paved</li> <li>Class 2 - Gravel</li> <li>Class 2 - Graded Earth</li> <li>Class 3 - Paved</li> <li>Class 3 - Graded Earth</li> <li>Class 3 - Unimproved / Primitive</li> <li>Class 4 - Paved</li> <li>Class 4 - Gravel</li> <li>Class 4 - Graded Earth</li> <li>Class 4 - Unimproved / Primitive</li> <li>Class 4 - Impassable or Untraveled</li> <li>National or State Forest Highway</li> <li>Legal Trail</li> <li>Unconfirmed Legal Trail</li> <li>Private</li> <li>Discontinued</li> <li>Winter Road Closure</li> </ul> | <p><b>Functional Class</b></p> <ul style="list-style-type: none"> <li>2 - Principal Arterial - Other Freeway</li> <li>3 - Principal Arterial - Other</li> <li>4 - Minor Arterial</li> <li>5 - Major Collector</li> <li>6 - Minor Collector</li> </ul> <p><b>Railroad</b></p> <ul style="list-style-type: none"> <li>Railroad</li> <li>Rail Trail</li> <li>Airport</li> </ul> <p><b>Bridge-Culvert</b></p> <ul style="list-style-type: none"> <li>State/Town Bridge or Culvert Greater than 20'</li> <li>State Bridge or Culvert 6' - 20'</li> <li>Bike Path Structure</li> <li>Town Bridge 6' - 20'</li> <li>Town Culvert 6' - 20'</li> <li>VTtrans Maintenance District Office</li> <li>Named Lake-Pond</li> <li>Unnamed Lake-Pond</li> <li>Named River-Stream</li> <li>Unnamed River-Stream</li> <li>Public Land - State/Municipal</li> <li>Green Mountain National Forest</li> <li>District Boundary</li> <li>Town Boundary</li> </ul> |
|---|---|

2.2 Distance along linear referenced highway (route log measure)

B20 / C20 State Bridge or Culvert Identifier  
B20 / C20 Town Bridge or Culvert Identifier

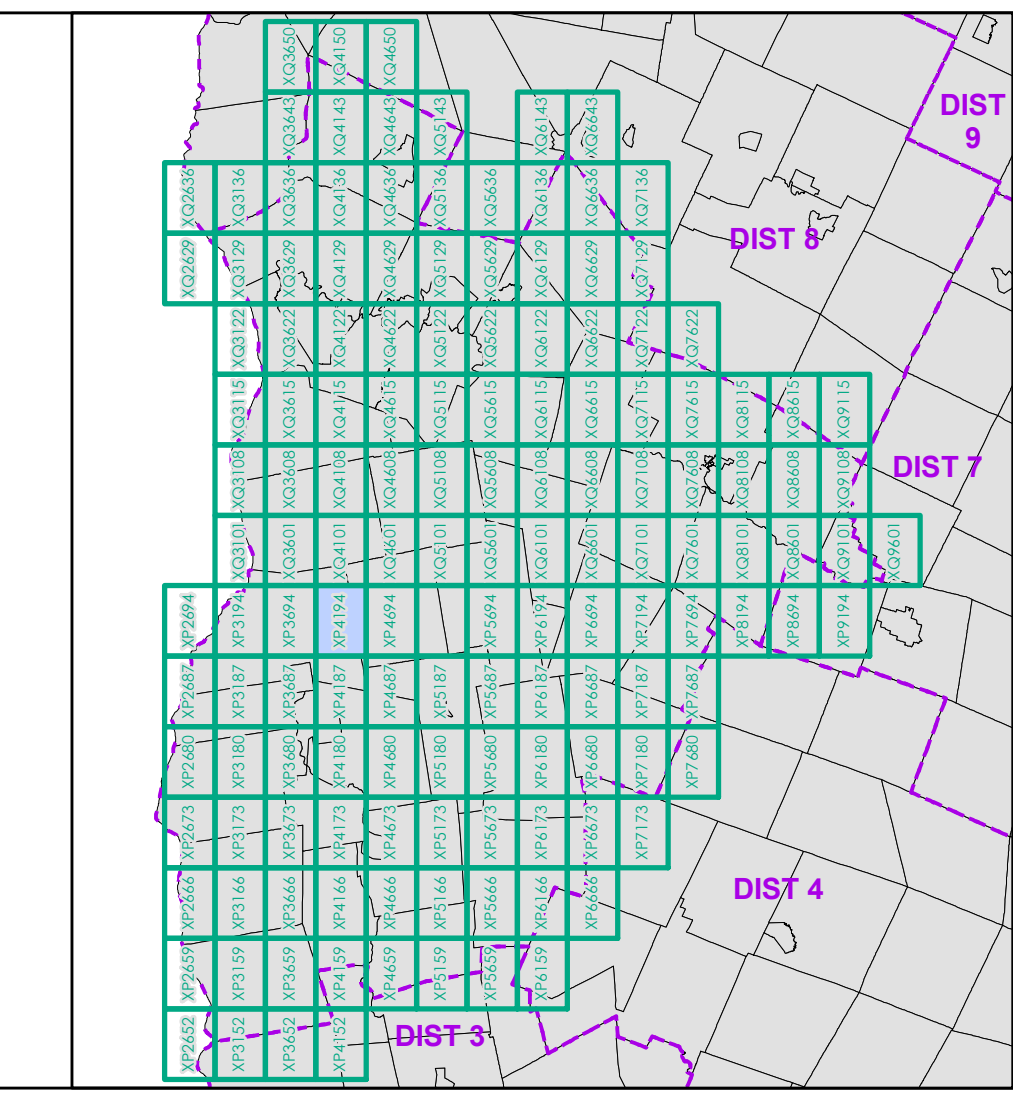
1,000 meter US National Grid  
North American Datum 1983  
SPCS Zone Identifier: 4400  
Geoidetic Reference System 80  
500-meter grid, Easting - Northing

Vermont State Plane Coordinate System  
North American Datum of 1983  
SPCS Zone Identifier: 4400  
Geoidetic Reference System 80  
500-meter grid, Easting - Northing

Map generated: 08 August 2017

Contact information:  
Vermont Agency of Transportation, Mapping Section  
1 National Life Drive, Montpelier, VT 05633-5001  
Telephone: 802-828-2600

This map was funded in part through grants from the Federal Highway Administration. U.S. Department of Transportation. The representation of the authors expressed herein do not necessarily state or reflect those of the U.S. Department of Transportation.



0 0.2 0.4 0.6 0.8 Miles

Scale 1:12,672 (printed size: 24 x 36 inches)

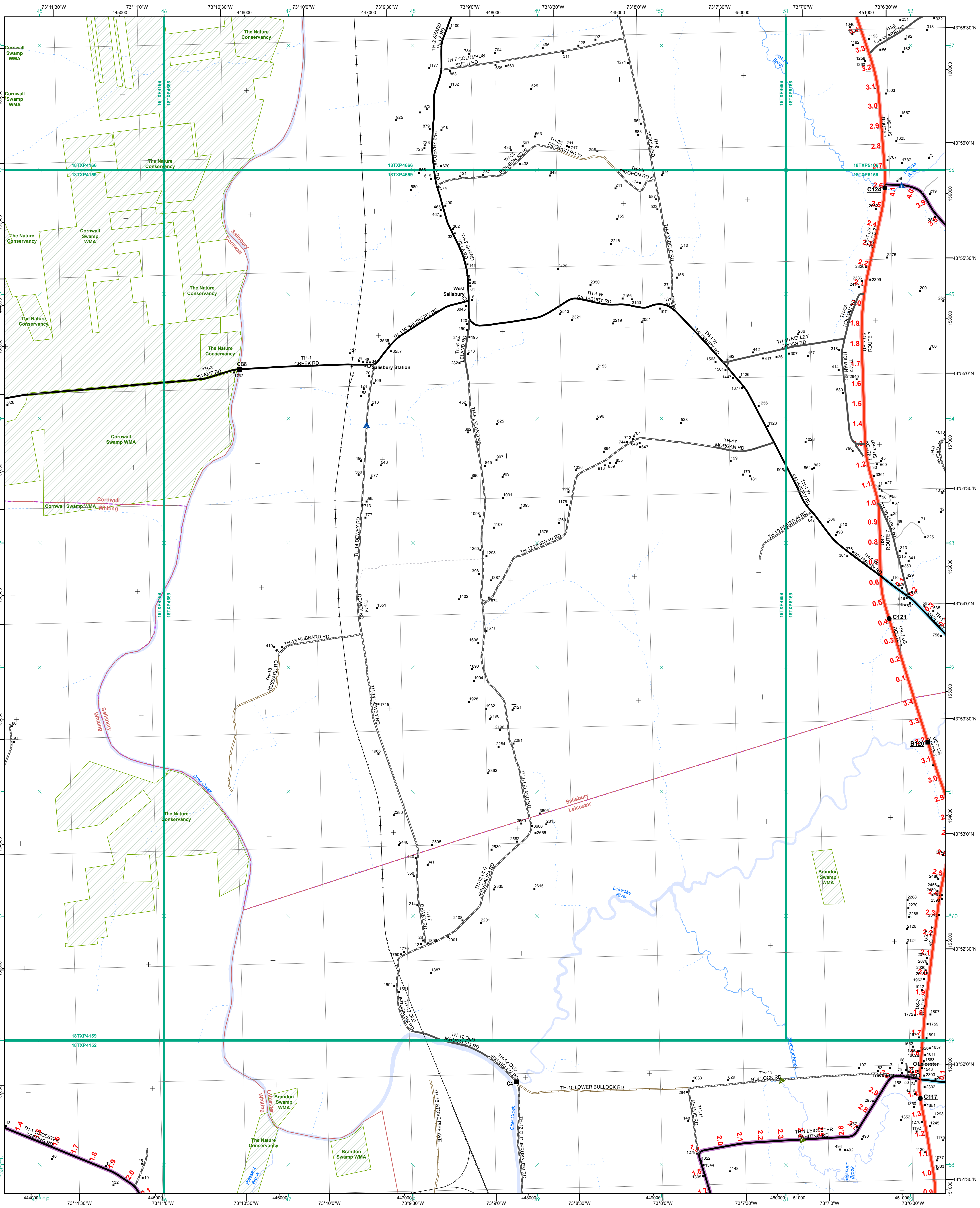
**FIELD ASSESSMENT MAP SERIES**

USNG Page #: 18TXP4194  
Sheet ID: XP4194  
District: 5

**TOWNS INCLUDED ON SHEET**

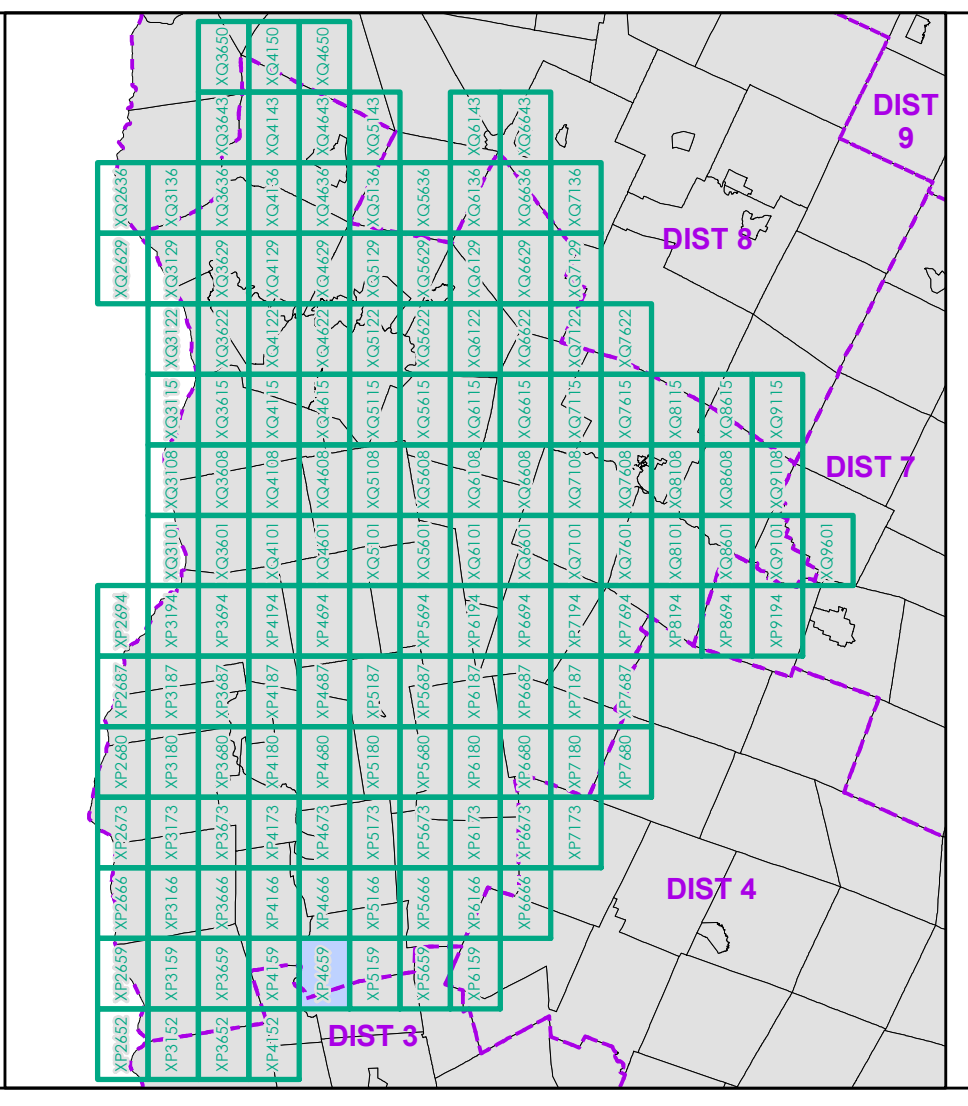
Ferrisburgh  
Monkton  
New Haven  
Vergennes City





- Interstate
- Interstate Ramp
- Divided U.S. Highway
- U.S. Highway Ramp
- U.S. Highway
- State Highway - Paved
- State Highway - Gravel
- State Highway Ramp - Paved
- Class 1 - Paved
- Class 2 - Paved
- Class 2 - Gravel
- Class 2 - Graded Earth
- Class 3 - Paved
- Class 3 - Graded Earth
- Class 3 - Unimproved / Primitive
- Class 4 - Paved
- Class 4 - Gravel
- Class 4 - Graded Earth
- Class 4 - Unimproved / Primitive
- Class 4 - Impassable or Untraveled
- National or State Forest Highway
- Legal Trail
- Unconfirmed Legal Trail
- Private
- Discontinued
- Winter Road Closure

- Functional Class**
- 2 - Principal Arterial - Other Freeway
  - 3 - Principal Arterial - Other
  - 4 - Minor Arterial
  - 5 - Major Collector
  - 6 - Minor Collector
- Railroad**
- Railroad
  - Rail Trail
  - Airport
- Bridge-Culvert**
- State/Town Bridge or Culvert Greater than 20'
  - State Bridge or Culvert 6' - 20'
  - Bike Path Structure
  - Town Bridge 6' - 20'
  - Town Culvert 6' - 20'
  - VT Trans Maintenance District Office
- Other Features**
- Named Lake-Pond
  - Unnamed Lake-Pond
  - Named River-Stream
  - Unnamed River-Stream
  - Public Land - State/Municipal
  - Green Mountain National Forest
  - District Boundary
  - Town Boundary
- Map generated: 08 August 2017
- Contact information:  
 Vermont Agency of Transportation, Mapping Section  
 1 National Life Drive, Montpelier, VT 05633-5001  
 Telephone: 802-828-2600
- This map was funded in part through grants from the Federal Highway Administration, U.S. Department of Transportation. The representation of the authors expressed herein do not necessarily state or reflect those of the U.S. Department of Transportation.

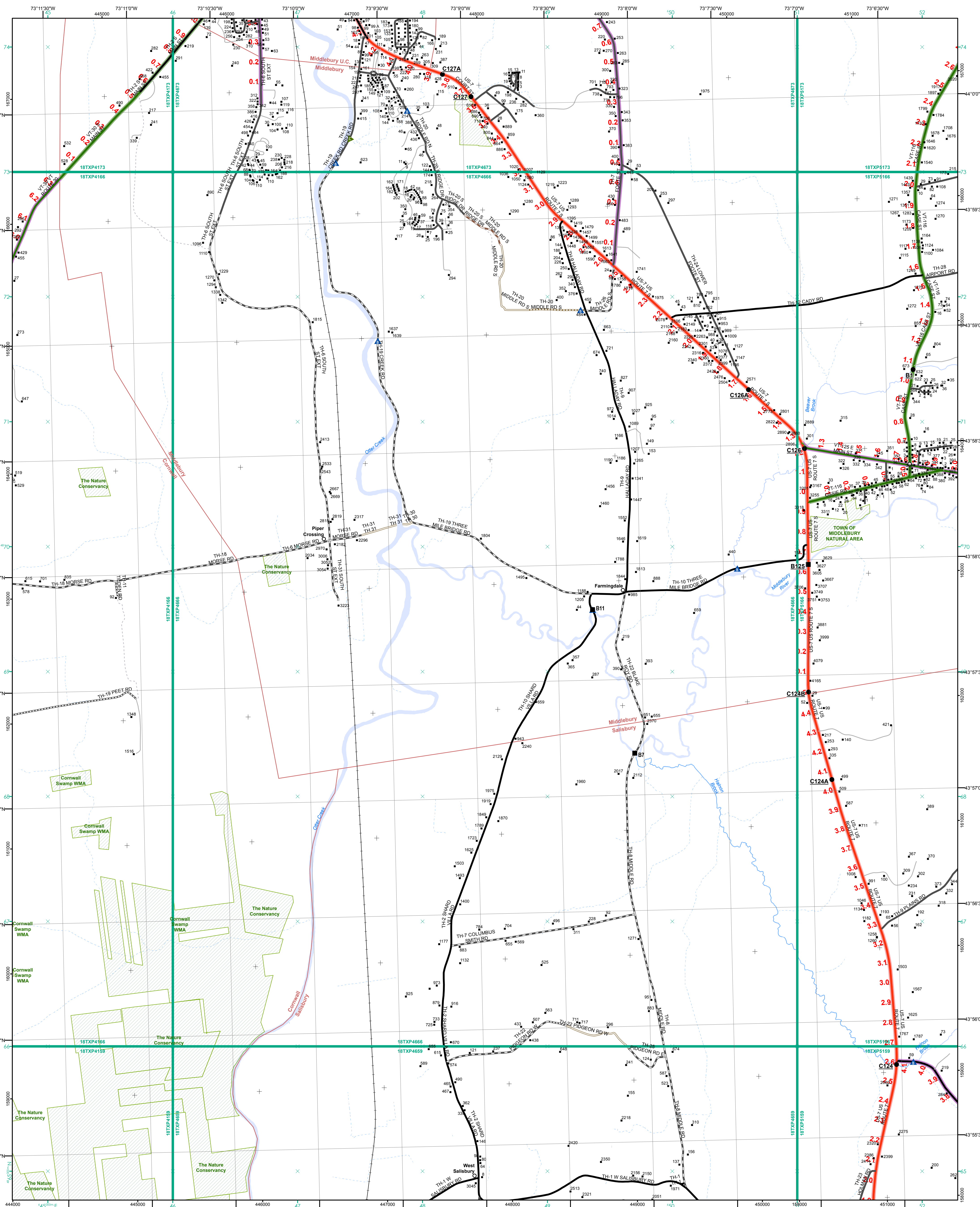


0 0.2 0.4 0.6 0.8 Miles  
 Scale 1:12,672 (printed size: 24 x 36 inches)

**FIELD ASSESSMENT MAP SERIES**  
 USNG Page #: 18TXP4659  
 Sheet ID: XP4659  
 District: 5

**TOWNS INCLUDED ON SHEET**  
 Cornwall  
 Leicester  
 Salisbury  
 Whiting





- Functional Class**
- Interstate
  - Interstate Ramp
  - Divided U.S. Highway
  - U.S. Highway Ramp
  - U.S. Highway
  - State Highway - Paved
  - State Highway - Gravel
  - State Highway Ramp - Paved
  - Class 1 - Paved
  - Class 2 - Paved
  - Class 2 - Graded Earth
  - Class 3 - Paved
  - Class 3 - Gravel
  - Class 3 - Graded Earth
  - Class 3 - Unimproved / Primitive
  - Class 4 - Paved
  - Class 4 - Gravel
  - Class 4 - Graded Earth
  - Class 4 - Unimproved / Primitive
  - Class 4 - Impassable or Untraveled
  - National or State Forest Highway
  - Legal Trail
  - Unconfirmed Legal Trail
  - Private
  - Discontinued
  - Winter Road Closure
- Railroad**
- Railroad
  - Rail Trail
  - Airport
- Bridge-Culvert**
- State/Town Bridge or Culvert Greater than 20'
  - State Bridge or Culvert 6' - 20'
  - Bike Path Structure
  - Town Bridge 6' - 20'
  - Town Culvert 6' - 20'
  - VTtrans Maintenance District Office
- Other Features**
- Named Lake-Pond
  - Unnamed Lake-Pond
  - Named River-Stream
  - Unnamed River-Stream
  - Public Land - State/Municipal
  - Green Mountain National Forest
  - District Boundary
  - Town Boundary

**2.2 Distance along linear referenced highway (route log measure)**

**B20 / C20** State Bridge or Culvert Identifier  
**B20 / C20** Town Bridge or Culvert Identifier

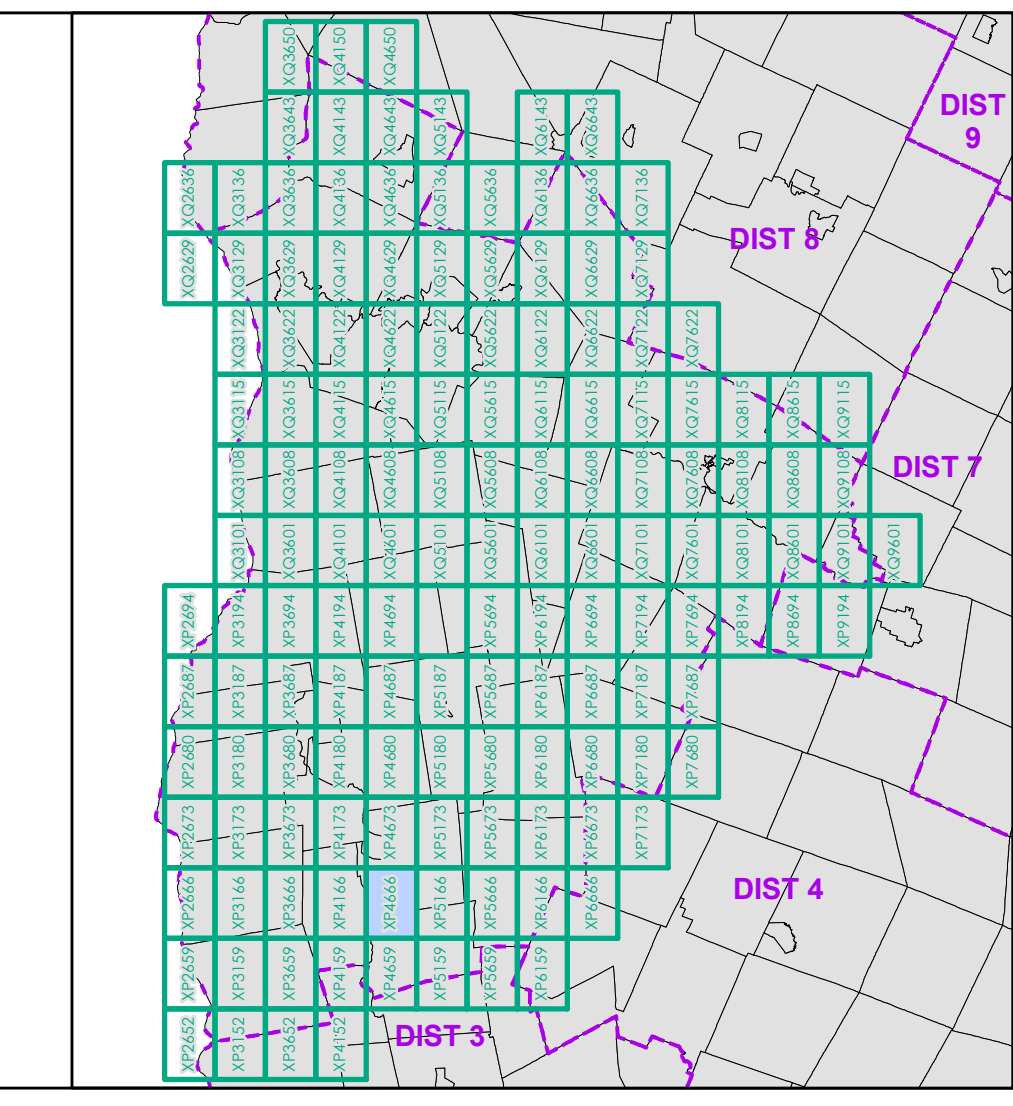
1,000 meter US National Grid  
 North American Datum 1983  
 Geoid: Zone Designation: 18T

Vermont State Plane Coordinate System  
 North American Datum of 1983  
 SPCS Zone Identifier: 4400  
 Geoidic Reference System 80  
 500-meter grid, Easting - Northing

Map generated: 08 August 2017

Contact information:  
 Vermont Agency of Transportation, Mapping Section  
 1 National Life Drive, Montpelier, VT 05633-5001  
 Telephone: 802-828-2600

This map was funded in part through grants from the Federal Highway Administration, U.S. Department of Transportation. The representation of the authors expressed herein do not necessarily state or reflect those of the U.S. Department of Transportation.

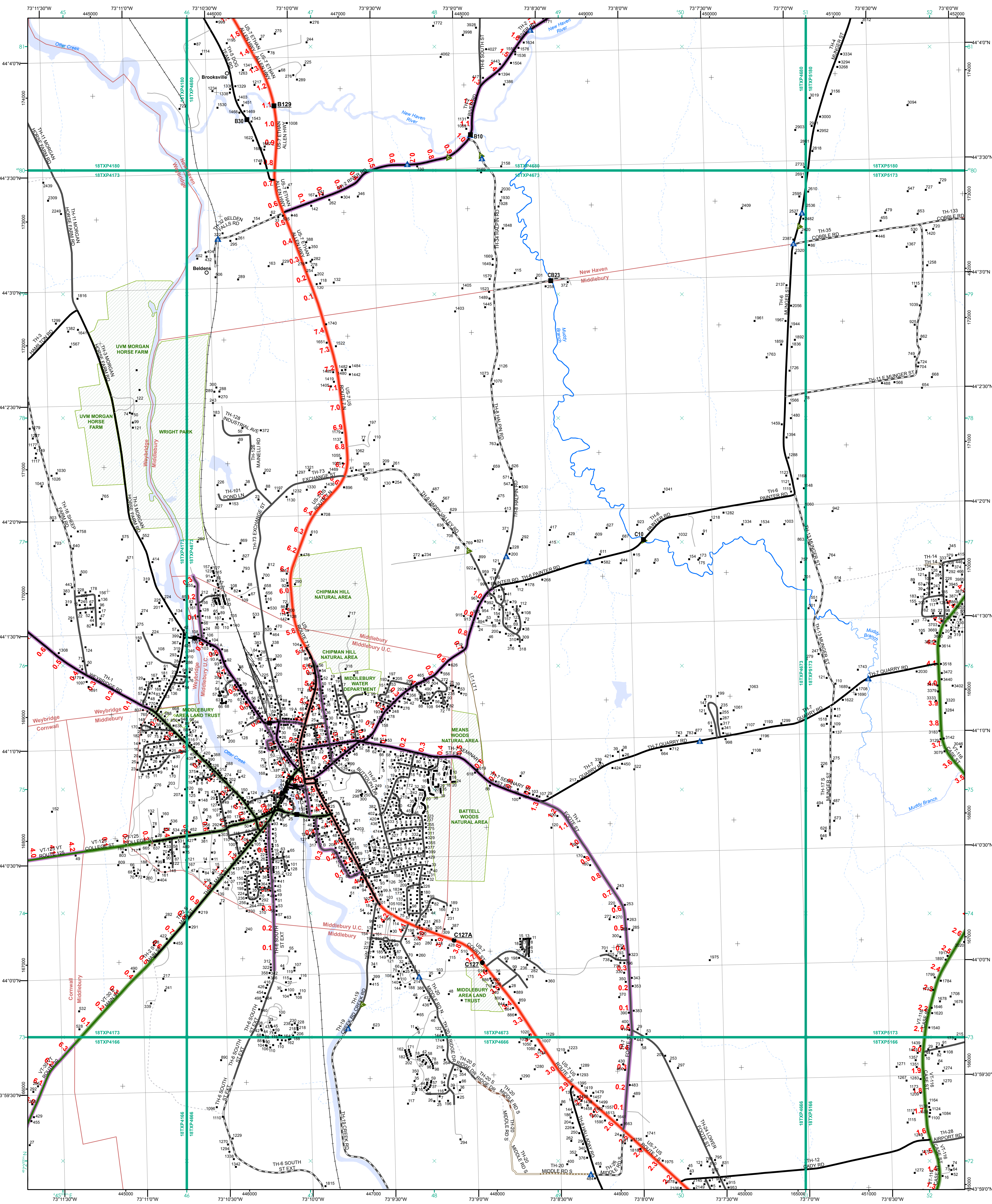


0 0.2 0.4 0.6 0.8 Miles  
 Scale 1:12,672 (printed size: 24 x 36 inches)

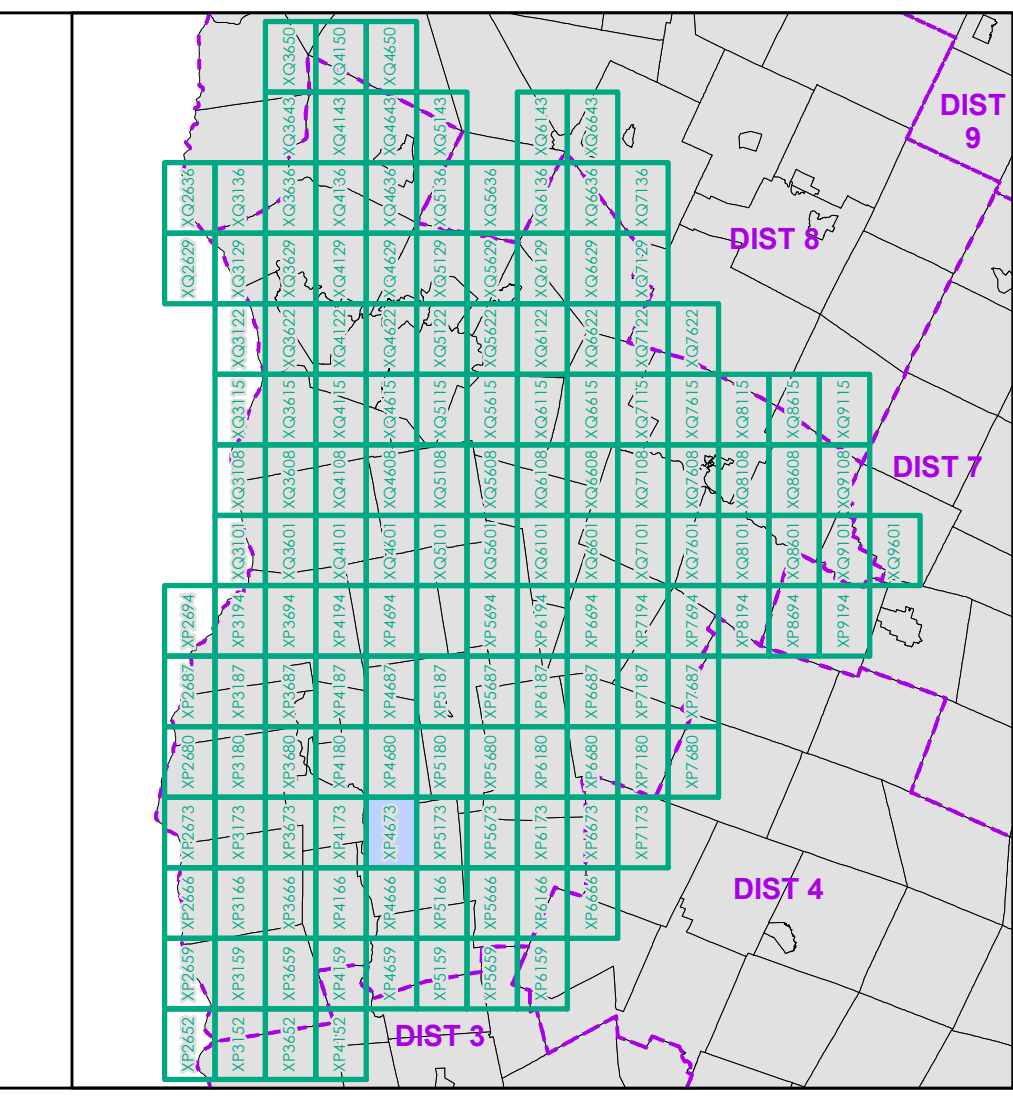
**FIELD ASSESSMENT MAP SERIES**  
 USNG Page #: 18TXP4666  
 Sheet ID: XP4666  
 District: 5

**TOWNS INCLUDED ON SHEET**  
 Cornwall  
 Middlebury U.C.  
 Salisbury





- Functional Class**
- Interstate
  - Interstate Ramp
  - Divided U.S. Highway
  - U.S. Highway Ramp
  - U.S. Highway
  - State Highway - Paved
  - State Highway - Gravel
  - State Highway Ramp - Paved
  - Class 2 - Paved
  - Class 2 - Gravel
  - Class 2 - Graded Earth
  - Class 3 - Paved
  - Class 3 - Gravel
  - Class 3 - Graded Earth
  - Class 3 - Unimproved / Primitive
  - Class 4 - Paved
  - Class 4 - Gravel
  - Class 4 - Graded Earth
  - Class 4 - Unimproved / Primitive
  - Class 4 - Impassable or Untraveled
  - National or State Forest Highway
  - Legal Trail
  - Unconfirmed Legal Trail
  - Private
  - Discontinued
  - Winter Road Closure
- Railroad**
- Railroad
  - Rail Trail
  - Airport
- Bridge-Culvert**
- State/Town Bridge or Culvert Greater than 20'
  - State Bridge or Culvert 6' - 20'
  - Bike Path Structure
  - Town Bridge 6' - 20'
  - Town Culvert 6' - 20'
  - VTtrans Maintenance District Office
- Other Features**
- Named Lake-Pond
  - Unnamed Lake-Pond
  - Named River-Stream
  - Unnamed River-Stream
  - Public Land - State/Municipal
  - Green Mountain National Forest
  - District Boundary
  - Town Boundary
- 2.2 Distance along linear referenced highway (route log measure)**
- B20 / C20 State Bridge or Culvert Identifier
  - B20 / C20 Town Bridge or Culvert Identifier
- 1,000 meter US National Grid**  
 North American Datum 1983  
 SPCS Zone Identifier: 4400  
 Geoidetic Reference System 80  
 500-meter grid, Easting - Northing
- Map generated: 08 August 2017
- Contact information:  
 Vermont Agency of Transportation, Mapping Section  
 1 National Life Drive, Montpelier, VT 05633-5001  
 Telephone: 802-828-2600
- This map was funded in part through grants from the Federal Highway Administration, U.S. Department of Transportation. The representation of the authors expressed herein do not necessarily state or reflect those of the U.S. Department of Transportation.

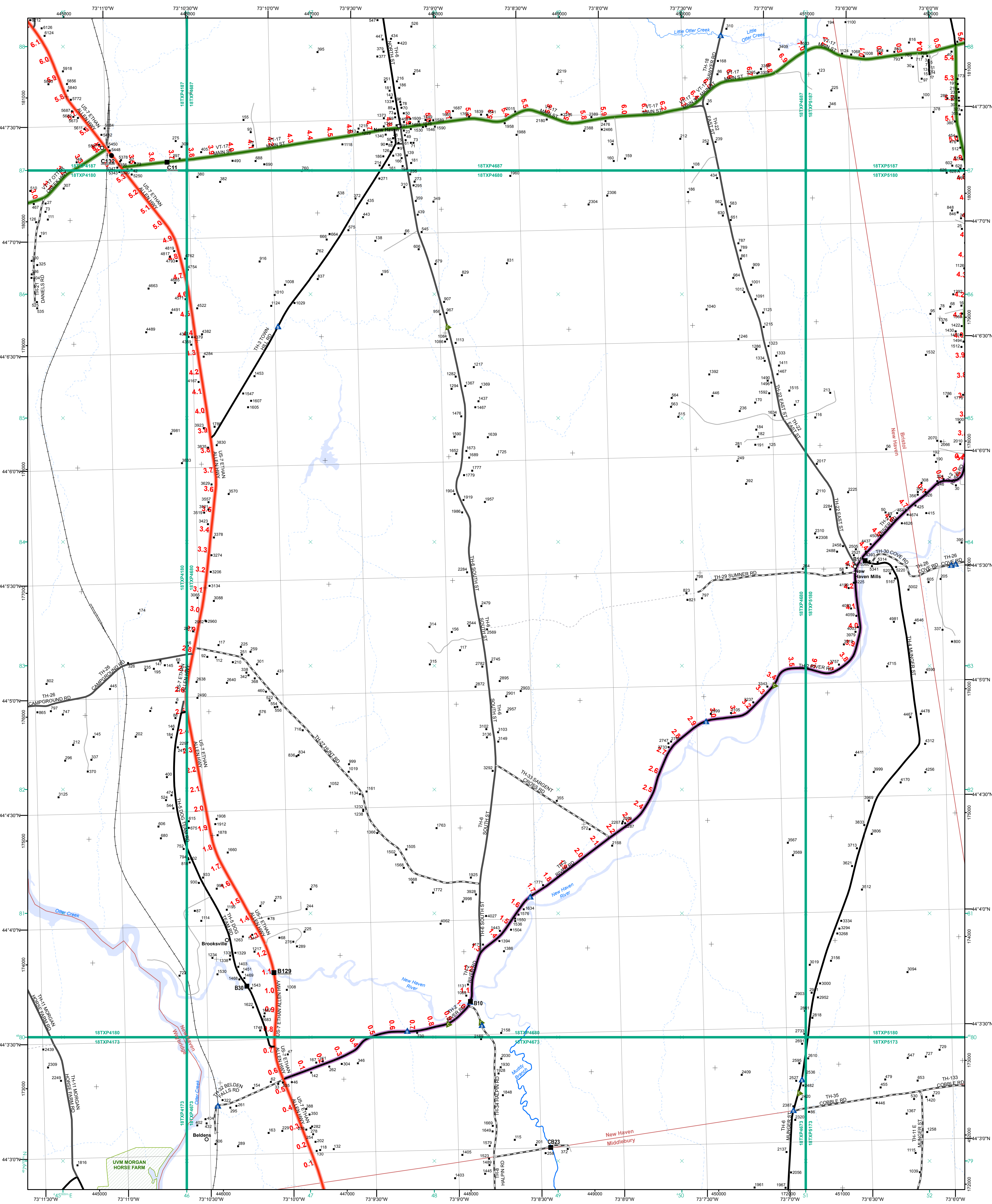


0 0.2 0.4 0.6 0.8 Miles  
 Scale 1:12,672 (printed size: 24 x 36 inches)

**FIELD ASSESSMENT MAP SERIES**  
 USNG Page #: 18TXP4673  
 Sheet ID: XP4673  
 District: 5

**TOWNS INCLUDED ON SHEET**  
 Cornwall  
 Middlebury  
 Middlebury U.C.  
 New Haven  
 Weybridge





- Functional Class**
- Interstate
  - Interstate Ramp
  - Divided U.S. Highway
  - U.S. Highway Ramp
  - U.S. Highway
  - State Highway - Paved
  - State Highway - Gravel
  - State Highway Ramp - Paved
  - Class 1 - Paved
  - Class 2 - Paved
  - Class 2 - Gravel
  - Class 2 - Graded Earth
  - Class 3 - Paved
  - Class 3 - Gravel
  - Class 3 - Graded Earth
  - Class 3 - Unimproved / Primitive
  - Class 4 - Paved
  - Class 4 - Gravel
  - Class 4 - Graded Earth
  - Class 4 - Unimproved / Primitive
  - Class 4 - Impassable or Untraveled
  - National or State Forest Highway
  - Legal Trail
  - Unconfirmed Legal Trail
  - Private
  - Discontinued
  - Winter Road Closure
- Bridge-Culvert**
- State/Town Bridge or Culvert Greater than 20'
  - Class 3 - Paved
  - Class 3 - Gravel
  - Class 3 - Graded Earth
  - Class 3 - Unimproved / Primitive
  - Class 4 - Paved
  - Class 4 - Gravel
  - Class 4 - Graded Earth
  - Class 4 - Unimproved / Primitive
  - Class 4 - Impassable or Untraveled
  - National or State Forest Highway
  - Legal Trail
  - Unconfirmed Legal Trail
  - Private
  - Discontinued
  - Winter Road Closure
- Railroad**
- Railroad
  - Rail Trail
  - Airport
- Other Symbols**
- Named Lake-Pond
  - Unnamed Lake-Pond
  - National or State Forest Highway
  - Legal Trail
  - Unconfirmed Legal Trail
  - Private
  - Discontinued
  - Winter Road Closure

2.2 Distance along linear referenced highway (route log measure)

B20 / C20 State Bridge or Culvert Identifier  
B20 / C20 Town Bridge or Culvert Identifier

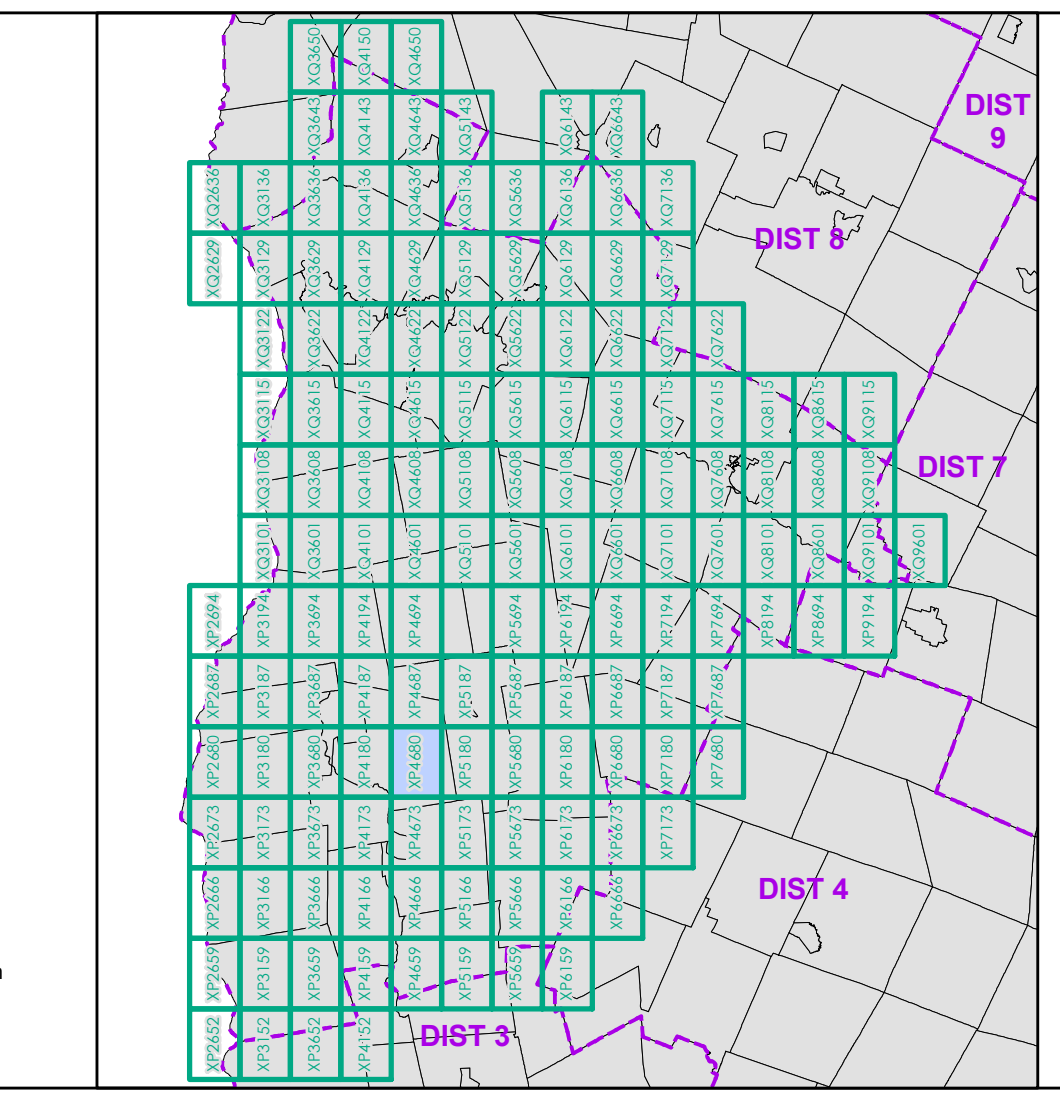
1,000 meter US National Grid  
North American Datum 1983  
Geoid Zone Designation: 18T

Vermont State Plane Coordinate System  
North American Datum of 1983  
SPCS Zone Identifier: 4400  
Geoidic Reference System 80  
500-meter grid, Easting - Northing

Map generated: 08 August 2017

Contact information:  
Vermont Agency of Transportation, Mapping Section  
1 National Life Drive, Montpelier, VT 05633-5001  
Telephone: 802-828-2600

This map was funded in part through grants from the Federal Highway Administration, U.S. Department of Transportation. The representation of the authors expressed herein do not necessarily state or reflect those of the U.S. Department of Transportation.

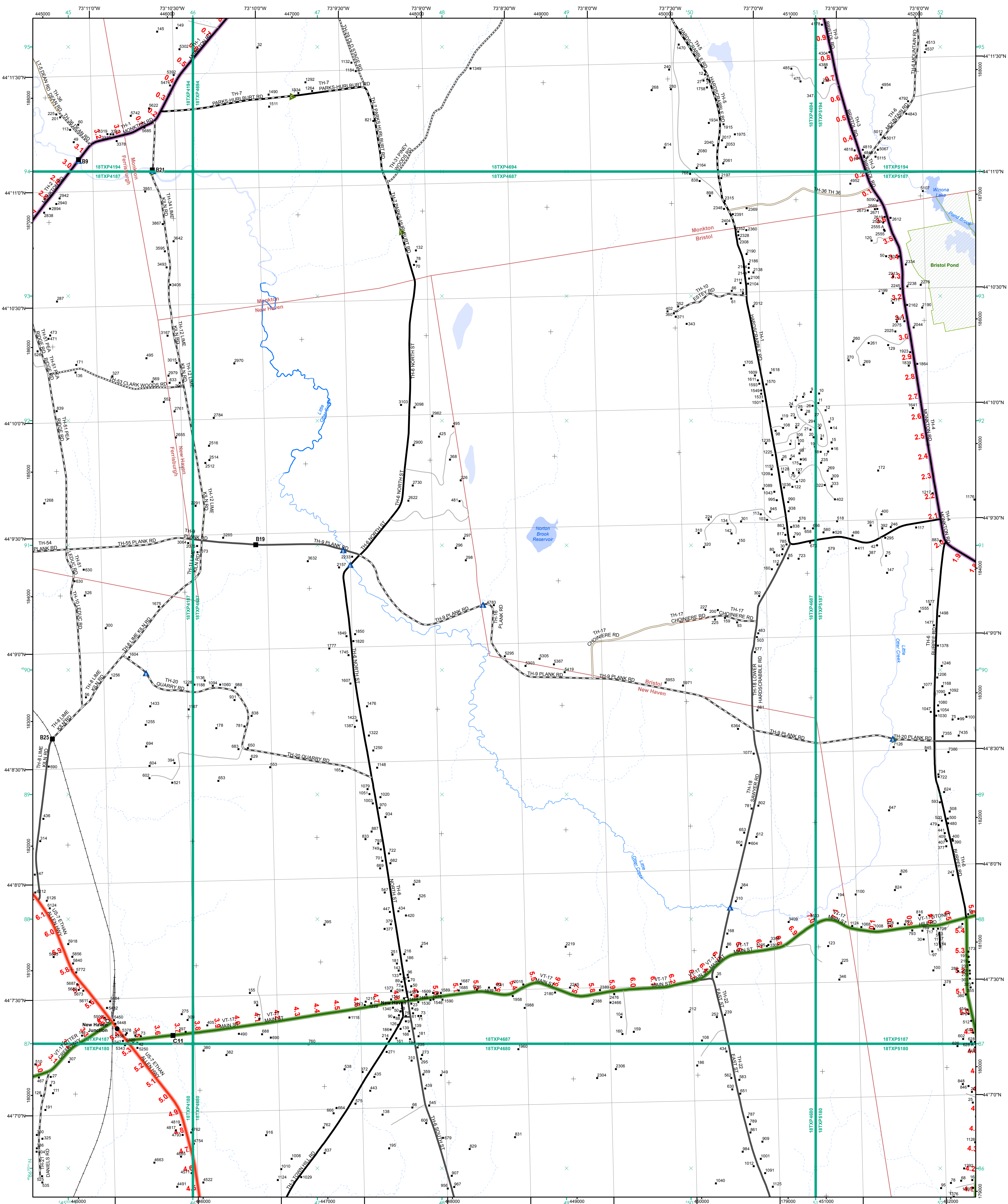


0 0.2 0.4 0.6 0.8 Miles  
Scale 1:12,672 (printed size: 24 x 36 inches)

**FIELD ASSESSMENT MAP SERIES**  
USNG Page #: 18TXP4680  
Sheet ID: XP4680  
District: 5

**TOWNS INCLUDED ON SHEET**  
Bristol  
Middlebury  
New Haven  
Weybridge





- |  |  |
|--|--|
| <ul style="list-style-type: none"> <li> Interstate</li> <li> Divided U.S. Highway</li> <li> U.S. Highway Ramp</li> <li> U.S. Highway</li> <li> State Highway - Paved</li> <li> State Highway - Gravel</li> <li> State Highway Ramp - Paved</li> <li> Class 1 - Paved</li> <li> Class 2 - Paved</li> <li> Class 2 - Graded Earth</li> <li> Class 3 - Paved</li> <li> Class 3 - Graded Earth</li> <li> Class 3 - Unimproved / Primitive</li> <li> Class 4 - Paved</li> <li> Class 4 - Gravel</li> <li> Class 4 - Graded Earth</li> <li> Class 4 - Unimproved / Primitive</li> <li> Class 4 - Impassable or Untraveled</li> <li> National or State Forest Highway</li> <li> Legal Trail</li> <li> Unconfirmed Legal Trail</li> <li> Private</li> <li> Discontinued</li> <li> Winter Road Closure</li> </ul> | <p><b>Functional Class</b></p> <ul style="list-style-type: none"> <li> 2 - Principal Arterial - Other Freeway</li> <li> 3 - Principal Arterial - Other</li> <li> 4 - Minor Arterial</li> <li> 5 - Major Collector</li> <li> 6 - Minor Collector</li> </ul> <p><b>Railroad</b></p> <ul style="list-style-type: none"> <li> Railroad</li> <li> Rail Trail</li> <li> Airport</li> </ul> <p><b>Bridge-Culvert</b></p> <ul style="list-style-type: none"> <li> State/Town Bridge or Culvert Greater than 20'</li> <li> State Bridge or Culvert 6' - 20'</li> <li> Bike Path Structure</li> <li> Town Bridge 6' - 20'</li> <li> Town Culvert 6' - 20'</li> <li> VTrans Maintenance District Office</li> </ul> <p><b>Other Features</b></p> <ul style="list-style-type: none"> <li> Named Lake-Pond</li> <li> Unnamed Lake-Pond</li> <li> Named River-Stream</li> <li> Unnamed River-Stream</li> <li> Public Land - State/Municipal</li> <li> Green Mountain National Forest</li> <li> District Boundary</li> <li> Town Boundary</li> </ul> |
|--|--|

**2.2 Distance along linear referenced highway (route log measure)**

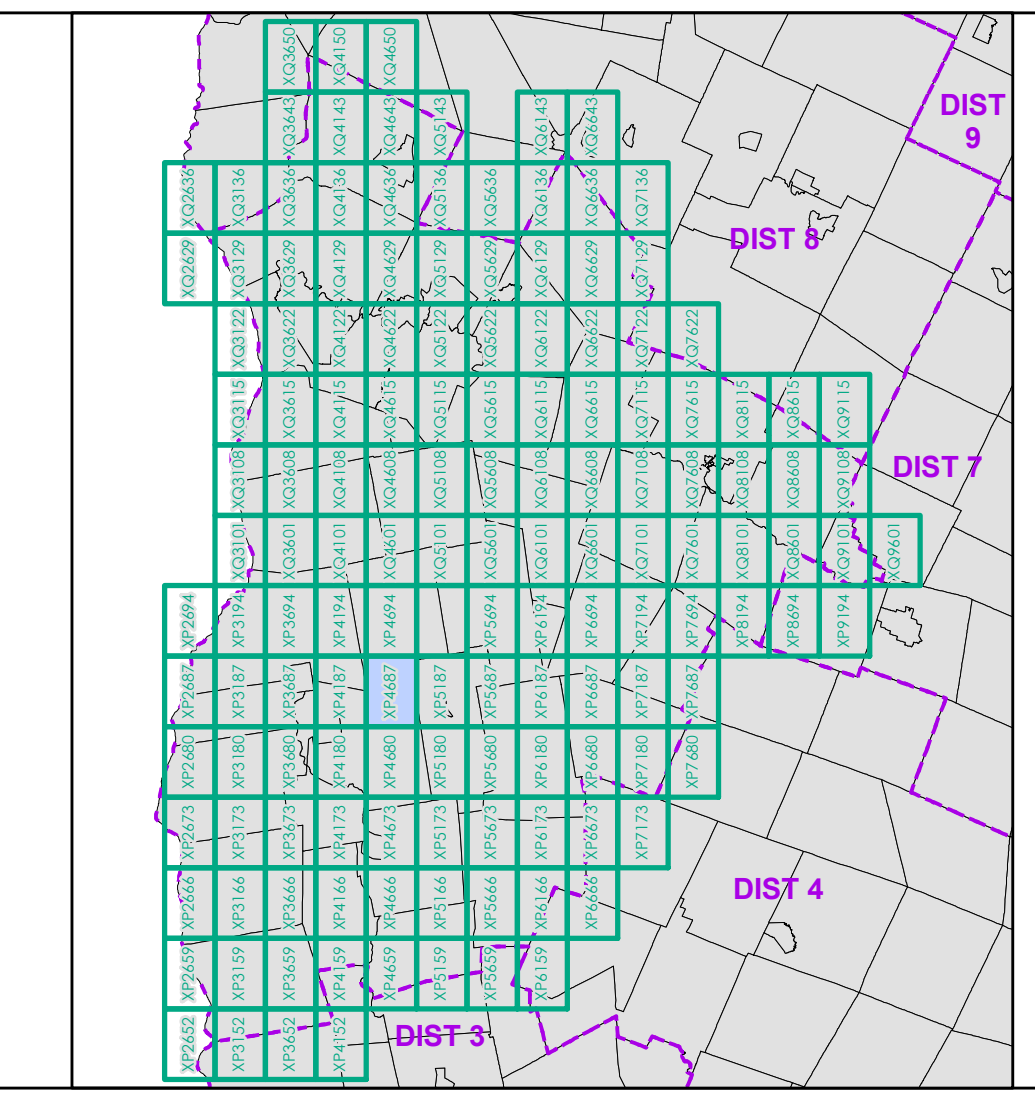
**B20 / C20** State Bridge or Culvert Identifier  
**B20 / C20** Town Bridge or Culvert Identifier

1,000 meter US National Grid  
 North American Datum 1983  
 SPCS Zone Identifier: 4400  
 Geodetic Reference System 80  
 500-meter grid, Easting - Northing

Map generated: 08 August 2017

Contact information:  
 Vermont Agency of Transportation, Mapping Section  
 1 National Life Drive, Montpelier, VT 05633-5001  
 Telephone: 802-828-2600

This map was funded in part through grants from the Federal Highway Administration, U.S. Department of Transportation. The representation of the authors expressed herein do not necessarily state or reflect those of the U.S. Department of Transportation.

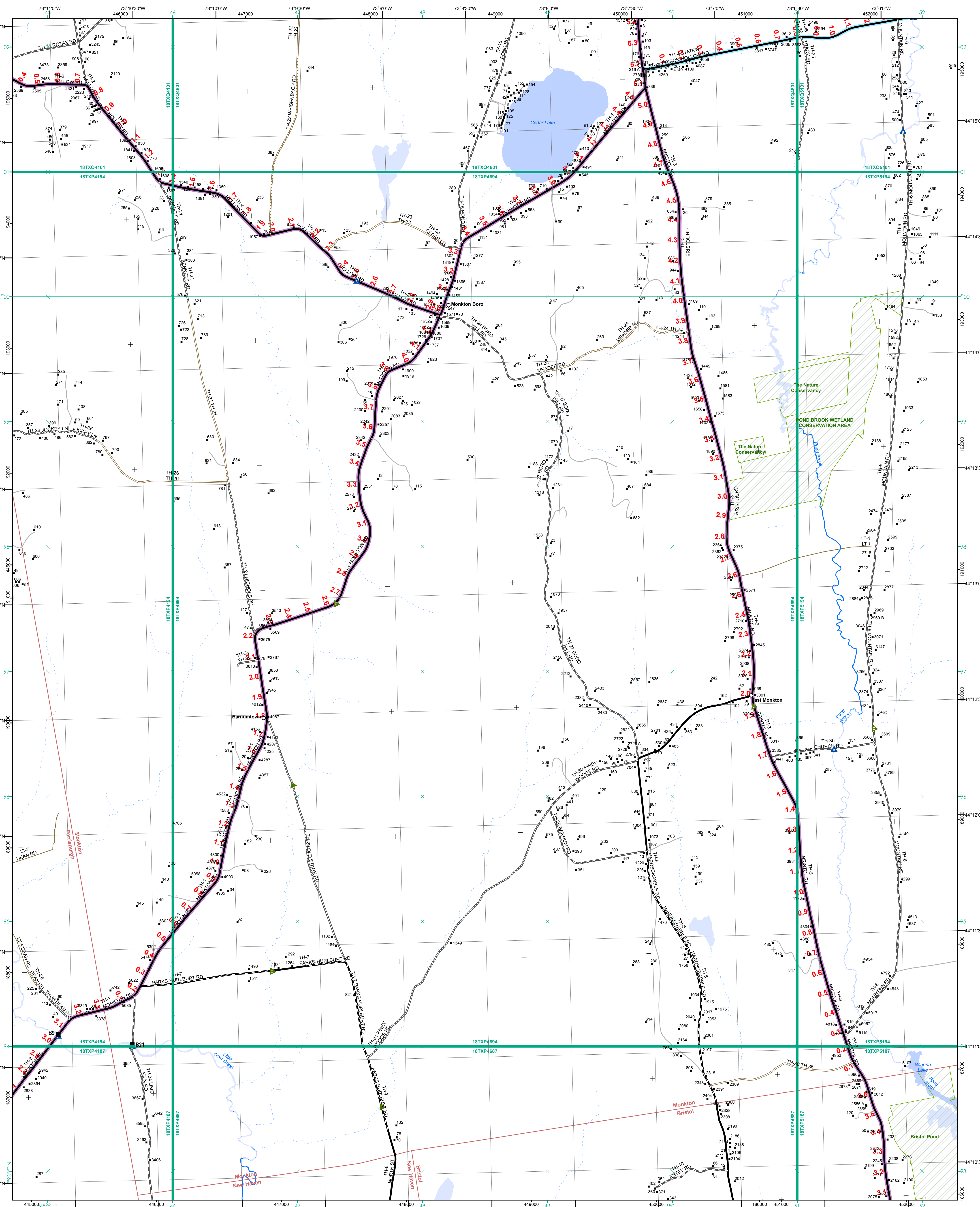


0 0.2 0.4 0.6 0.8 Miles  
 Scale 1:12,672 (printed size: 24 x 36 inches)

**FIELD ASSESSMENT MAP SERIES**  
 USNG Page #: 18TXP4687  
 Sheet ID: XP4687  
 District: 5

**TOWNS INCLUDED ON SHEET**  
 Bristol  
 Ferrisburgh  
 Monkton  
 New Haven





- Functional Class**
- Interstate
  - Interstate Ramp
  - Divided U.S. Highway
  - U.S. Highway Ramp
  - U.S. Highway
  - State Highway - Paved
  - State Highway - Gravel
  - State Highway Ramp - Paved
  - Class 1 - Paved
  - Class 2 - Paved
  - Class 2 - Gravel
  - Class 2 - Graded Earth
  - Class 3 - Paved
  - Class 3 - Gravel
  - Class 3 - Graded Earth
  - Class 3 - Unimproved / Primitive
  - Class 4 - Paved
  - Class 4 - Gravel
  - Class 4 - Graded Earth
  - Class 4 - Unimproved / Primitive
  - Class 4 - Impassable or Untraveled
  - National or State Forest Highway
  - Legal Trail
  - Uncurfirmed Legal Trail
  - Private
  - Discontinued
  - Winter Road Closure
- Railroad**
- Railroad
  - Rail Trail
  - Airport
- Bridge-Culvert**
- State/Town Bridge or Culvert Greater than 20'
  - State Bridge or Culvert 6' - 20'
  - Bike Path Structure
  - Town Bridge 6' - 20'
  - Town Culvert 6' - 20'
  - VTtrans Maintenance District Office
  - Named Lake-Pond
  - Unnamed Lake-Pond
  - Named River-Stream
  - Unnamed River-Stream
  - Public Land - State/Municipal
  - Green Mountain National Forest
  - District Boundary
  - Town Boundary

2.2 Distance along linear referenced highway (route log measure)

B20 / C20 State Bridge or Culvert Identifier  
B20 / C20 Town Bridge or Culvert Identifier

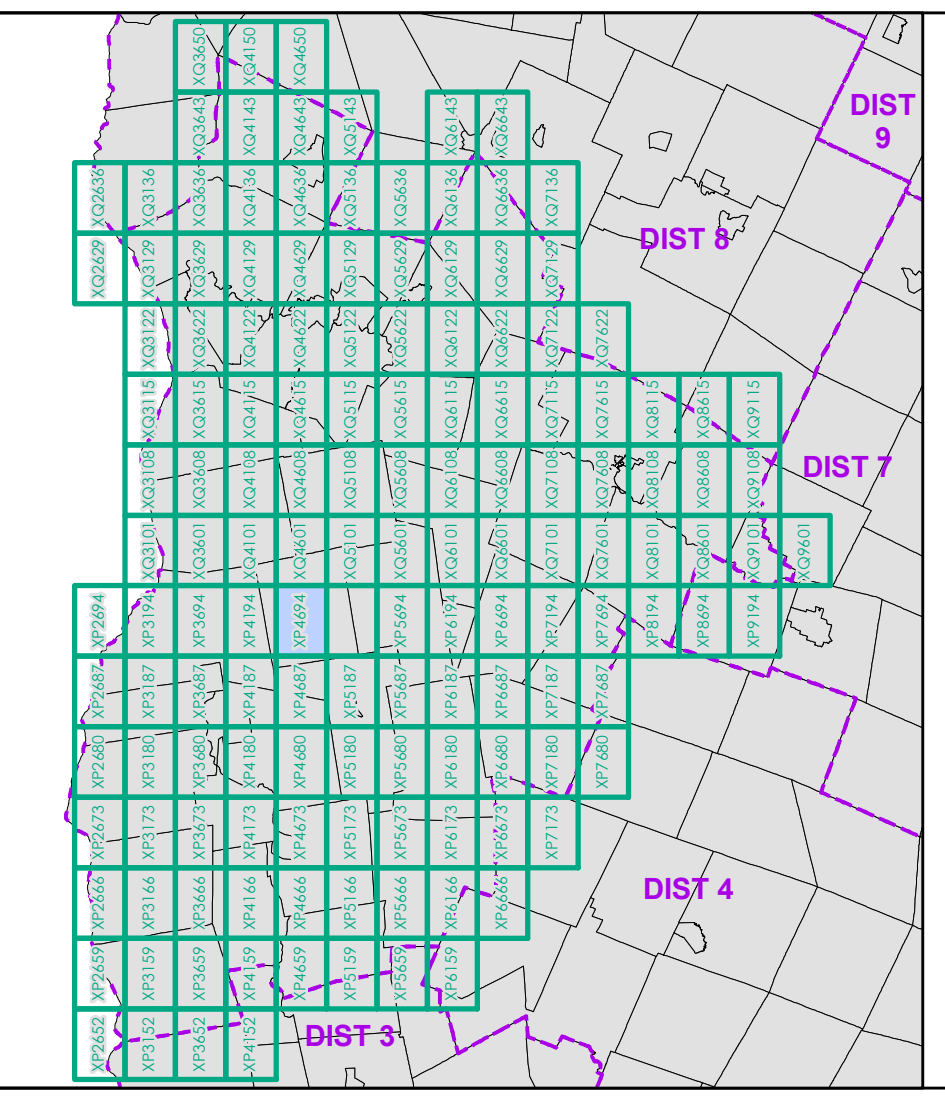
1,000 meter US National Grid  
North American Datum 1983  
Grid Zone Designation: 18T

Vermont State Plane Coordinate System  
North American Datum of 1983  
SPCS Zone Identifier: 4400  
Geodetic Reference System 80  
500-meter grid, Easting - Northing

Map generated: 08 August 2017

Contact information:  
Vermont Agency of Transportation, Mapping Section  
1 National Life Drive, Montpelier, VT 05633-5001  
Telephone: 802-828-2600

This map was funded in part through grants from the Federal Highway Administration, U.S. Department of Transportation. The representation of the authors expressed herein do not necessarily state or reflect those of the U.S. Department of Transportation.

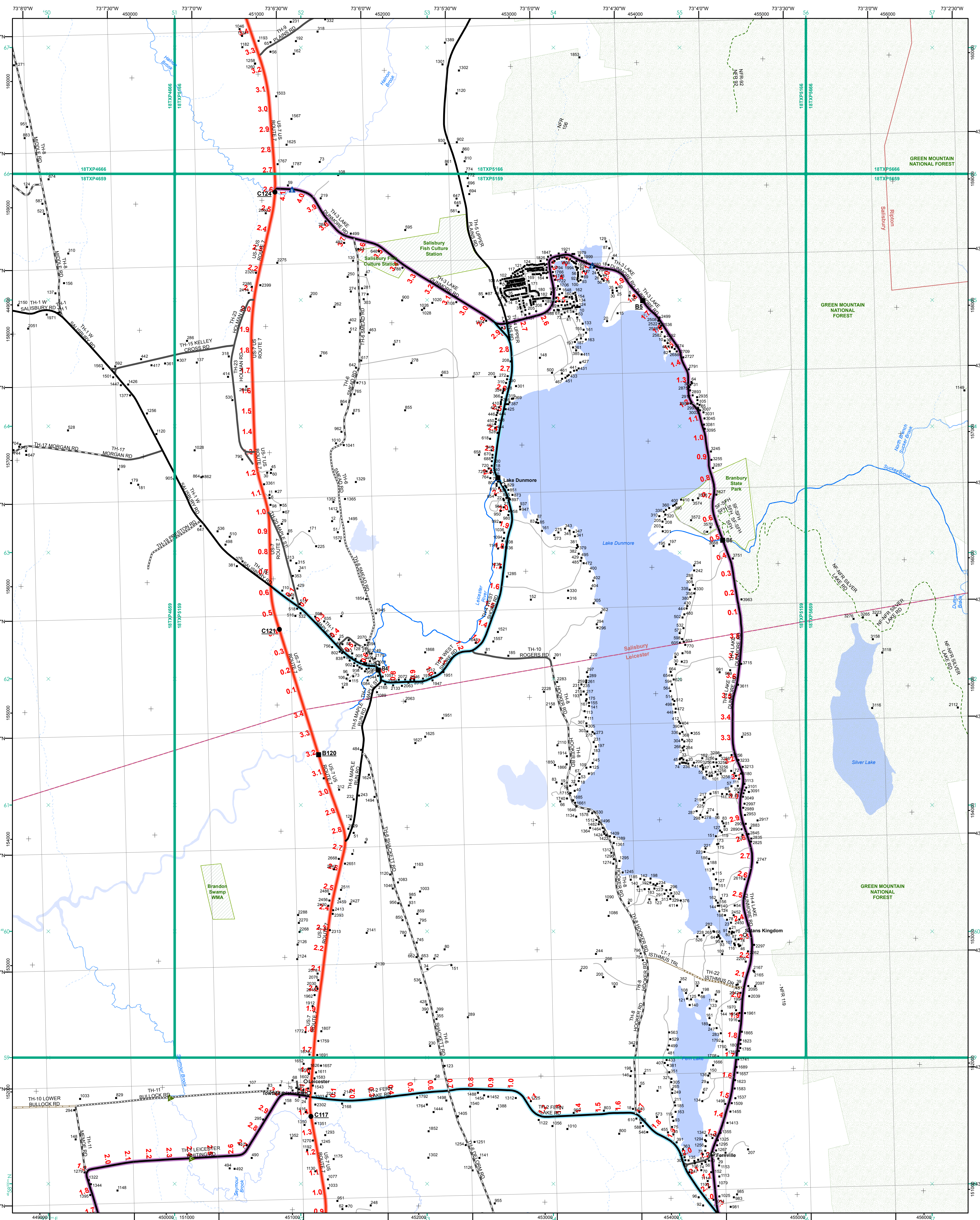


0 0.2 0.4 0.6 0.8 Miles  
Scale 1:12,672 (printed size: 24 x 36 inches)

**FIELD ASSESSMENT MAP SERIES**  
USNG Page #: 18TXP4694  
Sheet ID: XP4694  
District: 5

**TOWNS INCLUDED ON SHEET**  
Bristol  
Ferrisburgh  
Monkton  
New Haven





**Functional Class**

- Interstate
- Interstate Ramp
- Divided U.S. Highway
- U.S. Highway Ramp
- U.S. Highway
- State Highway - Paved
- State Highway - Gravel
- State Highway Ramp - Paved
- Class 1 - Paved
- Class 2 - Paved
- Class 2 - Gravel
- Class 2 - Graded Earth
- Class 3 - Paved
- Class 3 - Gravel
- Class 3 - Graded Earth
- Class 3 - Unimproved / Primitive
- Class 4 - Paved
- Class 4 - Gravel
- Class 4 - Graded Earth
- Class 4 - Unimproved / Primitive
- Class 4 - Impassable or Untraveled
- National or State Forest Highway
- Legal Trail
- Unconfirmed Legal Trail
- Private
- Discontinued
- Winter Road Closure

**Principal**

- 2 - Principal Arterial - Other Freeway
- 3 - Principal Arterial - Other
- 4 - Minor Arterial
- 5 - Major Collector
- 6 - Minor Collector

**Railroad**

- Railroad
- Rail Trail
- Airport

**Bridge-Culvert**

- State/Town Bridge or Culvert Greater than 20'
- State Bridge or Culvert 6' - 20'
- Bike Path Structure
- Town Bridge 6' - 20'
- Town Culvert 6' - 20'
- VTtrans Maintenance District Office

**Other Features**

- Named Lake-Pond
- Unnamed Lake-Pond
- Named River-Stream
- Unnamed River-Stream
- Public Land - State/Municipal
- Green Mountain National Forest
- District Boundary
- Town Boundary

**2.2 Distance along linear referenced highway (route log measure)**

**B20 / C20 State Bridge or Culvert Identifier**

**B20 / C20 Town Bridge or Culvert Identifier**

**1,000 meter US National Grid**

**North American Datum 1983**

**Geoid Zone Designation: 18T**

**Vermont State Plane Coordinate System**

**North American Datum of 1983**

**SPCS Zone Identifier: 4400**

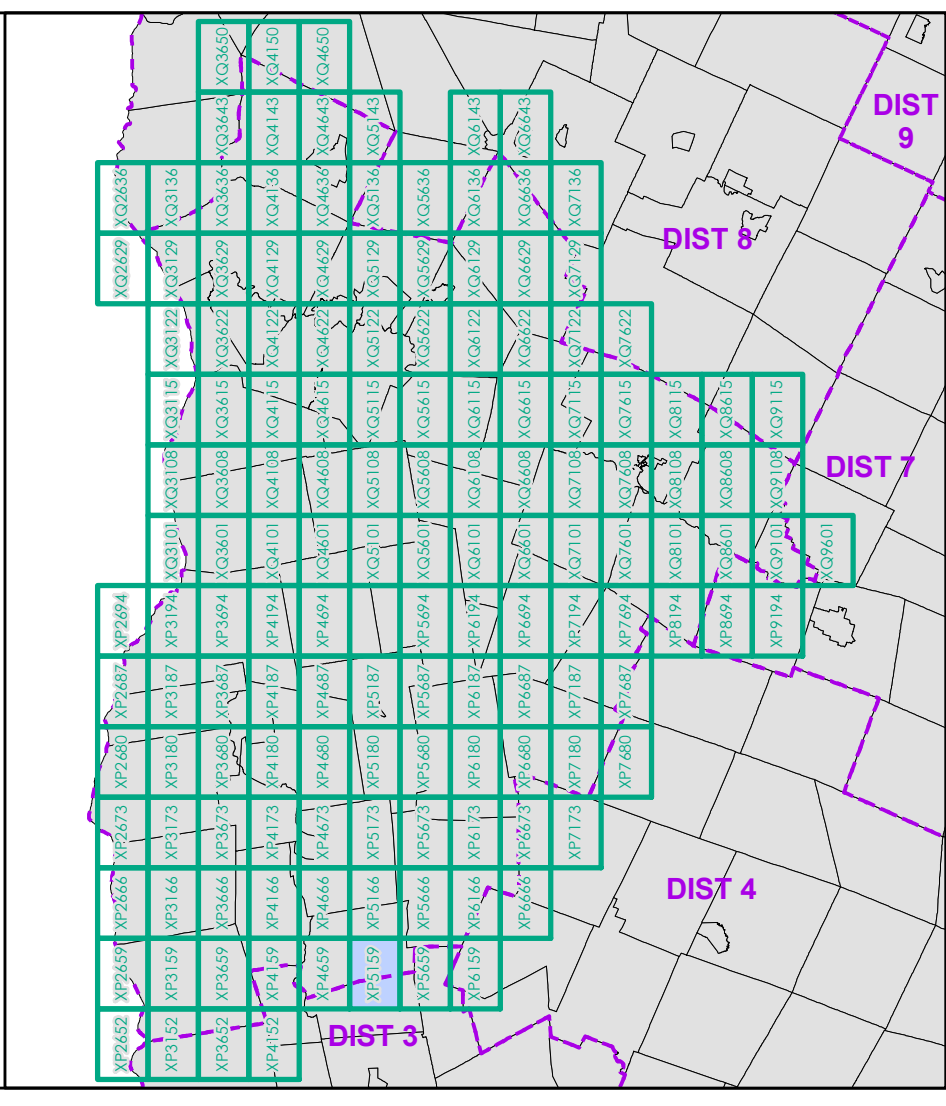
**Geoidic Reference System 80**

**500-meter grid, Easting - Northing**

Map generated: 08 August 2017

Contact information:  
 Vermont Agency of Transportation, Mapping Section  
 1 National Life Drive, Montpelier, VT 05633-5001  
 Telephone: 802-828-2600

This map was funded in part through grants from the Federal Highway Administration, U.S. Department of Transportation. The representation of the authors expressed herein do not necessarily state or reflect those of the U.S. Department of Transportation.



0 0.2 0.4 0.6 0.8 Miles

Scale 1:12,672 (printed size: 24 x 36 inches)

**FIELD ASSESSMENT MAP SERIES**

USNG Page #: 18TXP5159

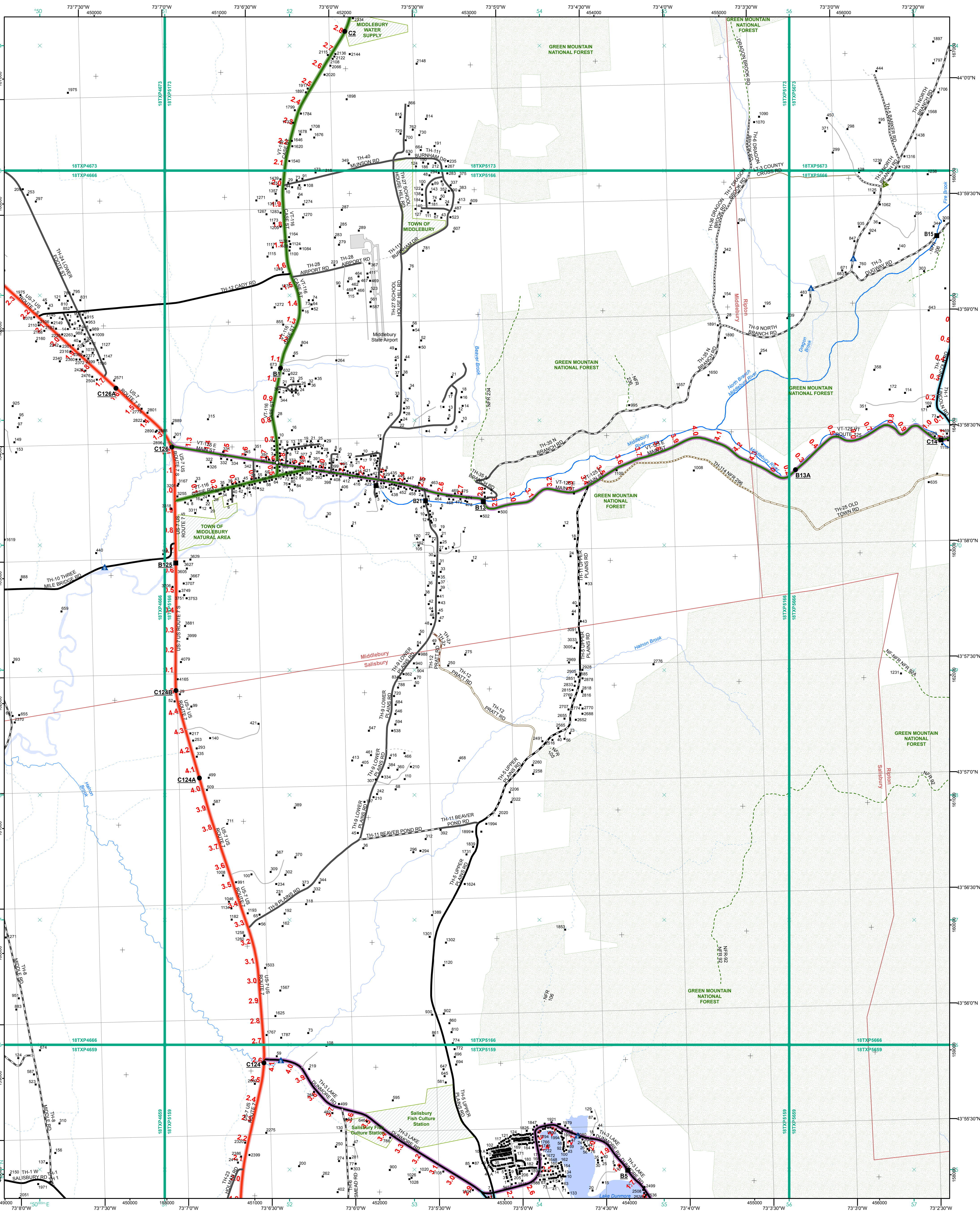
Sheet ID: XP5159

District: 5

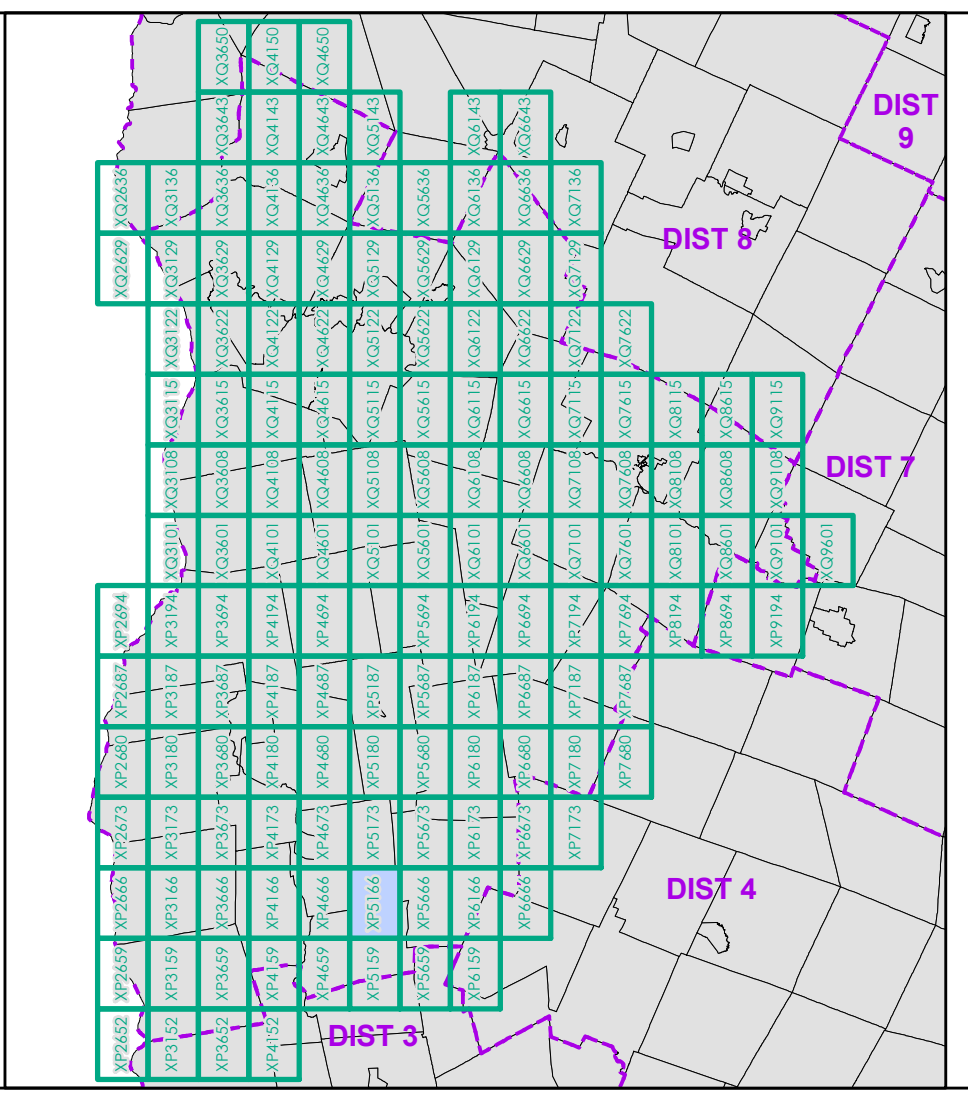
**TOWNS INCLUDED ON SHEET**

Leicester  
 Ripton  
 Salisbury





<ul style="list-style-type: none"> <li> Interstate</li> <li> Interstate Ramp</li> <li> Divided U.S. Highway</li> <li> U.S. Highway Ramp</li> <li> U.S. Highway</li> <li> State Highway - Paved</li> <li> State Highway - Gravel</li> <li> State Highway Ramp - Paved</li> <li> Class 1 - Paved</li> <li> Class 2 - Paved</li> <li> Class 2 - Gravel</li> <li> Class 2 - Graded Earth</li> <li> Class 3 - Paved</li> <li> Class 3 - Gravel</li> <li> Class 3 - Graded Earth</li> <li> Class 3 - Unimproved / Primitive</li> <li> Class 4 - Paved</li> <li> Class 4 - Gravel</li> <li> Class 4 - Graded Earth</li> <li> Class 4 - Unimproved / Primitive</li> <li> Class 4 - Impassable or Untraveled</li> <li> National or State Forest Highway</li> <li> Legal Trail</li> <li> Unconfirmed Legal Trail</li> <li> Private</li> <li> Discontinued</li> <li> Winter Road Closure</li> </ul>	<ul style="list-style-type: none"> <li> 2 - Principal Arterial - Other Freeway</li> <li> 3 - Principal Arterial - Other</li> <li> 4 - Minor Arterial</li> <li> 5 - Major Collector</li> <li> 6 - Minor Collector</li> </ul>	<p><b>2.2 Distance along linear referenced highway (route log measure)</b></p> <p><b>B20 / C20</b> State Bridge or Culvert Identifier  <b>B20 / C20</b> Town Bridge or Culvert Identifier</p>
<ul style="list-style-type: none"> <li> Railroad</li> <li> Rail Trail</li> <li> Airport</li> </ul>	<ul style="list-style-type: none"> <li> State/Town Bridge or Culvert Greater than 20'</li> <li> State Bridge or Culvert 6' - 20'</li> <li> Bike Path Structure</li> <li> Town Bridge 6' - 20'</li> <li> Town Culvert 6' - 20'</li> <li> VT Trans Maintenance District Office</li> <li> Named Lake-Pond</li> <li> Unnamed Lake-Pond</li> <li> Named River-Stream</li> <li> Unnamed River-Stream</li> <li> Public Land - State/Municipal</li> <li> Green Mountain National Forest</li> <li> District Boundary</li> <li> Town Boundary</li> </ul>	<p>1,000 meter US National Grid          North American Datum 1983          Grid Zone Designation: 18T</p> <p>Vermont State Plane Coordinate System          North American Datum of 1983          SPCS Zone Identifier: 4400          Geodetic Reference System 80          500-meter grid, Easting - Northing</p> <p>Map generated: 08 August 2017</p> <p>Contact information:          Vermont Agency of Transportation, Mapping Section          1 National Life Drive, Montpelier, VT 05633-5001          Telephone: 802-828-2600</p> <p>This map was funded in part through grants from the Federal Highway Administration, U.S. Department of Transportation. The representation of the authors expressed herein do not necessarily state or reflect those of the U.S. Department of Transportation.</p>



0 0.2 0.4 0.6 0.8 Miles

Scale 1:12,672 (printed size: 24 x 36 inches)

**FIELD ASSESSMENT MAP SERIES**

USNG Page #: 18TXP5166

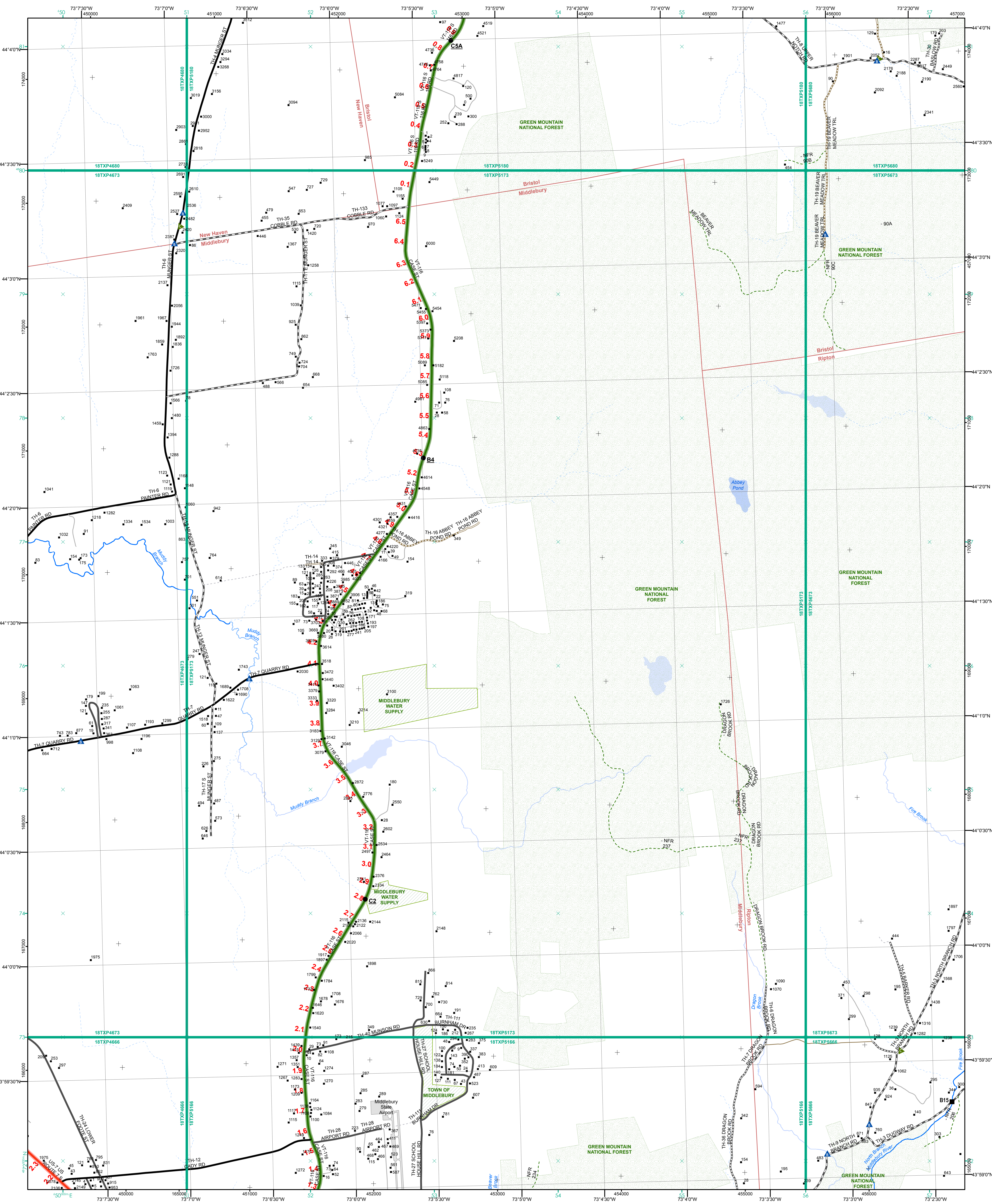
Sheet ID: XP5166

District: 5

**TOWNS INCLUDED ON SHEET**

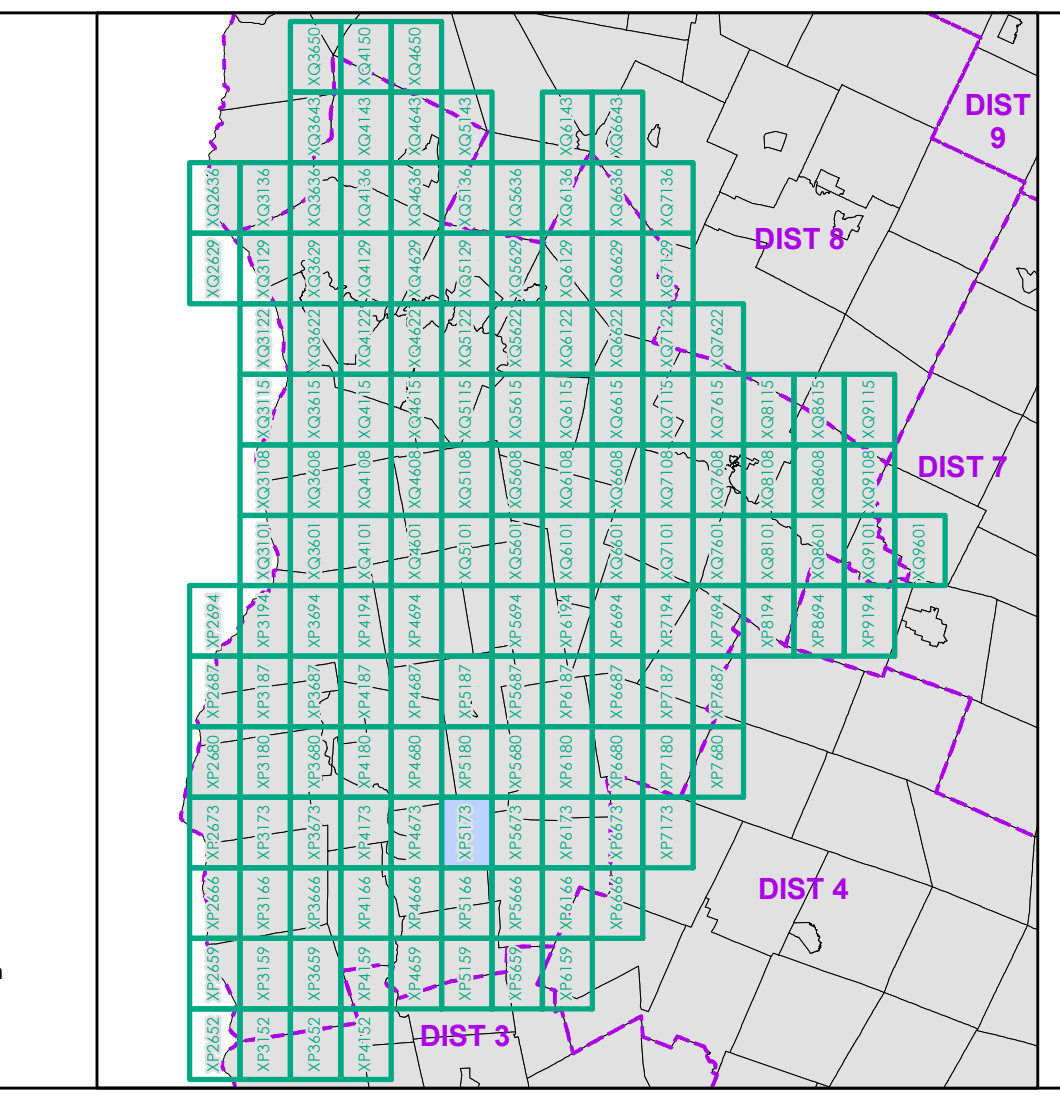
Middlebury  
 Ripton  
 Salisbury





- Interstate
- Interstate Ramp
- Divided U.S. Highway
- U.S. Highway Ramp
- U.S. Highway
- State Highway - Paved
- State Highway - Gravel
- State Highway Ramp - Paved
- Class 1 - Paved
- Class 2 - Paved
- Class 2 - Gravel
- Class 2 - Graded Earth
- Class 3 - Paved
- Class 3 - Gravel
- Class 3 - Graded Earth
- Class 3 - Unimproved / Primitive
- Class 4 - Paved
- Class 4 - Gravel
- Class 4 - Graded Earth
- Class 4 - Unimproved / Primitive
- Class 4 - Impassable or Untraveled
- National or State Forest Highway
- Legal Trail
- Unconfirmed Legal Trail
- Private
- Discontinued
- Winter Road Closure

- Functional Class**
- 2 - Principal Arterial - Other Freeway
  - 3 - Principal Arterial - Other
  - 4 - Minor Arterial
  - 5 - Major Collector
  - 6 - Minor Collector
- Railroad**
- Railroad
  - Rail Trail
  - Airport
- Bridge-Culvert**
- State/Town Bridge or Culvert Greater than 20'
  - State Bridge or Culvert 6' - 20'
  - Bike Path Structure
  - Town Bridge 6' - 20'
  - Town Culvert 6' - 20'
  - VTrans Maintenance District Office
  - Named Lake-Pond
  - Unnamed Lake-Pond
  - Named River-Stream
  - Unnamed River-Stream
  - Public Land - State/Municipal
  - Green Mountain National Forest
  - District Boundary
  - Town Boundary
- 2.2 Distance along linear referenced highway (route log measure)**
- B20 / C20 State Bridge or Culvert Identifier  
B20 / C20 Town Bridge or Culvert Identifier
- 1,000 meter US National Grid  
North American Datum 1983  
Geoid Zone Designation: 18T
- Vermont State Plane Coordinate System  
North American Datum of 1983  
SPCS Zone Identifier: 4400  
Geodetic Reference System 80  
500-meter grid, Easting - Northing
- Map generated: 08 August 2017
- Contact information:  
Vermont Agency of Transportation, Mapping Section  
1 National Life Drive, Montpelier, VT 05633-5001  
Telephone: 802-828-2600
- This map was funded in part through grants from the Federal Highway Administration, U.S. Department of Transportation. The representation of the authors expressed herein do not necessarily state or reflect those of the U.S. Department of Transportation.

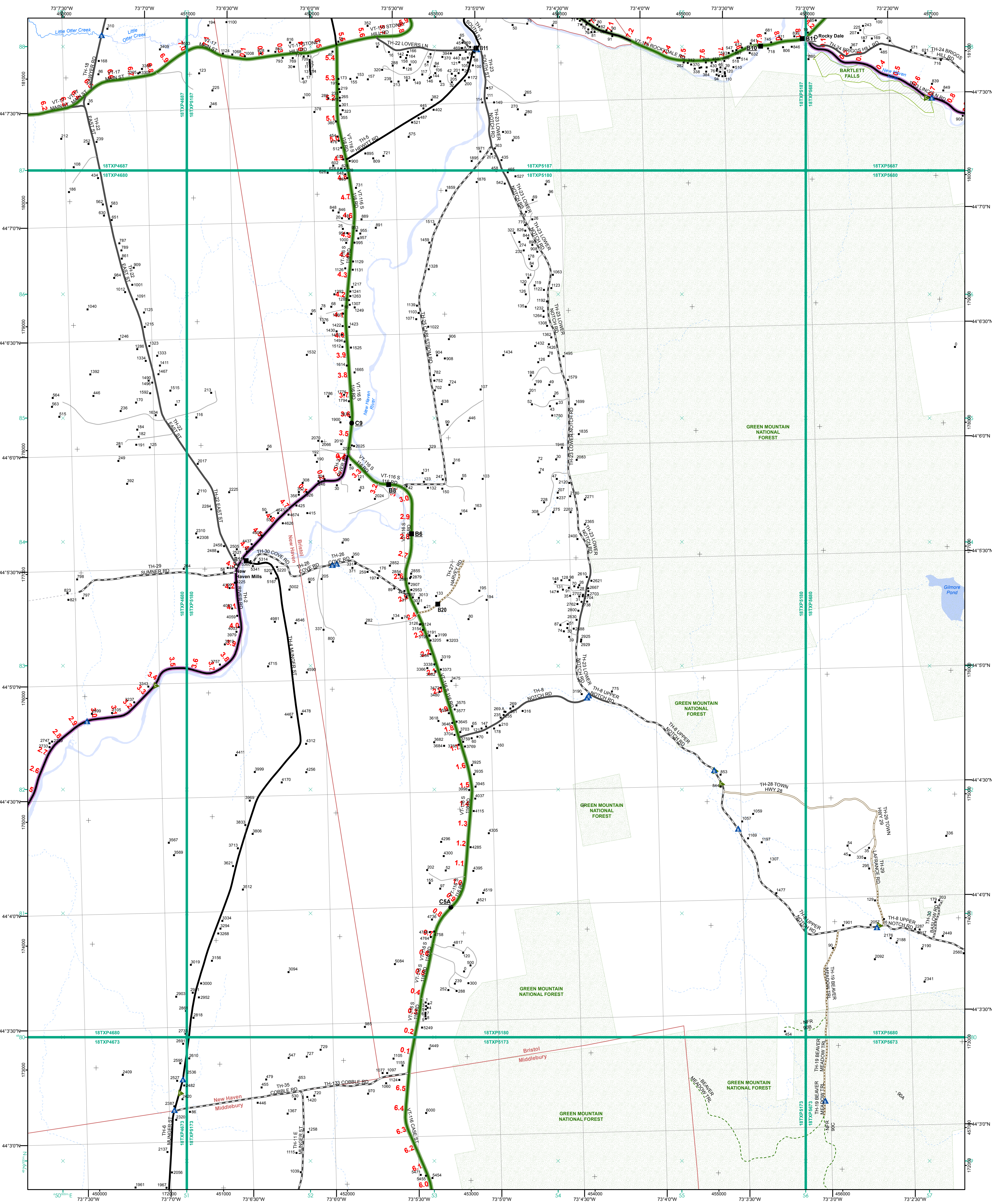


0 0.2 0.4 0.6 0.8 Miles  
Scale 1:12,672 (printed size: 24 x 36 inches)

**FIELD ASSESSMENT MAP SERIES**  
USNG Page #: 18TXP5173  
Sheet ID: XP5173  
District: 5

**TOWNS INCLUDED ON SHEET**  
Bristol  
Middlebury  
New Haven  
Ripton





**Functional Class**

- Interstate
- Interstate Ramp
- Divided U.S. Highway
- U.S. Highway Ramp
- U.S. Highway
- State Highway - Paved
- State Highway - Gravel
- State Highway Ramp - Paved
- Class 1 - Paved
- Class 2 - Paved
- Class 2 - Gravel
- Class 2 - Graded Earth
- Class 3 - Paved
- Class 3 - Gravel
- Class 3 - Graded Earth
- Class 3 - Unimproved / Primitive
- Class 4 - Paved
- Class 4 - Gravel
- Class 4 - Graded Earth
- Class 4 - Unimproved / Primitive
- Class 4 - Impassable or Untraveled
- National or State Forest Highway
- Legal Trail
- Unconfirmed Legal Trail
- Private
- Discontinued
- Winter Road Closure

**2.2 Distance along linear referenced highway (route log measure)**

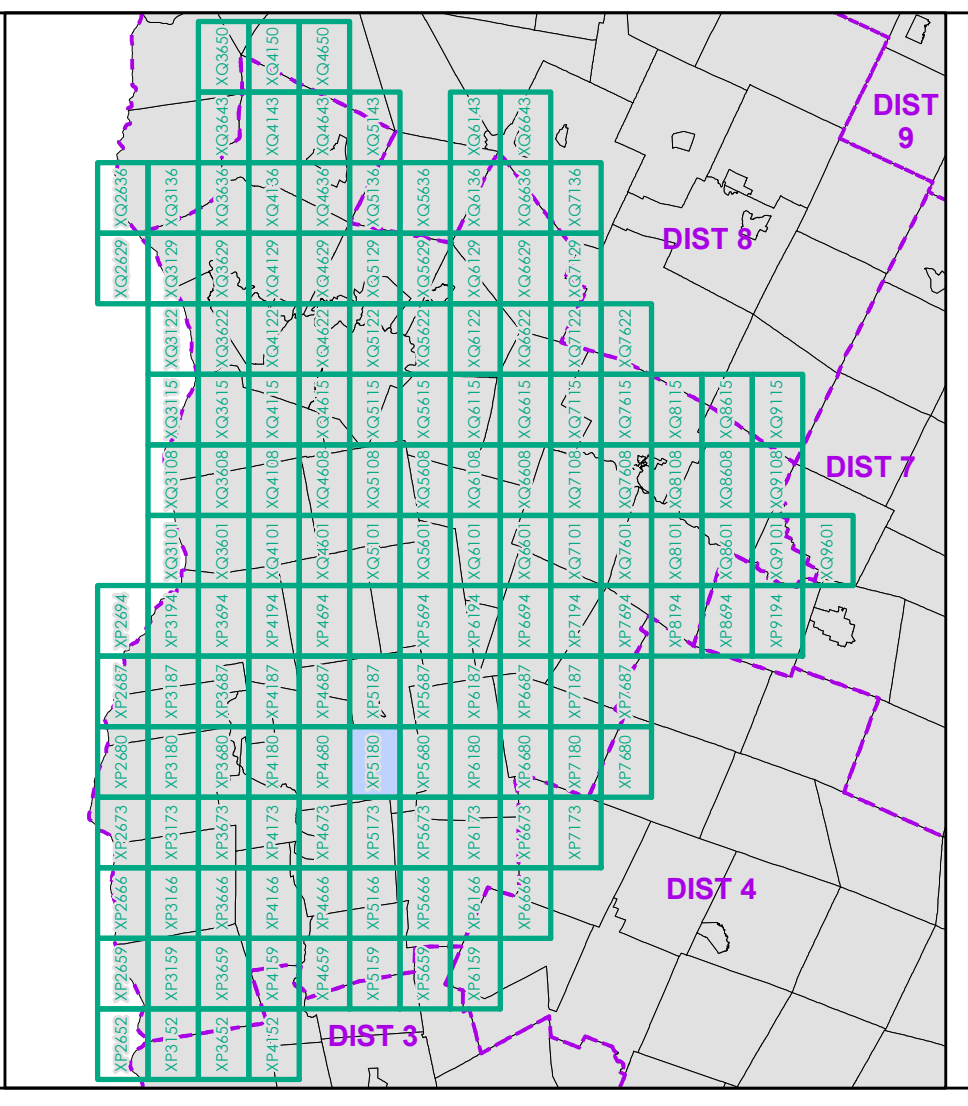
**B20 / C20 State Bridge or Culvert Identifier**  
**B20 / C20 Town Bridge or Culvert Identifier**

**1,000 meter US National Grid**  
 North American Datum 1983  
 SPCS Zone Identifier: 4400  
 Geodetic Reference System 80  
 500-meter grid, Easting - Northing

**Map generated: 08 August 2017**

**Contact information:**  
 Vermont Agency of Transportation, Mapping Section  
 1 National Life Drive, Montpelier, VT 05633-5001  
 Telephone: 802-828-2600

**This map was funded in part through grants from the Federal Highway Administration, U.S. Department of Transportation. The representation of the authors expressed herein do not necessarily state or reflect those of the U.S. Department of Transportation.**



0 0.2 0.4 0.6 0.8 Miles

Scale 1:12,672 (printed size: 24 x 36 inches)

**FIELD ASSESSMENT MAP SERIES**

USNG Page #: **18TXP5180**

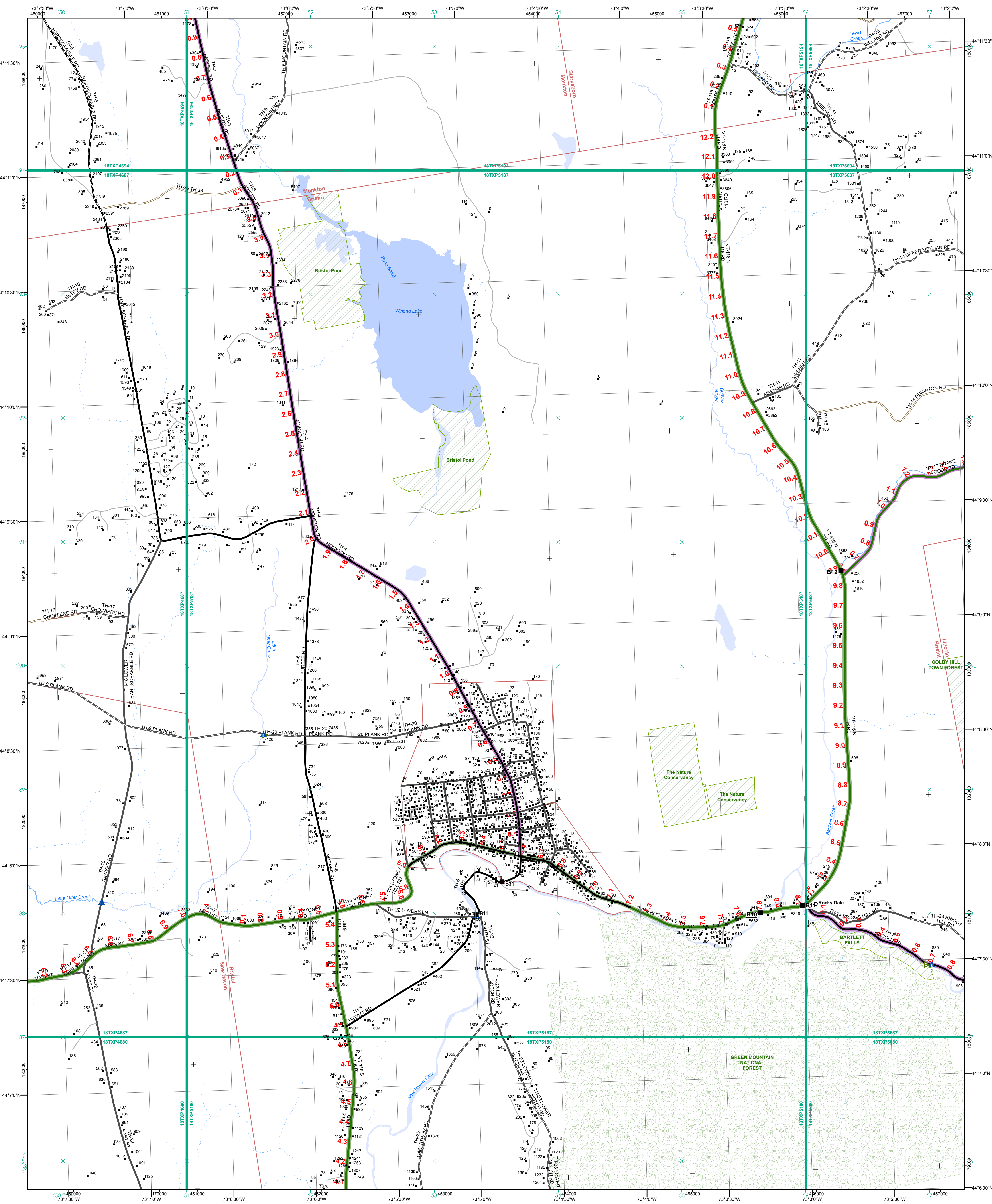
Sheet ID: **XP5180**

District: **5**

**TOWNS INCLUDED ON SHEET**

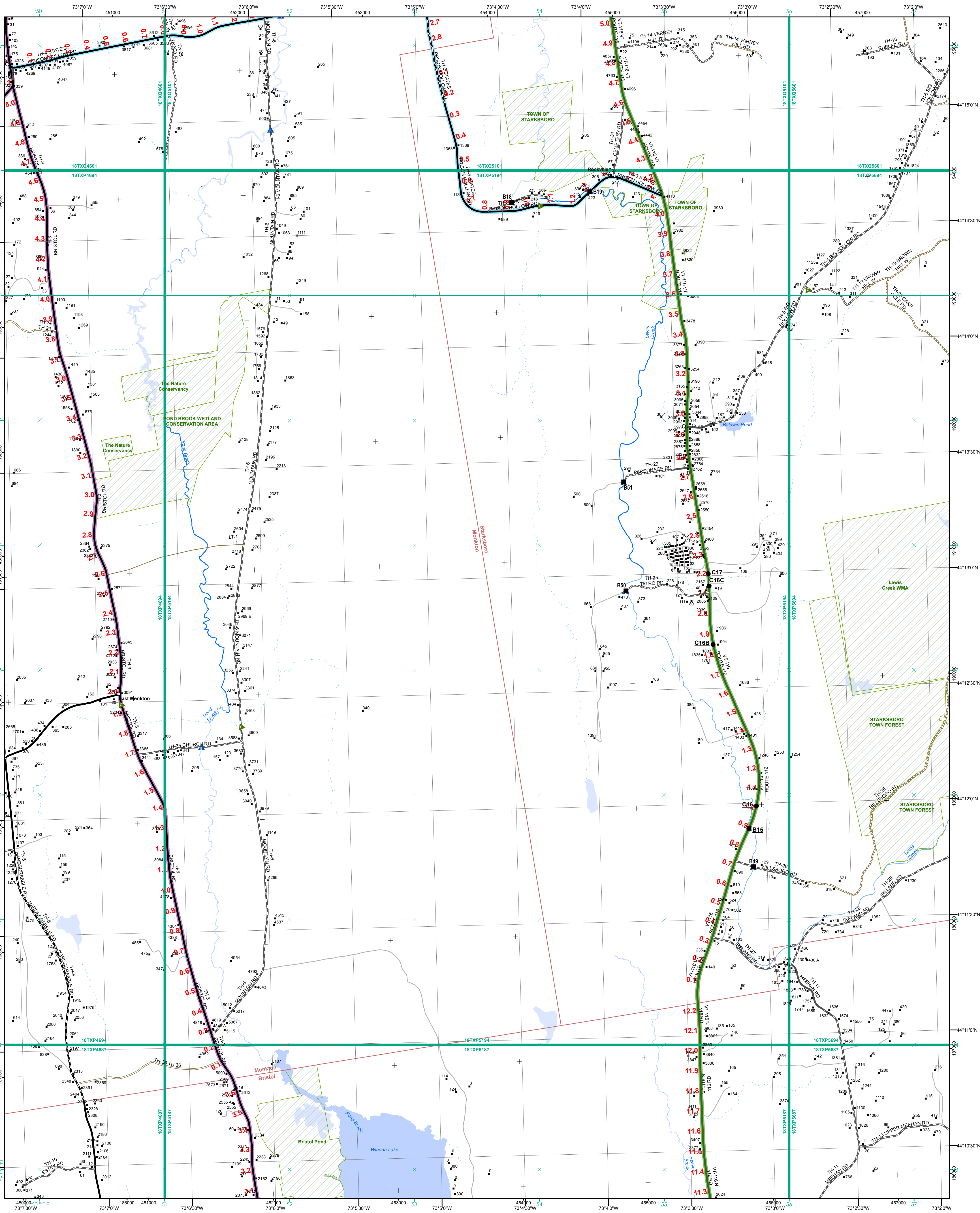
Bristol  
 Bristol U.C.  
 Middlebury  
 New Haven





<p><b>Functional Class</b></p> <ul style="list-style-type: none"> <li>Interstate</li> <li>Interstate Ramp</li> <li>Divided U.S. Highway</li> <li>U.S. Highway Ramp</li> <li>U.S. Highway</li> <li>State Highway - Paved</li> <li>State Highway - Gravel</li> <li>State Highway Ramp - Paved</li> <li>Class 1 - Paved</li> <li>Class 2 - Paved</li> <li>Class 2 - Gravel</li> <li>Class 2 - Graded Earth</li> <li>Class 3 - Paved</li> <li>Class 3 - Gravel</li> <li>Class 3 - Graded Earth</li> <li>Class 3 - Unimproved / Primitive</li> <li>Class 4 - Paved</li> <li>Class 4 - Gravel</li> <li>Class 4 - Graded Earth</li> <li>Class 4 - Unimproved / Primitive</li> <li>Class 4 - Impassable or Untraveled</li> <li>National or State Forest Highway</li> <li>Legal Trail</li> <li>Unconfirmed Legal Trail</li> <li>Private</li> <li>Discontinued</li> <li>Winter Road Closure</li> </ul>	<ul style="list-style-type: none"> <li>2 - Principal Arterial - Other Freeway</li> <li>3 - Principal Arterial - Other</li> <li>4 - Minor Arterial</li> <li>5 - Major Collector</li> <li>6 - Minor Collector</li> </ul> <p><b>Railroad</b></p> <ul style="list-style-type: none"> <li>Railroad</li> <li>Rail Trail</li> <li>Airport</li> </ul> <p><b>Bridge-Culvert</b></p> <ul style="list-style-type: none"> <li>State/Town Bridge or Culvert Greater than 20'</li> <li>State Bridge or Culvert 6' - 20'</li> <li>Bike Path Structure</li> <li>Town Bridge 6' - 20'</li> <li>Town Culvert 6' - 20'</li> <li>VTtrans Maintenance District Office</li> </ul>	<p>2.2 Distance along linear referenced highway (route log measure)</p> <p>B20 / C20 State Bridge or Culvert Identifier B20 / C20 Town Bridge or Culvert Identifier</p> <p>1,000 meter US National Grid North American Datum 1983 Geoid Zone Designation: 18T</p> <p>Vermont State Plane Coordinate System North American Datum of 1983 SPCS Zone Identifier: 4400 Geoidic Reference System 80 500-meter grid, Easting - Northing</p> <p>Map generated: 08 August 2017</p> <p>Contact information: Vermont Agency of Transportation, Mapping Section 1 National Life Drive, Montpelier, VT 05633-5001 Telephone: 802-828-2600</p> <p>This map was funded in part through grants from the Federal Highway Administration, U.S. Department of Transportation. The representation of the authors expressed herein do not necessarily state or reflect those of the U. S. Department of Transportation.</p>	<p>0 0.2 0.4 0.6 0.8 Miles</p> <p>Scale 1:12,672 (printed size: 24 x 36 inches)</p> <p><b>FIELD ASSESSMENT MAP SERIES</b></p> <p>USNG Page #: 18TXP5187 Sheet ID: XP5187 District: 5</p> <p><b>TOWNS INCLUDED ON SHEET</b></p> <p>Bristol Bristol U.C. Lincoln Monkton New Haven Starksboro</p>
--	---	---	---





**Functional Class**

- Interstate
- Interstate Ramp
- Divided U.S. Highway
- U.S. Highway Ramp
- U.S. Highway
- State Highway - Paved
- State Highway - Gravel
- State Highway Ramp - Paved
- Class 1 - Paved
- Class 2 - Paved
- Class 2 - Gravel
- Class 2 - Graded Earth
- Class 3 - Paved
- Class 3 - Gravel
- Class 3 - Graded Earth
- Class 3 - Unimproved / Primitive
- Class 4 - Paved
- Class 4 - Gravel
- Class 4 - Graded Earth
- Class 4 - Unimproved / Primitive
- Class 4 - Impassable or Untraveled
- National or State Forest Highway
- Legal Trail
- Unconfirmed Legal Trail
- Private
- Discontinued
- Winter Road Closure

**2.2 Distance along linear referenced highway (route log measure)**

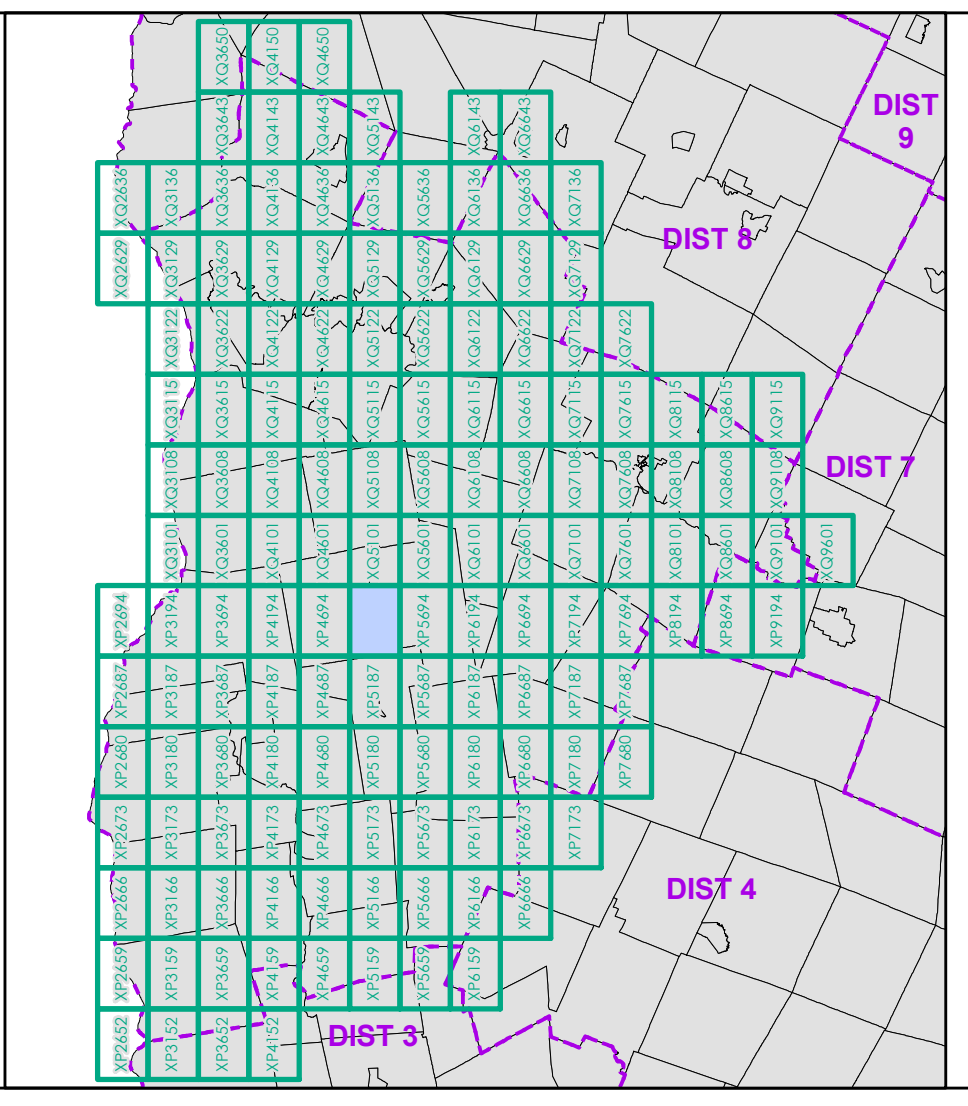
**B20 / C20 State Bridge or Culvert Identifier**  
**B20 / C20 Town Bridge or Culvert Identifier**

**1,000 meter US National Grid**  
 North American Datum 1983  
 SPCS Zone Identifier: 4400  
 Geodetic Reference System 80  
 500-meter grid, Easting - Northing

**Map generated: 08 August 2017**

**Contact information:**  
 Vermont Agency of Transportation, Mapping Section  
 1 National Life Drive, Montpelier, VT 05633-5001  
 Telephone: 802-828-2600

**This map was funded in part through grants from the Federal Highway Administration, U.S. Department of Transportation. The representation of the authors expressed herein do not necessarily state or reflect those of the U.S. Department of Transportation.**



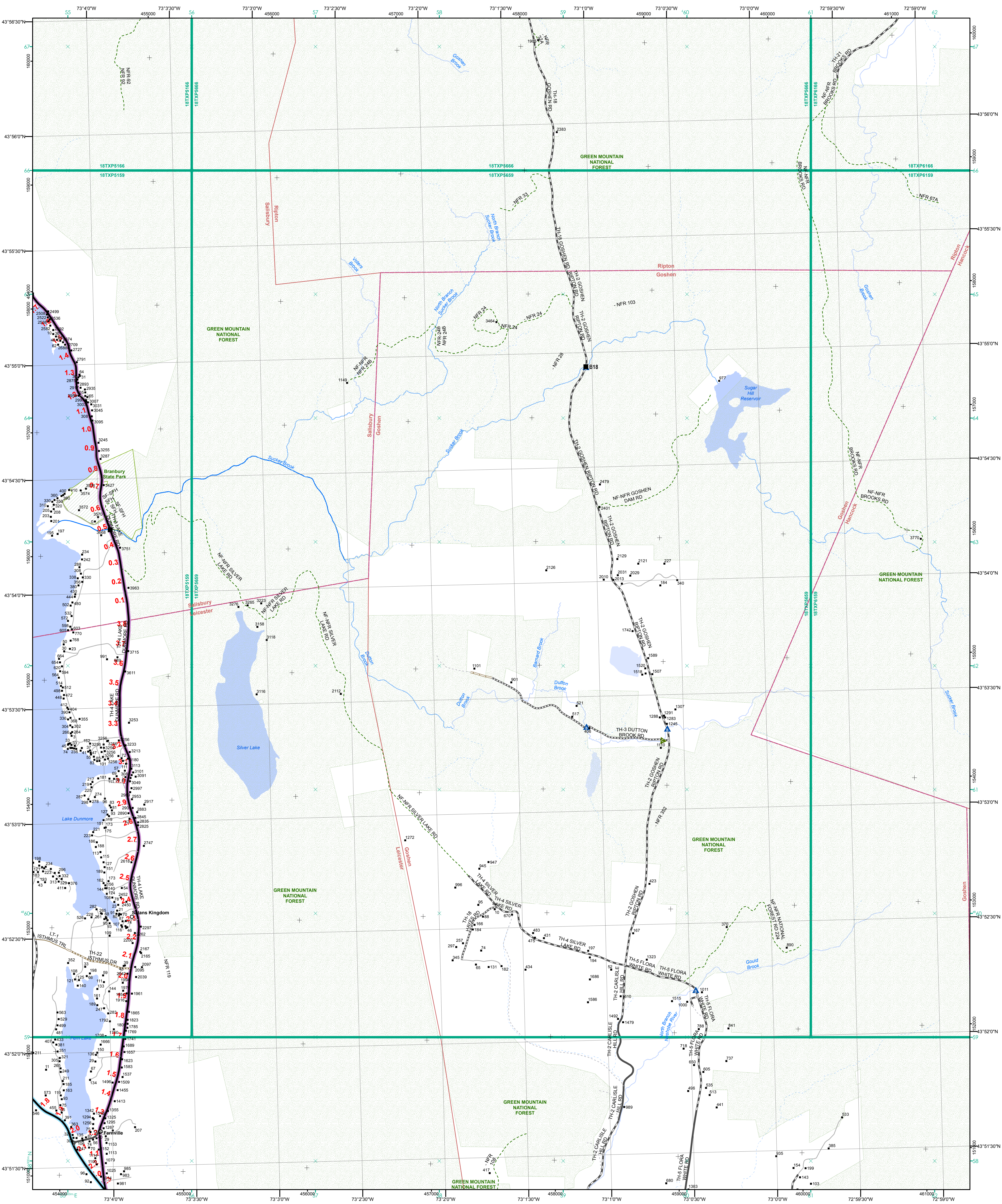
0 0.2 0.4 0.6 0.8 Miles

Scale 1:12,672 (printed size: 24 x 36 inches)

**FIELD ASSESSMENT MAP SERIES**  
 USNG Page #: 18TXP5194  
 Sheet ID: XP5194  
 District: 5

**TOWNS INCLUDED ON SHEET**  
 Bristol  
 Monkton  
 Starksboro





- |   |  |
|---|--|
| <ul style="list-style-type: none"> <li>Interstate</li> <li>Interstate Ramp</li> <li>Divided U.S. Highway</li> <li>U.S. Highway Ramp</li> <li>U.S. Highway</li> <li>State Highway - Paved</li> <li>State Highway - Gravel</li> <li>State Highway Ramp - Paved</li> <li>Class 1 - Paved</li> <li>Class 2 - Paved</li> <li>Class 2 - Gravel</li> <li>Class 2 - Graded Earth</li> <li>Class 3 - Paved</li> <li>Class 3 - Gravel</li> <li>Class 3 - Graded Earth</li> <li>Class 3 - Unimproved / Primitive</li> <li>Class 4 - Paved</li> <li>Class 4 - Gravel</li> <li>Class 4 - Graded Earth</li> <li>Class 4 - Unimproved / Primitive</li> <li>Class 4 - Impassable or Untraveled</li> <li>National or State Forest Highway</li> <li>Legal Trail</li> <li>Unconfirmed Legal Trail</li> <li>Private</li> <li>Discontinued</li> <li>Winter Road Closure</li> </ul> | <p><b>Functional Class</b></p> <ul style="list-style-type: none"> <li>2 - Principal Arterial - Other Freeway</li> <li>3 - Principal Arterial - Other</li> <li>4 - Minor Arterial</li> <li>5 - Major Collector</li> <li>6 - Minor Collector</li> </ul> <p><b>Railroad</b></p> <ul style="list-style-type: none"> <li>Railroad</li> <li>Rail Trail</li> <li>Airport</li> </ul> <p><b>Bridge-Culvert</b></p> <ul style="list-style-type: none"> <li>State/Town Bridge or Culvert Greater than 20'</li> <li>State Bridge or Culvert 6' - 20'</li> <li>Bike Path Structure</li> <li>Town Bridge 6' - 20'</li> <li>Town Culvert 6' - 20'</li> <li>VT Trans Maintenance District Office</li> <li>Named Lake-Pond</li> <li>Unnamed Lake-Pond</li> <li>Named River-Stream</li> <li>Unnamed River-Stream</li> <li>Public Land - State/Municipal</li> <li>Green Mountain National Forest</li> <li>District Boundary</li> <li>Town Boundary</li> </ul> |
|---|--|

**2.2 Distance along linear referenced highway (route log measure)**

B20 / C20 State Bridge or Culvert Identifier  
 B20 / C20 Town Bridge or Culvert Identifier

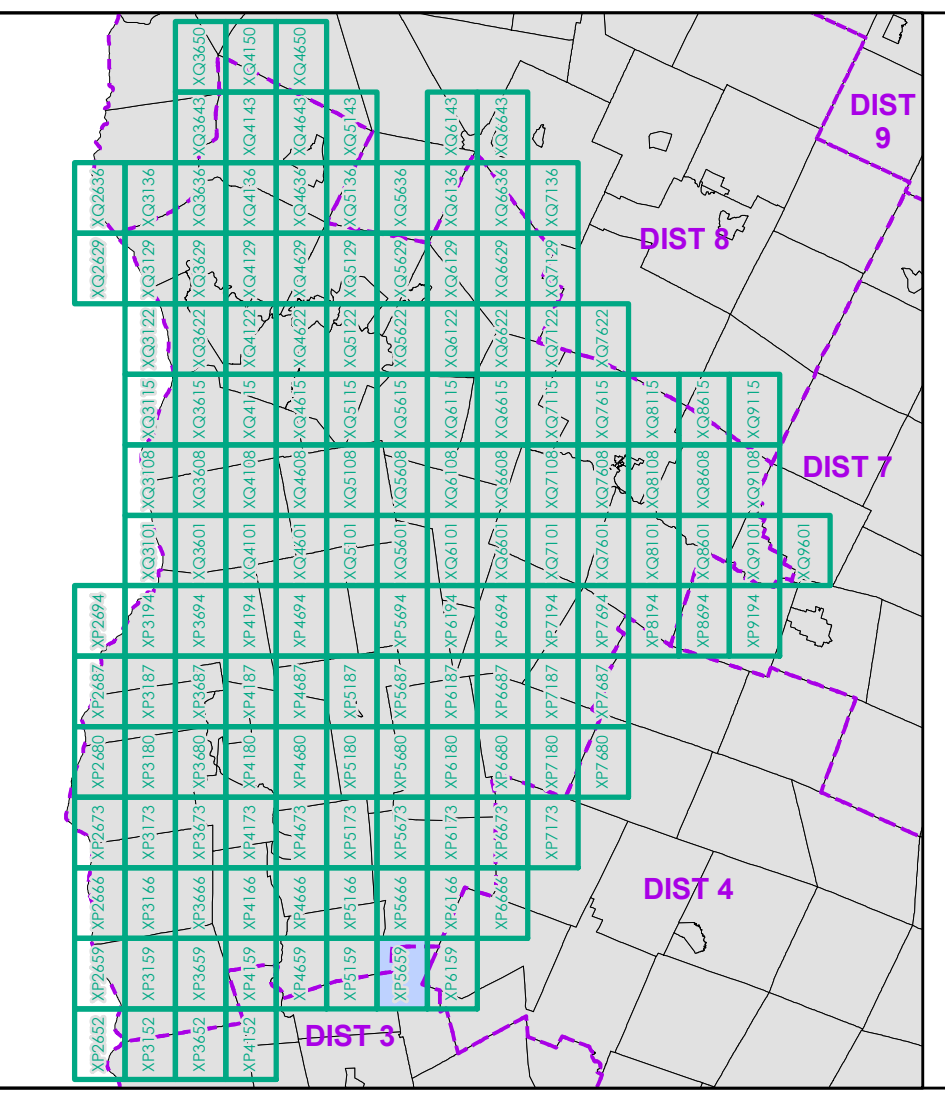
1,000 meter US National Grid  
 North American Datum 1983  
 SPCS Zone Identifier: 4400  
 Geodetic Reference System 80  
 500-meter grid, Easting - Northing

Vermont State Plane Coordinate System  
 North American Datum of 1983  
 SPCS Zone Identifier: 4400  
 Geodetic Reference System 80  
 500-meter grid, Easting - Northing

Map generated: 08 August 2017

Contact information:  
 Vermont Agency of Transportation, Mapping Section  
 1 National Life Drive, Montpelier, VT 05633-5001  
 Telephone: 802-828-2600

This map was funded in part through grants from the Federal Highway Administration, U.S. Department of Transportation. The representation of the authors expressed herein do not necessarily state or reflect those of the U.S. Department of Transportation.

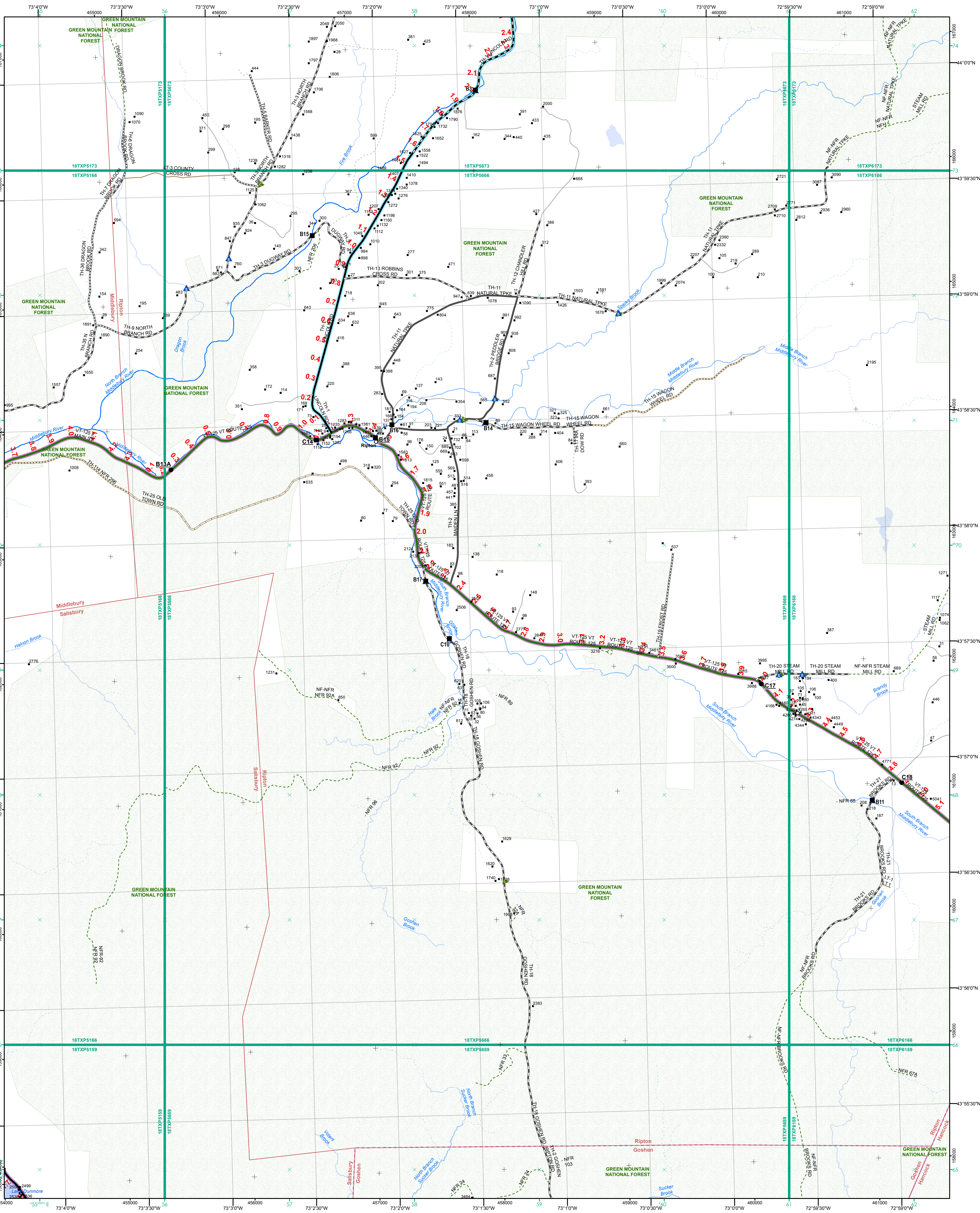


0 0.2 0.4 0.6 0.8 Miles  
 Scale 1:12,672 (printed size: 24 x 36 inches)

**FIELD ASSESSMENT MAP SERIES**  
 USNG Page #: 18TXP5659  
 Sheet ID: XP5659  
 District: 5

**TOWNS INCLUDED ON SHEET**  
 Goshen  
 Hancock  
 Leicester  
 Ripton  
 Rochester  
 Salisbury





- Functional Class**
- Interstate
  - Interstate Ramp
  - Divided U.S. Highway
  - U.S. Highway Ramp
  - U.S. Highway
  - State Highway - Paved
  - State Highway - Gravel
  - State Highway Ramp - Paved
  - Class 1 - Paved
  - Class 2 - Paved
  - Class 2 - Gravel
  - Class 2 - Graded Earth
  - Class 3 - Paved
  - Class 3 - Gravel
  - Class 3 - Graded Earth
  - Class 3 - Unimproved / Primitive
  - Class 4 - Paved
  - Class 4 - Gravel
  - Class 4 - Graded Earth
  - Class 4 - Unimproved / Primitive
  - Class 4 - Impassable or Untraveled
  - National or State Forest Highway
  - Legal Trail
  - Unconfirmed Legal Trail
  - Private
  - Discontinued
  - Winter Road Closure
- Railroad**
- Railroad
  - Rail Trail
  - Airport
- Bridge-Culvert**
- State/Town Bridge or Culvert Greater than 20'
  - State Bridge or Culvert 6' - 20'
  - Bike Path Structure
  - Town Bridge 6' - 20'
  - Town Culvert 6' - 20'
  - VT Trans Maintenance District Office
  - Named Lake-Pond
  - Unnamed Lake-Pond
  - Named River-Stream
  - Unnamed River-Stream
  - Public Land - State/Municipal
  - Green Mountain National Forest
  - District Boundary
  - Town Boundary

2.2 Distance along linear referenced highway (route log measure)

B20 / C20 State Bridge or Culvert Identifier  
B20 / C20 Town Bridge or Culvert Identifier

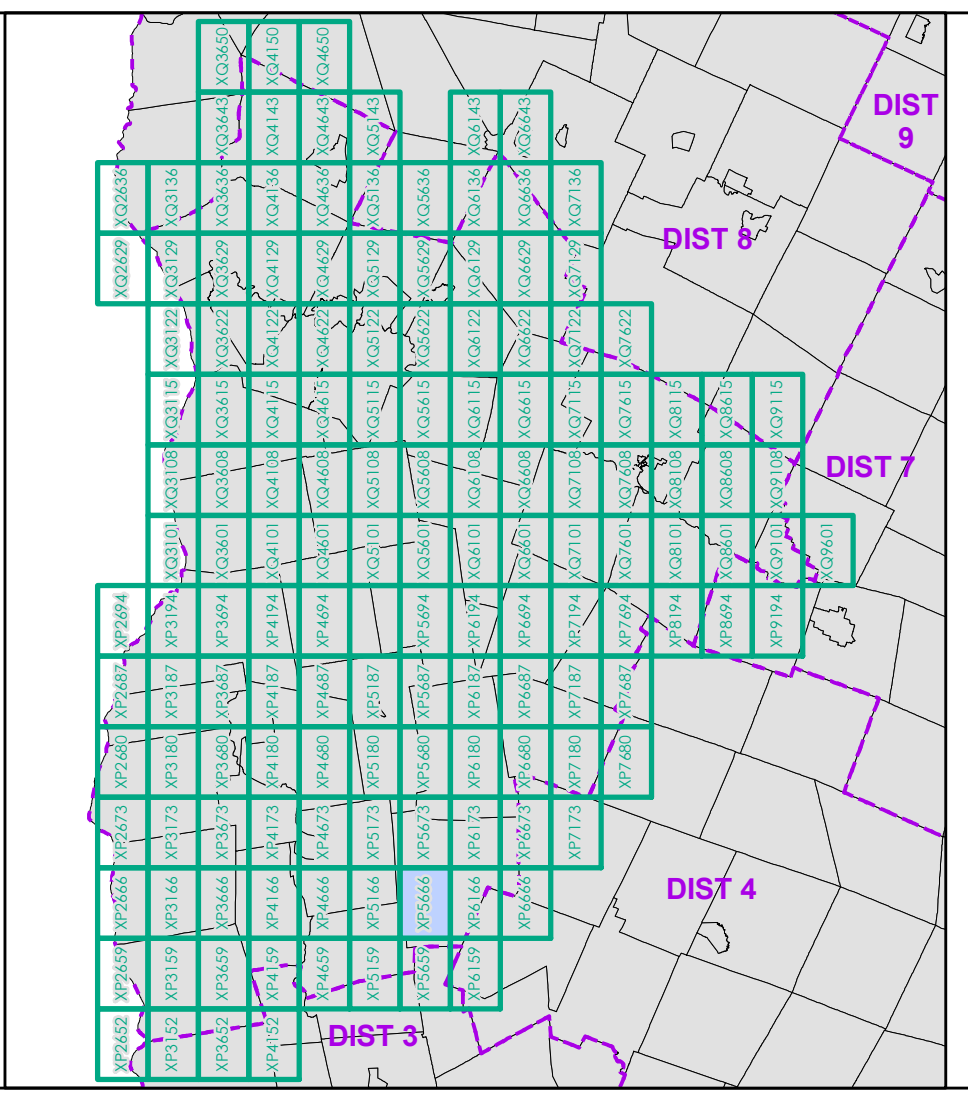
1,000 meter US National Grid  
North American Datum 1983  
Grid Zone Designation: 18T

Vermont State Plane Coordinate System  
North American Datum of 1983  
SPCS Zone Identifier: 4400  
Geoidetic Reference System 80  
500-meter grid, Easting - Northing

Map generated: 08 August 2017

Contact information:  
Vermont Agency of Transportation, Mapping Section  
1 National Life Drive, Montpelier, VT 05633-5001  
Telephone: 802-828-2600

This map was funded in part through grants from the Federal Highway Administration, U.S. Department of Transportation. The representation of the authors expressed herein do not necessarily state or reflect those of the U. S. Department of Transportation.

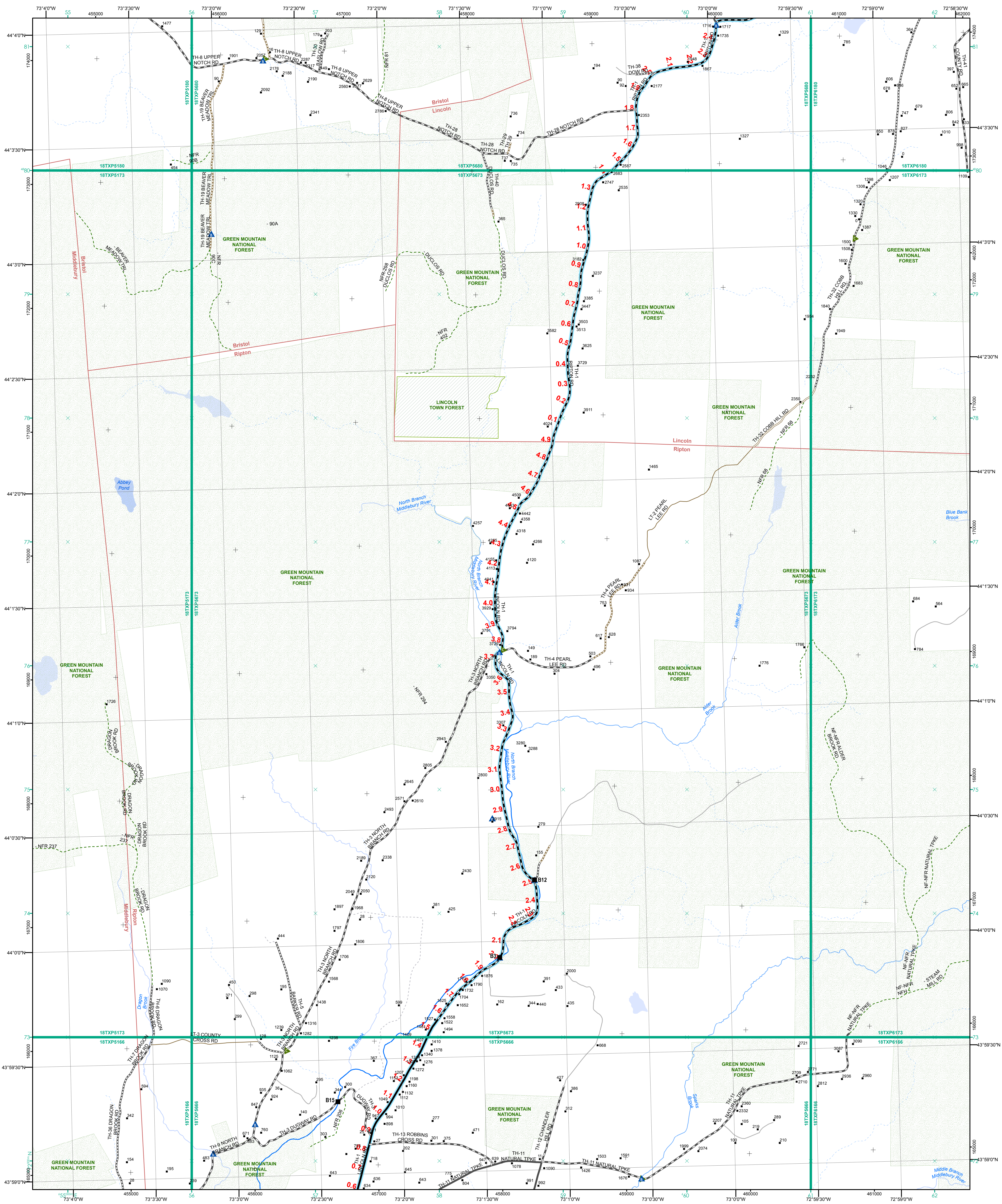


0 0.2 0.4 0.6 0.8 Miles  
Scale 1:12,672 (printed size: 24 x 36 inches)

**FIELD ASSESSMENT MAP SERIES**  
USNG Page #: 18TXP5666  
Sheet ID: XP5666  
District: 5

**TOWNS INCLUDED ON SHEET**  
Goshen  
Hancock  
Middlebury  
Ripton  
Salisbury





- Functional Class**
- Interstate
  - Interstate Ramp
  - Divided U.S. Highway
  - U.S. Highway Ramp
  - U.S. Highway
  - State Highway - Paved
  - State Highway - Gravel
  - State Highway Ramp - Paved
  - Class 1 - Paved
  - Class 2 - Paved
  - Class 2 - Gravel
  - Class 3 - Graded Earth
  - Class 3 - Gravel
  - Class 3 - Graded Earth
  - Class 3 - Unimproved / Primitive
  - Class 4 - Paved
  - Class 4 - Gravel
  - Class 4 - Graded Earth
  - Class 4 - Unimproved / Primitive
  - Class 4 - Impassable or Untraveled
  - National or State Forest Highway
  - Legal Trail
  - Unconfirmed Legal Trail
  - Private
  - Discontinued
  - Winter Road Closure
- Railroad**
- Railroad
  - Rail Trail
  - Airport
- Bridge-Culvert**
- State/Town Bridge or Culvert Greater than 20'
  - State Bridge or Culvert 6' - 20'
  - Bike Path Structure
  - Town Bridge 6' - 20'
  - Town Culvert 6' - 20'
  - VT Trans Maintenance District Office
- Other Features**
- Named Lake-Pond
  - Unnamed Lake-Pond
  - Named River-Stream
  - Unnamed River-Stream
  - Public Land - State/Municipal
  - Green Mountain National Forest
  - District Boundary
  - Town Boundary

**2.2 Distance along linear referenced highway (route log measure)**

B20 / C20 State Bridge or Culvert Identifier  
 B20 / C20 Town Bridge or Culvert Identifier

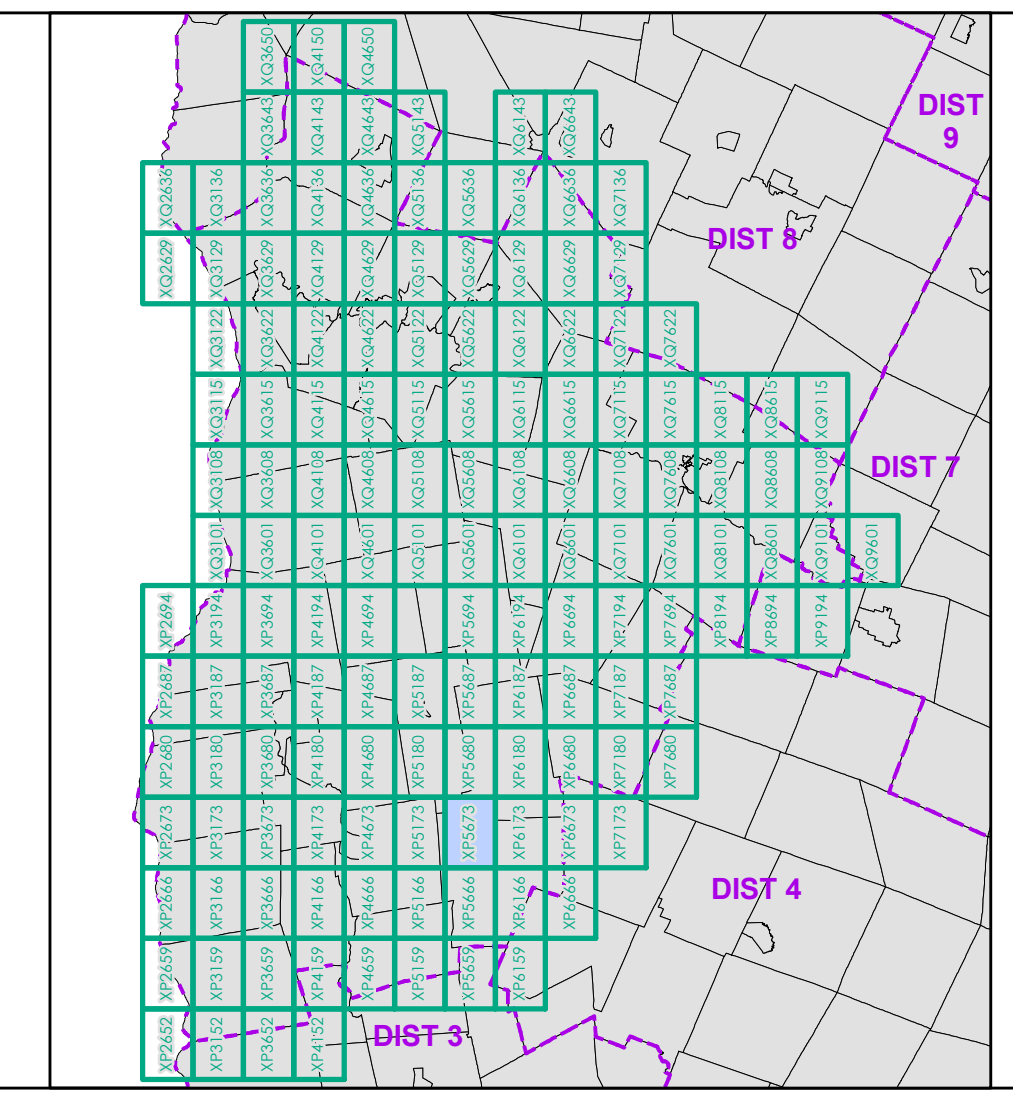
1,000 meter US National Grid  
 North American Datum 1983  
 Grid Zone Designation: 18T

Vermont State Plane Coordinate System  
 North American Datum of 1983  
 SPCS Zone Identifier: 4400  
 Geoidetic Reference System 80  
 500-meter grid, Easting - Northing

Map generated: 08 August 2017

Contact information:  
 Vermont Agency of Transportation, Mapping Section  
 1 National Life Drive, Montpelier, VT 05633-5001  
 Telephone: 802-828-2600

This map was funded in part through grants from the Federal Highway Administration, U.S. Department of Transportation. The representation of the authors expressed herein do not necessarily state or reflect those of the U.S. Department of Transportation.

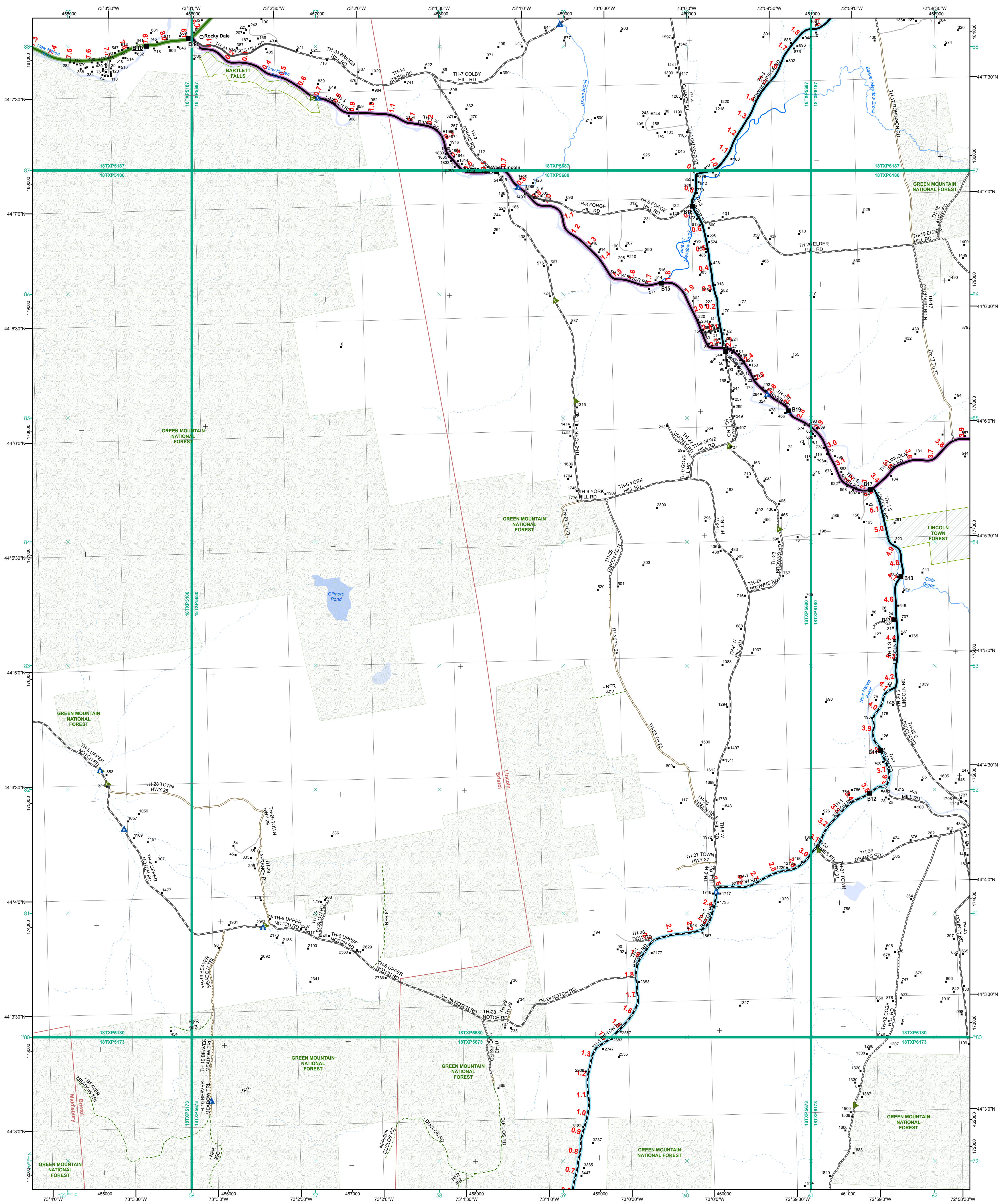


0 0.2 0.4 0.6 0.8 Miles  
 Scale 1:12,672 (printed size: 24 x 36 inches)

**FIELD ASSESSMENT MAP SERIES**  
 USNG Page #: 18TXP5673  
 Sheet ID: XP5673  
 District: 5

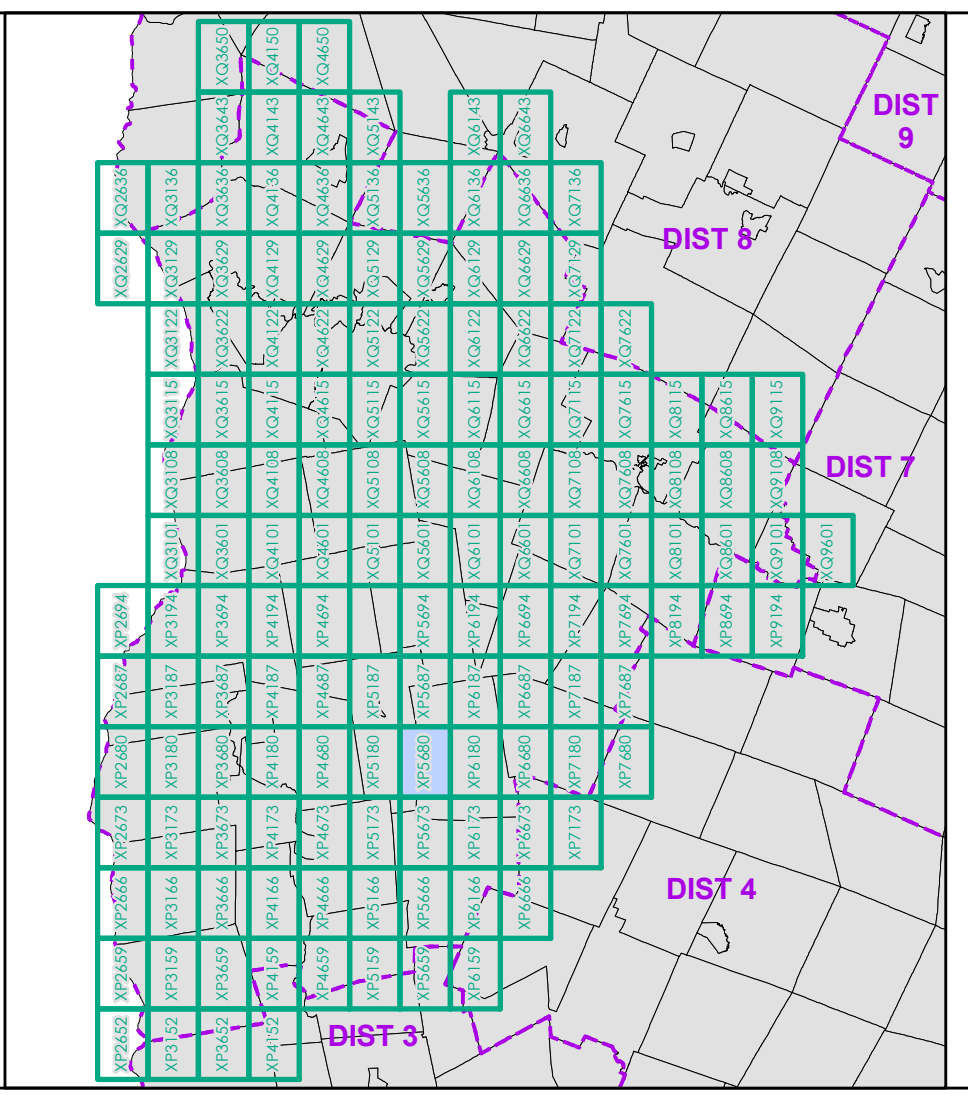
**TOWNS INCLUDED ON SHEET**  
 Bristol  
 Lincoln  
 Middlebury  
 Ripton





- Functional Class**
- Interstate
  - Interstate Ramp
  - Divided U.S. Highway
  - U.S. Highway Ramp
  - U.S. Highway
  - State Highway - Paved
  - State Highway - Gravel
  - State Highway Ramp - Paved
  - Class 1 - Paved
  - Class 2 - Paved
  - Class 2 - Gravel
  - Class 2 - Graded Earth
  - Class 3 - Paved
  - Class 3 - Gravel
  - Class 3 - Graded Earth
  - Class 3 - Unimproved / Primitive
  - Class 4 - Paved
  - Class 4 - Gravel
  - Class 4 - Graded Earth
  - Class 4 - Unimproved / Primitive
  - Class 4 - Impassable or Untraveled
  - National or State Forest Highway
  - Legal Trail
  - Unconfirmed Legal Trail
  - Private
  - Discontinued
  - Winter Road Closure
- 2.2 Distance along linear referenced highway (route log measure)**
- B20 / C20 State Bridge or Culvert Identifier**  
**B20 / C20 Town Bridge or Culvert Identifier**
- 1,000 meter US National Grid**  
 North American Datum 1983  
 SPCS Zone Identifier: 4400  
 Geodetic Reference System 80  
 500-meter grid, Easting - Northing
- Map generated:** 08 August 2017
- Contact information:**  
 Vermont Agency of Transportation, Mapping Section  
 1 National Life Drive, Montpelier, VT 05633-5001  
 Telephone: 802-828-2600
- This map was funded in part through grants from the Federal Highway Administration, U.S. Department of Transportation. The representation of the highways expressed herein do not necessarily state or reflect those of the U.S. Department of Transportation.**

- Railroad**
- Railroad
  - Rail Trail
  - Airport
- Bridge-Culvert**
- State/Town Bridge or Culvert Greater than 20'
  - State Bridge or Culvert 6' - 20'
  - Bike Path Structure
  - Town Bridge 6' - 20'
  - Town Culvert 6' - 20'
  - VTtrans Maintenance District Office
  - Named Lake-Pond
  - Unnamed Lake-Pond
  - Named River-Stream
  - Unnamed River-Stream
  - Public Land - State/Municipal
  - Green Mountain National Forest
  - District Boundary
  - Town Boundary

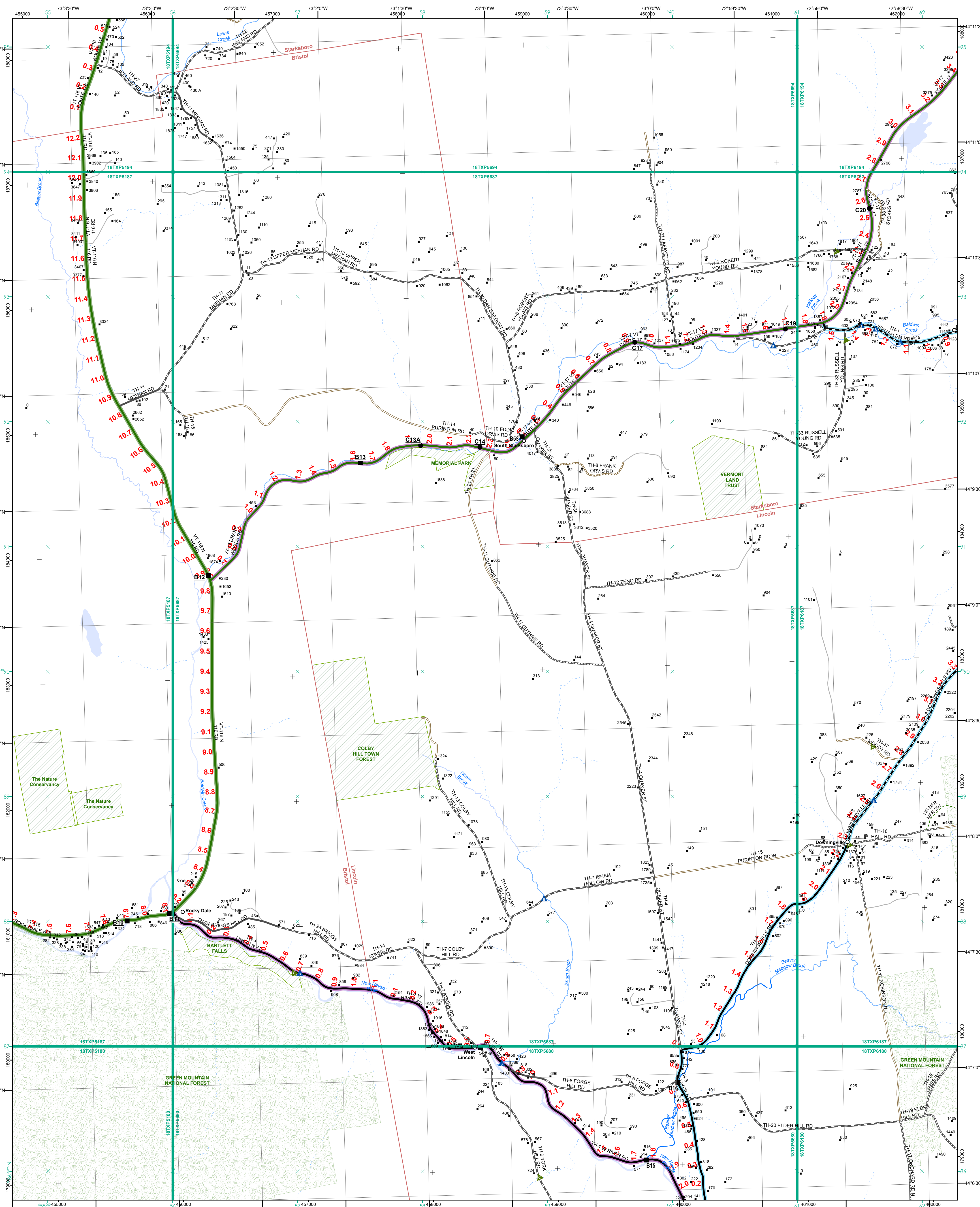


0 0.2 0.4 0.6 0.8 Miles  
 Scale 1:12,672 (printed size: 24 x 36 inches)

**FIELD ASSESSMENT MAP SERIES**  
 USNG Page #: 18TXP5680  
 Sheet ID: XP5680  
 District: 5

**TOWNS INCLUDED ON SHEET**  
 Bristol  
 Lincoln  
 Middlebury





- |   |  |
|---|--|
| <ul style="list-style-type: none"> <li>Interstate</li> <li>Interstate Ramp</li> <li>Divided U.S. Highway</li> <li>U.S. Highway Ramp</li> <li>U.S. Highway</li> <li>State Highway - Paved</li> <li>State Highway - Gravel</li> <li>State Highway Ramp - Paved</li> <li>Class 1 - Paved</li> <li>Class 2 - Paved</li> <li>Class 2 - Gravel</li> <li>Class 2 - Graded Earth</li> <li>Class 3 - Paved</li> <li>Class 3 - Gravel</li> <li>Class 3 - Graded Earth</li> <li>Class 3 - Unimproved / Primitive</li> <li>Class 4 - Paved</li> <li>Class 4 - Gravel</li> <li>Class 4 - Graded Earth</li> <li>Class 4 - Unimproved / Primitive</li> <li>Class 4 - Impassable or Untraveled</li> <li>National or State Forest Highway</li> <li>Legal Trail</li> <li>Unconfirmed Legal Trail</li> <li>Private</li> <li>Discontinued</li> <li>Winter Road Closure</li> </ul> | <p><b>Functional Class</b></p> <ul style="list-style-type: none"> <li>2 - Principal Arterial - Other Freeway</li> <li>3 - Principal Arterial - Other</li> <li>4 - Minor Arterial</li> <li>5 - Major Collector</li> <li>6 - Minor Collector</li> </ul> <p><b>Railroad</b></p> <ul style="list-style-type: none"> <li>Railroad</li> <li>Rail Trail</li> <li>Airport</li> </ul> <p><b>Bridge-Culvert</b></p> <ul style="list-style-type: none"> <li>State/Town Bridge or Culvert Greater than 20'</li> <li>State Bridge or Culvert 6' - 20'</li> <li>Bike Path Structure</li> <li>Town Bridge 6' - 20'</li> <li>Town Culvert 6' - 20'</li> <li>VTrans Maintenance District Office</li> </ul> <p><b>Other Features</b></p> <ul style="list-style-type: none"> <li>Named Lake-Pond</li> <li>Unnamed Lake-Pond</li> <li>Named River-Stream</li> <li>Unnamed River-Stream</li> <li>Public Land - State/Municipal</li> <li>Green Mountain National Forest</li> <li>District Boundary</li> <li>Town Boundary</li> </ul> |
|---|--|

2.2 Distance along linear referenced highway (route log measure)

B20 / C20 State Bridge or Culvert Identifier  
 B20 / C20 Town Bridge or Culvert Identifier

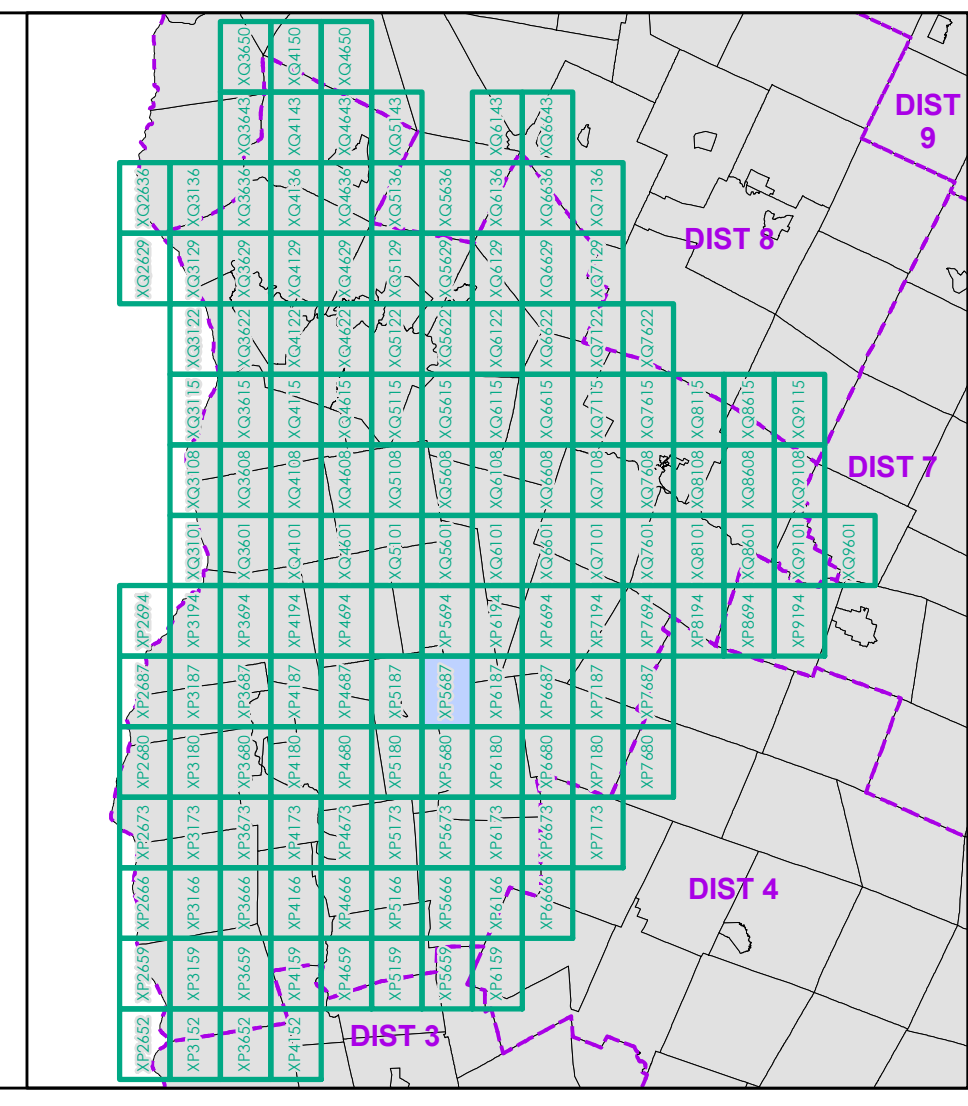
1,000 meter US National Grid  
 North American Datum 1983  
 Grid Zone Designation: 18T

Vermont State Plane Coordinate System  
 North American Datum of 1983  
 SPCS Zone Identifier: 4400  
 Geodetic Reference System 80  
 500-meter grid, Easting - Northing

Map generated: 08 August 2017

Contact information:  
 Vermont Agency of Transportation, Mapping Section  
 1 National Life Drive, Montpelier, VT 05633-5001  
 Telephone: 802-828-2600

This map was funded in part through grants from the Federal Highway Administration, U.S. Department of Transportation. The representation of the authors expressed herein do not necessarily state or reflect those of the U.S. Department of Transportation.

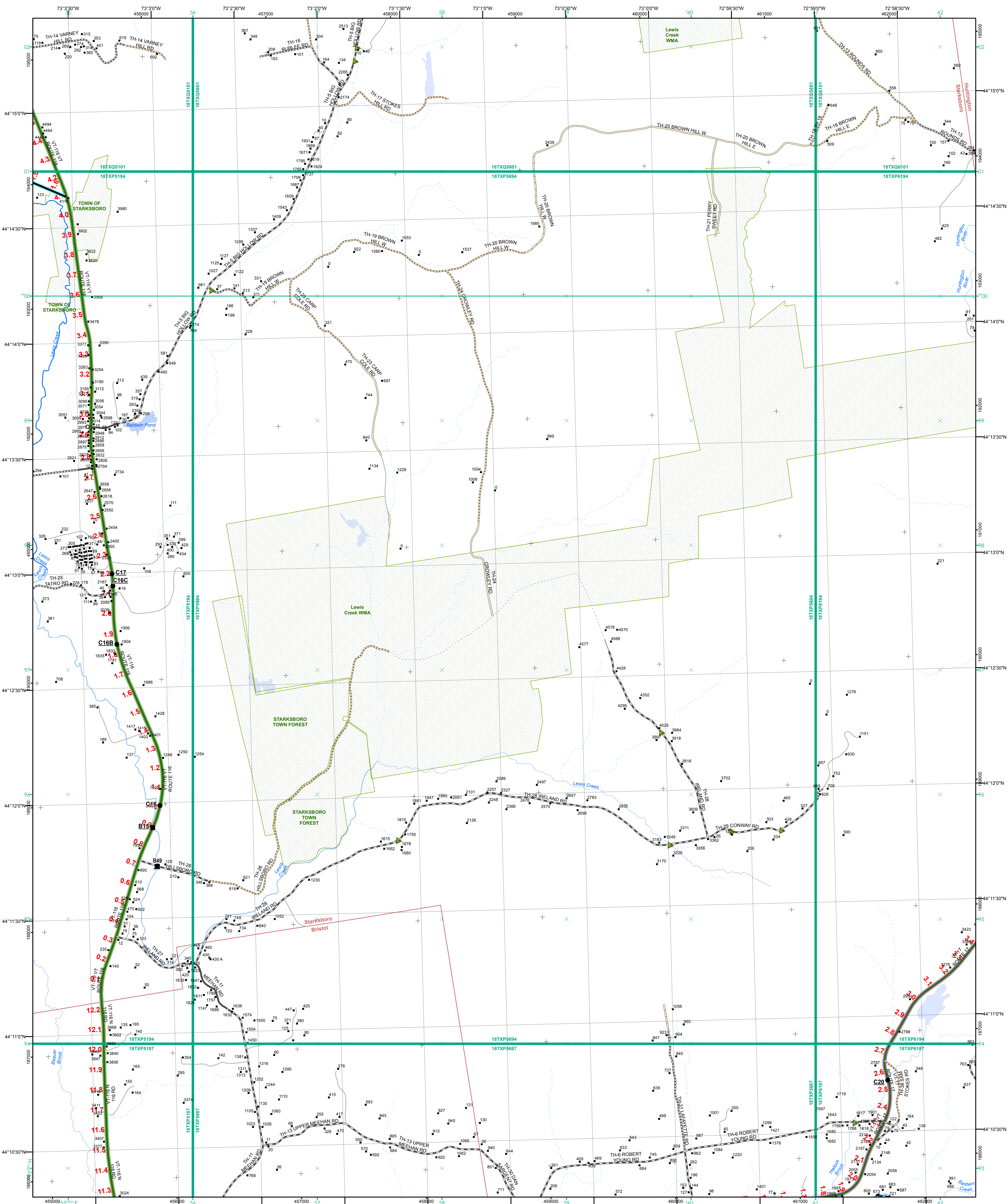


0 0.2 0.4 0.6 0.8 Miles  
 Scale 1:12,672 (printed size: 24 x 36 inches)

**FIELD ASSESSMENT MAP SERIES**  
 USNG Page #: 18TXP5687  
 Sheet ID: XP5687  
 District: 5

**TOWNS INCLUDED ON SHEET**  
 Bristol  
 Lincoln  
 Starksboro





- Functional Class**
- 2 - Principal Arterial - Other Freeway
  - 3 - Principal Arterial - Other
  - 4 - Minor Arterial
  - 5 - Major Collector
  - 6 - Minor Collector
- Railroad**
- Railroad
  - Rail Trail
  - Airport
- Bridge-Culvert**
- State/Town Bridge or Culvert Greater than 20'
  - State Bridge or Culvert 6' - 20'
  - Bike Path Structure
  - Town Bridge 6' - 20'
  - Town Culvert 6' - 20'
  - VTtrans Maintenance District Office
- Other Symbols**
- Named Lake-Pond
  - Unnamed Lake-Pond
  - Named River-Stream
  - Unnamed River-Stream
  - Public Land - State/Municipal
  - Green Mountain National Forest
  - District Boundary
  - Town Boundary

**2.2 Distance along linear referenced highway (route log measure)**

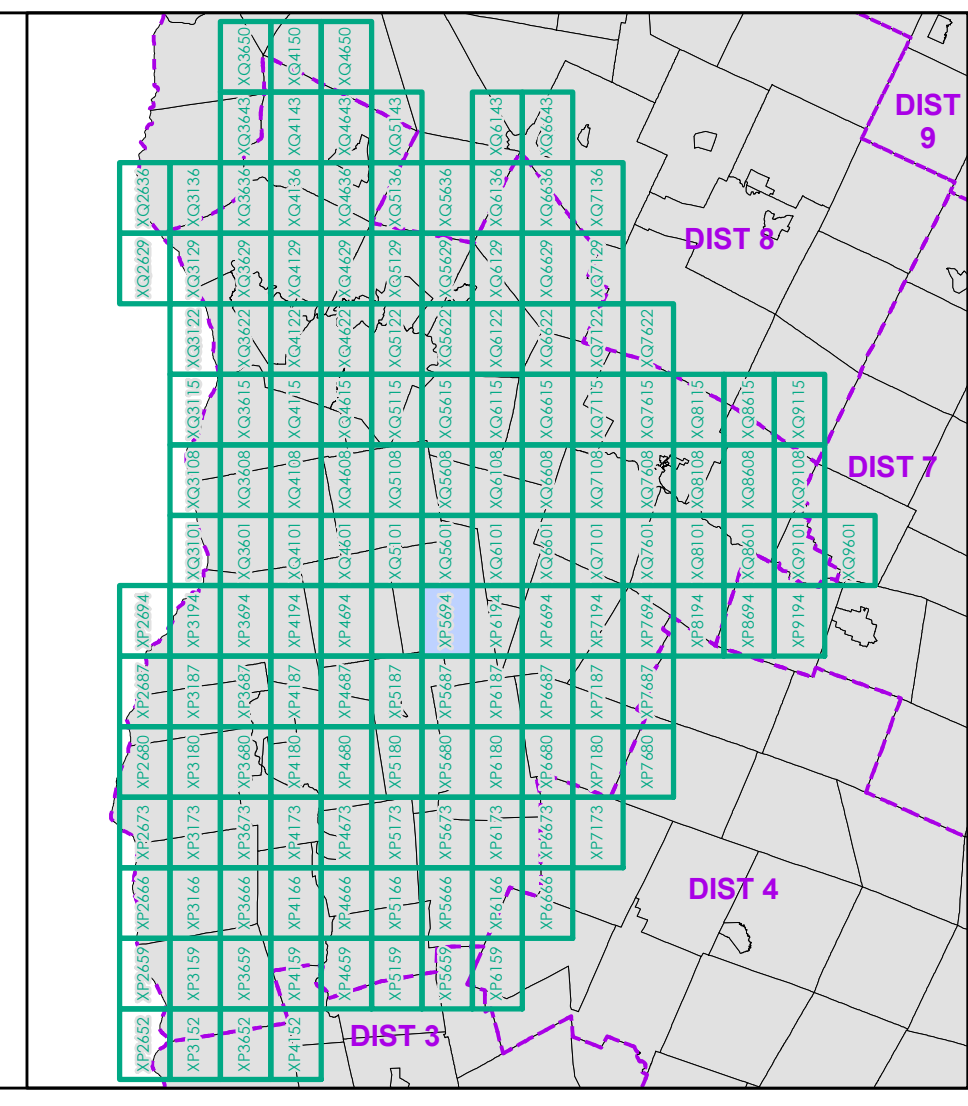
**B20 / C20** State Bridge or Culvert Identifier  
**B20 / C20** Town Bridge or Culvert Identifier

1,000 meter US National Grid  
 North American Datum 1983  
 SPCS Zone Identifier: 4400  
 Geoid Reference System 80  
 500-meter grid, Easting - Northing

Map generated: 08 August 2017

Contact information:  
 Vermont Agency of Transportation, Mapping Section  
 1 National Life Drive, Montpelier, VT 05633-5001  
 Telephone: 802-828-2600

This map was funded in part through grants from the Federal Highway Administration, U.S. Department of Transportation. The representation of the authors expressed herein do not necessarily state or reflect those of the U.S. Department of Transportation.

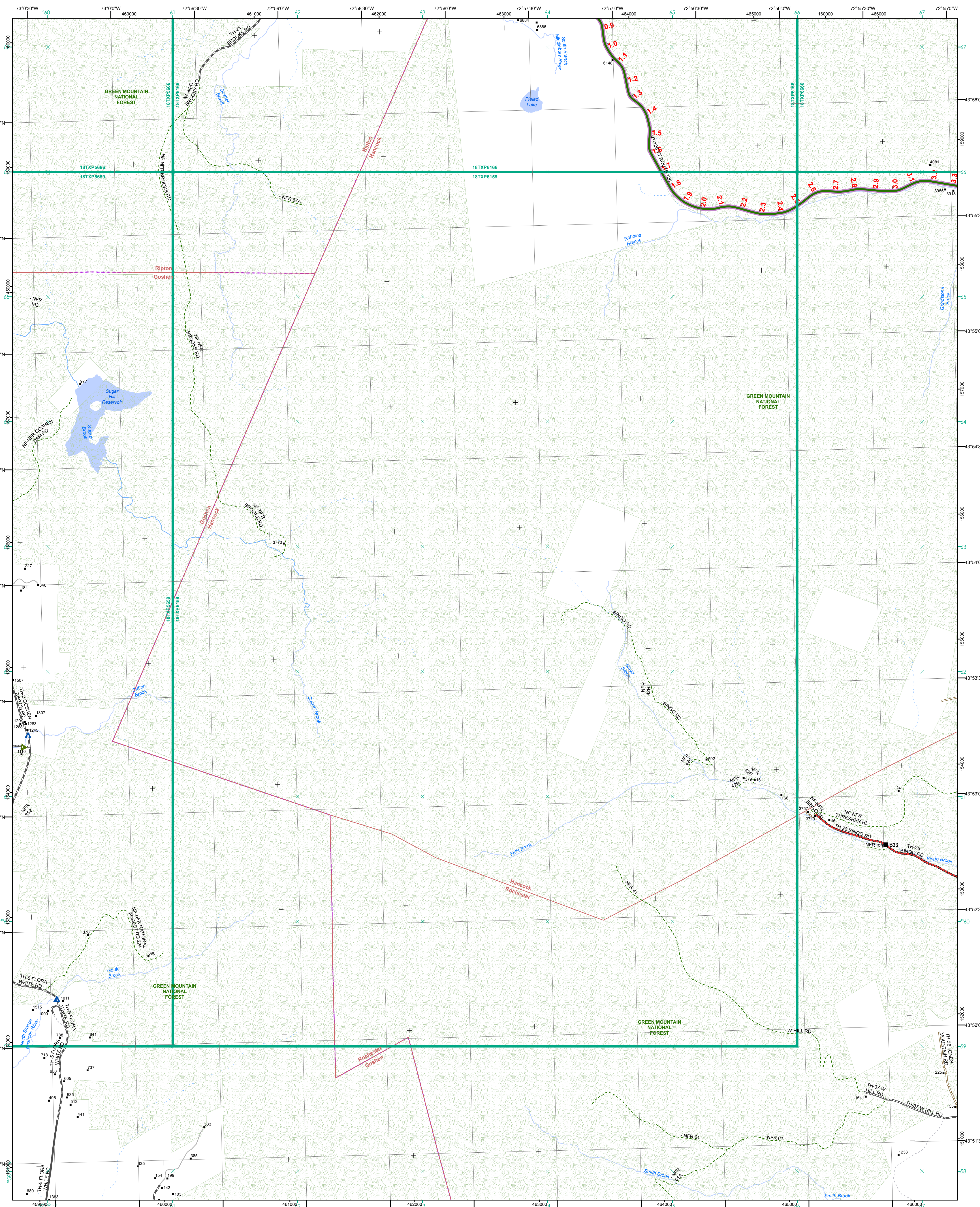


0 0.2 0.4 0.6 0.8 Miles  
 Scale 1:12,672 (printed size: 24 x 36 inches)

**FIELD ASSESSMENT MAP SERIES**  
 USNG Page #: 18TXP5694  
 Sheet ID: XP5694  
 District: 5

**TOWNS INCLUDED ON SHEET**  
 Bristol  
 Huntington  
 Starksboro





**Functional Class**

- Interstate
- Interstate Ramp
- Divided U.S. Highway
- U.S. Highway Ramp
- U.S. Highway
- State Highway - Paved
- State Highway - Gravel
- State Highway Ramp - Paved
- Class 1 - Paved
- Class 2 - Paved
- Class 2 - Gravel
- Class 2 - Graded Earth
- Class 3 - Paved
- Class 3 - Gravel
- Class 3 - Graded Earth
- Class 3 - Unimproved / Primitive
- Class 4 - Paved
- Class 4 - Gravel
- Class 4 - Graded Earth
- Class 4 - Unimproved / Primitive
- Class 4 - Impassable or Untraveled
- National or State Forest Highway
- Legal Trail
- Unconfirmed Legal Trail
- Private
- Discontinued
- Winter Road Closure

**Railroad**

- Railroad
- Rail Trail
- Airport

**Bridge-Culvert**

- State/Town Bridge or Culvert Greater than 20'
- State Bridge or Culvert 6' - 20'
- Bike Path Structure
- Town Bridge 6' - 20'
- Town Culvert 6' - 20'
- VTtrans Maintenance District Office
- Named Lake-Pond
- Unnamed Lake-Pond
- Named River-Stream
- Unnamed River-Stream
- Public Land - State/Municipal
- Green Mountain National Forest
- District Boundary
- Town Boundary

**2.2 Distance along linear referenced highway (route log measure)**

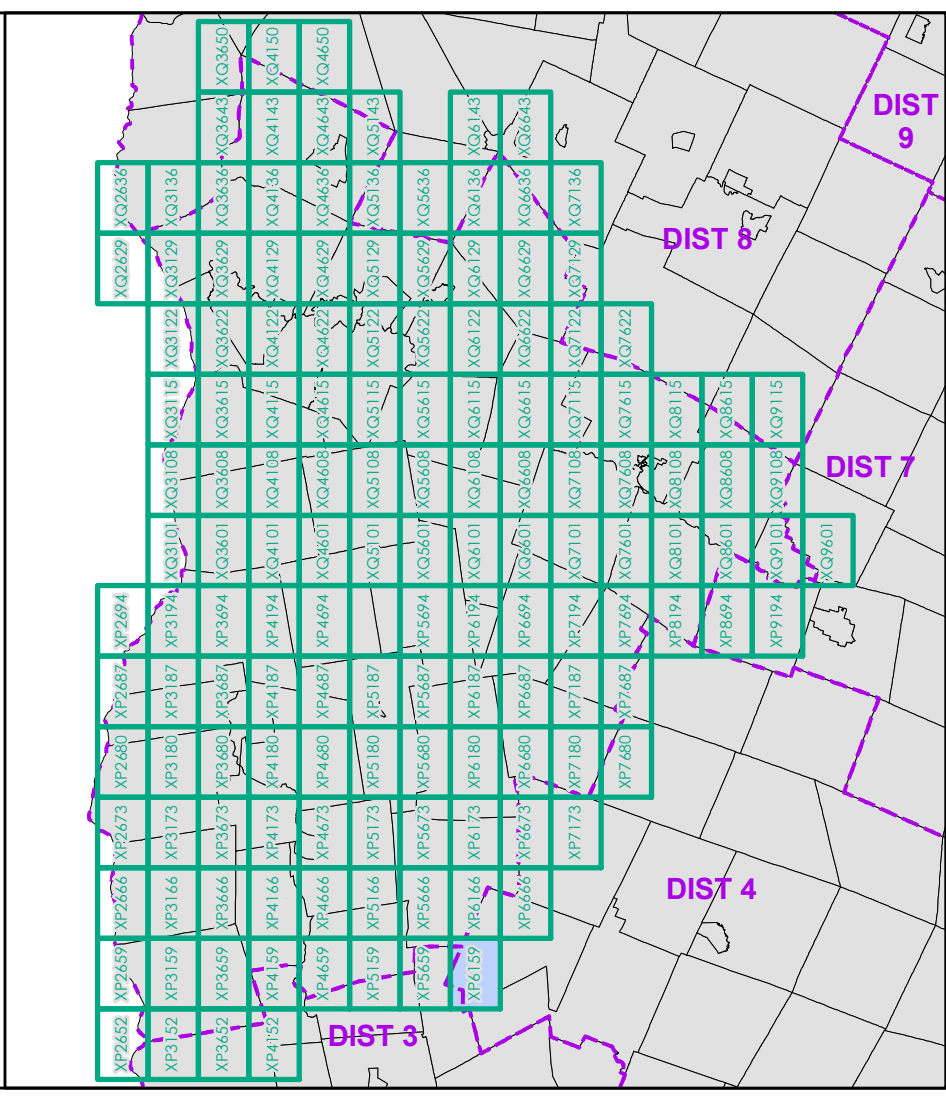
- B20 / C20 State Bridge or Culvert Identifier
- B20 / C20 Town Bridge or Culvert Identifier

1,000 meter US National Grid  
 North American Datum 1983  
 SPCS Zone Identifier: 4400  
 Geodetic Reference System 80  
 500-meter grid, Easting - Northing

Map generated: 08 August 2017

Contact information:  
 Vermont Agency of Transportation, Mapping Section  
 1 National Life Drive, Montpelier, VT 05633-5001  
 Telephone: 802-828-2600

This map was funded in part through grants from the Federal Highway Administration, U.S. Department of Transportation. The representation of the authors expressed herein do not necessarily state or reflect those of the U.S. Department of Transportation.

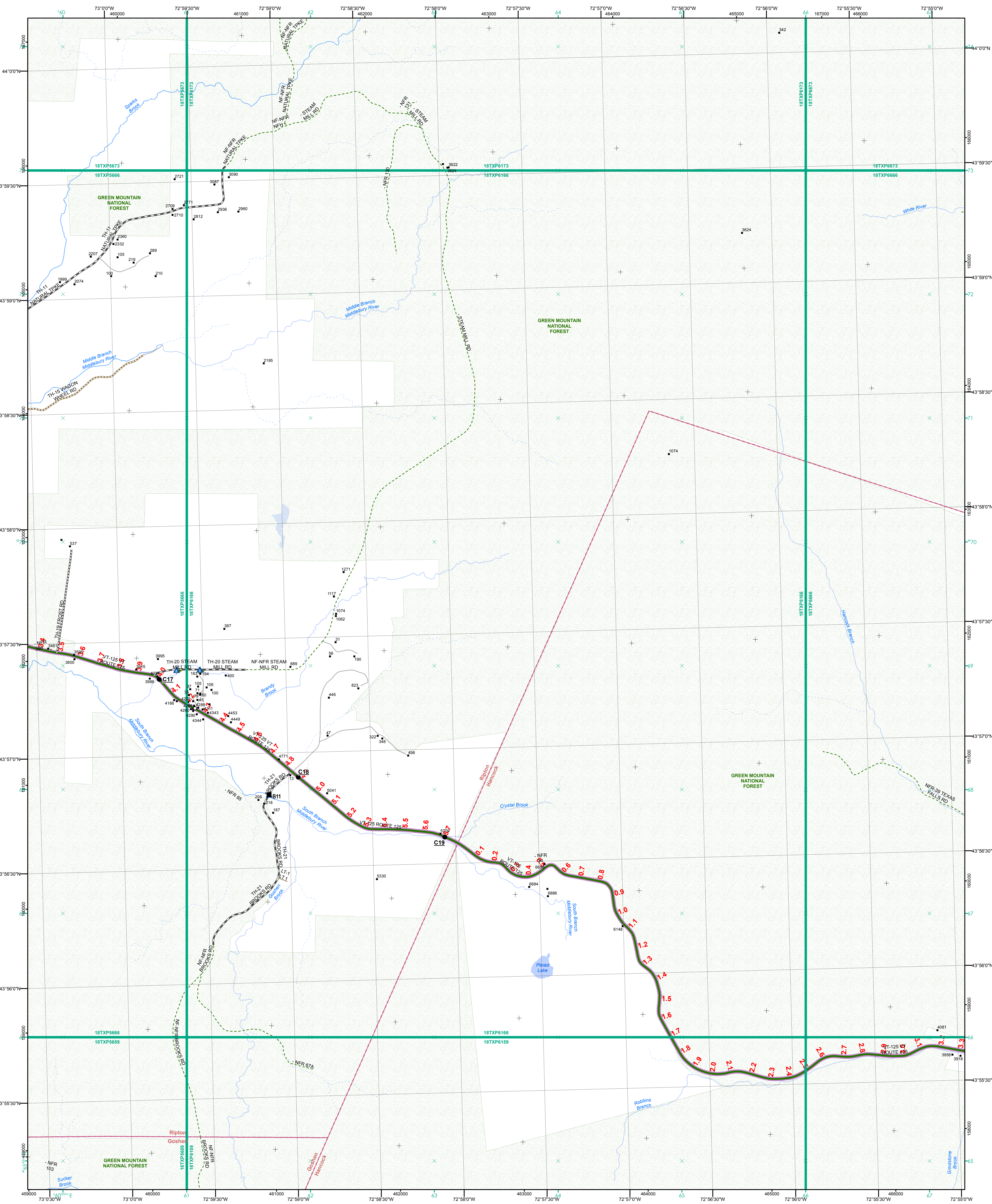


0 0.2 0.4 0.6 0.8 Miles  
 Scale 1:12,672 (printed size: 24 x 36 inches)

**FIELD ASSESSMENT MAP SERIES**  
 USNG Page #: 18TXP6159  
 Sheet ID: XP6159  
 District: 5

**TOWNS INCLUDED ON SHEET**  
 Goshen  
 Hancock  
 Ripton  
 Rochester





- |   |  |
|---|--|
| <ul style="list-style-type: none"> <li>Interstate</li> <li>Interstate Ramp</li> <li>Divided U.S. Highway</li> <li>U.S. Highway Ramp</li> <li>U.S. Highway</li> <li>State Highway - Paved</li> <li>State Highway - Gravel</li> <li>State Highway Ramp - Paved</li> <li>Class 1 - Paved</li> <li>Class 2 - Paved</li> <li>Class 2 - Gravel</li> <li>Class 2 - Graded Earth</li> <li>Class 3 - Paved</li> <li>Class 3 - Gravel</li> <li>Class 3 - Graded Earth</li> <li>Class 3 - Unimproved / Primitive</li> <li>Class 4 - Paved</li> <li>Class 4 - Gravel</li> <li>Class 4 - Graded Earth</li> <li>Class 4 - Unimproved / Primitive</li> <li>Class 4 - Impassable or Untraveled</li> <li>National or State Forest Highway</li> <li>Legal Trail</li> <li>Unconfirmed Legal Trail</li> <li>Private</li> <li>Discontinued</li> <li>Winter Road Closure</li> </ul> | <ul style="list-style-type: none"> <li>Functional Class</li> <li>2 - Principal Arterial - Other Freeway</li> <li>3 - Principal Arterial - Other</li> <li>4 - Minor Arterial</li> <li>5 - Major Collector</li> <li>6 - Minor Collector</li> </ul>   |
| <ul style="list-style-type: none"> <li>Railroad</li> <li>Railroad</li> <li>Rail Trail</li> <li>Airport</li> </ul>   | <ul style="list-style-type: none"> <li>Bridge-Culvert</li> <li>State/Town Bridge or Culvert Greater than 20'</li> <li>State Bridge or Culvert 6' - 20'</li> <li>Bike Path Structure</li> <li>Town Bridge 6' - 20'</li> <li>Town Culvert 6' - 20'</li> <li>VT Trans Maintenance District Office</li> <li>Named Lake-Pond</li> <li>Unnamed Lake-Pond</li> <li>Named River-Stream</li> <li>Unnamed River-Stream</li> <li>Public Land - State/Municipal</li> <li>Green Mountain National Forest</li> <li>District Boundary</li> <li>Town Boundary</li> </ul> |

2.2 Distance along linear referenced highway (route log measure)

B20 / C20 State Bridge or Culvert Identifier  
B20 / C20 Town Bridge or Culvert Identifier

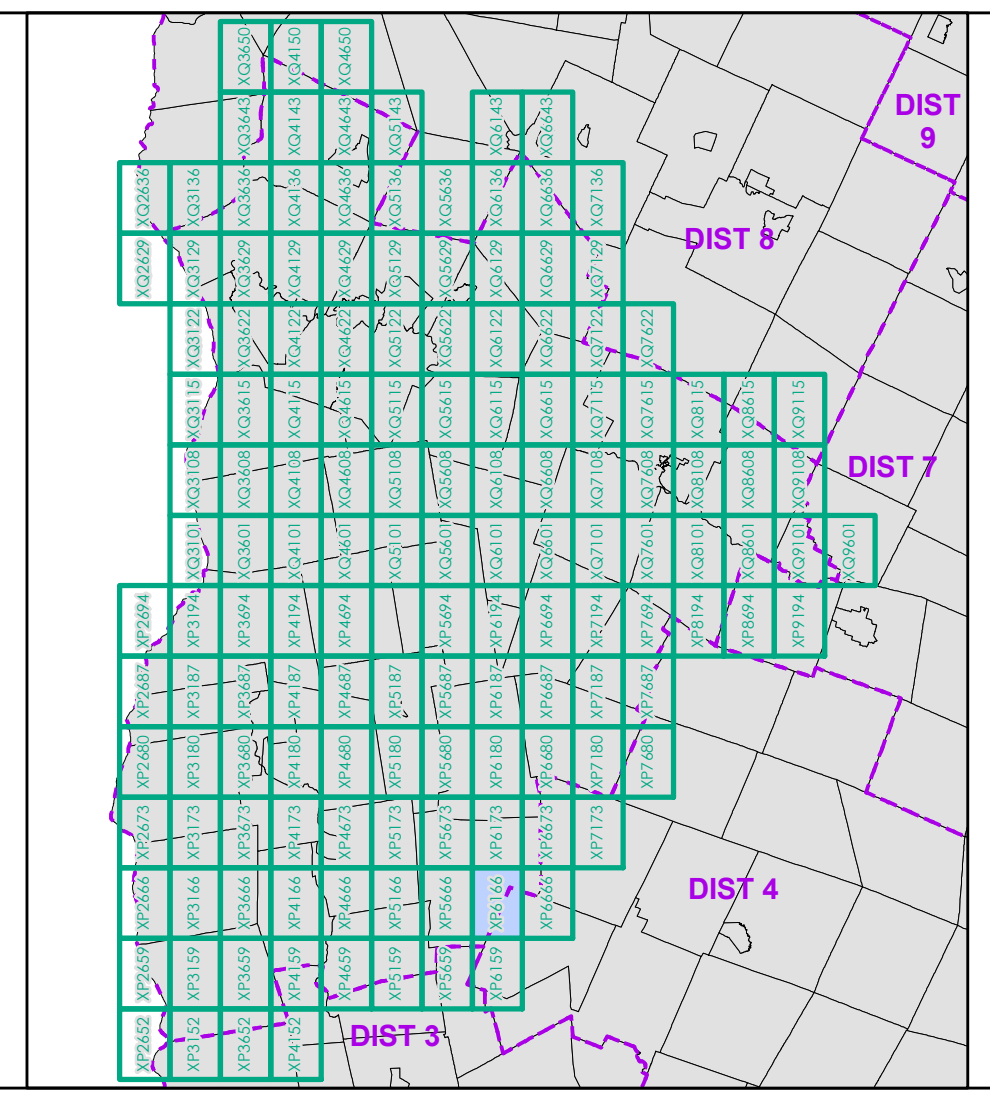
1,000 meter US National Grid  
North American Datum 1983  
Grid Zone Designation: 18T

Vermont State Plane Coordinate System  
North American Datum of 1983  
SPCS Zone Identifier: 4400  
Geodetic Reference System 80  
500-meter grid, Easting - Northing

Map generated: 08 August 2017

Contact information:  
Vermont Agency of Transportation, Mapping Section  
1 National Life Drive, Montpelier, VT 05633-5001  
Telephone: 802-828-2600

This map was funded in part through grants from the Federal Highway Administration, U.S. Department of Transportation. The representation of the authors expressed herein do not necessarily state or reflect those of the U.S. Department of Transportation.

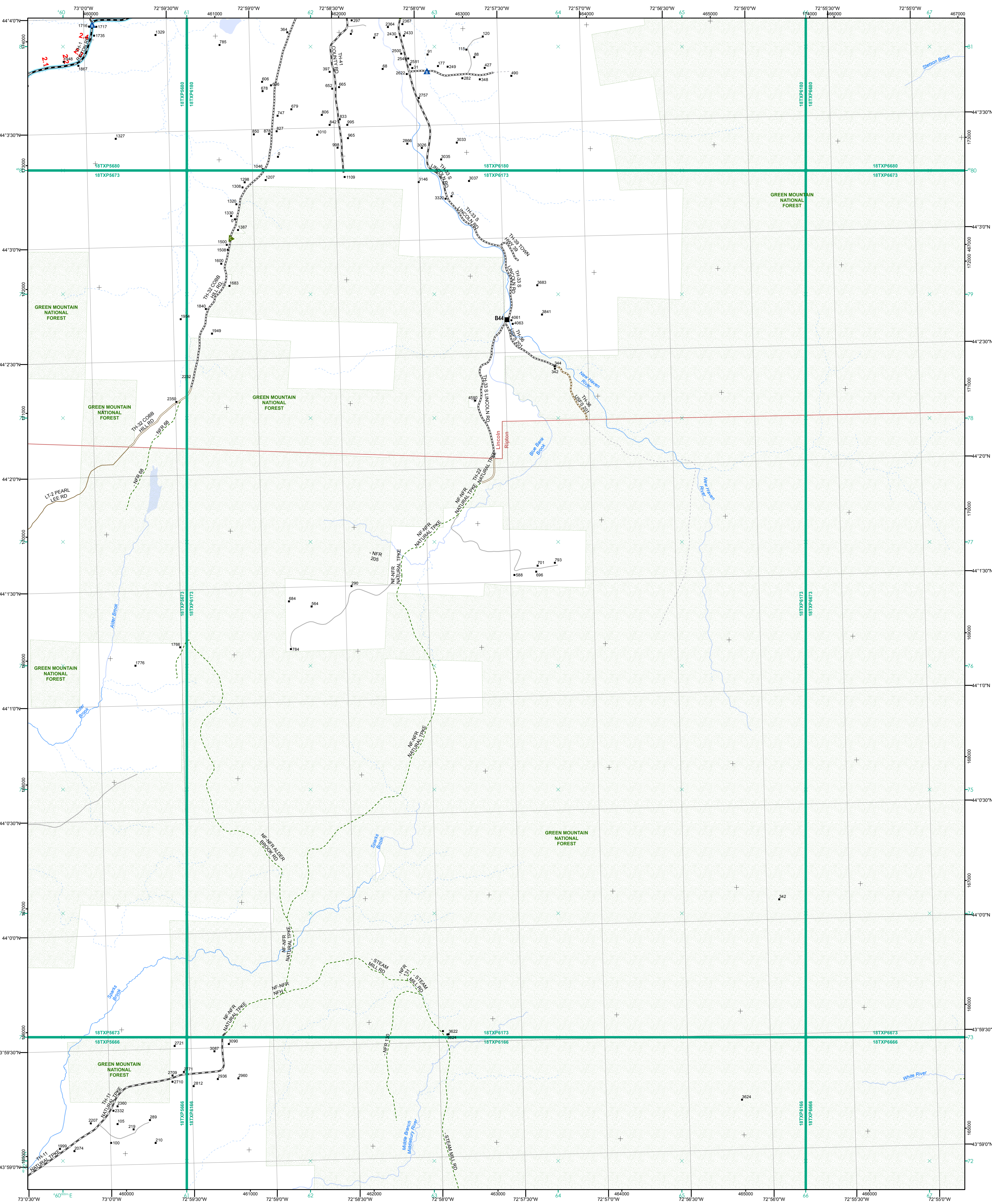


0 0.2 0.4 0.6 0.8 Miles  
Scale 1:12,672 (printed size: 24 x 36 inches)

**FIELD ASSESSMENT MAP SERIES**  
USNG Page #: 18TXP6166  
Sheet ID: XP6166  
District: 5

**TOWNS INCLUDED ON SHEET**  
Goshen  
Hancock  
Ripton





- Interstate
- Interstate Ramp
- Divided U.S. Highway
- U.S. Highway Ramp
- U.S. Highway
- State Highway - Paved
- State Highway - Gravel
- State Highway Ramp - Paved
- Class 1 - Paved
- Class 2 - Paved
- Class 2 - Gravel
- Class 2 - Graded Earth
- Class 3 - Paved
- Class 3 - Gravel
- Class 3 - Graded Earth
- Class 3 - Unimproved / Primitive
- Class 4 - Paved
- Class 4 - Gravel
- Class 4 - Graded Earth
- Class 4 - Unimproved / Primitive
- Class 4 - Impassable or Untraveled
- National or State Forest Highway
- Legal Trail
- Unconfirmed Legal Trail
- Private
- Discontinued
- Winter Road Closure

**Functional Class**

- 2 - Principal Arterial - Other Freeway
- 3 - Principal Arterial - Other
- 4 - Minor Arterial
- 5 - Major Collector
- 6 - Minor Collector

**Railroad**

- Railroad
- Rail Trail
- Airport

**Bridge-Culvert**

- State/Town Bridge or Culvert Greater than 20'
- State Bridge or Culvert 6' - 20'
- Bike Path Structure
- Town Bridge 6' - 20'
- Town Culvert 6' - 20'
- VTtrans Maintenance District Office

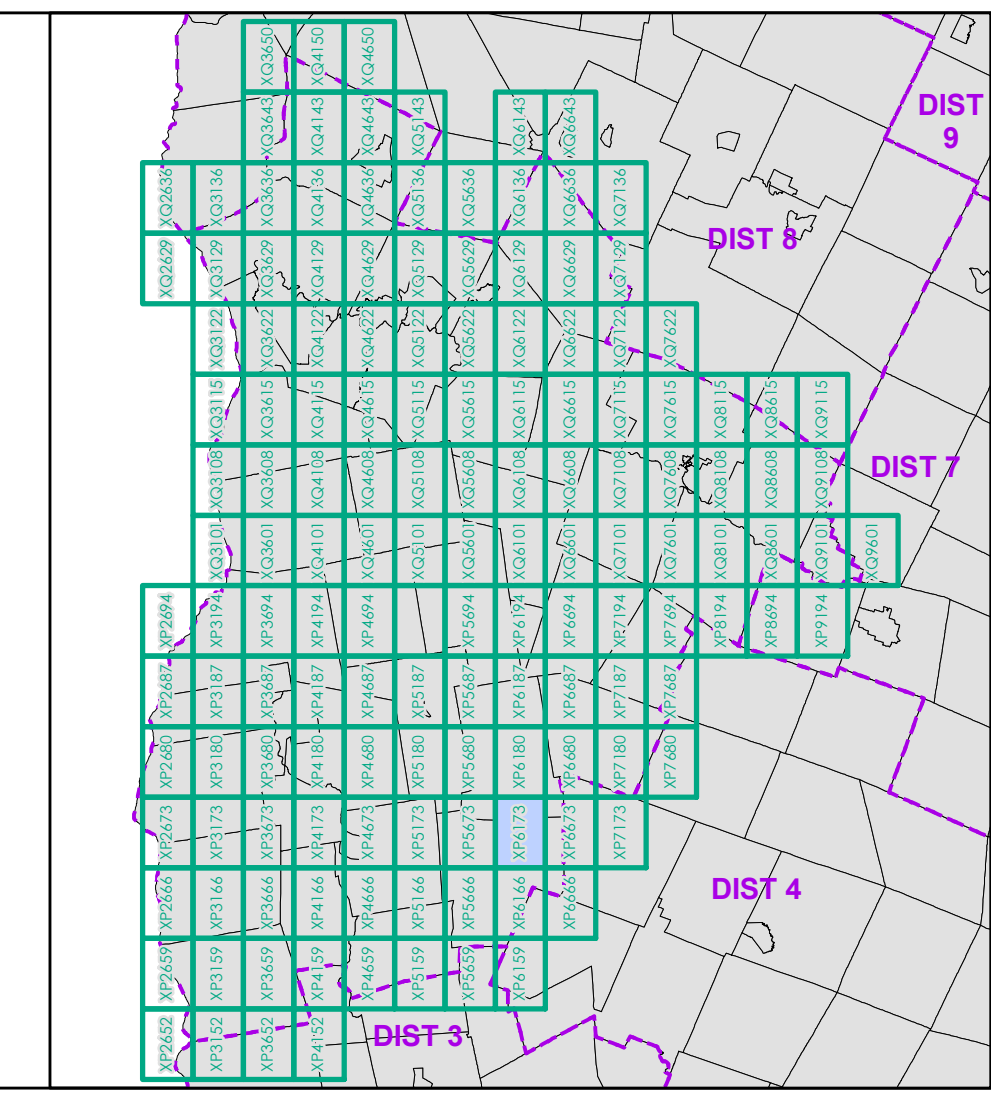
**Other Features**

- Named Lake-Pond
- Unnamed Lake-Pond
- Named River-Stream
- Unnamed River-Stream
- Public Land - State/Municipal
- Green Mountain National Forest
- District Boundary
- Town Boundary

Map generated: 08 August 2017

Contact information:  
 Vermont Agency of Transportation, Mapping Section  
 1 National Life Drive, Montpelier, VT 05633-5001  
 Telephone: 802-828-2600

This map was funded in part through grants from the Federal Highway Administration, U.S. Department of Transportation. The representation of the authors expressed herein do not necessarily state or reflect those of the U.S. Department of Transportation.

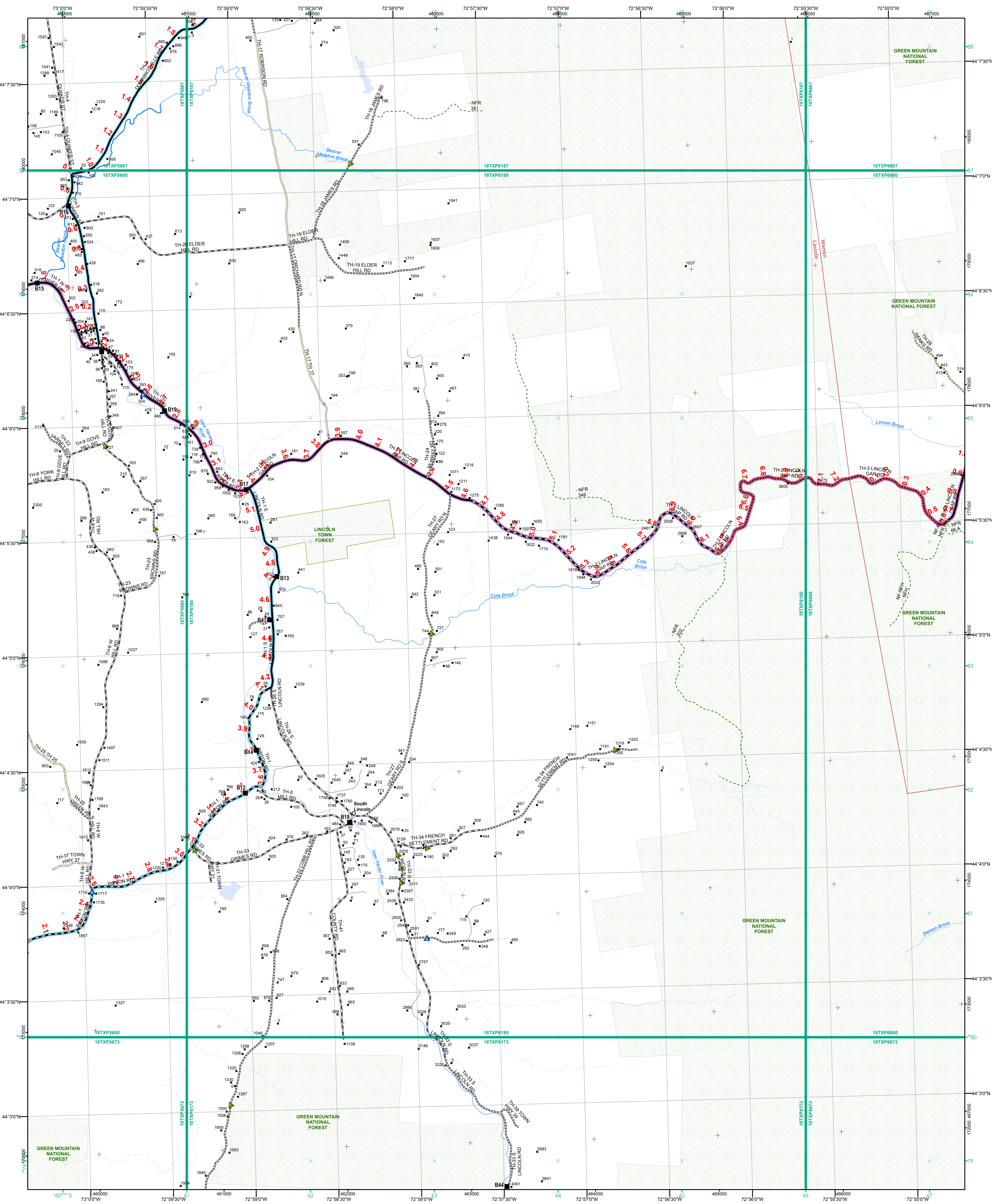


0 0.2 0.4 0.6 0.8 Miles  
 Scale 1:12,672 (printed size: 24 x 36 inches)

**FIELD ASSESSMENT MAP SERIES**  
 USNG Page #: 18TXP6173  
 Sheet ID: XP6173  
 District: 5

**TOWNS INCLUDED ON SHEET**  
 Lincoln  
 Ripton





- Functional Class**
- Interstate
  - Interstate Ramp
  - Divided U.S. Highway
  - U.S. Highway Ramp
  - U.S. Highway
  - State Highway - Paved
  - State Highway - Gravel
  - State Highway Ramp - Paved
  - Class 1 - Paved
  - Class 2 - Paved
  - Class 2 - Gravel
  - Class 3 - Paved
  - Class 3 - Gravel
  - Class 3 - Graded Earth
  - Class 3 - Unimproved / Primitive
  - Class 4 - Paved
  - Class 4 - Gravel
  - Class 4 - Graded Earth
  - Class 4 - Unimproved / Primitive
  - Class 4 - Impassable or Untraveled
  - National or State Forest Highway
  - Legal Trail
  - Unconfirmed Legal Trail
  - Private
  - Discontinued
  - Winter Road Closure
- Railroad**
- Railroad
  - Rail Trail
  - Airport
- Bridge-Culvert**
- State/Town Bridge or Culvert Greater than 20'
  - State Bridge or Culvert 6' - 20'
  - Bike Path Structure
  - Town Bridge 6' - 20'
  - Town Culvert 6' - 20'
  - VT Trans Maintenance District Office
  - Named Lake-Pond
  - Unnamed Lake-Pond
  - Named River-Stream
  - Unnamed River-Stream
  - Public Land - State/Municipal
  - Green Mountain National Forest
  - District Boundary
  - Town Boundary

**2.2 Distance along linear referenced highway (route log measure)**

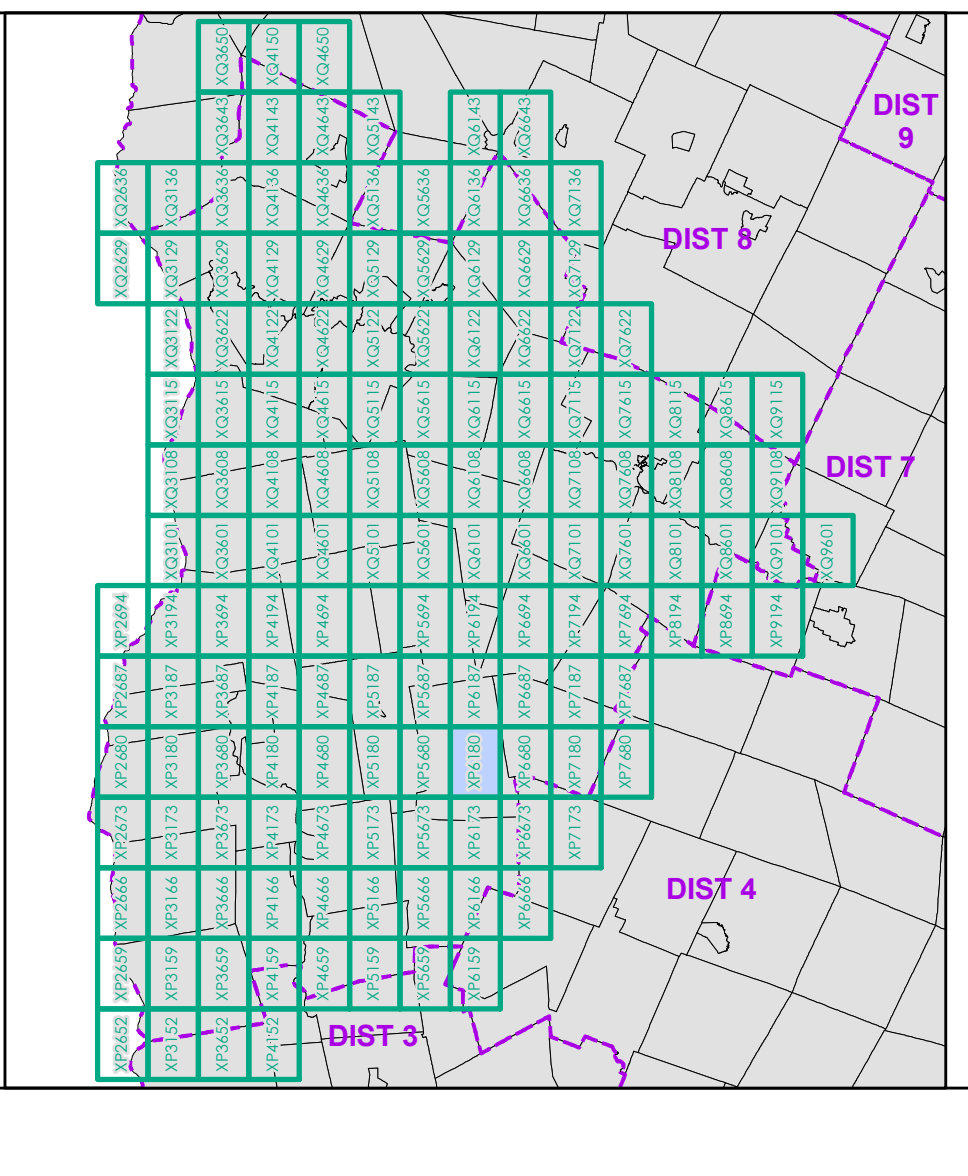
**B20 / C20 State Bridge or Culvert Identifier**  
**B20 / C20 Town Bridge or Culvert Identifier**

1,000 meter US National Grid  
 North American Datum 1983  
 SPCS Zone Identifier: 4400  
 Geoidic Reference System 80  
 500-meter grid, Easting - Northing

Map generated: 08 August 2017

Contact information:  
 Vermont Agency of Transportation, Mapping Section  
 1 National Life Drive, Montpelier, VT 05633-5001  
 Telephone: 802-828-2600

This map was funded in part through grants from the Federal Highway Administration, U.S. Department of Transportation. The representation of the authors expressed herein do not necessarily state or reflect those of the U.S. Department of Transportation.

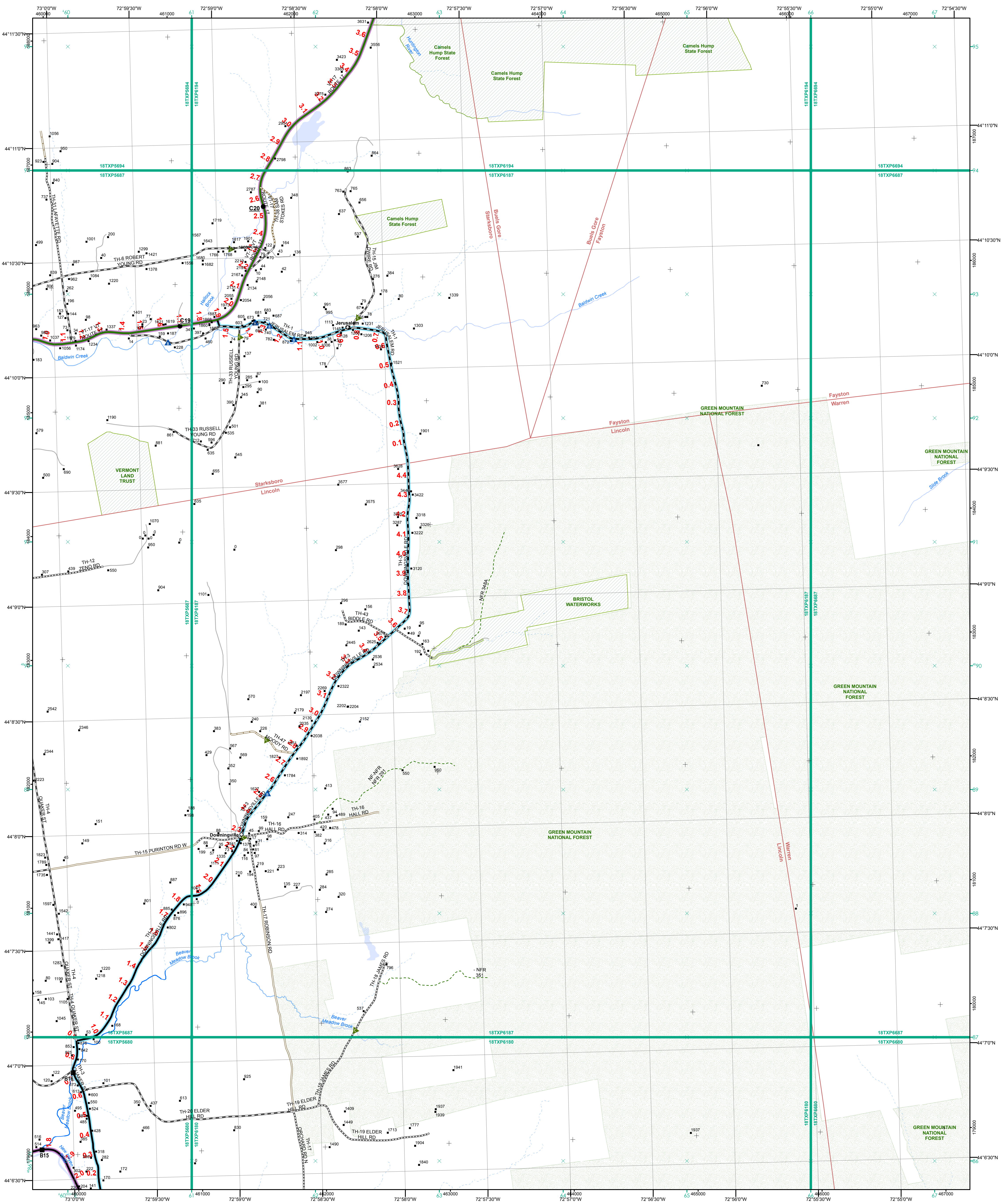


0 0.2 0.4 0.6 0.8 Miles  
 Scale 1:12,672 (printed size: 24 x 36 inches)

**FIELD ASSESSMENT MAP SERIES**  
 USNG Page #: 18TXP6180  
 Sheet ID: XP6180  
 District: 5

**TOWNS INCLUDED ON SHEET**  
 Lincoln  
 Warren





**Functional Class**

- Interstate
- Interstate Ramp
- Divided U.S. Highway
- U.S. Highway Ramp
- U.S. Highway
- State Highway - Paved
- State Highway - Gravel
- State Highway Ramp - Paved
- Class 1 - Paved
- Class 2 - Paved
- Class 2 - Gravel
- Class 3 - Paved
- Class 3 - Gravel
- Class 3 - Graded Earth
- Class 3 - Unimproved / Primitive
- Class 4 - Paved
- Class 4 - Gravel
- Class 4 - Graded Earth
- Class 4 - Unimproved / Primitive
- Class 4 - Impassable or Untraveled
- National or State Forest Highway
- Legal Trail
- Unconfirmed Legal Trail
- Private
- Discontinued
- Winter Road Closure

**2.2 Distance along linear referenced highway (route log measure)**

- B20 / C20 State Bridge or Culvert Identifier
- B20 / C20 Town Bridge or Culvert Identifier

**Railroad**

- Railroad
- Rail Trail
- Airport

**Bridge-Culvert**

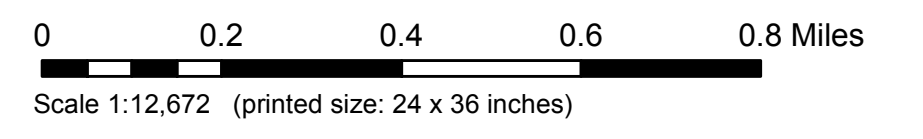
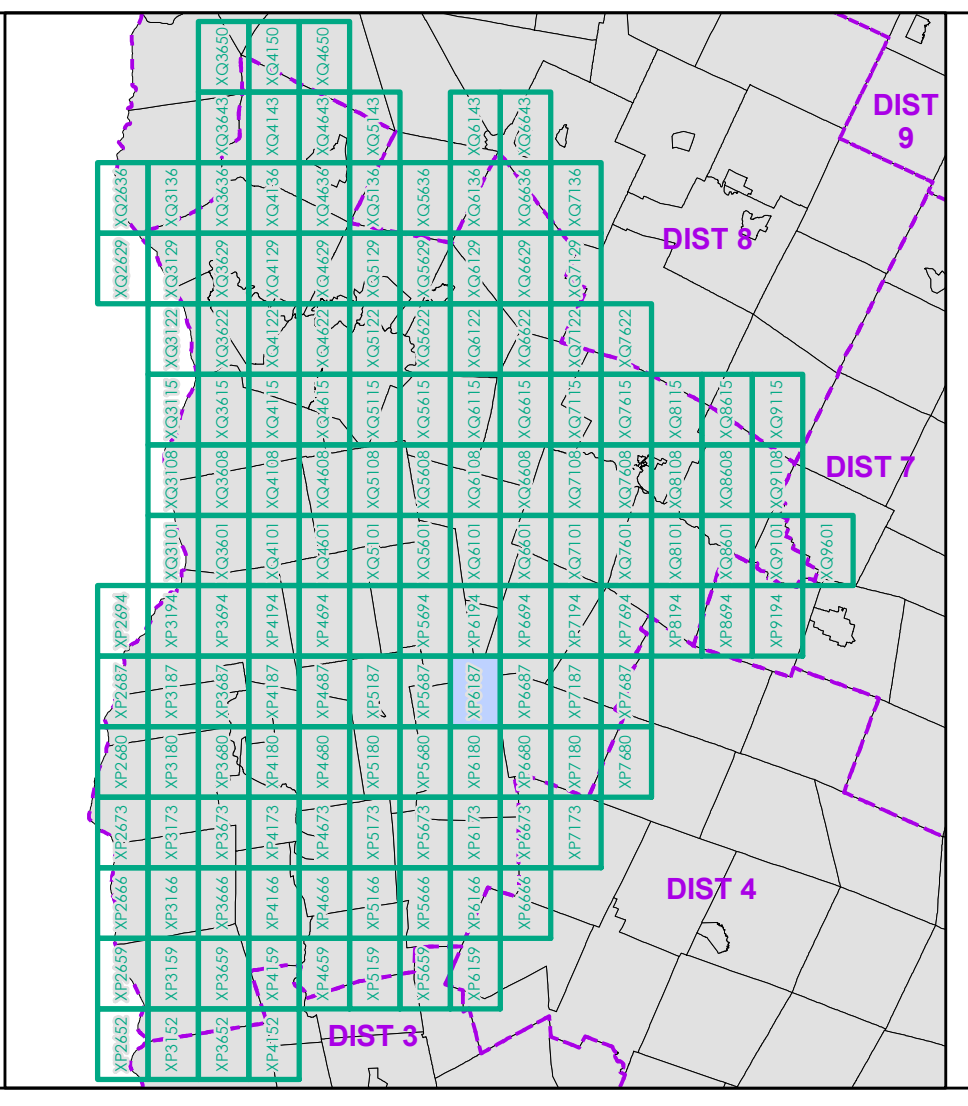
- State/Town Bridge or Culvert Greater than 20'
- State Bridge or Culvert 6' - 20'
- Bike Path Structure
- Town Bridge 6' - 20'
- Town Culvert 6' - 20'
- VTtrans Maintenance District Office
- Named Lake-Pond
- Unnamed Lake-Pond
- Named River-Stream
- Unnamed River-Stream
- Public Land - State/Municipal
- Green Mountain National Forest
- District Boundary
- Town Boundary

**1,000 meter US National Grid**  
 North American Datum 1983  
 SPCS Zone Identifier: 4400  
 Geodetic Reference System 80  
 500-meter grid, Easting - Northing

Map generated: 08 August 2017

Contact information:  
 Vermont Agency of Transportation, Mapping Section  
 1 National Life Drive, Montpelier, VT 05633-5001  
 Telephone: 802-828-2600

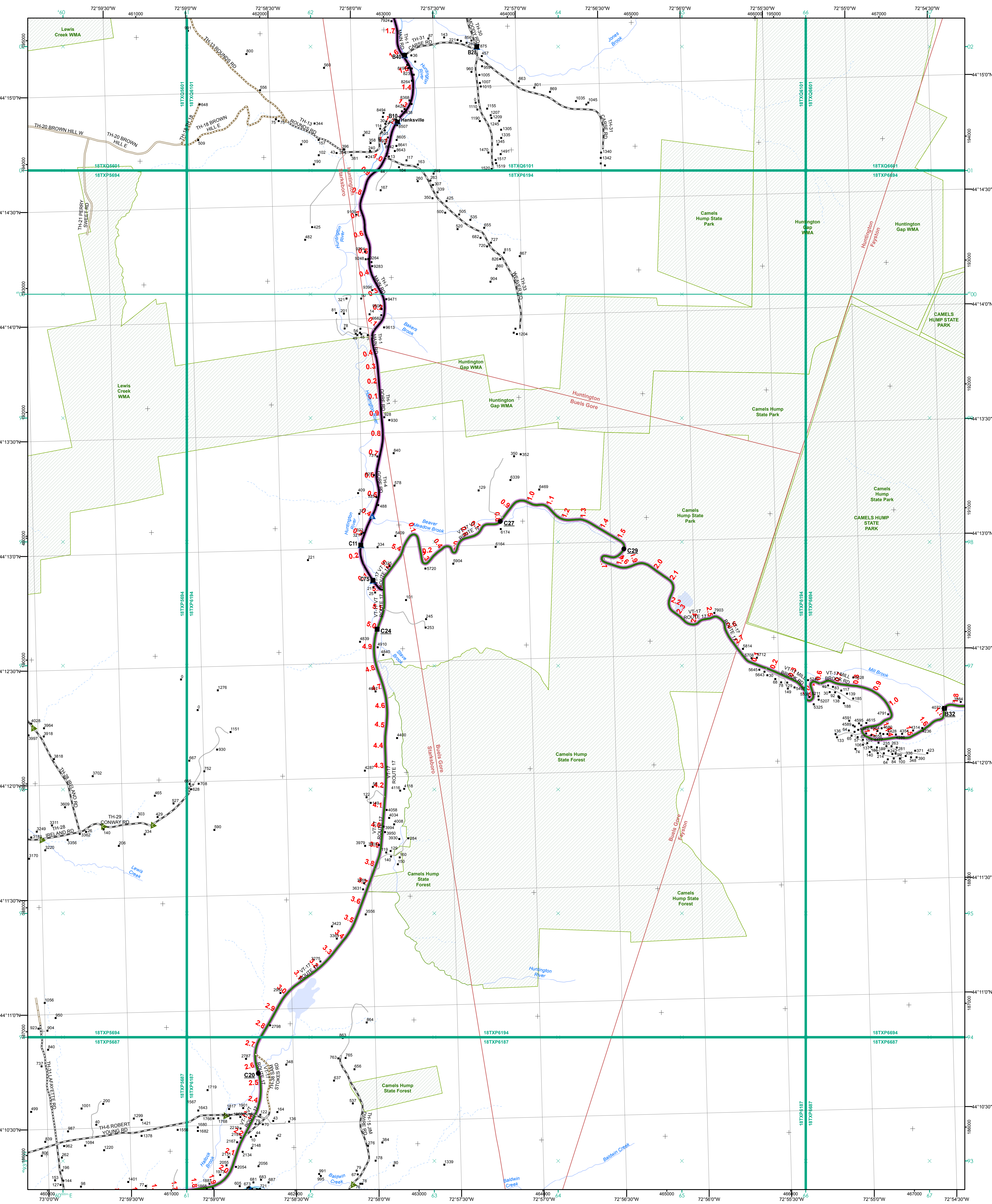
This map was funded in part through grants from the Federal Highway Administration, U.S. Department of Transportation. The representation of the authors expressed herein do not necessarily state or reflect those of the U.S. Department of Transportation.



**FIELD ASSESSMENT MAP SERIES**  
 USNG Page #: 18TXP6187  
 Sheet ID: XP6187  
 District: 5

**TOWNS INCLUDED ON SHEET**  
 Buels Gore  
 Fayston  
 Lincoln  
 Starksboro  
 Warren





- |   |  |
|---|--|
| <ul style="list-style-type: none"> <li>Interstate</li> <li>Interstate Ramp</li> <li>Divided U.S. Highway</li> <li>U.S. Highway Ramp</li> <li>U.S. Highway</li> <li>State Highway - Paved</li> <li>State Highway - Gravel</li> <li>State Highway Ramp - Paved</li> <li>Class 1 - Paved</li> <li>Class 2 - Paved</li> <li>Class 2 - Gravel</li> <li>Class 2 - Graded Earth</li> <li>Class 3 - Paved</li> <li>Class 3 - Gravel</li> <li>Class 3 - Graded Earth</li> <li>Class 3 - Unimproved / Primitive</li> <li>Class 4 - Paved</li> <li>Class 4 - Gravel</li> <li>Class 4 - Graded Earth</li> <li>Class 4 - Unimproved / Primitive</li> <li>Class 4 - Impassable or Untraveled</li> <li>National or State Forest Highway</li> <li>Legal Trail</li> <li>Unconfirmed Legal Trail</li> <li>Private</li> <li>Discontinued</li> <li>Winter Road Closure</li> </ul> | <ul style="list-style-type: none"> <li>Functional Class</li> <li>2 - Principal Arterial - Other Freeway</li> <li>3 - Principal Arterial - Other</li> <li>4 - Minor Arterial</li> <li>5 - Major Collector</li> <li>6 - Minor Collector</li> </ul> |
|---|--|

2.2 Distance along linear referenced highway (route log measure)

B20 / C20 State Bridge or Culvert Identifier  
 B20 / C20 Town Bridge or Culvert Identifier

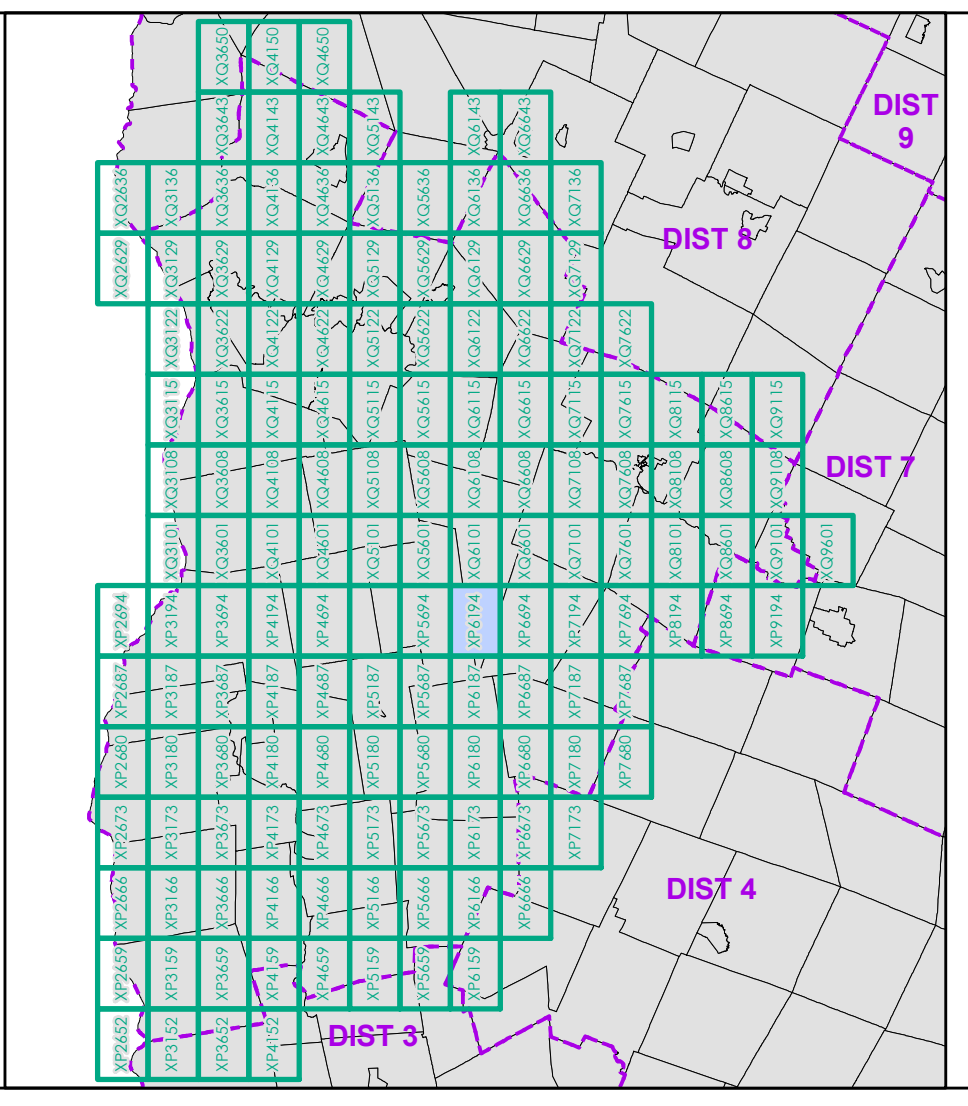
1,000 meter US National Grid  
 North American Datum 1983  
 Geoid Zone Designation: 18T

Vermont State Plane Coordinate System  
 North American Datum of 1983  
 SPCS Zone Identifier: 4400  
 Geoidic Reference System 80  
 500-meter grid, Easting - Northing

Map generated: 08 August 2017

Contact information:  
 Vermont Agency of Transportation, Mapping Section  
 1 National Life Drive, Montpelier, VT 05633-5001  
 Telephone: 802-828-2600

This map was funded in part through grants from the Federal Highway Administration, U.S. Department of Transportation. The representation of the authors expressed herein do not necessarily state or reflect those of the U. S. Department of Transportation.

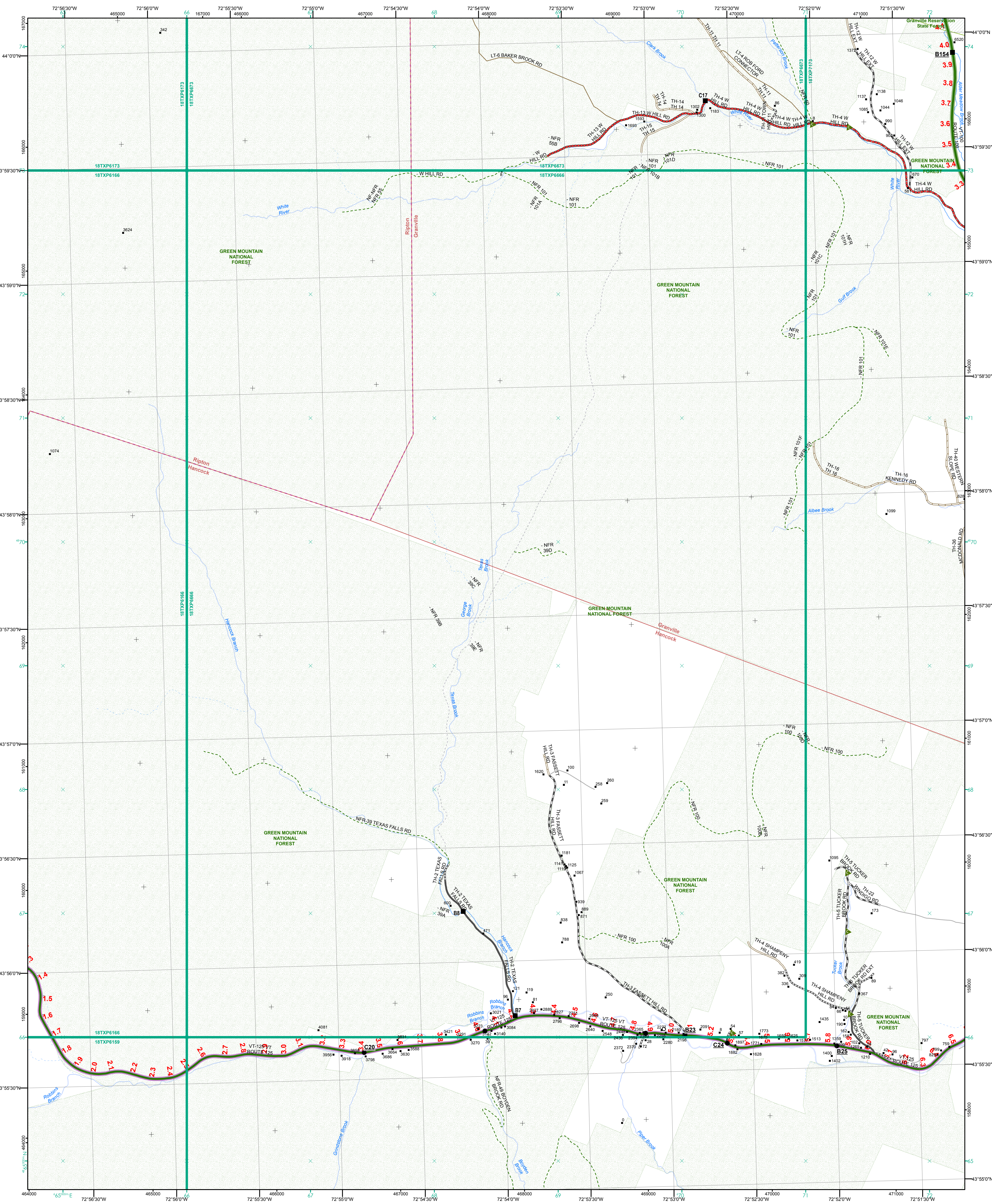


0 0.2 0.4 0.6 0.8 Miles  
 Scale 1:12,672 (printed size: 24 x 36 inches)

**FIELD ASSESSMENT MAP SERIES**  
 USNG Page #: 18TXP6194  
 Sheet ID: XP6194  
 District: 5

**TOWNS INCLUDED ON SHEET**  
 Buels Gore  
 Fayston  
 Huntington  
 Starksboro





- |   |  |
|---|--|
| <ul style="list-style-type: none"> <li>Interstate</li> <li>Interstate Ramp</li> <li>Divided U.S. Highway</li> <li>U.S. Highway Ramp</li> <li>U.S. Highway</li> <li>State Highway - Paved</li> <li>State Highway - Gravel</li> <li>State Highway Ramp - Paved</li> <li>Class 1 - Paved</li> <li>Class 2 - Paved</li> <li>Class 2 - Gravel</li> <li>Class 2 - Graded Earth</li> <li>Class 3 - Paved</li> <li>Class 3 - Graded Earth</li> <li>Class 3 - Unimproved / Primitive</li> <li>Class 4 - Paved</li> <li>Class 4 - Gravel</li> <li>Class 4 - Graded Earth</li> <li>Class 4 - Unimproved / Primitive</li> <li>Class 4 - Impassable or Untraveled</li> <li>National or State Forest Highway</li> <li>Legal Trail</li> <li>Unconfirmed Legal Trail</li> <li>Private</li> <li>Discontinued</li> <li>Winter Road Closure</li> </ul> | <p><b>Functional Class</b></p> <ul style="list-style-type: none"> <li>2 - Principal Arterial - Other Freeway</li> <li>3 - Principal Arterial - Other</li> <li>4 - Minor Arterial</li> <li>5 - Major Collector</li> <li>6 - Minor Collector</li> </ul> <p><b>Railroad</b></p> <ul style="list-style-type: none"> <li>Railroad</li> <li>Rail Trail</li> <li>Airport</li> </ul> <p><b>Bridge-Culvert</b></p> <ul style="list-style-type: none"> <li>State/Town Bridge or Culvert Greater than 20'</li> <li>State Bridge or Culvert 6' - 20'</li> <li>Bike Path Structure</li> <li>Town Bridge 6' - 20'</li> <li>Town Culvert 6' - 20'</li> <li>VTrans Maintenance District Office</li> <li>Named Lake-Pond</li> <li>Unnamed Lake-Pond</li> <li>Named River-Stream</li> <li>Unnamed River-Stream</li> <li>Public Land - State/Municipal</li> <li>Green Mountain National Forest</li> <li>District Boundary</li> <li>Town Boundary</li> </ul> |
|---|--|

2.2 Distance along linear referenced highway (route log measure)

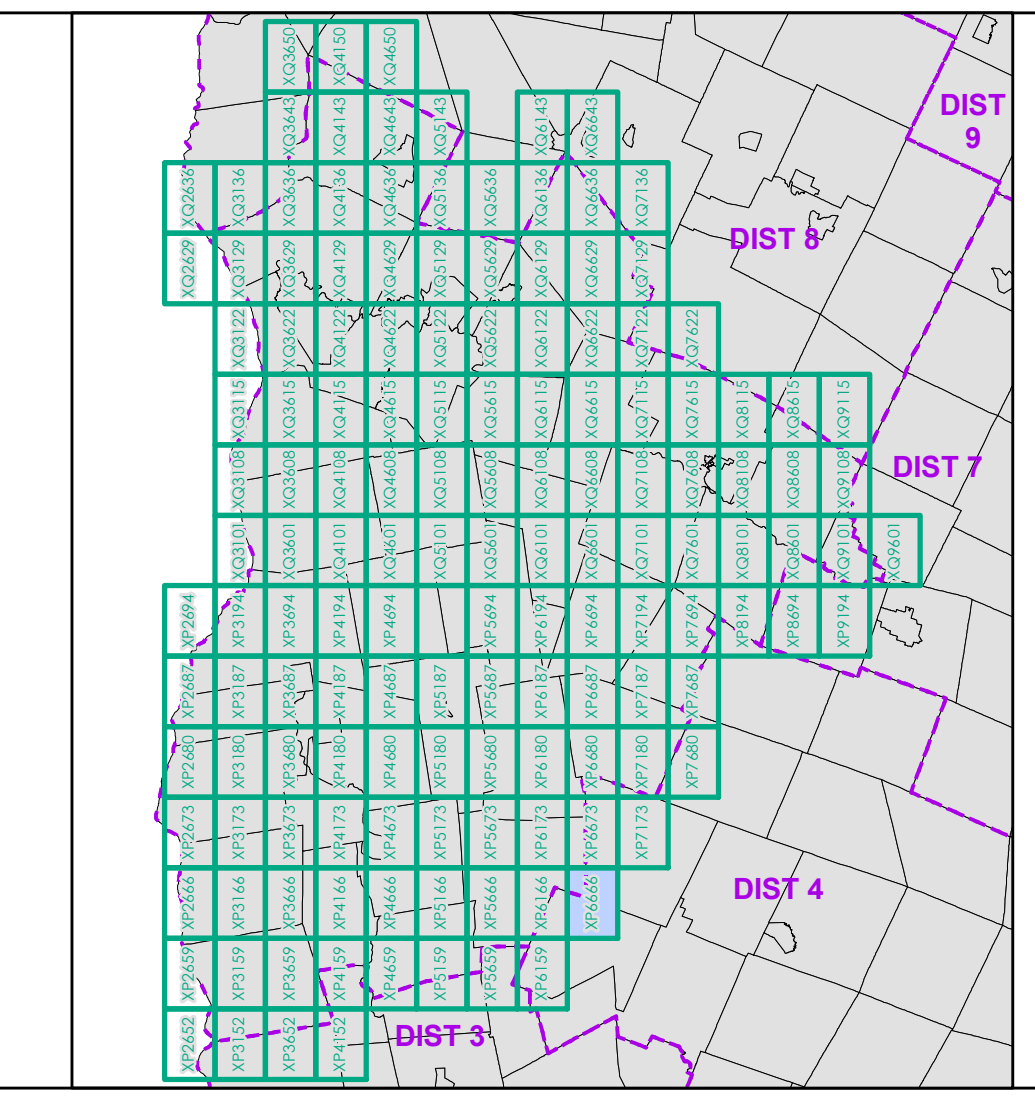
B20 / C20 State Bridge or Culvert Identifier  
 B20 / C20 Town Bridge or Culvert Identifier

1,000 meter US National Grid  
 North American Datum 1983  
 SPCS Zone Identifier: 4400  
 Geodetic Reference System 80  
 500-meter grid, Easting - Northing

Map generated: 08 August 2017

Contact information:  
 Vermont Agency of Transportation, Mapping Section  
 1 National Life Drive, Montpelier, VT 05633-5001  
 Telephone: 802-828-2600

This map was funded in part through grants from the Federal Highway Administration, U.S. Department of Transportation. The representation of the authors expressed herein do not necessarily state or reflect those of the U.S. Department of Transportation.

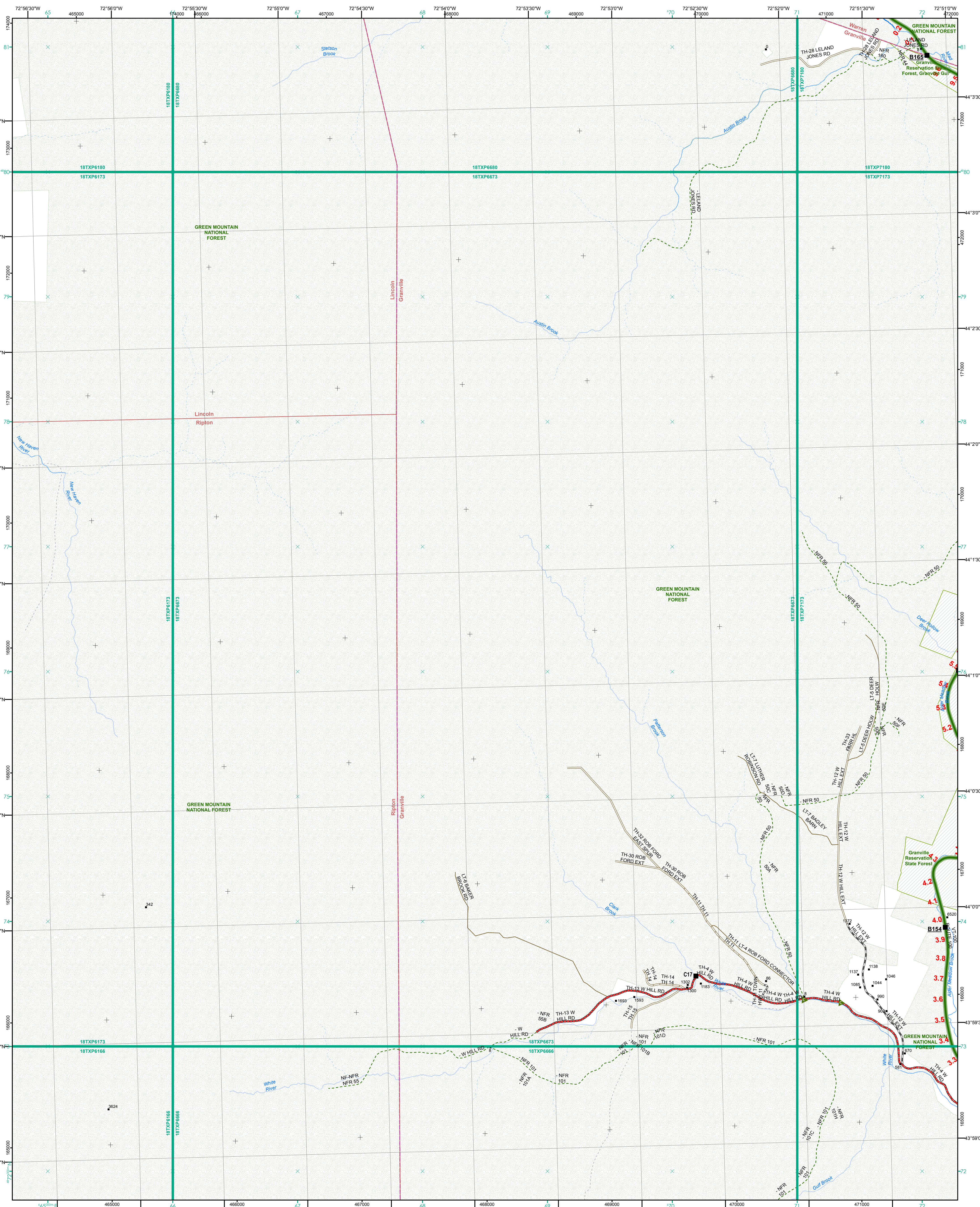


0 0.2 0.4 0.6 0.8 Miles  
 Scale 1:12,672 (printed size: 24 x 36 inches)

**FIELD ASSESSMENT MAP SERIES**  
 USNG Page #: 18TXP6666  
 Sheet ID: XP6666  
 District: 5

**TOWNS INCLUDED ON SHEET**  
 Granville  
 Hancock  
 Ripton





- Functional Class**
- Interstate
  - Interstate Ramp
  - Divided U.S. Highway
  - U.S. Highway Ramp
  - U.S. Highway
  - State Highway - Paved
  - State Highway - Gravel
  - State Highway Ramp - Paved
  - Class 1 - Paved
  - Class 2 - Paved
  - Class 2 - Gravel
  - Class 2 - Graded Earth
  - Class 3 - Paved
  - Class 3 - Gravel
  - Class 3 - Graded Earth
  - Class 3 - Unimproved / Primitive
  - Class 4 - Paved
  - Class 4 - Gravel
  - Class 4 - Graded Earth
  - Class 4 - Unimproved / Primitive
  - Class 4 - Impassable or Untraveled
  - National or State Forest Highway
  - Legal Trail
  - Unconfirmed Legal Trail
  - Private
  - Discontinued
  - Winter Road Closure
- Railroad**
- Railroad
  - Rail Trail
  - Airport
- Bridge-Culvert**
- State/Town Bridge or Culvert Greater than 20'
  - State Bridge or Culvert 6' - 20'
  - Bike Path Structure
  - Town Bridge 6' - 20'
  - Town Culvert 6' - 20'
  - VT Trans Maintenance District Office
  - Named Lake-Pond
  - Unnamed Lake-Pond
  - Named River-Stream
  - Unnamed River-Stream
  - Public Land - State/Municipal
  - Green Mountain National Forest
  - District Boundary
  - Town Boundary

**2.2 Distance along linear referenced highway (route log measure)**

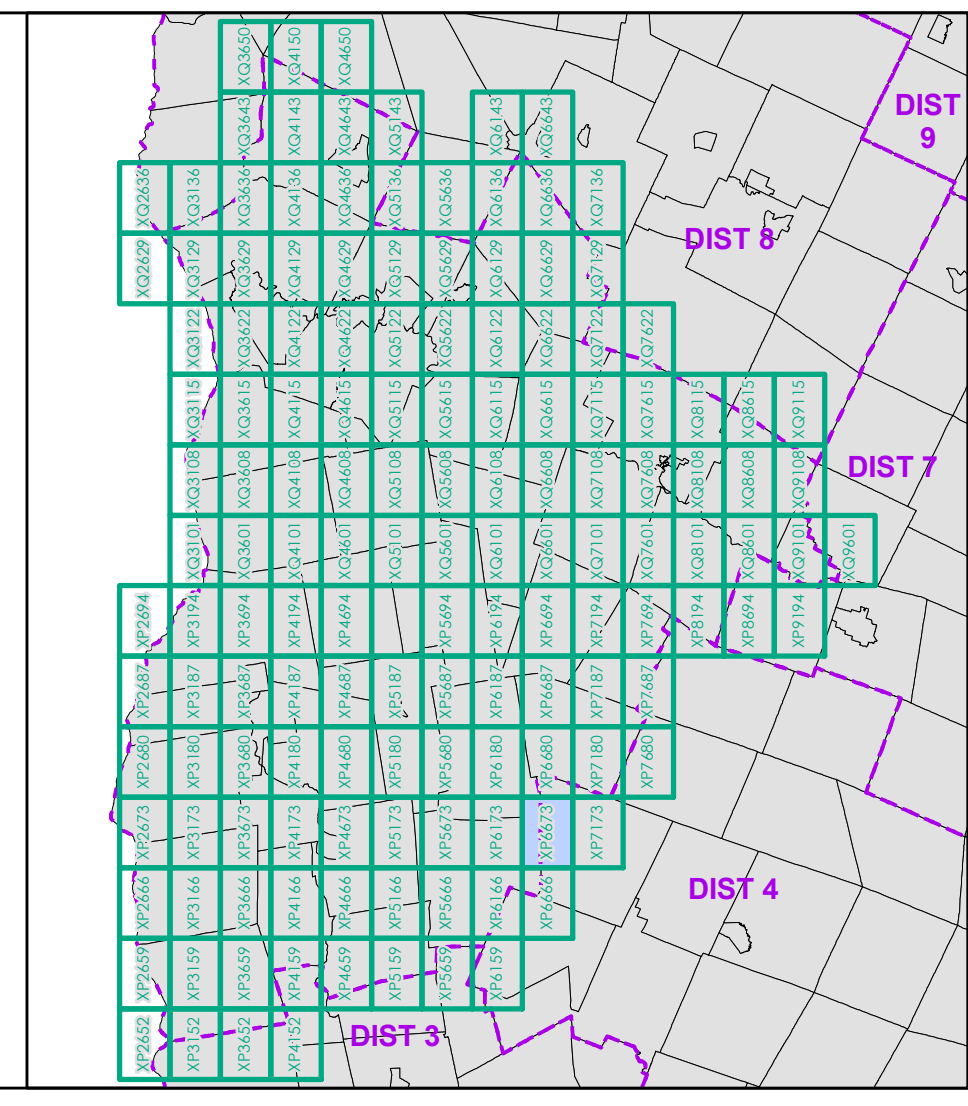
**B20 / C20** State Bridge or Culvert Identifier  
**B20 / C20** Town Bridge or Culvert Identifier

1,000 meter US National Grid  
 North American Datum 1983  
 SPCS Zone Identifier: 4400  
 Geodetic Reference System 80  
 500-meter grid, Easting - Northing

Map generated: 08 August 2017

Contact information:  
 Vermont Agency of Transportation, Mapping Section  
 1 National Life Drive, Montpelier, VT 05633-5001  
 Telephone: 802-828-2600

This map was funded in part through grants from the Federal Highway Administration, U.S. Department of Transportation. The representation of the authors expressed herein do not necessarily state or reflect those of the U.S. Department of Transportation.

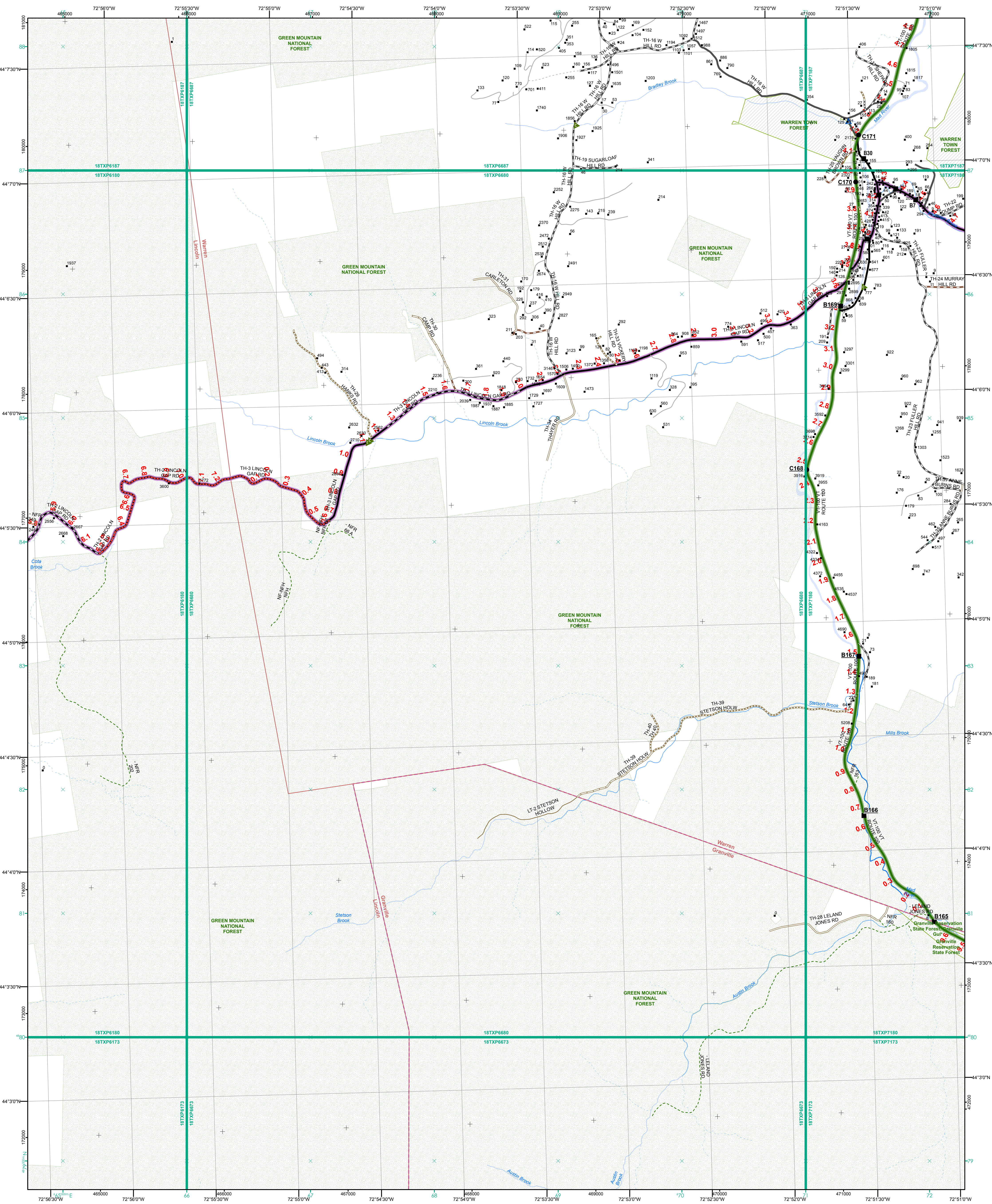


0 0.2 0.4 0.6 0.8 Miles  
 Scale 1:12,672 (printed size: 24 x 36 inches)

**FIELD ASSESSMENT MAP SERIES**  
 USNG Page #: **18TXP6673**  
 Sheet ID: **XP6673**  
 District: **5**

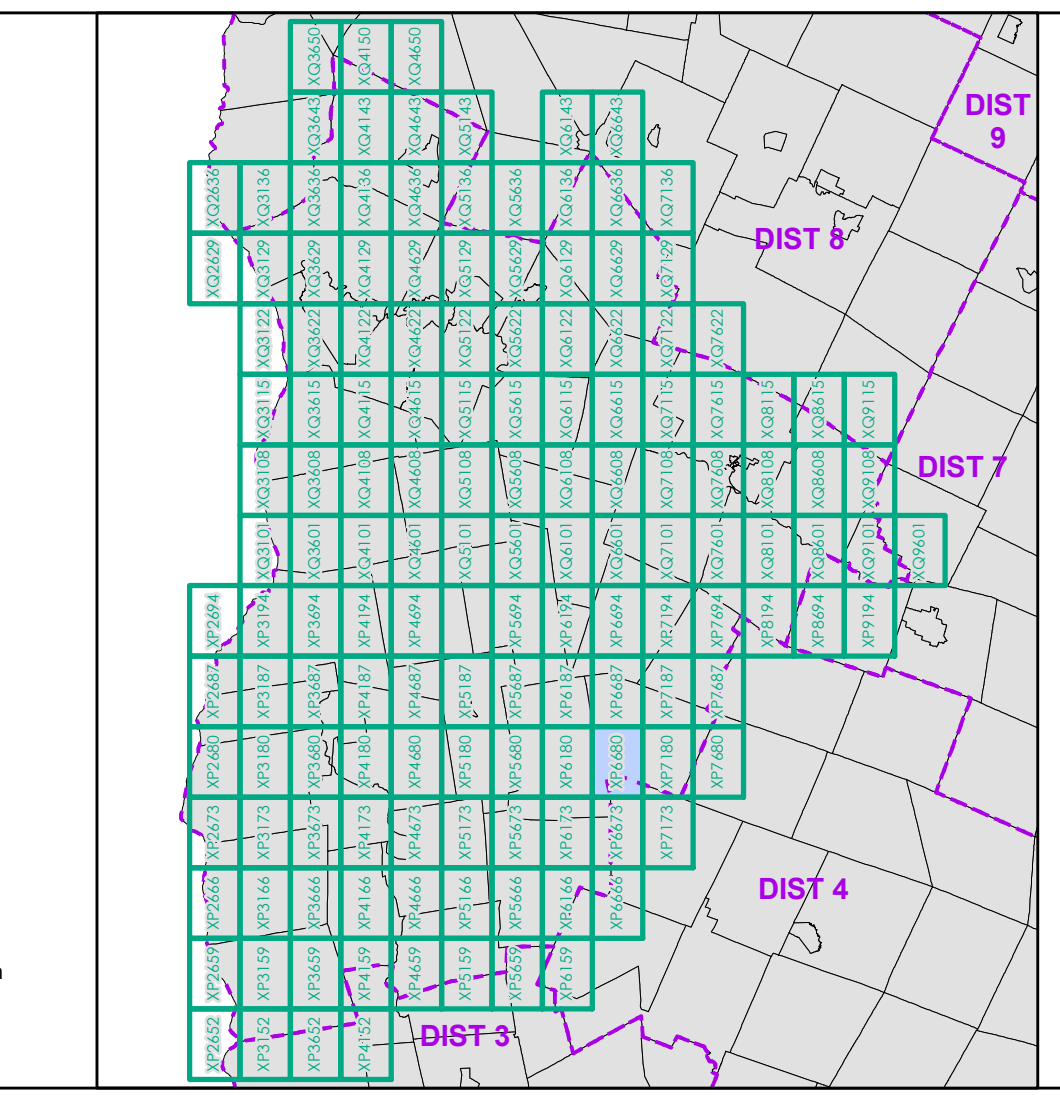
**TOWNS INCLUDED ON SHEET**  
 Granville  
 Lincoln  
 Ripton  
 Warren





- |   |  |
|---|--|
| <ul style="list-style-type: none"> <li>Interstate</li> <li>Interstate Ramp</li> <li>Divided U.S. Highway</li> <li>U.S. Highway Ramp</li> <li>U.S. Highway</li> <li>State Highway - Paved</li> <li>State Highway - Gravel</li> <li>State Highway Ramp - Paved</li> <li>Class 1 - Paved</li> <li>Class 2 - Paved</li> <li>Class 2 - Gravel</li> <li>Class 2 - Graded Earth</li> <li>Class 3 - Paved</li> <li>Class 3 - Graded Earth</li> <li>Class 3 - Unimproved / Primitive</li> <li>Class 4 - Paved</li> <li>Class 4 - Gravel</li> <li>Class 4 - Graded Earth</li> <li>Class 4 - Unimproved / Primitive</li> <li>Class 4 - Impassable or Untraveled</li> <li>National or State Forest Highway</li> <li>Legal Trail</li> <li>Unconfirmed Legal Trail</li> <li>Private</li> <li>Discontinued</li> <li>Winter Road Closure</li> </ul> | <ul style="list-style-type: none"> <li>Functional Class</li> <li>2 - Principal Arterial - Other Freeway</li> <li>3 - Principal Arterial - Other</li> <li>4 - Minor Arterial</li> <li>5 - Major Collector</li> <li>6 - Minor Collector</li> </ul> |
|---|--|

- |  |   |
|--|---|
| <ul style="list-style-type: none"> <li>Railroad</li> <li>Rail Trail</li> <li>Airport</li> <li>Bridge-Culvert</li> <li>State/Town Bridge or Culvert Greater than 20'</li> <li>State Bridge or Culvert 6' - 20'</li> <li>Bike Path Structure</li> <li>Town Bridge 6' - 20'</li> <li>Town Culvert 6' - 20'</li> <li>VTrains Maintenance District Office</li> <li>Named Lake-Pond</li> <li>Unnamed Lake-Pond</li> <li>National or State Forest Highway</li> <li>Unnamed River-Stream</li> <li>Public Land - State/Municipal</li> <li>Green Mountain National Forest</li> <li>District Boundary</li> <li>Town Boundary</li> </ul> | <p>2.2 Distance along linear referenced highway (route log measure)</p> <p>B20 / C20 State Bridge or Culvert Identifier<br/>B20 / C20 Town Bridge or Culvert Identifier</p> <p>1,000 meter US National Grid<br/>North American Datum 1983<br/>SPCS Zone Identifier: 4400<br/>Geodetic Reference System 80<br/>500-meter grid, Easting - Northing</p> <p>Map generated: 08 August 2017</p> <p>Contact information:<br/>Vermont Agency of Transportation, Mapping Section<br/>1 National Life Drive, Montpelier, VT 05633-5001<br/>Telephone: 802-828-2600</p> <p>This map was funded in part through grants from the Federal Highway Administration, U.S. Department of Transportation. The representation of the authors expressed herein do not necessarily state or reflect those of the U.S. Department of Transportation.</p> |
|--|---|

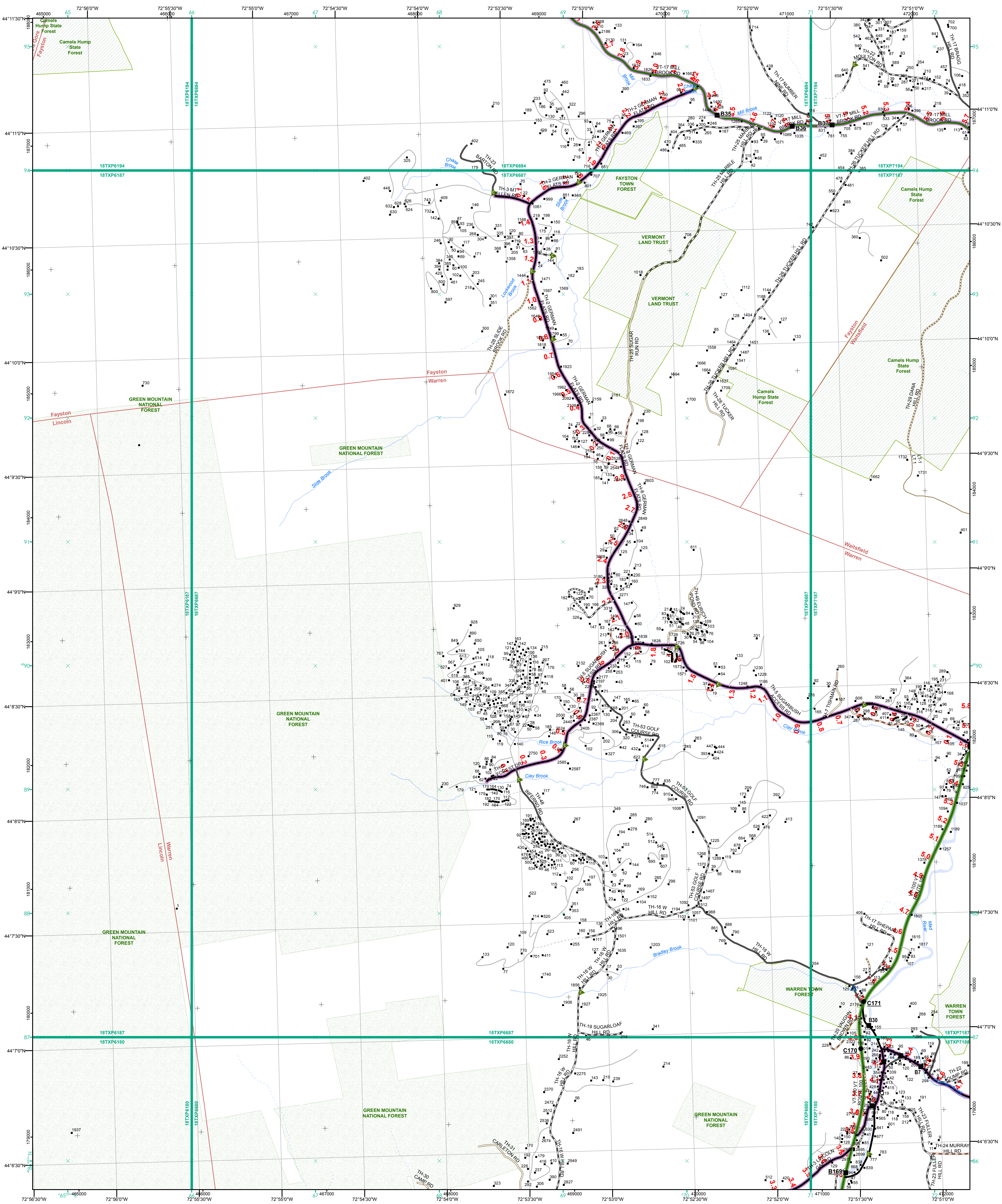


0 0.2 0.4 0.6 0.8 Miles  
Scale 1:12,672 (printed size: 24 x 36 inches)

**FIELD ASSESSMENT MAP SERIES**  
USNG Page #: 18TXP6680  
Sheet ID: XP6680  
District: 5

**TOWNS INCLUDED ON SHEET**  
Granville  
Lincoln  
Warren





- |  |  |
|--|--|
| <ul style="list-style-type: none"> <li><span style="color: green;">—</span> Interstate</li> <li><span style="color: orange;">—</span> Interstate Ramp</li> <li><span style="color: red;">—</span> Divided U.S. Highway</li> <li><span style="color: red;">—</span> U.S. Highway Ramp</li> <li><span style="color: red;">—</span> U.S. Highway</li> <li><span style="color: green;">—</span> State Highway - Paved</li> <li><span style="color: green;">—</span> State Highway - Gravel</li> <li><span style="color: green;">—</span> State Highway Ramp - Paved</li> <li><span style="color: black;">—</span> Class 1 - Paved</li> <li><span style="color: black;">—</span> Class 2 - Paved</li> <li><span style="color: black;">—</span> Class 2 - Gravel</li> <li><span style="color: black;">—</span> Class 2 - Graded Earth</li> <li><span style="color: black;">—</span> Class 3 - Paved</li> <li><span style="color: black;">—</span> Class 3 - Graded Earth</li> <li><span style="color: black;">—</span> Class 3 - Unimproved / Primitive</li> <li><span style="color: black;">—</span> Class 4 - Paved</li> <li><span style="color: black;">—</span> Class 4 - Gravel</li> <li><span style="color: black;">—</span> Class 4 - Graded Earth</li> <li><span style="color: black;">—</span> Class 4 - Unimproved / Primitive</li> <li><span style="color: black;">—</span> Class 4 - Impassable or Untraveled</li> <li><span style="color: black;">—</span> National or State Forest Highway</li> <li><span style="color: black;">—</span> Legal Trail</li> <li><span style="color: black;">—</span> Unconfirmed Legal Trail</li> <li><span style="color: black;">—</span> Private</li> <li><span style="color: black;">—</span> Discontinued</li> <li><span style="color: red;">—</span> Winter Road Closure</li> </ul> | <p><b>Functional Class</b></p> <ul style="list-style-type: none"> <li><span style="color: orange;">—</span> 2 - Principal Arterial - Other Freeway</li> <li><span style="color: red;">—</span> 3 - Principal Arterial - Other</li> <li><span style="color: green;">—</span> 4 - Minor Arterial</li> <li><span style="color: purple;">—</span> 5 - Major Collector</li> <li><span style="color: blue;">—</span> 6 - Minor Collector</li> </ul> <p><b>Railroad</b></p> <ul style="list-style-type: none"> <li><span style="color: black;">—</span> Railroad</li> <li><span style="color: black;">—</span> Rail Trail</li> <li><span style="color: grey;">—</span> Airport</li> </ul> <p><b>Bridge-Culvert</b></p> <ul style="list-style-type: none"> <li><span style="color: black;">—</span> State/Town Bridge or Culvert Greater than 20'</li> <li><span style="color: black;">—</span> State Bridge or Culvert 6' - 20'</li> <li><span style="color: black;">—</span> Bike Path Structure</li> <li><span style="color: blue;">—</span> Town Bridge 6' - 20'</li> <li><span style="color: green;">—</span> Town Culvert 6' - 20'</li> <li><span style="color: red;">—</span> VTtrans Maintenance District Office</li> </ul> <p><b>Other Features</b></p> <ul style="list-style-type: none"> <li><span style="color: blue;">—</span> Named Lake-Pond</li> <li><span style="color: blue;">—</span> Unnamed Lake-Pond</li> <li><span style="color: blue;">—</span> Named River-Stream</li> <li><span style="color: blue;">—</span> Unnamed River-Stream</li> <li><span style="color: green;">—</span> Public Land - State/Municipal</li> <li><span style="color: green;">—</span> Green Mountain National Forest</li> <li><span style="color: black;">—</span> District Boundary</li> <li><span style="color: red;">—</span> Town Boundary</li> </ul> |
|--|--|

**2.2 Distance along linear referenced highway (route log measure)**

**B20 / C20** State Bridge or Culvert Identifier  
**B20 / C20** Town Bridge or Culvert Identifier

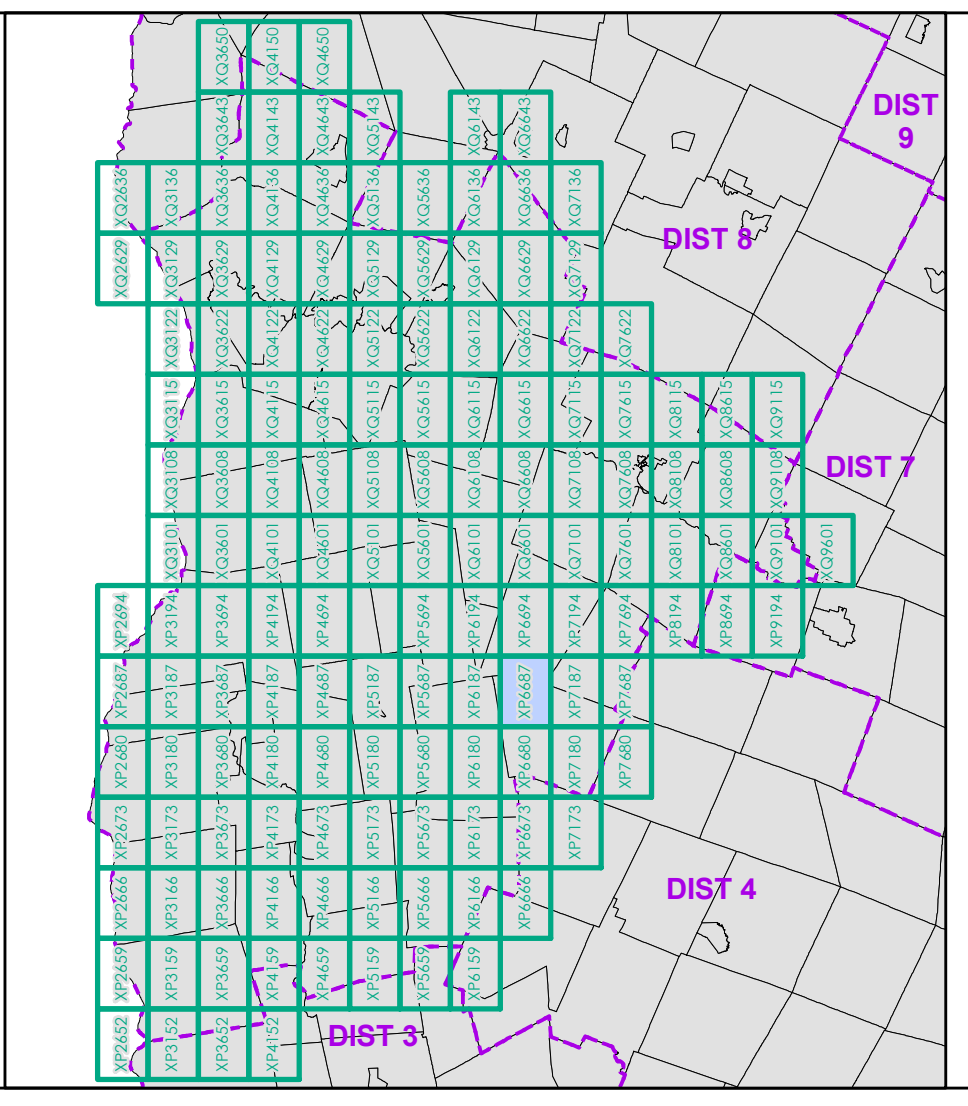
1,000 meter US National Grid  
 North American Datum 1983  
 Grid Zone Designation: 18T

Vermont State Plane Coordinate System  
 North American Datum of 1983  
 SPCS\_Zone\_Identifier: 4400  
 Geodetic Reference System 80  
 500-meter grid, Easting - Northing

Map generated: 08 August 2017

Contact information:  
 Vermont Agency of Transportation, Mapping Section  
 1 National Life Drive, Montpelier, VT 05633-5001  
 Telephone: 802-828-2600

This map was funded in part through grants from the Federal Highway Administration, U.S. Department of Transportation. The representation of the authors expressed herein do not necessarily state or reflect those of the U.S. Department of Transportation.

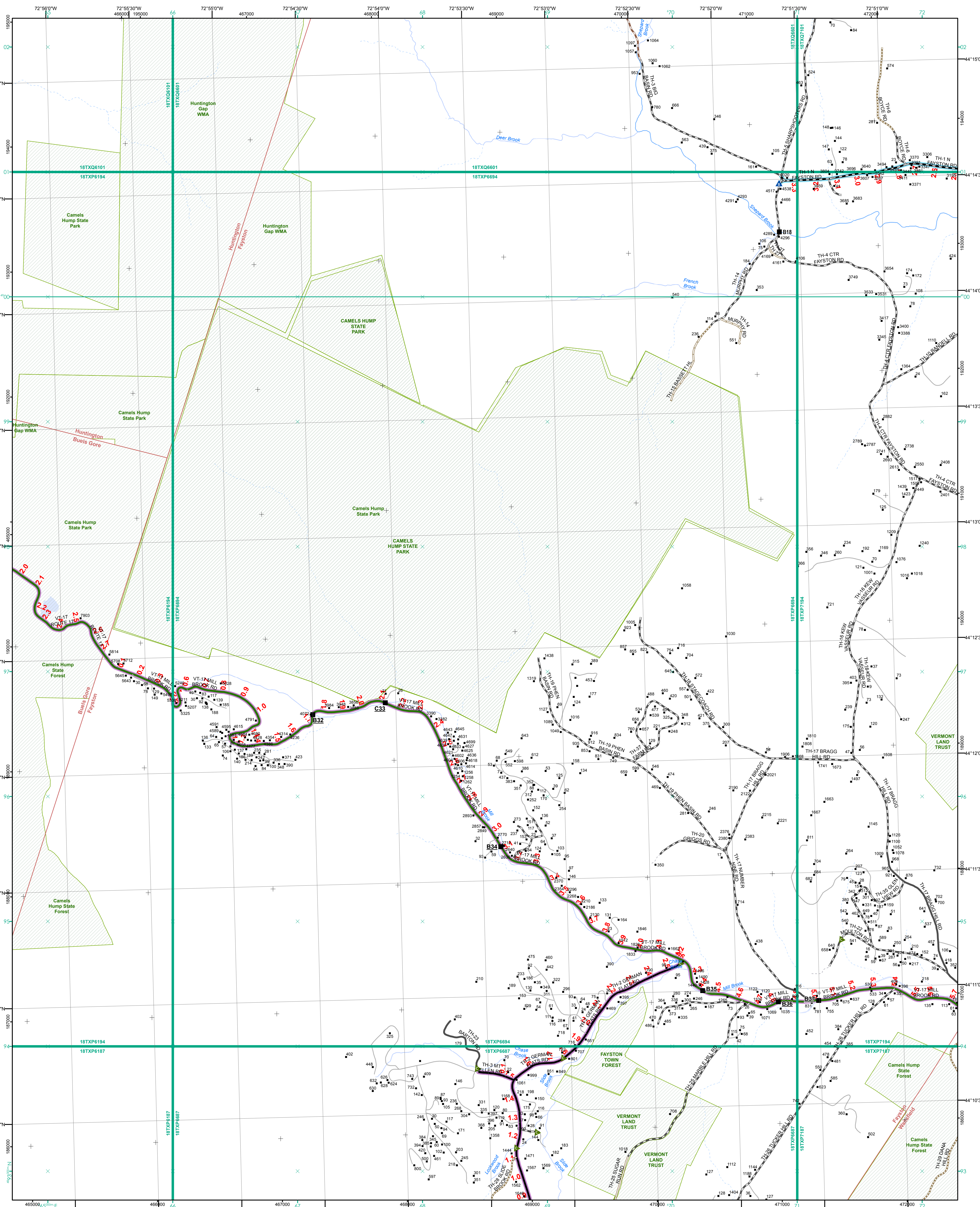


0 0.2 0.4 0.6 0.8 Miles  
 Scale 1:12,672 (printed size: 24 x 36 inches)

**FIELD ASSESSMENT MAP SERIES**  
 USNG Page #: 18TXP6687  
 Sheet ID: XP6687  
 District: 5

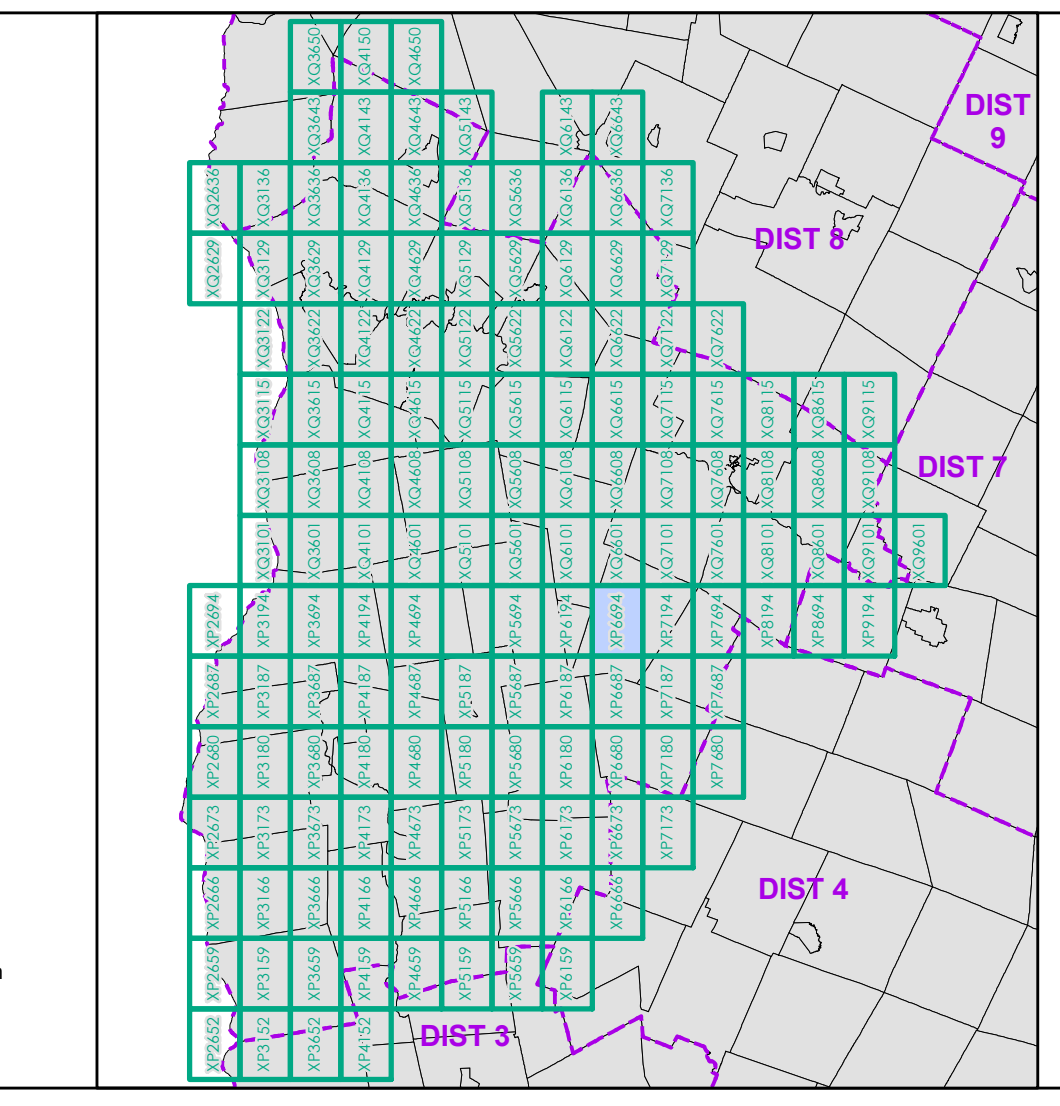
**TOWNS INCLUDED ON SHEET**  
 Buels Gore  
 Fayston  
 Lincoln  
 Waitsfield  
 Warren





- Interstate
- Divided U.S. Highway
- U.S. Highway Ramp
- U.S. Highway
- State Highway - Paved
- State Highway - Gravel
- State Highway Ramp - Paved
- Class 1 - Paved
- Class 2 - Paved
- Class 2 - Gravel
- Class 2 - Graded Earth
- Class 3 - Paved
- Class 3 - Gravel
- Class 3 - Graded Earth
- Class 3 - Unimproved / Primitive
- Class 4 - Paved
- Class 4 - Gravel
- Class 4 - Graded Earth
- Class 4 - Unimproved / Primitive
- Class 4 - Impassable or Untraveled
- National or State Forest Highway
- Legal Trail
- Unconfirmed Legal Trail
- Private
- Discontinued
- Winter Road Closure

- Functional Class**
- 2 - Principal Arterial - Other Freeway
  - 3 - Principal Arterial - Other
  - 4 - Minor Arterial
  - 5 - Major Collector
  - 6 - Minor Collector
- Railroad**
- Railroad
  - Rail Trail
  - Airport
- Bridge-Culvert**
- State/Town Bridge or Culvert Greater than 20'
  - State Bridge or Culvert 6' - 20'
  - Bike Path Structure
  - ▲ Town Bridge 6' - 20'
  - ▲ Town Culvert 6' - 20'
  - VTtrans Maintenance District Office
- Other Features**
- Named Lake-Pond
  - Unnamed Lake-Pond
  - Named River-Stream
  - Unnamed River-Stream
  - Public Land - State/Municipal
  - Green Mountain National Forest
  - District Boundary
  - Town Boundary
- 2.2 Distance along linear referenced highway (route log measure)**
- B20 / C20 State Bridge or Culvert Identifier**  
**B20 / C20 Town Bridge or Culvert Identifier**
- 1,000 meter US National Grid**  
 North American Datum 1983  
 SPCS Zone Identifier: 4400  
 Geodetic Reference System 80  
 500-meter grid, Easting - Northing
- Map generated: 08 August 2017
- Contact information:  
 Vermont Agency of Transportation, Mapping Section  
 1 National Life Drive, Montpelier, VT 05633-5001  
 Telephone: 802-828-2600
- This map was funded in part through grants from the Federal Highway Administration, U.S. Department of Transportation. The representation of the authors expressed herein do not necessarily state or reflect those of the U. S. Department of Transportation.



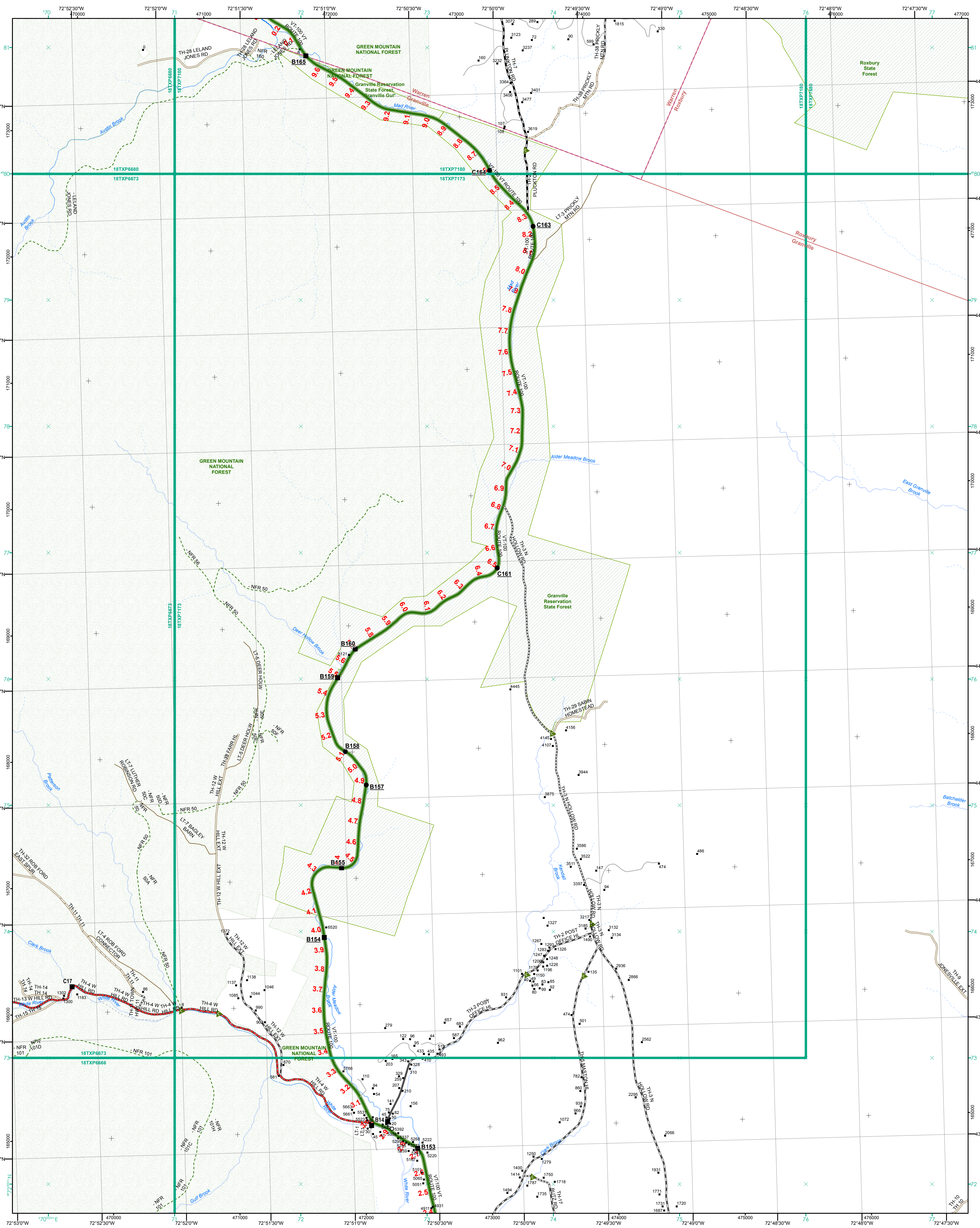
0 0.2 0.4 0.6 0.8 Miles

Scale 1:12,672 (printed size: 24 x 36 inches)

**FIELD ASSESSMENT MAP SERIES**  
 USNG Page #: 18TXP6694  
 Sheet ID: XP6694  
 District: 5

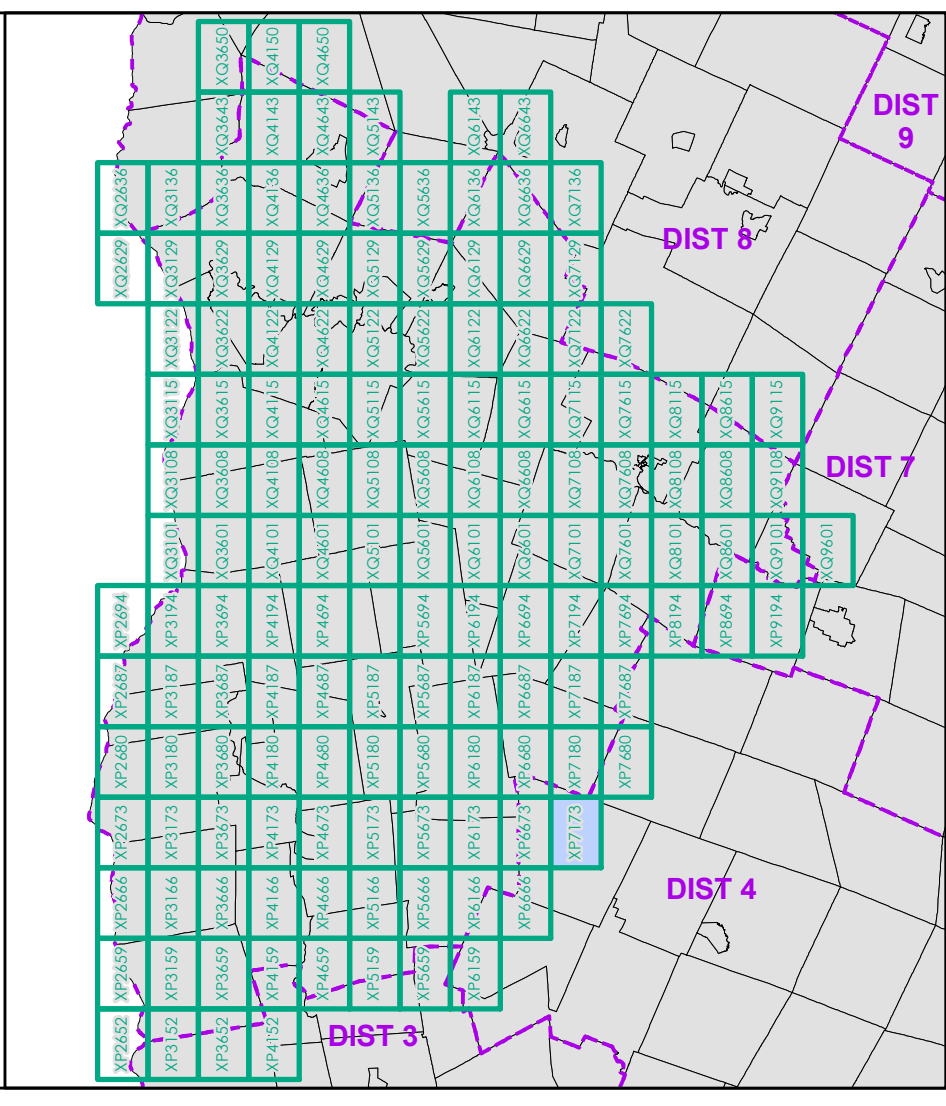
**TOWNS INCLUDED ON SHEET**  
 Buels Gore  
 Fayston  
 Huntingdon  
 Waitsfield





- Interstate
- Interstate Ramp
- Divided U.S. Highway
- U.S. Highway Ramp
- U.S. Highway
- State Highway - Paved
- State Highway - Gravel
- State Highway Ramp - Paved
- Class 1 - Paved
- Class 2 - Paved
- Class 2 - Gravel
- Class 2 - Graded Earth
- Class 3 - Gravel
- Class 3 - Graded Earth
- Class 3 - Unimproved / Primitive
- Class 4 - Paved
- Class 4 - Gravel
- Class 4 - Graded Earth
- Class 4 - Unimproved / Primitive
- Class 4 - Impassable or Untraveled
- National or State Forest Highway
- Legal Trail
- Unconfirmed Legal Trail
- Private
- Discontinued
- Winter Road Closure

- Functional Class**
- 2 - Principal Arterial - Other Freeway
  - 3 - Principal Arterial - Other
  - 4 - Minor Arterial
  - 5 - Major Collector
  - 6 - Minor Collector
- Railroad**
- Railroad
  - Rail Trail
  - Airport
- Bridge-Culvert**
- State/Town Bridge or Culvert Greater than 20'
  - State Bridge or Culvert 6' - 20'
  - Bike Path Structure
  - ▲ Town Bridge 6' - 20'
  - ▲ Town Culvert 6' - 20'
  - VT Trans Maintenance District Office
- Other Symbols**
- Named Lake-Pond
  - Unnamed Lake-Pond
  - Named River-Stream
  - Unnamed River-Stream
  - Public Land - State/Municipal
  - Green Mountain National Forest
  - District Boundary
  - Town Boundary
- Map generated: 08 August 2017



0 0.2 0.4 0.6 0.8 Miles  
 Scale 1:12,672 (printed size: 24 x 36 inches)

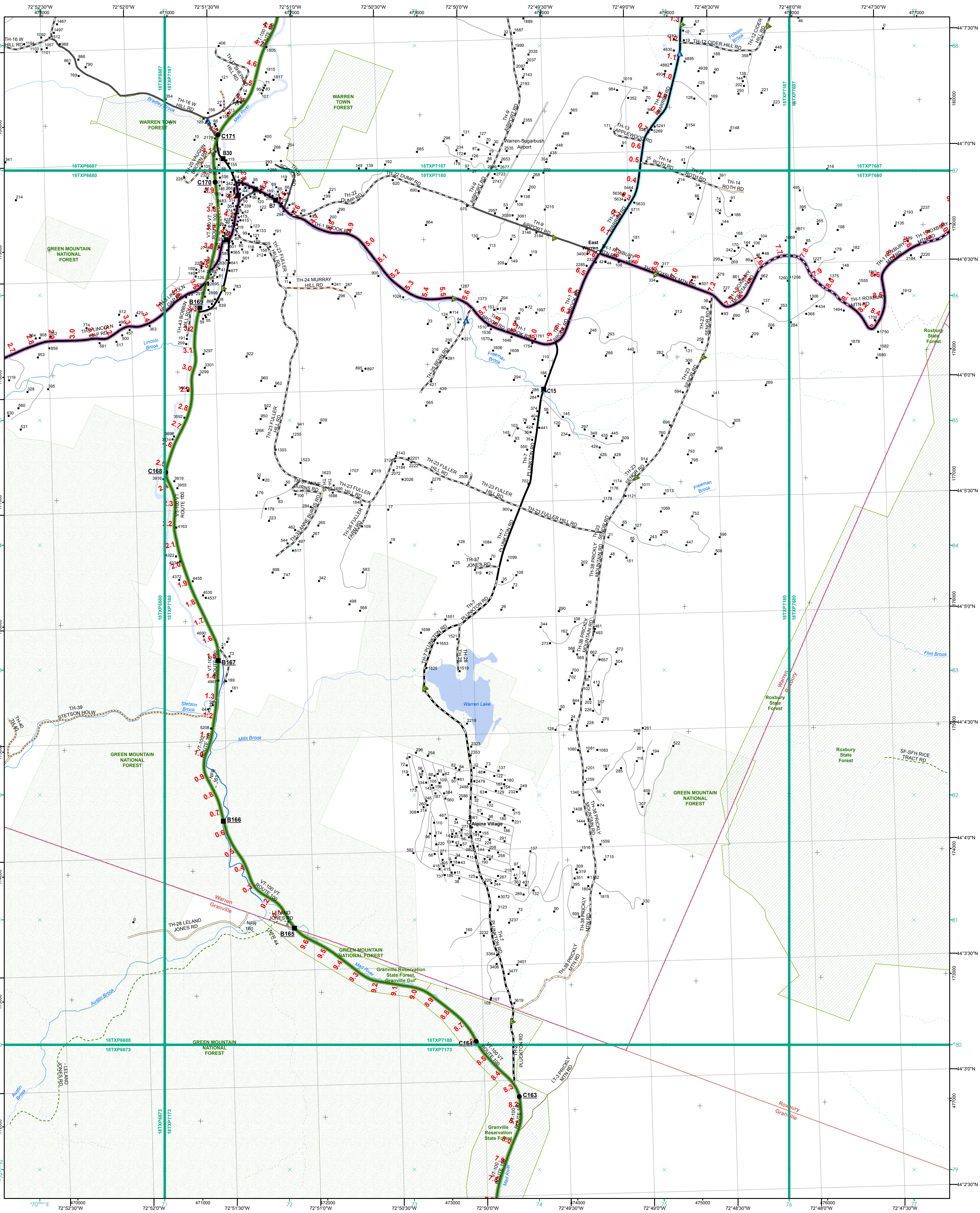
**FIELD ASSESSMENT MAP SERIES**  
 USNG Page #: 18TXP7173  
 Sheet ID: XP7173  
 District: 5

**TOWNS INCLUDED ON SHEET**  
 Granville  
 Roxbury  
 Warren

Contact information:  
 Vermont Agency of Transportation, Mapping Section  
 1 National Life Drive, Montpelier, VT 05633-5001  
 Telephone: 802-828-2600

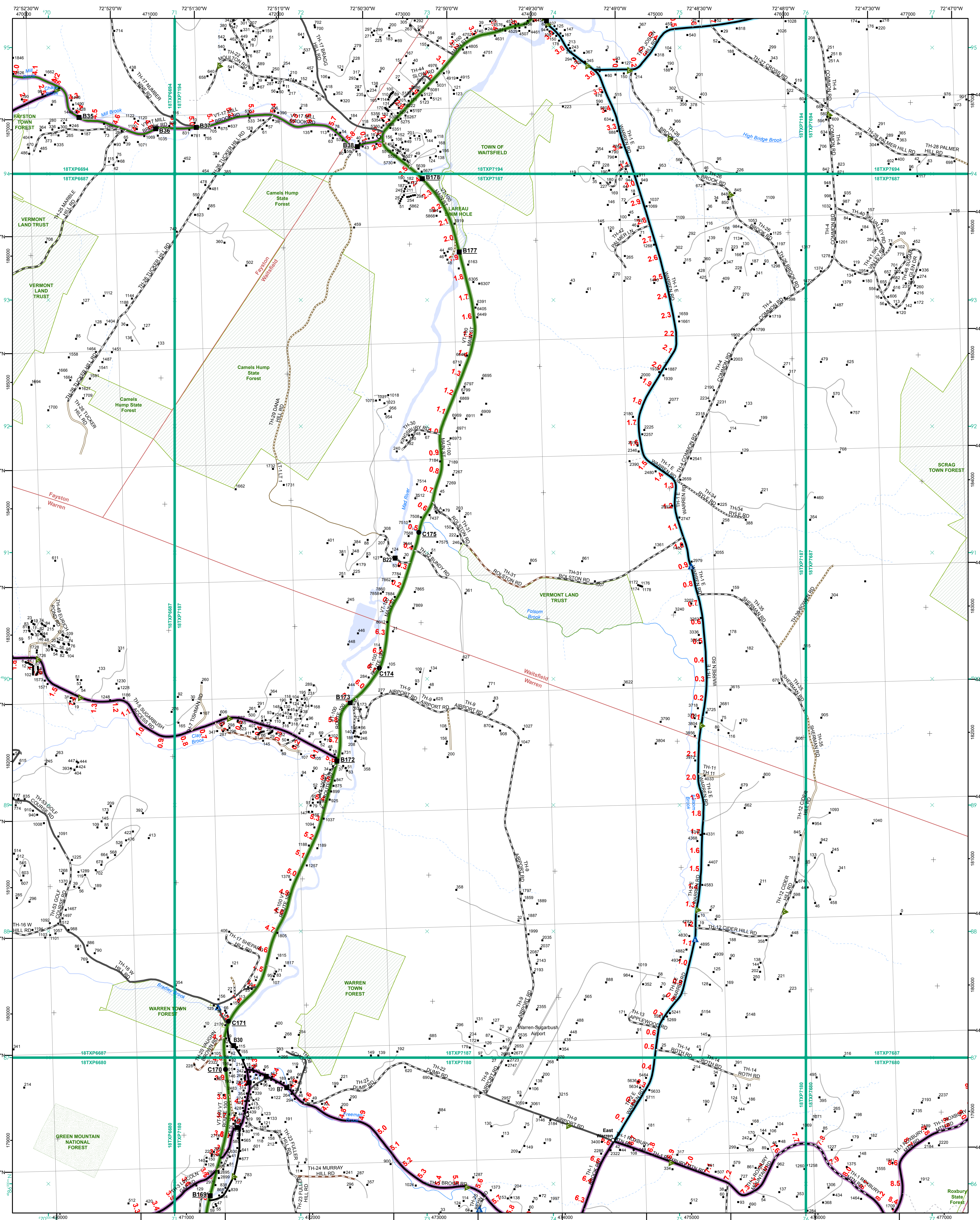
This map was funded in part through grants from the Federal Highway Administration, U.S. Department of Transportation. The representation of the authors expressed herein do not necessarily state or reflect those of the U.S. Department of Transportation.





<ul style="list-style-type: none"> <li><span style="color: green;">—</span> Interstate</li> <li><span style="color: red;">—</span> Interstate Ramp</li> <li><span style="color: blue;">—</span> Divided U.S. Highway</li> <li><span style="color: orange;">—</span> U.S. Highway Ramp</li> <li><span style="color: yellow;">—</span> U.S. Highway</li> <li><span style="color: purple;">—</span> State Highway - Paved</li> <li><span style="color: brown;">—</span> State Highway - Gravel</li> <li><span style="color: pink;">—</span> State Highway Ramp - Paved</li> <li><span style="color: grey;">—</span> Class 1 - Paved</li> <li><span style="color: lightgrey;">—</span> Class 2 - Paved</li> <li><span style="color: lightgrey;">—</span> Class 2 - Gravel</li> <li><span style="color: lightgrey;">—</span> Class 2 - Graded Earth</li> <li><span style="color: lightgrey;">—</span> Class 3 - Paved</li> <li><span style="color: lightgrey;">—</span> Class 3 - Graded Earth</li> <li><span style="color: lightgrey;">—</span> Class 3 - Unimproved / Primitive</li> <li><span style="color: lightgrey;">—</span> Class 4 - Paved</li> <li><span style="color: lightgrey;">—</span> Class 4 - Gravel</li> <li><span style="color: lightgrey;">—</span> Class 4 - Graded Earth</li> <li><span style="color: lightgrey;">—</span> Class 4 - Unimproved / Primitive</li> <li><span style="color: lightgrey;">—</span> Class 4 - Impassable or Untraveled</li> <li><span style="color: lightgrey;">—</span> National or State Forest Highway</li> <li><span style="color: lightgrey;">—</span> Legal Trail</li> <li><span style="color: lightgrey;">—</span> Unconfirmed Legal Trail</li> <li><span style="color: lightgrey;">—</span> Private</li> <li><span style="color: lightgrey;">—</span> Discontinued</li> <li><span style="color: red;">—</span> Winter Road Closure</li> </ul>	<p><b>Functional Class</b></p> <ul style="list-style-type: none"> <li><span style="color: orange;">—</span> 2 - Principal Arterial - Other Freeway</li> <li><span style="color: red;">—</span> 3 - Principal Arterial - Other</li> <li><span style="color: green;">—</span> 4 - Minor Arterial</li> <li><span style="color: purple;">—</span> 5 - Major Collector</li> <li><span style="color: brown;">—</span> 6 - Minor Collector</li> </ul> <p><b>Railroad</b></p> <ul style="list-style-type: none"> <li><span style="color: black;">—</span> Railroad</li> <li><span style="color: black;">—</span> Rail Trail</li> <li><span style="color: grey;">—</span> Airport</li> </ul> <p><b>Bridge-Culvert</b></p> <ul style="list-style-type: none"> <li><span style="color: black;">■</span> State/Town Bridge or Culvert Greater than 20'</li> <li><span style="color: black;">■</span> State Bridge or Culvert 6' - 20'</li> <li><span style="color: black;">■</span> Bike Path Structure</li> <li><span style="color: blue;">▲</span> Town Bridge 6' - 20'</li> <li><span style="color: green;">▲</span> Town Culvert 6' - 20'</li> <li><span style="color: red;">■</span> VT Trans Maintenance District Office</li> </ul> <p><b>Other Features</b></p> <ul style="list-style-type: none"> <li><span style="color: blue;">—</span> Named Lake-Pond</li> <li><span style="color: blue;">—</span> Unnamed Lake-Pond</li> <li><span style="color: blue;">—</span> Named River-Stream</li> <li><span style="color: blue;">—</span> Unnamed River-Stream</li> <li><span style="color: green;">—</span> Public Land - State/Municipal</li> <li><span style="color: green;">—</span> Green Mountain National Forest</li> <li><span style="color: purple;">—</span> District Boundary</li> <li><span style="color: red;">—</span> Town Boundary</li> </ul>	<p><span style="color: red;">2.2</span> Distance along linear referenced highway (route log measure)</p> <p><span style="color: black;">B20 / C20</span> State Bridge or Culvert Identifier  <span style="color: black;">B20 / C20</span> Town Bridge or Culvert Identifier</p> <p>1,000 meter US National Grid          North American Datum 1983          SPCS Zone Identifier: 4400          Geodetic Reference System 80          500-meter grid, Easting - Northing</p> <p>Map generated: 08 August 2017</p> <p>Contact information:          Vermont Agency of Transportation, Mapping Section          1 National Life Drive, Montpelier, VT 05633-5001          Telephone: 802-828-2600</p> <p>This map was funded in part through grants from the Federal Highway Administration, U.S. Department of Transportation. The representation of the authors expressed herein do not necessarily state or reflect those of the U.S. Department of Transportation.</p>	<p>0 0.2 0.4 0.6 0.8 Miles</p> <p>Scale 1:12,672 (printed size: 24 x 36 inches)</p> <p><b>FIELD ASSESSMENT MAP SERIES</b>          USNG Page #: 18TXP7180          Sheet ID: XP7180          District: 5</p> <p><b>TOWNS INCLUDED ON SHEET</b>          Granville          Roxbury          Warren</p>
---	---	--	--





**Functional Class**

- Interstate
- Interstate Ramp
- Divided U.S. Highway
- U.S. Highway Ramp
- U.S. Highway
- State Highway - Paved
- State Highway - Gravel
- State Highway Ramp - Paved
- Class 1 - Paved
- Class 2 - Paved
- Class 2 - Gravel
- Class 2 - Graded Earth
- Class 3 - Paved
- Class 3 - Gravel
- Class 3 - Graded Earth
- Class 3 - Unimproved / Primitive
- Class 4 - Paved
- Class 4 - Gravel
- Class 4 - Graded Earth
- Class 4 - Unimproved / Primitive
- Class 4 - Impassable or Untraveled
- National or State Forest Highway
- Legal Trail
- Unconfirmed Legal Trail
- Private
- Discontinued
- Winter Road Closure

**Functional Class Legend**

- 2 - Principal Arterial - Other Freeway
- 3 - Principal Arterial - Other
- 4 - Minor Arterial
- 5 - Major Collector
- 6 - Minor Collector

**Railroad**

- Railroad
- Rail Trail
- Airport

**Bridge/Culvert**

- State/Town Bridge or Culvert Greater than 20'
- Class 3 - Paved
- Class 3 - Gravel
- Class 3 - Graded Earth
- Class 3 - Unimproved / Primitive
- Class 4 - Paved
- Class 4 - Gravel
- Class 4 - Graded Earth
- Class 4 - Unimproved / Primitive
- Named Lake-Pond
- Unnamed Lake-Pond
- Named River-Stream
- Unnamed River-Stream
- Unconfirmed Legal Trail
- Private
- Discontinued
- Winter Road Closure

**2.2 Distance along linear referenced highway (route log measure)**

- B20 / C20 State Bridge or Culvert Identifier
- B20 / C20 Town Bridge or Culvert Identifier

**1,000 meter US National Grid**

- North American Datum 1983
- Geoid Zone Designation: 18T

**Vermont State Plane Coordinate System**

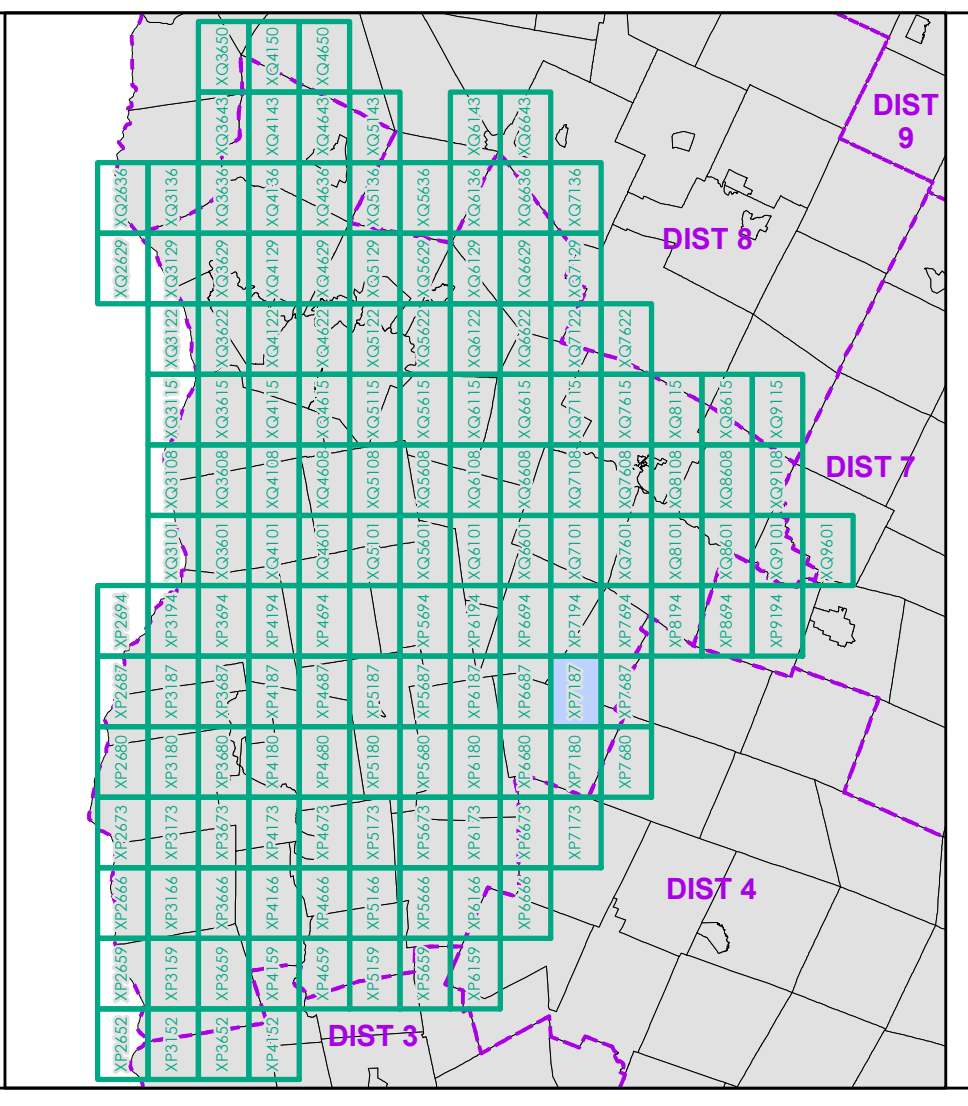
- North American Datum of 1983
- SPCS Zone Identifier: 4400
- Geoidic Reference System 80
- 500-meter grid, Easting - Northing

**Map generated: 08 August 2017**

**Contact information:**

Vermont Agency of Transportation, Mapping Section  
 1 National Life Drive, Montpelier, VT 05633-5001  
 Telephone: 802-828-2600

**This map was funded in part through grants from the Federal Highway Administration, U.S. Department of Transportation. The representation of the authors expressed herein do not necessarily state or reflect those of the U.S. Department of Transportation.**



0 0.2 0.4 0.6 0.8 Miles

Scale 1:12,672 (printed size: 24 x 36 inches)

**FIELD ASSESSMENT MAP SERIES**

USNG Page #: 18TXP187

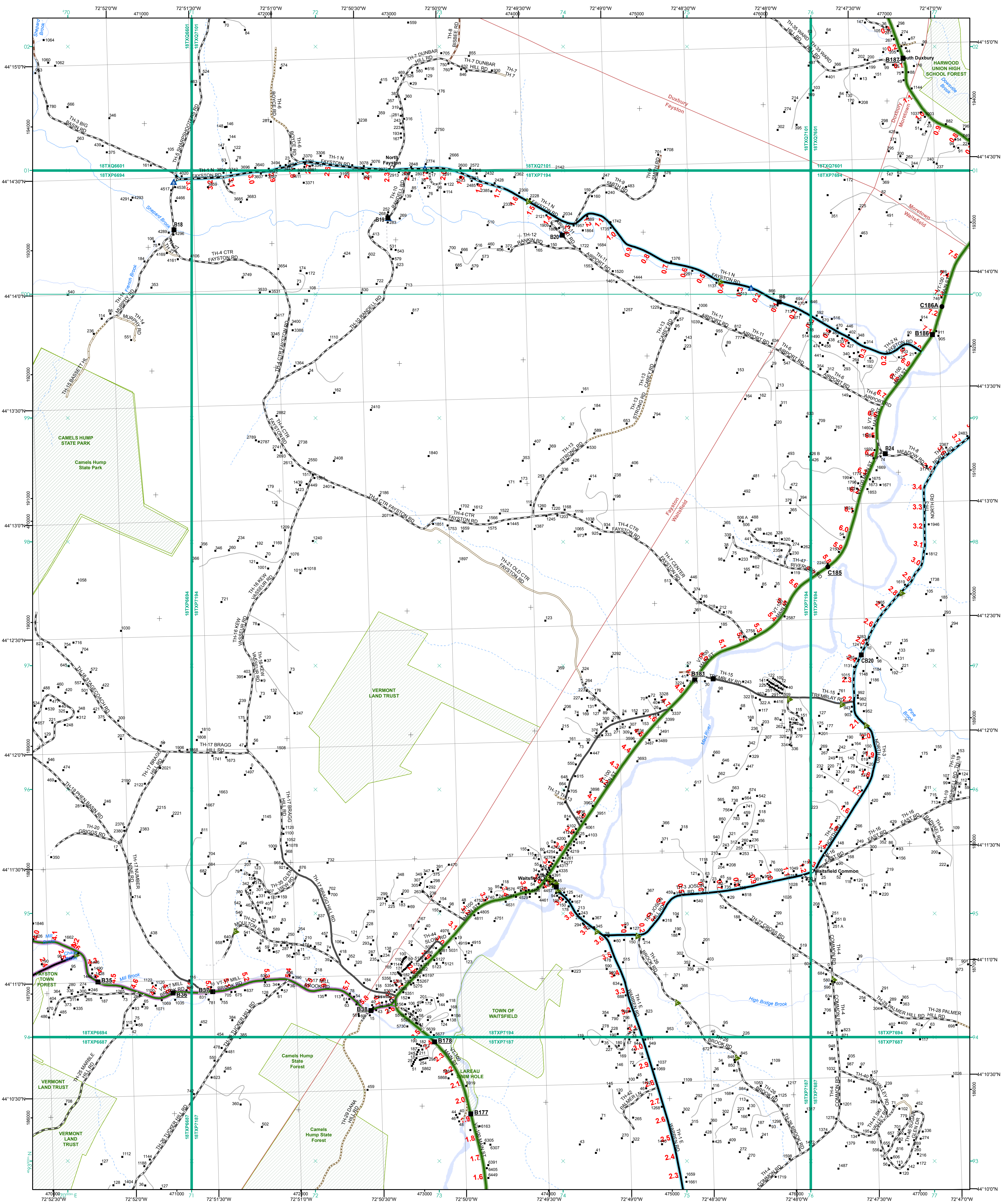
Sheet ID: XP187

District: 5

**TOWNS INCLUDED ON SHEET**

Fayston  
 Roxbury  
 Waitfield  
 Warren





- Functional Class**
- Interstate
  - Interstate Ramp
  - Divided U.S. Highway
  - U.S. Highway Ramp
  - U.S. Highway
  - State Highway - Paved
  - State Highway - Gravel
  - State Highway Ramp - Paved
  - Class 1 - Paved
  - Class 2 - Paved
  - Class 2 - Gravel
  - Class 2 - Graded Earth
  - Class 3 - Paved
  - Class 3 - Graded Earth
  - Class 3 - Unimproved / Primitive
  - Class 4 - Paved
  - Class 4 - Gravel
  - Class 4 - Graded Earth
  - Class 4 - Unimproved / Primitive
  - Class 4 - Impassable or Untraveled
  - National or State Forest Highway
  - Legal Trail
  - Unconfirmed Legal Trail
  - Private
  - Discontinued
  - Winter Road Closure
- Functional Class**
- 2 - Principal Arterial - Other Freeway
  - 3 - Principal Arterial - Other
  - 4 - Minor Arterial
  - 5 - Major Collector
  - 6 - Minor Collector
- Railroad**
- Railroad
  - Rail Trail
  - Airport
- Bridge-Culvert**
- State/Town Bridge or Culvert Greater than 20'
  - State Bridge or Culvert 6' - 20'
  - Bike Path Structure
  - Town Bridge 6' - 20'
  - Town Culvert 6' - 20'
  - VTrans Maintenance District Office
  - Named Lake-Pond
  - Unnamed Lake-Pond
  - Named River-Stream
  - Unnamed River-Stream
  - Public Land - State/Municipal
  - Green Mountain National Forest
  - District Boundary
  - Town Boundary

**2.2 Distance along linear referenced highway (route log measure)**

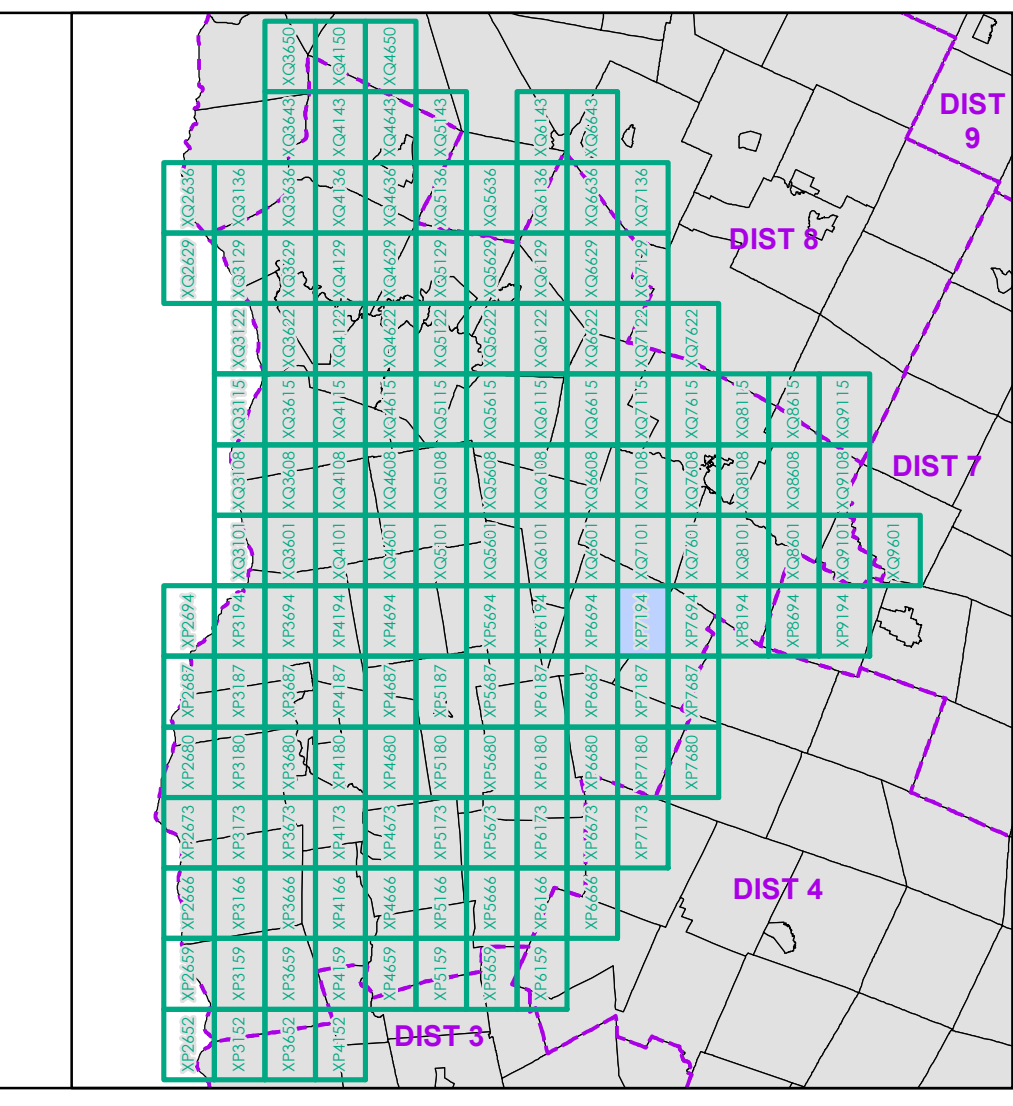
**B20 / C20** State Bridge or Culvert Identifier  
**B20 / C20** Town Bridge or Culvert Identifier

1,000 meter US National Grid  
 North American Datum 1983  
 Vermont State Plane Coordinate System  
 North American Datum of 1983  
 SPCS Zone Identifier: 4400  
 Geoidetic Reference System 80  
 500-meter grid, Easting - Northing

Map generated: 11 August 2017

Contact information:  
 Vermont Agency of Transportation, Mapping Section  
 1 National Life Drive, Montpelier, VT 05633-5001  
 Telephone: 802-828-2600

This map was funded in part through grants from the Federal Highway Administration, U.S. Department of Transportation. The representation of the authors expressed herein do not necessarily state or reflect those of the U. S. Department of Transportation.

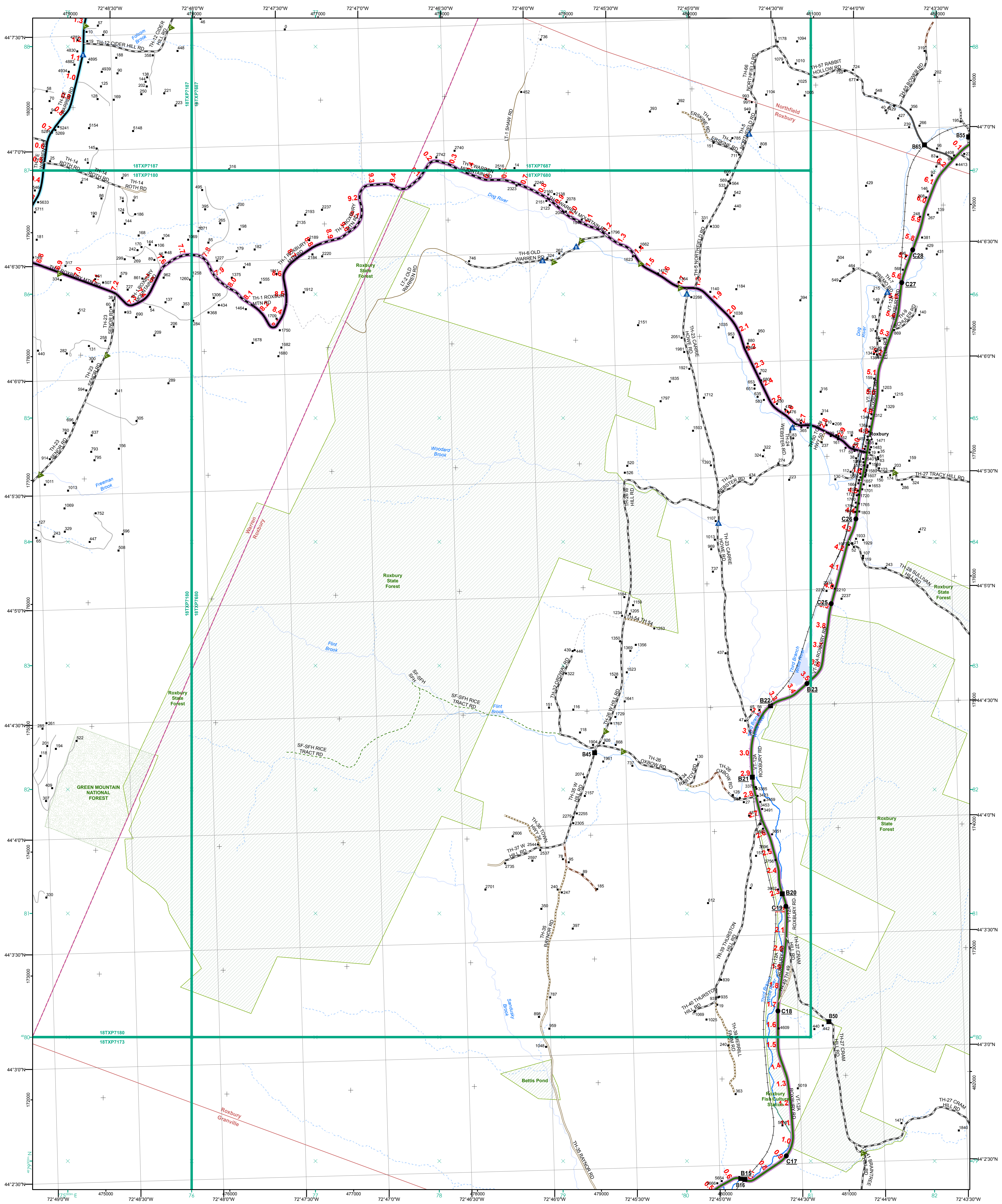


0 0.2 0.4 0.6 0.8 Miles  
 Scale 1:12,672 (printed size: 24 x 36 inches)

**FIELD ASSESSMENT MAP SERIES**  
 USNG Page #: 18TXP194  
 Sheet ID: XP194  
 District: 5

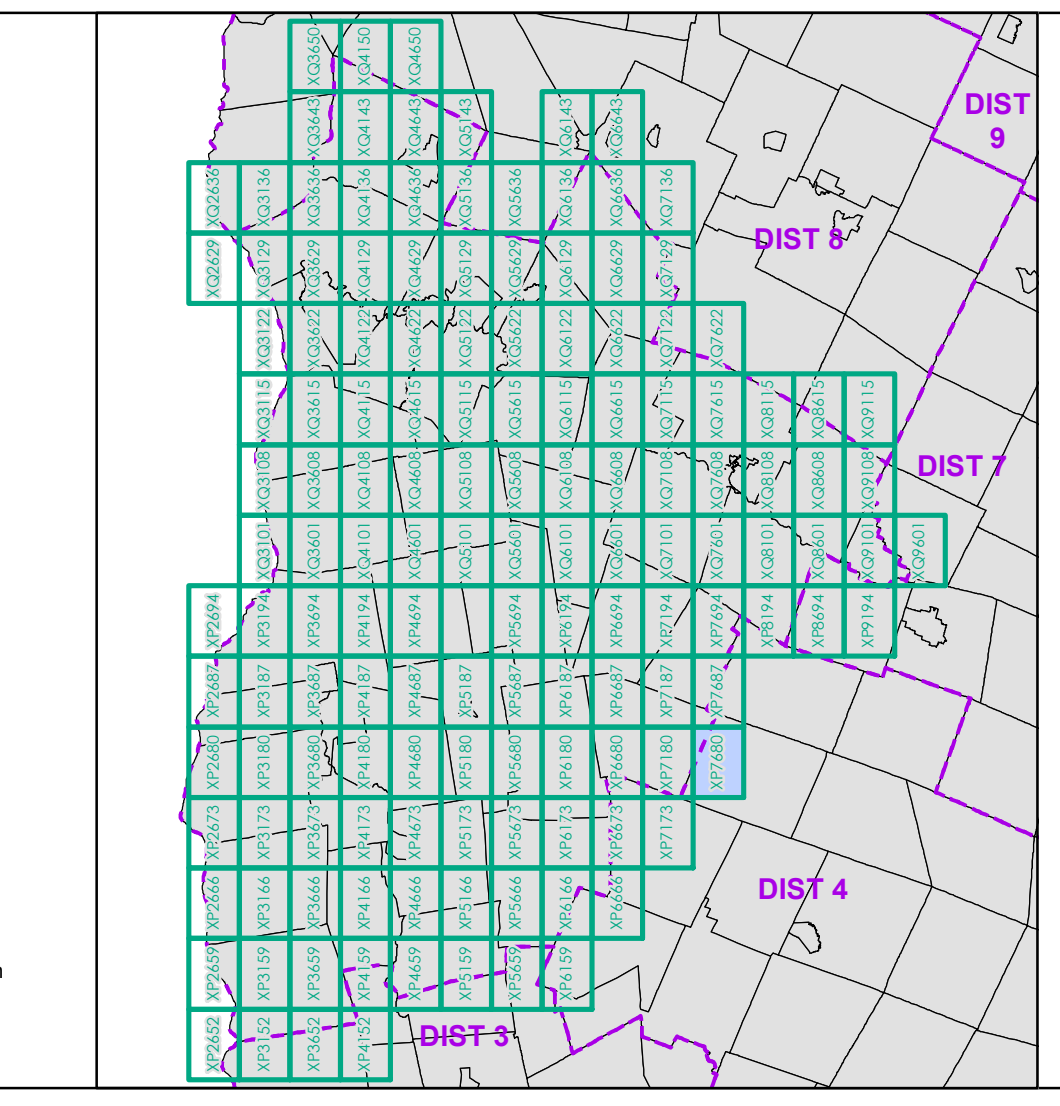
**TOWNS INCLUDED ON SHEET**  
 Duxbury  
 Fayston  
 Moretown  
 Waitsfield





- Interstate
- Interstate Ramp
- Divided U.S. Highway
- U.S. Highway Ramp
- U.S. Highway
- State Highway - Paved
- State Highway - Gravel
- State Highway Ramp - Paved
- Class 1 - Paved
- Class 2 - Paved
- Class 2 - Gravel
- Class 2 - Graded Earth
- Class 3 - Paved
- Class 3 - Gravel
- Class 3 - Graded Earth
- Class 3 - Unimproved / Primitive
- Class 4 - Paved
- Class 4 - Gravel
- Class 4 - Graded Earth
- Class 4 - Unimproved / Primitive
- Class 4 - Impassable or Untraveled
- National or State Forest Highway
- Legal Trail
- Unconfirmed Legal Trail
- Private
- Discontinued
- Winter Road Closure

- Functional Class**
    - 2 - Principal Arterial - Other Freeway
    - 3 - Principal Arterial - Other
    - 4 - Minor Arterial
    - 5 - Major Collector
    - 6 - Minor Collector
  - Railroad**
    - Railroad
    - Rail Trail
    - Airport
  - Bridge-Culvert**
    - State/Town Bridge or Culvert Greater than 20'
    - State Bridge or Culvert 6' - 20'
    - Bike Path Structure
    - Class 3 - Unimproved / Primitive
    - Town Culvert 6' - 20'
    - VTtrans Maintenance District Office
  - Named Lake-Pond**
    - Named Lake-Pond
    - Unnamed Lake-Pond
  - Named River-Stream**
    - Named River-Stream
    - Unnamed River-Stream
  - Public Land - State/Municipal**
    - Green Mountain National Forest
    - District Boundary
    - Town Boundary
- 2.2 Distance along linear referenced highway (route log measure)
- B20 / C20 State Bridge or Culvert Identifier  
B20 / C20 Town Bridge or Culvert Identifier
- 1,000 meter US National Grid  
North American Datum 1983  
SPCS Zone Identifier: 4400  
Geodetic Reference System 80  
500-meter grid, Easting - Northing
- Map generated: 11 August 2017
- Contact information:  
Vermont Agency of Transportation, Mapping Section  
1 National Life Drive, Montpelier, VT 05633-5001  
Telephone: 802-828-2600
- This map was funded in part through grants from the Federal Highway Administration, U.S. Department of Transportation. The representation of the authors expressed herein do not necessarily state or reflect those of the U. S. Department of Transportation.

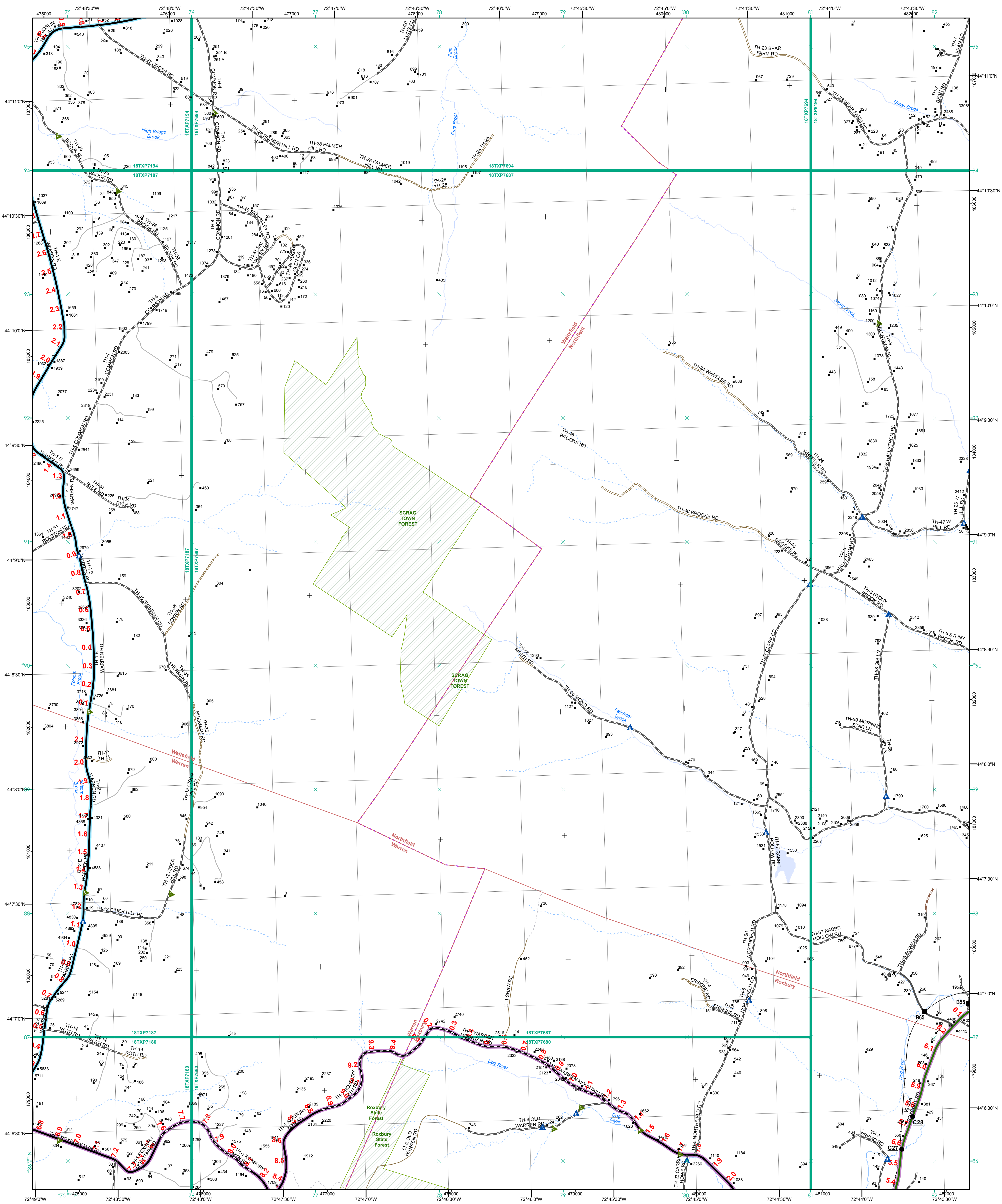


0 0.2 0.4 0.6 0.8 Miles  
Scale 1:12,672 (printed size: 24 x 36 inches)

**FIELD ASSESSMENT MAP SERIES**  
USNG Page #: 18TXP7680  
Sheet ID: XP7680  
District: 5

**TOWNS INCLUDED ON SHEET**  
Granville  
Northfield  
Roxbury  
Warren





- |  |   |
|--|---|
| <ul style="list-style-type: none"> <li> Interstate</li> <li> Divided U.S. Highway</li> <li> U.S. Highway Ramp</li> <li> U.S. Highway</li> <li> State Highway - Paved</li> <li> State Highway - Gravel</li> <li> State Highway Ramp - Paved</li> <li> Class 1 - Paved</li> <li> Class 2 - Paved</li> <li> Class 2 - Gravel</li> <li> Class 2 - Graded Earth</li> <li> Class 3 - Paved</li> <li> Class 3 - Gravel</li> <li> Class 3 - Graded Earth</li> <li> Class 3 - Unimproved / Primitive</li> <li> Class 4 - Paved</li> <li> Class 4 - Gravel</li> <li> Class 4 - Graded Earth</li> <li> Class 4 - Unimproved / Primitive</li> <li> Class 4 - Impassable or Untraveled</li> <li> National or State Forest Highway</li> <li> Legal Trail</li> <li> Unconfirmed Legal Trail</li> <li> Private</li> <li> Discontinued</li> <li> Winter Road Closure</li> </ul> | <p><b>Functional Class</b></p> <ul style="list-style-type: none"> <li> 2 - Principal Arterial - Other Freeway</li> <li> 3 - Principal Arterial - Other</li> <li> 4 - Minor Arterial</li> <li> 5 - Major Collector</li> <li> 6 - Minor Collector</li> </ul> <p><b>Railroad</b></p> <ul style="list-style-type: none"> <li> Railroad</li> <li> Rail Trail</li> <li> Airport</li> </ul> <p><b>Bridge-Culvert</b></p> <ul style="list-style-type: none"> <li> State/Town Bridge or Culvert Greater than 20'</li> <li> State Bridge or Culvert 6' - 20'</li> <li> Bike Path Structure</li> <li> Town Bridge 6' - 20'</li> <li> Town Culvert 6' - 20'</li> <li> VTtrans Maintenance District Office</li> </ul> <p><b>Other Features</b></p> <ul style="list-style-type: none"> <li> Named Lake-Pond</li> <li> Unnamed Lake-Pond</li> <li> Named River-Stream</li> <li> Unnamed River-Stream</li> <li> Public Land - State/Municipal</li> <li> Green Mountain National Forest</li> <li> District Boundary</li> <li> Town Boundary</li> </ul> |
|--|---|

**2.2 Distance along linear referenced highway (route log measure)**

**B20 / C20** State Bridge or Culvert Identifier  
**B20 / C20** Town Bridge or Culvert Identifier

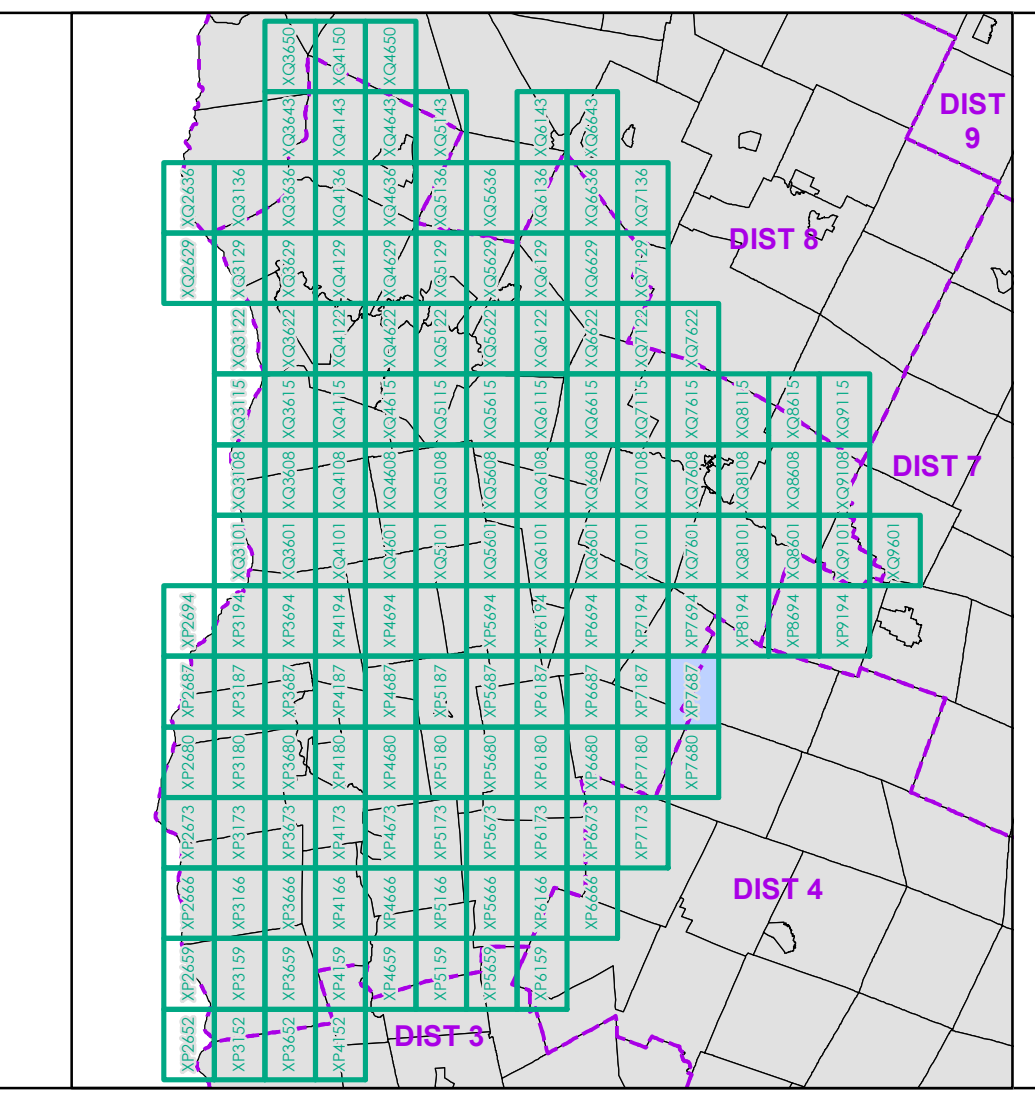
1,000 meter US National Grid  
 North American Datum 1983  
 GZD Zone Designation: 18T

Vermont State Plane Coordinate System  
 North American Datum of 1983  
 SPCS Zone Identifier: 4400  
 Geodetic Reference System 80  
 500-meter grid, Easting - Northing

Map generated: 11 August 2017

Contact information:  
 Vermont Agency of Transportation, Mapping Section  
 1 National Life Drive, Montpelier, VT 05633-5001  
 Telephone: 802-828-2600

This map was funded in part through grants from the Federal Highway Administration, U.S. Department of Transportation. The representation of the authors expressed herein do not necessarily state or reflect those of the U. S. Department of Transportation.

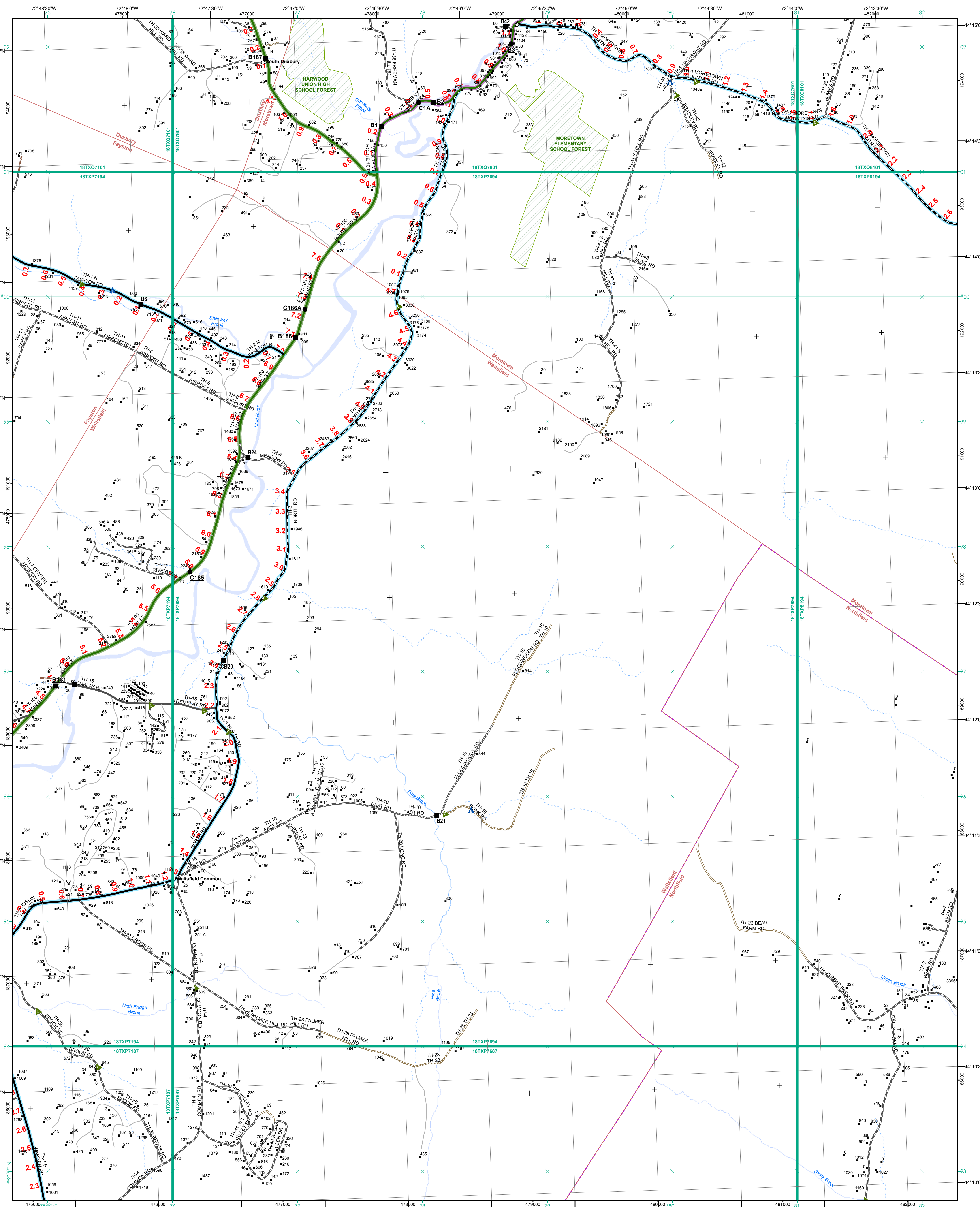


0 0.2 0.4 0.6 0.8 Miles  
 Scale 1:12,672 (printed size: 24 x 36 inches)

**FIELD ASSESSMENT MAP SERIES**  
 USNG Page #: 18TXP7687  
 Sheet ID: XP7687  
 District: 5

**TOWNS INCLUDED ON SHEET**  
 Northfield  
 Roxbury  
 Waitsfield  
 Warren





**Functional Class**

- Interstate
- Interstate Ramp
- Divided U.S. Highway
- U.S. Highway Ramp
- U.S. Highway
- State Highway - Paved
- State Highway - Gravel
- State Highway Ramp - Paved
- Class 1 - Paved
- Class 2 - Paved
- Class 3 - Paved
- Class 3 - Graded Earth
- Class 3 - Unimproved / Primitive
- Class 4 - Paved
- Class 4 - Gravel
- Class 4 - Graded Earth
- Class 4 - Unimproved / Primitive
- Class 4 - Impassable or Untraveled
- National or State Forest Highway
- Legal Trail
- Unconfirmed Legal Trail
- Private
- Discontinued
- Winter Road Closure

**Railroad**

- Railroad
- Rail Trail
- Airport

**Bridge-Culvert**

- State/Town Bridge or Culvert Greater than 20'
- State Bridge or Culvert 6' - 20'
- Bike Path Structure
- Town Bridge 6' - 20'
- Town Culvert 6' - 20'
- VT Trans Maintenance District Office

**Other Features**

- Named Lake-Pond
- Unnamed Lake-Pond
- Named River-Stream
- Unnamed River-Stream
- Public Land - State/Municipal
- Green Mountain National Forest
- District Boundary
- Town Boundary

**2.2 Distance along linear referenced highway (route log measure)**

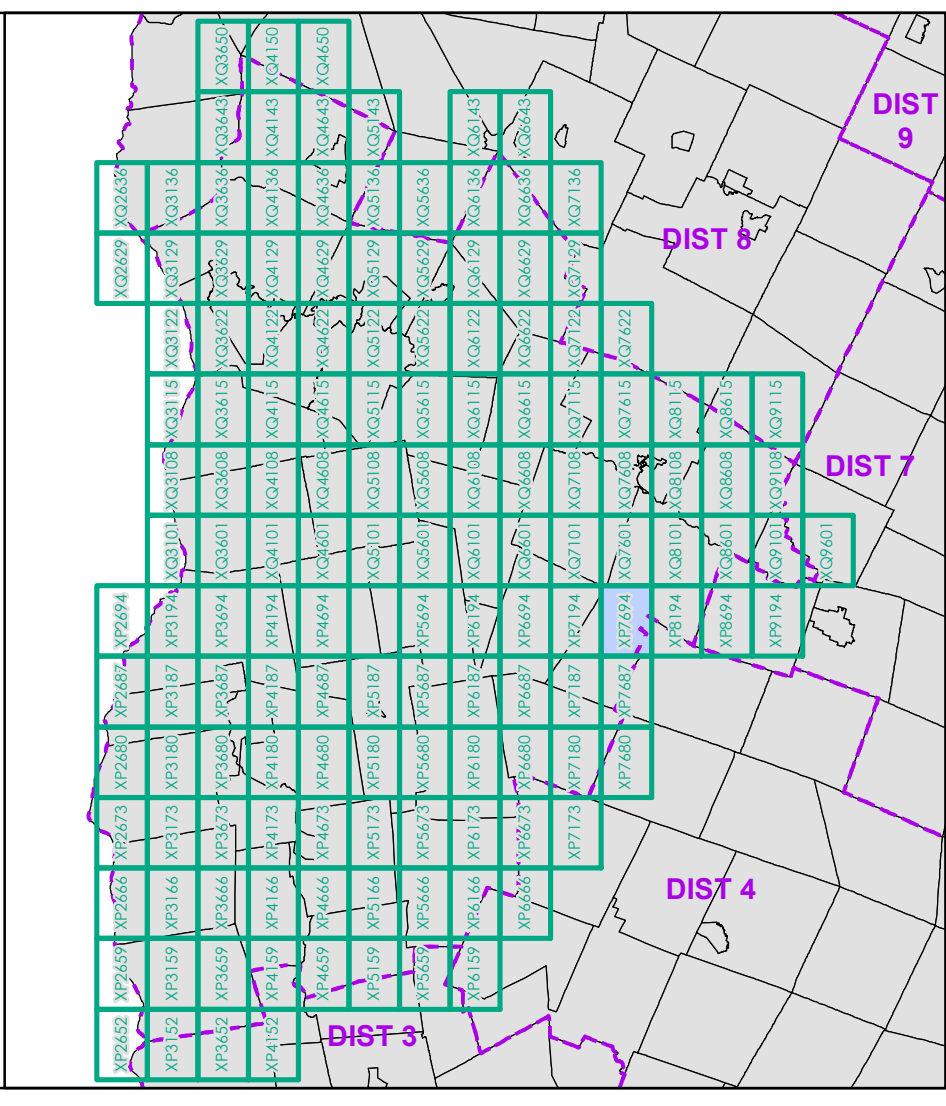
**B20 / C20 State Bridge or Culvert Identifier**  
**B20 / C20 Town Bridge or Culvert Identifier**

1,000 meter US National Grid  
 North American Datum 1983  
 SPCS Zone Identifier: 4400  
 Geodetic Reference System 80  
 500-meter grid, Easting - Northing

Map generated: 11 August 2017

Contact information:  
 Vermont Agency of Transportation, Mapping Section  
 1 National Life Drive, Montpelier, VT 05633-5001  
 Telephone: 802-828-2600

This map was funded in part through grants from the Federal Highway Administration, U.S. Department of Transportation. The representation of the authors expressed herein do not necessarily state or reflect those of the U. S. Department of Transportation.



0 0.2 0.4 0.6 0.8 Miles

Scale 1:12,672 (printed size: 24 x 36 inches)

**FIELD ASSESSMENT MAP SERIES**

USNG Page #: 18TXP7694

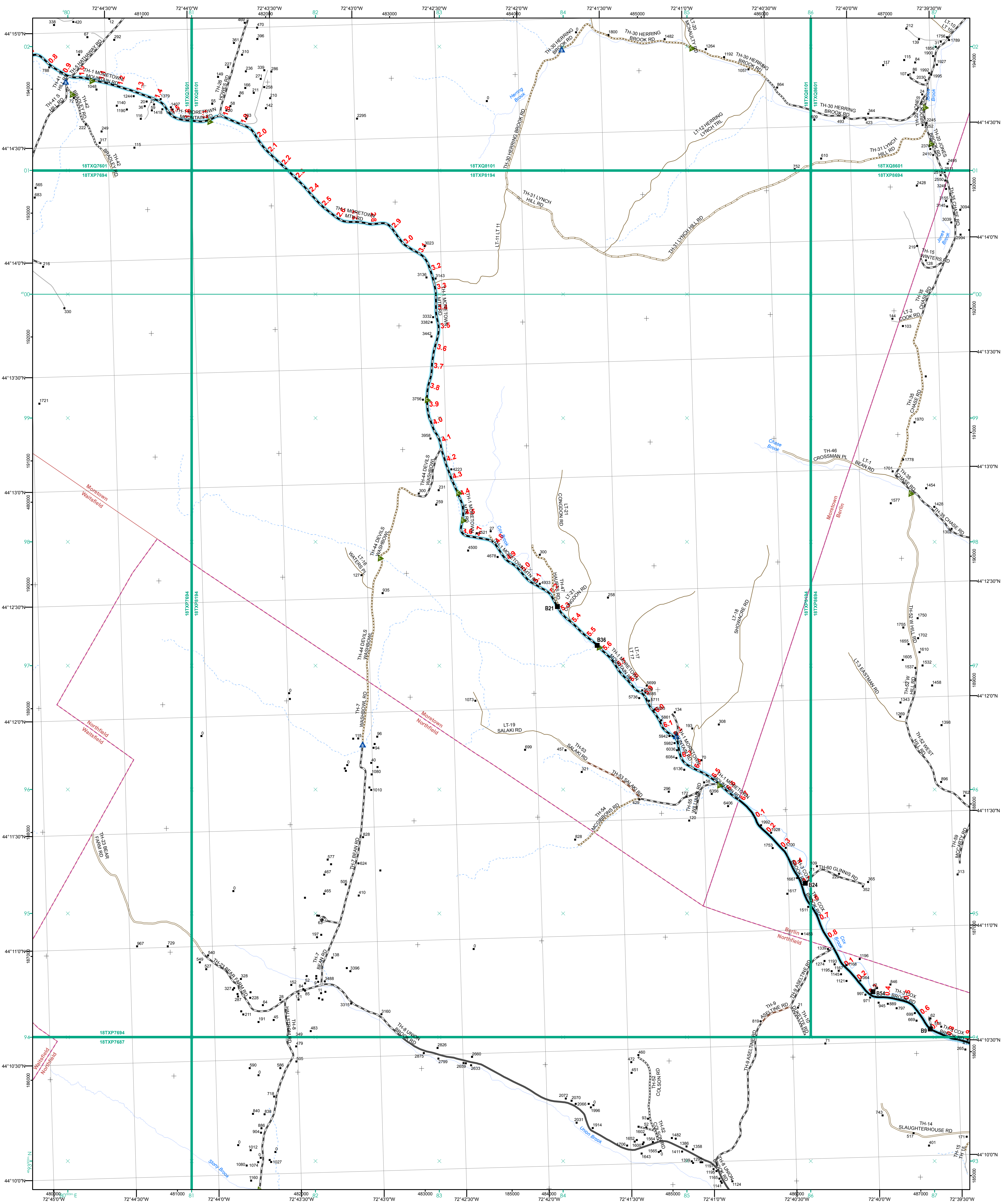
Sheet ID: XP7694

District: 5

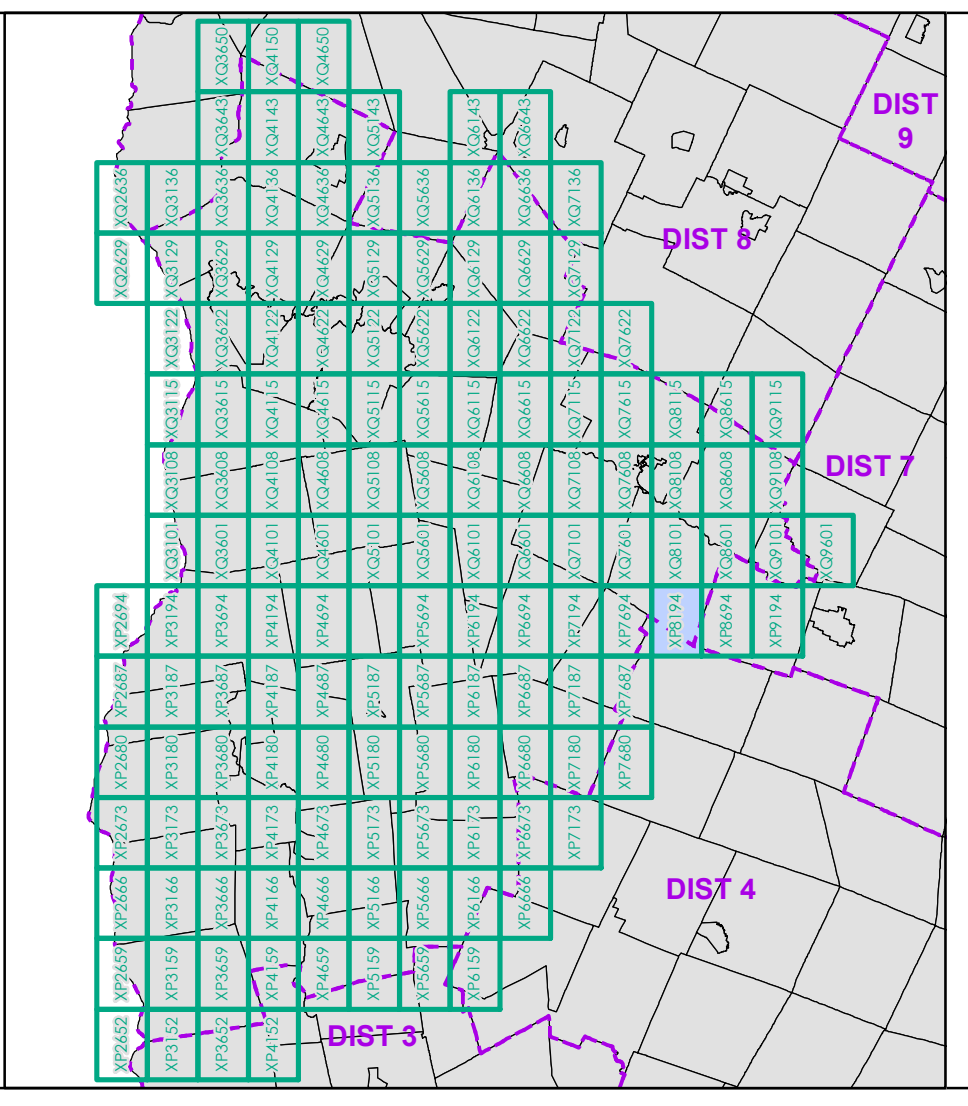
**TOWNS INCLUDED ON SHEET**

Duxbury  
 Fayston  
 Moretown  
 Northfield  
 Waitsfield





<ul style="list-style-type: none"> <li> Interstate</li> <li> Divided U.S. Highway</li> <li> U.S. Highway Ramp</li> <li> U.S. Highway</li> <li> State Highway - Paved</li> <li> State Highway - Gravel</li> <li> State Highway Ramp - Paved</li> <li> Class 1 - Paved</li> <li> Class 2 - Paved</li> <li> Class 2 - Gravel</li> <li> Class 2 - Graded Earth</li> <li> Class 3 - Paved</li> <li> Class 3 - Graded Earth</li> <li> Class 3 - Unimproved / Primitive</li> <li> Class 4 - Paved</li> <li> Class 4 - Gravel</li> <li> Class 4 - Graded Earth</li> <li> Class 4 - Unimproved / Primitive</li> <li> Class 4 - Impassable or Untraveled</li> <li> National or State Forest Highway</li> <li> Legal Trail</li> <li> Unconfirmed Legal Trail</li> <li> Private</li> <li> Discontinued</li> <li> Winter Road Closure</li> </ul>	<ul style="list-style-type: none"> <li> 2 - Principal Arterial - Other Freeway</li> <li> 3 - Principal Arterial - Other</li> <li> 4 - Minor Arterial</li> <li> 5 - Major Collector</li> <li> 6 - Minor Collector</li> </ul>	<p><b>2.2 Distance along linear referenced highway (route log measure)</b></p> <p><b>B20 / C20 State Bridge or Culvert Identifier</b></p> <p><b>B20 / C20 Town Bridge or Culvert Identifier</b></p>
<ul style="list-style-type: none"> <li> Railroad</li> <li> Rail Trail</li> <li> Airport</li> </ul>	<ul style="list-style-type: none"> <li> State/Town Bridge or Culvert Greater than 20'</li> <li> State Bridge or Culvert 6' - 20'</li> <li> Bike Path Structure</li> <li> Town Bridge 6' - 20'</li> <li> Town Culvert 6' - 20'</li> <li> VTrans Maintenance District Office</li> <li> Named Lake-Pond</li> <li> Unnamed Lake-Pond</li> <li> Named River-Stream</li> <li> Unnamed River-Stream</li> <li> Public Land - State/Municipal</li> <li> Green Mountain National Forest</li> <li> District Boundary</li> <li> Town Boundary</li> </ul>	<p>1,000 meter US National Grid</p> <p>North American Datum 1983</p> <p>SPCS Zone Identifier: 4400</p> <p>Geodetic Reference System 80</p> <p>500-meter grid, Easting - Northing</p> <p>Map generated: 11 August 2017</p> <p>Contact information:          Vermont Agency of Transportation, Mapping Section          1 National Life Drive, Montpelier, VT 05633-5001          Telephone: 802-828-2600</p> <p>This map was funded in part through grants from the Federal Highway Administration, U.S. Department of Transportation. The representation of the authors expressed herein do not necessarily state or reflect those of the U. S. Department of Transportation.</p>



0 0.2 0.4 0.6 0.8 Miles

Scale 1:12,672 (printed size: 24 x 36 inches)

**FIELD ASSESSMENT MAP SERIES**

USNG Page #: 18TXP8194

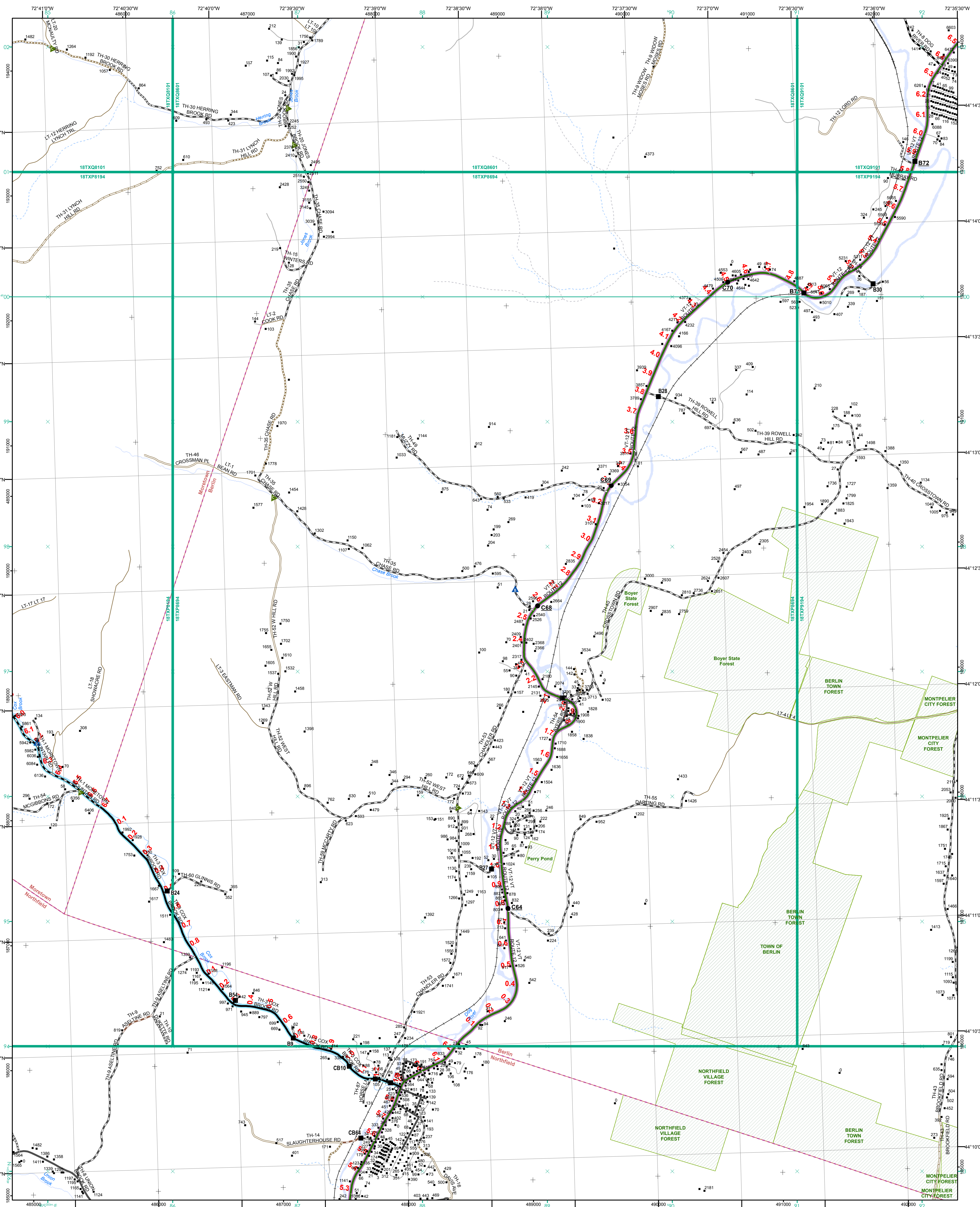
Sheet ID: XP8194

District: 5

**TOWNS INCLUDED ON SHEET**

Berlin  
 Moretown  
 Northfield  
 Waitsfield





- Functional Class**
- Interstate
  - Interstate Ramp
  - Divided U.S. Highway
  - U.S. Highway Ramp
  - U.S. Highway
  - State Highway - Paved
  - State Highway - Gravel
  - State Highway Ramp - Paved
  - Class 1 - Paved
  - Class 2 - Paved
  - Class 2 - Gravel
  - Class 3 - Paved
  - Class 3 - Gravel
  - Class 3 - Graded Earth
  - Class 3 - Unimproved / Primitive
  - Class 4 - Paved
  - Class 4 - Gravel
  - Class 4 - Graded Earth
  - Class 4 - Unimproved / Primitive
  - Class 4 - Impassable or Untraveled
  - National or State Forest Highway
  - Legal Trail
  - Unconfirmed Legal Trail
  - Private
  - Discontinued
  - Winter Road Closure
- Railroad**
- Railroad
  - Rail Trail
  - Airport
- Bridge-Culvert**
- State/Town Bridge or Culvert Greater than 20'
  - State Bridge or Culvert 6' - 20'
  - Bike Path Structure
  - Town Bridge 6' - 20'
  - Town Culvert 6' - 20'
  - VTrans Maintenance District Office
- Other Features**
- Named Lake-Pond
  - Unnamed Lake-Pond
  - Named River-Stream
  - Unnamed River-Stream
  - Public Land - State/Municipal
  - Green Mountain National Forest
  - District Boundary
  - Town Boundary

**2.2 Distance along linear referenced highway (route log measure)**

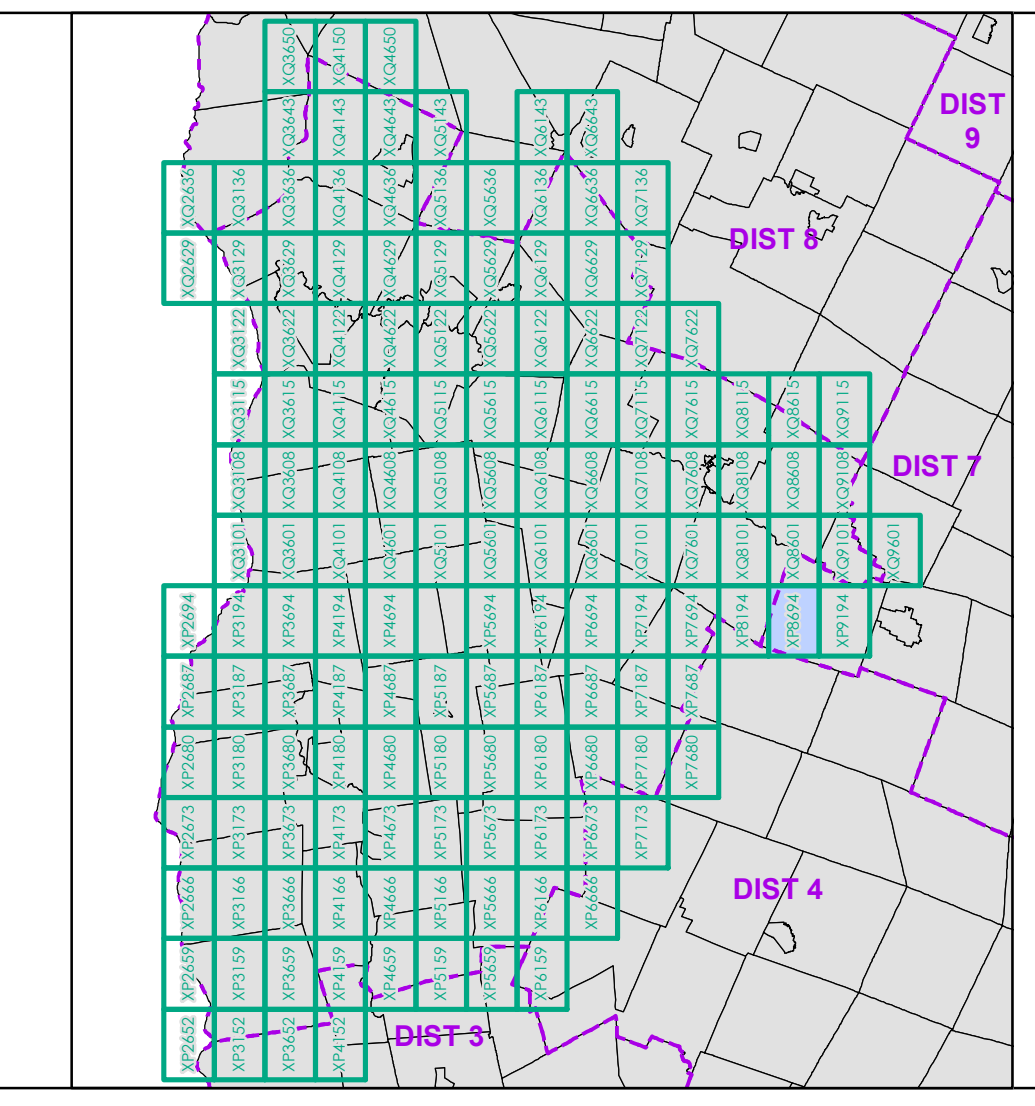
**B20 / C20 State Bridge or Culvert Identifier**  
**B20 / C20 Town Bridge or Culvert Identifier**

1,000 meter US National Grid  
 North American Datum 1983  
 Geoid Reference System 80  
 500-meter grid, Easting - Northing

Map generated: 11 August 2017

Contact information:  
 Vermont Agency of Transportation, Mapping Section  
 1 National Life Drive, Montpelier, VT 05633-5001  
 Telephone: 802-828-2600

This map was funded in part through grants from the Federal Highway Administration, U.S. Department of Transportation. The representation of the authors expressed herein do not necessarily state or reflect those of the U. S. Department of Transportation.

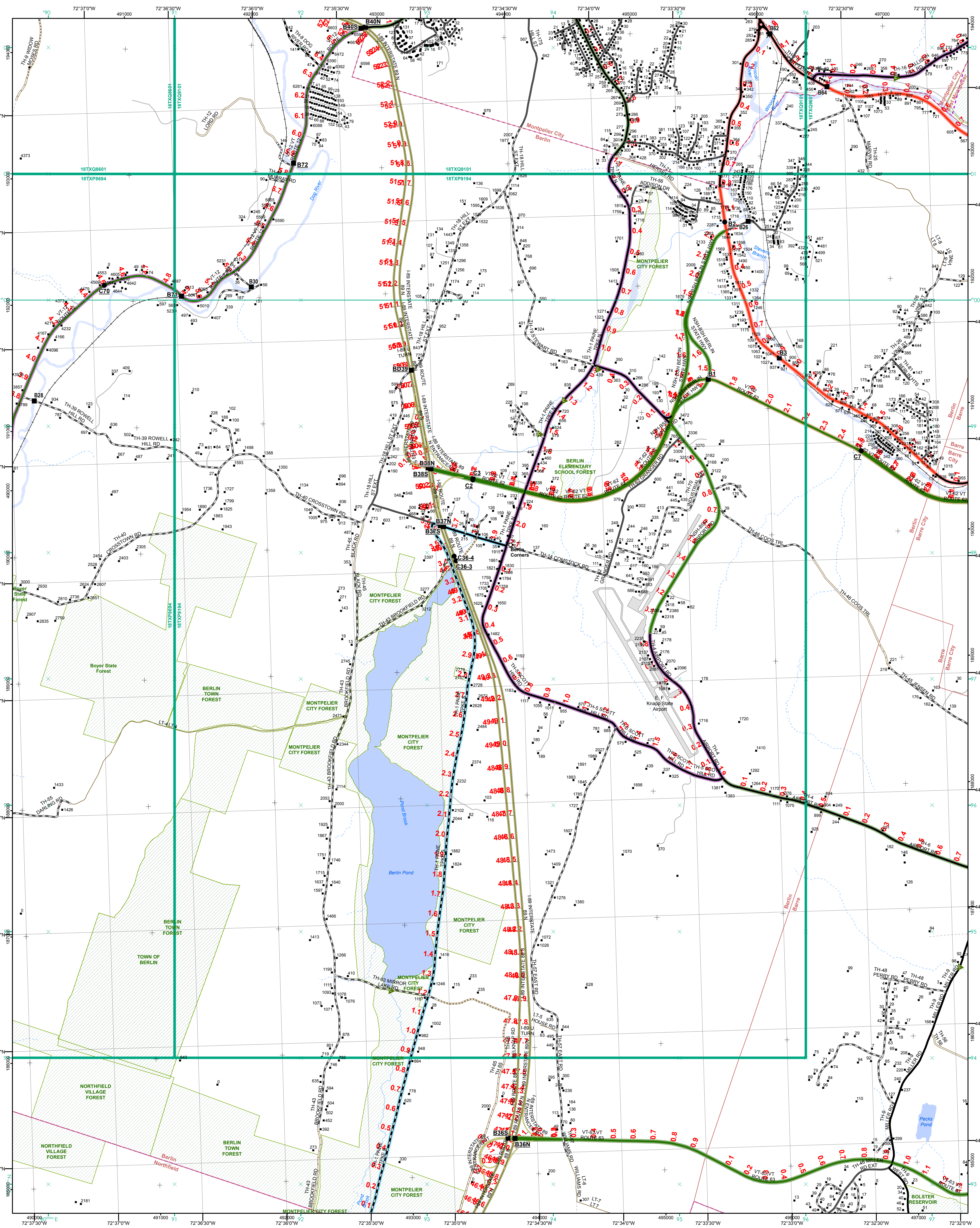


0 0.2 0.4 0.6 0.8 Miles  
 Scale 1:12,672 (printed size: 24 x 36 inches)

**FIELD ASSESSMENT MAP SERIES**  
 USNG Page #: 18TXP8694  
 Sheet ID: XP8694  
 District: 5

**TOWNS INCLUDED ON SHEET**  
 Berlin  
 Moretown  
 Northfield





- |   |  |
|---|--|
| <ul style="list-style-type: none"> <li>Interstate</li> <li>Interstate Ramp</li> <li>Divided U.S. Highway</li> <li>U.S. Highway Ramp</li> <li>U.S. Highway</li> <li>State Highway - Paved</li> <li>State Highway - Gravel</li> <li>State Highway Ramp - Paved</li> <li>Class 1 - Paved</li> <li>Class 2 - Paved</li> <li>Class 2 - Gravel</li> <li>Class 2 - Graded Earth</li> <li>Class 3 - Paved</li> <li>Class 3 - Gravel</li> <li>Class 3 - Graded Earth</li> <li>Class 3 - Unimproved / Primitive</li> <li>Class 4 - Paved</li> <li>Class 4 - Gravel</li> <li>Class 4 - Graded Earth</li> <li>Class 4 - Unimproved / Primitive</li> <li>Class 4 - Impassable or Untraveled</li> <li>National or State Forest Highway</li> <li>Legal Trail</li> <li>Unconfirmed Legal Trail</li> <li>Private</li> <li>Discontinued</li> <li>Winter Road Closure</li> </ul> | <ul style="list-style-type: none"> <li>2 - Principal Arterial - Other Freeway</li> <li>3 - Principal Arterial - Other</li> <li>4 - Minor Arterial</li> <li>5 - Major Collector</li> <li>6 - Minor Collector</li> </ul> |
|---|--|
- Railroad**
- Railroad
  - Rail Trail
  - Airport
- Bridge-Culvert**
- State/Town Bridge or Culvert Greater than 20'
  - State Bridge or Culvert 6' - 20'
  - Bike Path Structure
  - Town Bridge 6' - 20'
  - Town Culvert 6' - 20'
  - VTrans Maintenance District Office
  - Named Lake-Pond
  - Unnamed Lake-Pond
  - Named River-Stream
  - Unnamed River-Stream
  - Legal Trail
  - Unconfirmed Legal Trail
  - Private
  - Discontinued
  - District Boundary
  - Town Boundary

2.2 Distance along linear referenced highway (route log measure)

B20 / C20 State Bridge or Culvert Identifier  
B20 / C20 Town Bridge or Culvert Identifier

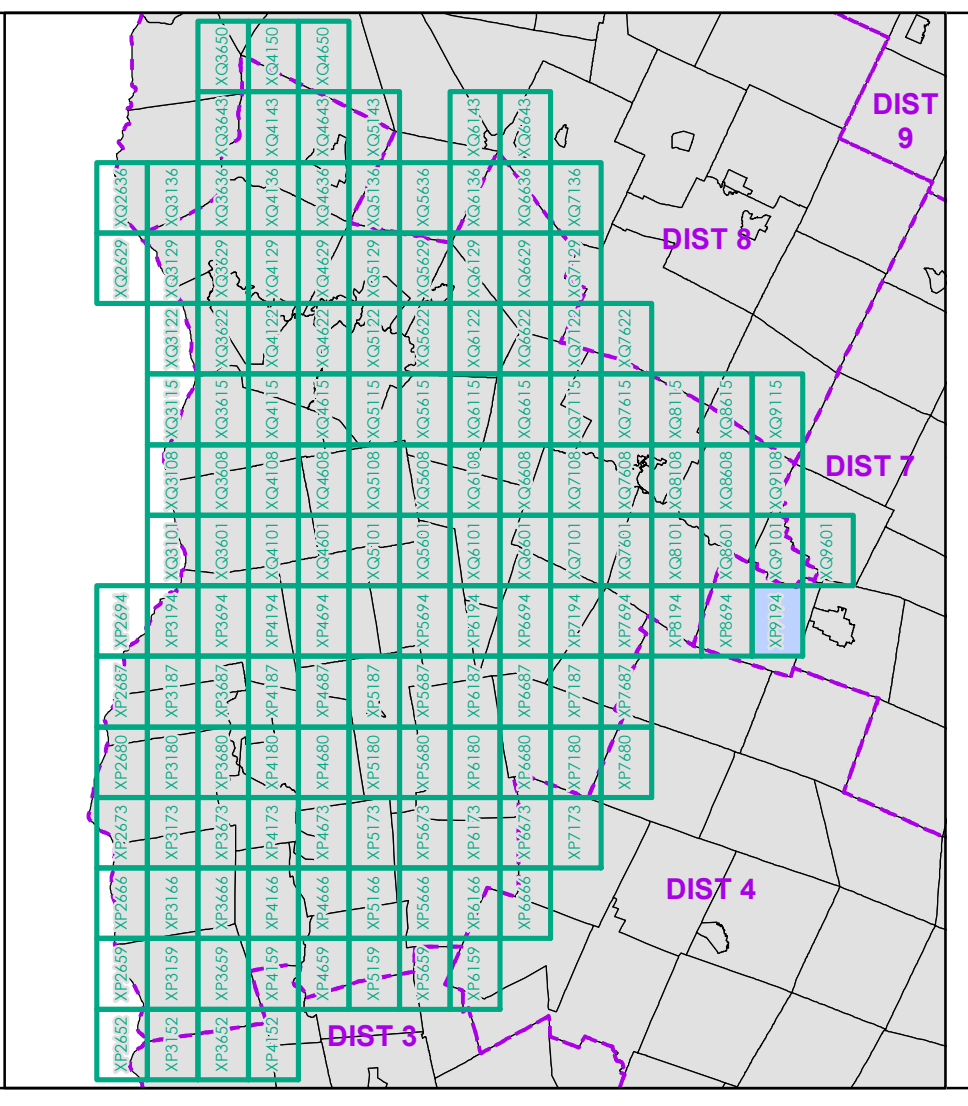
1,000 meter US National Grid  
North American Datum 1983  
Grid Zone Designation: 18T

Vermont State Plane Coordinate System  
North American Datum of 1983  
SPCS Zone Identifier: 4400  
Geodetic Reference System 80  
500-meter grid, Easting - Northing

Map generated: 11 August 2017

Contact information:  
Vermont Agency of Transportation, Mapping Section  
1 National Life Drive, Montpelier, VT 05633-5001  
Telephone: 802-828-2600

This map was funded in part through grants from the Federal Highway Administration, U.S. Department of Transportation. The representation of the highways expressed herein do not necessarily state or reflect those of the U. S. Department of Transportation.

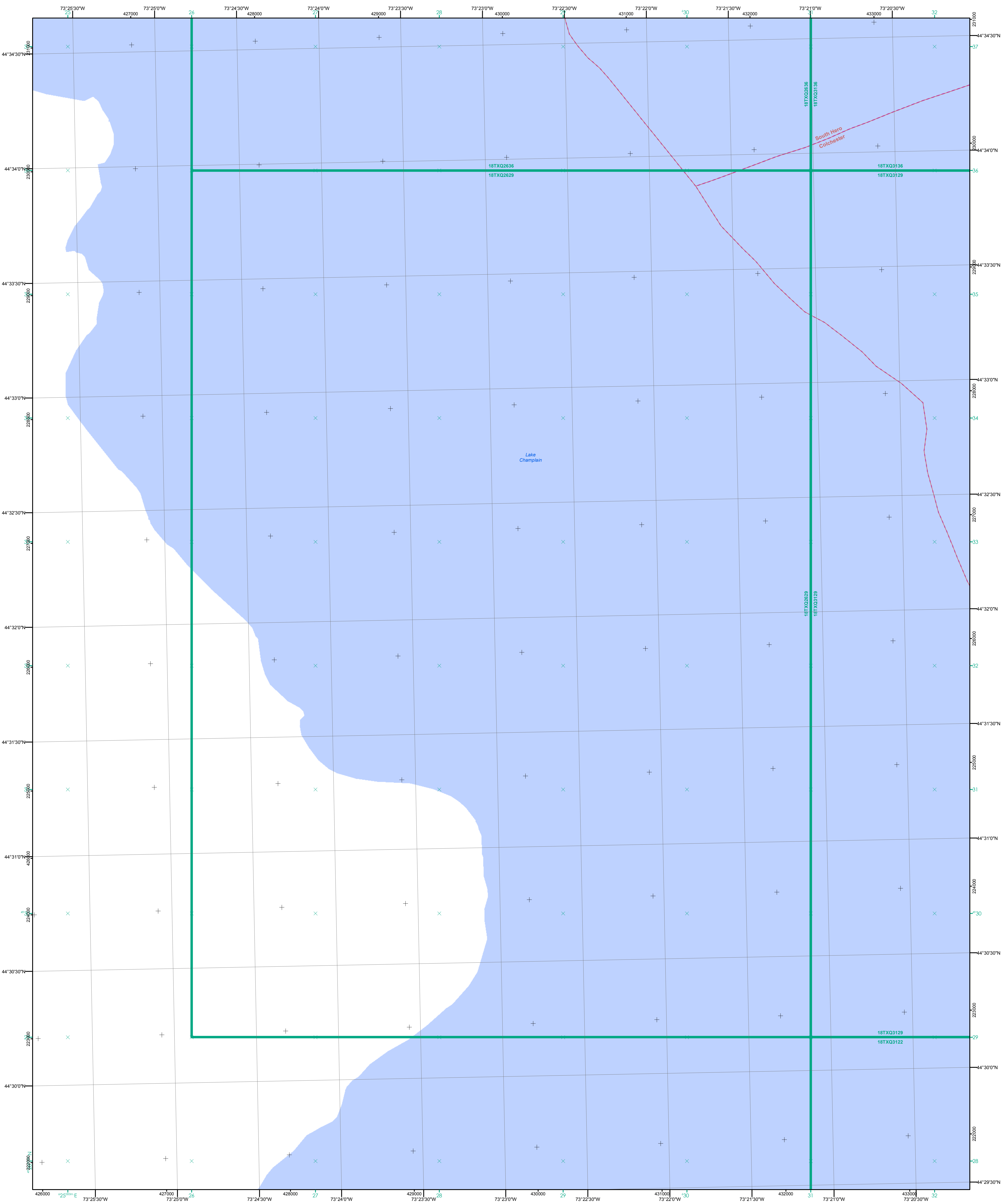


0 0.2 0.4 0.6 0.8 Miles  
Scale 1:12,672 (printed size: 24 x 36 inches)

**FIELD ASSESSMENT MAP SERIES**  
USNG Page #: 18TXP9194  
Sheet ID: XP9194  
District: 5

**TOWNS INCLUDED ON SHEET**  
Barre  
Barre City  
Berlin  
East Montpelier  
Montpelier City  
Northfield  
Williamstown





- |   |  |
|---|--|
| <ul style="list-style-type: none"> <li>Interstate</li> <li>Interstate Ramp</li> <li>Divided U.S. Highway</li> <li>U.S. Highway Ramp</li> <li>U.S. Highway</li> <li>State Highway - Paved</li> <li>State Highway - Gravel</li> <li>State Highway Ramp - Paved</li> <li>Class 1 - Paved</li> <li>Class 2 - Paved</li> <li>Class 2 - Gravel</li> <li>Class 2 - Graded Earth</li> <li>Class 3 - Paved</li> <li>Class 3 - Gravel</li> <li>Class 3 - Graded Earth</li> <li>Class 3 - Unimproved / Primitive</li> <li>Class 4 - Paved</li> <li>Class 4 - Gravel</li> <li>Class 4 - Graded Earth</li> <li>Class 4 - Unimproved / Primitive</li> <li>Class 4 - Impassable or Untraveled</li> <li>National or State Forest Highway</li> <li>Legal Trail</li> <li>Unconfirmed Legal Trail</li> <li>Private</li> <li>Discontinued</li> <li>Winter Road Closure</li> </ul> | <p><b>Functional Class</b></p> <ul style="list-style-type: none"> <li>2 - Principal Arterial - Other Freeway</li> <li>3 - Principal Arterial - Other</li> <li>4 - Minor Arterial</li> <li>5 - Major Collector</li> <li>6 - Minor Collector</li> </ul> <p><b>Railroad</b></p> <ul style="list-style-type: none"> <li>Railroad</li> <li>Rail Trail</li> <li>Airport</li> </ul> <p><b>Bridge-Culvert</b></p> <ul style="list-style-type: none"> <li>State/Town Bridge or Culvert Greater than 20'</li> <li>State Bridge or Culvert 6' - 20'</li> <li>Bike Path Structure</li> <li>Town Bridge 6' - 20'</li> <li>Town Culvert 6' - 20'</li> <li>VTrans Maintenance District Office</li> <li>Named Lake-Pond</li> <li>Unnamed Lake-Pond</li> <li>Named River-Stream</li> <li>Unnamed River-Stream</li> <li>Public Land - State/Municipal</li> <li>Green Mountain National Forest</li> <li>District Boundary</li> <li>Town Boundary</li> </ul> |
|---|--|

**2.2 Distance along linear referenced highway (route log measure)**

**B20 / C20 State Bridge or Culvert Identifier**  
**B20 / C20 Town Bridge or Culvert Identifier**

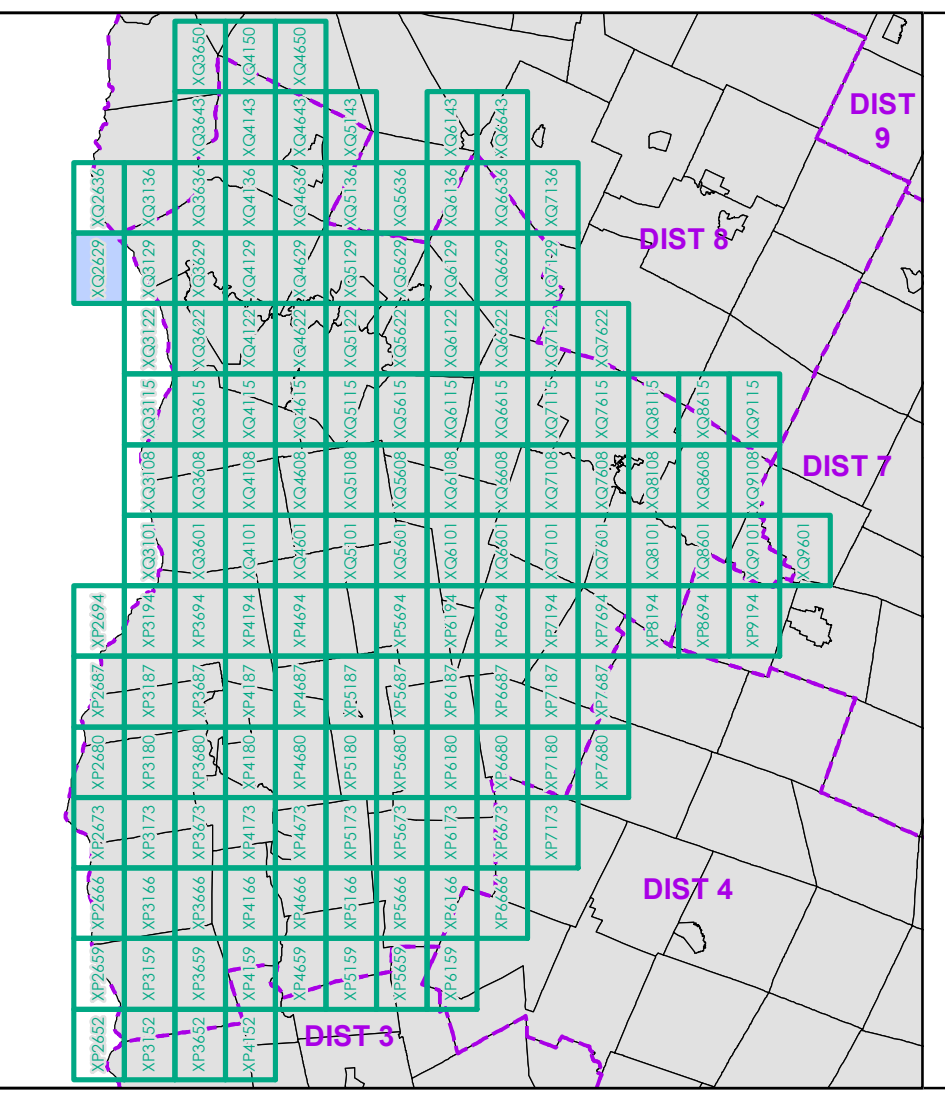
1,000 meter US National Grid  
 North American Datum 1983  
 Grid Zone Designation: 18T

Vermont State Plane Coordinate System  
 North American Datum of 1983  
 SPCS\_Zone\_Identifier: 4400  
 Geodetic Reference System 80  
 500-meter grid, Easting - Northing

Map generated: 11 August 2017

Contact information:  
 Vermont Agency of Transportation, Mapping Section  
 1 National Life Drive, Montpelier, VT 05633-5001  
 Telephone: 802-828-2600

This map was funded in part through grants from the Federal Highway Administration, U.S. Department of Transportation. The representation of the authors expressed herein do not necessarily state or reflect those of the U. S. Department of Transportation.

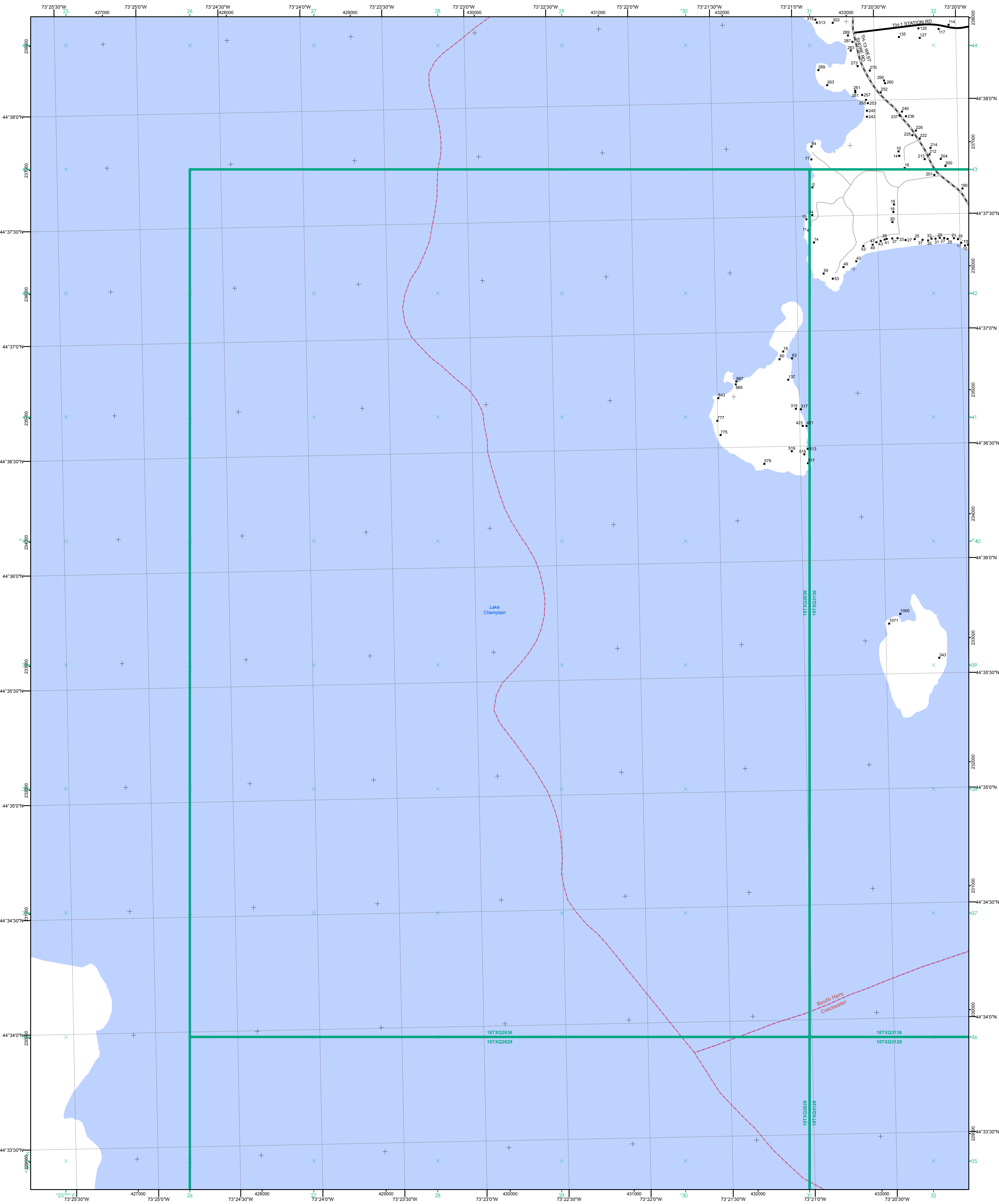


0 0.2 0.4 0.6 0.8 Miles  
 Scale 1:12,672 (printed size: 24 x 36 inches)

**FIELD ASSESSMENT MAP SERIES**  
 USNG Page #: **18TXQ2629**  
 Sheet ID: **QX2629**  
 District: **5**

**TOWNS INCLUDED ON SHEET**  
 Colchester  
 South Hero





- |   |  |
|---|--|
| <ul style="list-style-type: none"> <li>Interstate</li> <li>Interstate Ramp</li> <li>Divided U.S. Highway</li> <li>U.S. Highway Ramp</li> <li>U.S. Highway</li> <li>State Highway - Paved</li> <li>State Highway - Gravel</li> <li>State Highway Ramp - Paved</li> <li>Class 1 - Paved</li> <li>Class 2 - Paved</li> <li>Class 2 - Gravel</li> <li>Class 2 - Graded Earth</li> <li>Class 3 - Paved</li> <li>Class 3 - Gravel</li> <li>Class 3 - Graded Earth</li> <li>Class 3 - Unimproved / Primitive</li> <li>Class 4 - Paved</li> <li>Class 4 - Gravel</li> <li>Class 4 - Graded Earth</li> <li>Class 4 - Unimproved / Primitive</li> <li>Class 4 - Impassable or Untraveled</li> <li>National or State Forest Highway</li> <li>Legal Trail</li> <li>Unconfirmed Legal Trail</li> <li>Private</li> <li>Discontinued</li> <li>Winter Road Closure</li> </ul> | <p><b>Functional Class</b></p> <ul style="list-style-type: none"> <li>2 - Principal Arterial - Other Freeway</li> <li>3 - Principal Arterial - Other</li> <li>4 - Minor Arterial</li> <li>5 - Major Collector</li> <li>6 - Minor Collector</li> </ul> <p><b>Railroad</b></p> <ul style="list-style-type: none"> <li>Railroad</li> <li>Rail Trail</li> <li>Airport</li> </ul> <p><b>Bridge-Culvert</b></p> <ul style="list-style-type: none"> <li>State/Town Bridge or Culvert Greater than 20'</li> <li>State Bridge or Culvert 6' - 20'</li> <li>Bike Path Structure</li> <li>Town Bridge 6' - 20'</li> <li>Town Culvert 6' - 20'</li> <li>VTrans Maintenance District Office</li> <li>Named Lake-Pond</li> <li>Unnamed Lake-Pond</li> <li>Named River-Stream</li> <li>Unnamed River-Stream</li> <li>Public Land - State/Municipal</li> <li>Green Mountain National Forest</li> <li>District Boundary</li> <li>Town Boundary</li> </ul> |
|---|--|

**2.2 Distance along linear referenced highway (route log measure)**

**B20 / C20** State Bridge or Culvert Identifier  
**B20 / C20** Town Bridge or Culvert Identifier

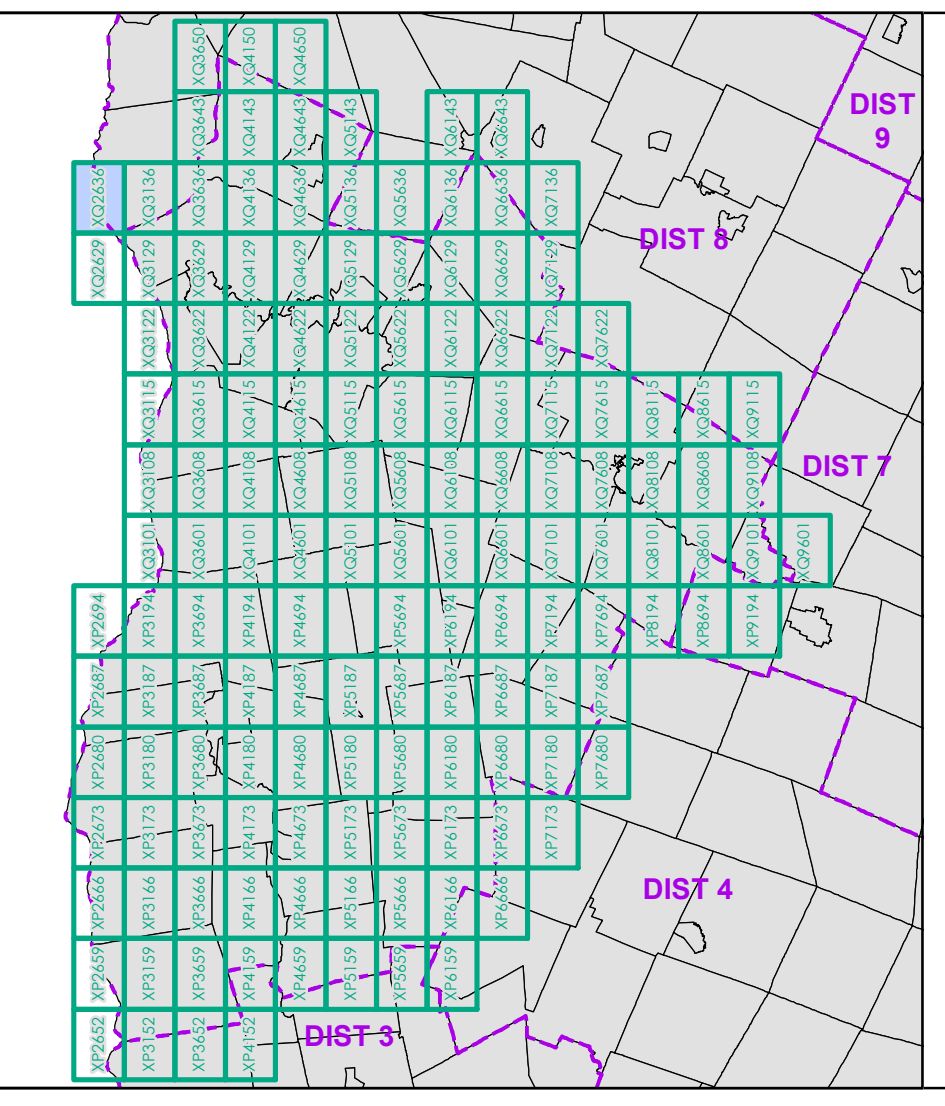
1,000 meter US National Grid  
 North American Datum 1983  
 Grid Zone Designation: 18T

Vermont State Plane Coordinate System  
 North American Datum of 1983  
 SPCS\_Zone\_Identifier: 4400  
 Geodetic Reference System 80  
 500-meter grid, Easting - Northing

Map generated: 11 August 2017

Contact information:  
 Vermont Agency of Transportation, Mapping Section  
 1 National Life Drive, Montpelier, VT 05633-5001  
 Telephone: 802-828-2600

This map was funded in part through grants from the Federal Highway Administration, U.S. Department of Transportation. The representation of the authors expressed herein do not necessarily state or reflect those of the U. S. Department of Transportation.

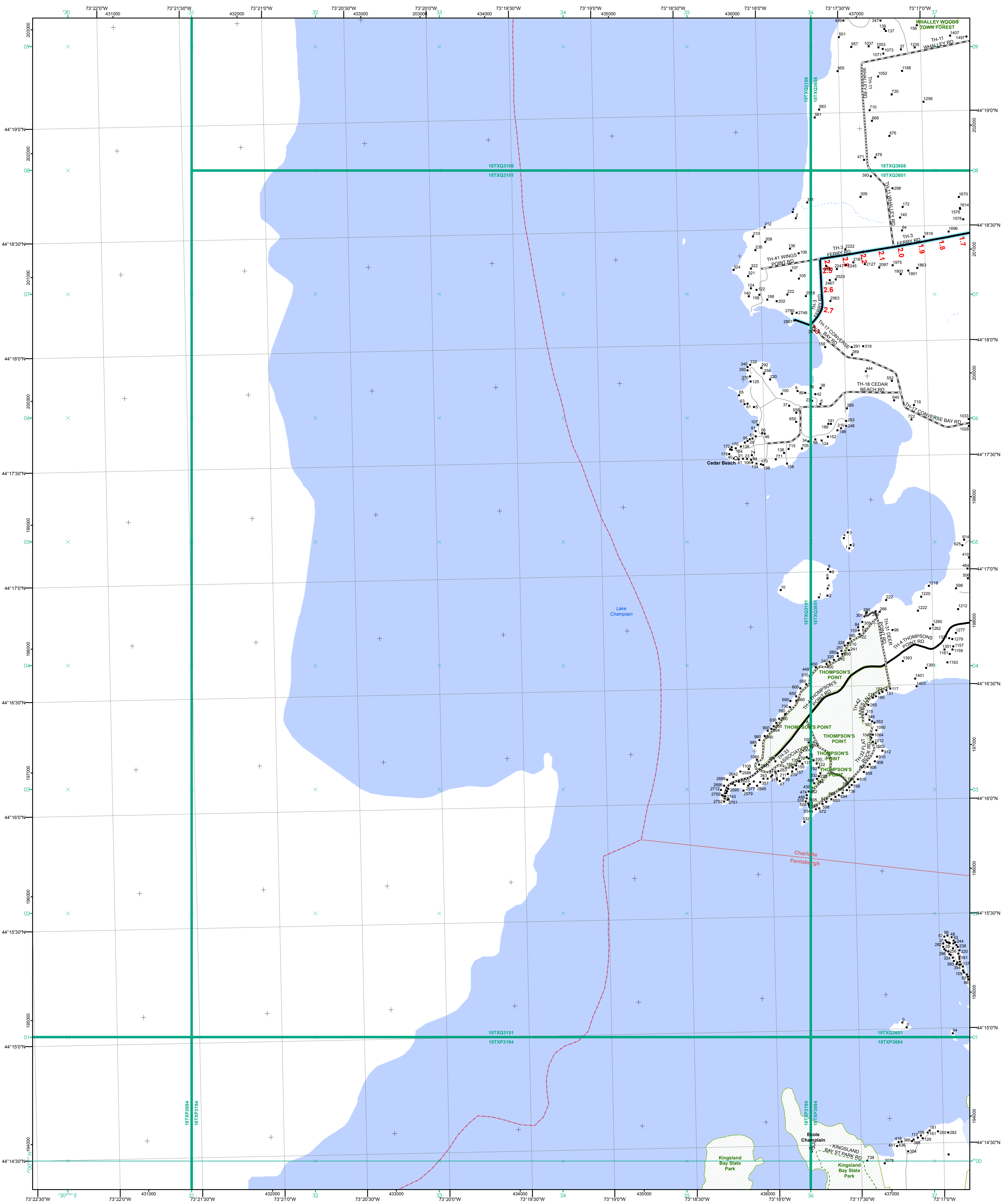


0 0.2 0.4 0.6 0.8 Miles  
 Scale 1:12,672 (printed size: 24 x 36 inches)

**FIELD ASSESSMENT MAP SERIES**  
 USNG Page #: **18TXQ2636**  
 Sheet ID: **QX2636**  
 District: **5**

**TOWNS INCLUDED ON SHEET**  
 Colchester  
 South Hero





- Interstate
- Divided U.S. Highway
- U.S. Highway Ramp
- U.S. Highway
- State Highway - Paved
- State Highway - Gravel
- State Highway Ramp - Paved
- Class 1 - Paved
- Class 2 - Paved
- Class 2 - Gravel
- Class 2 - Graded Earth
- Class 3 - Paved
- Class 3 - Graded Earth
- Class 3 - Unimproved / Primitive
- Class 4 - Paved
- Class 4 - Gravel
- Class 4 - Graded Earth
- Class 4 - Unimproved / Primitive
- Class 4 - Impassable or Untraveled
- National or State Forest Highway
- Legal Trail
- Unconfirmed Legal Trail
- Private
- Discontinued
- Winter Road Closure

**Functional Class**

- 2 - Principal Arterial - Other Freeway
- 3 - Principal Arterial - Other
- 4 - Minor Arterial
- 5 - Major Collector
- 6 - Minor Collector

**Railroad**

- Railroad
- Rail Trail
- Airport

**Bridge-Culvert**

- State/Town Bridge or Culvert Greater than 20'
- State Bridge or Culvert 6' - 20'
- Bike Path Structure
- Town Bridge 6' - 20'
- Town Culvert 6' - 20'
- VTTrans Maintenance District Office

**Named Lake-Pond**

- Named Lake-Pond
- Unnamed Lake-Pond

**Named River-Stream**

- Named River-Stream
- Unnamed River-Stream

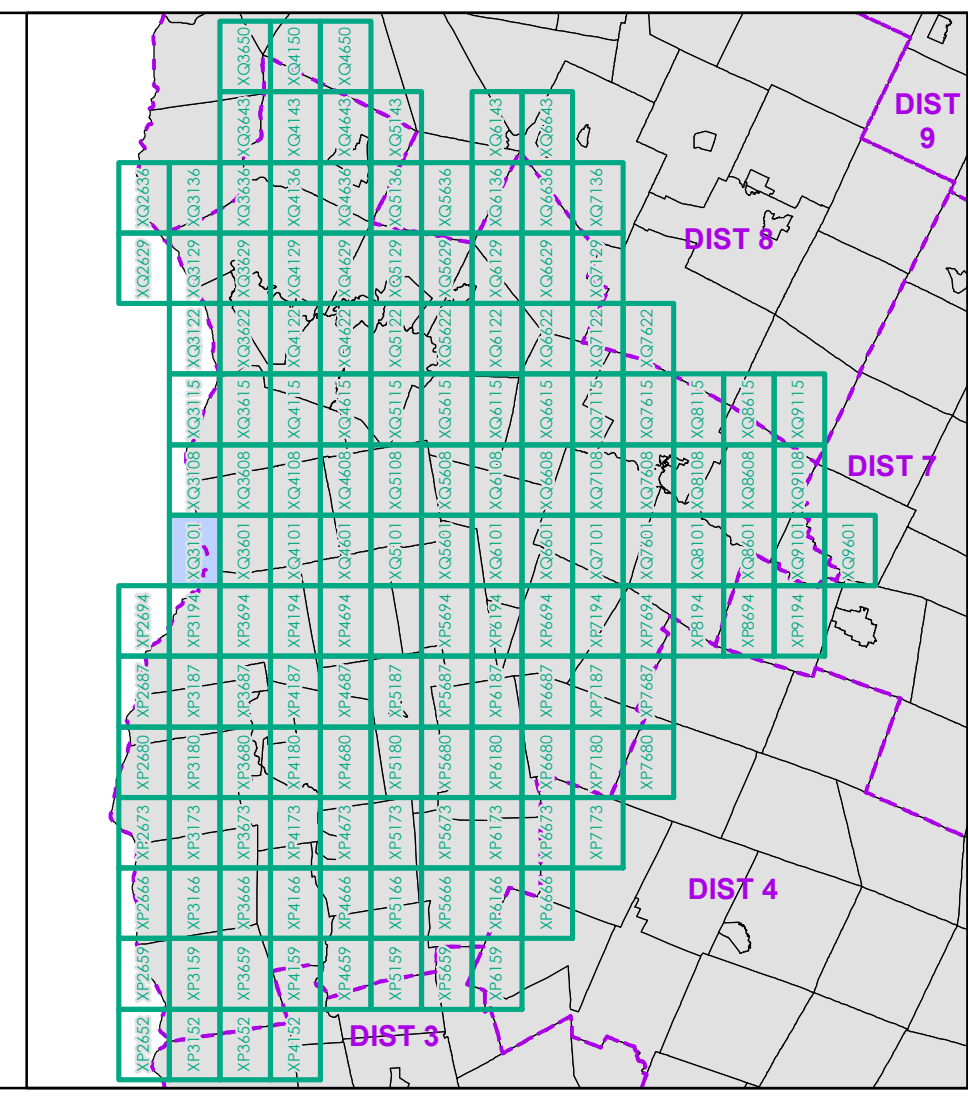
**Public Land - State/Municipal**

- Green Mountain National Forest
- District Boundary
- Town Boundary

Map generated: 11 August 2017

Contact information:  
 Vermont Agency of Transportation, Mapping Section  
 1 National Life Drive, Montpelier, VT 05633-5001  
 Telephone: 802-828-2600

This map was funded in part through grants from the Federal Highway Administration, U.S. Department of Transportation. The representation of the authors expressed herein do not necessarily state or reflect those of the U. S. Department of Transportation.

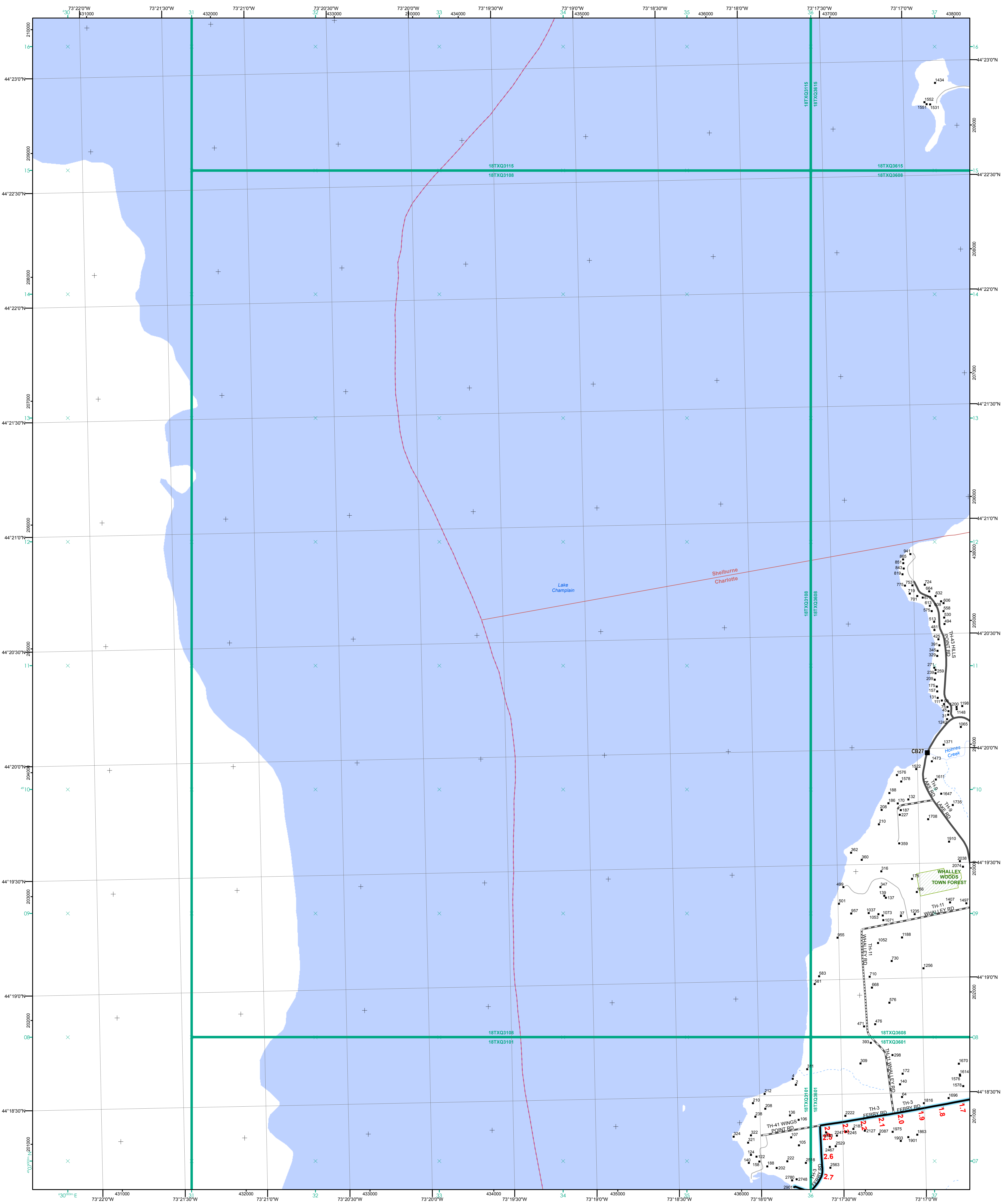


0 0.2 0.4 0.6 0.8 Miles  
 Scale 1:12,672 (printed size: 24 x 36 inches)

**FIELD ASSESSMENT MAP SERIES**  
 USNG Page #: 18TXQ3101  
 Sheet ID: QX3101  
 District: 5

**TOWNS INCLUDED ON SHEET**  
 Charlotte  
 Ferrisburgh





- |   |  |
|---|--|
| <ul style="list-style-type: none"> <li>Interstate</li> <li>Interstate Ramp</li> <li>Divided U.S. Highway</li> <li>U.S. Highway Ramp</li> <li>U.S. Highway</li> <li>State Highway - Paved</li> <li>State Highway - Gravel</li> <li>State Highway Ramp - Paved</li> <li>Class 1 - Paved</li> <li>Class 2 - Paved</li> <li>Class 2 - Gravel</li> <li>Class 2 - Graded Earth</li> <li>Class 3 - Paved</li> <li>Class 3 - Gravel</li> <li>Class 3 - Graded Earth</li> <li>Class 3 - Unimproved / Primitive</li> <li>Class 4 - Paved</li> <li>Class 4 - Gravel</li> <li>Class 4 - Graded Earth</li> <li>Class 4 - Unimproved / Primitive</li> <li>Class 4 - Impassable or Untraveled</li> <li>National or State Forest Highway</li> <li>Legal Trail</li> <li>Unconfirmed Legal Trail</li> <li>Private</li> <li>Discontinued</li> <li>Winter Road Closure</li> </ul> | <p><b>Functional Class</b></p> <ul style="list-style-type: none"> <li>2 - Principal Arterial - Other Freeway</li> <li>3 - Principal Arterial - Other</li> <li>4 - Minor Arterial</li> <li>5 - Major Collector</li> <li>6 - Minor Collector</li> </ul> <p><b>Railroad</b></p> <ul style="list-style-type: none"> <li>Railroad</li> <li>Rail Trail</li> <li>Airport</li> </ul> <p><b>Bridge-Culvert</b></p> <ul style="list-style-type: none"> <li>State/Town Bridge or Culvert Greater than 20'</li> <li>State Bridge or Culvert 6' - 20'</li> <li>Bike Path Structure</li> <li>Town Bridge 6' - 20'</li> <li>Town Culvert 6' - 20'</li> <li>VTrans Maintenance District Office</li> <li>Named Lake-Pond</li> <li>Unnamed Lake-Pond</li> <li>Named River-Stream</li> <li>Unnamed River-Stream</li> <li>Public Land - State/Municipal</li> <li>Green Mountain National Forest</li> <li>District Boundary</li> <li>Town Boundary</li> </ul> |
|---|--|

2.2 Distance along linear referenced highway (route log measure)

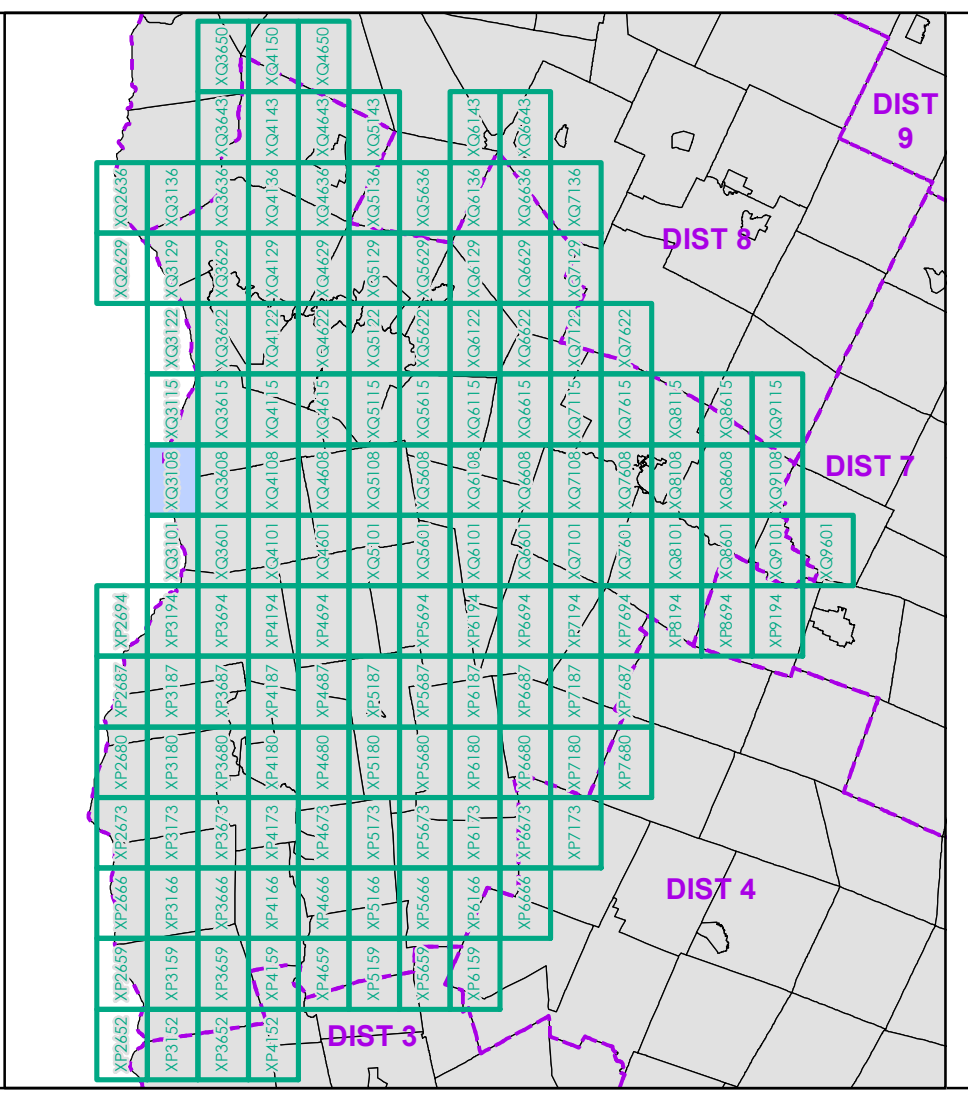
B20 / C20 State Bridge or Culvert Identifier  
 B20 / C20 Town Bridge or Culvert Identifier

1,000 meter US National Grid  
 North American Datum 1983  
 SPCS\_Zone\_Identifier: 4400  
 Geodetic Reference System 80  
 500-meter grid, Easting - Northing

Map generated: 11 August 2017

Contact information:  
 Vermont Agency of Transportation, Mapping Section  
 1 National Life Drive, Montpelier, VT 05633-5001  
 Telephone: 802-828-2600

This map was funded in part through grants from the Federal Highway Administration, U.S. Department of Transportation. The representation of the authors expressed herein do not necessarily state or reflect those of the U. S. Department of Transportation.

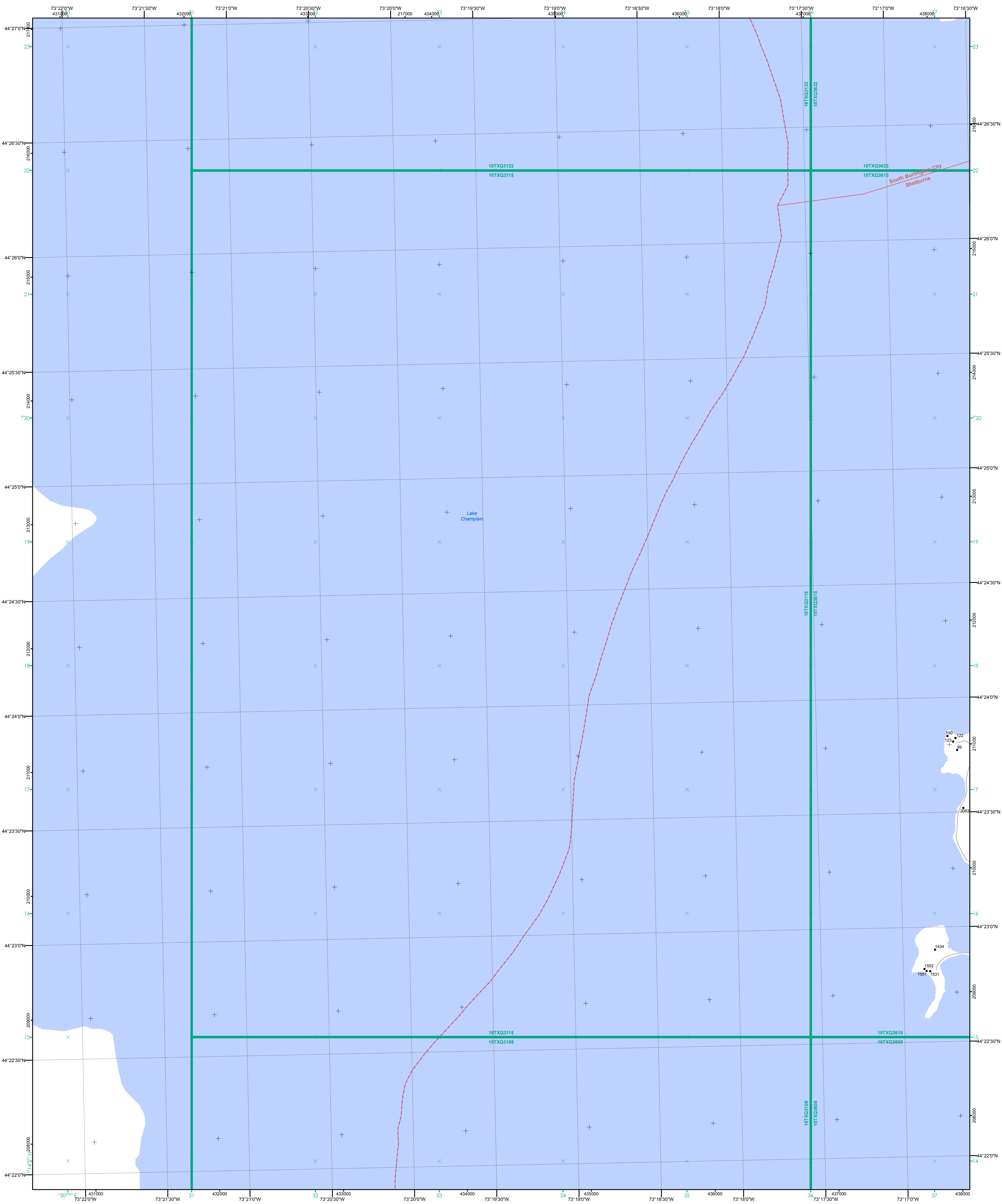


0 0.2 0.4 0.6 0.8 Miles  
 Scale 1:12,672 (printed size: 24 x 36 inches)

**FIELD ASSESSMENT MAP SERIES**  
 USNG Page #: 18TXQ3108  
 Sheet ID: QX3108  
 District: 5

**TOWNS INCLUDED ON SHEET**  
 Charlotte  
 Shelburne





- Functional Class**
- 2 - Principal Arterial - Other Freeway
  - 3 - Principal Arterial - Other
  - 4 - Minor Arterial
  - 5 - Major Collector
  - 6 - Minor Collector
- Railroad**
- Railroad
  - Rail Trail
  - Airport
- Bridge-Culvert**
- State/Town Bridge or Culvert Greater than 20'
  - State Bridge or Culvert 6' - 20'
  - Bike Path Structure
  - Town Bridge 6' - 20'
  - Town Culvert 6' - 20'
  - VT Trans Maintenance District Office
- Other Features**
- Named Lake-Pond
  - Unnamed Lake-Pond
  - Named River-Stream
  - Unnamed River-Stream
  - Public Land - State/Municipal
  - Green Mountain National Forest
  - District Boundary
  - Town Boundary
  - Winter Road Closure

**2.2 Distance along linear referenced highway (route log measure)**

**B20 / C20** State Bridge or Culvert Identifier  
**B20 / C20** Town Bridge or Culvert Identifier

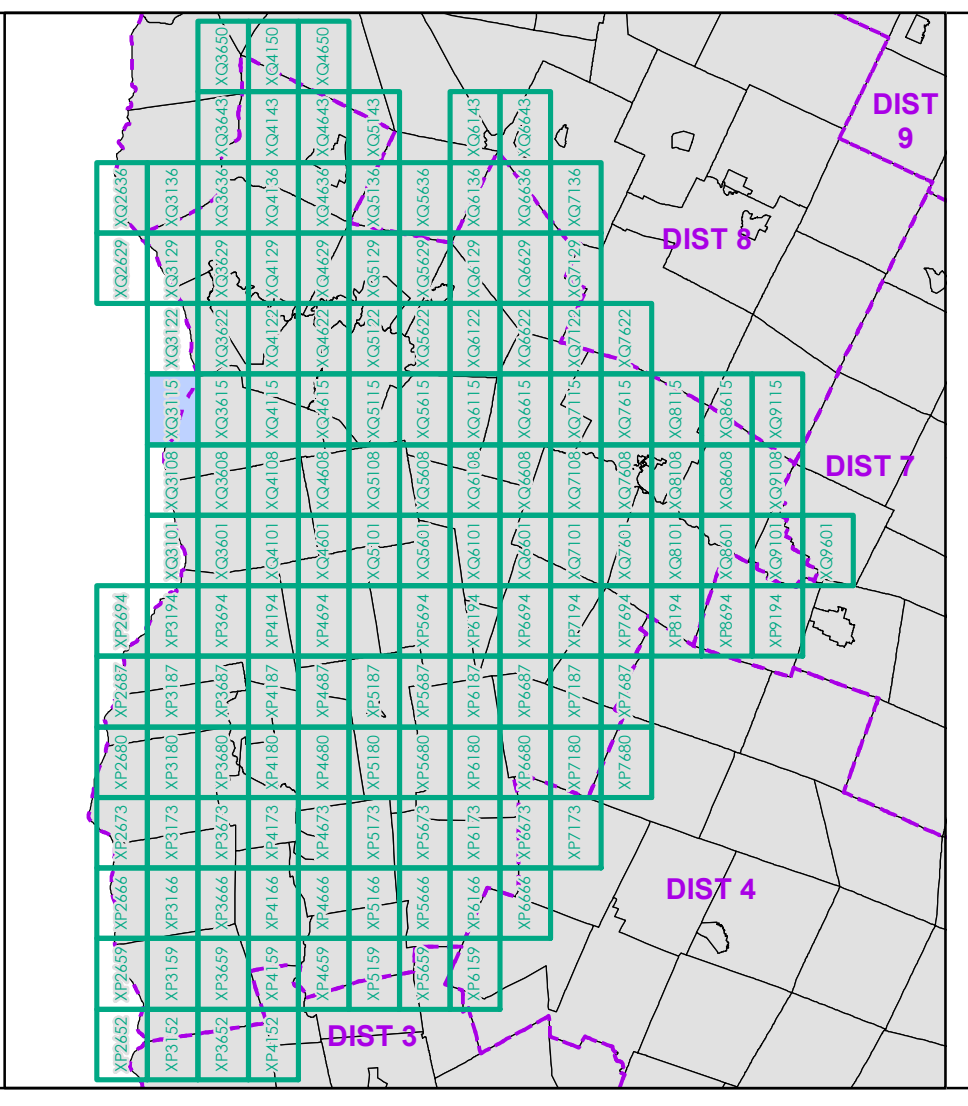
1,000 meter US National Grid  
 North American Datum 1983  
 Grid Zone Designation: 18T

Vermont State Plane Coordinate System  
 North American Datum of 1983  
 SPCS\_Zone\_Identifier: 4400  
 Geodetic Reference System 80  
 500-meter grid, Easting - Northing

Map generated: 11 August 2017

Contact information:  
 Vermont Agency of Transportation, Mapping Section  
 1 National Life Drive, Montpelier, VT 05633-5001  
 Telephone: 802-828-2600

This map was funded in part through grants from the Federal Highway Administration, U.S. Department of Transportation. The representation of the authors expressed herein do not necessarily state or reflect those of the U. S. Department of Transportation.

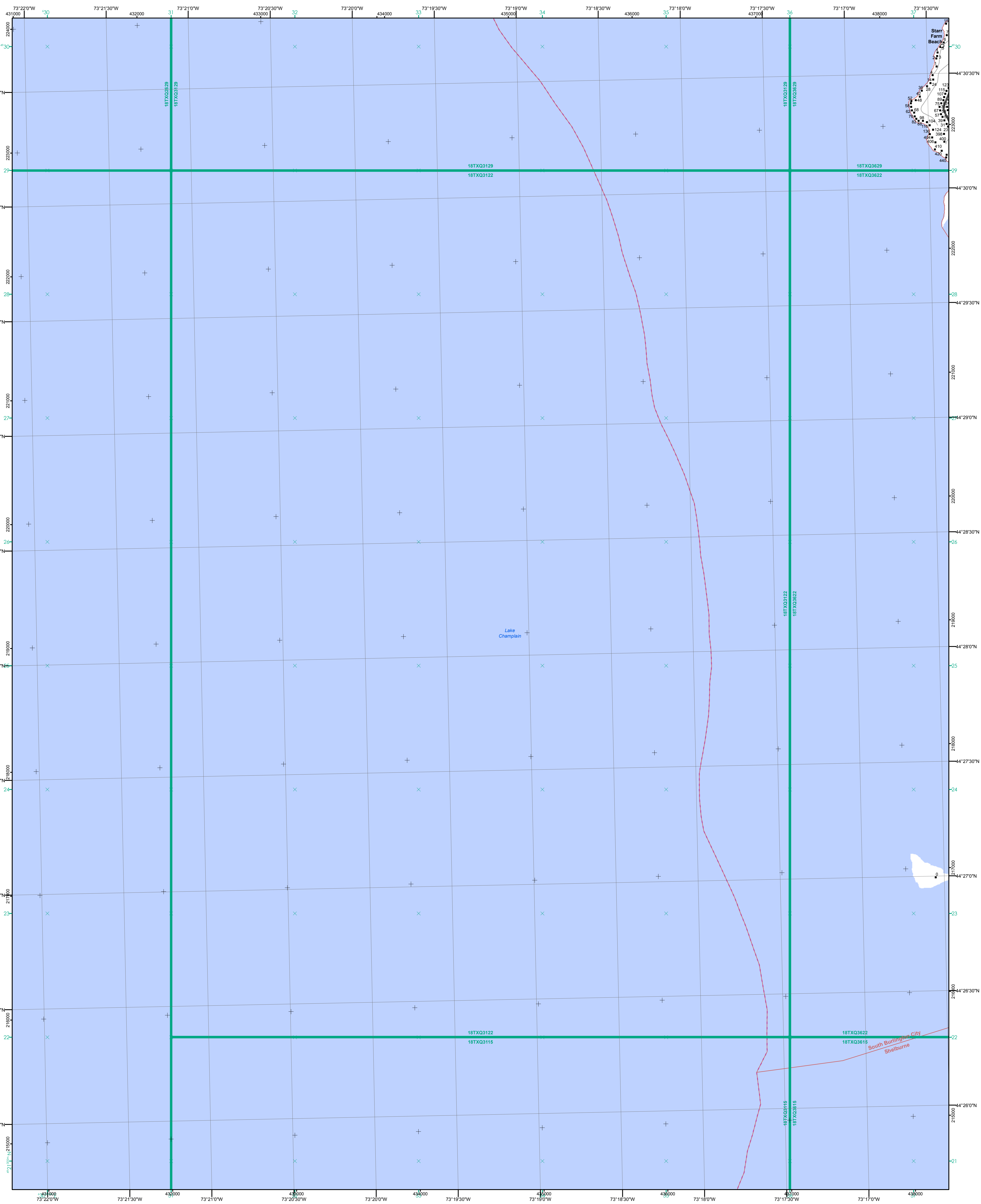


0 0.2 0.4 0.6 0.8 Miles  
 Scale 1:12,672 (printed size: 24 x 36 inches)

**FIELD ASSESSMENT MAP SERIES**  
 USNG Page #: 18TXQ3115  
 Sheet ID: QX3115  
 District: 5

**TOWNS INCLUDED ON SHEET**  
 Shelburne  
 South Burlington City





- |   |  |
|---|--|
| <ul style="list-style-type: none"> <li>Interstate</li> <li>Interstate Ramp</li> <li>Divided U.S. Highway</li> <li>U.S. Highway Ramp</li> <li>U.S. Highway</li> <li>State Highway - Paved</li> <li>State Highway - Gravel</li> <li>State Highway Ramp - Paved</li> <li>Class 1 - Paved</li> <li>Class 2 - Paved</li> <li>Class 2 - Gravel</li> <li>Class 2 - Graded Earth</li> <li>Class 3 - Paved</li> <li>Class 3 - Gravel</li> <li>Class 3 - Graded Earth</li> <li>Class 3 - Unimproved / Primitive</li> <li>Class 4 - Paved</li> <li>Class 4 - Gravel</li> <li>Class 4 - Graded Earth</li> <li>Class 4 - Unimproved / Primitive</li> <li>Class 4 - Impassable or Untraveled</li> <li>National or State Forest Highway</li> <li>Legal Trail</li> <li>Unconfirmed Legal Trail</li> <li>Private</li> <li>Discontinued</li> <li>Winter Road Closure</li> </ul> | <p><b>Functional Class</b></p> <ul style="list-style-type: none"> <li>2 - Principal Arterial - Other Freeway</li> <li>3 - Principal Arterial - Other</li> <li>4 - Minor Arterial</li> <li>5 - Major Collector</li> <li>6 - Minor Collector</li> </ul> <p><b>Railroad</b></p> <ul style="list-style-type: none"> <li>Railroad</li> <li>Rail Trail</li> <li>Airport</li> </ul> <p><b>Bridge-Culvert</b></p> <ul style="list-style-type: none"> <li>State/Town Bridge or Culvert Greater than 20'</li> <li>State Bridge or Culvert 6' - 20'</li> <li>Bike Path Structure</li> <li>Town Bridge 6' - 20'</li> <li>Town Culvert 6' - 20'</li> <li>VTrans Maintenance District Office</li> <li>Named Lake-Pond</li> <li>Unnamed Lake-Pond</li> <li>Named River-Stream</li> <li>Unnamed River-Stream</li> <li>Public Land - State/Municipal</li> <li>Green Mountain National Forest</li> <li>District Boundary</li> <li>Town Boundary</li> </ul> |
|---|--|

**2.2 Distance along linear referenced highway (route log measure)**

**B20 / C20** State Bridge or Culvert Identifier  
**B20 / C20** Town Bridge or Culvert Identifier

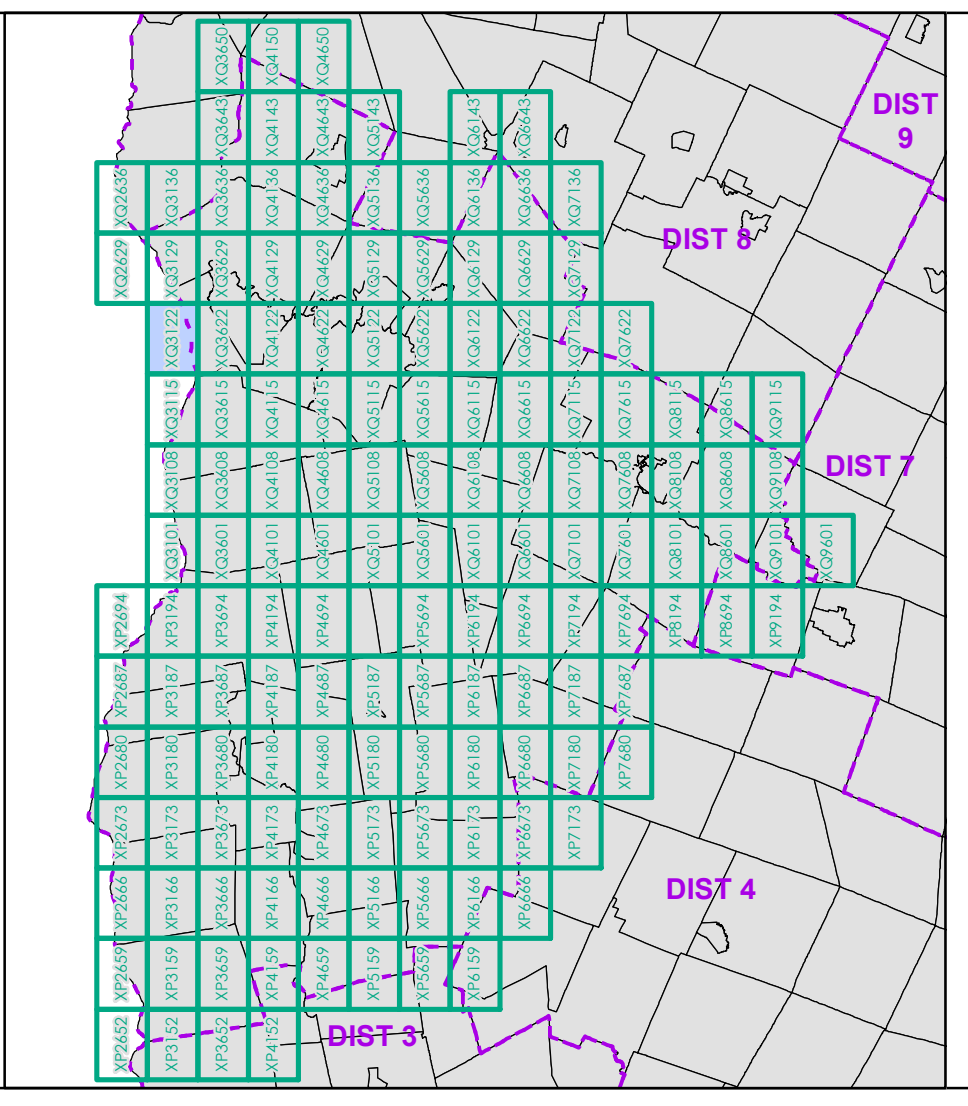
1,000 meter US National Grid  
 North American Datum 1983  
 Grid Zone Designation: 18T

Vermont State Plane Coordinate System  
 North American Datum of 1983  
 SPCS Zone Identifier: 4400  
 Geodetic Reference System 80  
 500-meter grid, Easting - Northing

Map generated: 11 August 2017

Contact information:  
 Vermont Agency of Transportation, Mapping Section  
 1 National Life Drive, Montpelier, VT 05633-5001  
 Telephone: 802-828-2600

This map was funded in part through grants from the Federal Highway Administration, U.S. Department of Transportation. The representation of the authors expressed herein do not necessarily state or reflect those of the U. S. Department of Transportation.

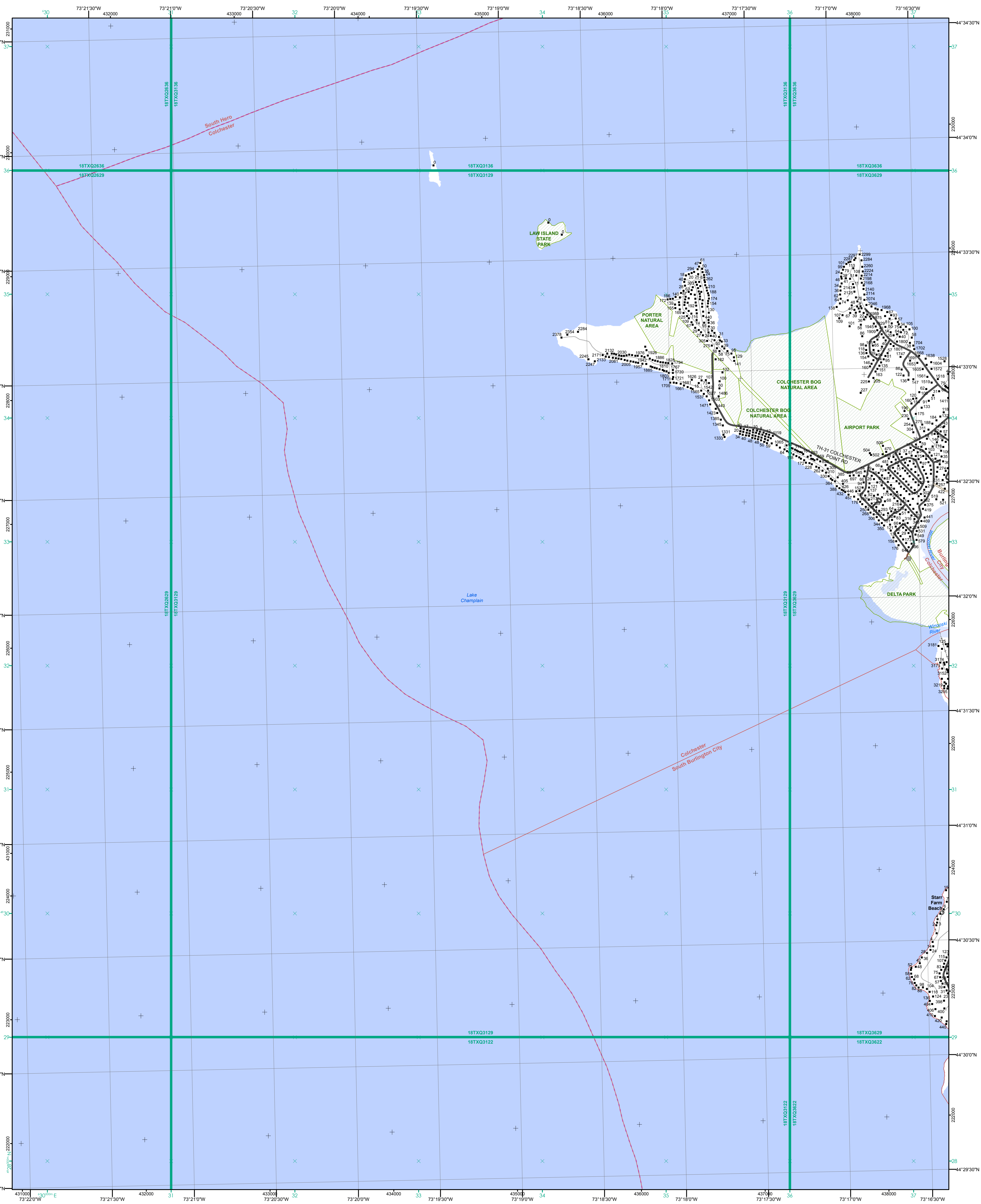


0 0.2 0.4 0.6 0.8 Miles  
 Scale 1:12,672 (printed size: 24 x 36 inches)

**FIELD ASSESSMENT MAP SERIES**  
 USNG Page #: 18TXQ3122  
 Sheet ID: QX3122  
 District: 5

**TOWNS INCLUDED ON SHEET**  
 Burlington City  
 Shelburne  
 South Burlington City





- Interstate
- Interstate Ramp
- Divided U.S. Highway
- U.S. Highway Ramp
- U.S. Highway
- State Highway - Paved
- State Highway - Gravel
- State Highway Ramp - Paved
- Class 1 - Paved
- Class 2 - Paved
- Class 2 - Gravel
- Class 2 - Graded Earth
- Class 3 - Paved
- Class 3 - Gravel
- Class 3 - Graded Earth
- Class 3 - Unimproved / Primitive
- Class 4 - Paved
- Class 4 - Gravel
- Class 4 - Graded Earth
- Class 4 - Unimproved / Primitive
- Class 4 - Impassable or Untraveled
- National or State Forest Highway
- Legal Trail
- Unconfirmed Legal Trail
- Private
- Discontinued
- Winter Road Closure

**Functional Class**

- 2 - Principal Arterial - Other Freeway
- 3 - Principal Arterial - Other
- 4 - Minor Arterial
- 5 - Major Collector
- 6 - Minor Collector

**Railroad**

- Railroad
- Rail Trail
- Airport

**Bridge-Culvert**

- State/Town Bridge or Culvert Greater than 20'
- State Bridge or Culvert 6' - 20'
- Bike Path Structure
- Town Bridge 6' - 20'
- Town Culvert 6' - 20'
- VTrans Maintenance District Office
- Named Lake-Pond
- Unnamed Lake-Pond
- Named River-Stream
- Unnamed River-Stream
- Public Land - State/Municipal
- Green Mountain National Forest
- District Boundary
- Town Boundary

**2.2 Distance along linear referenced highway (route log measure)**

**B20 / C20 State Bridge or Culvert Identifier**

**B20 / C20 Town Bridge or Culvert Identifier**

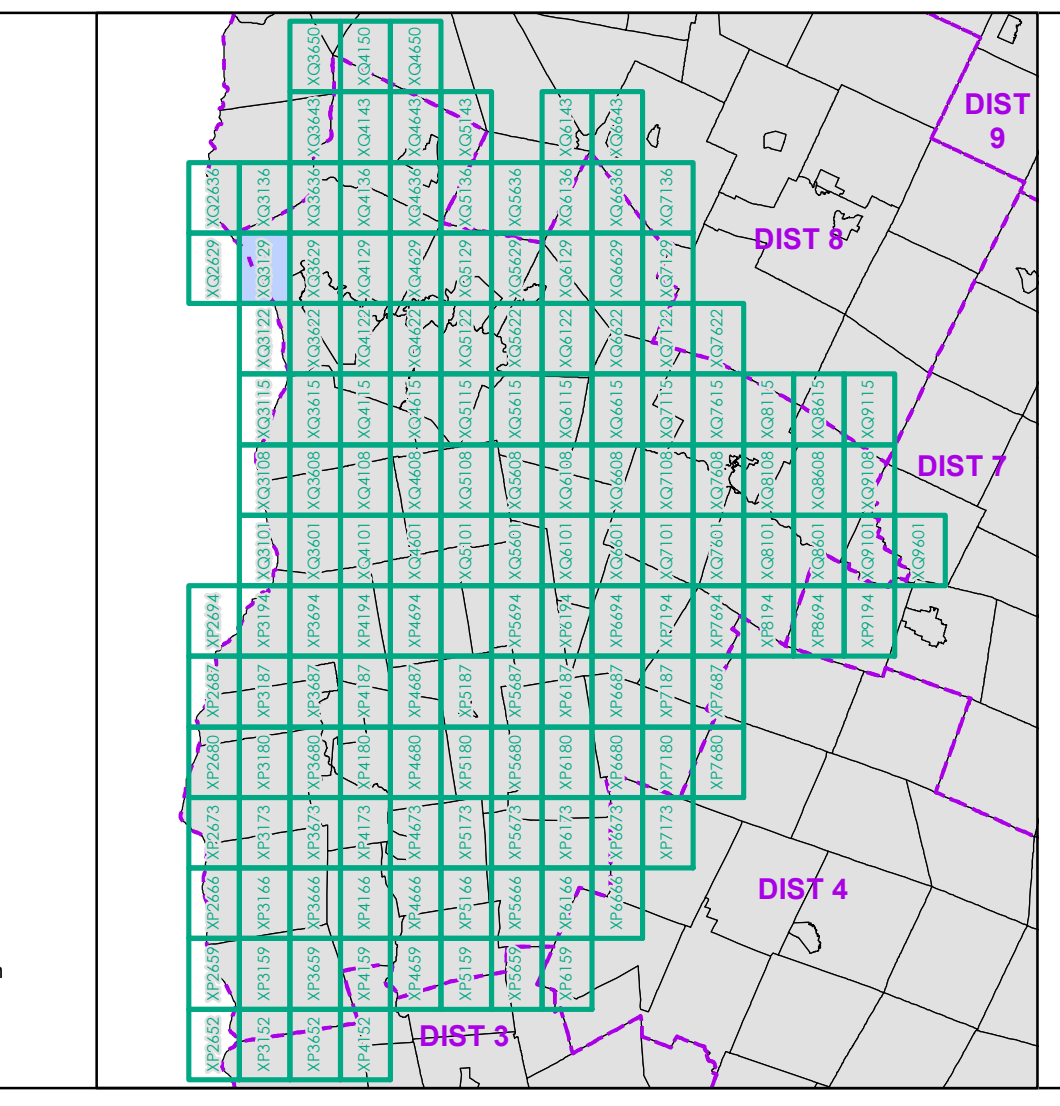
1,000 meter US National Grid  
North American Datum 1983  
Grid Zone Designation: 18T

Vermont State Plane Coordinate System  
North American Datum of 1983  
SPCS Zone Identifier: 4400  
Geodetic Reference System 80  
500-meter grid, Easting - Northing

Map generated: 11 August 2017

Contact information:  
Vermont Agency of Transportation, Mapping Section  
1 National Life Drive, Montpelier, VT 05633-5001  
Telephone: 802-828-2600

This map was funded in part through grants from the Federal Highway Administration, U.S. Department of Transportation. The representation of the authors expressed herein do not necessarily state or reflect those of the U. S. Department of Transportation.



0 0.2 0.4 0.6 0.8 Miles

Scale 1:12,672 (printed size: 24 x 36 inches)

**FIELD ASSESSMENT MAP SERIES**

USNG Page #: **18TXQ3129**

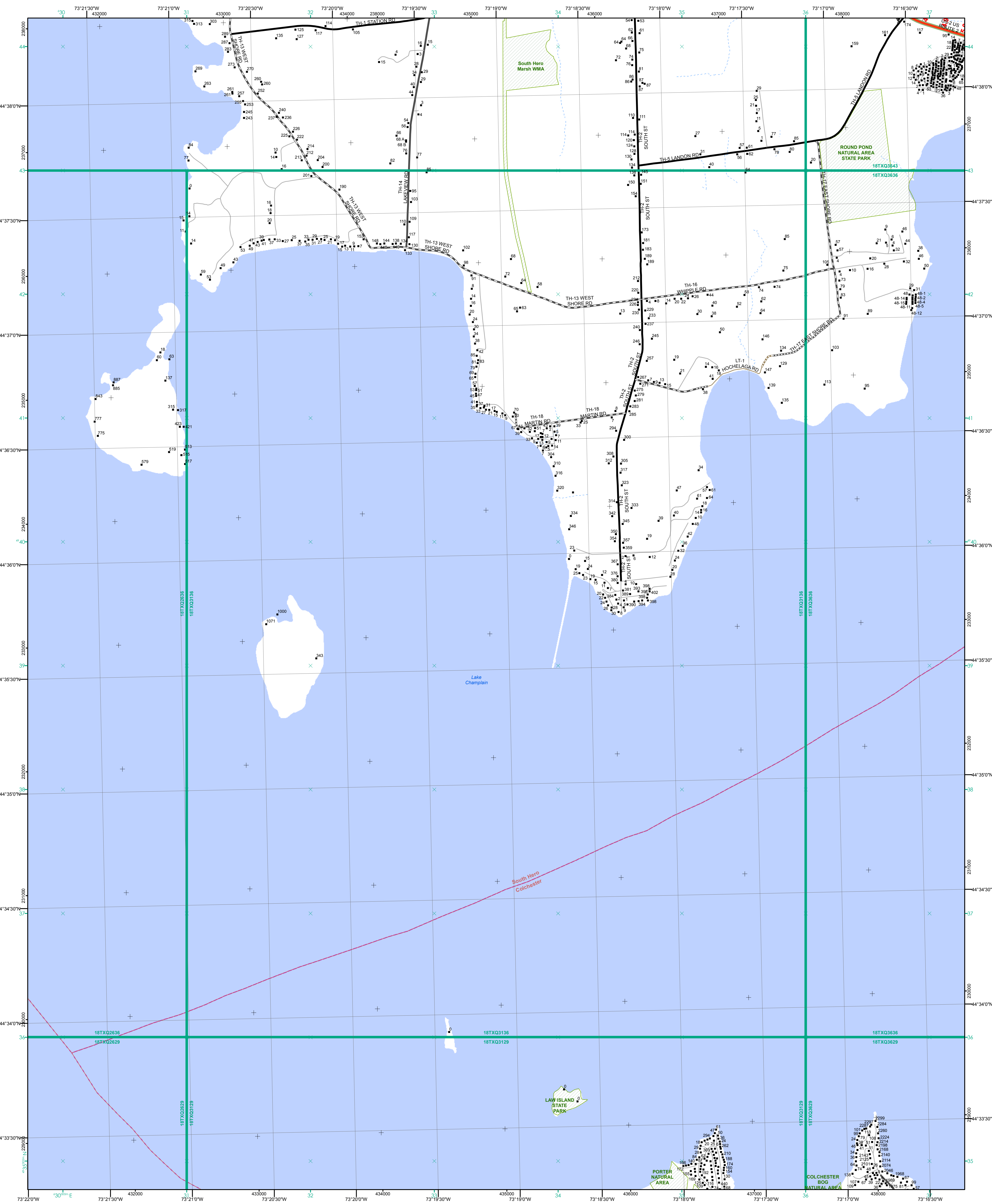
Sheet ID: **QX3129**

District: **5**

**TOWNS INCLUDED ON SHEET**

Burlington City  
Colchester  
South Burlington City  
South Hero





- Interstate
- Interstate Ramp
- Divided U.S. Highway
- U.S. Highway Ramp
- U.S. Highway
- State Highway - Paved
- State Highway - Gravel
- State Highway Ramp - Paved
- Class 1 - Paved
- Class 2 - Paved
- Class 2 - Gravel
- Class 2 - Graded Earth
- Class 3 - Paved
- Class 3 - Graded Earth
- Class 3 - Unimproved / Primitive
- Class 4 - Paved
- Class 4 - Gravel
- Class 4 - Graded Earth
- Class 4 - Unimproved / Primitive
- Class 4 - Impassable or Untraveled
- National or State Forest Highway
- Legal Trail
- Unconfirmed Legal Trail
- Private
- Discontinued
- Winter Road Closure

**Functional Class**

- 2 - Principal Arterial - Other Freeway
- 3 - Principal Arterial - Other
- 4 - Minor Arterial
- 5 - Major Collector
- 6 - Minor Collector

**Railroad**

- Railroad
- Rail Trail
- Airport

**Bridge-Culvert**

- State/Town Bridge or Culvert Greater than 20'
- State Bridge or Culvert 6' - 20'
- Bike Path Structure
- ▲ Town Bridge 6' - 20'
- ▲ Town Culvert 6' - 20'
- D VTtrans Maintenance District Office

**Other Features**

- Named Lake-Pond
- Unnamed Lake-Pond
- Named River-Stream
- Unnamed River-Stream
- Public Land - State/Municipal
- Green Mountain National Forest
- District Boundary
- Town Boundary

**2.2 Distance along linear referenced highway (route log measure)**

**B20 / C20 State Bridge or Culvert Identifier**

**B20 / C20 Town Bridge or Culvert Identifier**

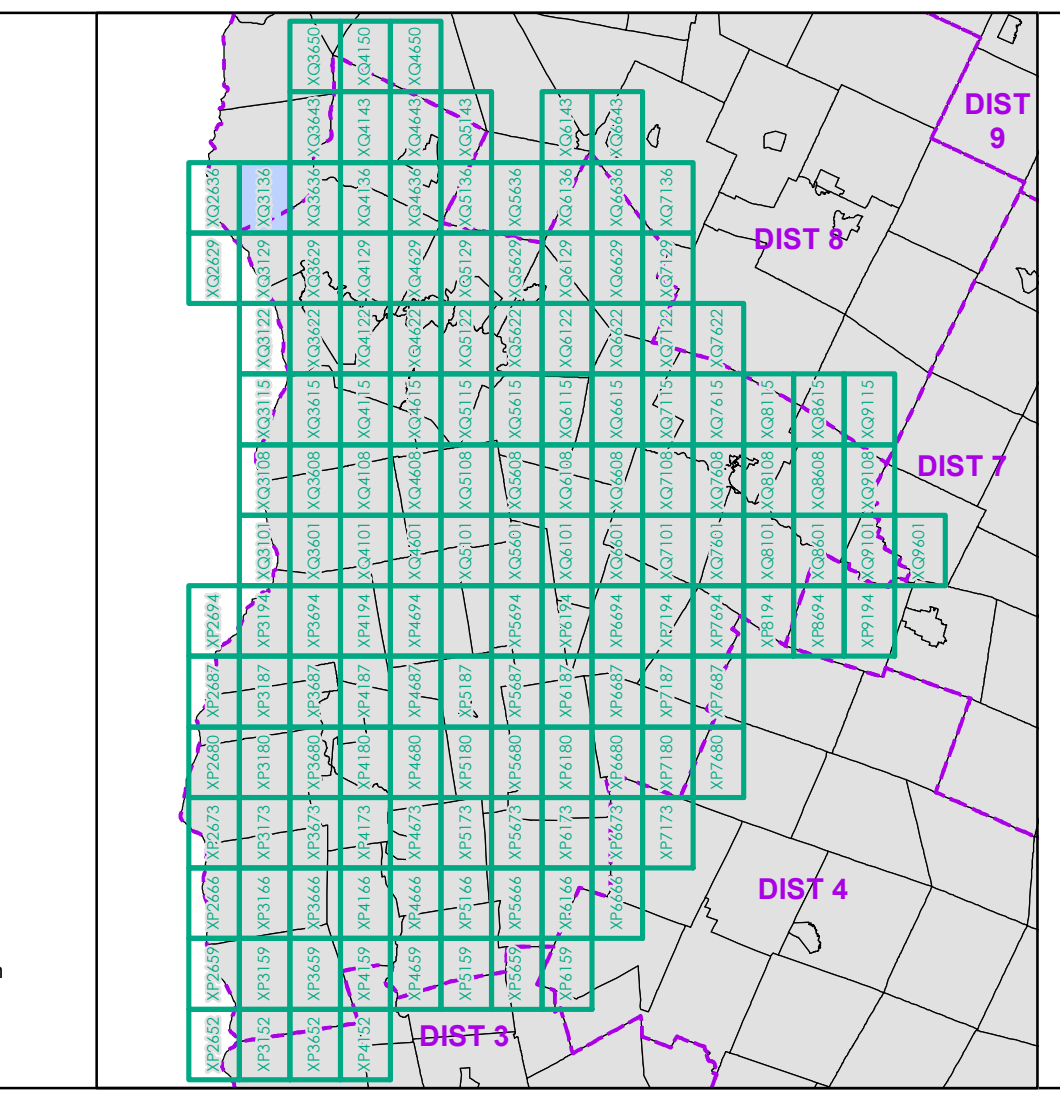
**1,000 meter US National Grid**  
 North American Datum 1983  
 Grid Zone Designation: 18T

**Vermont State Plane Coordinate System**  
 North American Datum of 1983  
 SPCS Zone Identifier: 4400  
 Geodetic Reference System 80  
 500-meter grid, Easting - Northing

Map generated: 11 August 2017

Contact information:  
 Vermont Agency of Transportation, Mapping Section  
 1 National Life Drive, Montpelier, VT 05633-5001  
 Telephone: 802-828-2600

This map was funded in part through grants from the Federal Highway Administration, U.S. Department of Transportation. The representation of the authors expressed herein do not necessarily state or reflect those of the U. S. Department of Transportation.



0 0.2 0.4 0.6 0.8 Miles

Scale 1:12,672 (printed size: 24 x 36 inches)

**FIELD ASSESSMENT MAP SERIES**

USNG Page #: **18TXQ3136**

Sheet ID: **QX3136**

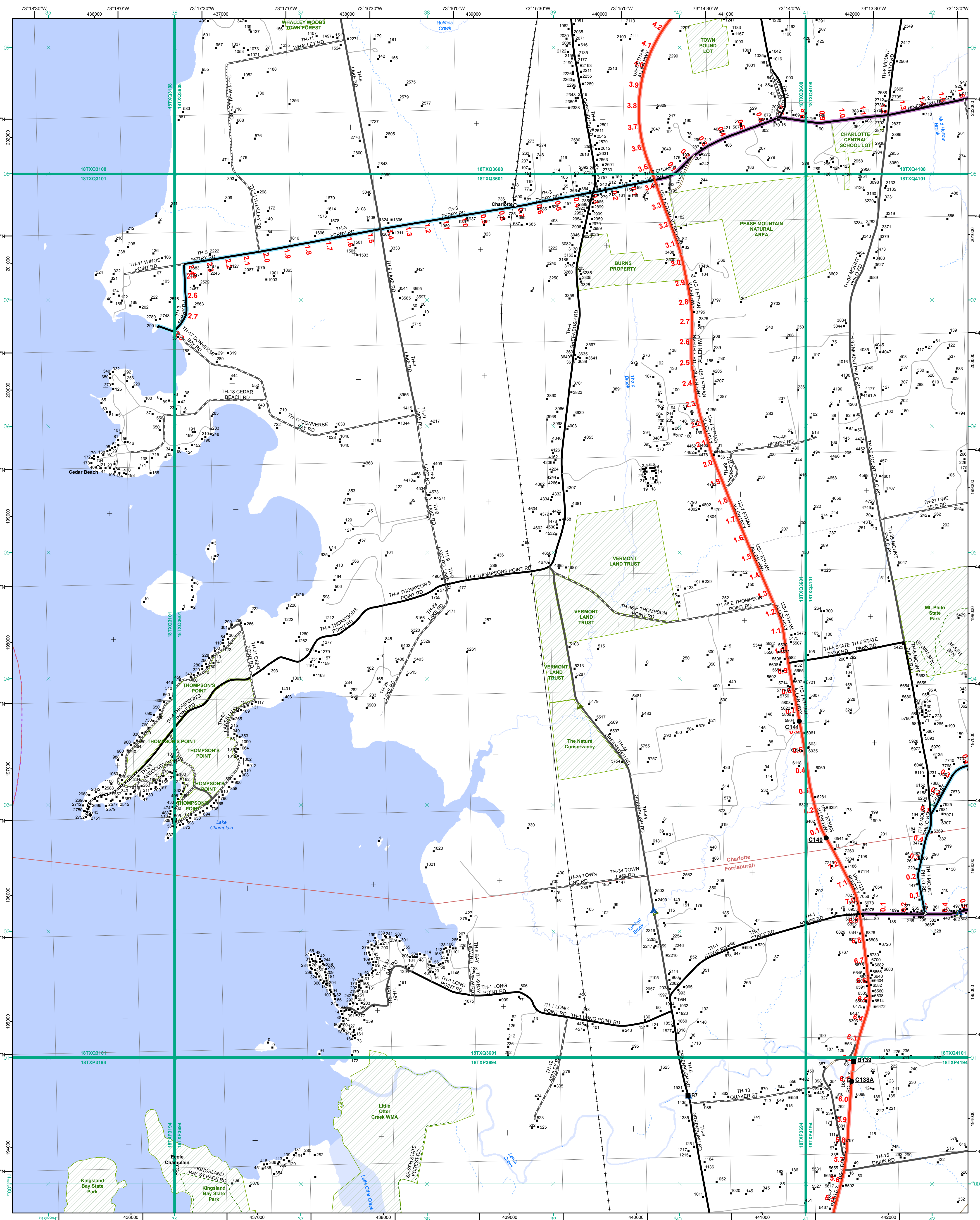
District: **5**

**TOWNS INCLUDED ON SHEET**

Colchester

South Hero





- Functional Class**
- Interstate
  - Interstate Ramp
  - Divided U.S. Highway
  - U.S. Highway Ramp
  - U.S. Highway
  - State Highway - Paved
  - State Highway - Gravel
  - State Highway Ramp - Paved
  - Class 1 - Paved
  - Class 2 - Paved
  - Class 2 - Gravel
  - Class 2 - Graded Earth
  - Class 3 - Paved
  - Class 3 - Gravel
  - Class 3 - Graded Earth
  - Class 3 - Unimproved / Primitive
  - Class 4 - Paved
  - Class 4 - Gravel
  - Class 4 - Graded Earth
  - Class 4 - Unimproved / Primitive
  - Class 4 - Impassable or Untraveled
  - National or State Forest Highway
  - Legal Trail
  - Unconfirmed Legal Trail
  - Private
  - Discontinued
  - Winter Road Closure
- Railroad**
- Railroad
  - Rail Trail
  - Airport
- Bridge-Culvert**
- State/Town Bridge or Culvert Greater than 20'
  - State Bridge or Culvert 6' - 20'
  - Bike Path Structure
  - Town Bridge 6' - 20'
  - Town Culvert 6' - 20'
  - VTtrans Maintenance District Office
  - Named Lake-Pond
  - Unnamed Lake-Pond
  - Named River-Stream
  - Unnamed River-Stream
  - Public Land - State/Municipal
  - Green Mountain National Forest
  - District Boundary
  - Town Boundary

**2.2 Distance along linear referenced highway (route log measure)**

**B20 / C20** State Bridge or Culvert Identifier  
**B20 / C20** Town Bridge or Culvert Identifier

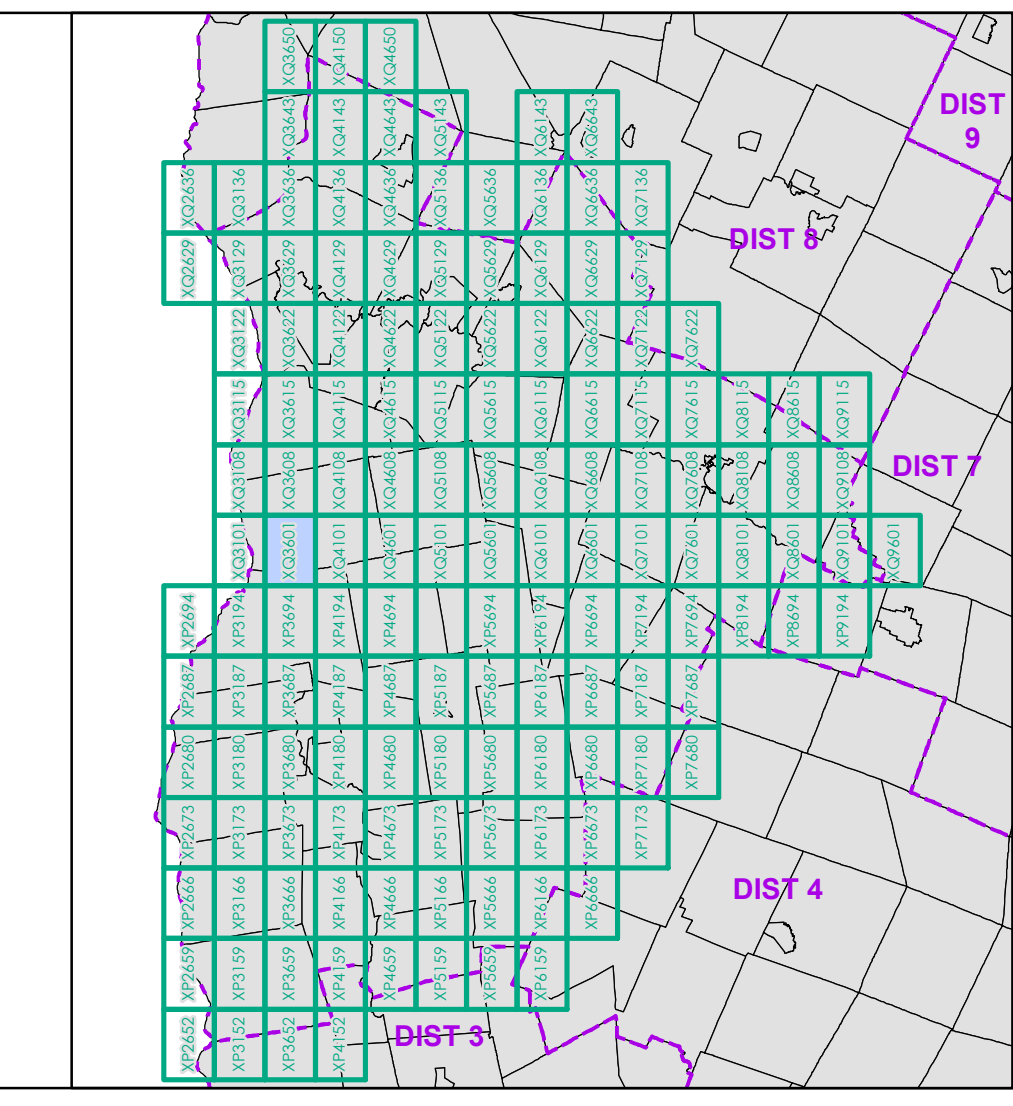
1,000 meter US National Grid  
 North American Datum 1983  
 Grid Zone Designation: 18T

Vermont State Plane Coordinate System  
 North American Datum of 1983  
 SPCS Zone Identifier: 4400  
 Geodetic Reference System 80  
 500-meter grid, Easting - Northing

Map generated: 11 August 2017

Contact information:  
 Vermont Agency of Transportation, Mapping Section  
 1 National Life Drive, Montpelier, VT 05633-5001  
 Telephone: 802-828-2600

This map was funded in part through grants from the Federal Highway Administration, U.S. Department of Transportation. The representation of the authors expressed herein do not necessarily state or reflect those of the U. S. Department of Transportation.

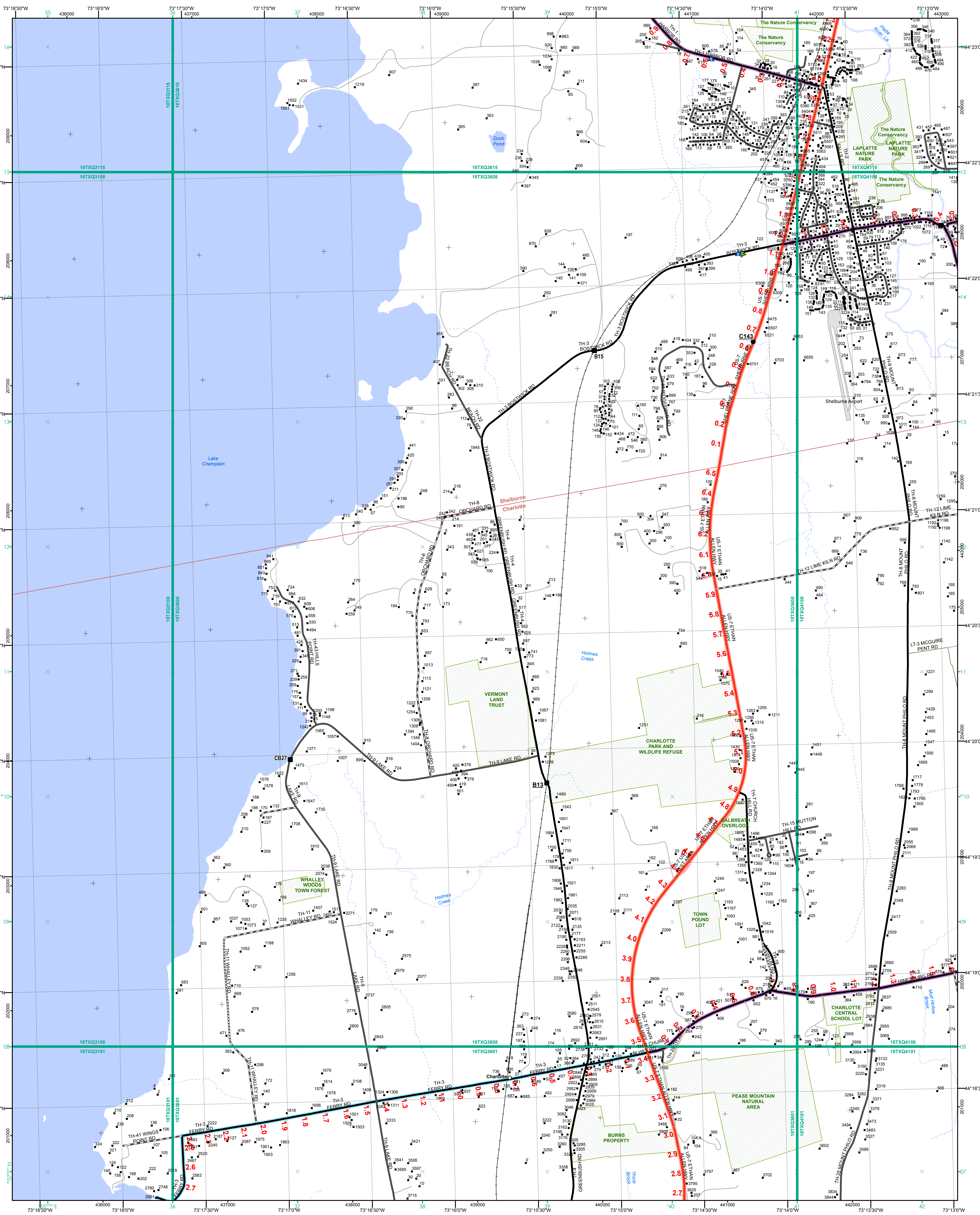


0 0.2 0.4 0.6 0.8 Miles  
 Scale 1:12,672 (printed size: 24 x 36 inches)

**FIELD ASSESSMENT MAP SERIES**  
 USNG Page #: 18TXQ3601  
 Sheet ID: QX3601  
 District: 5

**TOWNS INCLUDED ON SHEET**  
 Charlotte  
 Ferrisburgh





- Functional Class**
- Interstate
  - Interstate Ramp
  - Divided U.S. Highway
  - U.S. Highway Ramp
  - U.S. Highway
  - State Highway - Paved
  - State Highway - Gravel
  - State Highway Ramp - Paved
  - Class 2 - Paved
  - Class 2 - Gravel
  - Class 2 - Graded Earth
  - Class 3 - Paved
  - Class 3 - Gravel
  - Class 3 - Graded Earth
  - Class 3 - Unimproved / Primitive
  - Class 4 - Paved
  - Class 4 - Gravel
  - Class 4 - Graded Earth
  - Class 4 - Unimproved / Primitive
  - Class 4 - Impassable or Untraveled
  - National or State Forest Highway
  - Legal Trail
  - Unconfirmed Legal Trail
  - Private
  - Discontinued
  - Winter Road Closure
- Railroad**
- Railroad
  - Rail Trail
  - Airport
- Bridge-Culvert**
- State/Town Bridge or Culvert Greater than 20'
  - State Bridge or Culvert 6' - 20'
  - Bike Path Structure
  - Town Bridge 6' - 20'
  - Town Culvert 6' - 20'
  - VTrans Maintenance District Office
- Other Features**
- Named Lake-Pond
  - Unnamed Lake-Pond
  - Named River-Stream
  - Unnamed River-Stream
  - Public Land - State/Municipal
  - Green Mountain National Forest
  - District Boundary
  - Town Boundary

**2.2 Distance along linear referenced highway (route log measure)**

**B20 / C20** State Bridge or Culvert Identifier  
**B20 / C20** Town Bridge or Culvert Identifier

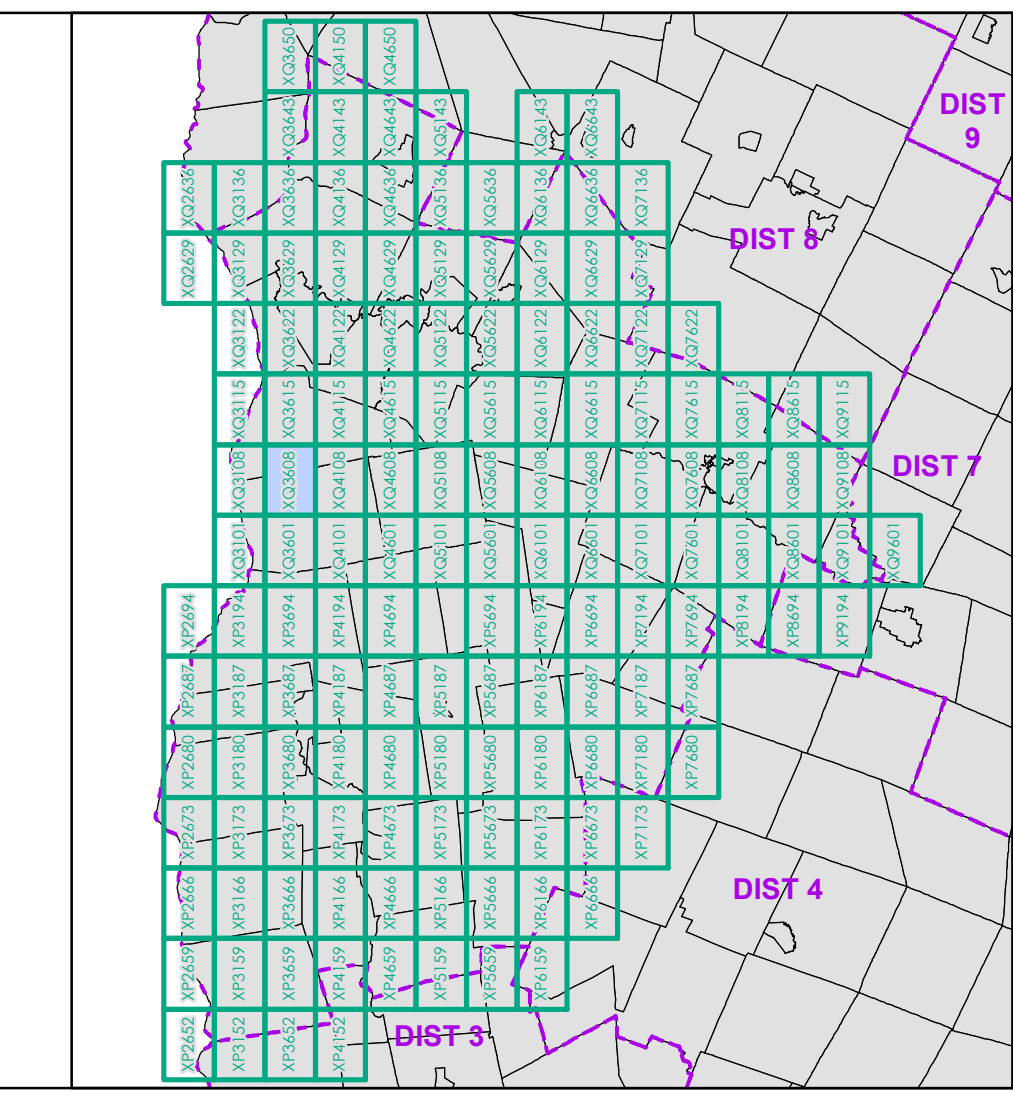
1,000 meter US National Grid  
 North American Datum 1983  
 Geoid Zone Designation: 18T

Vermont State Plane Coordinate System  
 North American Datum of 1983  
 SPCS Zone Identifier: 4400  
 Geodetic Reference System 80  
 500-meter grid, Easting - Northing

Map generated: 11 August 2017

Contact information:  
 Vermont Agency of Transportation, Mapping Section  
 1 National Life Drive, Montpelier, VT 05633-5001  
 Telephone: 802-828-2600

This map was funded in part through grants from the Federal Highway Administration, U.S. Department of Transportation. The representation of the authors expressed herein do not necessarily state or reflect those of the U. S. Department of Transportation.



0 0.2 0.4 0.6 0.8 Miles

Scale 1:12,672 (printed size: 24 x 36 inches)

**FIELD ASSESSMENT MAP SERIES**

USNG Page #: **18TXQ3608**

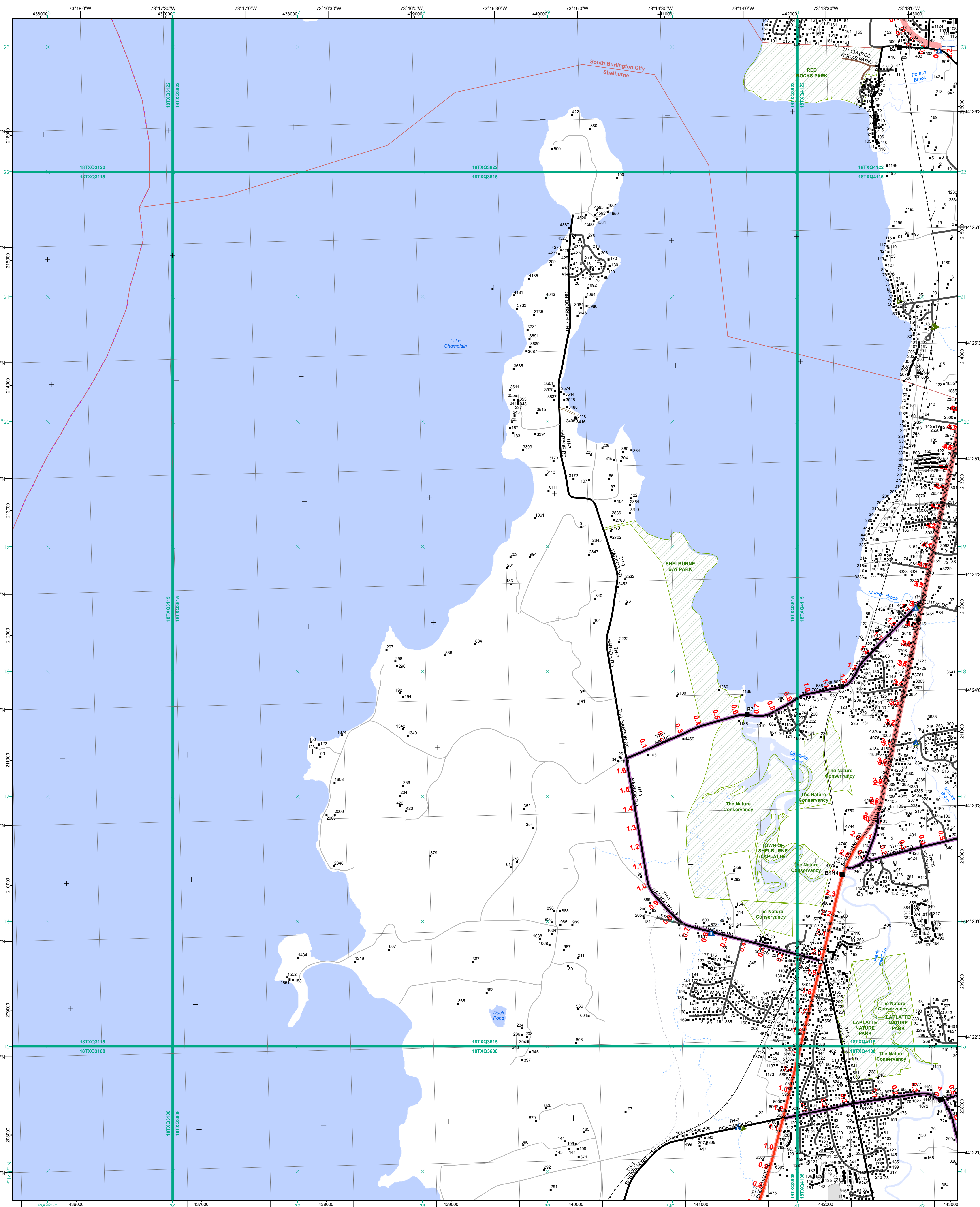
Sheet ID: **QX3608**

District: **5**

**TOWNS INCLUDED ON SHEET**

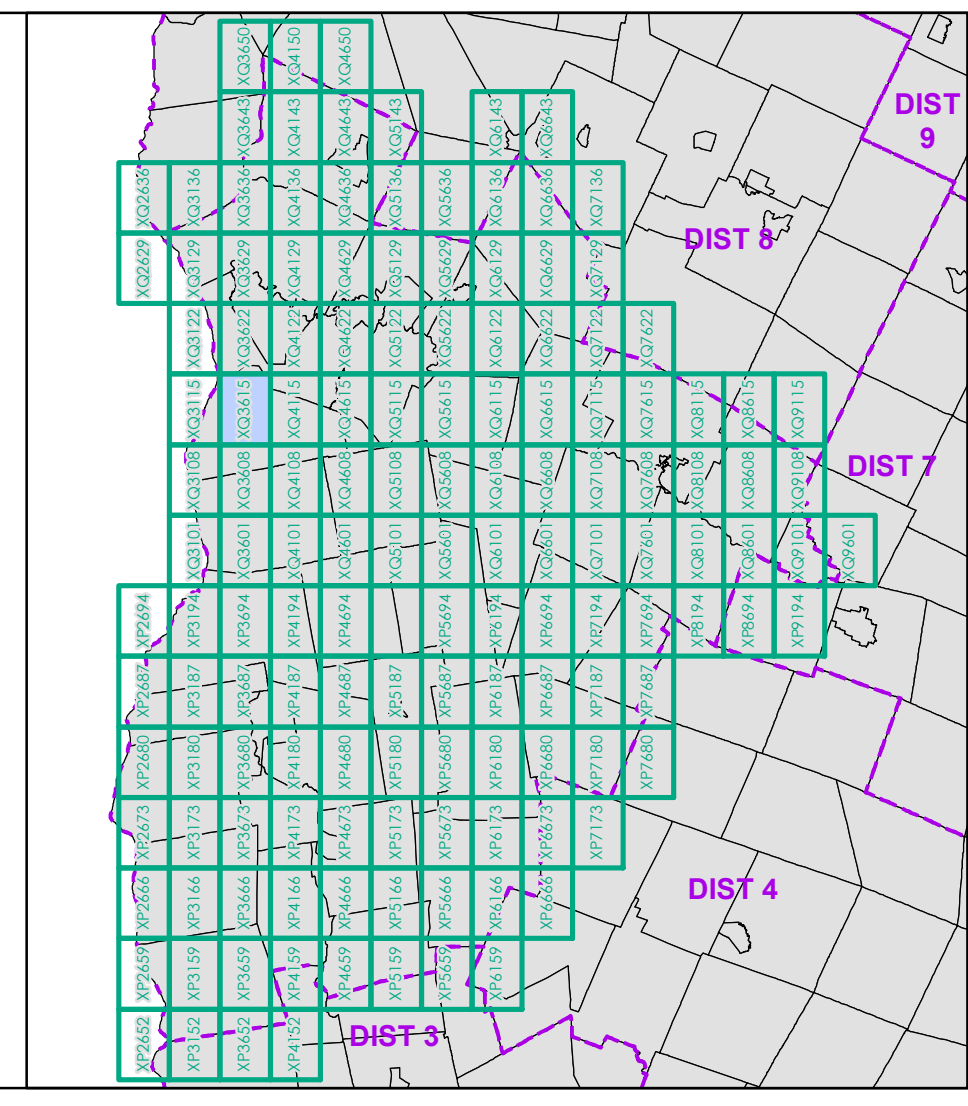
Charlotte  
 Shelburne





- Interstate
- Interstate Ramp
- Divided U.S. Highway
- U.S. Highway Ramp
- U.S. Highway
- State Highway - Paved
- State Highway - Gravel
- State Highway Ramp - Paved
- Class 1 - Paved
- Class 2 - Paved
- Class 2 - Gravel
- Class 2 - Graded Earth
- Class 3 - Paved
- Class 3 - Gravel
- Class 3 - Graded Earth
- Class 3 - Unimproved / Primitive
- Class 4 - Paved
- Class 4 - Gravel
- Class 4 - Graded Earth
- Class 4 - Unimproved / Primitive
- Class 4 - Impassable or Untraveled
- National or State Forest Highway
- Legal Trail
- Unconfirmed Legal Trail
- Private
- Discontinued
- Winter Road Closure

- Functional Class**
- 2 - Principal Arterial - Other Freeway
  - 3 - Principal Arterial - Other
  - 4 - Minor Arterial
  - 5 - Major Collector
  - 6 - Minor Collector
- Railroad**
- Railroad
  - Rail Trail
- Bridge-Culvert**
- State/Town Bridge or Culvert Greater than 20'
  - State Bridge or Culvert 6' - 20'
  - Bike Path Structure
  - Town Bridge 6' - 20'
  - Town Culvert 6' - 20'
  - VT Trans Maintenance District Office
- Other Features**
- Named Lake-Pond
  - Unnamed Lake-Pond
  - Named River-Stream
  - Unnamed River-Stream
  - Public Land - State/Municipal
  - Green Mountain National Forest
  - District Boundary
  - Town Boundary
- 2.2 Distance along linear referenced highway (route log measure)**
- B20 / C20 State Bridge or Culvert Identifier**
- B20 / C20 Town Bridge or Culvert Identifier**
- 1,000 meter US National Grid**  
 North American Datum 1983  
 Geoid Zone Designation: 18T
- Vermont State Plane Coordinate System**  
 North American Datum of 1983  
 SPCS Zone Identifier: 4400  
 Geoidic Reference System 80  
 500-meter grid, Easting - Northing
- Map generated: 11 August 2017
- Contact information:  
 Vermont Agency of Transportation, Mapping Section  
 1 National Life Drive, Montpelier, VT 05633-5001  
 Telephone: 802-828-2600
- This map was funded in part through grants from the Federal Highway Administration, U.S. Department of Transportation. The representation of the authors expressed herein do not necessarily state or reflect those of the U. S. Department of Transportation.



0 0.2 0.4 0.6 0.8 Miles

Scale 1:12,672 (printed size: 24 x 36 inches)

**FIELD ASSESSMENT MAP SERIES**

USNG Page #: 18TXQ3615

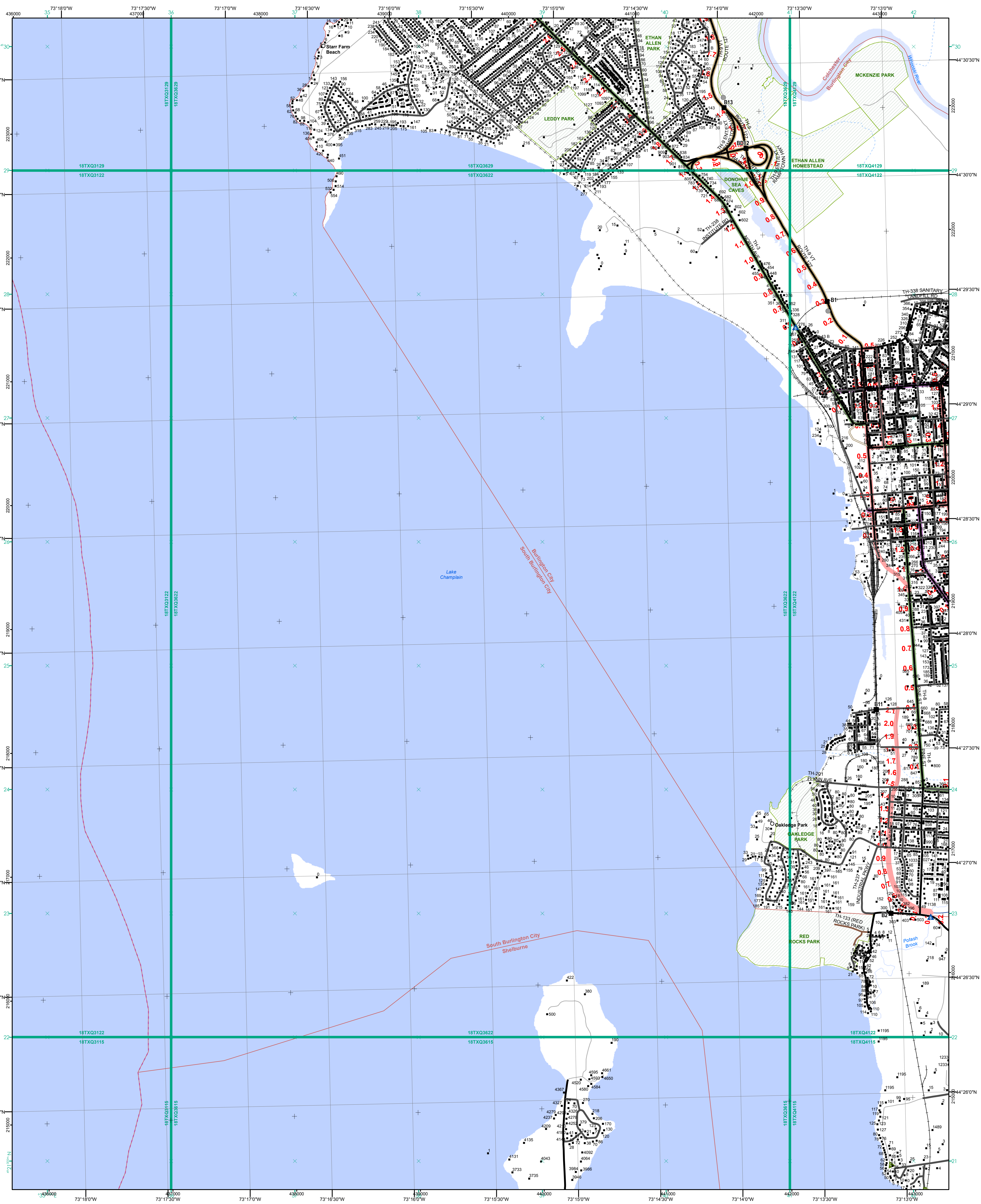
Sheet ID: QX3615

District: 5

**TOWNS INCLUDED ON SHEET**

Burlington City  
 Shelburne  
 South Burlington City





- Interstate
- Interstate Ramp
- Divided U.S. Highway
- U.S. Highway Ramp
- U.S. Highway
- State Highway - Paved
- State Highway - Gravel
- State Highway Ramp - Paved
- Class 1 - Paved
- Class 2 - Paved
- Class 2 - Gravel
- Class 2 - Graded Earth
- Class 3 - Paved
- Class 3 - Gravel
- Class 3 - Graded Earth
- Class 3 - Unimproved / Primitive
- Class 4 - Paved
- Class 4 - Gravel
- Class 4 - Graded Earth
- Class 4 - Unimproved / Primitive
- Class 4 - Impassable or Untraveled
- National or State Forest Highway
- Legal Trail
- Unconfirmed Legal Trail
- Private
- Discontinued
- Winter Road Closure

- Functional Class**
- 2 - Principal Arterial - Other Freeway
  - 3 - Principal Arterial - Other
  - 4 - Minor Arterial
  - 5 - Major Collector
  - 6 - Minor Collector
- Railroad**
- Railroad
  - Rail Trail
  - Airport
- Bridge-Culvert**
- State/Town Bridge or Culvert Greater than 20'
  - State Bridge or Culvert 6' - 20'
  - ▲ Bike Path Structure
  - ▲ Town Bridge 6' - 20'
  - ▲ Town Culvert 6' - 20'
  - VTtrans Maintenance District Office
- Other Features**
- Named Lake-Pond
  - Unnamed Lake-Pond
  - Named River-Stream
  - Unnamed River-Stream
  - Public Land - State/Municipal
  - Green Mountain National Forest
  - District Boundary
  - Town Boundary

**2.2 Distance along linear referenced highway (route log measure)**

**B20 / C20** State Bridge or Culvert Identifier  
**B20 / C20** Town Bridge or Culvert Identifier

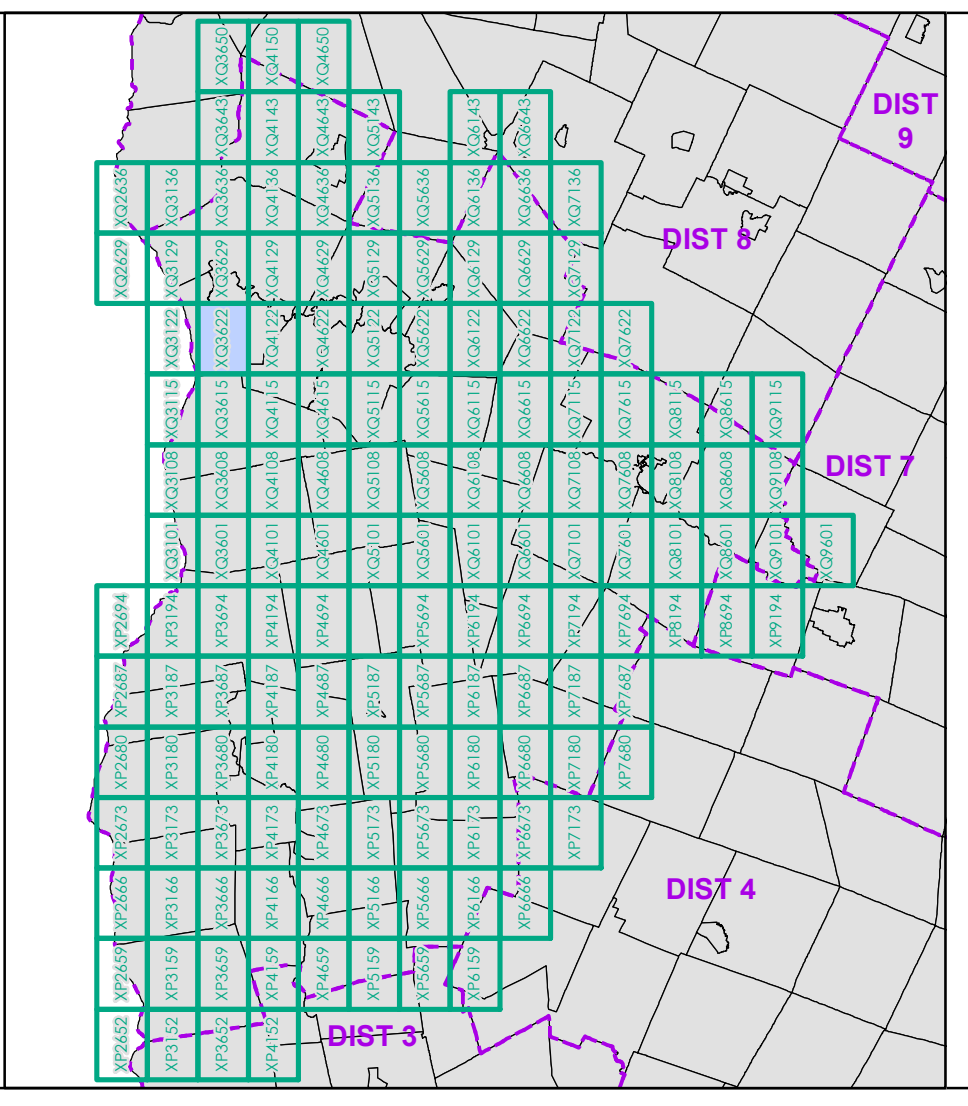
1,000 meter US National Grid  
 North American Datum 1983  
 Grid Zone Designation: 18T

Vermont State Plane Coordinate System  
 North American Datum of 1983  
 SPCS Zone Identifier: 4400  
 Geodetic Reference System 80  
 500-meter grid, Easting - Northing

Map generated: 11 August 2017

Contact information:  
 Vermont Agency of Transportation, Mapping Section  
 1 National Life Drive, Montpelier, VT 05633-5001  
 Telephone: 802-828-2600

This map was funded in part through grants from the Federal Highway Administration, U.S. Department of Transportation. The representation of the authors expressed herein do not necessarily state or reflect those of the U. S. Department of Transportation.

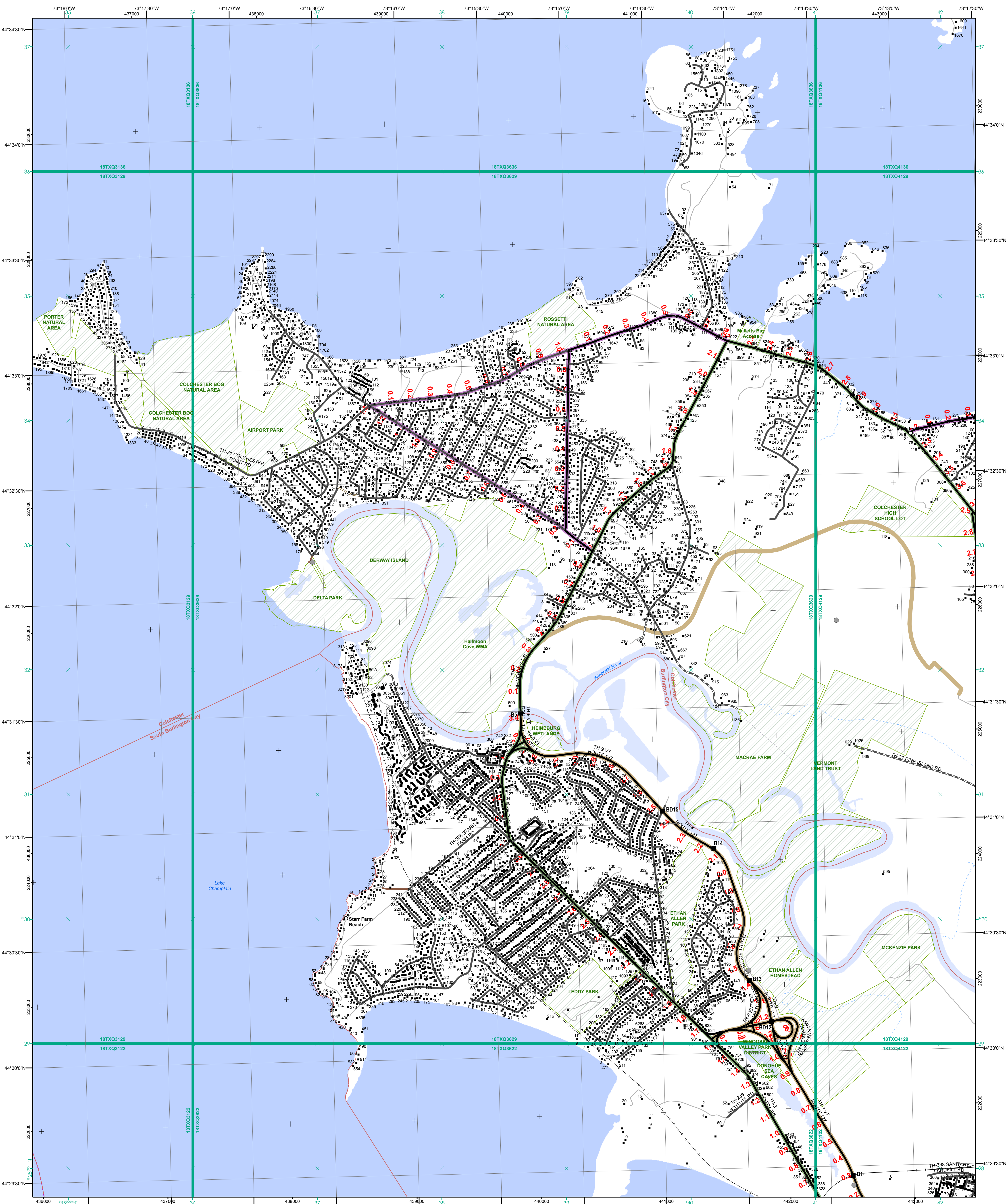


0 0.2 0.4 0.6 0.8 Miles  
 Scale 1:12,672 (printed size: 24 x 36 inches)

**FIELD ASSESSMENT MAP SERIES**  
 USNG Page #: 18TXQ3622  
 Sheet ID: QX3622  
 District: 5

**TOWNS INCLUDED ON SHEET**  
 Burlington City  
 Colchester  
 Shelburne  
 South Burlington City





- Functional Class**
- 2 - Principal Arterial - Other Freeway
  - 3 - Principal Arterial - Other
  - 4 - Minor Arterial
  - 5 - Major Collector
  - 6 - Minor Collector
- Railroad**
- Railroad
  - Rail Trail
  - Airport
- Bridge-Culvert**
- State/Town Bridge or Culvert Greater than 20'
  - Class 2 - Paved
  - Class 3 - Paved
  - Class 3 - Graded Earth
  - Class 3 - Unimproved / Primitive
  - Class 4 - Paved
  - Class 4 - Gravel
  - Class 4 - Graded Earth
  - Class 4 - Unimproved / Primitive
  - Class 4 - Impassable or Untraveled
  - National or State Forest Highway
  - Legal Trail
  - Unconfirmed Legal Trail
  - Private
  - Discontinued
  - Winter Road Closure
- Other Features**
- Named Lake-Pond
  - Unnamed Lake-Pond
  - Named River-Stream
  - Unnamed River-Stream
  - Public Land - State/Municipal
  - Green Mountain National Forest
  - District Boundary
  - Town Boundary

**2.2 Distance along linear referenced highway (route log measure)**

**B20 / C20 State Bridge or Culvert Identifier**  
**B20 / C20 Town Bridge or Culvert Identifier**

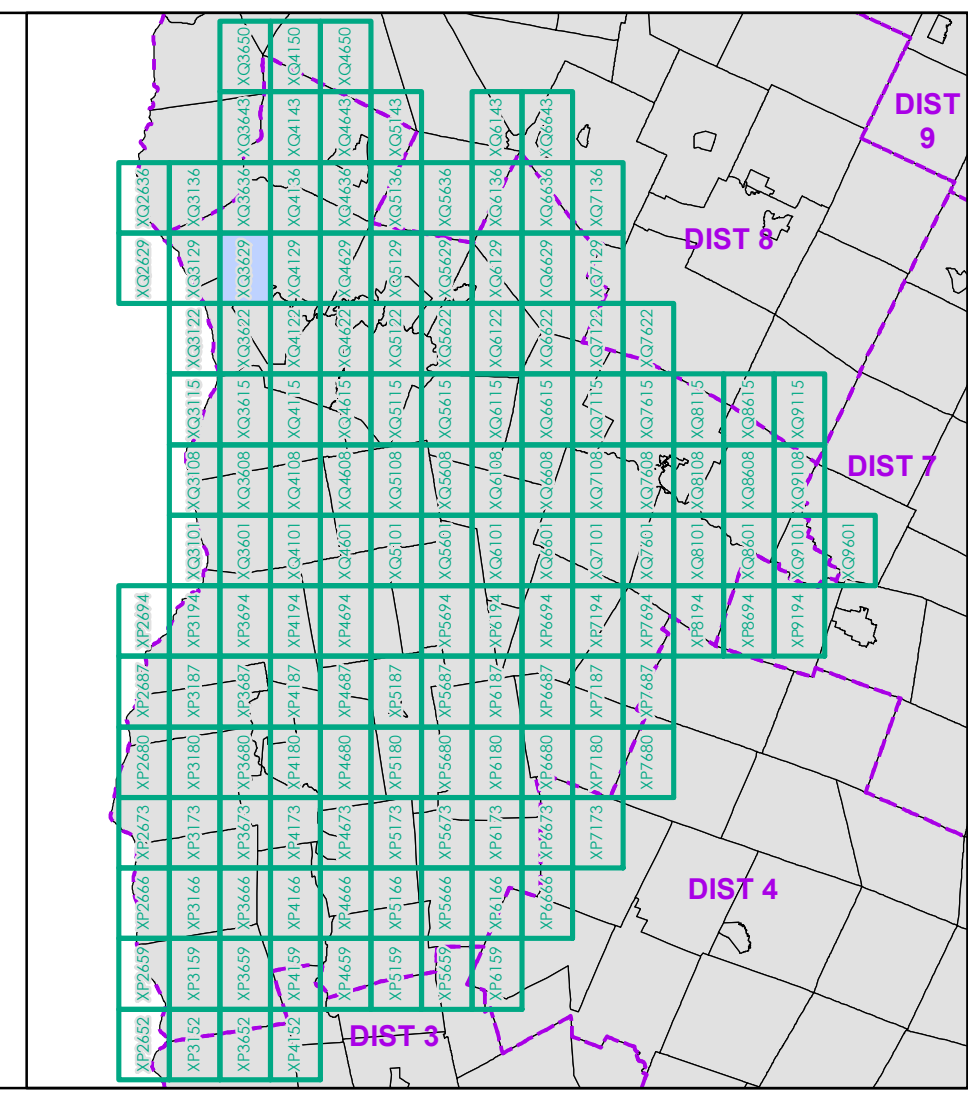
1,000 meter US National Grid  
 North American Datum 1983  
 Grid Zone Designation: 18T

Vermont State Plane Coordinate System  
 North American Datum of 1983  
 SPCS\_Zone\_Identifier: 4400  
 Geodetic Reference System 80  
 500-meter grid, Easting - Northing

Map generated: 11 August 2017

Contact information:  
 Vermont Agency of Transportation, Mapping Section  
 1 National Life Drive, Montpelier, VT 05633-5001  
 Telephone: 802-828-2600

This map was funded in part through grants from the Federal Highway Administration, U.S. Department of Transportation. The representation of the authors expressed herein do not necessarily state or reflect those of the U. S. Department of Transportation.

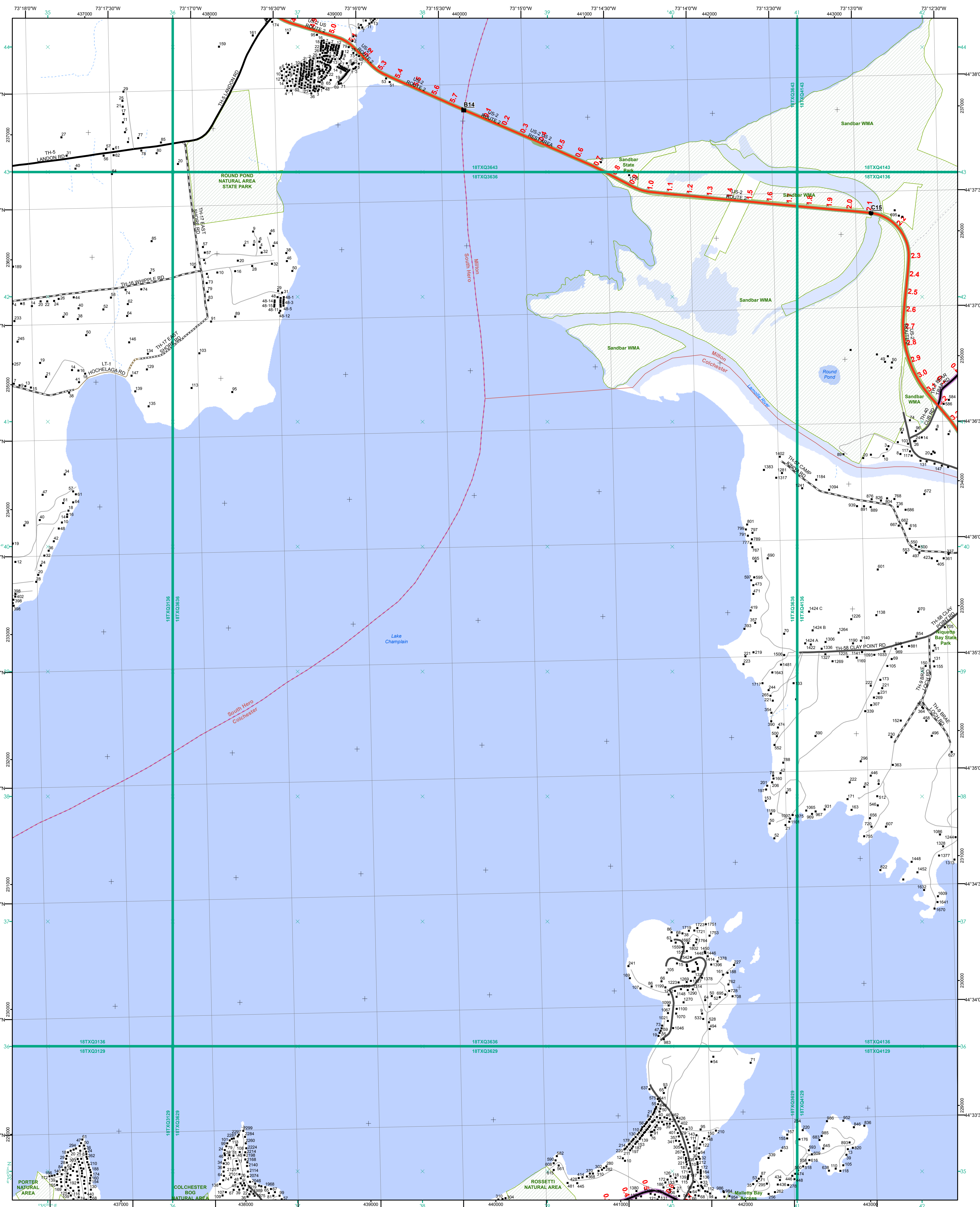


0 0.2 0.4 0.6 0.8 Miles  
 Scale 1:12,672 (printed size: 24 x 36 inches)

**FIELD ASSESSMENT MAP SERIES**  
 USNG Page #: 18TXQ3629  
 Sheet ID: QX3629  
 District: 5

**TOWNS INCLUDED ON SHEET**  
 Burlington City  
 Colchester  
 South Burlington City





**Functional Class**

- Interstate
- Interstate Ramp
- Divided U.S. Highway
- U.S. Highway Ramp
- U.S. Highway
- State Highway - Paved
- State Highway - Gravel
- State Highway Ramp - Paved
- Class 1 - Paved
- Class 2 - Paved
- Class 2 - Gravel
- Class 2 - Graded Earth
- Class 3 - Paved
- Class 3 - Gravel
- Class 3 - Graded Earth
- Class 3 - Unimproved / Primitive
- Class 4 - Paved
- Class 4 - Gravel
- Class 4 - Graded Earth
- Class 4 - Unimproved / Primitive
- Class 4 - Impassable or Untraveled
- National or State Forest Highway
- Legal Trail
- Unconfirmed Legal Trail
- Private
- Discontinued
- Winter Road Closure

**2.2 Distance along linear referenced highway (route log measure)**

**B20 / C20 State Bridge or Culvert Identifier**  
**B20 / C20 Town Bridge or Culvert Identifier**

**Railroad**

- Railroad
- Rail Trail
- Airport

**Bridge-Culvert**

- State/Town Bridge or Culvert Greater than 20'
- State Bridge or Culvert 6' - 20'
- Bike Path Structure
- Town Bridge 6' - 20'
- Town Culvert 6' - 20'
- VTrans Maintenance District Office

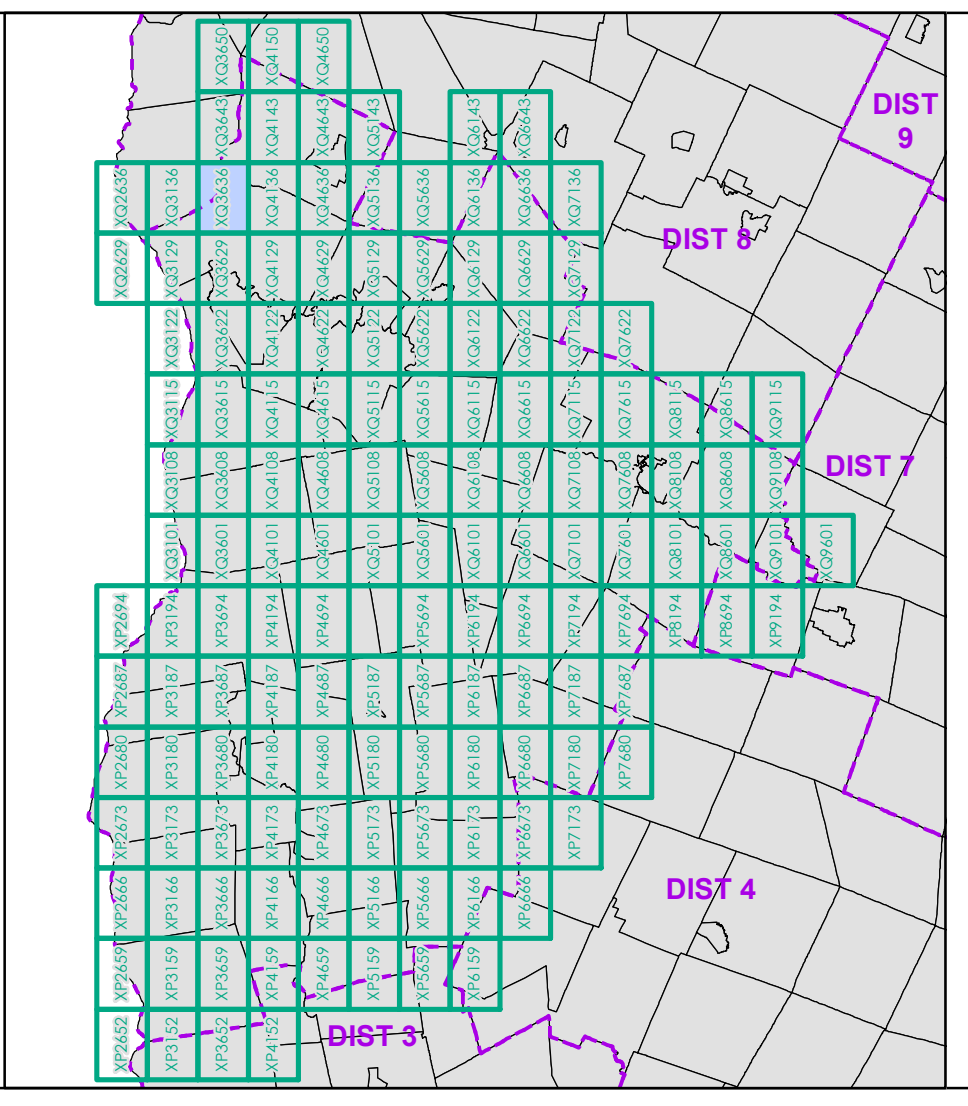
**1,000 meter US National Grid**  
 North American Datum 1983  
 Grid Zone Designation: 18T

**Vermont State Plane Coordinate System**  
 North American Datum of 1983  
 SPCS Zone Identifier: 4400  
 Geodetic Reference System 80  
 500-meter grid, Easting - Northing

Map generated: 11 August 2017

Contact information:  
 Vermont Agency of Transportation, Mapping Section  
 1 National Life Drive, Montpelier, VT 05633-5001  
 Telephone: 802-828-2600

This map was funded in part through grants from the Federal Highway Administration, U.S. Department of Transportation. The representation of the authors expressed herein do not necessarily state or reflect those of the U. S. Department of Transportation.



0 0.2 0.4 0.6 0.8 Miles

Scale 1:12,672 (printed size: 24 x 36 inches)

**FIELD ASSESSMENT MAP SERIES**

USNG Page #: 18TXQ3636

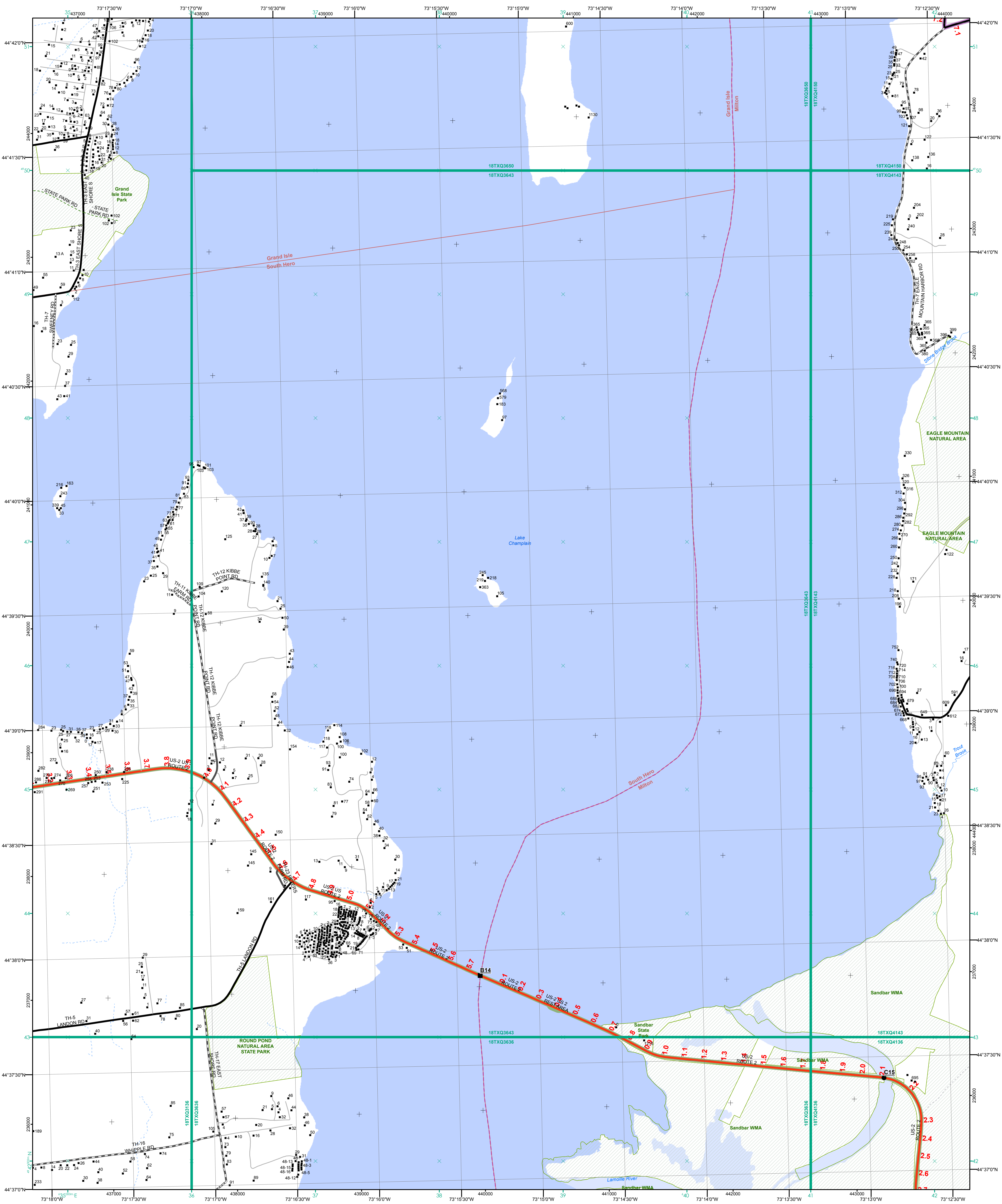
Sheet ID: QX3636

District: 5

**TOWNS INCLUDED ON SHEET**

Colchester  
 Milton  
 South Hero





- |   |  |
|---|--|
| <ul style="list-style-type: none"> <li><span style="color: green;">—</span> Interstate</li> <li><span style="color: red;">—</span> Interstate Ramp</li> <li><span style="color: brown;">—</span> Divided U.S. Highway</li> <li><span style="color: orange;">—</span> U.S. Highway Ramp</li> <li><span style="color: yellow;">—</span> U.S. Highway</li> <li><span style="color: green;">—</span> State Highway - Paved</li> <li><span style="color: lightgreen;">—</span> State Highway - Gravel</li> <li><span style="color: limegreen;">—</span> State Highway Ramp - Paved</li> <li><span style="color: black;">—</span> Class 1 - Paved</li> <li><span style="color: black;">—</span> Class 2 - Paved</li> <li><span style="color: black;">—</span> Class 2 - Gravel</li> <li><span style="color: black;">—</span> Class 2 - Graded Earth</li> <li><span style="color: black;">—</span> Class 3 - Paved</li> <li><span style="color: black;">—</span> Class 3 - Gravel</li> <li><span style="color: black;">—</span> Class 3 - Graded Earth</li> <li><span style="color: black;">—</span> Class 3 - Unimproved / Primitive</li> <li><span style="color: black;">—</span> Class 4 - Paved</li> <li><span style="color: black;">—</span> Class 4 - Gravel</li> <li><span style="color: black;">—</span> Class 4 - Graded Earth</li> <li><span style="color: black;">—</span> Class 4 - Unimproved / Primitive</li> <li><span style="color: black;">—</span> Class 4 - Impassable or Untraveled</li> <li><span style="color: black;">—</span> National or State Forest Highway</li> <li><span style="color: black;">—</span> Legal Trail</li> <li><span style="color: black;">—</span> Unconfirmed Legal Trail</li> <li><span style="color: black;">—</span> Private</li> <li><span style="color: black;">—</span> Discontinued</li> <li><span style="color: red;">—</span> Winter Road Closure</li> </ul> | <ul style="list-style-type: none"> <li><span style="color: brown;">—</span> 2 - Principal Arterial - Other Freeway</li> <li><span style="color: red;">—</span> 3 - Principal Arterial - Other</li> <li><span style="color: orange;">—</span> 4 - Minor Arterial</li> <li><span style="color: yellow;">—</span> 5 - Major Collector</li> <li><span style="color: lightgreen;">—</span> 6 - Minor Collector</li> </ul> |
|---|--|

**2.2 Distance along linear referenced highway (route log measure)**

**B20 / C20 State Bridge or Culvert Identifier**  
**B20 / C20 Town Bridge or Culvert Identifier**

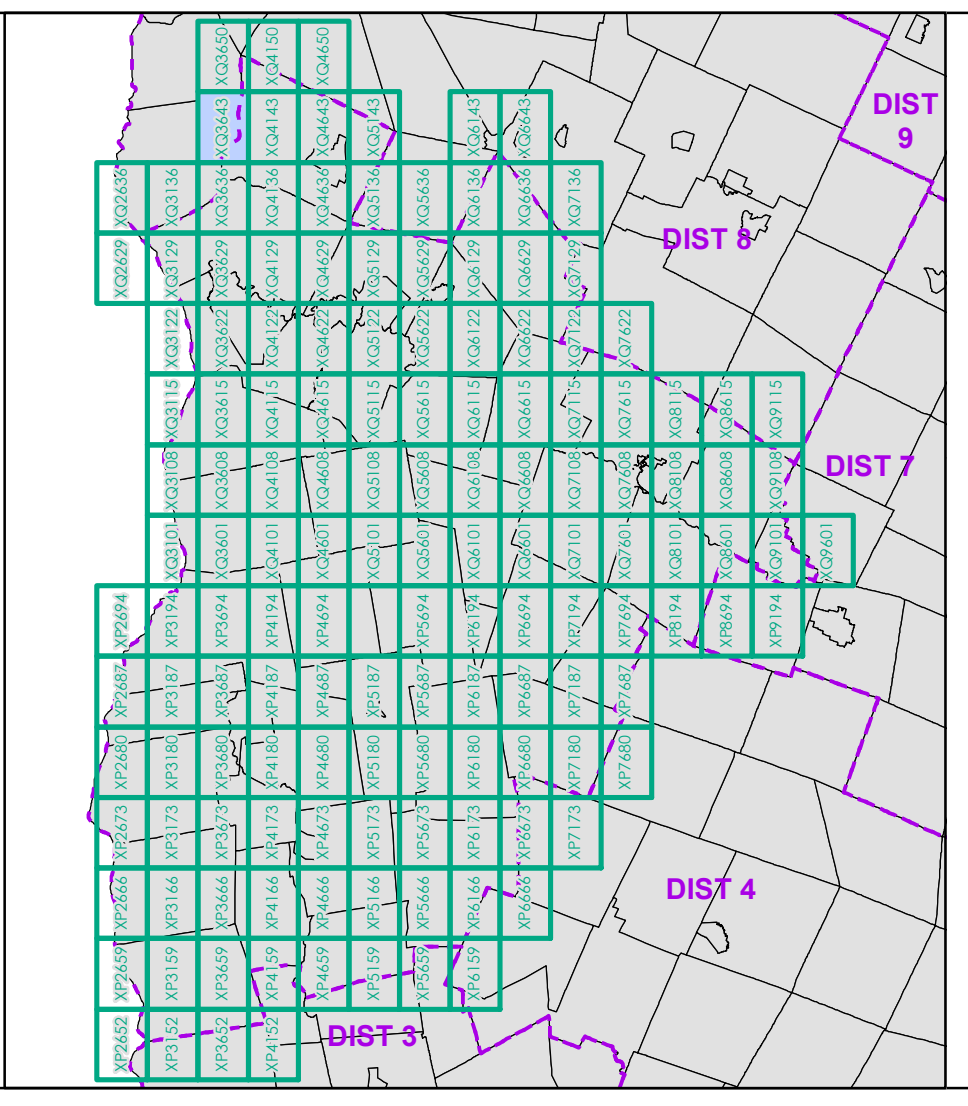
1,000 meter US National Grid  
 North American Datum 1983  
 GZM Zone Designation: 18T

Vermont State Plane Coordinate System  
 North American Datum of 1983  
 SPCS Zone Identifier: 4400  
 Geodetic Reference System 80  
 500-meter grid, Easting - Northing

Map generated: 11 August 2017

Contact information:  
 Vermont Agency of Transportation, Mapping Section  
 1 National Life Drive, Montpelier, VT 05633-5001  
 Telephone: 802-828-2600

This map was funded in part through grants from the Federal Highway Administration, U.S. Department of Transportation. The representation of the authors expressed herein do not necessarily state or reflect those of the U. S. Department of Transportation.

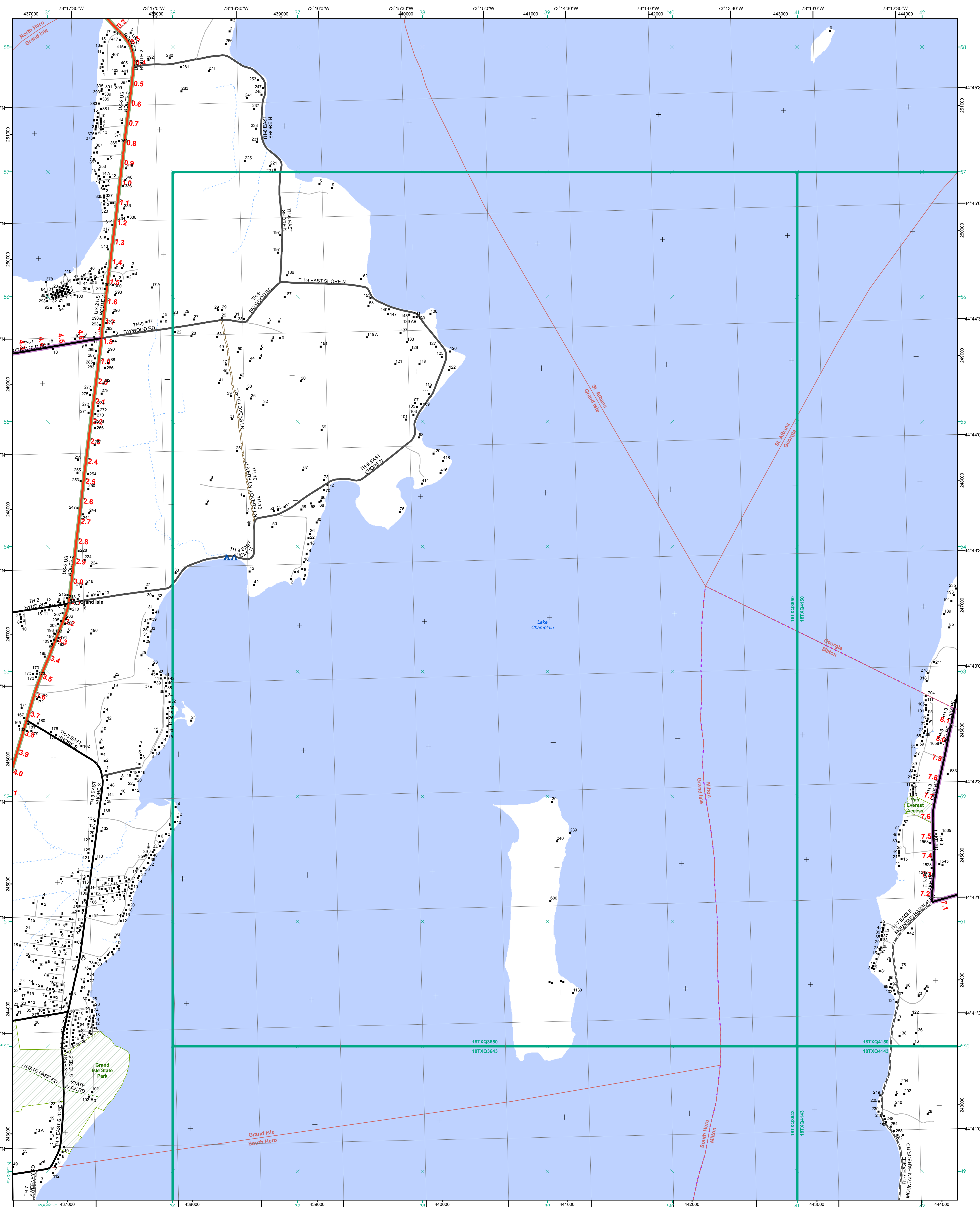


0 0.2 0.4 0.6 0.8 Miles  
 Scale 1:12,672 (printed size: 24 x 36 inches)

**FIELD ASSESSMENT MAP SERIES**  
 USNG Page #: 18TXQ3643  
 Sheet ID: QX3643  
 District: 5

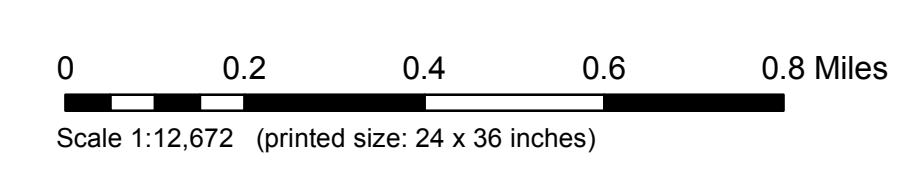
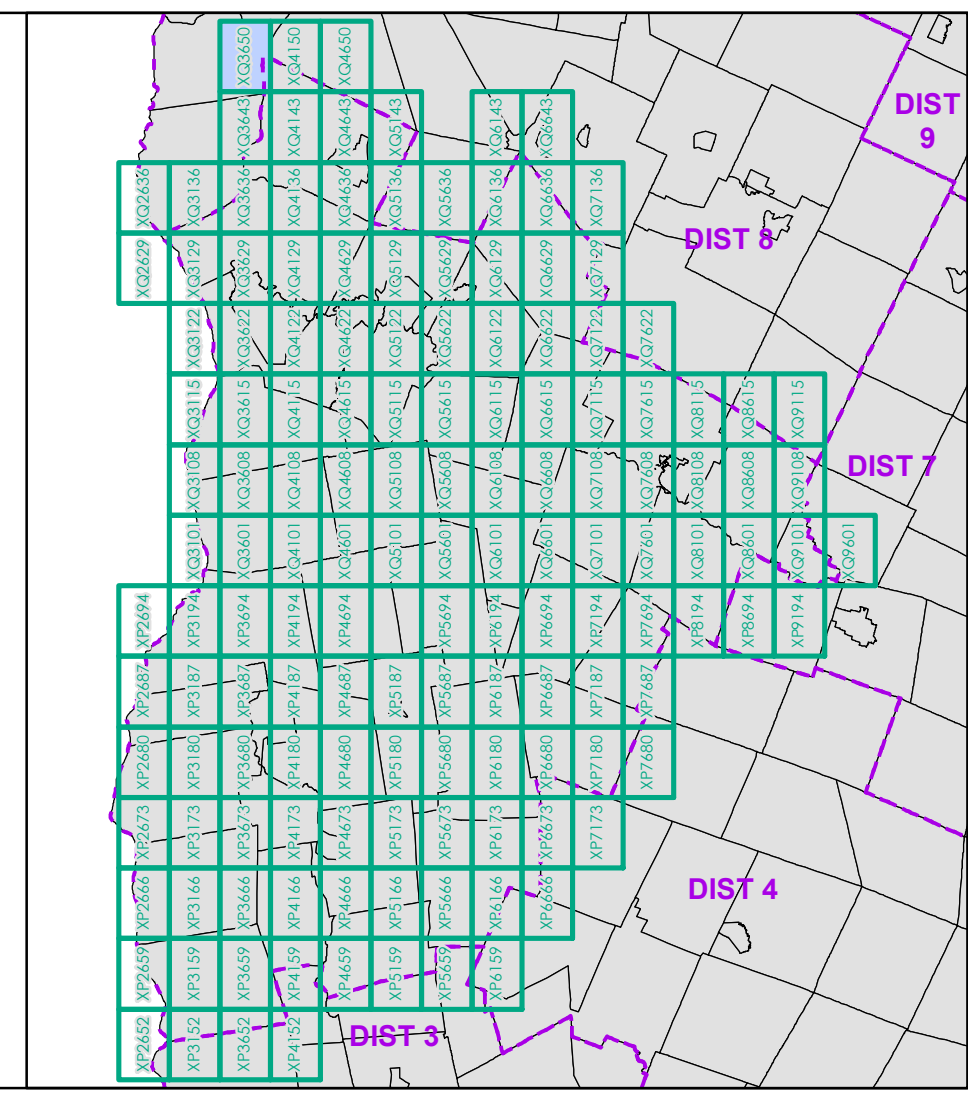
**TOWNS INCLUDED ON SHEET**  
 Grand Isle  
 Milton  
 South Hero





- Interstate
- Interstate Ramp
- Divided U.S. Highway
- U.S. Highway Ramp
- U.S. Highway
- State Highway - Paved
- State Highway - Gravel
- State Highway Ramp - Paved
- Class 1 - Paved
- Class 2 - Paved
- Class 2 - Gravel
- Class 2 - Graded Earth
- Class 3 - Paved
- Class 3 - Gravel
- Class 3 - Graded Earth
- Class 3 - Unimproved / Primitive
- Class 4 - Paved
- Class 4 - Gravel
- Class 4 - Graded Earth
- Class 4 - Unimproved / Primitive
- Class 4 - Impassable or Untraveled
- National or State Forest Highway
- Legal Trail
- Unconfirmed Legal Trail
- Private
- Discontinued
- Winter Road Closure

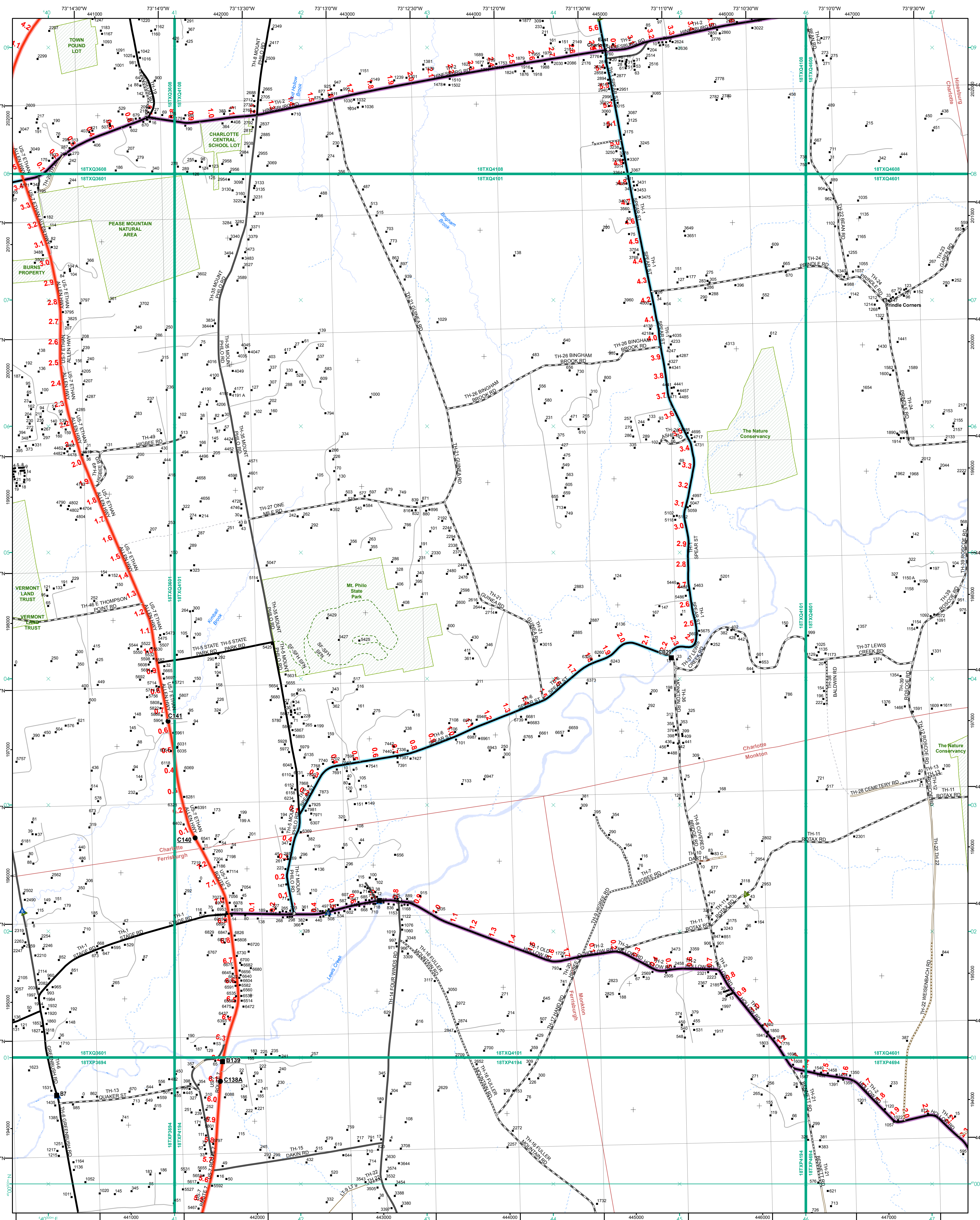
- Functional Class**
- 2 - Principal Arterial - Other Freeway
  - 3 - Principal Arterial - Other
  - 4 - Minor Arterial
  - 5 - Major Collector
  - 6 - Minor Collector
- Railroad**
- Railroad
  - Rail Trail
  - Airport
- Bridge-Culvert**
- State/Town Bridge or Culvert Greater than 20'
  - State Bridge or Culvert 6' - 20'
  - Bike Path Structure
  - Town Bridge 6' - 20'
  - Town Culvert 6' - 20'
  - VTrans Maintenance District Office
- Other Features**
- Named Lake-Pond
  - Unnamed Lake-Pond
  - Named River-Stream
  - Unnamed River-Stream
  - Public Land - State/Municipal
  - Green Mountain National Forest
  - District Boundary
  - Town Boundary
- 2.2 Distance along linear referenced highway (route log measure)**
- B20 / C20 State Bridge or Culvert Identifier
  - B20 / C20 Town Bridge or Culvert Identifier
- 1,000 meter US National Grid**
- North American Datum of 1983
  - SPCS Zone Identifier: 4400
  - Geodetic Reference System 80
  - 500-meter grid, Easting - Northing
- Map generated: 11 August 2017
- Contact information:  
 Vermont Agency of Transportation, Mapping Section  
 1 National Life Drive, Montpelier, VT 05633-5001  
 Telephone: 802-828-2600
- This map was funded in part through grants from the Federal Highway Administration, U.S. Department of Transportation. The representation of the authors expressed herein do not necessarily state or reflect those of the U. S. Department of Transportation.



**FIELD ASSESSMENT MAP SERIES**  
 USNG Page #: 18TXQ3650  
 Sheet ID: QX3650  
 District: 5

**TOWNS INCLUDED ON SHEET**  
 Georgia  
 Grand Isle  
 Milton  
 North Hero  
 South Hero  
 St. Albans





- Interstate
- Interstate Ramp
- Divided U.S. Highway
- U.S. Highway Ramp
- U.S. Highway
- State Highway - Paved
- State Highway - Gravel
- State Highway Ramp - Paved
- Class 1 - Paved
- Class 2 - Paved
- Class 2 - Gravel
- Class 2 - Graded Earth
- Class 3 - Paved
- Class 3 - Gravel
- Class 3 - Graded Earth
- Class 3 - Unimproved / Primitive
- Class 4 - Paved
- Class 4 - Gravel
- Class 4 - Graded Earth
- Class 4 - Unimproved / Primitive
- Class 4 - Impassable or Untraveled
- National or State Forest Highway
- Legal Trail
- Unconfirmed Legal Trail
- Private
- Discontinued
- Winter Road Closure

**Functional Class**

- 2 - Principal Arterial - Other Freeway
- 3 - Principal Arterial - Other
- 4 - Minor Arterial
- 5 - Major Collector
- 6 - Minor Collector

**Railroad**

- Railroad
- Rail Trail
- Airport

**Bridge-Culvert**

- State/Town Bridge or Culvert Greater than 20'
- State Bridge or Culvert 6' - 20'
- ▲ Bike Path Structure
- ▲ Town Bridge 6' - 20'
- ▲ Town Culvert 6' - 20'
- VTtrans Maintenance District Office

**2.2 Distance along linear referenced highway (route log measure)**

**B20 / C20 State Bridge or Culvert Identifier**

**B20 / C20 Town Bridge or Culvert Identifier**

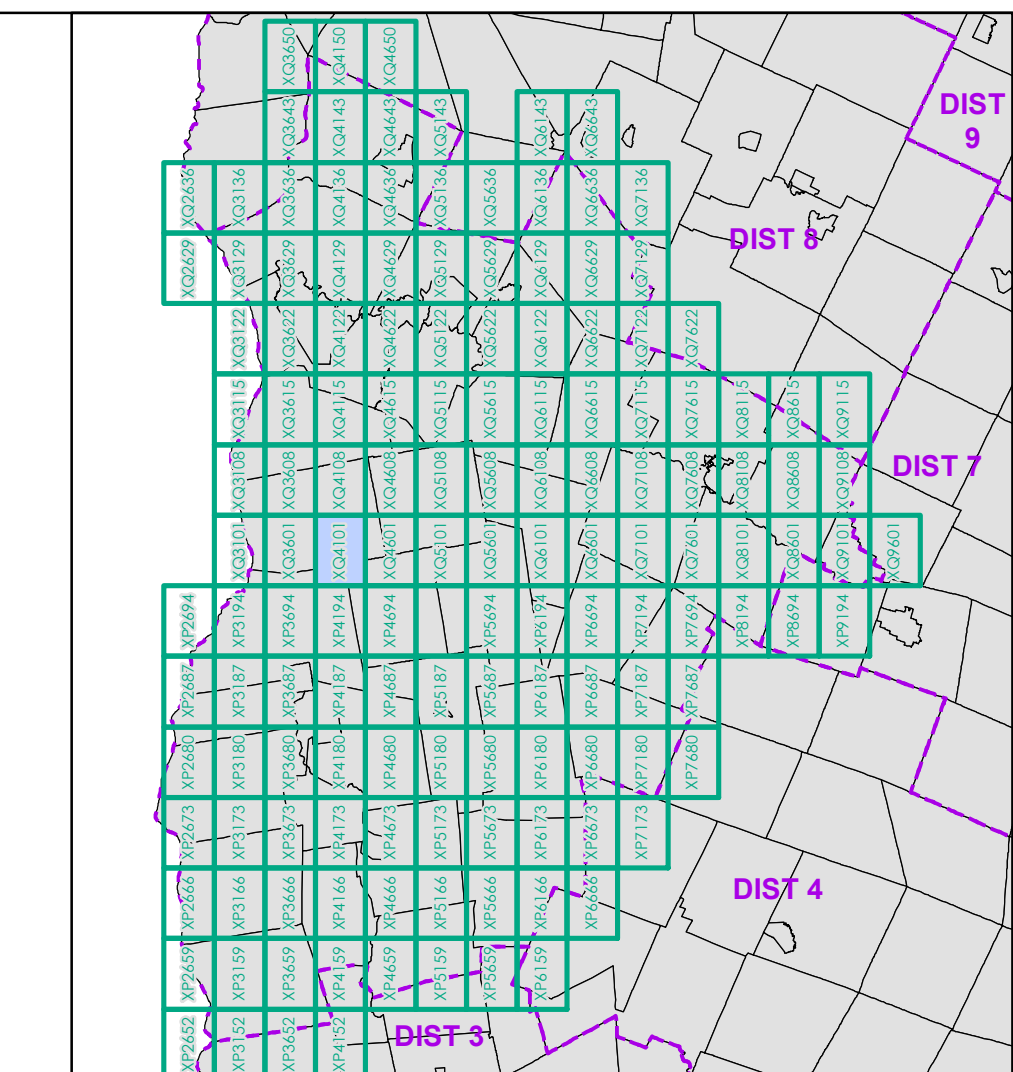
**1,000 meter US National Grid**  
North American Datum 1983  
Grid Zone Designation: 18T

**Vermont State Plane Coordinate System**  
North American Datum of 1983  
SPCS Zone Identifier: 4400  
Geodetic Reference System 80  
500-meter grid, Easting - Northing

Map generated: 11 August 2017

Contact information:  
Vermont Agency of Transportation, Mapping Section  
1 National Life Drive, Montpelier, VT 05633-5001  
Telephone: 802-828-2600

This map was funded in part through grants from the Federal Highway Administration, U.S. Department of Transportation. The representation of the authors expressed herein do not necessarily state or reflect those of the U.S. Department of Transportation.



0 0.2 0.4 0.6 0.8 Miles

Scale 1:12,672 (printed size: 24 x 36 inches)

**FIELD ASSESSMENT MAP SERIES**

USNG Page #: 18TXQ4101

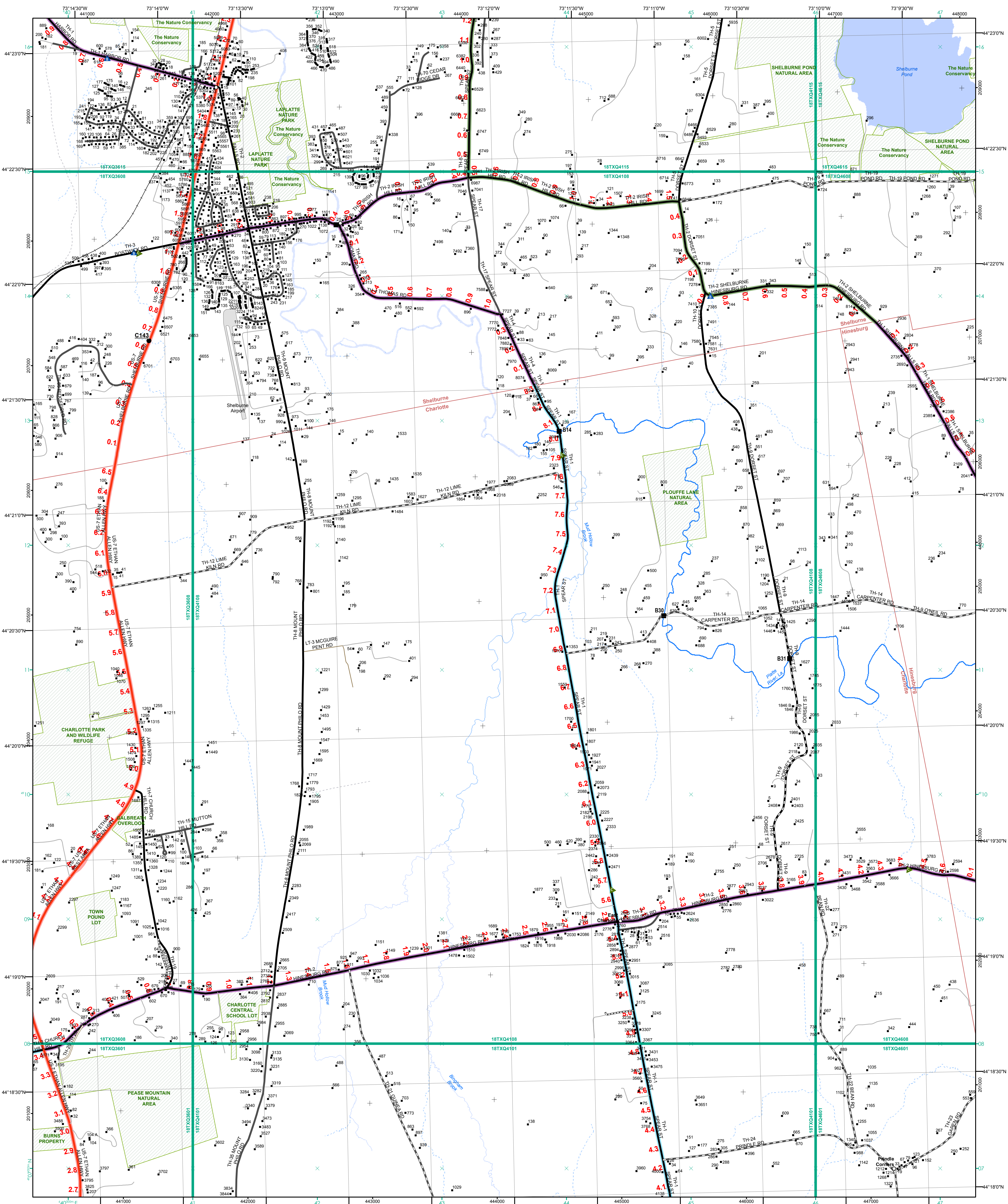
Sheet ID: QX4101

District: 5

**TOWNS INCLUDED ON SHEET**

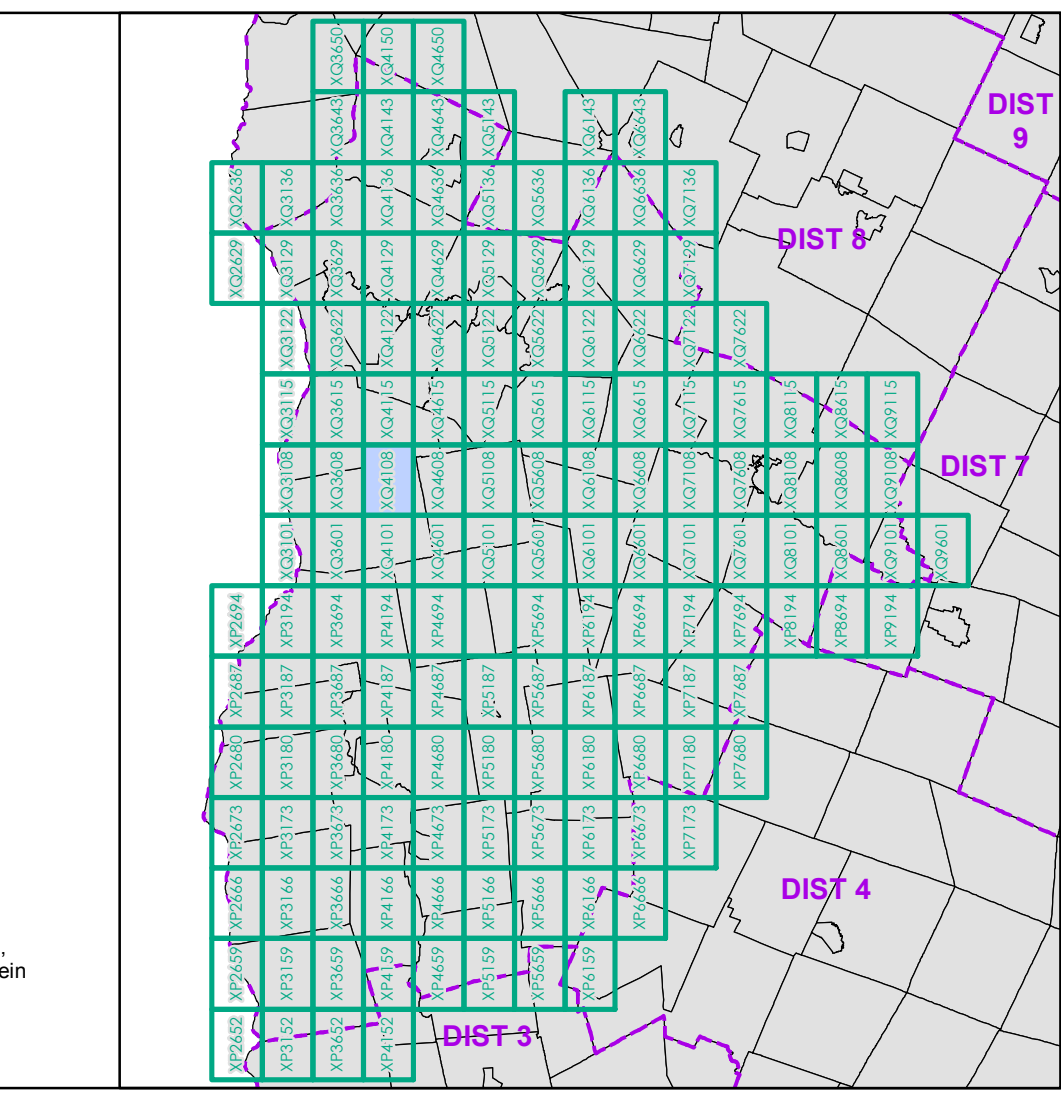
Charlotte  
Ferrisburgh  
Hinesburg  
Monkton





- Interstate
- Interstate Ramp
- Divided U.S. Highway
- U.S. Highway Ramp
- U.S. Highway
- State Highway - Paved
- State Highway - Gravel
- State Highway Ramp - Paved
- Class 1 - Paved
- Class 2 - Paved
- Class 2 - Gravel
- Class 2 - Graded Earth
- Class 3 - Paved
- Class 3 - Graded Earth
- Class 3 - Unimproved / Primitive
- Class 4 - Paved
- Class 4 - Gravel
- Class 4 - Graded Earth
- Class 4 - Unimproved / Primitive
- Class 4 - Impassable or Untraveled
- National or State Forest Highway
- Legal Trail
- Unconfirmed Legal Trail
- Private
- Discontinued
- Winter Road Closure

- Functional Class**
- 2 - Principal Arterial - Other Freeway
  - 3 - Principal Arterial - Other
  - 4 - Minor Arterial
  - 5 - Major Collector
  - 6 - Minor Collector
- Railroad**
- Railroad
  - Rail Trail
  - Airport
- Bridge-Culvert**
- State/Town Bridge or Culvert Greater than 20'
  - State Bridge or Culvert 6' - 20'
  - Bike Path Structure
  - Town Bridge 6' - 20'
  - Town Culvert 6' - 20'
  - VTtrans Maintenance District Office
- Other Features**
- Named Lake-Pond
  - Unnamed Lake-Pond
  - Named River-Stream
  - Unnamed River-Stream
  - Public Land - State/Municipal
  - Green Mountain National Forest
  - District Boundary
  - Town Boundary
- 2.2 Distance along linear referenced highway (route log measure)**
- B20 / C20 State Bridge or Culvert Identifier**
- B20 / C20 Town Bridge or Culvert Identifier**
- 1,000 meter US National Grid**  
 North American Datum 1983  
 Grid Zone Designation: 18T
- Vermont State Plane Coordinate System**  
 North American Datum of 1983  
 SPCS Zone Identifier: 4400  
 Geodetic Reference System 80  
 500-meter grid, Easting - Northing
- Map generated: 11 August 2017
- Contact information:  
 Vermont Agency of Transportation, Mapping Section  
 1 National Life Drive, Montpelier, VT 05633-5001  
 Telephone: 802-828-2600
- This map was funded in part through grants from the Federal Highway Administration, U.S. Department of Transportation. The representation of the authors expressed herein do not necessarily state or reflect those of the U. S. Department of Transportation.



0 0.2 0.4 0.6 0.8 Miles

Scale 1:12,672 (printed size: 24 x 36 inches)

**FIELD ASSESSMENT MAP SERIES**

USNG Page #: 18TXQ4108

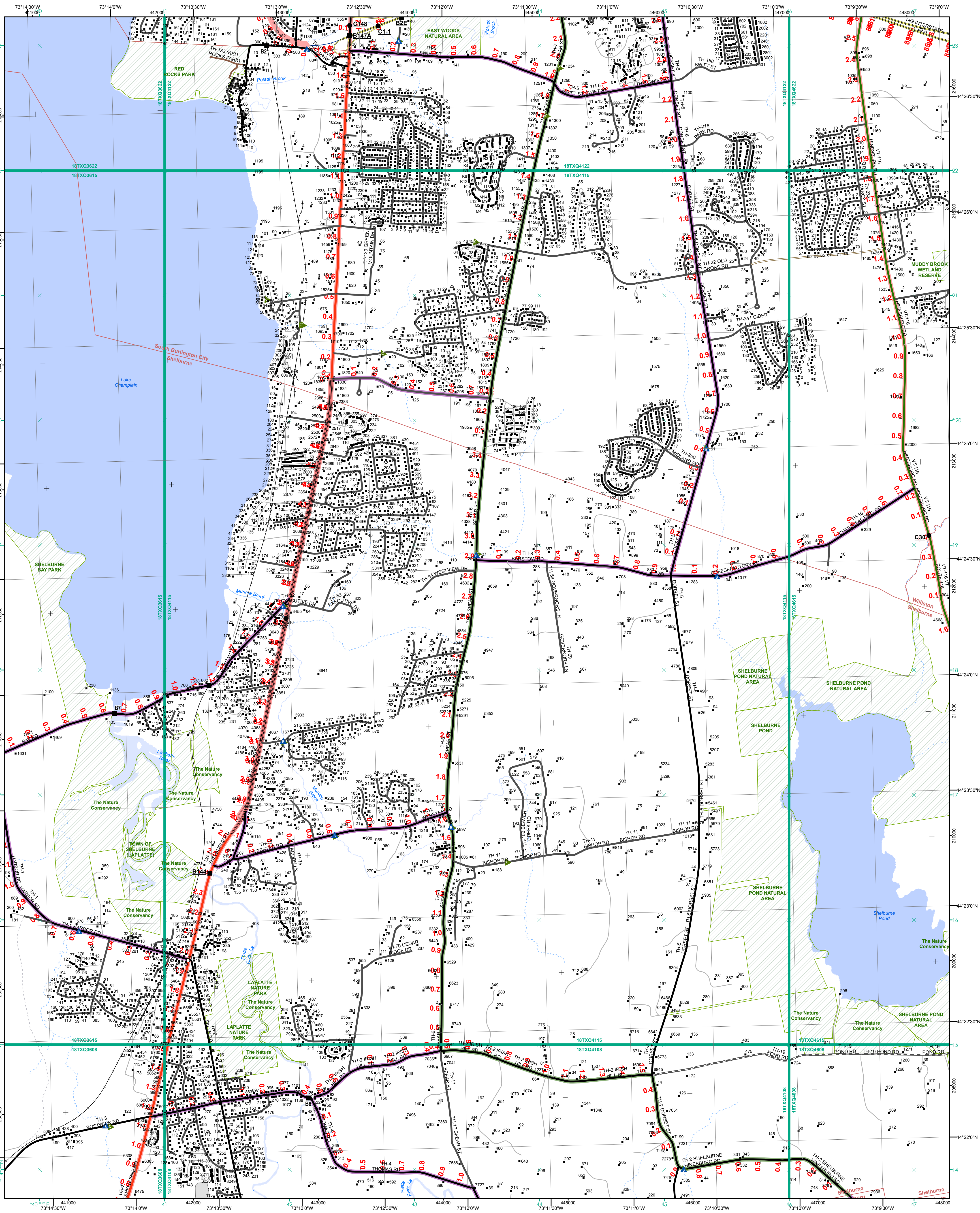
Sheet ID: QX4108

District: 5

**TOWNS INCLUDED ON SHEET**

Charlotte  
 Hinesburg  
 Shelburne





- Functional Class**
- 2 - Principal Arterial - Other Freeway
  - 3 - Principal Arterial - Other
  - 4 - Minor Arterial
  - 5 - Major Collector
  - 6 - Minor Collector
- Railroad**
- Railroad
  - Rail Trail
  - Airport
- Bridge-Culvert**
- State/Town Bridge or Culvert Greater than 20'
  - State Bridge or Culvert 6' - 20'
  - Bike Path Structure
  - Town Bridge 6' - 20'
  - Town Culvert 6' - 20'
  - VTtrans Maintenance District Office
  - Named Lake-Pond
  - Unnamed Lake-Pond
  - Named River-Stream
  - Unnamed River-Stream
  - Public Land - State/Municipal
  - Green Mountain National Forest
  - District Boundary
  - Town Boundary
- Other Symbols**
- Class 1 - Paved
  - Class 2 - Paved
  - Class 2 - Graded Earth
  - Class 3 - Paved
  - Class 3 - Graded Earth
  - Class 3 - Unimproved / Primitive
  - Class 4 - Paved
  - Class 4 - Graded Earth
  - Class 4 - Unimproved / Primitive
  - Class 4 - Impassable or Untraveled
  - National or State Forest Highway
  - Legal Trail
  - Unconfirmed Legal Trail
  - Private
  - Discontinued
  - Winter Road Closure

**2.2 Distance along linear referenced highway (route log measure)**

**B20 / C20 State Bridge or Culvert Identifier**

**B20 / C20 Town Bridge or Culvert Identifier**

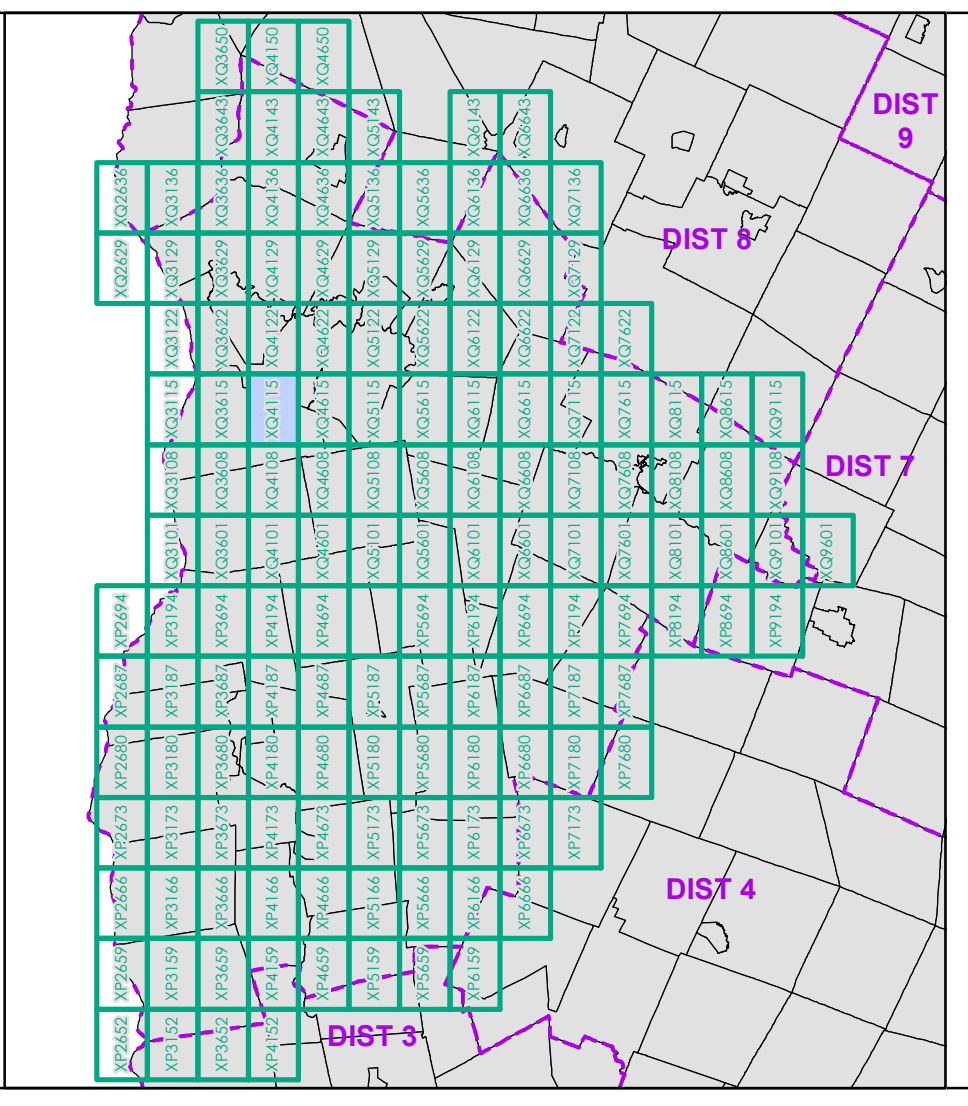
1,000 meter US National Grid  
North American Datum 1983  
Grid Zone Designation: 18T

Vermont State Plane Coordinate System  
North American Datum of 1983  
SPCS Zone Identifier: 4400  
Geodetic Reference System 80  
500-meter grid, Easting - Northing

Map generated: 11 August 2017

Contact information:  
Vermont Agency of Transportation, Mapping Section  
1 National Life Drive, Montpelier, VT 05633-5001  
Telephone: 802-828-2600

This map was funded in part through grants from the Federal Highway Administration, U.S. Department of Transportation. The representation of the authors expressed herein do not necessarily state or reflect those of the U. S. Department of Transportation.



0 0.2 0.4 0.6 0.8 Miles

Scale 1:12,672 (printed size: 24 x 36 inches)

**FIELD ASSESSMENT MAP SERIES**

USNG Page #: 18TXQ4115

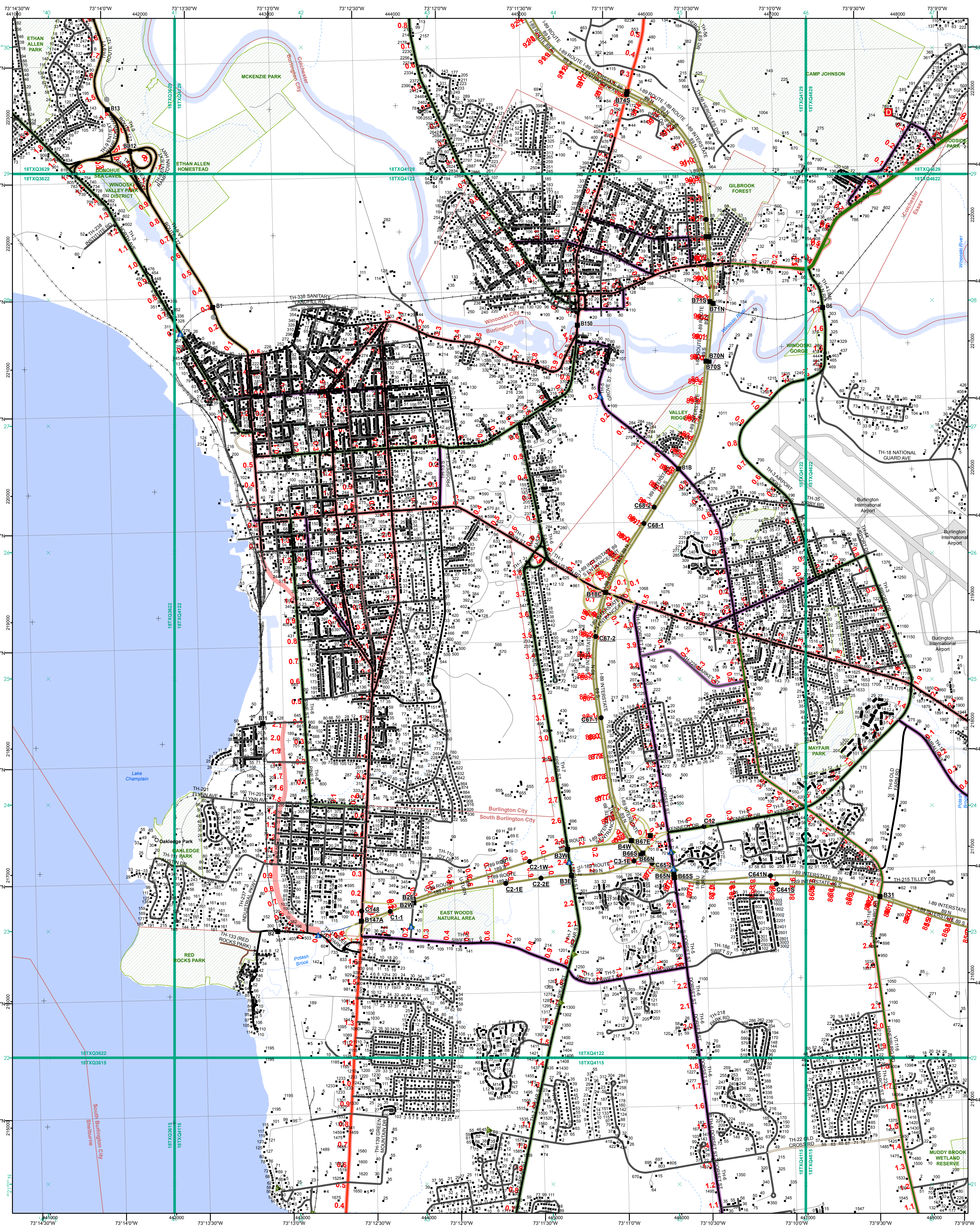
Sheet ID: XQ4115

District: 5

**TOWNS INCLUDED ON SHEET**

Burlington City  
Hinesburg  
Shelburne  
South Burlington City  
Williston





- |  |   |
|--|---|
| <ul style="list-style-type: none"> <li><span style="color: green;">—</span> Interstate</li> <li><span style="color: brown;">—</span> Divided U.S. Highway</li> <li><span style="color: orange;">—</span> U.S. Highway Ramp</li> <li><span style="color: red;">—</span> U.S. Highway</li> <li><span style="color: green;">—</span> State Highway - Paved</li> <li><span style="color: lightgreen;">—</span> State Highway - Gravel</li> <li><span style="color: lightgreen;">—</span> State Highway Ramp - Paved</li> <li><span style="color: black;">—</span> Class 1 - Paved</li> <li><span style="color: black;">—</span> Class 2 - Paved</li> <li><span style="color: black;">—</span> Class 2 - Gravel</li> <li><span style="color: black;">—</span> Class 2 - Graded Earth</li> <li><span style="color: black;">—</span> Class 3 - Paved</li> <li><span style="color: black;">—</span> Class 3 - Graded Earth</li> <li><span style="color: black;">—</span> Class 3 - Unimproved / Primitive</li> <li><span style="color: black;">—</span> Class 4 - Paved</li> <li><span style="color: black;">—</span> Class 4 - Gravel</li> <li><span style="color: black;">—</span> Class 4 - Graded Earth</li> <li><span style="color: black;">—</span> Class 4 - Unimproved / Primitive</li> <li><span style="color: black;">—</span> Class 4 - Impassable or Untraveled</li> <li><span style="color: black;">—</span> National or State Forest Highway</li> <li><span style="color: black;">—</span> Legal Trail</li> <li><span style="color: black;">—</span> Unconfirmed Legal Trail</li> <li><span style="color: black;">—</span> Private</li> <li><span style="color: black;">—</span> Discontinued</li> <li><span style="color: red;">—</span> Winter Road Closure</li> </ul> | <ul style="list-style-type: none"> <li><span style="color: brown;">—</span> 2 - Principal Arterial - Other Freeway</li> <li><span style="color: green;">—</span> 3 - Principal Arterial - Other</li> <li><span style="color: red;">—</span> 4 - Minor Arterial</li> <li><span style="color: purple;">—</span> 5 - Major Collector</li> <li><span style="color: cyan;">—</span> 6 - Minor Collector</li> </ul> <p><b>Railroad</b></p> <ul style="list-style-type: none"> <li><span style="color: black;">—</span> Railroad</li> <li><span style="color: black;">—</span> Rail Trail</li> </ul> <p><b>Airport</b></p> <ul style="list-style-type: none"> <li><span style="color: grey;">—</span> Airport</li> </ul> <p><b>Bridge-Culvert</b></p> <ul style="list-style-type: none"> <li><span style="color: black;">—</span> State/Town Bridge or Culvert Greater than 20'</li> <li><span style="color: black;">—</span> State Bridge or Culvert 6' - 20'</li> <li><span style="color: black;">—</span> Bike Path Structure</li> <li><span style="color: blue;">—</span> Town Bridge 6' - 20'</li> <li><span style="color: green;">—</span> Town Culvert 6' - 20'</li> <li><span style="color: red;">—</span> VTtrans Maintenance District Office</li> </ul> <p><b>Named Lake-Pond</b></p> <ul style="list-style-type: none"> <li><span style="color: blue;">—</span> Named Lake-Pond</li> <li><span style="color: blue;">—</span> Unnamed Lake-Pond</li> </ul> <p><b>Named River-Stream</b></p> <ul style="list-style-type: none"> <li><span style="color: blue;">—</span> Named River-Stream</li> <li><span style="color: blue;">—</span> Unnamed River-Stream</li> </ul> <p><b>Public Land - State/Municipal</b></p> <ul style="list-style-type: none"> <li><span style="color: green;">—</span> Green Mountain National Forest</li> </ul> <p><b>District Boundary</b></p> <ul style="list-style-type: none"> <li><span style="color: purple;">—</span> District Boundary</li> <li><span style="color: red;">—</span> Town Boundary</li> </ul> |
|--|---|

**2.2 Distance along linear referenced highway (route log measure)**

**B20 / C20** State Bridge or Culvert Identifier  
**B20 / C20** Town Bridge or Culvert Identifier

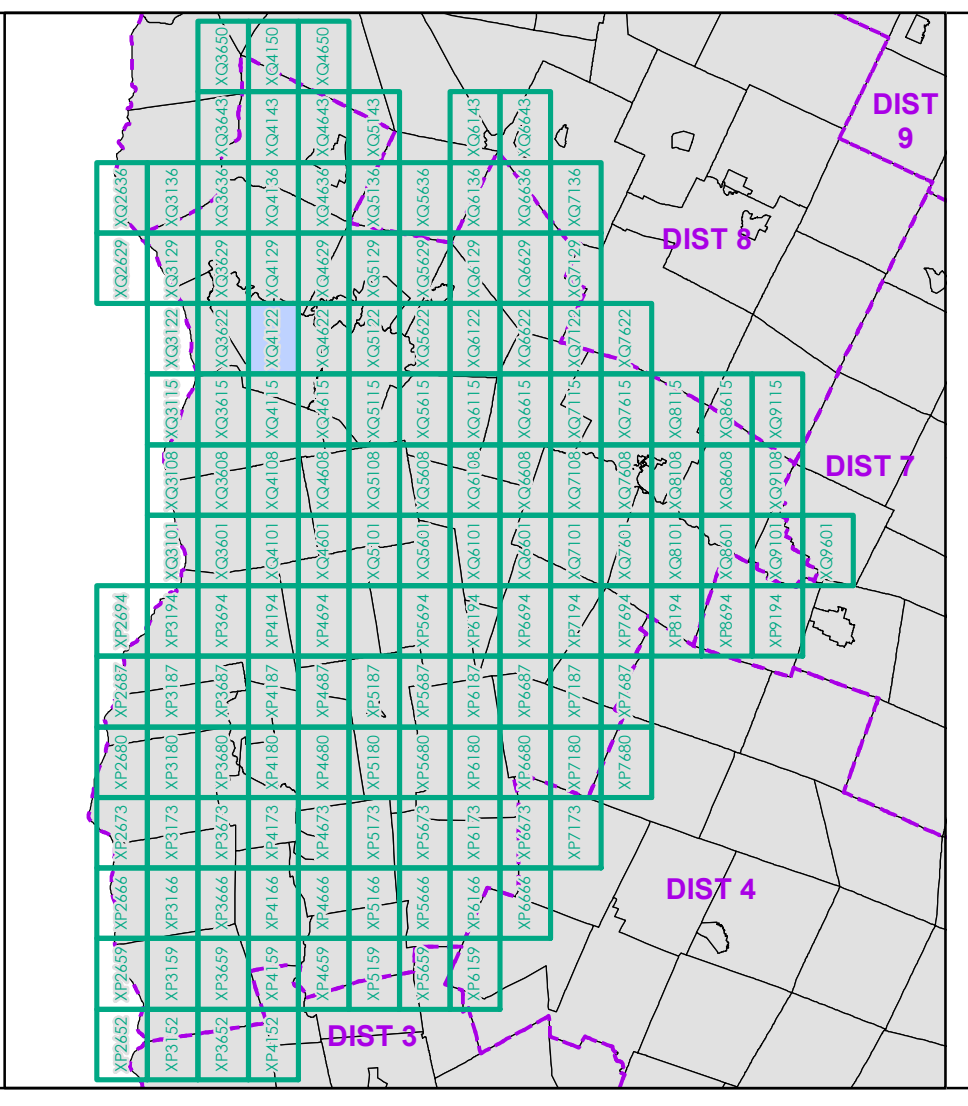
1,000 meter US National Grid  
 North American Datum 1983  
 Grid Zone Designation: 18T

Vermont State Plane Coordinate System  
 North American Datum of 1983  
 SPCS Zone Identifier: 4400  
 Geodetic Reference System 80  
 500-meter grid, Easting - Northing

Map generated: 11 August 2017

Contact information:  
 Vermont Agency of Transportation, Mapping Section  
 1 National Life Drive, Montpelier, VT 05633-5001  
 Telephone: 802-828-2600

This map was funded in part through grants from the Federal Highway Administration, U.S. Department of Transportation. The representation of the authors expressed herein do not necessarily state or reflect those of the U. S. Department of Transportation.

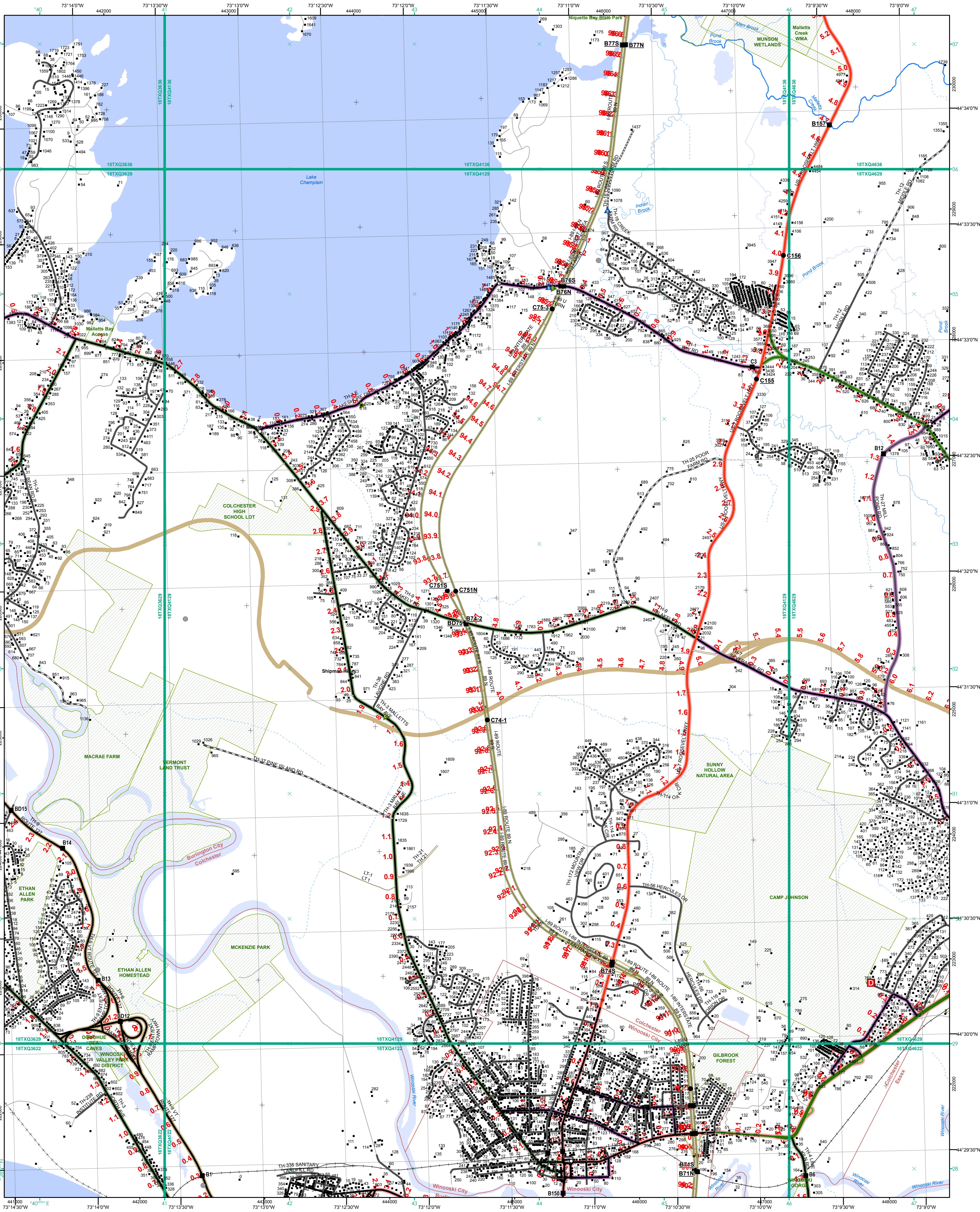


0 0.2 0.4 0.6 0.8 Miles  
 Scale 1:12,672 (printed size: 24 x 36 inches)

**FIELD ASSESSMENT MAP SERIES**  
 USNG Page #: 18TXQ4122  
 Sheet ID: QX4122  
 District: 5

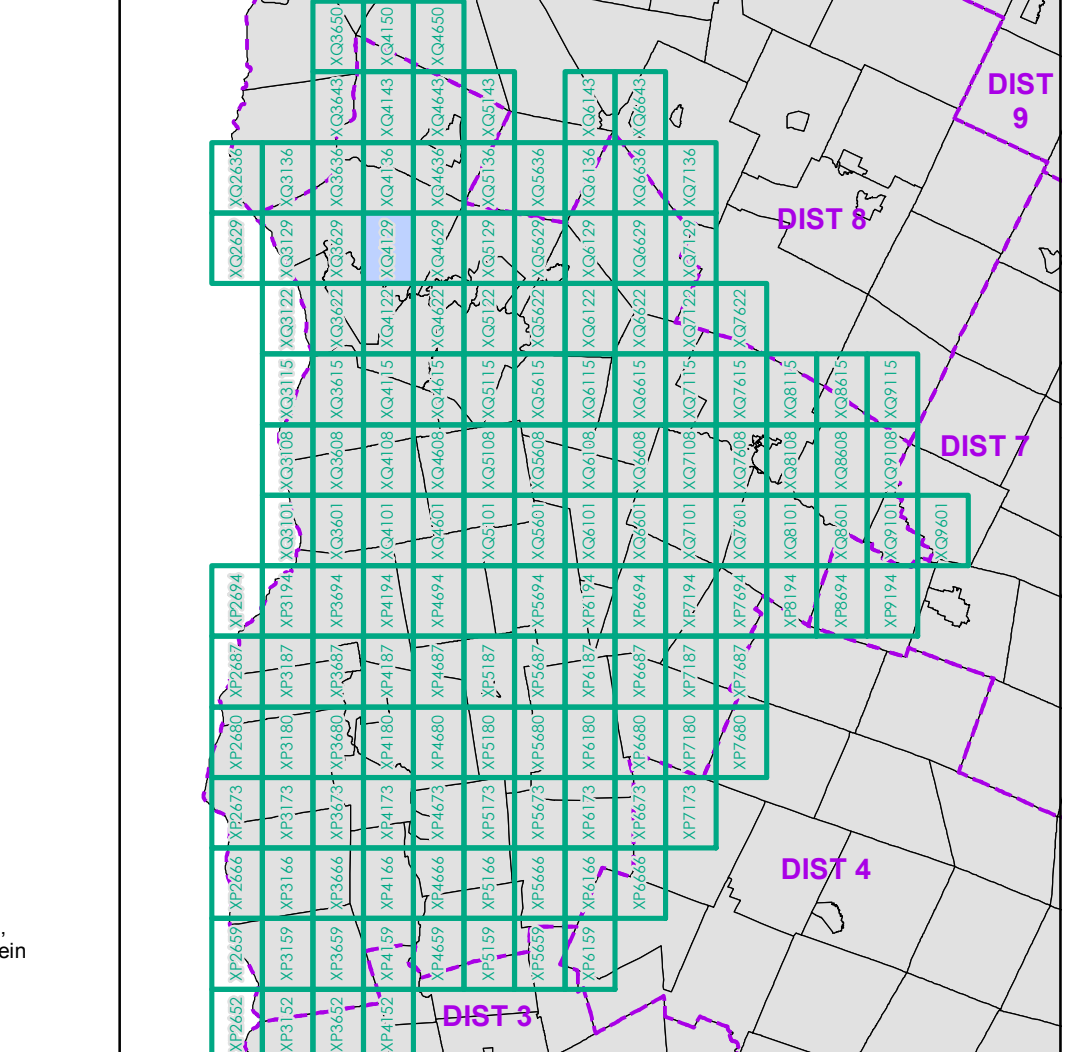
**TOWNS INCLUDED ON SHEET**  
 Burlington City  
 Colchester  
 Essex  
 Shelburne  
 South Burlington City  
 Winooski City





- Interstate
- Divided U.S. Highway
- U.S. Highway Ramp
- U.S. Highway
- State Highway - Paved
- State Highway - Gravel
- State Highway Ramp - Paved
- Class 1 - Paved
- Class 2 - Paved
- Class 2 - Graded Earth
- Class 3 - Paved
- Class 3 - Gravel
- Class 3 - Graded Earth
- Class 3 - Unimproved / Primitive
- Class 4 - Paved
- Class 4 - Gravel
- Class 4 - Unimproved / Primitive
- Class 4 - Impassable or Untraveled
- National or State Forest Highway
- Legal Trail
- Unconfirmed Legal Trail
- Private
- Discontinued
- Winter Road Closure

- Functional Class
  - 2 - Principal Arterial - Other Freeway
  - 3 - Principal Arterial - Other
  - 4 - Minor Arterial
  - 5 - Major Collector
  - 6 - Minor Collector
- 2.2 Distance along linear referenced highway (route log measure)**
- B20 / C20** State Bridge or Culvert Identifier  
**B2 / C20** Town Bridge or Culvert Identifier
- 1,000 meter US National Grid  
 North American Datum 1983  
 Grid Zone Designation: 18T
- Vermont State Plane Coordinate System  
 North American Datum of 1983  
 SPCS Zone Identifier: 4400  
 Geodetic Reference System 80  
 500-meter grid, Easting - Northing
- Map generated: 11 August 2017
- Contact information:  
 Vermont Agency of Transportation, Mapping Section  
 1 National Life Drive, Montpelier, VT 05633-5001  
 Telephone: 802-828-2600
- This map was funded in part through grants from the Federal Highway Administration, U.S. Department of Transportation. The representation of the authors expressed herein do not necessarily state or reflect those of the U. S. Department of Transportation.

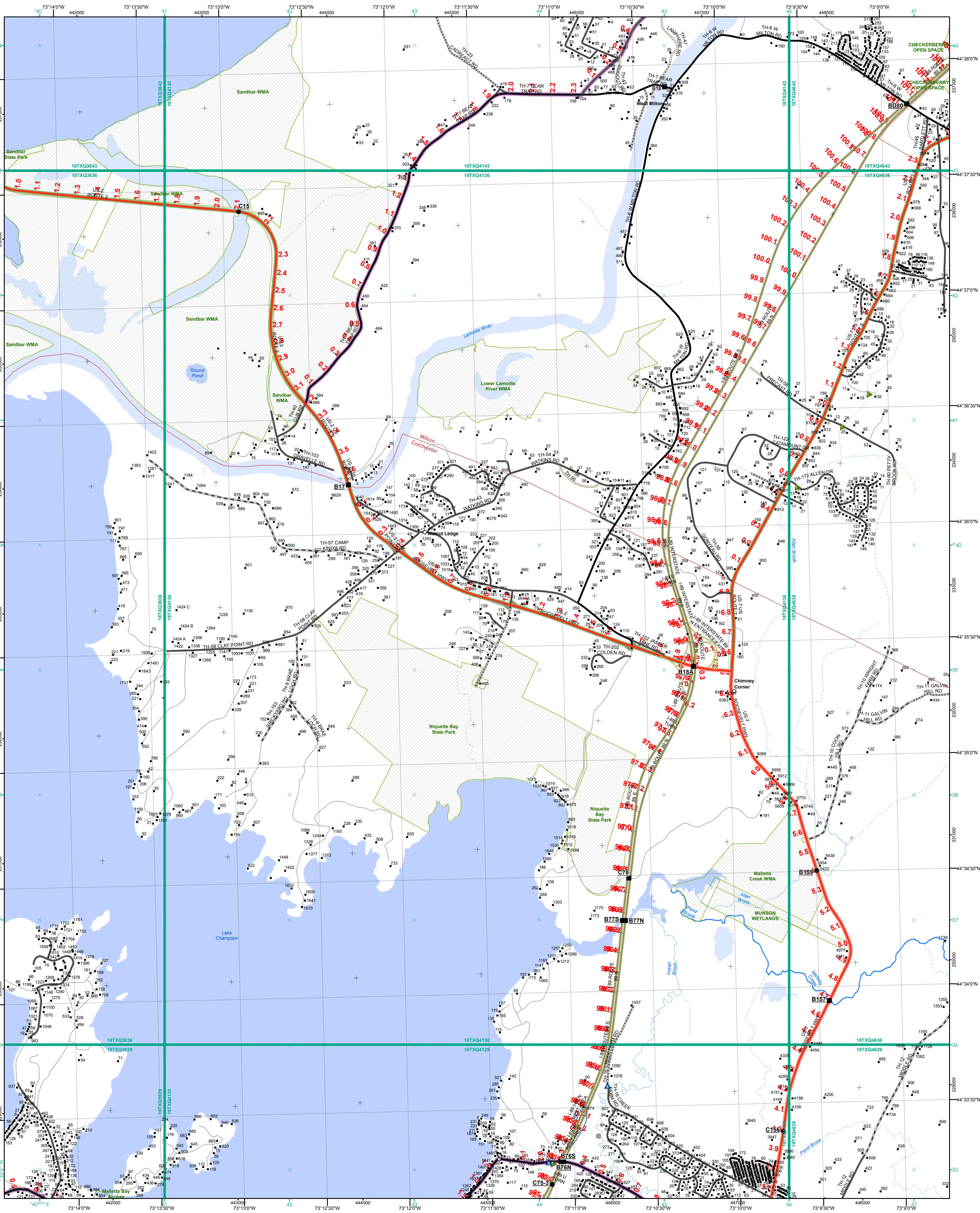


0 0.2 0.4 0.6 0.8 Miles  
 Scale 1:12,672 (printed size: 24 x 36 inches)

**FIELD ASSESSMENT MAP SERIES**  
 USNG Page #: 18TXQ4129  
 Sheet ID: QX4129  
 District: 5

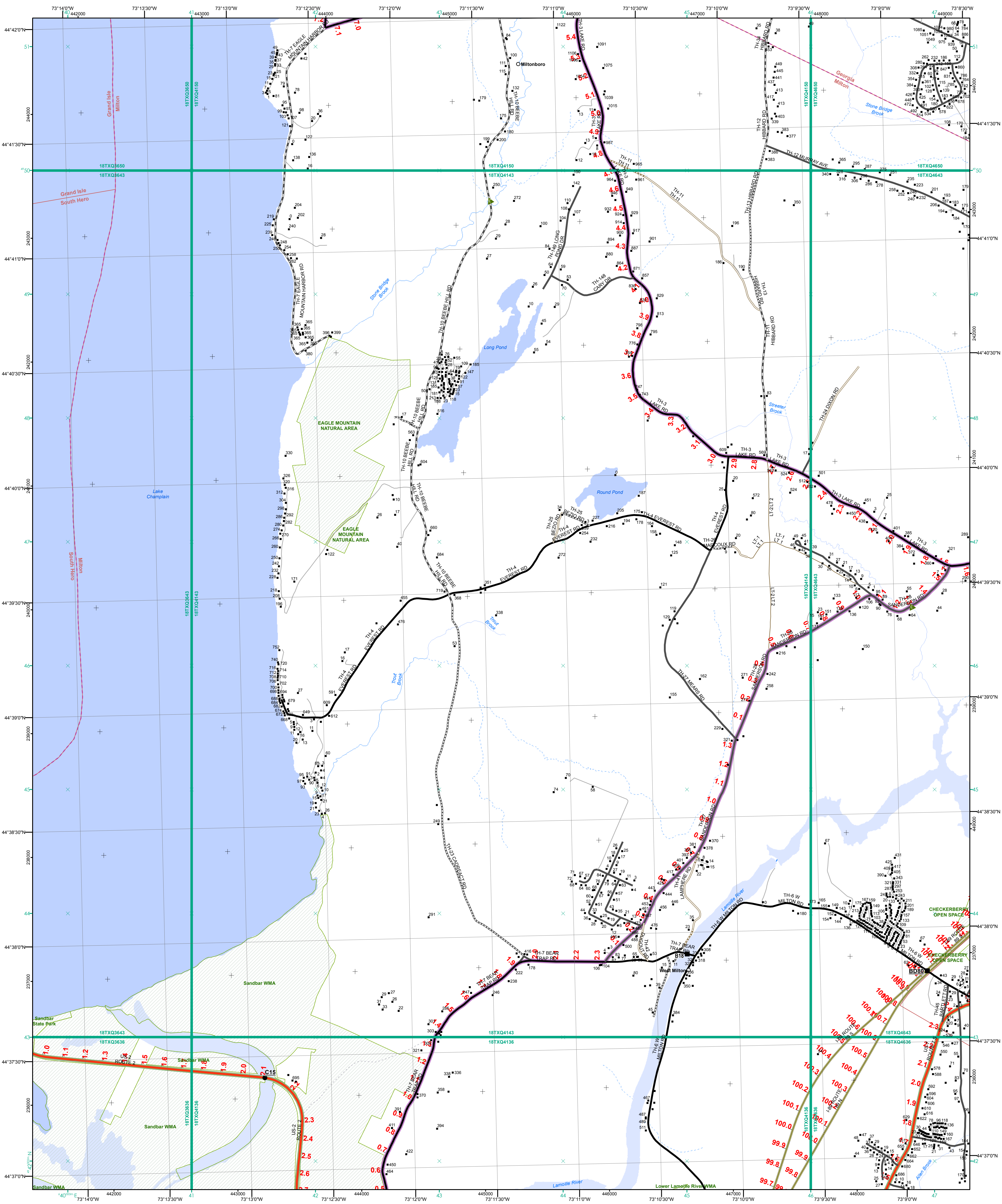
**TOWNS INCLUDED ON SHEET**  
 Burlington City  
 Colchester  
 Essex  
 South Burlington City  
 Winooski City





<ul style="list-style-type: none"> <li><span style="color: green;">—</span> Interstate</li> <li><span style="color: red;">—</span> Interstate Ramp</li> <li><span style="color: orange;">—</span> Divided U.S. Highway</li> <li><span style="color: yellow;">—</span> U.S. Highway Ramp</li> <li><span style="color: orange;">—</span> U.S. Highway</li> <li><span style="color: green;">—</span> State Highway - Paved</li> <li><span style="color: green;">—</span> State Highway - Gravel</li> <li><span style="color: green;">—</span> State Highway Ramp - Paved</li> <li><span style="color: black;">—</span> Class 1 - Paved</li> <li><span style="color: black;">—</span> Class 2 - Paved</li> <li><span style="color: black;">—</span> Class 2 - Gravel</li> <li><span style="color: black;">—</span> Class 2 - Graded Earth</li> <li><span style="color: black;">—</span> Class 3 - Paved</li> <li><span style="color: black;">—</span> Class 3 - Gravel</li> <li><span style="color: black;">—</span> Class 3 - Graded Earth</li> <li><span style="color: black;">—</span> Class 3 - Unimproved / Primitive</li> <li><span style="color: black;">—</span> Class 4 - Paved</li> <li><span style="color: black;">—</span> Class 4 - Gravel</li> <li><span style="color: black;">—</span> Class 4 - Graded Earth</li> <li><span style="color: black;">—</span> Class 4 - Unimproved / Primitive</li> <li><span style="color: black;">—</span> Class 4 - Impassable or Untraveled</li> <li><span style="color: black;">—</span> National or State Forest Highway</li> <li><span style="color: black;">—</span> Legal Trail</li> <li><span style="color: black;">—</span> Unconfirmed Legal Trail</li> <li><span style="color: black;">—</span> Private</li> <li><span style="color: black;">—</span> Discontinued</li> <li><span style="color: red;">—</span> Winter Road Closure</li> </ul>	<p><b>Functional Class</b></p> <ul style="list-style-type: none"> <li><span style="color: orange;">—</span> 2 - Principal Arterial - Other Freeway</li> <li><span style="color: red;">—</span> 3 - Principal Arterial - Other</li> <li><span style="color: yellow;">—</span> 4 - Minor Arterial</li> <li><span style="color: orange;">—</span> 5 - Major Collector</li> <li><span style="color: green;">—</span> 6 - Minor Collector</li> </ul> <p><b>Railroad</b></p> <ul style="list-style-type: none"> <li><span style="color: black;">—</span> Railroad</li> <li><span style="color: black;">—</span> Rail Trail</li> <li><span style="color: black;">—</span> Airport</li> </ul> <p><b>Bridge/Culvert</b></p> <ul style="list-style-type: none"> <li><span style="color: black;">—</span> State/Town Bridge or Culvert Greater than 20'</li> <li><span style="color: black;">—</span> State Bridge or Culvert 6' - 20'</li> <li><span style="color: black;">—</span> Bike Path Structure</li> <li><span style="color: black;">—</span> Town Bridge 6' - 20'</li> <li><span style="color: black;">—</span> Town Culvert 6' - 20'</li> <li><span style="color: black;">—</span> VTtrans Maintenance District Office</li> </ul> <p><b>Other Symbols</b></p> <ul style="list-style-type: none"> <li><span style="color: blue;">—</span> Named Lake-Pond</li> <li><span style="color: blue;">—</span> Unnamed Lake-Pond</li> <li><span style="color: blue;">—</span> Named River-Stream</li> <li><span style="color: blue;">—</span> Unnamed River-Stream</li> <li><span style="color: green;">—</span> Public Land - State/Municipal</li> <li><span style="color: green;">—</span> Green Mountain National Forest</li> <li><span style="color: purple;">—</span> District Boundary</li> <li><span style="color: red;">—</span> Town Boundary</li> </ul>	<p><span style="color: red;">2.2</span> Distance along linear referenced highway (route log measure)</p> <p><span style="color: black;">B20 / C20</span> State Bridge or Culvert Identifier  <span style="color: black;">B20 / C20</span> Town Bridge or Culvert Identifier</p> <p><span style="color: green;">1,000 meter US National Grid</span>  <span style="color: green;">North American Datum 1983</span>  <span style="color: green;">SPCS Zone Identifier: 4400</span>  <span style="color: green;">Geodetic Reference System 80</span>  <span style="color: green;">500-meter grid, Easting - Northing</span></p> <p>Map generated: 11 August 2017</p> <p>Contact information:  Vermont Agency of Transportation, Mapping Section  1 National Life Drive, Montpelier, VT 05633-5001  Telephone: 802-828-2600</p> <p>This map was funded in part through grants from the Federal Highway Administration, U.S. Department of Transportation. The representation of the authors expressed herein do not necessarily state or reflect those of the U. S. Department of Transportation.</p>	<p>0 0.2 0.4 0.6 0.8 Miles</p> <p>Scale 1:12,672 (printed size: 24 x 36 inches)</p> <p><b>FIELD ASSESSMENT MAP SERIES</b></p> <p>USNG Page #: 18TXQ4136</p> <p>Sheet ID: QX4136</p> <p>District: 5</p> <p><b>TOWNS INCLUDED ON SHEET</b></p> <p>Colchester  Milton  Milton U.C.</p>
---	--	--	---





**Functional Class**

- Interstate
- Interstate Ramp
- Divided U.S. Highway
- U.S. Highway Ramp
- U.S. Highway
- State Highway - Paved
- State Highway - Gravel
- State Highway Ramp - Paved
- Class 2 - Paved
- Class 2 - Gravel
- Class 2 - Graded Earth
- Class 3 - Paved
- Class 3 - Gravel
- Class 3 - Graded Earth
- Class 3 - Unimproved / Primitive
- Class 4 - Paved
- Class 4 - Gravel
- Class 4 - Graded Earth
- Class 4 - Unimproved / Primitive
- Class 4 - Impassable or Untraveled
- National or State Forest Highway
- Legal Trail
- Unconfirmed Legal Trail
- Private
- Discontinued
- Winter Road Closure

**Functional Class**

- 2 - Principal Arterial - Other Freeway
- 3 - Principal Arterial - Other
- 4 - Minor Arterial
- 5 - Major Collector
- 6 - Minor Collector

**Railroad**

- Railroad
- Rail Trail
- Airport

**Bridge-Culvert**

- State/Town Bridge or Culvert Greater than 20'
- State Bridge or Culvert 6' - 20'
- Bike Path Structure
- Town Bridge 6' - 20'
- Town Culvert 6' - 20'
- VTrans Maintenance District Office

**Other Features**

- Named Lake-Pond
- Unnamed Lake-Pond
- Named River-Stream
- Unnamed River-Stream
- Public Land - State/Municipal
- Green Mountain National Forest
- District Boundary
- Town Boundary

**2.2 Distance along linear referenced highway (route log measure)**

**B20 / C20 State Bridge or Culvert Identifier**

**B20 / C20 Town Bridge or Culvert Identifier**

**1,000 meter US National Grid**

**North American Datum 1983**

**Geoid Zone Designation: 18T**

**Vermont State Plane Coordinate System**

**North American Datum of 1983**

**SPCS Zone Identifier: 4400**

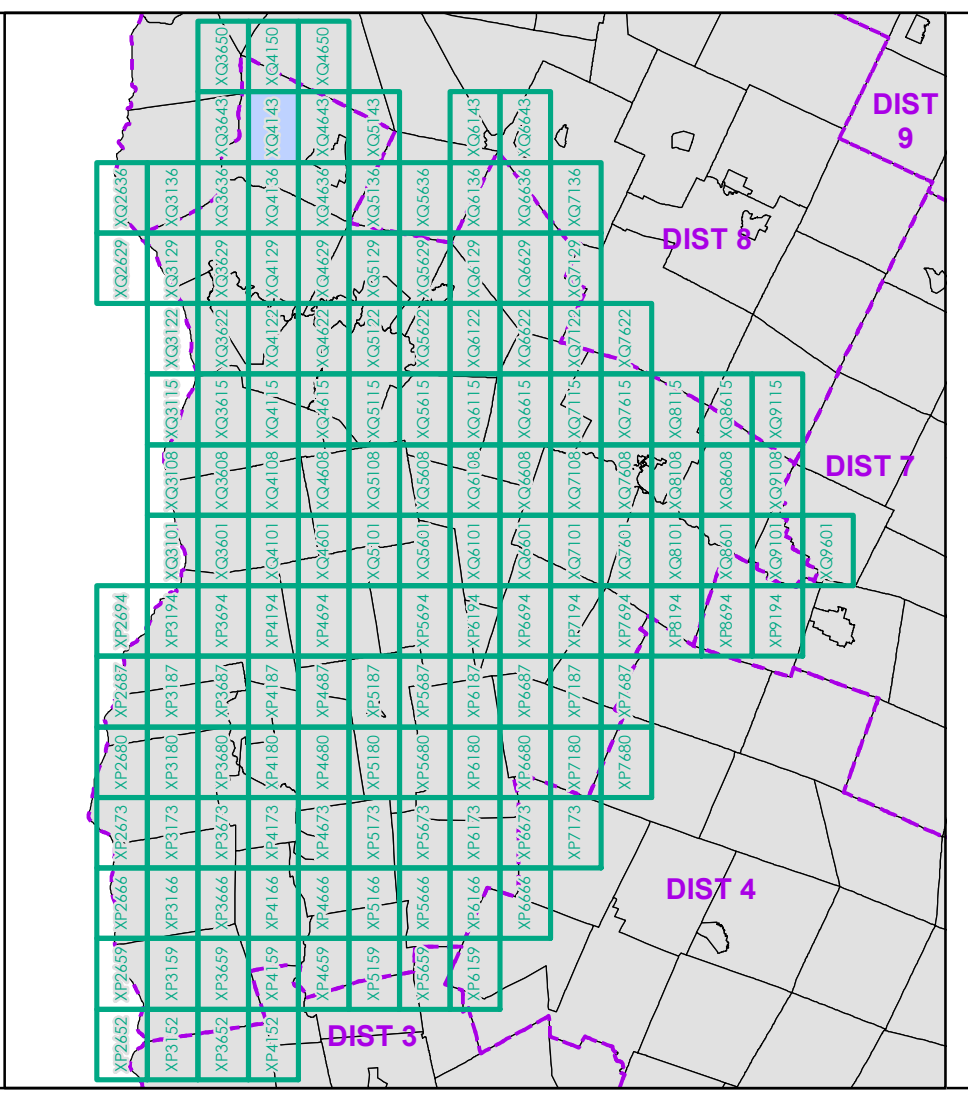
**Geoidic Reference System 80**

**500-meter grid, Easting - Northing**

Map generated: 11 August 2017

Contact information:  
 Vermont Agency of Transportation, Mapping Section  
 1 National Life Drive, Montpelier, VT 05633-5001  
 Telephone: 802-828-2600

This map was funded in part through grants from the Federal Highway Administration, U.S. Department of Transportation. The representation of the authors expressed herein do not necessarily state or reflect those of the U. S. Department of Transportation.



0 0.2 0.4 0.6 0.8 Miles

Scale 1:12,672 (printed size: 24 x 36 inches)

**FIELD ASSESSMENT MAP SERIES**

USNG Page #: 18TXQ4143

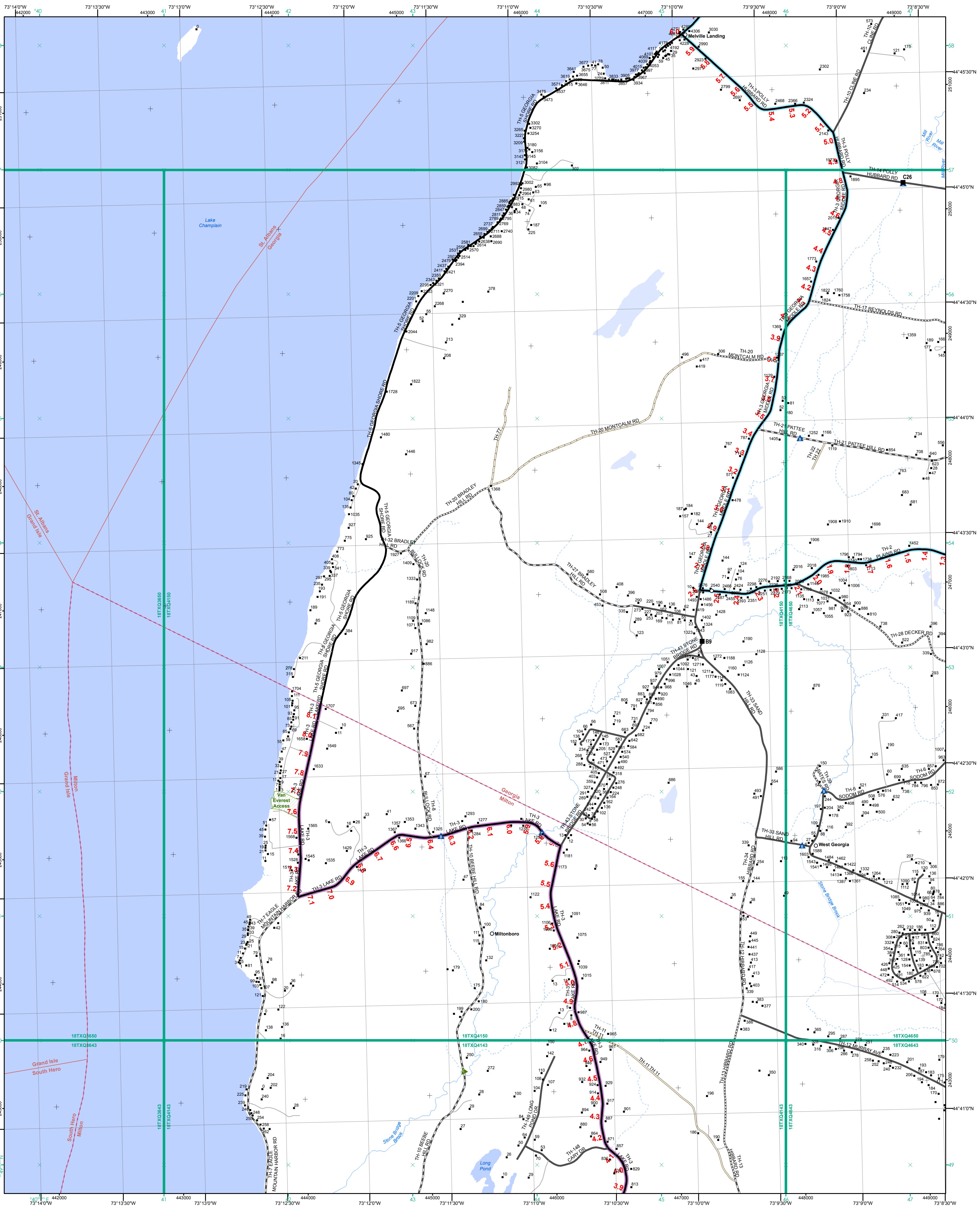
Sheet ID: QX4143

District: 5

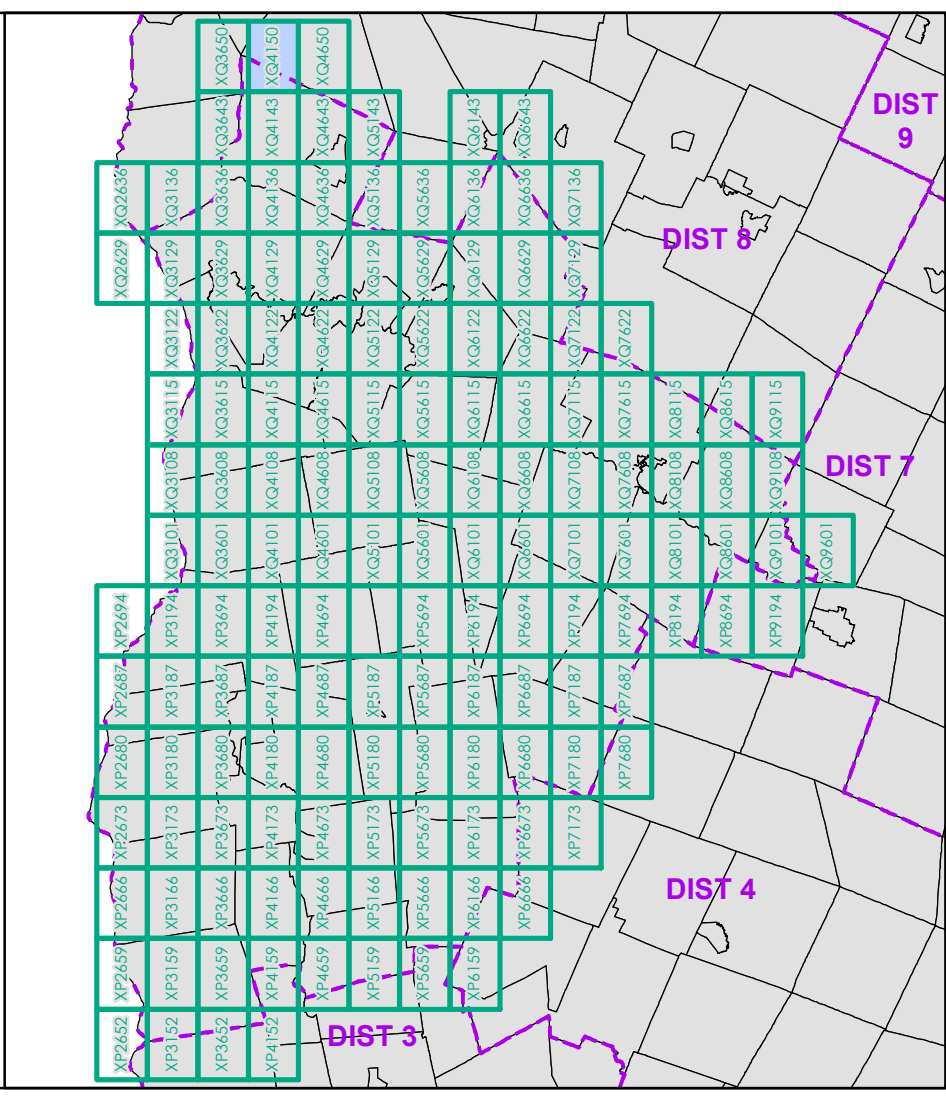
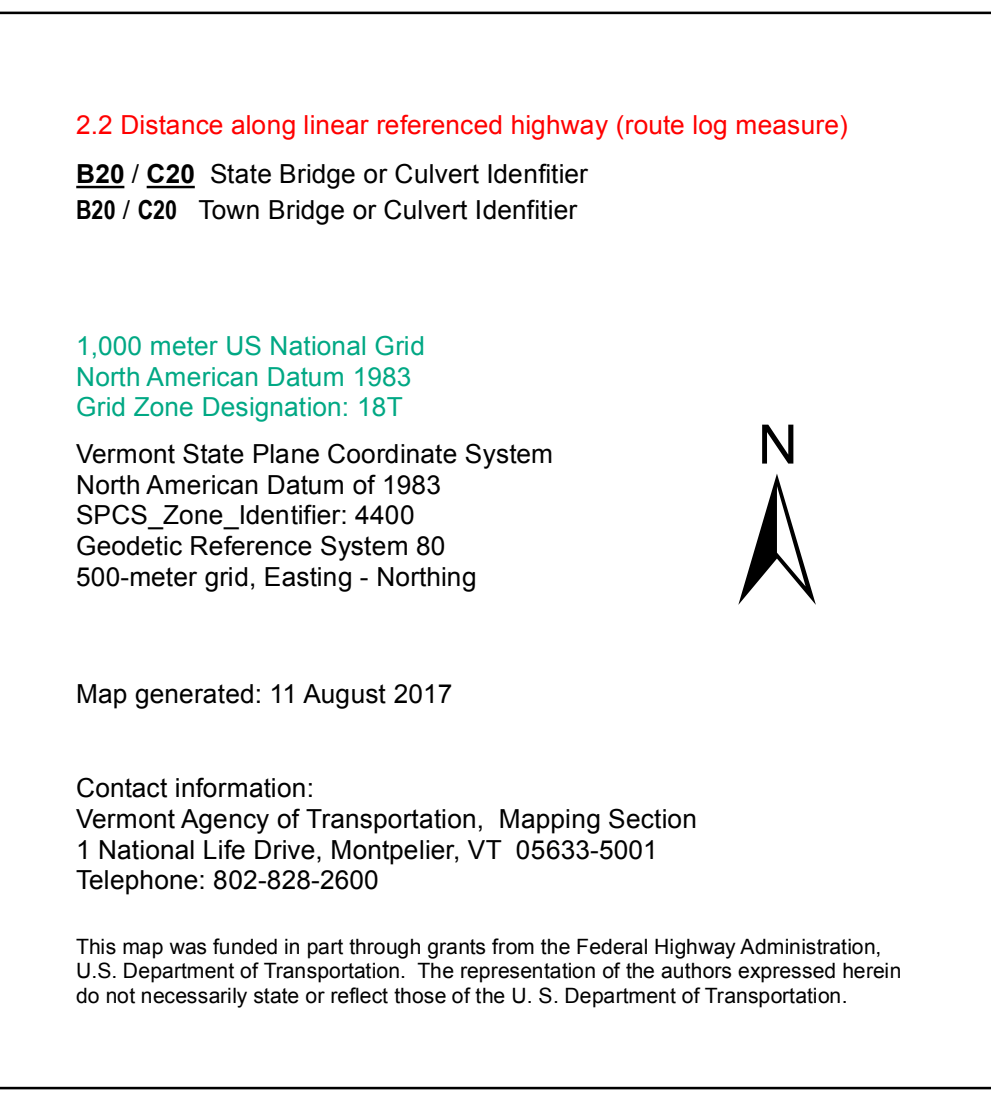
**TOWNS INCLUDED ON SHEET**

Georgia  
 Grand Isle  
 Milton  
 Milton U.C.  
 South Hero





- |  |   |   |
|--|---|---|
| <ul style="list-style-type: none"> <li> Interstate</li> <li> Interstate Ramp</li> <li> Divided U.S. Highway</li> <li> U.S. Highway Ramp</li> <li> U.S. Highway</li> <li> State Highway - Paved</li> <li> State Highway - Gravel</li> <li> State Highway Ramp - Paved</li> <li> Class 1 - Paved</li> <li> Class 2 - Paved</li> <li> Class 2 - Gravel</li> <li> Class 2 - Graded Earth</li> <li> Class 3 - Paved</li> <li> Class 3 - Gravel</li> <li> Class 3 - Graded Earth</li> <li> Class 3 - Unimproved / Primitive</li> <li> Class 4 - Paved</li> <li> Class 4 - Gravel</li> <li> Class 4 - Graded Earth</li> <li> Class 4 - Unimproved / Primitive</li> <li> Class 4 - Impassable or Untraveled</li> <li> National or State Forest Highway</li> <li> Legal Trail</li> <li> Unconfirmed Legal Trail</li> <li> Private</li> <li> Discontinued</li> <li> Winter Road Closure</li> </ul> | <p><b>Functional Class</b></p> <ul style="list-style-type: none"> <li> 2 - Principal Arterial - Other Freeway</li> <li> 3 - Principal Arterial - Other</li> <li> 4 - Minor Arterial</li> <li> 5 - Major Collector</li> <li> 6 - Minor Collector</li> </ul> <p><b>Railroad</b></p> <ul style="list-style-type: none"> <li> Railroad</li> <li> Rail Trail</li> </ul> <p><b>Bridge-Culvert</b></p> <ul style="list-style-type: none"> <li> State/Town Bridge or Culvert Greater than 20'</li> <li> State Bridge or Culvert 6' - 20'</li> <li> Bike Path Structure</li> <li> Town Bridge 6' - 20'</li> <li> Town Culvert 6' - 20'</li> <li> VTtrans Maintenance District Office</li> <li> Named Lake-Pond</li> <li> Unnamed Lake-Pond</li> <li> Named River-Stream</li> <li> Unnamed River-Stream</li> <li> Public Land - State/Municipal</li> <li> Green Mountain National Forest</li> <li> District Boundary</li> <li> Town Boundary</li> </ul> | <p><b>2.2 Distance along linear referenced highway (route log measure)</b></p> <p><b>B20 / C20 State Bridge or Culvert Identifier</b></p> <p><b>B20 / C20 Town Bridge or Culvert Identifier</b></p> <p><b>1,000 meter US National Grid</b><br/>North American Datum 1983<br/>Geoidic Reference System 80<br/>500-meter grid, Easting - Northing</p> <p>Map generated: 11 August 2017</p> <p>Contact information:<br/>Vermont Agency of Transportation, Mapping Section<br/>1 National Life Drive, Montpelier, VT 05633-5001<br/>Telephone: 802-828-2600</p> <p>This map was funded in part through grants from the Federal Highway Administration, U.S. Department of Transportation. The representation of the authors expressed herein do not necessarily state or reflect those of the U. S. Department of Transportation.</p> |
|--|---|---|



0 0.2 0.4 0.6 0.8 Miles

Scale 1:12,672 (printed size: 24 x 36 inches)

**FIELD ASSESSMENT MAP SERIES**

USNG Page #: 18TXQ4150

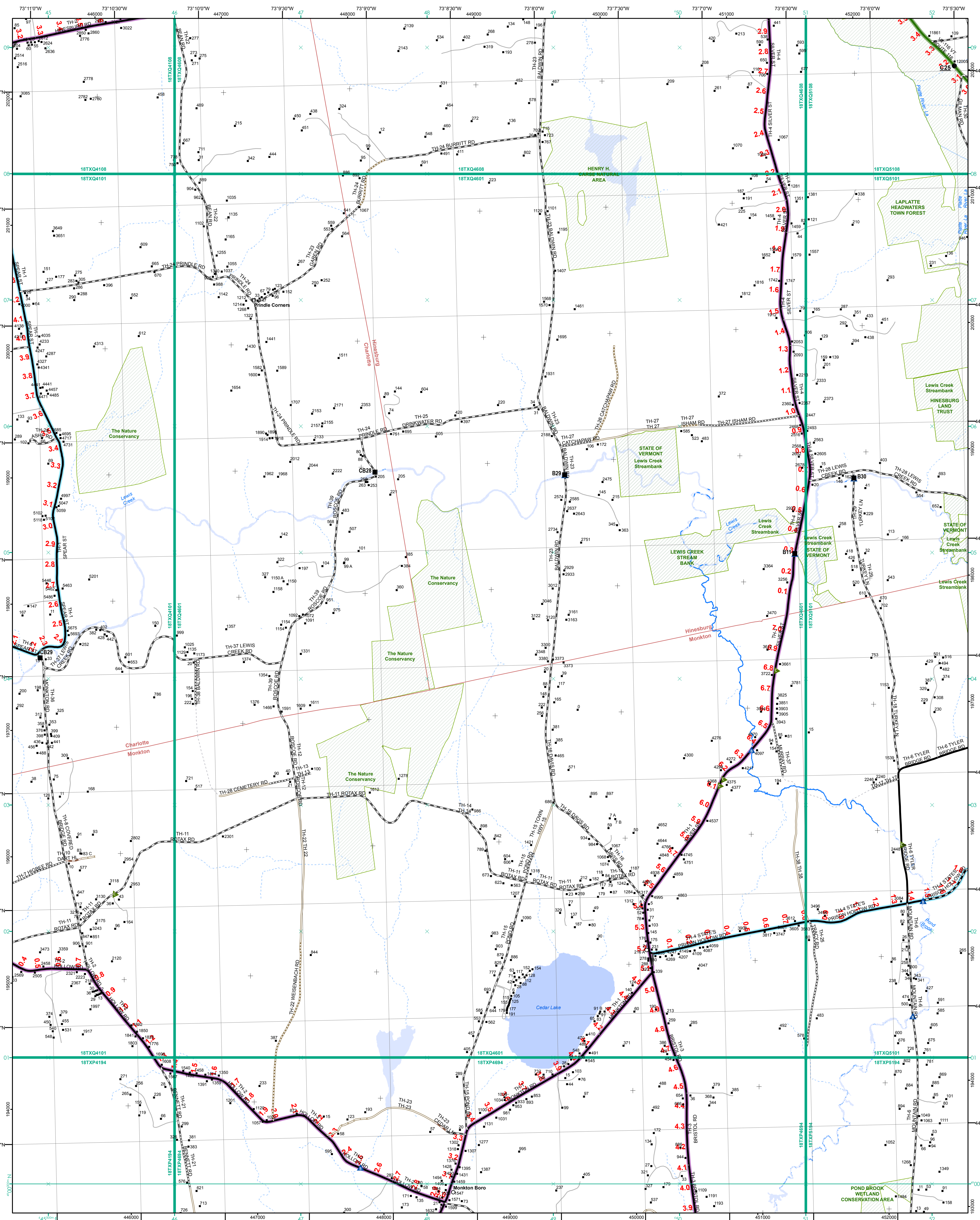
Sheet ID: QX4150

District: 5

**TOWNS INCLUDED ON SHEET**

Georgia  
Grand Isle  
Milton  
South Hero  
St. Albans





- Functional Class**
- Interstate
  - Interstate Ramp
  - Divided U.S. Highway
  - U.S. Highway Ramp
  - U.S. Highway
  - State Highway - Paved
  - State Highway - Gravel
  - State Highway Ramp - Paved
  - Class 1 - Paved
  - Class 2 - Paved
  - Class 2 - Gravel
  - Class 2 - Graded Earth
  - Class 3 - Paved
  - Class 3 - Gravel
  - Class 3 - Graded Earth
  - Class 3 - Unimproved / Primitive
  - Class 4 - Paved
  - Class 4 - Gravel
  - Class 4 - Graded Earth
  - Class 4 - Unimproved / Primitive
  - Class 4 - Impassable or Untraveled
  - National or State Forest Highway
  - Legal Trail
  - Unconfirmed Legal Trail
  - Private
  - Discontinued
  - Winter Road Closure
- Railroad**
- Railroad
  - Rail Trail
  - Airport
- Bridge-Culvert**
- Class 2 - State Bridge or Culvert Greater than 20'
  - Class 3 - State Bridge or Culvert 6' - 20'
  - Class 3 - Bike Path Structure
  - Class 3 - Town Bridge 6' - 20'
  - Class 3 - Town Culvert 6' - 20'
  - Class 3 - VTrans Maintenance District Office
  - Named Lake-Pond
  - Unnamed Lake-Pond
  - Named River-Stream
  - Unnamed River-Stream
  - Public Land - State/Municipal
  - Green Mountain National Forest
  - District Boundary
  - Town Boundary

**2.2 Distance along linear referenced highway (route log measure)**

**B20 / C20** State Bridge or Culvert Identifier  
**B20 / C20** Town Bridge or Culvert Identifier

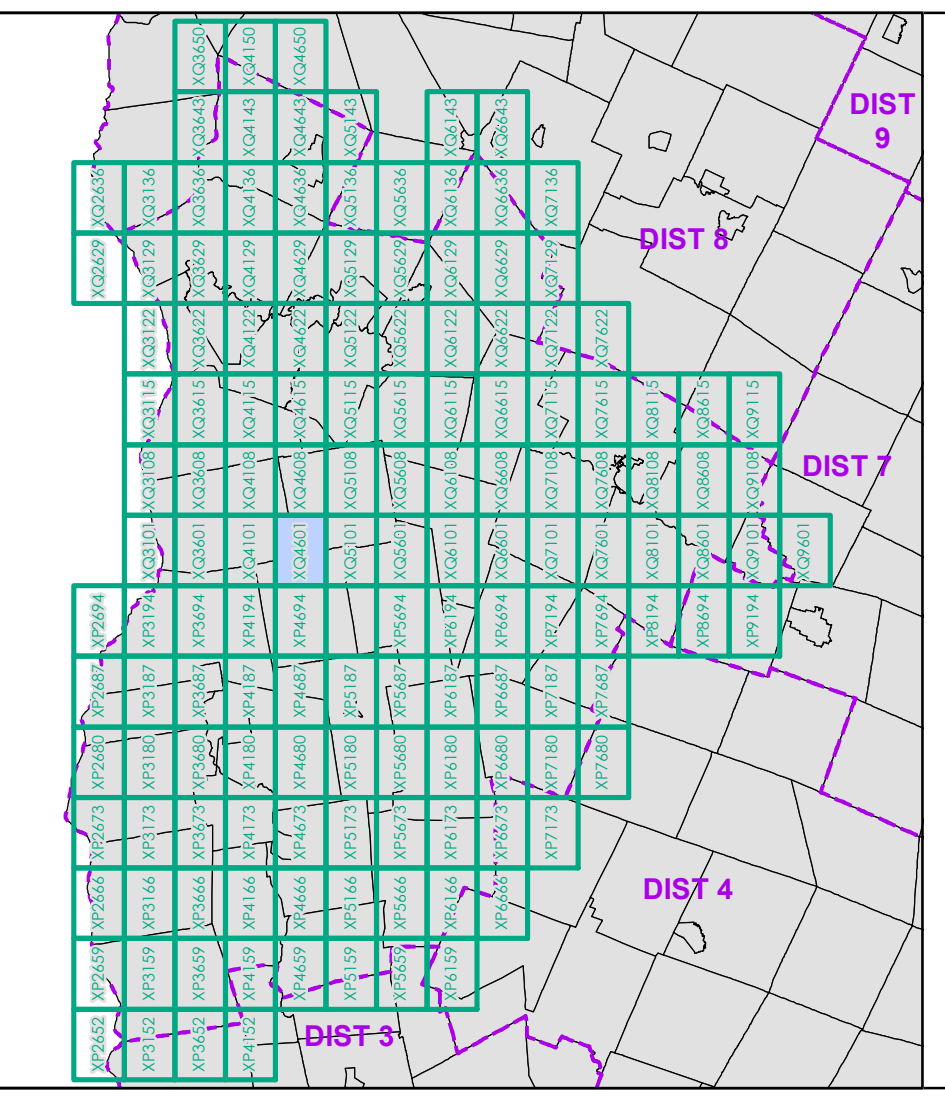
1,000 meter US National Grid  
 North American Datum 1983  
 GZS Zone Designation: 18T

Vermont State Plane Coordinate System  
 North American Datum of 1983  
 SPCS Zone Identifier: 4400  
 Geoidetic Reference System 80  
 500-meter grid, Easting - Northing

Map generated: 11 August 2017

Contact information:  
 Vermont Agency of Transportation, Mapping Section  
 1 National Life Drive, Montpelier, VT 05633-5001  
 Telephone: 802-828-2600

This map was funded in part through grants from the Federal Highway Administration, U.S. Department of Transportation. The representation of the authors expressed herein do not necessarily state or reflect those of the U.S. Department of Transportation.

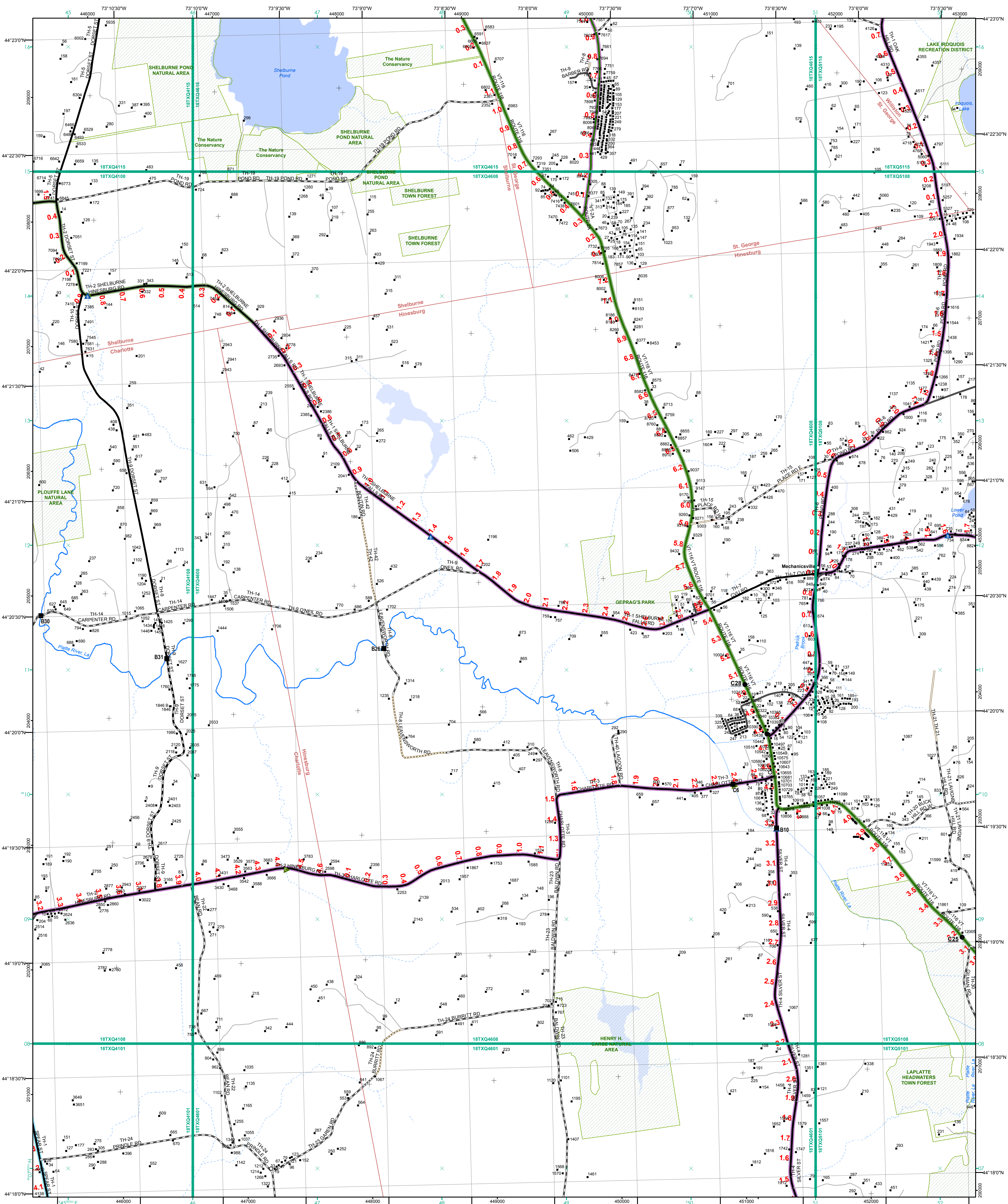


0 0.2 0.4 0.6 0.8 Miles  
 Scale 1:12,672 (printed size: 24 x 36 inches)

**FIELD ASSESSMENT MAP SERIES**  
 USNG Page #: 18TXQ4601  
 Sheet ID: XQ4601  
 District: 5

**TOWNS INCLUDED ON SHEET**  
 Charlotte  
 Hinesburg  
 Monkton





- |  |  |
|--|--|
| <ul style="list-style-type: none"> <li><span style="color: green;">—</span> Interstate</li> <li><span style="color: red;">—</span> Interstate Ramp</li> <li><span style="color: orange;">—</span> Divided U.S. Highway</li> <li><span style="color: yellow;">—</span> U.S. Highway Ramp</li> <li><span style="color: orange;">—</span> U.S. Highway</li> <li><span style="color: green;">—</span> State Highway - Paved</li> <li><span style="color: green;">—</span> State Highway - Gravel</li> <li><span style="color: green;">—</span> State Highway Ramp - Paved</li> <li><span style="color: black;">—</span> Class 1 - Paved</li> <li><span style="color: black;">—</span> Class 2 - Paved</li> <li><span style="color: black;">—</span> Class 2 - Gravel</li> <li><span style="color: black;">—</span> Class 2 - Graded Earth</li> <li><span style="color: black;">—</span> Class 3 - Paved</li> <li><span style="color: black;">—</span> Class 3 - Graded Earth</li> <li><span style="color: black;">—</span> Class 3 - Unimproved / Primitive</li> <li><span style="color: black;">—</span> Class 4 - Paved</li> <li><span style="color: black;">—</span> Class 4 - Gravel</li> <li><span style="color: black;">—</span> Class 4 - Graded Earth</li> <li><span style="color: black;">—</span> Class 4 - Unimproved / Primitive</li> <li><span style="color: black;">—</span> Class 4 - Impassable or Untraveled</li> <li><span style="color: black;">—</span> National or State Forest Highway</li> <li><span style="color: black;">—</span> Legal Trail</li> <li><span style="color: black;">—</span> Unconfirmed Legal Trail</li> <li><span style="color: black;">—</span> Private</li> <li><span style="color: black;">—</span> Discontinued</li> <li><span style="color: red;">—</span> Winter Road Closure</li> </ul> | <p><b>Functional Class</b></p> <ul style="list-style-type: none"> <li><span style="color: blue;">—</span> 2 - Principal Arterial - Other Freeway</li> <li><span style="color: red;">—</span> 3 - Principal Arterial - Other</li> <li><span style="color: orange;">—</span> 4 - Minor Arterial</li> <li><span style="color: green;">—</span> 5 - Major Collector</li> <li><span style="color: blue;">—</span> 6 - Minor Collector</li> </ul> <p><b>Railroad</b></p> <ul style="list-style-type: none"> <li><span style="color: black;">—</span> Railroad</li> <li><span style="color: black;">—</span> Rail Trail</li> <li><span style="color: black;">—</span> Airport</li> </ul> <p><b>Bridge-Culvert</b></p> <ul style="list-style-type: none"> <li><span style="color: black;">—</span> State/Town Bridge or Culvert Greater than 20'</li> <li><span style="color: black;">—</span> State Bridge or Culvert 6' - 20'</li> <li><span style="color: black;">—</span> Bike Path Structure</li> <li><span style="color: black;">—</span> Town Bridge 6' - 20'</li> <li><span style="color: black;">—</span> Town Culvert 6' - 20'</li> <li><span style="color: black;">—</span> VTtrans Maintenance District Office</li> <li><span style="color: black;">—</span> Named Lake-Pond</li> <li><span style="color: black;">—</span> Unnamed Lake-Pond</li> <li><span style="color: black;">—</span> Named River-Stream</li> <li><span style="color: black;">—</span> Unnamed River-Stream</li> <li><span style="color: black;">—</span> Public Land - State/Municipal</li> <li><span style="color: black;">—</span> Green Mountain National Forest</li> <li><span style="color: black;">—</span> District Boundary</li> <li><span style="color: black;">—</span> Town Boundary</li> </ul> |
|--|--|

— 2.2 Distance along linear referenced highway (route log measure)

**B20 / C20** State Bridge or Culvert Identifier  
**B20 / C20** Town Bridge or Culvert Identifier

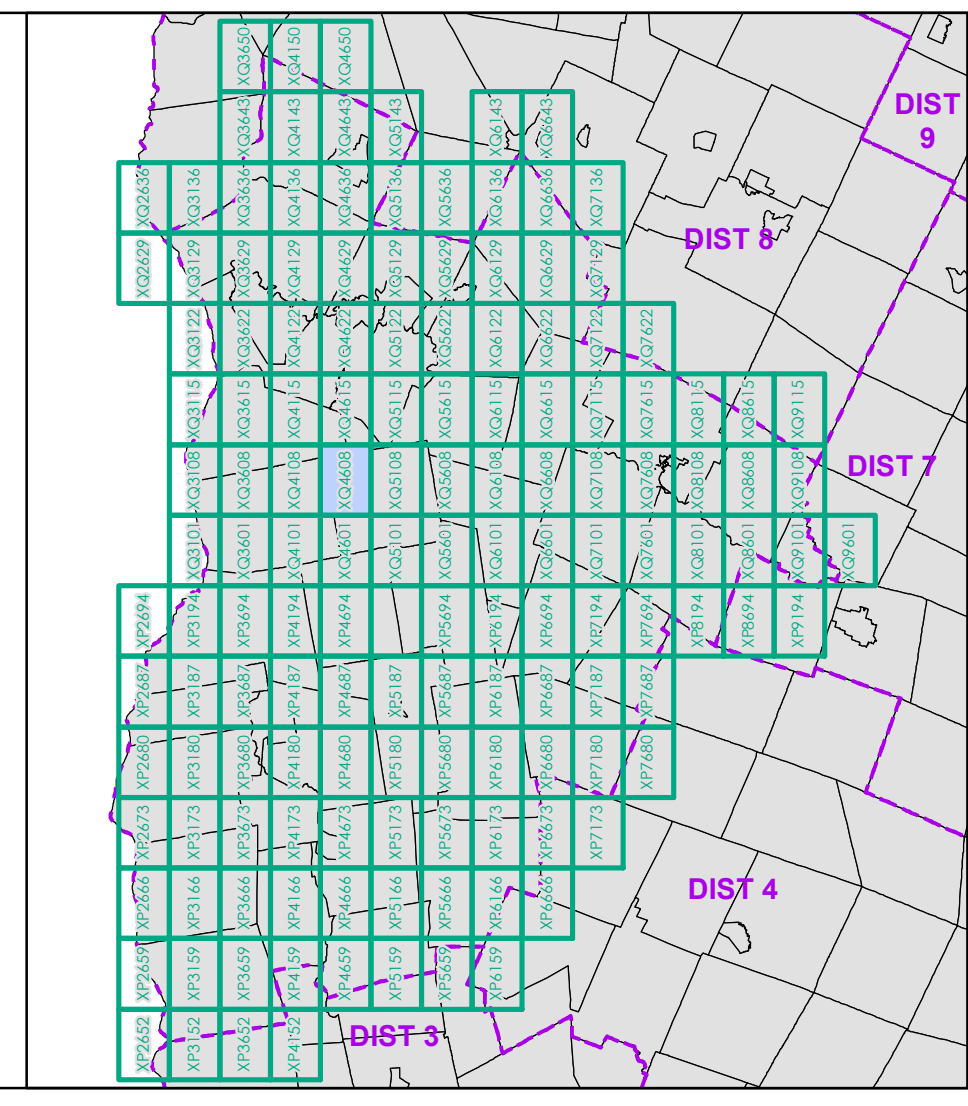
1,000 meter US National Grid  
 North American Datum 1983  
 Grid Zone Designation: 18T

Vermont State Plane Coordinate System  
 North American Datum of 1983  
 SPCS Zone Identifier: 4400  
 Geodetic Reference System 80  
 500-meter grid, Easting - Northing

Map generated: 11 August 2017

Contact information:  
 Vermont Agency of Transportation, Mapping Section  
 1 National Life Drive, Montpelier, VT 05633-5001  
 Telephone: 802-828-2600

This map was funded in part through grants from the Federal Highway Administration, U.S. Department of Transportation. The representation of the authors expressed herein do not necessarily state or reflect those of the U. S. Department of Transportation.

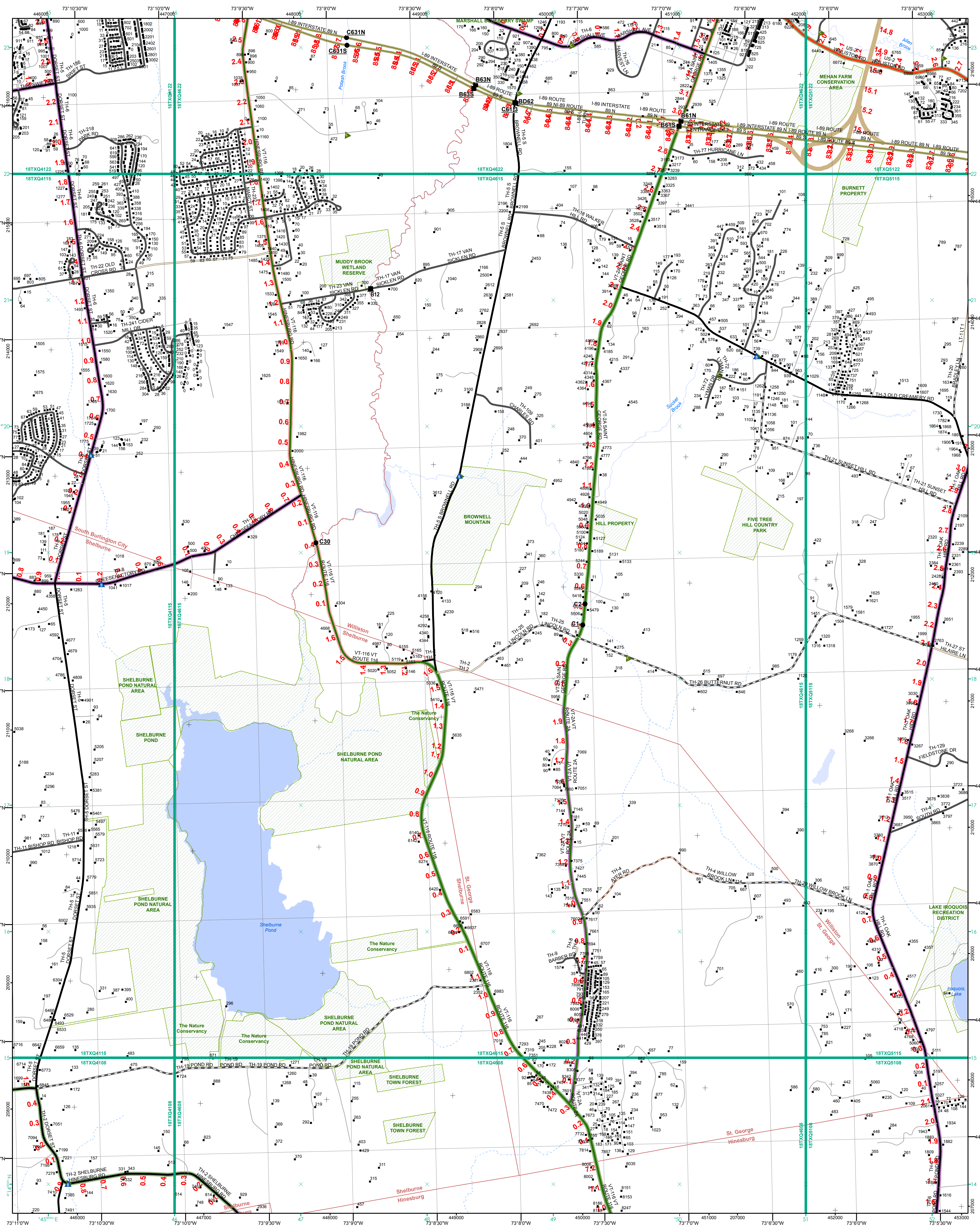


0 0.2 0.4 0.6 0.8 Miles  
 Scale 1:12,672 (printed size: 24 x 36 inches)

**FIELD ASSESSMENT MAP SERIES**  
 USNG Page #: 18TXQ4608  
 Sheet ID: QX4608  
 District: 5

**TOWNS INCLUDED ON SHEET**  
 Charlotte  
 Hinesburg  
 Shelburne  
 St. George  
 Williston





- Functional Class**
- Interstate
  - Interstate Ramp
  - Divided U.S. Highway
  - U.S. Highway Ramp
  - U.S. Highway
  - State Highway - Paved
  - State Highway - Gravel
  - State Highway Ramp - Paved
  - Class 1 - Paved
  - Class 2 - Paved
  - Class 2 - Graded Earth
  - Class 3 - Paved
  - Class 3 - Graded Earth
  - Class 3 - Unimproved / Primitive
  - Class 4 - Paved
  - Class 4 - Gravel
  - Class 4 - Graded Earth
  - Class 4 - Unimproved / Primitive
  - Class 4 - Impassable or Untraveled
  - National or State Forest Highway
  - Legal Trail
  - Unconfirmed Legal Trail
  - Private
  - Discontinued
  - Winter Road Closure
- Functional Class**
- 2 - Principal Arterial - Other Freeway
  - 3 - Principal Arterial - Other
  - 4 - Minor Arterial
  - 5 - Major Collector
  - 6 - Minor Collector
- Railroad**
- Railroad
  - Rail Trail
- Bridge-Culvert**
- State/Town Bridge or Culvert Greater than 20'
  - State Bridge or Culvert 6' - 20'
  - Bike Path Structure
  - Town Bridge 6' - 20'
  - Town Culvert 6' - 20'
  - VTtrans Maintenance District Office
- Other Features**
- Named Lake-Pond
  - Unnamed Lake-Pond
  - Natural or River-Stream
  - Unnamed River-Stream
  - Public Land - State/Municipal
  - Green Mountain National Forest
  - District Boundary
  - Town Boundary

**2.2 Distance along linear referenced highway (route log measure)**

**B20 / C20 State Bridge or Culvert Identifier**

**B20 / C20 Town Bridge or Culvert Identifier**

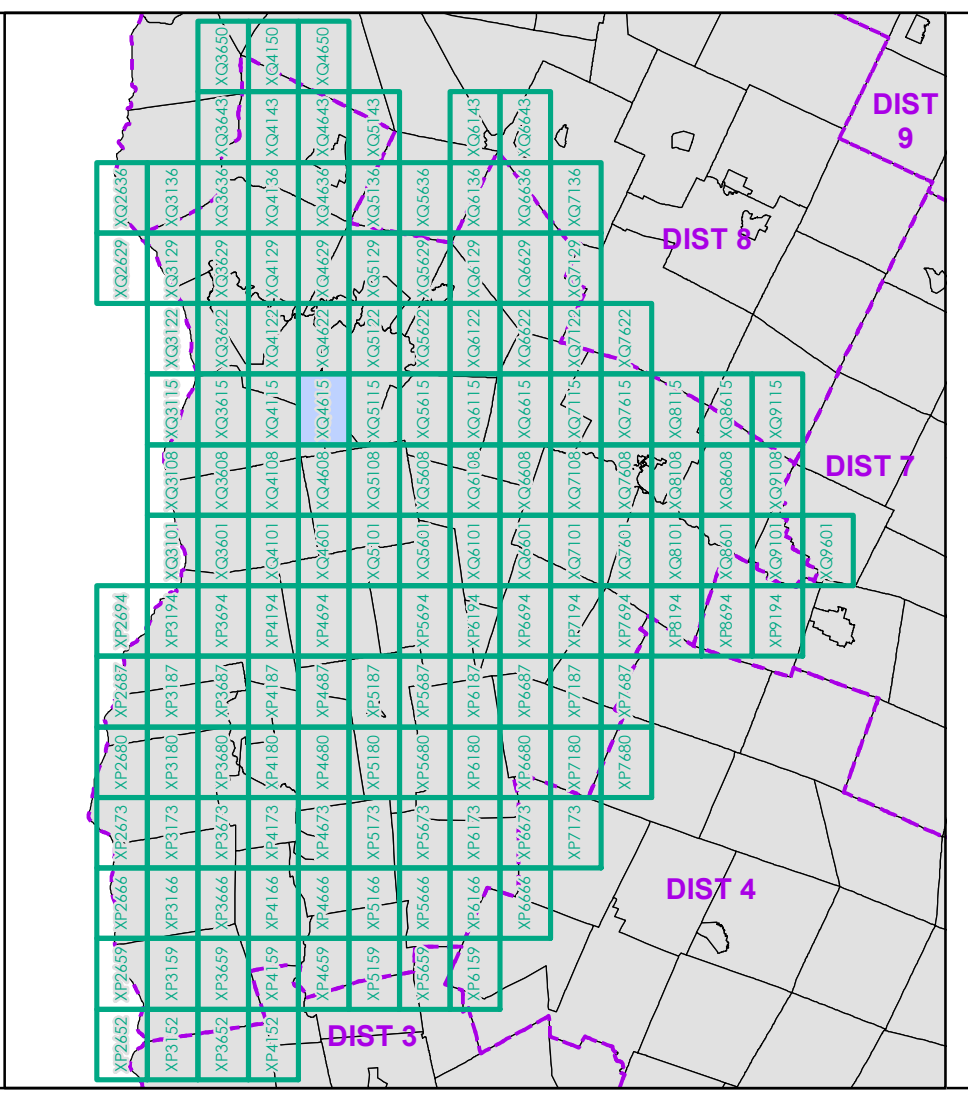
1,000 meter US National Grid  
North American Datum 1983  
Grid Zone Designation: 18T

Vermont State Plane Coordinate System  
North American Datum of 1983  
SPCS Zone Identifier: 4400  
Geodetic Reference System 80  
500-meter grid, Easting - Northing

Map generated: 11 August 2017

Contact information:  
Vermont Agency of Transportation, Mapping Section  
1 National Life Drive, Montpelier, VT 05633-5001  
Telephone: 802-828-2600

This map was funded in part through grants from the Federal Highway Administration, U.S. Department of Transportation. The representation of the authors expressed herein do not necessarily state or reflect those of the U. S. Department of Transportation.



0 0.2 0.4 0.6 0.8 Miles

Scale 1:12,672 (printed size: 24 x 36 inches)

**FIELD ASSESSMENT MAP SERIES**

USNG Page #: 18TXQ4615

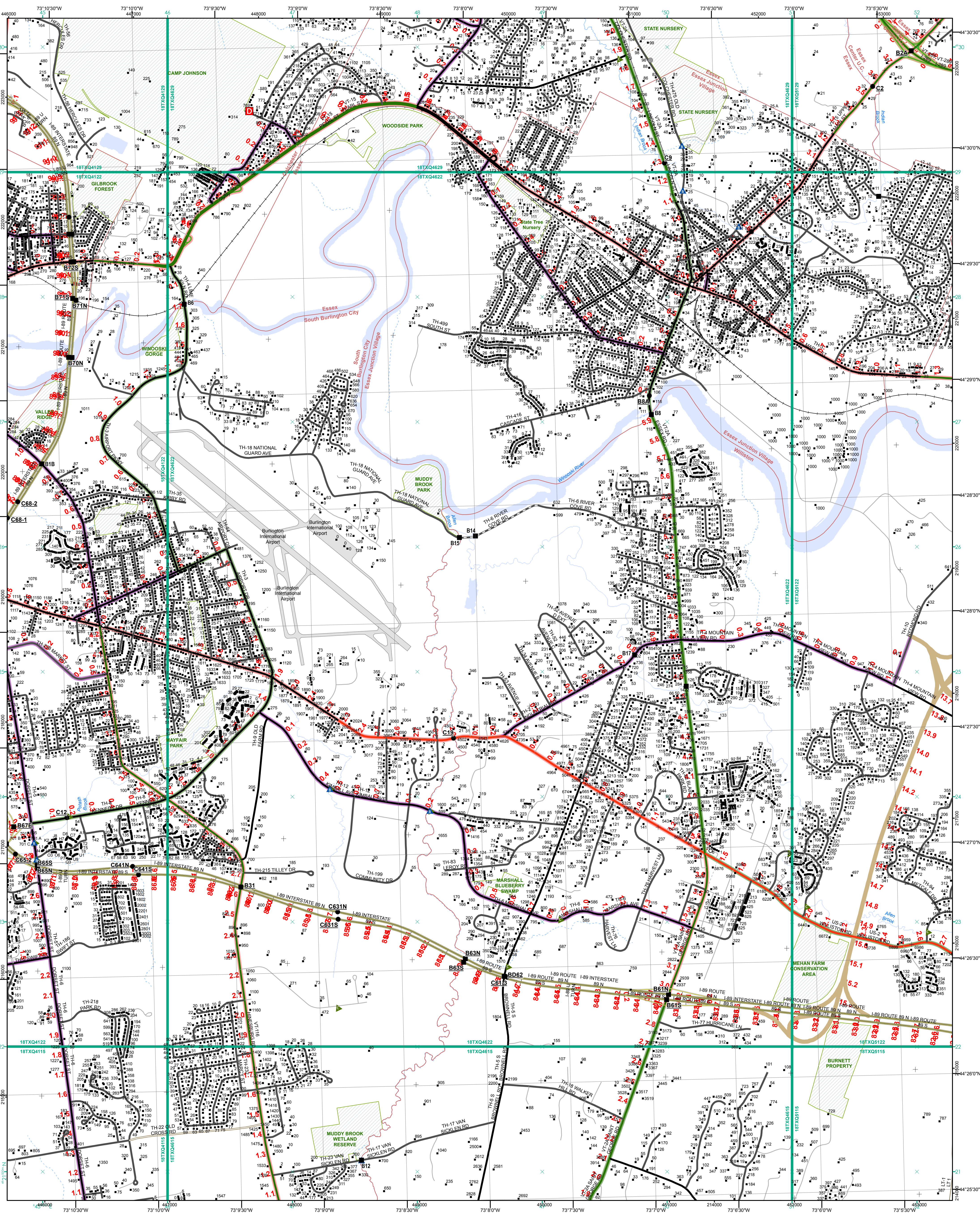
Sheet ID: QX4615

District: 5

**TOWNS INCLUDED ON SHEET**

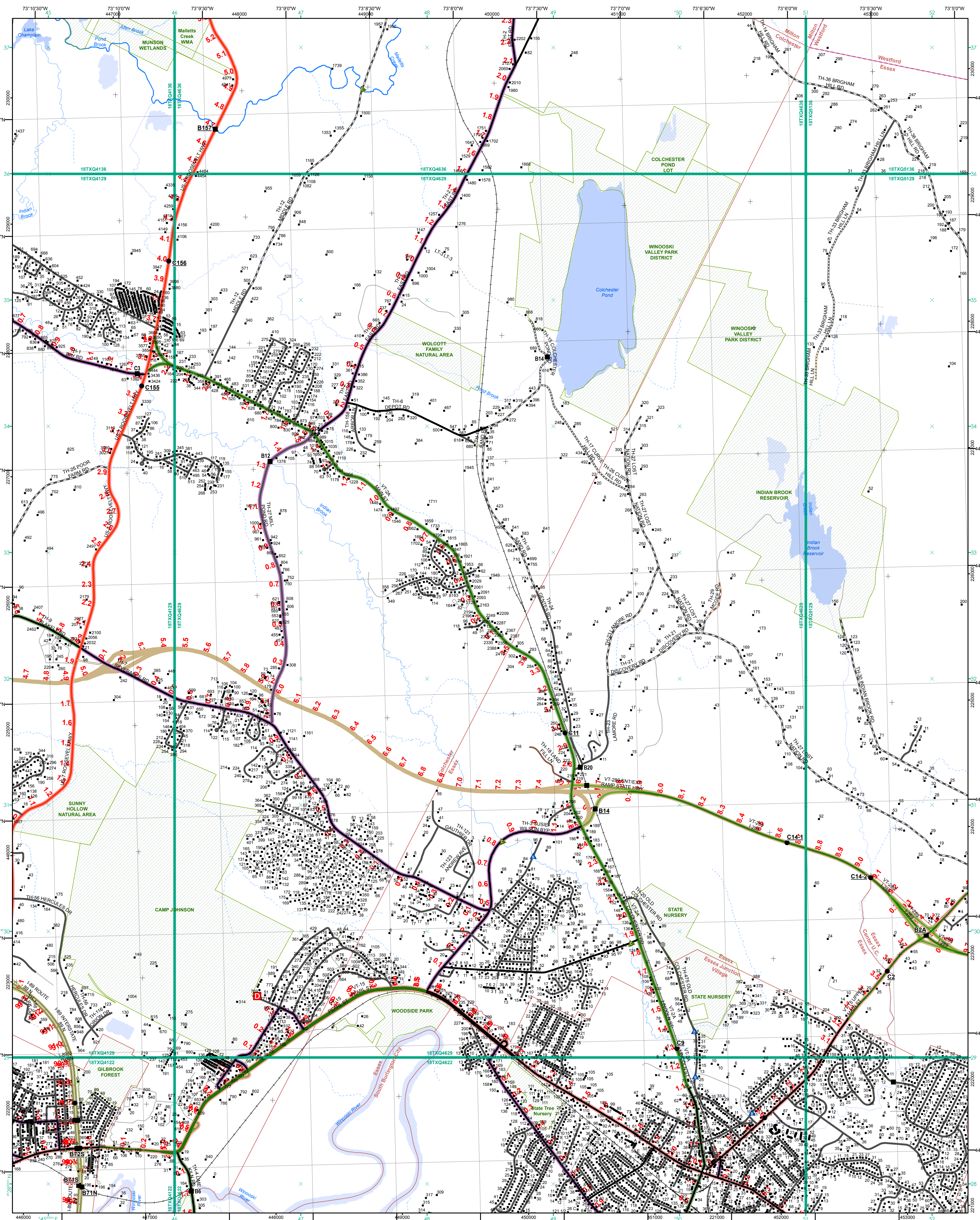
Hinesburg  
Shelburne  
South Burlington City  
St. George  
Williston





<ul style="list-style-type: none"> <li> Interstate</li> <li> Divided U.S. Highway</li> <li> U.S. Highway Ramp</li> <li> U.S. Highway</li> <li> State Highway - Paved</li> <li> State Highway - Gravel</li> <li> State Highway Ramp - Paved</li> <li> Class 1 - Paved</li> <li> Class 2 - Paved</li> <li> Class 2 - Graded Earth</li> <li> Class 3 - Paved</li> <li> Class 3 - Gravel</li> <li> Class 3 - Graded Earth</li> <li> Class 3 - Unimproved / Primitive</li> <li> Class 4 - Paved</li> <li> Class 4 - Gravel</li> <li> Class 4 - Graded Earth</li> <li> Class 4 - Unimproved / Primitive</li> <li> Class 4 - Impassable or Untraveled</li> <li> National or State Forest Highway</li> <li> Legal Trail</li> <li> Unconfirmed Legal Trail</li> <li> Private</li> <li> Discontinued</li> <li> Winter Road Closure</li> </ul>	<p><b>Functional Class</b></p> <ul style="list-style-type: none"> <li> 2 - Principal Arterial - Other Freeway</li> <li> 3 - Principal Arterial - Other</li> <li> 4 - Minor Arterial</li> <li> 5 - Major Collector</li> <li> 6 - Minor Collector</li> </ul> <p><b>Railroad</b></p> <ul style="list-style-type: none"> <li> Railroad</li> <li> Rail Trail</li> </ul> <p><b>Bridge-Culvert</b></p> <ul style="list-style-type: none"> <li> State/Town Bridge or Culvert Greater than 20'</li> <li> State Bridge or Culvert 6' - 20'</li> <li> Bike Path Structure</li> <li> Town Bridge 6' - 20'</li> <li> Town Culvert 6' - 20'</li> <li> VTtrans Maintenance District Office</li> <li> Named Lake-Pond</li> <li> Unnamed Lake-Pond</li> <li> Named River-Stream</li> <li> Unnamed River-Stream</li> <li> Public Land - State/Municipal</li> <li> Green Mountain National Forest</li> <li> District Boundary</li> <li> Town Boundary</li> </ul>	<p><b>2.2 Distance along linear referenced highway (route log measure)</b></p> <p><b>B20 / C20 State Bridge or Culvert Identifier</b></p> <p><b>B20 / C20 Town Bridge or Culvert Identifier</b></p> <p><b>1,000 meter US National Grid</b> North American Datum 1983 Grid Zone Designation: 18T</p> <p><b>Vermont State Plane Coordinate System</b> North American Datum of 1983 SPCS Zone Identifier: 4400 Geodetic Reference System 80 500-meter grid, Easting - Northing</p> <p>Map generated: 11 August 2017</p> <p>Contact information: Vermont Agency of Transportation, Mapping Section 1 National Life Drive, Montpelier, VT 05633-5001 Telephone: 802-828-2600</p> <p>This map was funded in part through grants from the Federal Highway Administration, U.S. Department of Transportation. The representation of the authors expressed herein do not necessarily state or reflect those of the U. S. Department of Transportation.</p>	<p>0 0.2 0.4 0.6 0.8 Miles</p> <p>Scale 1:12,672 (printed size: 24 x 36 inches)</p> <p><b>FIELD ASSESSMENT MAP SERIES</b></p> <p>USNG Page #: 18TXQ4622</p> <p>Sheet ID: QX4622</p> <p>District: 5</p> <p><b>TOWNS INCLUDED ON SHEET</b></p> <p>Burlington City Colchester Essex Essex Center U.C. Essex Junction Village South Burlington City Williston Winooski City</p>
---	---	---	---





Functional Class	
	Interstate
	Interstate Ramp
	Divided U.S. Highway
	U.S. Highway Ramp
	U.S. Highway
	State Highway - Paved
	State Highway - Gravel
	State Highway Ramp - Paved
	Class 1 - Paved
	Class 2 - Paved
	Class 2 - Graded Earth
	Class 3 - Paved
	Class 3 - Graded Earth
	Class 3 - Unimproved / Primitive
	Class 4 - Paved
	Class 4 - Gravel
	Class 4 - Graded Earth
	Class 4 - Unimproved / Primitive
	Class 4 - Impassable or Untraveled
	National or State Forest Highway
	Legal Trail
	Unconfirmed Legal Trail
	Private
	Discontinued
	Winter Road Closure

2.2 Distance along linear referenced highway (route log measure)	
	B20 / C20 State Bridge or Culvert Identifier
	B20 / C20 Town Bridge or Culvert Identifier

1,000 meter US National Grid	
	North American Datum 1983
	Grid Zone Designation: 18T

Vermont State Plane Coordinate System	
	North American Datum of 1983
	SPCS Zone Identifier: 4400
	Geodetic Reference System 80
	500-meter grid, Easting - Northing

Bridge-Culvert	
	State/Town Bridge or Culvert Greater than 20'
	State Bridge or Culvert 6' - 20'
	Bike Path Structure
	Town Bridge 6' - 20'
	Town Culvert 6' - 20'
	VTtrans Maintenance District Office

Railroad	
	Railroad
	Rail Trail
	Airport

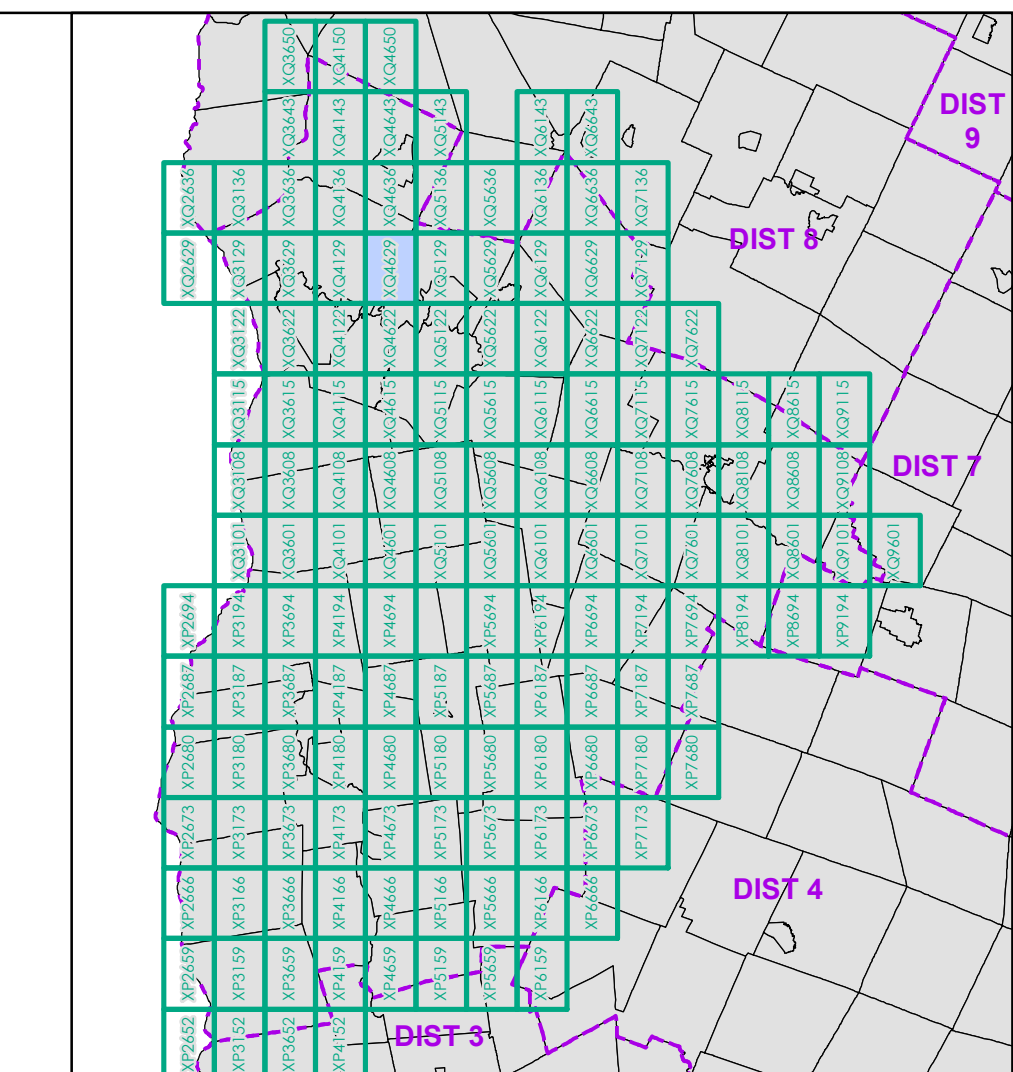
Named Lake-Pond	
	Named Lake-Pond
	Unnamed Lake-Pond

Named River-Stream	
	Named River-Stream
	Unnamed River-Stream

Public Land - State/Municipal	
	Green Mountain National Forest
	District Boundary
	Town Boundary

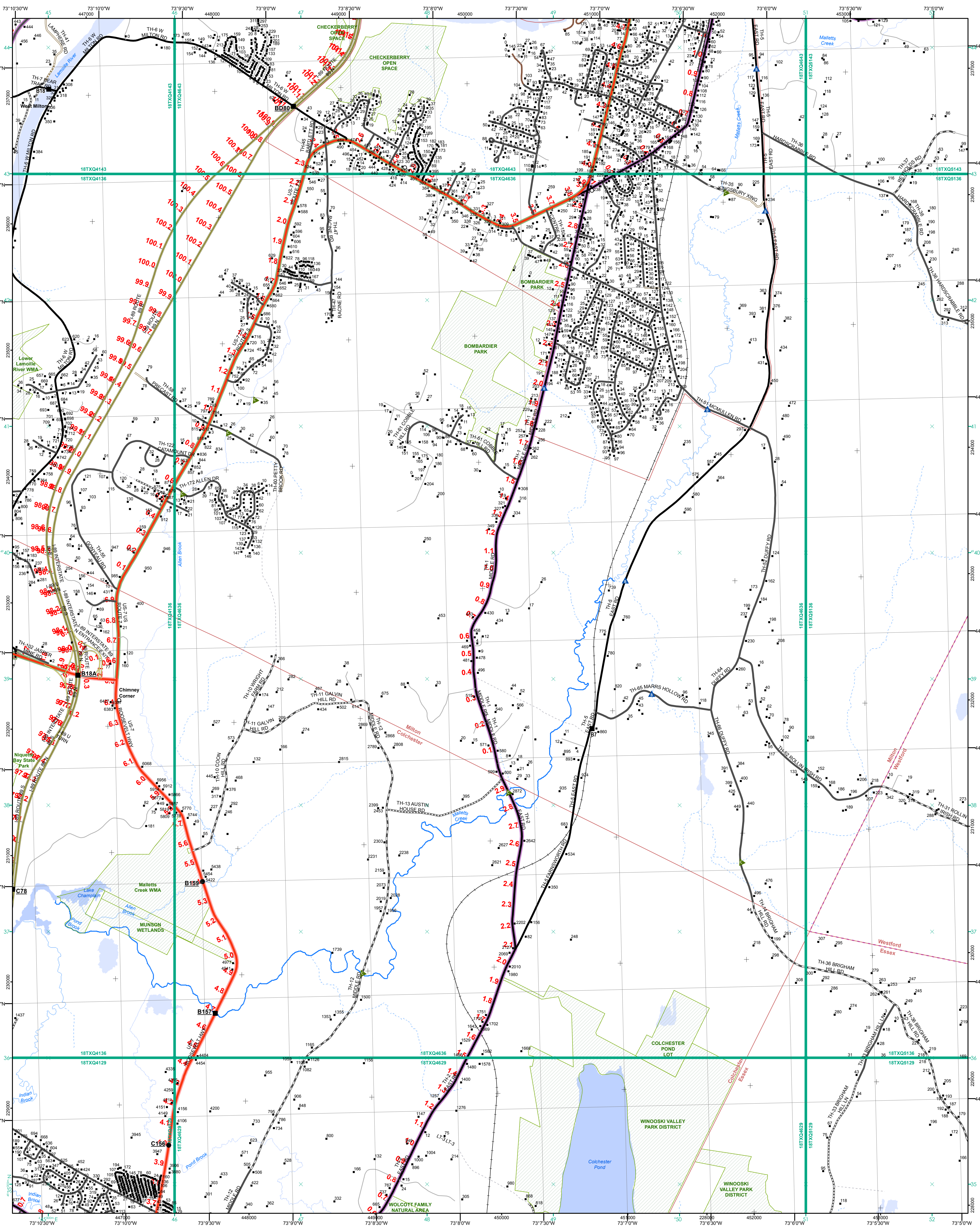


0 0.2 0.4 0.6 0.8 Miles  
 Scale 1:12,672 (printed size: 24 x 36 inches)

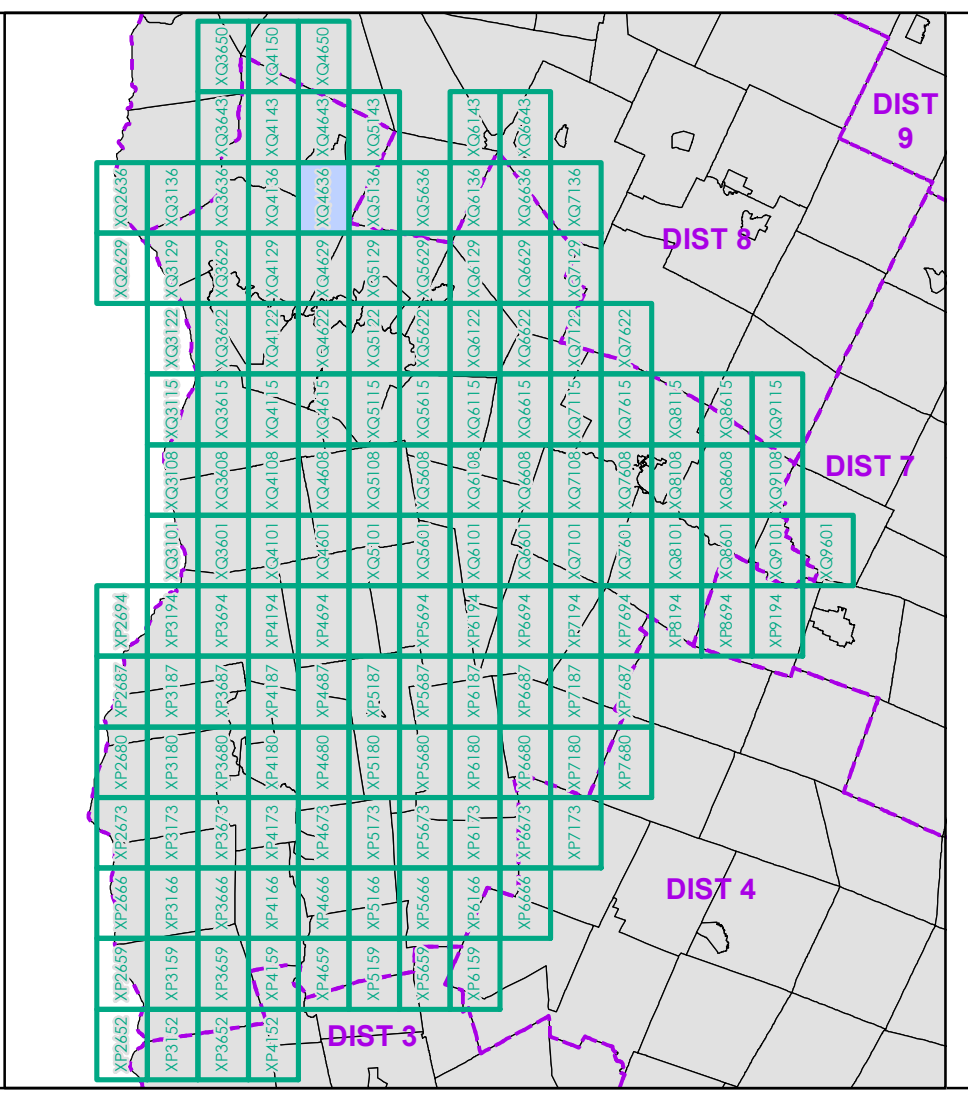
**FIELD ASSESSMENT MAP SERIES**  
 USNG Page #: 18TXQ4629  
 Sheet ID: QX4629  
 District: 5

**TOWNS INCLUDED ON SHEET**  
 Colchester  
 Essex  
 Essex Center U.C.  
 Essex Junction Village  
 Milton  
 South Burlington City  
 Westford  
 Winooski City





<ul style="list-style-type: none"> <li> Interstate</li> <li> Interstate Ramp</li> <li> Divided U.S. Highway</li> <li> U.S. Highway Ramp</li> <li> U.S. Highway</li> <li> State Highway - Paved</li> <li> State Highway - Gravel</li> <li> State Highway Ramp - Paved</li> <li> Class 1 - Paved</li> <li> Class 2 - Paved</li> <li> Class 2 - Gravel</li> <li> Class 2 - Graded Earth</li> <li> Class 3 - Paved</li> <li> Class 3 - Graded Earth</li> <li> Class 3 - Unimproved / Primitive</li> <li> Class 4 - Paved</li> <li> Class 4 - Gravel</li> <li> Class 4 - Graded Earth</li> <li> Class 4 - Unimproved / Primitive</li> <li> Class 4 - Impassable or Untraveled</li> <li> National or State Forest Highway</li> <li> Legal Trail</li> <li> Unconfirmed Legal Trail</li> <li> Private</li> <li> Discontinued</li> <li> Winter Road Closure</li> </ul>	<p><b>Functional Class</b></p> <ul style="list-style-type: none"> <li> 2 - Principal Arterial - Other Freeway</li> <li> 3 - Principal Arterial - Other</li> <li> 4 - Minor Arterial</li> <li> 5 - Major Collector</li> <li> 6 - Minor Collector</li> </ul> <p><b>Railroad</b></p> <ul style="list-style-type: none"> <li> Railroad</li> <li> Rail Trail</li> <li> Airport</li> </ul> <p><b>Bridge-Culvert</b></p> <ul style="list-style-type: none"> <li> State/Town Bridge or Culvert Greater than 20'</li> <li> State Bridge or Culvert 6' - 20'</li> <li> Bike Path Structure</li> <li> Town Bridge 6' - 20'</li> <li> Town Culvert 6' - 20'</li> <li> VTtrans Maintenance District Office</li> <li> Named Lake-Pond</li> <li> Unnamed Lake-Pond</li> <li> Named River-Stream</li> <li> Unnamed River-Stream</li> <li> Public Land - State/Municipal</li> <li> Green Mountain National Forest</li> <li> District Boundary</li> <li> Town Boundary</li> </ul>	<p><b>2.2 Distance along linear referenced highway (route log measure)</b></p> <p><b>B20 / C20 State Bridge or Culvert Identifier</b></p> <p><b>B20 / C20 Town Bridge or Culvert Identifier</b></p> <p>1,000 meter US National Grid North American Datum 1983 Geoid Zone Designation: 18T</p> <p>Vermont State Plane Coordinate System North American Datum of 1983 SPCS Zone Identifier: 4400 Geodetic Reference System 80 500-meter grid, Easting - Northing</p> <p>Map generated: 11 August 2017</p> <p>Contact information: Vermont Agency of Transportation, Mapping Section 1 National Life Drive, Montpelier, VT 05633-5001 Telephone: 802-828-2600</p> <p>This map was funded in part through grants from the Federal Highway Administration, U.S. Department of Transportation. The representation of the authors expressed herein do not necessarily state or reflect those of the U. S. Department of Transportation.</p>
---	---	--



0 0.2 0.4 0.6 0.8 Miles

Scale 1:12,672 (printed size: 24 x 36 inches)

**FIELD ASSESSMENT MAP SERIES**

USNG Page #: 18TXQ4636

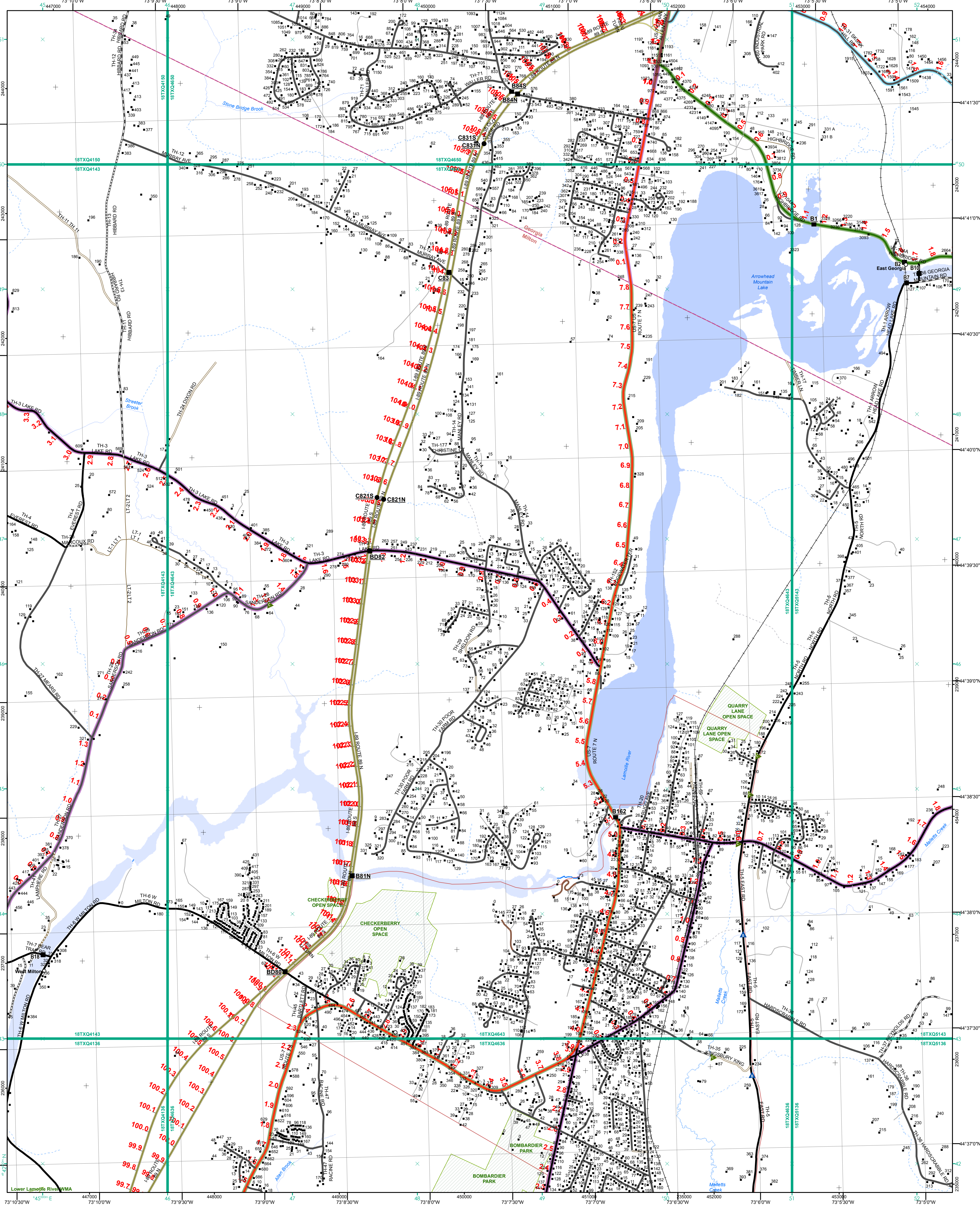
Sheet ID: QX4636

District: 5

**TOWNS INCLUDED ON SHEET**

Colchester  
Essex  
Milton  
Milton U.C.  
Westford

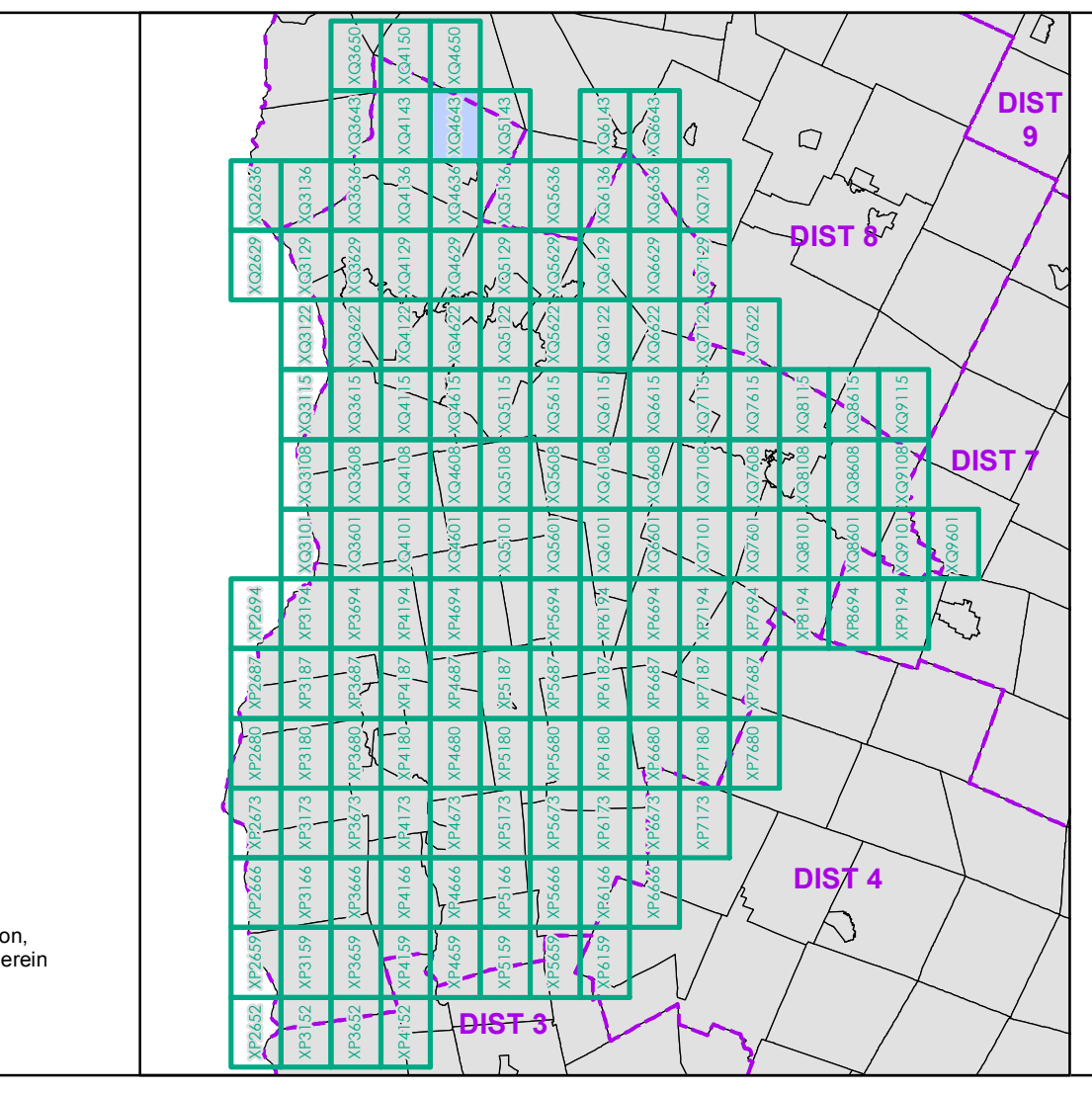




- Interstate
- Interstate Ramp
- Divided U.S. Highway
- U.S. Highway Ramp
- U.S. Highway
- State Highway - Paved
- State Highway - Gravel
- State Highway Ramp - Paved
- Class 1 - Paved
- Class 2 - Paved
- Class 2 - Graded Earth
- Class 3 - Paved
- Class 3 - Graded Earth
- Class 3 - Unimproved / Primitive
- Class 4 - Paved
- Class 4 - Graded Earth
- Class 4 - Unimproved / Primitive
- Class 4 - Impassable or Untraveled
- National or State Forest Highway
- Legal Trail
- Unconfirmed Legal Trail
- Private
- Discontinued
- Winter Road Closure

- Functional Class
- 2 - Principal Arterial - Other Freeway
- 3 - Principal Arterial - Other
- 4 - Minor Arterial
- 5 - Major Collector
- 6 - Minor Collector

- Railroad
- Rail Trail
- Airport
- Bridge-Culvert
- State/Town Bridge or Culvert Greater than 20'
- State Bridge or Culvert 6' - 20'
- Bike Path Structure
- Town Bridge 6' - 20'
- Town Culvert 6' - 20'
- VTtrans Maintenance District Office
- Named Lake-Pond
- Unnamed Lake-Pond
- Named River-Stream
- Unnamed River-Stream
- Public Land - State/Municipal
- Green Mountain National Forest
- District Boundary
- Town Boundary



0 0.2 0.4 0.6 0.8 Miles

Scale 1:12,672 (printed size: 24 x 36 inches)

**FIELD ASSESSMENT MAP SERIES**

USNG Page #: 18TXQ4643

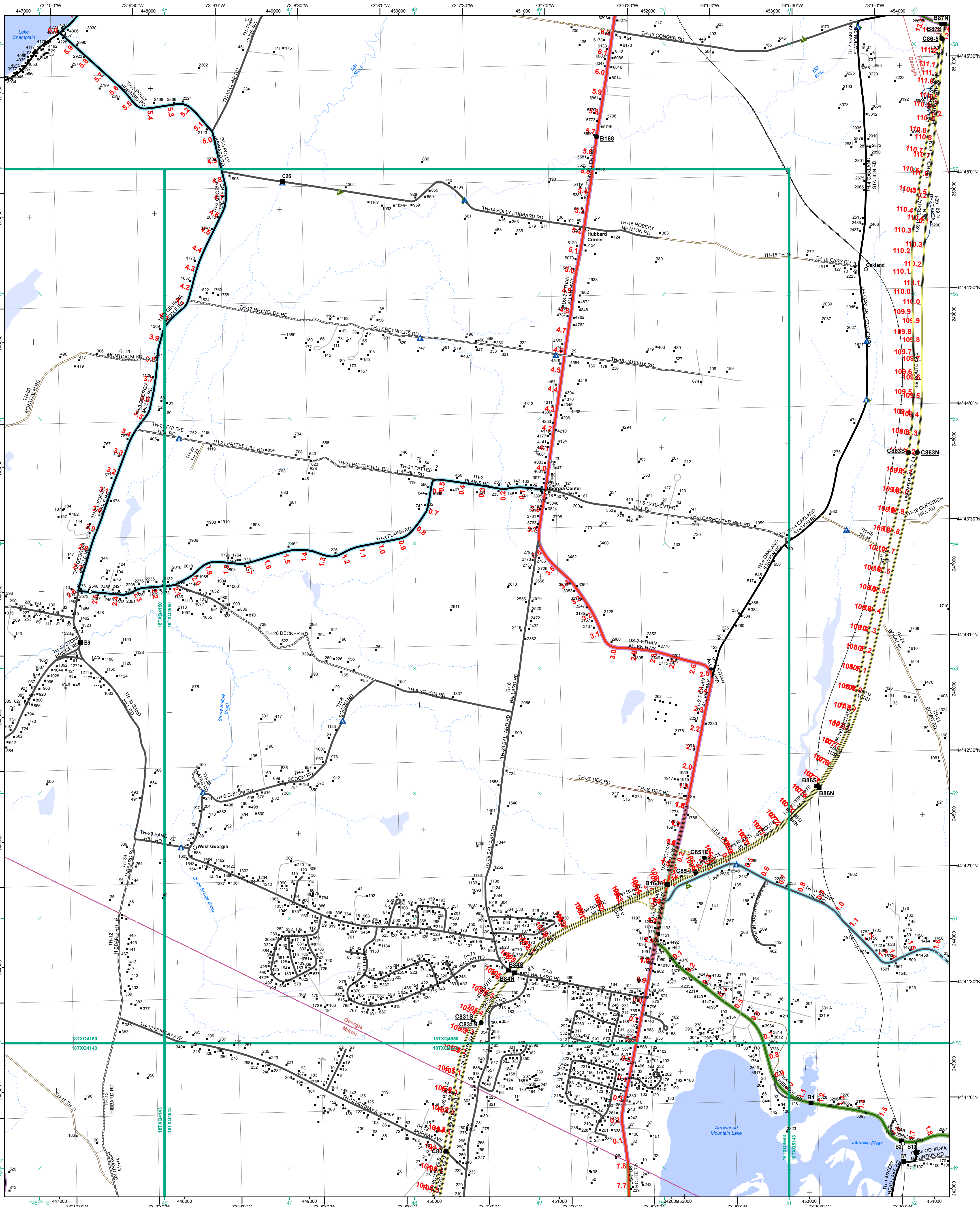
Sheet ID: QX4643

District: 5

**TOWNS INCLUDED ON SHEET**

Georgia  
Milton  
Milton U.C.





- |   |  |
|---|--|
| <ul style="list-style-type: none"> <li>Interstate</li> <li>Interstate Ramp</li> <li>Divided U.S. Highway</li> <li>U.S. Highway Ramp</li> <li>U.S. Highway</li> <li>State Highway - Paved</li> <li>State Highway - Gravel</li> <li>State Highway Ramp - Paved</li> <li>Class 1 - Paved</li> <li>Class 2 - Paved</li> <li>Class 2 - Gravel</li> <li>Class 2 - Graded Earth</li> <li>Class 3 - Paved</li> <li>Class 3 - Gravel</li> <li>Class 3 - Graded Earth</li> <li>Class 3 - Unimproved / Primitive</li> <li>Class 4 - Paved</li> <li>Class 4 - Gravel</li> <li>Class 4 - Graded Earth</li> <li>Class 4 - Unimproved / Primitive</li> <li>Class 4 - Impassable or Untraveled</li> <li>National or State Forest Highway</li> <li>Legal Trail</li> <li>Unconfirmed Legal Trail</li> <li>Private</li> <li>Discontinued</li> <li>Winter Road Closure</li> </ul> | <p><b>Functional Class</b></p> <ul style="list-style-type: none"> <li>2 - Principal Arterial - Other Freeway</li> <li>3 - Principal Arterial - Other</li> <li>4 - Minor Arterial</li> <li>5 - Major Collector</li> <li>6 - Minor Collector</li> </ul> <p><b>Railroad</b></p> <ul style="list-style-type: none"> <li>Railroad</li> <li>Rail Trail</li> <li>Airport</li> </ul> <p><b>Bridge-Culvert</b></p> <ul style="list-style-type: none"> <li>State/Town Bridge or Culvert Greater than 20'</li> <li>State Bridge or Culvert 6' - 20'</li> <li>Bike Path Structure</li> <li>Town Bridge 6' - 20'</li> <li>Town Culvert 6' - 20'</li> <li>VTrans Maintenance District Office</li> </ul> <p><b>Other Features</b></p> <ul style="list-style-type: none"> <li>Named Lake-Pond</li> <li>Unnamed Lake-Pond</li> <li>Named River-Stream</li> <li>Unnamed River-Stream</li> <li>Public Land - State/Municipal</li> <li>Green Mountain National Forest</li> <li>District Boundary</li> <li>Town Boundary</li> </ul> |
|---|--|

**2.2 Distance along linear referenced highway (route log measure)**

**B20 / C20** State Bridge or Culvert Identifier  
**B2 / C2** Town Bridge or Culvert Identifier

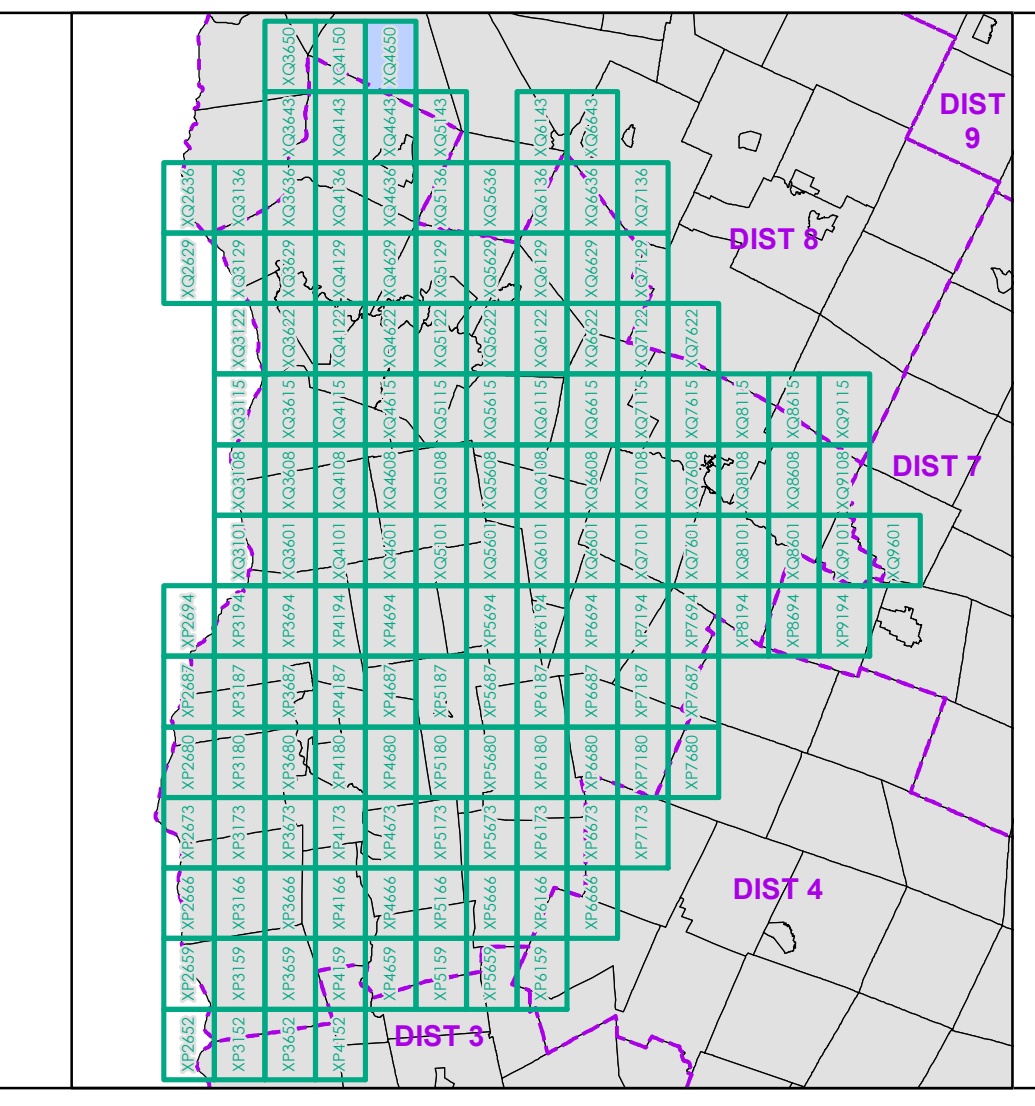
1,000 meter US National Grid  
 North American Datum 1983  
 GZD Zone Designation: 18T

Vermont State Plane Coordinate System  
 North American Datum of 1983  
 SPCS Zone Identifier: 4400  
 Geodetic Reference System 80  
 500-meter grid, Easting - Northing

Map generated: 11 August 2017

Contact information:  
 Vermont Agency of Transportation, Mapping Section  
 1 National Life Drive, Montpelier, VT 05633-5001  
 Telephone: 802-828-2600

This map was funded in part through grants from the Federal Highway Administration, U.S. Department of Transportation. The representation of the authors expressed herein do not necessarily state or reflect those of the U. S. Department of Transportation.

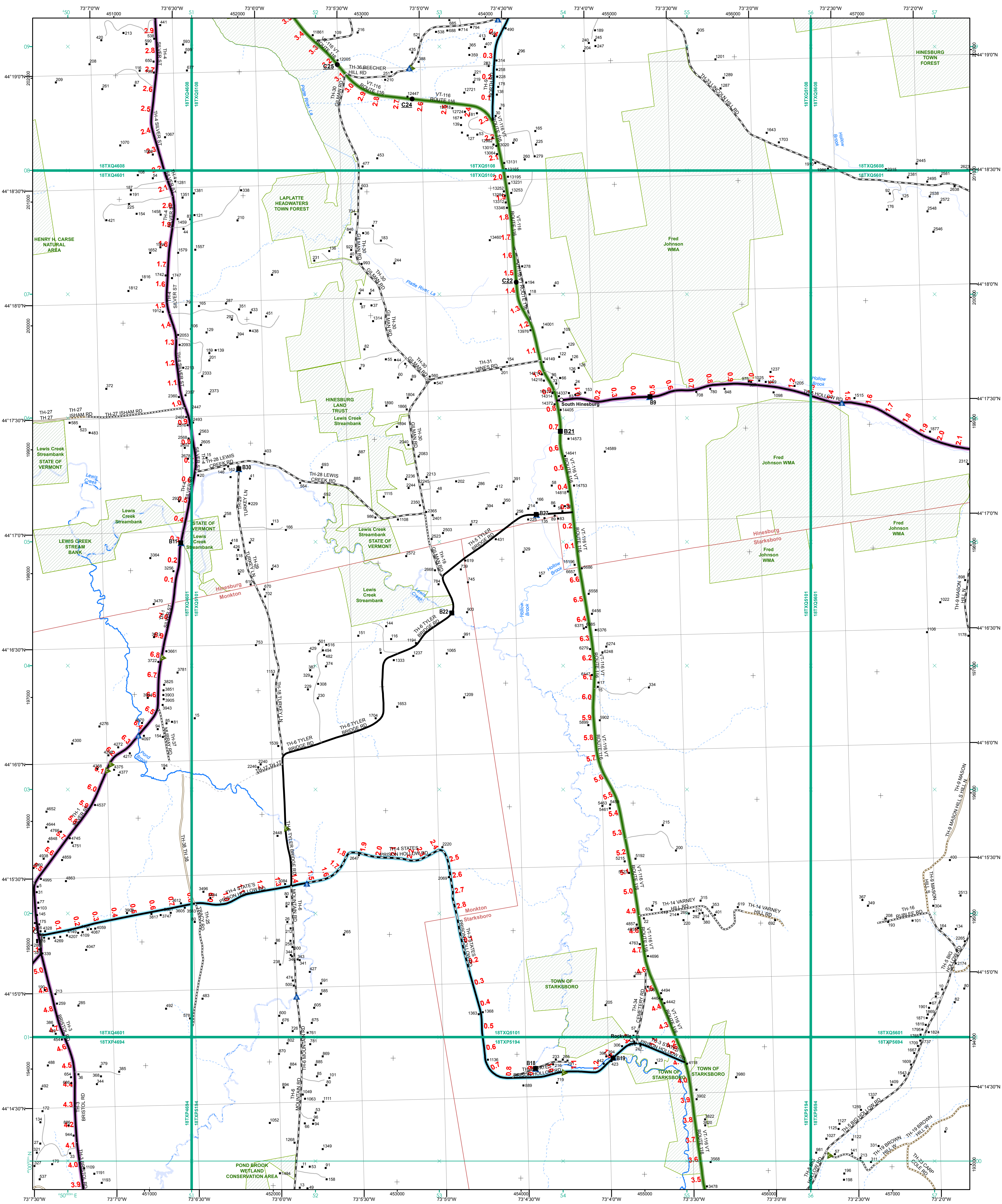


0 0.2 0.4 0.6 0.8 Miles  
 Scale 1:12,672 (printed size: 24 x 36 inches)

**FIELD ASSESSMENT MAP SERIES**  
 USNG Page #: 18TXQ4650  
 Sheet ID: QX4650  
 District: 5

**TOWNS INCLUDED ON SHEET**  
 Fairfax  
 Georgia  
 Milton





- Functional Class**
  - 2 - Principal Arterial - Other Freeway
  - 3 - Principal Arterial - Other
  - 4 - Minor Arterial
  - 5 - Major Collector
  - 6 - Minor Collector
- Railroad**
  - Railroad
  - Rail Trail
  - Airport
- Bridge-Culvert**
  - State/Town Bridge or Culvert Greater than 20'
  - State Bridge or Culvert 6' - 20'
  - Bike Path Structure
  - Town Bridge 6' - 20'
  - Town Culvert 6' - 20'
  - VTtrans Maintenance District Office
- Water Features**
  - Named Lake-Pond
  - Unnamed Lake-Pond
  - National or State Forest Highway
  - Legal Trail
  - Unconfirmed Legal Trail
  - Private
  - Discontinued
  - Winter Road Closure
- Other**
  - Public Land - State/Municipal
  - Green Mountain National Forest
  - District Boundary
  - Town Boundary

**2.2 Distance along linear referenced highway (route log measure)**

**B20 / C20** State Bridge or Culvert Identifier  
**B20 / C20** Town Bridge or Culvert Identifier

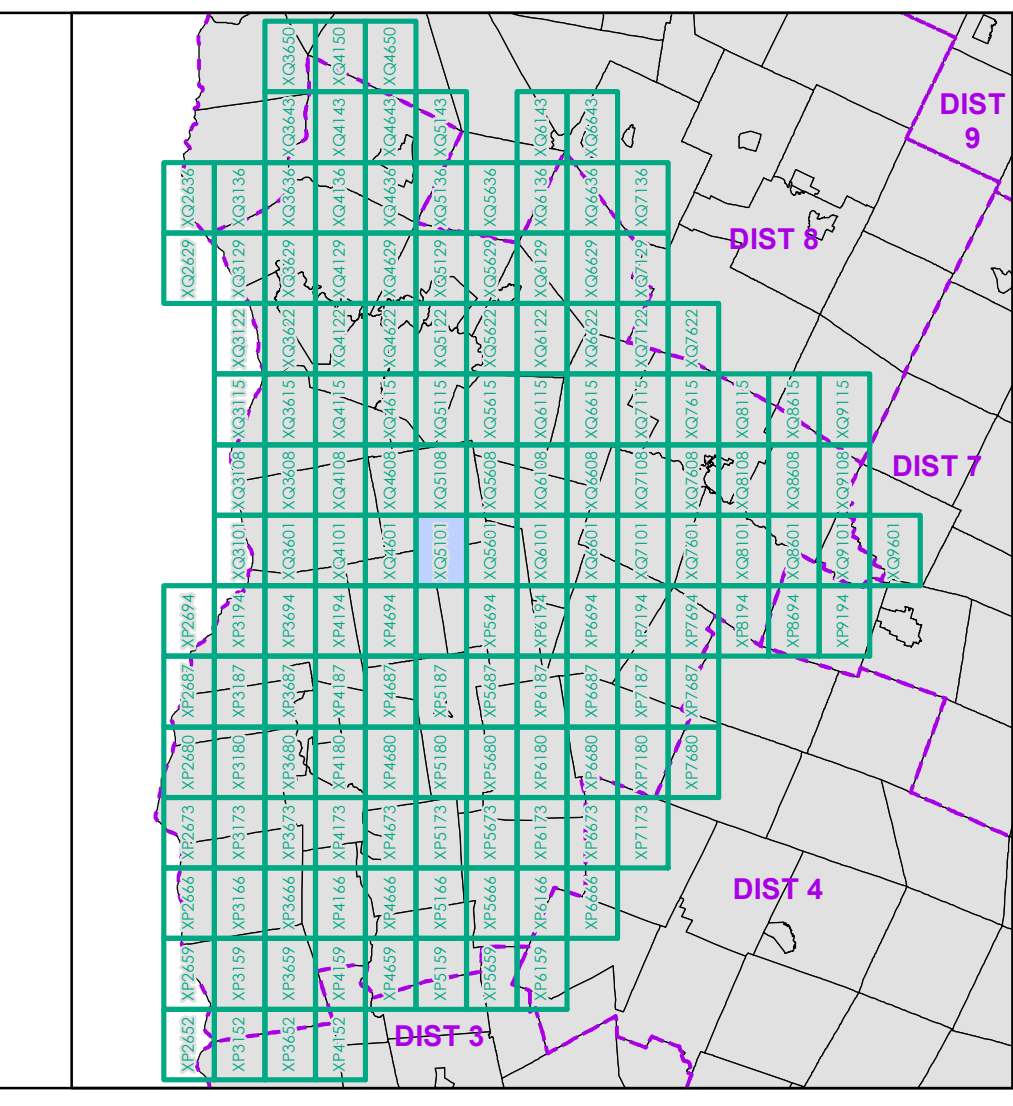
1,000 meter US National Grid  
 North American Datum 1983  
 GZD Zone Designation: 18T

Vermont State Plane Coordinate System  
 North American Datum of 1983  
 SPCS Zone Identifier: 4400  
 Geodetic Reference System 80  
 500-meter grid, Easting - Northing

Map generated: 11 August 2017

Contact information:  
 Vermont Agency of Transportation, Mapping Section  
 1 National Life Drive, Montpelier, VT 05633-5001  
 Telephone: 802-828-2600

This map was funded in part through grants from the Federal Highway Administration, U.S. Department of Transportation. The representation of the authors expressed herein do not necessarily state or reflect those of the U.S. Department of Transportation.

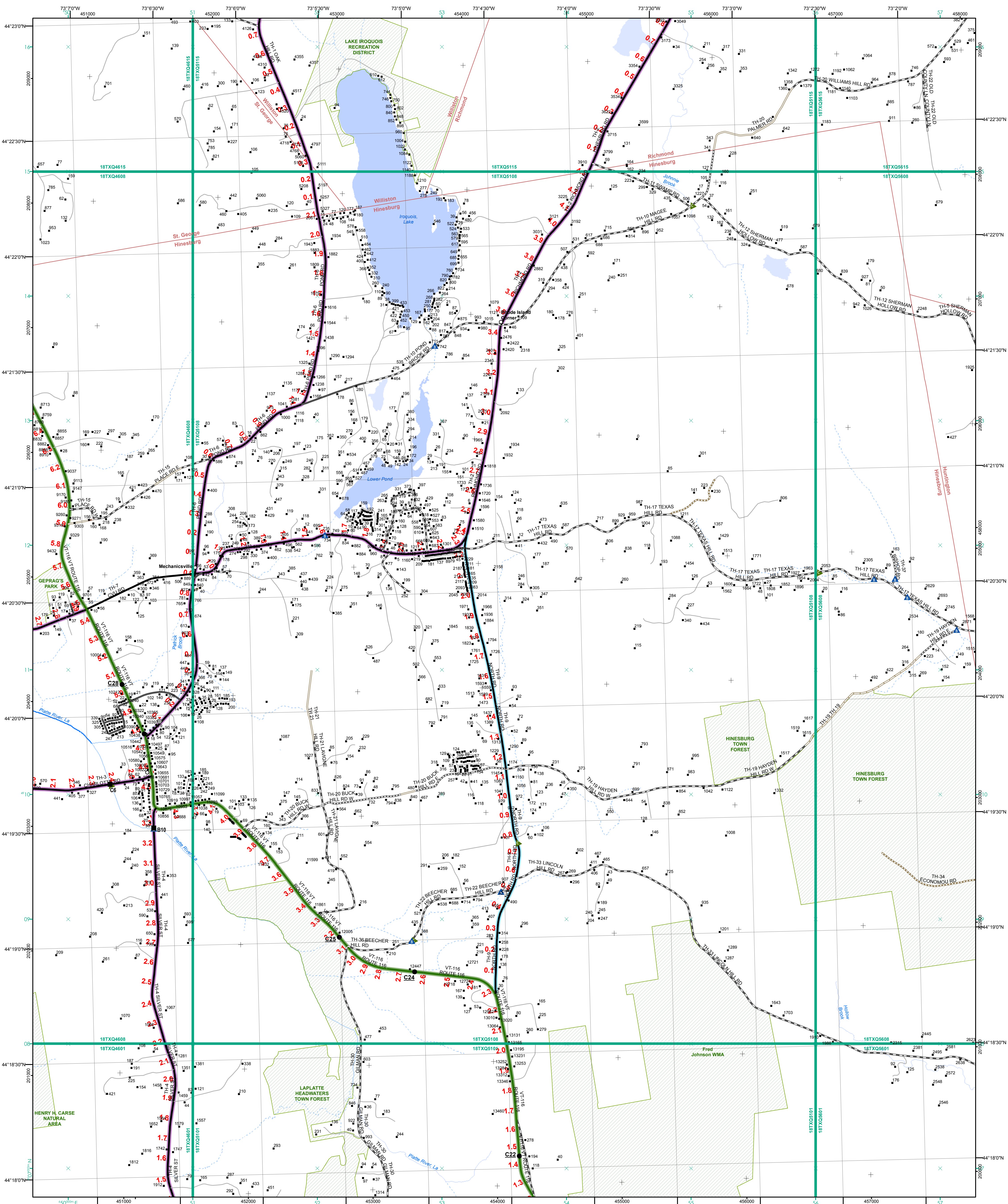


0 0.2 0.4 0.6 0.8 Miles  
 Scale 1:12,672 (printed size: 24 x 36 inches)

**FIELD ASSESSMENT MAP SERIES**  
 USNG Page #: 18TXQ5101  
 Sheet ID: QX5101  
 District: 5

**TOWNS INCLUDED ON SHEET**  
 Hinesburg  
 Monkton  
 Starksboro





- Functional Class**
- 2 - Principal Arterial - Other Freeway
  - 3 - Principal Arterial - Other
  - 4 - Minor Arterial
  - 5 - Major Collector
  - 6 - Minor Collector
- Road**
- Railroad
  - Rail Trail
  - Airport
- Bridge-Culvert**
- State/Town Bridge or Culvert Greater than 20'
  - State Bridge or Culvert 6' - 20'
  - Bike Path Structure
  - Town Bridge 6' - 20'
  - Town Culvert 6' - 20'
  - VTtrans Maintenance District Office
- Named Lake-Pond**
- Named Lake-Pond
  - Unnamed Lake-Pond
  - Named River-Stream
  - Unnamed River-Stream
- Public Land - State/Municipal**
- Green Mountain National Forest
  - District Boundary
  - Town Boundary

2.2 Distance along linear referenced highway (route log measure)

B20 / C20 State Bridge or Culvert Identifier  
B20 / C20 Town Bridge or Culvert Identifier

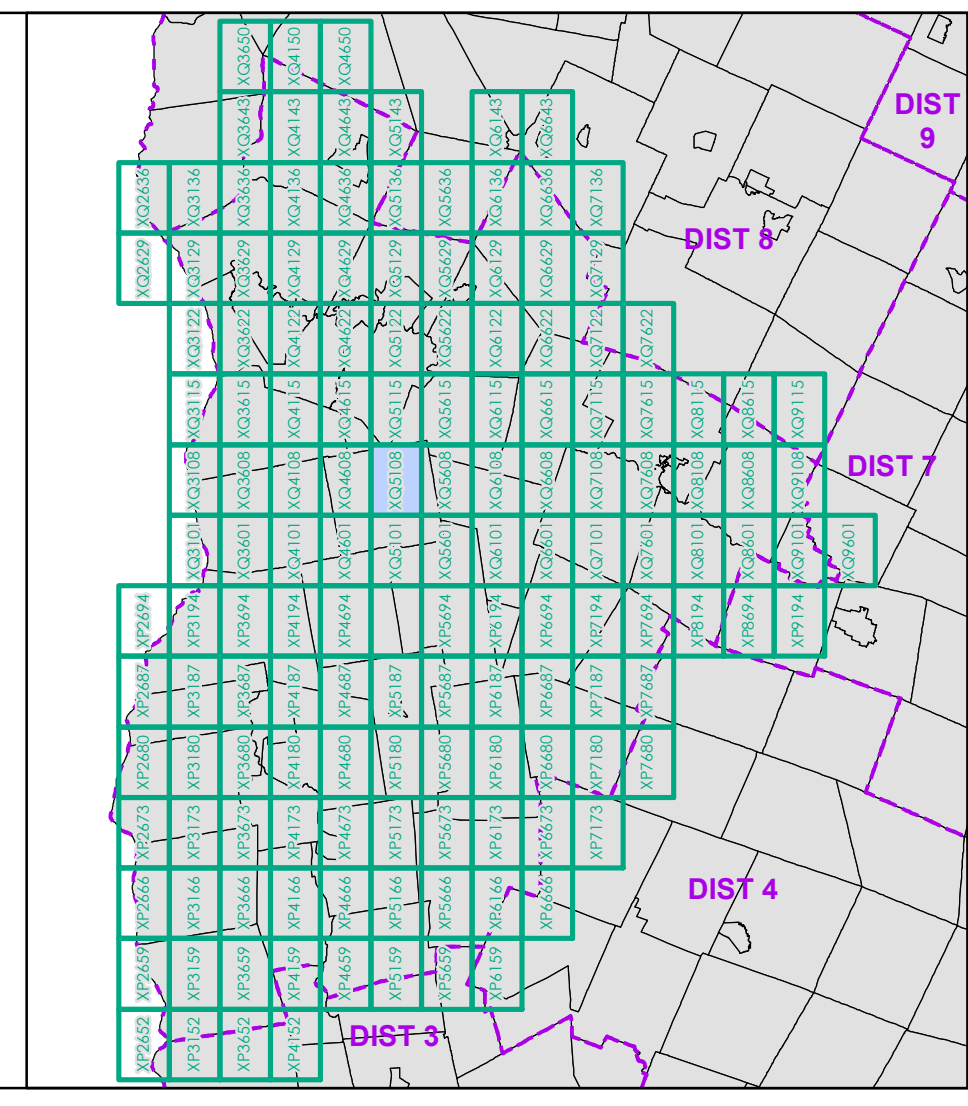
1,000 meter US National Grid  
North American Datum 1983  
Grid Zone Designation: 18T

Vermont State Plane Coordinate System  
North American Datum of 1983  
SPCS Zone Identifier: 4400  
Geodetic Reference System 80  
500-meter grid, Easting - Northing

Map generated: 11 August 2017

Contact information:  
Vermont Agency of Transportation, Mapping Section  
1 National Life Drive, Montpelier, VT 05633-5001  
Telephone: 802-828-2600

This map was funded in part through grants from the Federal Highway Administration, U.S. Department of Transportation. The representation of the authors expressed herein do not necessarily state or reflect those of the U. S. Department of Transportation.



0 0.2 0.4 0.6 0.8 Miles

Scale 1:12,672 (printed size: 24 x 36 inches)

**FIELD ASSESSMENT MAP SERIES**

USNG Page #: 18TXQ5108

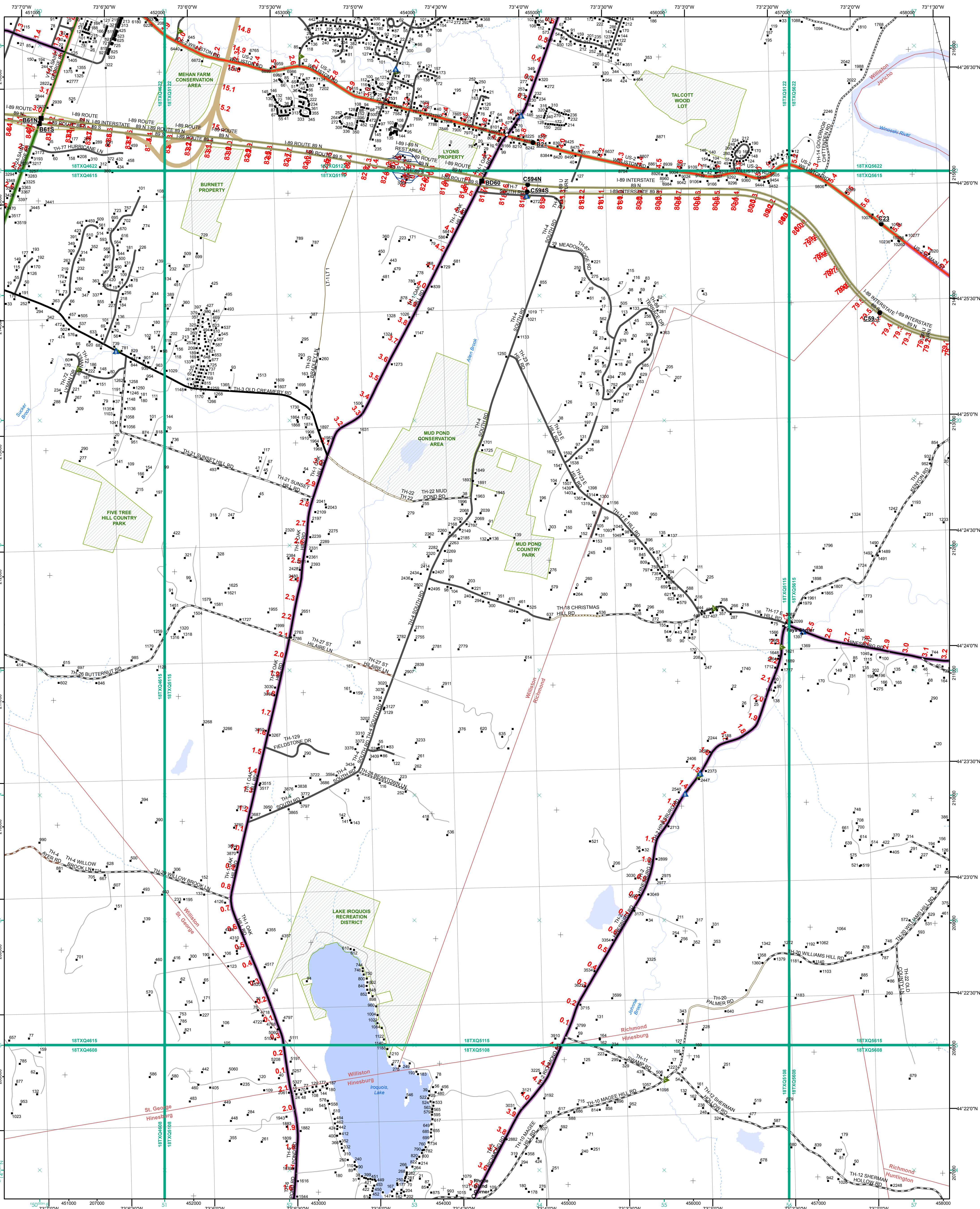
Sheet ID: QX5108

District: 5

**TOWNS INCLUDED ON SHEET**

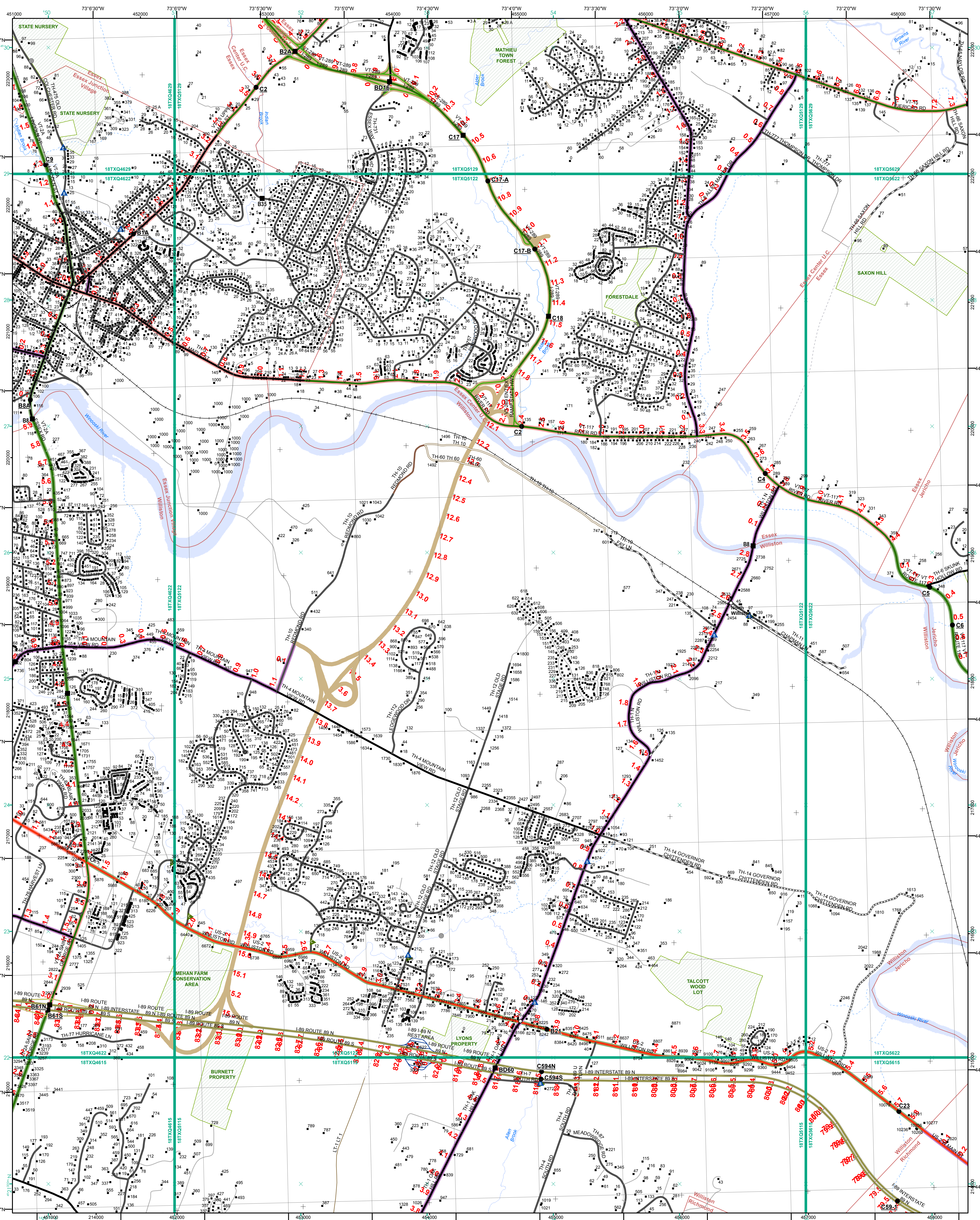
Hinesburg  
Huntington  
Richmond  
St. George  
Williston





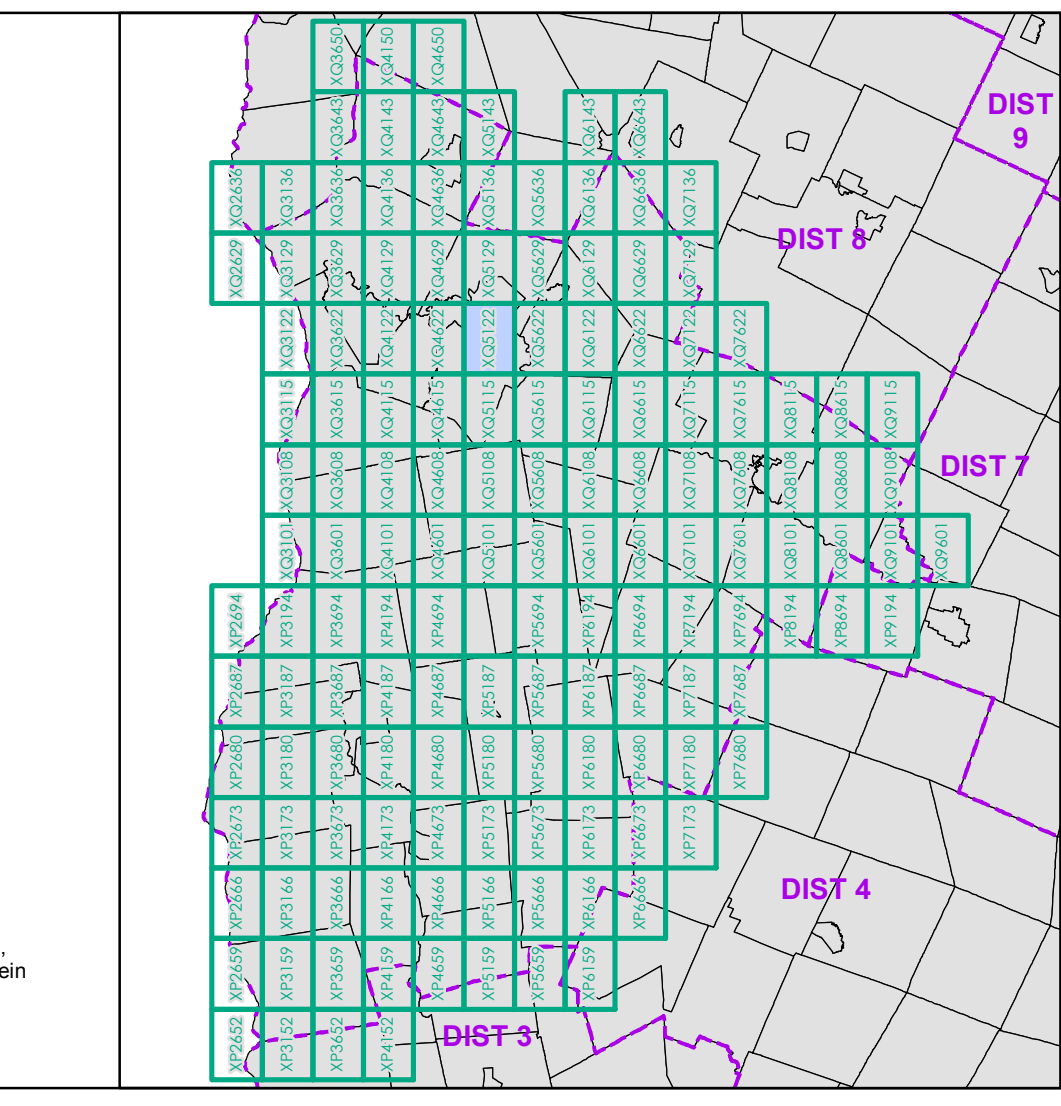
<p><b>Functional Class</b></p> <ul style="list-style-type: none"> <li>Interstate</li> <li>Interstate Ramp</li> <li>Divided U.S. Highway</li> <li>U.S. Highway Ramp</li> <li>U.S. Highway</li> <li>State Highway - Paved</li> <li>State Highway - Gravel</li> <li>State Highway Ramp - Paved</li> <li>Class 1 - Paved</li> <li>Class 2 - Paved</li> <li>Class 2 - Graded Earth</li> <li>Class 3 - Paved</li> <li>Class 3 - Gravel</li> <li>Class 3 - Graded Earth</li> <li>Class 3 - Unimproved / Primitive</li> <li>Class 4 - Paved</li> <li>Class 4 - Gravel</li> <li>Class 4 - Graded Earth</li> <li>Class 4 - Unimproved / Primitive</li> <li>Class 4 - Impassable or Untraveled</li> <li>National or State Forest Highway</li> <li>Legal Trail</li> <li>Unconfirmed Legal Trail</li> <li>Private</li> <li>Discontinued</li> <li>Winter Road Closure</li> </ul>	<ul style="list-style-type: none"> <li>2 - Principal Arterial - Other Freeway</li> <li>3 - Principal Arterial - Other</li> <li>4 - Minor Arterial</li> <li>5 - Major Collector</li> <li>6 - Minor Collector</li> </ul> <p><b>Railroad</b></p> <ul style="list-style-type: none"> <li>Railroad</li> <li>Rail Trail</li> <li>Airport</li> </ul> <p><b>Bridge-Culvert</b></p> <ul style="list-style-type: none"> <li>State/Town Bridge or Culvert Greater than 20'</li> <li>State Bridge or Culvert 6' - 20'</li> <li>Bike Path Structure</li> <li>Town Bridge 6' - 20'</li> <li>Town Culvert 6' - 20'</li> <li>VTtrans Maintenance District Office</li> <li>Named Lake-Pond</li> <li>Unnamed Lake-Pond</li> <li>Named River-Stream</li> <li>Unnamed River-Stream</li> <li>Public Land - State/Municipal</li> <li>Green Mountain National Forest</li> <li>District Boundary</li> <li>Town Boundary</li> </ul>	<p><b>2.2 Distance along linear referenced highway (route log measure)</b></p> <p>B20 / C20 State Bridge or Culvert Identifier B20 / C20 Town Bridge or Culvert Identifier</p> <p>1,000 meter US National Grid North American Datum 1983 Grid Zone Designation: 18T</p> <p>Vermont State Plane Coordinate System North American Datum of 1983 SPCS Zone Identifier: 4400 Geodetic Reference System 80 500-meter grid, Easting - Northing</p> <p>Map generated: 11 August 2017</p> <p>Contact information: Vermont Agency of Transportation, Mapping Section 1 National Life Drive, Montpelier, VT 05633-5001 Telephone: 802-828-2600</p> <p>This map was funded in part through grants from the Federal Highway Administration, U.S. Department of Transportation. The representation of the authors expressed herein do not necessarily state or reflect those of the U. S. Department of Transportation.</p>	<p>0 0.2 0.4 0.6 0.8 Miles</p> <p>Scale 1:12,672 (printed size: 24 x 36 inches)</p> <p><b>FIELD ASSESSMENT MAP SERIES</b></p> <p>USNG Page #: 18TXQ5115 Sheet ID: QX5115 District: 5</p> <p><b>TOWNS INCLUDED ON SHEET</b></p> <p>Hinesburg Huntington Jericho Richmond St. George Williston</p>
--	--	--	--





- |   |   |
|---|---|
| <ul style="list-style-type: none"> <li><span style="color: green;">—</span> Interstate</li> <li><span style="color: brown;">—</span> Interstate Ramp</li> <li><span style="color: red;">—</span> Divided U.S. Highway</li> <li><span style="color: orange;">—</span> U.S. Highway Ramp</li> <li><span style="color: yellow;">—</span> U.S. Highway</li> <li><span style="color: lightgreen;">—</span> State Highway - Paved</li> <li><span style="color: lightblue;">—</span> State Highway - Gravel</li> <li><span style="color: lightcyan;">—</span> State Highway Ramp - Paved</li> <li><span style="color: lightmagenta;">—</span> Class 1 - Paved</li> <li><span style="color: lightyellow;">—</span> Class 2 - Paved</li> <li><span style="color: lightpink;">—</span> Class 2 - Graded Earth</li> <li><span style="color: lightorange;">—</span> Class 3 - Paved</li> <li><span style="color: lightgreen;">—</span> Class 3 - Gravel</li> <li><span style="color: lightblue;">—</span> Class 3 - Graded Earth</li> <li><span style="color: lightcyan;">—</span> Class 3 - Unimproved / Primitive</li> <li><span style="color: lightmagenta;">—</span> Class 4 - Paved</li> <li><span style="color: lightyellow;">—</span> Class 4 - Gravel</li> <li><span style="color: lightpink;">—</span> Class 4 - Graded Earth</li> <li><span style="color: lightorange;">—</span> Class 4 - Unimproved / Primitive</li> <li><span style="color: lightgreen;">—</span> Class 4 - Impassable or Untraveled</li> <li><span style="color: lightblue;">—</span> National or State Forest Highway</li> <li><span style="color: lightcyan;">—</span> Legal Trail</li> <li><span style="color: lightmagenta;">—</span> Unconfirmed Legal Trail</li> <li><span style="color: lightyellow;">—</span> Private</li> <li><span style="color: lightpink;">—</span> Discontinued</li> <li><span style="color: lightorange;">—</span> Winter Road Closure</li> </ul> | <ul style="list-style-type: none"> <li><span style="color: brown;">—</span> Functional Class</li> <li><span style="color: red;">—</span> 2 - Principal Arterial - Other Freeway</li> <li><span style="color: orange;">—</span> 3 - Principal Arterial - Other</li> <li><span style="color: yellow;">—</span> 4 - Minor Arterial</li> <li><span style="color: lightgreen;">—</span> 5 - Major Collector</li> <li><span style="color: lightblue;">—</span> 6 - Minor Collector</li> </ul> |
|---|---|

- 2.2 Distance along linear referenced highway (route log measure)**
- B20 / C20** State Bridge or Culvert Identifier  
**B20 / C20** Town Bridge or Culvert Identifier
- 1,000 meter US National Grid**  
 North American Datum 1983  
 Grid Zone Designation: 18T
- Vermont State Plane Coordinate System**  
 North American Datum of 1983  
 SPCS Zone Identifier: 4400  
 Geodetic Reference System 80  
 500-meter grid, Easting - Northing
- Map generated: 11 August 2017
- Contact information:  
 Vermont Agency of Transportation, Mapping Section  
 1 National Life Drive, Montpelier, VT 05633-5001  
 Telephone: 802-828-2600
- This map was funded in part through grants from the Federal Highway Administration, U.S. Department of Transportation. The representation of the authors expressed herein do not necessarily state or reflect those of the U.S. Department of Transportation.

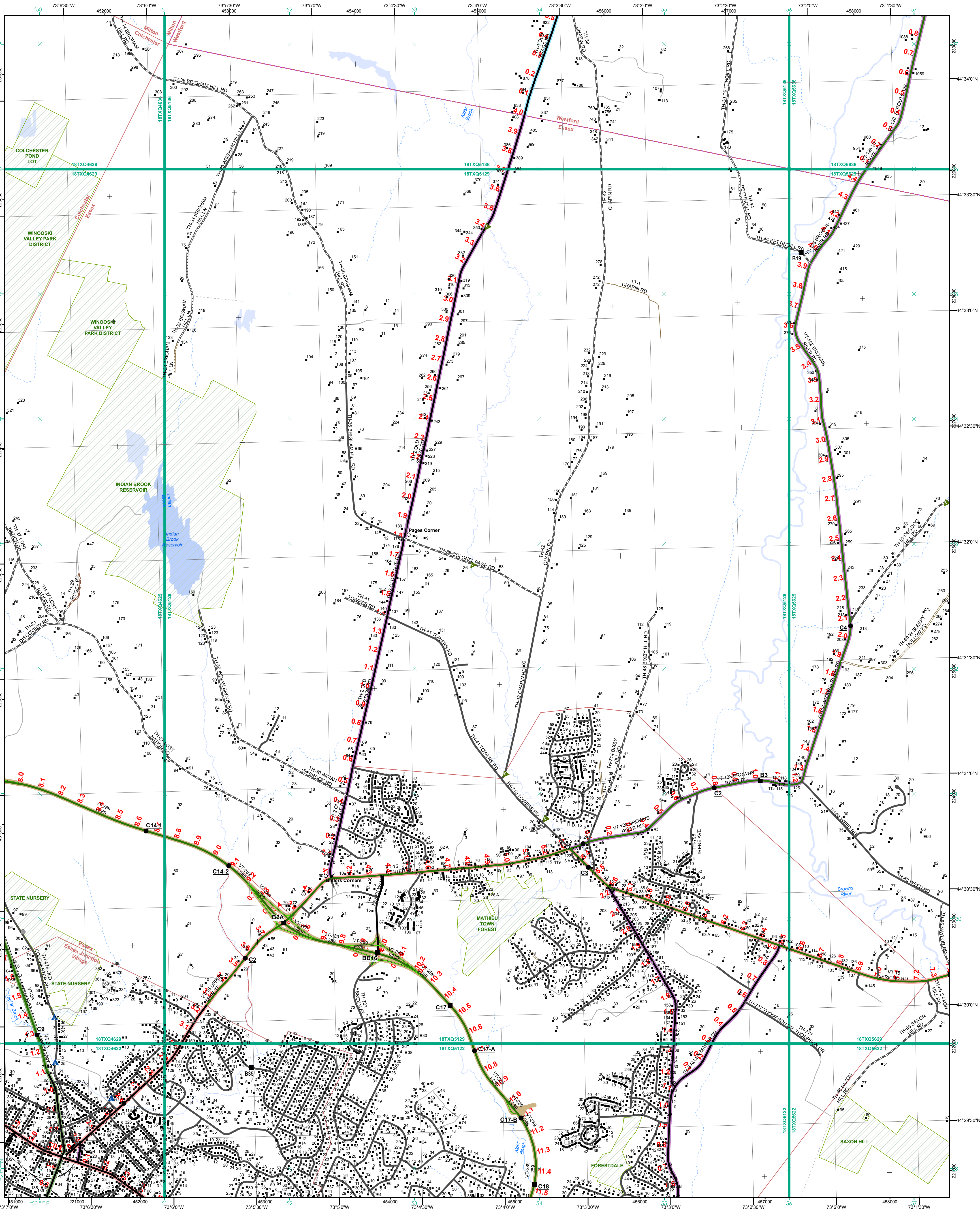


0 0.2 0.4 0.6 0.8 Miles  
 Scale 1:12,672 (printed size: 24 x 36 inches)

**FIELD ASSESSMENT MAP SERIES**  
 USNG Page #: 18TXQ5122  
 Sheet ID: QX5122  
 District: 5

**TOWNS INCLUDED ON SHEET**  
 Essex  
 Essex Center U.C.  
 Essex Junction Village  
 Jericho  
 Richmond  
 Williston





- Interstate
- Interstate Ramp
- Divided U.S. Highway
- U.S. Highway Ramp
- U.S. Highway
- State Highway - Paved
- State Highway - Gravel
- State Highway Ramp - Paved
- Class 1 - Paved
- Class 2 - Paved
- Class 2 - Gravel
- Class 2 - Graded Earth
- Class 3 - Paved
- Class 3 - Gravel
- Class 3 - Graded Earth
- Class 3 - Unimproved / Primitive
- Class 4 - Paved
- Class 4 - Gravel
- Class 4 - Graded Earth
- Class 4 - Unimproved / Primitive
- Class 4 - Impassable or Untraveled
- National or State Forest Highway
- Legal Trail
- Unconfirmed Legal Trail
- Private
- Discontinued
- Winter Road Closure

- Functional Class**
- 2 - Principal Arterial - Other Freeway
  - 3 - Principal Arterial - Other
  - 4 - Minor Arterial
  - 5 - Major Collector
  - 6 - Minor Collector
- Railroad**
- Railroad
  - Rail Trail
  - Airport
- Bridge-Culvert**
- State/Town Bridge or Culvert Greater than 20'
  - State Bridge or Culvert 6' - 20'
  - Bike Path Structure
  - Town Bridge 6' - 20'
  - Town Culvert 6' - 20'
  - VTtrans Maintenance District Office

— 2.2 Distance along linear referenced highway (route log measure)

**B20 / C20** State Bridge or Culvert Identifier  
**B20 / C20** Town Bridge or Culvert Identifier

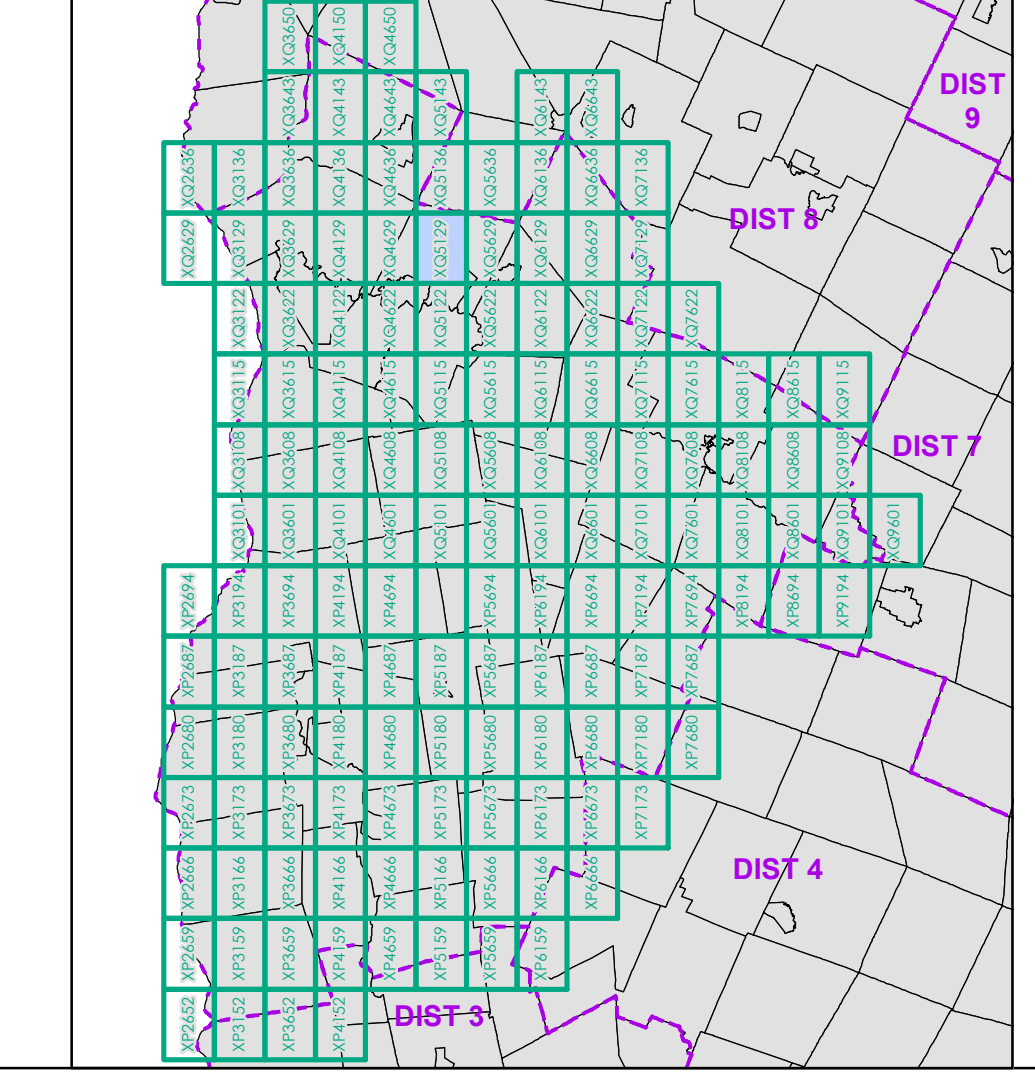
— 1,000 meter US National Grid  
— North American Datum 1983  
— Grid Zone Designation: 18T

— Vermont State Plane Coordinate System  
— North American Datum of 1983  
— SPCS Zone Identifier: 4400  
— Geodetic Reference System 80  
— 500-meter grid, Easting - Northing

Map generated: 11 August 2017

Contact information:  
 Vermont Agency of Transportation, Mapping Section  
 1 National Life Drive, Montpelier, VT 05633-5001  
 Telephone: 802-828-2600

This map was funded in part through grants from the Federal Highway Administration, U.S. Department of Transportation. The representation of the authors expressed herein do not necessarily state or reflect those of the U. S. Department of Transportation.



0 0.2 0.4 0.6 0.8 Miles  
 Scale 1:12,672 (printed size: 24 x 36 inches)

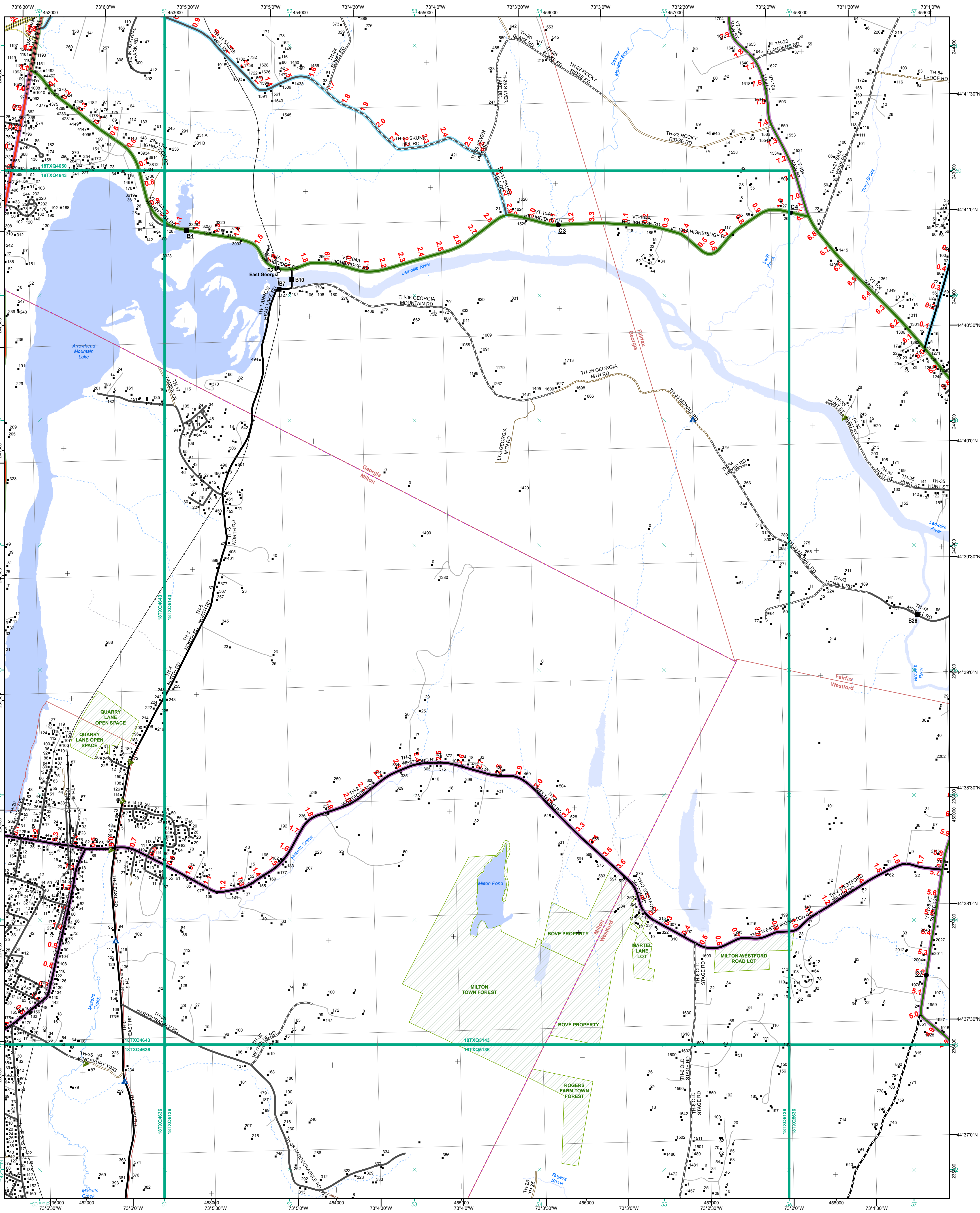
**FIELD ASSESSMENT MAP SERIES**  
 USNG Page #: 18TXQ5129  
 Sheet ID: QX5129  
 District: 5

**TOWNS INCLUDED ON SHEET**  
 Colchester  
 Essex  
 Essex Center U.C.  
 Essex Junction Village  
 Milton  
 Westford









Functional Class	
	Interstate
	Interstate Ramp
	Divided U.S. Highway
	U.S. Highway Ramp
	U.S. Highway
	State Highway - Paved
	State Highway - Gravel
	State Highway Ramp - Paved
	Class 1 - Paved
	Class 2 - Paved
	Class 2 - Graded Earth
	Class 3 - Paved
	Class 3 - Graded Earth
	Class 3 - Unimproved / Primitive
	Class 4 - Paved
	Class 4 - Graded Earth
	Class 4 - Unimproved / Primitive
	Class 4 - Impassable or Untraveled
	National or State Forest Highway
	Legal Trail
	Unconfirmed Legal Trail
	Private
	Discontinued
	Winter Road Closure

	2 - Principal Arterial - Other Freeway
	3 - Principal Arterial - Other
	4 - Minor Arterial
	5 - Major Collector
	6 - Minor Collector

**2.2 Distance along linear referenced highway (route log measure)**

**B20 / C20** State Bridge or Culvert Identifier  
**B20 / C20** Town Bridge or Culvert Identifier

**Railroad**

- Railroad
- Rail Trail
- Airport

**Bridge-Culvert**

- State/Town Bridge or Culvert Greater than 20'
- State Bridge or Culvert 6' - 20'
- Bike Path Structure
- Town Bridge 6' - 20'
- Town Culvert 6' - 20'
- VTtrans Maintenance District Office

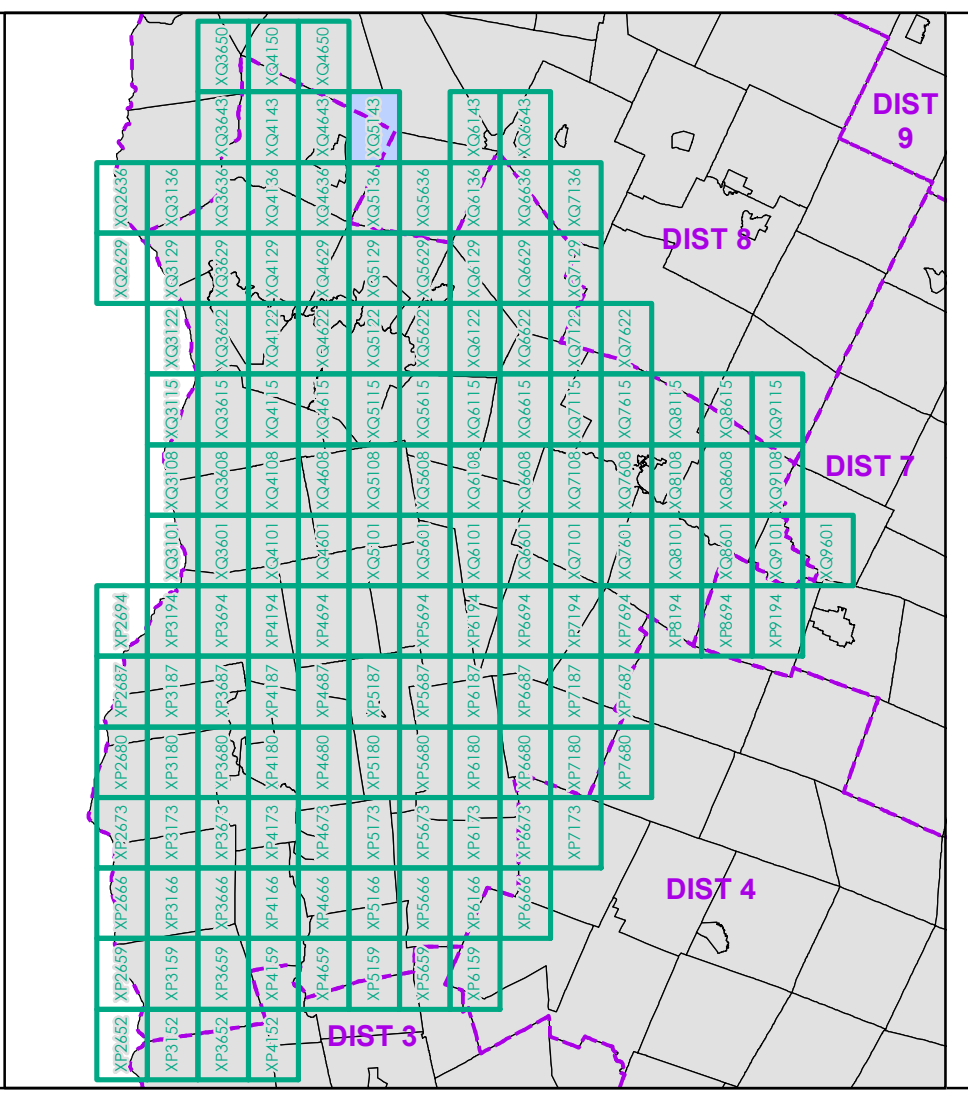
**Other Symbols:**

- Named Lake-Pond
- Unnamed Lake-Pond
- Named River-Stream
- Unnamed River-Stream
- Public Land - State/Municipal
- Green Mountain National Forest
- District Boundary
- Town Boundary

Map generated: 11 August 2017

Contact information:  
 Vermont Agency of Transportation, Mapping Section  
 1 National Life Drive, Montpelier, VT 05633-5001  
 Telephone: 802-828-2600

This map was funded in part through grants from the Federal Highway Administration, U.S. Department of Transportation. The representation of the authors expressed herein do not necessarily state or reflect those of the U. S. Department of Transportation.

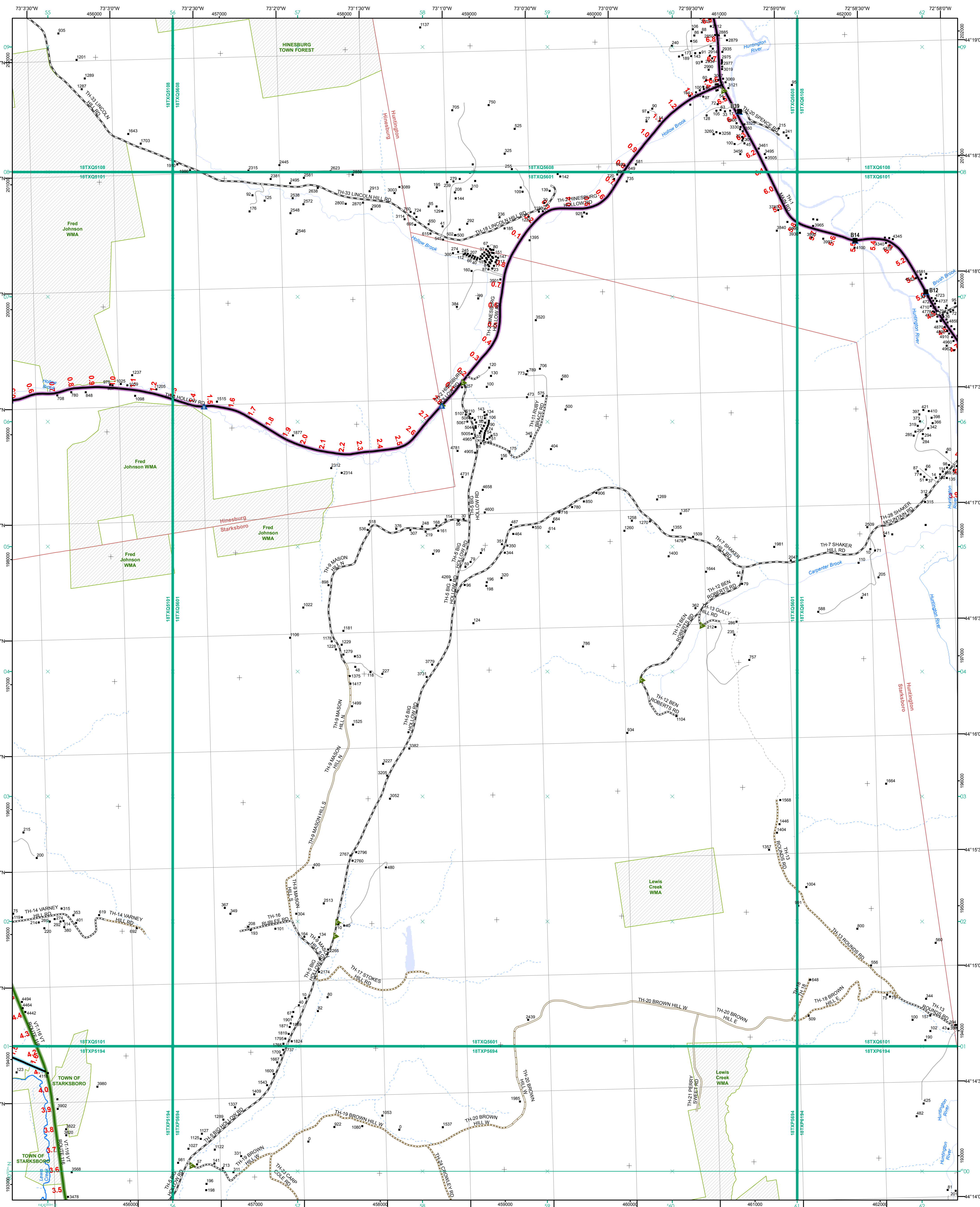


0 0.2 0.4 0.6 0.8 Miles  
 Scale 1:12,672 (printed size: 24 x 36 inches)

**FIELD ASSESSMENT MAP SERIES**  
 USNG Page #: 18TXQ5143  
 Sheet ID: QX5143  
 District: 5

**TOWNS INCLUDED ON SHEET**  
 Fairfax  
 Georgia  
 Milton  
 Milton U.C.  
 Westford





**Functional Class**

- Interstate
- Interstate Ramp
- Divided U.S. Highway
- U.S. Highway Ramp
- U.S. Highway
- State Highway - Paved
- State Highway - Gravel
- State Highway Ramp - Paved
- Class 1 - Paved
- Class 2 - Paved
- Class 2 - Gravel
- Class 2 - Graded Earth
- Class 3 - Paved
- Class 3 - Gravel
- Class 3 - Graded Earth
- Class 3 - Unimproved / Primitive
- Class 4 - Paved
- Class 4 - Gravel
- Class 4 - Graded Earth
- Class 4 - Unimproved / Primitive
- Class 4 - Impassable or Untraveled
- National or State Forest Highway
- Legal Trail
- Unconfirmed Legal Trail
- Private
- Discontinued
- Winter Road Closure

**Functional Class**

- 2 - Principal Arterial - Other Freeway
- 3 - Principal Arterial - Other
- 4 - Minor Arterial
- 5 - Major Collector
- 6 - Minor Collector

**Railroad**

- Railroad
- Rail Trail
- Airport

**Bridge-Culvert**

- State/Town Bridge or Culvert Greater than 20'
- State Bridge or Culvert 6' - 20'
- Bike Path Structure
- Town Bridge 6' - 20'
- Town Culvert 6' - 20'
- VTrans Maintenance District Office

**Other Features**

- Named Lake-Pond
- Unnamed Lake-Pond
- Named River-Stream
- Unnamed River-Stream
- Public Land - State/Municipal
- Green Mountain National Forest
- District Boundary
- Town Boundary

**2.2 Distance along linear referenced highway (route log measure)**

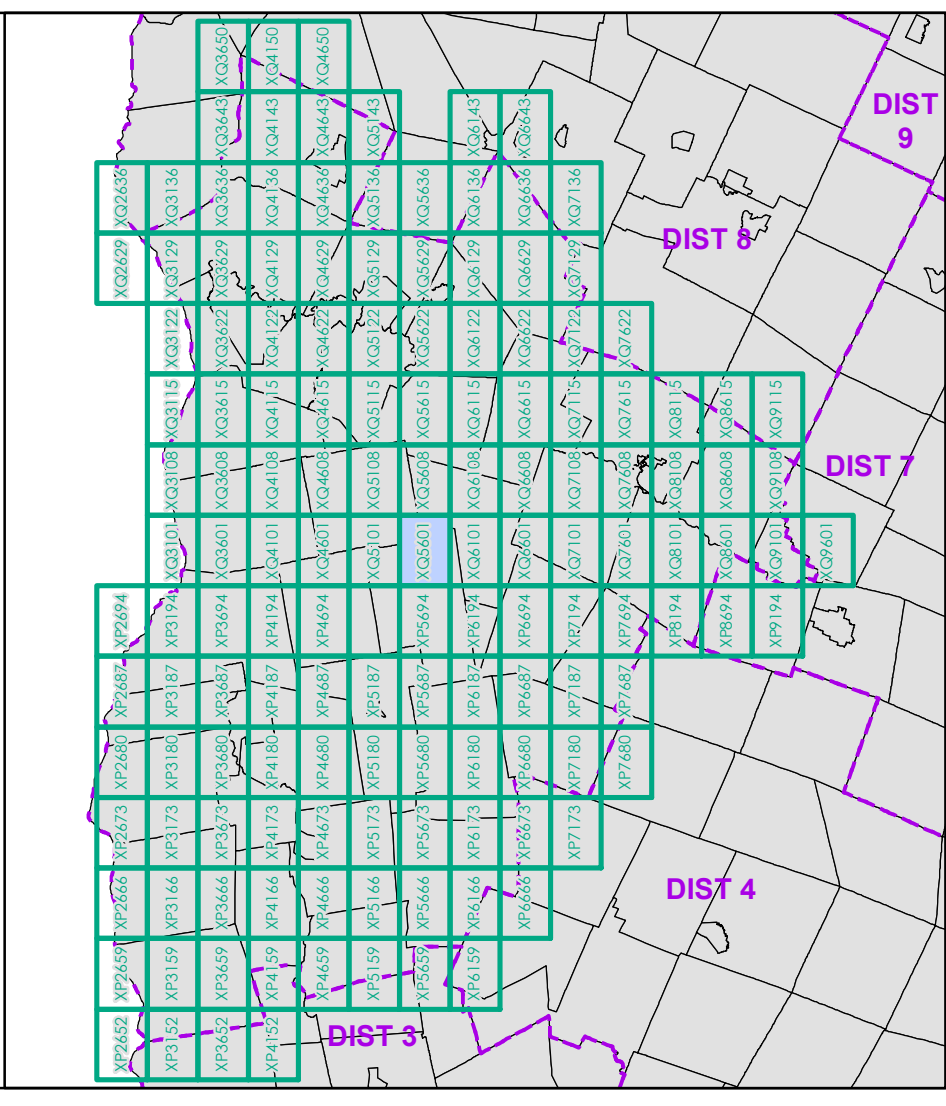
**B20 / C20 State Bridge or Culvert Identifier**  
**B20 / C20 Town Bridge or Culvert Identifier**

1,000 meter US National Grid  
 North American Datum 1983  
 SPCS Zone Identifier: 4400  
 Geodetic Reference System 80  
 500-meter grid, Easting - Northing

Map generated: 11 August 2017

Contact information:  
 Vermont Agency of Transportation, Mapping Section  
 1 National Life Drive, Montpelier, VT 05633-5001  
 Telephone: 802-828-2600

This map was funded in part through grants from the Federal Highway Administration, U.S. Department of Transportation. The representation of the authors expressed herein do not necessarily state or reflect those of the U.S. Department of Transportation.



0 0.2 0.4 0.6 0.8 Miles

Scale 1:12,672 (printed size: 24 x 36 inches)

**FIELD ASSESSMENT MAP SERIES**

USNG Page #: **18TXQ5601**

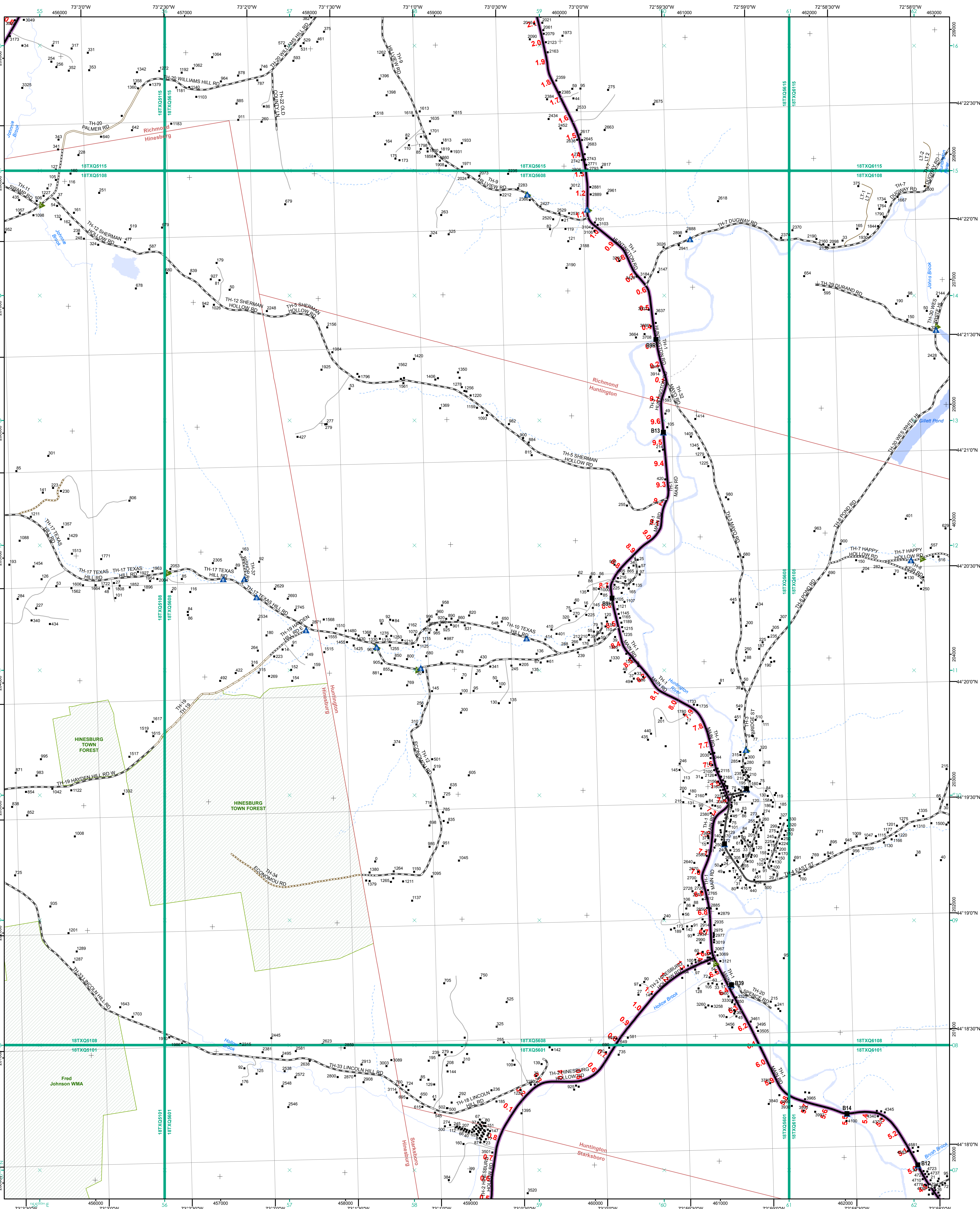
Sheet ID: **QX5601**

District: **5**

**TOWNS INCLUDED ON SHEET**

Hinesburg  
 Huntington  
 Starksboro





**Functional Class**

- 2 - Principal Arterial - Other Freeway
- 3 - Principal Arterial - Other
- 4 - Minor Arterial
- 5 - Major Collector
- 6 - Minor Collector

**Railroad**

- Railroad
- Rail Trail
- Airport

**Bridge-Culvert**

- State/Town Bridge or Culvert Greater than 20'
- State Bridge or Culvert 6' - 20'
- Bike Path Structure
- Town Bridge 6' - 20'
- Town Culvert 6' - 20'
- VT Trans Maintenance District Office

**Other Features:**

- Named Lake-Pond
- Unnamed Lake-Pond
- Named River-Stream
- Unnamed River-Stream
- Public Land - State/Municipal
- Green Mountain National Forest
- District Boundary
- Town Boundary

**2.2 Distance along linear referenced highway (route log measure)**

**B20 / C20 State Bridge or Culvert Identifier**  
**B20 / C20 Town Bridge or Culvert Identifier**

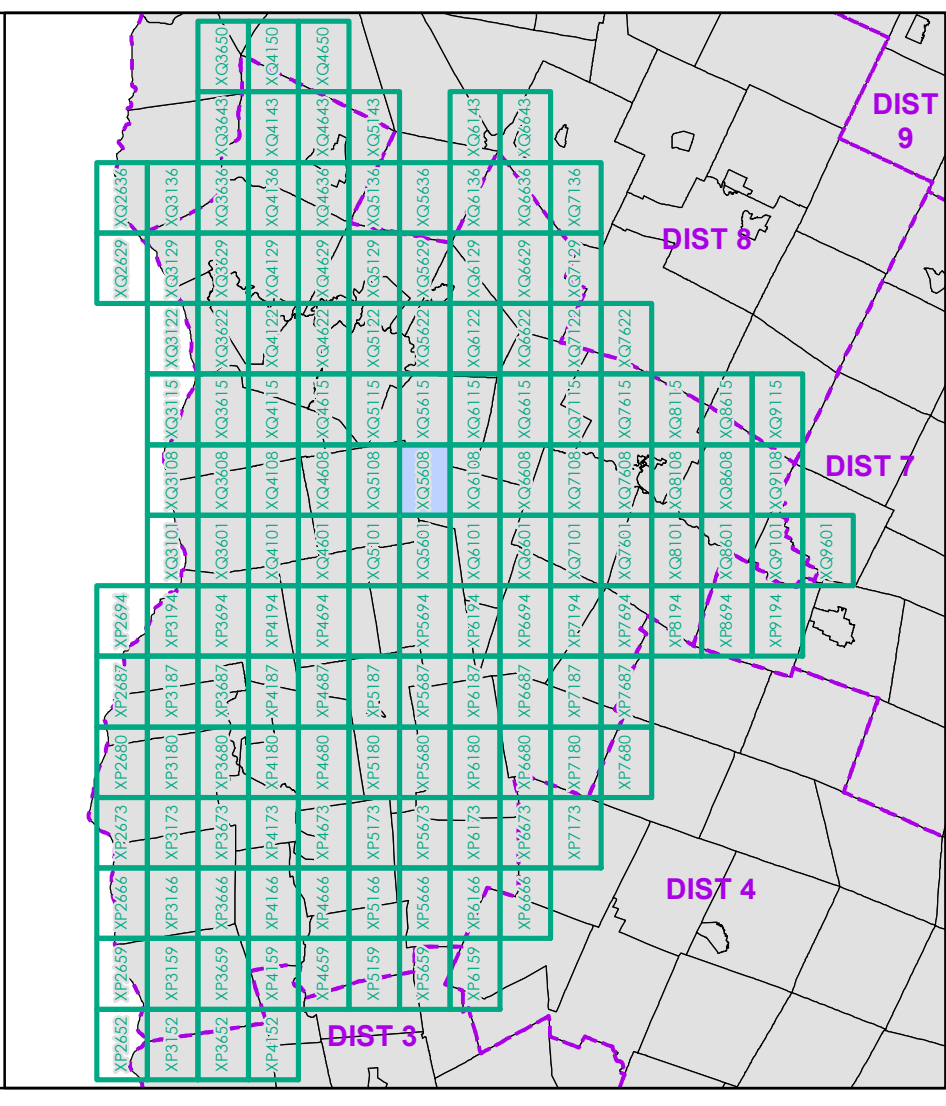
**1,000 meter US National Grid**  
 North American Datum 1983  
 GZD Zone Designation: 18T

**Vermont State Plane Coordinate System**  
 North American Datum of 1983  
 SPCS Zone Identifier: 4400  
 Geodetic Reference System 80  
 500-meter grid, Easting - Northing

Map generated: 11 August 2017

Contact information:  
 Vermont Agency of Transportation, Mapping Section  
 1 National Life Drive, Montpelier, VT 05633-5001  
 Telephone: 802-828-2600

This map was funded in part through grants from the Federal Highway Administration, U.S. Department of Transportation. The representation of the authors expressed herein do not necessarily state or reflect those of the U. S. Department of Transportation.



0 0.2 0.4 0.6 0.8 Miles

Scale 1:12,672 (printed size: 24 x 36 inches)

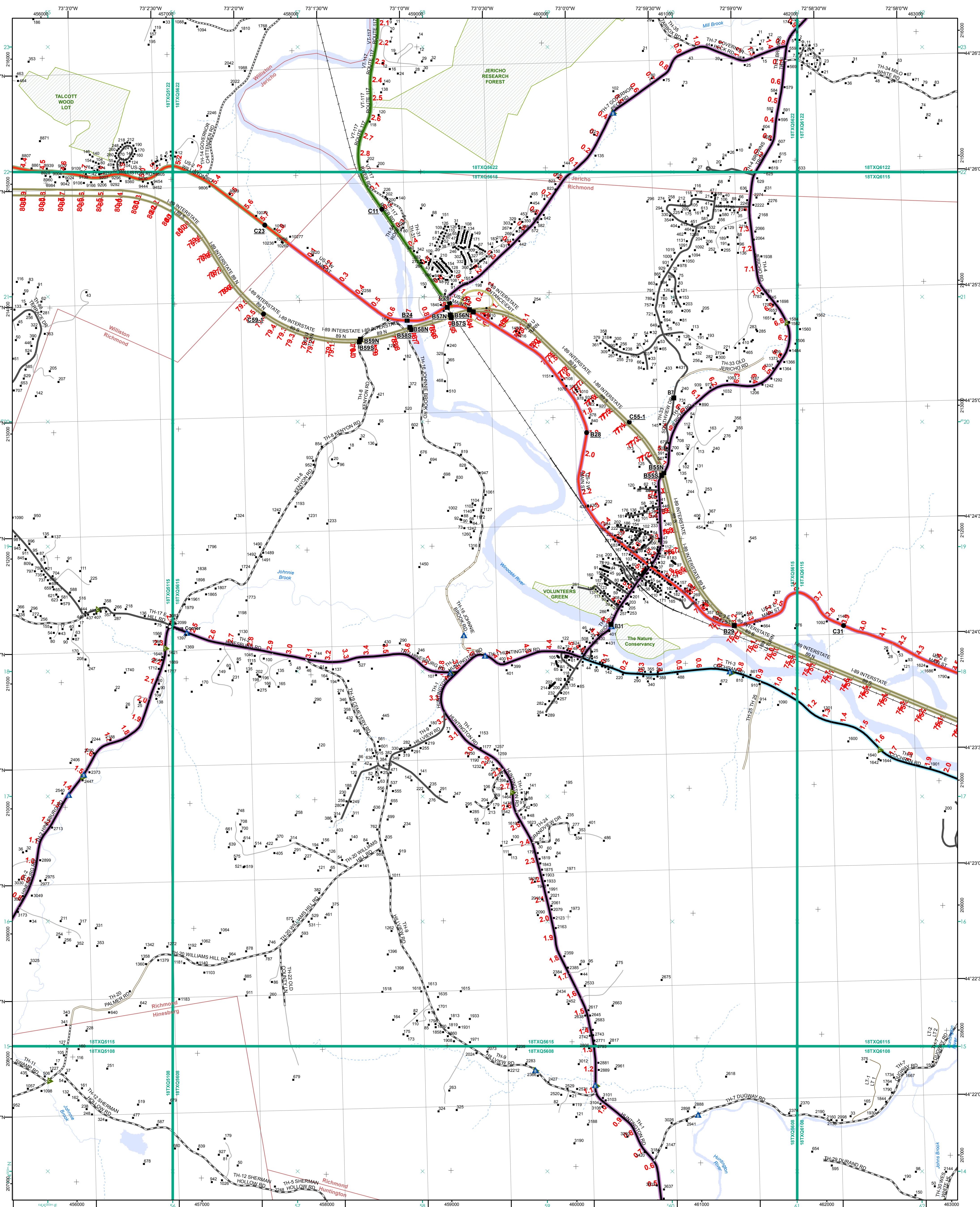
**FIELD ASSESSMENT MAP SERIES**

USNG Page #: 18TXQ5608  
 Sheet ID: QX5608  
 District: 5

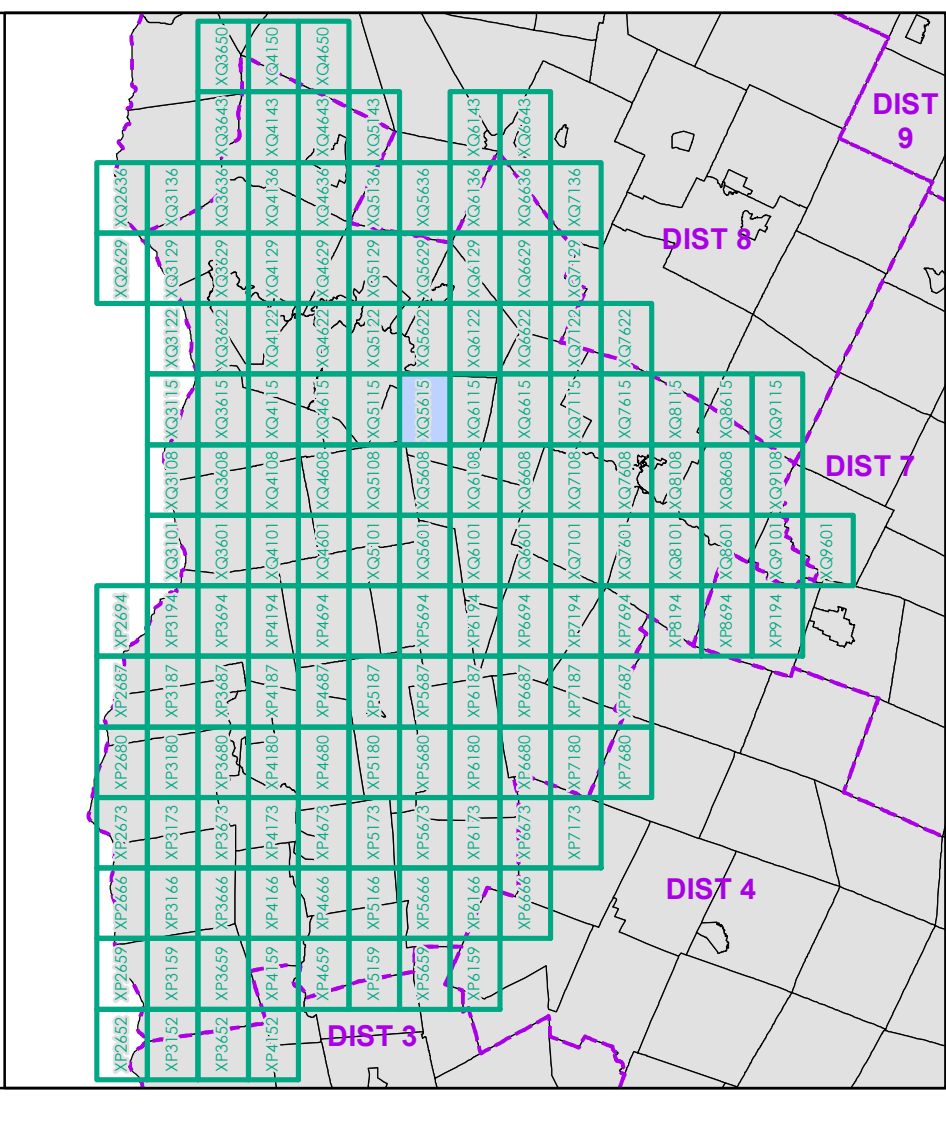
**TOWNS INCLUDED ON SHEET**

Hinesburg  
 Huntington  
 Richmond  
 Starksboro





- |   |  |
|---|--|
| <ul style="list-style-type: none"> <li>Interstate</li> <li>Interstate Ramp</li> <li>Divided U.S. Highway</li> <li>U.S. Highway Ramp</li> <li>U.S. Highway</li> <li>State Highway - Paved</li> <li>State Highway - Gravel</li> <li>State Highway Ramp - Paved</li> <li>Class 1 - Paved</li> <li>Class 2 - Paved</li> <li>Class 2 - Gravel</li> <li>Class 2 - Graded Earth</li> <li>Class 3 - Paved</li> <li>Class 3 - Gravel</li> <li>Class 3 - Graded Earth</li> <li>Class 3 - Unimproved / Primitive</li> <li>Class 4 - Paved</li> <li>Class 4 - Gravel</li> <li>Class 4 - Graded Earth</li> <li>Class 4 - Unimproved / Primitive</li> <li>Class 4 - Impassable or Untraveled</li> <li>National or State Forest Highway</li> <li>Legal Trail</li> <li>Unconfirmed Legal Trail</li> <li>Private</li> <li>Discontinued</li> <li>Winter Road Closure</li> </ul> | <ul style="list-style-type: none"> <li>2 - Principal Arterial - Other Freeway</li> <li>3 - Principal Arterial - Other</li> <li>4 - Minor Arterial</li> <li>5 - Major Collector</li> <li>6 - Minor Collector</li> </ul> |
|---|--|
- Railroad**
- Railroad
  - Rail Trail
  - Airport
- Bridge-Culvert**
- State/Town Bridge or Culvert Greater than 20'
  - State Bridge or Culvert 6' - 20'
  - Bike Path Structure
  - Town Bridge 6' - 20'
  - Town Culvert 6' - 20'
  - VTrans Maintenance District Office
- Other Features**
- Named Lake-Pond
  - Unnamed Lake-Pond
  - Named River-Stream
  - Unnamed River-Stream
  - Public Land - State/Municipal
  - Green Mountain National Forest
  - District Boundary
  - Town Boundary
- Map generated: 11 August 2017
- Contact information:  
 Vermont Agency of Transportation, Mapping Section  
 1 National Life Drive, Montpelier, VT 05633-5001  
 Telephone: 802-828-2600
- This map was funded in part through grants from the Federal Highway Administration, U.S. Department of Transportation. The representation of the authors expressed herein do not necessarily state or reflect those of the U.S. Department of Transportation.

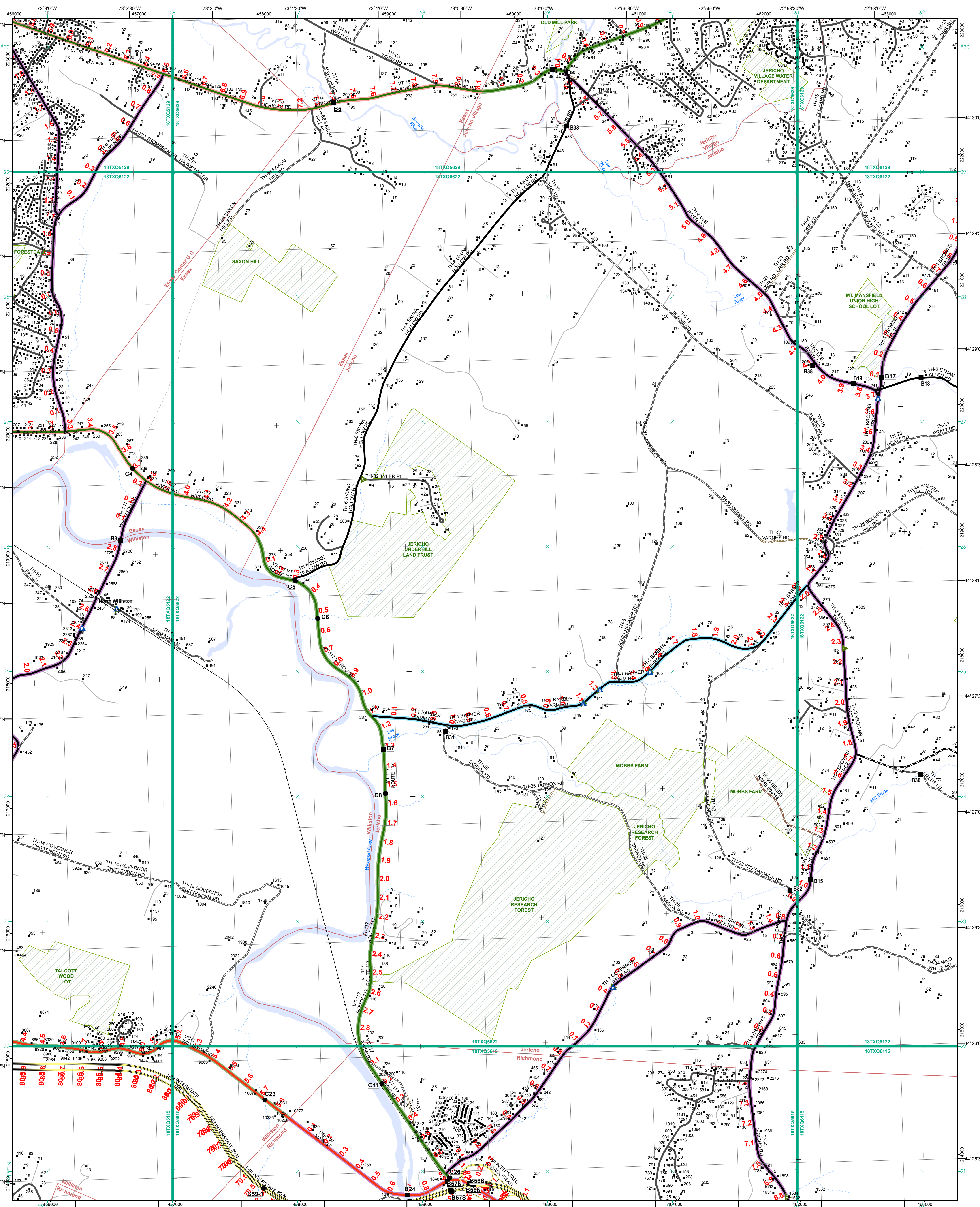


0 0.2 0.4 0.6 0.8 Miles  
 Scale 1:12,672 (printed size: 24 x 36 inches)

**FIELD ASSESSMENT MAP SERIES**  
 USNG Page #: 18TXQ5615  
 Sheet ID: QX5615  
 District: 5

**TOWNS INCLUDED ON SHEET**  
 Hinesburg  
 Huntington  
 Jericho  
 Richmond  
 Williston





**Functional Class**

- Interstate
- Interstate Ramp
- Divided U.S. Highway
- U.S. Highway Ramp
- U.S. Highway
- State Highway - Paved
- State Highway - Gravel
- State Highway Ramp - Paved
- Class 1 - Paved
- Class 2 - Paved
- Class 2 - Gravel
- Class 2 - Graded Earth
- Class 3 - Paved
- Class 3 - Gravel
- Class 3 - Graded Earth
- Class 3 - Unimproved / Primitive
- Class 4 - Paved
- Class 4 - Gravel
- Class 4 - Graded Earth
- Class 4 - Unimproved / Primitive
- Class 4 - Impassable or Untraveled
- National or State Forest Highway
- Legal Trail
- Unconfirmed Legal Trail
- Private
- Discontinued
- Winter Road Closure

**Railroad**

- Railroad
- Rail Trail
- Airport

**Bridge-Culvert**

- State/Town Bridge or Culvert Greater than 20'
- State Bridge or Culvert 6' - 20'
- Bike Path Structure
- Town Bridge 6' - 20'
- Town Culvert 6' - 20'
- VTtrans Maintenance District Office

**Other Features**

- Named Lake-Pond
- Unnamed Lake-Pond
- Named River-Stream
- Unnamed River-Stream
- Public Land - State/Municipal
- Green Mountain National Forest
- District Boundary
- Town Boundary

**2.2 Distance along linear referenced highway (route log measure)**

**B20 / C20 State Bridge or Culvert Identifier**  
**B20 / C20 Town Bridge or Culvert Identifier**

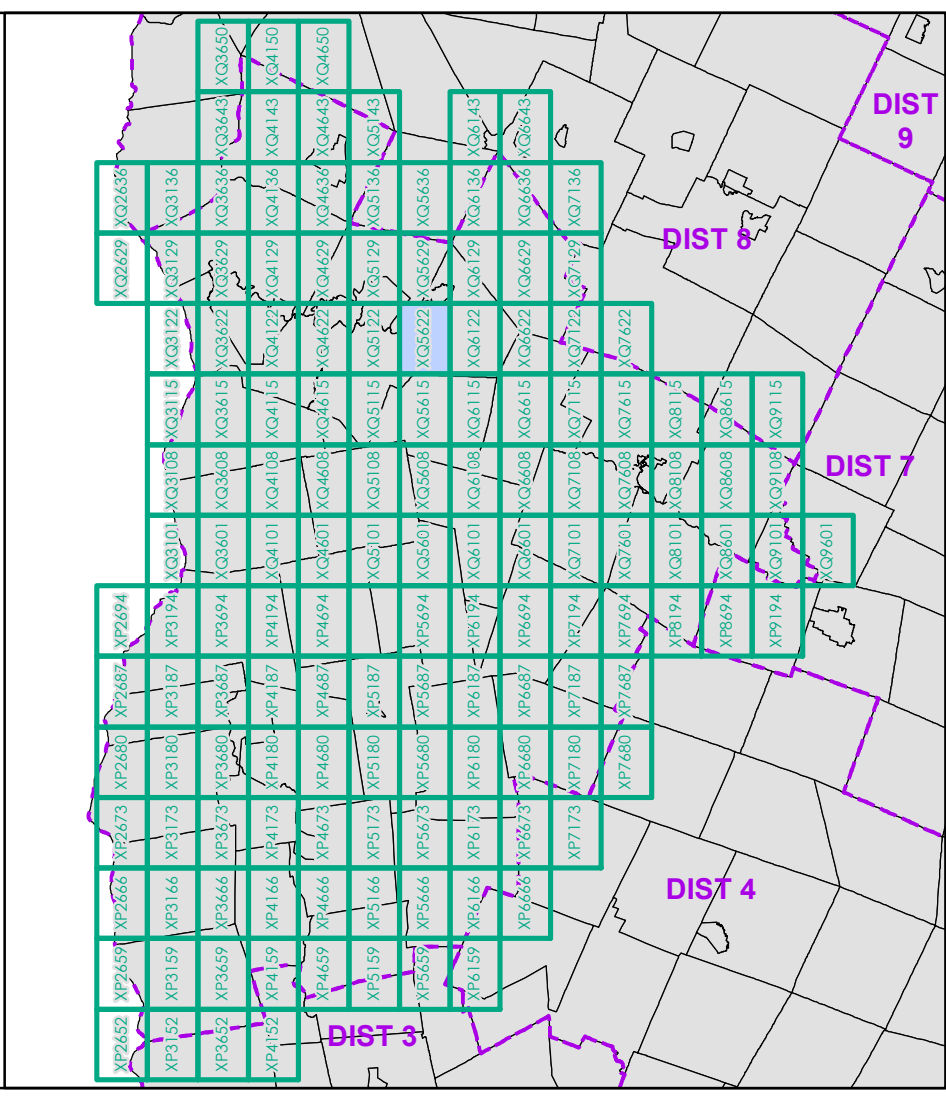
1,000 meter US National Grid  
 North American Datum 1983  
 Grid Zone Designation: 18T

Vermont State Plane Coordinate System  
 North American Datum of 1983  
 SPCS Zone Identifier: 4400  
 Geodetic Reference System 80  
 500-meter grid, Easting - Northing

Map generated: 11 August 2017

Contact information:  
 Vermont Agency of Transportation, Mapping Section  
 1 National Life Drive, Montpelier, VT 05633-5001  
 Telephone: 802-828-2600

This map was funded in part through grants from the Federal Highway Administration, U.S. Department of Transportation. The representation of the authors expressed herein do not necessarily state or reflect those of the U. S. Department of Transportation.

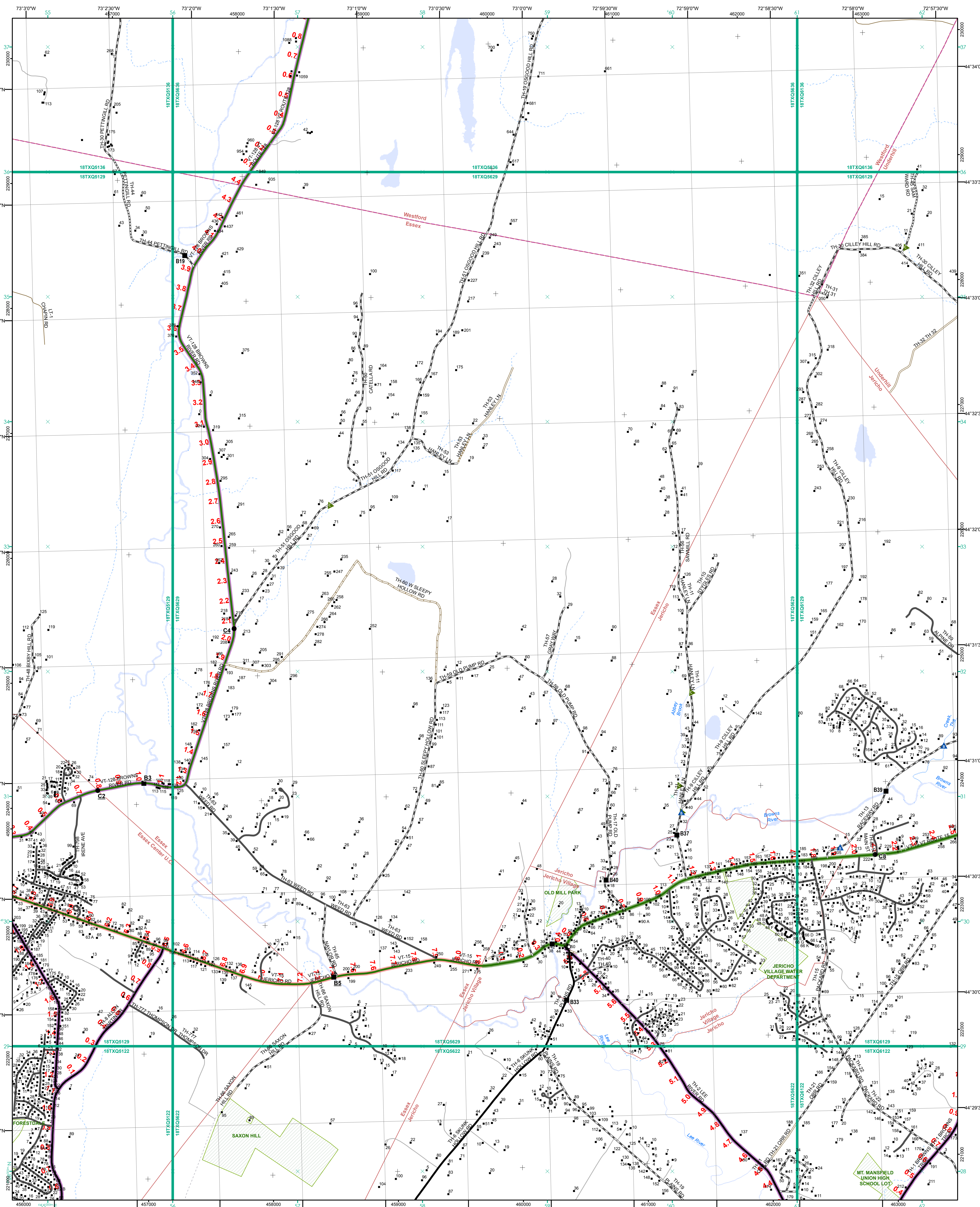


0 0.2 0.4 0.6 0.8 Miles  
 Scale 1:12,672 (printed size: 24 x 36 inches)

**FIELD ASSESSMENT MAP SERIES**  
 USNG Page #: 18TXQ5622  
 Sheet ID: QX5622  
 District: 5

**TOWNS INCLUDED ON SHEET**  
 Essex  
 Essex Center U.C.  
 Jericho  
 Jericho Village  
 Richmond  
 Williston





- Functional Class**
- Interstate
  - Interstate Ramp
  - Divided U.S. Highway
  - U.S. Highway Ramp
  - U.S. Highway
  - State Highway - Paved
  - State Highway - Gravel
  - State Highway Ramp - Paved
  - Class 1 - Paved
  - Class 2 - Paved
  - Class 2 - Gravel
  - Class 2 - Graded Earth
  - Class 3 - Paved
  - Class 3 - Gravel
  - Class 3 - Graded Earth
  - Class 3 - Unimproved / Primitive
  - Class 4 - Paved
  - Class 4 - Gravel
  - Class 4 - Graded Earth
  - Class 4 - Unimproved / Primitive
  - Class 4 - Impassable or Untraveled
  - National or State Forest Highway
  - Legal Trail
  - Uncconfirmed Legal Trail
  - Private
  - Discontinued
  - Winter Road Closure
- Railroad**
- Railroad
  - Rail Trail
  - Airport
- Bridge-Culvert**
- Class 2 - State/Town Bridge or Culvert Greater than 20'
  - Class 3 - State Bridge or Culvert 6' - 20'
  - Class 4 - Bike Path Structure
  - Class 5 - Town Bridge 6' - 20'
  - Class 6 - Town Culvert 6' - 20'
  - VT Trans Maintenance District Office
  - Named Lake-Pond
  - Unnamed Lake-Pond
  - Named River-Stream
  - Unnamed River-Stream
  - Public Land - State/Municipal
  - Green Mountain National Forest
  - District Boundary
  - Town Boundary

2.2 Distance along linear referenced highway (route log measure)

B20 / C20 State Bridge or Culvert Identifier  
B20 / C20 Town Bridge or Culvert Identifier

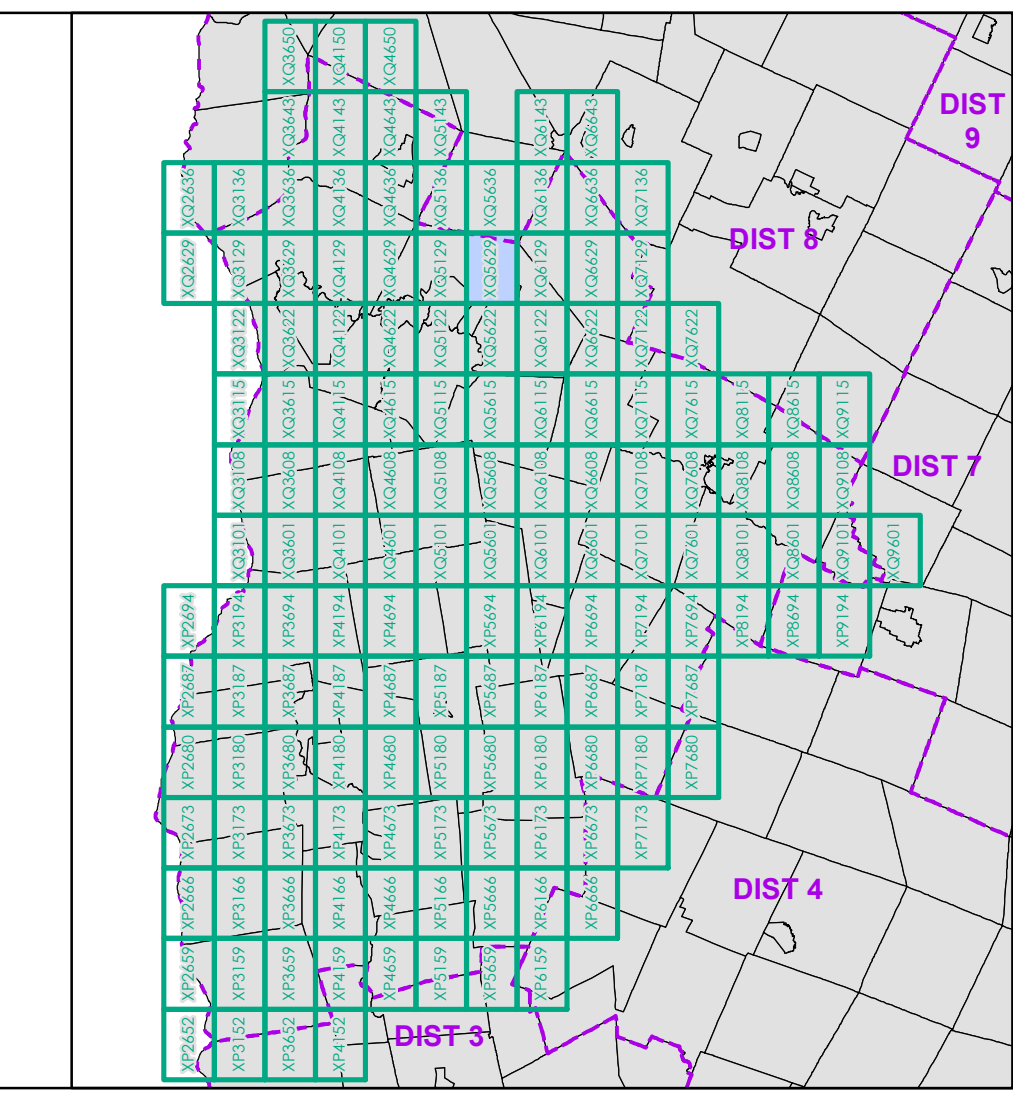
1,000 meter US National Grid  
North American Datum 1983  
GZM Zone Designation: 18T

Vermont State Plane Coordinate System  
North American Datum of 1983  
SPCS Zone Identifier: 4400  
Geodetic Reference System 80  
500-meter grid, Easting - Northing

Map generated: 11 August 2017

Contact information:  
Vermont Agency of Transportation, Mapping Section  
1 National Life Drive, Montpelier, VT 05633-5001  
Telephone: 802-828-2600

This map was funded in part through grants from the Federal Highway Administration, U.S. Department of Transportation. The representation of the authors expressed herein do not necessarily state or reflect those of the U. S. Department of Transportation.

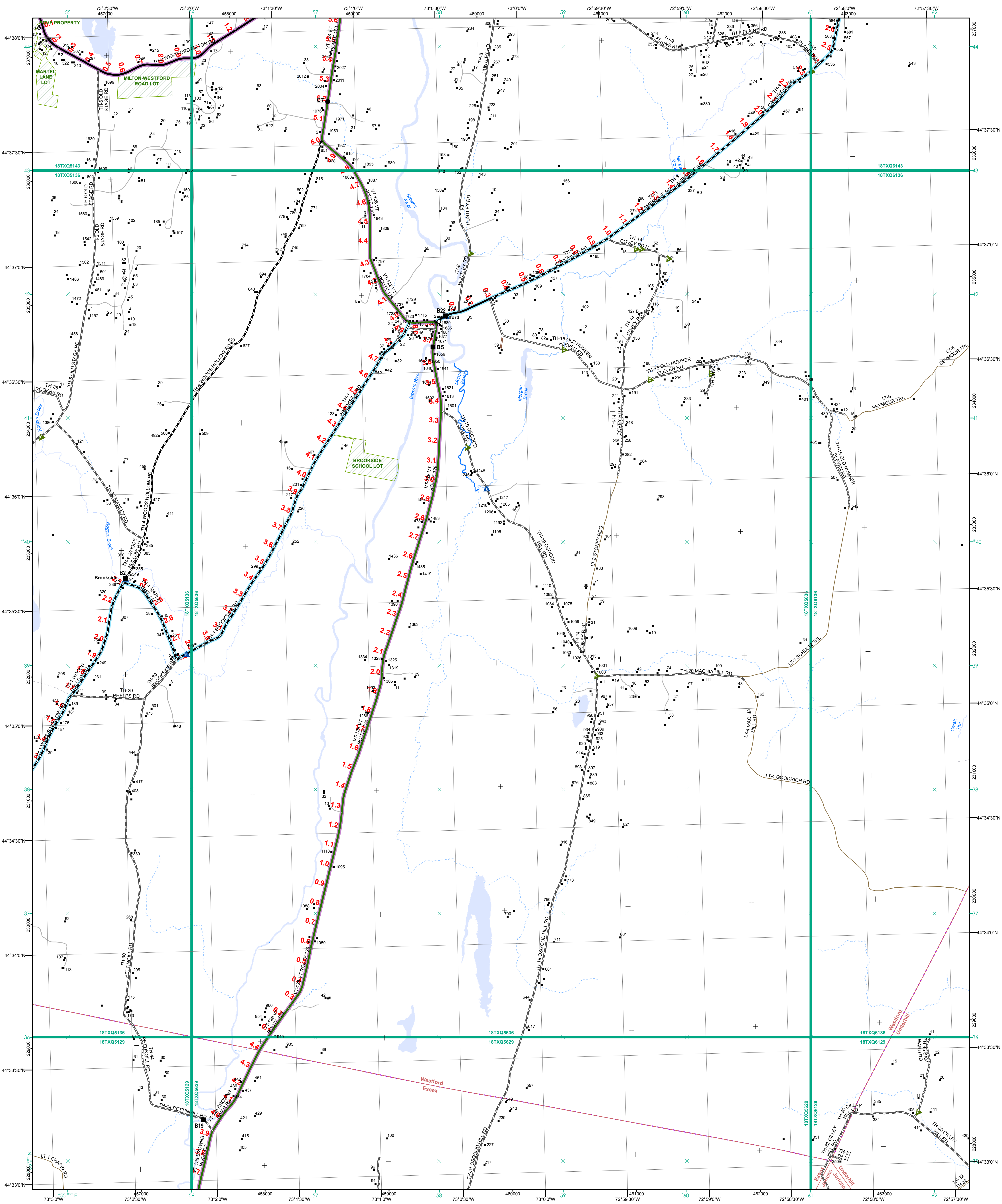


0 0.2 0.4 0.6 0.8 Miles  
Scale 1:12,672 (printed size: 24 x 36 inches)

**FIELD ASSESSMENT MAP SERIES**  
USNG Page #: 18TXQ5629  
Sheet ID: QX5629  
District: 5

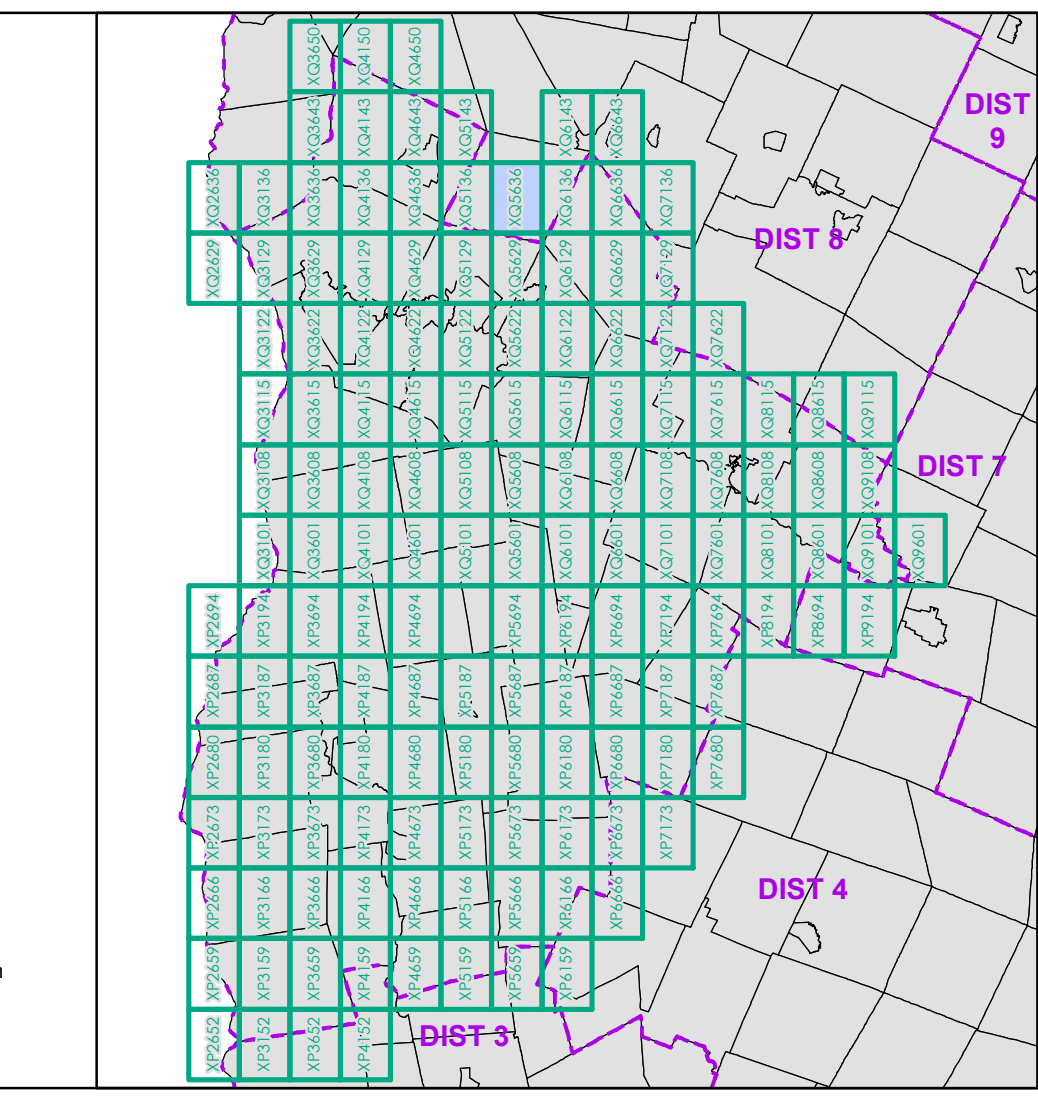
**TOWNS INCLUDED ON SHEET**  
Essex  
Essex Center U.C.  
Jericho  
Jericho Village  
Underhill  
Westford





- Interstate
- Interstate Ramp
- Divided U.S. Highway
- U.S. Highway Ramp
- U.S. Highway
- State Highway - Paved
- State Highway - Gravel
- State Highway Ramp - Paved
- Class 1 - Paved
- Class 2 - Paved
- Class 2 - Gravel
- Class 2 - Graded Earth
- Class 3 - Paved
- Class 3 - Gravel
- Class 3 - Graded Earth
- Class 3 - Unimproved / Primitive
- Class 4 - Paved
- Class 4 - Gravel
- Class 4 - Graded Earth
- Class 4 - Unimproved / Primitive
- Class 4 - Impassable or Untraveled
- National or State Forest Highway
- Legal Trail
- Unconfirmed Legal Trail
- Private
- Discontinued
- Winter Road Closure

- Functional Class
- 2 - Principal Arterial - Other Freeway
- 3 - Principal Arterial - Other
- 4 - Minor Arterial
- 5 - Major Collector
- 6 - Minor Collector
- Railroad
- Railroad
- Rail Trail
- Airport
- Bridge-Culvert
- State/Town Bridge or Culvert Greater than 20'
- State Bridge or Culvert 6' - 20'
- Bike Path Structure
- Town Bridge 6' - 20'
- Town Culvert 6' - 20'
- VTtrans Maintenance District Office
- Named Lake-Pond
- Unnamed Lake-Pond
- Named River-Stream
- Unnamed River-Stream
- Public Land - State/Municipal
- Green Mountain National Forest
- District Boundary
- Town Boundary



0 0.2 0.4 0.6 0.8 Miles  
 Scale 1:12,672 (printed size: 24 x 36 inches)

**FIELD ASSESSMENT MAP SERIES**  
 USNG Page #: 18TXQ5636  
 Sheet ID: QX5636  
 District: 5

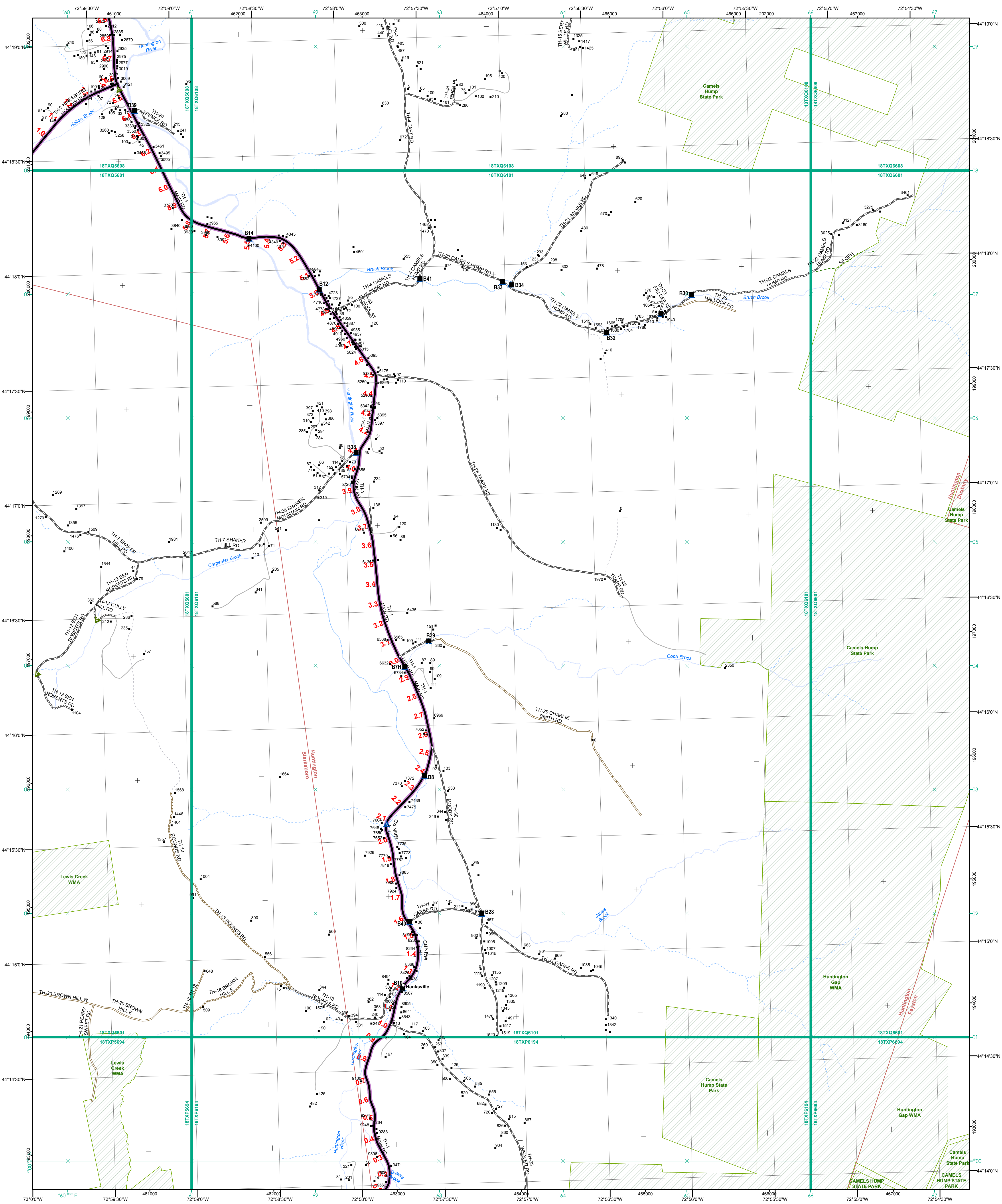
**TOWNS INCLUDED ON SHEET**  
 Essex  
 Jericho  
 Underhill  
 Westford

Map generated: 11 August 2017

Contact information:  
 Vermont Agency of Transportation, Mapping Section  
 1 National Life Drive, Montpelier, VT 05633-5001  
 Telephone: 802-828-2600

This map was funded in part through grants from the Federal Highway Administration, U.S. Department of Transportation. The representation of the authors expressed herein do not necessarily state or reflect those of the U. S. Department of Transportation.





- |   |  |
|---|--|
| <ul style="list-style-type: none"> <li>Interstate</li> <li>Interstate Ramp</li> <li>Divided U.S. Highway</li> <li>U.S. Highway Ramp</li> <li>U.S. Highway</li> <li>State Highway - Paved</li> <li>State Highway - Gravel</li> <li>State Highway Ramp - Paved</li> <li>Class 1 - Paved</li> <li>Class 2 - Paved</li> <li>Class 2 - Gravel</li> <li>Class 2 - Graded Earth</li> <li>Class 3 - Paved</li> <li>Class 3 - Gravel</li> <li>Class 3 - Graded Earth</li> <li>Class 3 - Unimproved / Primitive</li> <li>Class 4 - Paved</li> <li>Class 4 - Gravel</li> <li>Class 4 - Graded Earth</li> <li>Class 4 - Unimproved / Primitive</li> <li>Class 4 - Impassable or Untraveled</li> <li>National or State Forest Highway</li> <li>Legal Trail</li> <li>Unconfirmed Legal Trail</li> <li>Private</li> <li>Discontinued</li> <li>Winter Road Closure</li> </ul> | <p><b>Functional Class</b></p> <ul style="list-style-type: none"> <li>2 - Principal Arterial - Other Freeway</li> <li>3 - Principal Arterial - Other</li> <li>4 - Minor Arterial</li> <li>5 - Major Collector</li> <li>6 - Minor Collector</li> </ul> <p><b>Railroad</b></p> <ul style="list-style-type: none"> <li>Railroad</li> <li>Rail Trail</li> <li>Airport</li> </ul> <p><b>Bridge-Culvert</b></p> <ul style="list-style-type: none"> <li>State/Town Bridge or Culvert Greater than 20'</li> <li>State Bridge or Culvert 6' - 20'</li> <li>Bike Path Structure</li> <li>Town Bridge 6' - 20'</li> <li>Town Culvert 6' - 20'</li> <li>VTrans Maintenance District Office</li> </ul> <p><b>Other Features</b></p> <ul style="list-style-type: none"> <li>Named Lake-Pond</li> <li>Unnamed Lake-Pond</li> <li>Named River-Stream</li> <li>Unnamed River-Stream</li> <li>Public Land - State/Municipal</li> <li>Green Mountain National Forest</li> <li>District Boundary</li> <li>Town Boundary</li> </ul> |
|---|--|

**2.2 Distance along linear referenced highway (route log measure)**

**B20 / C20 State Bridge or Culvert Identifier**  
**B20 / C20 Town Bridge or Culvert Identifier**

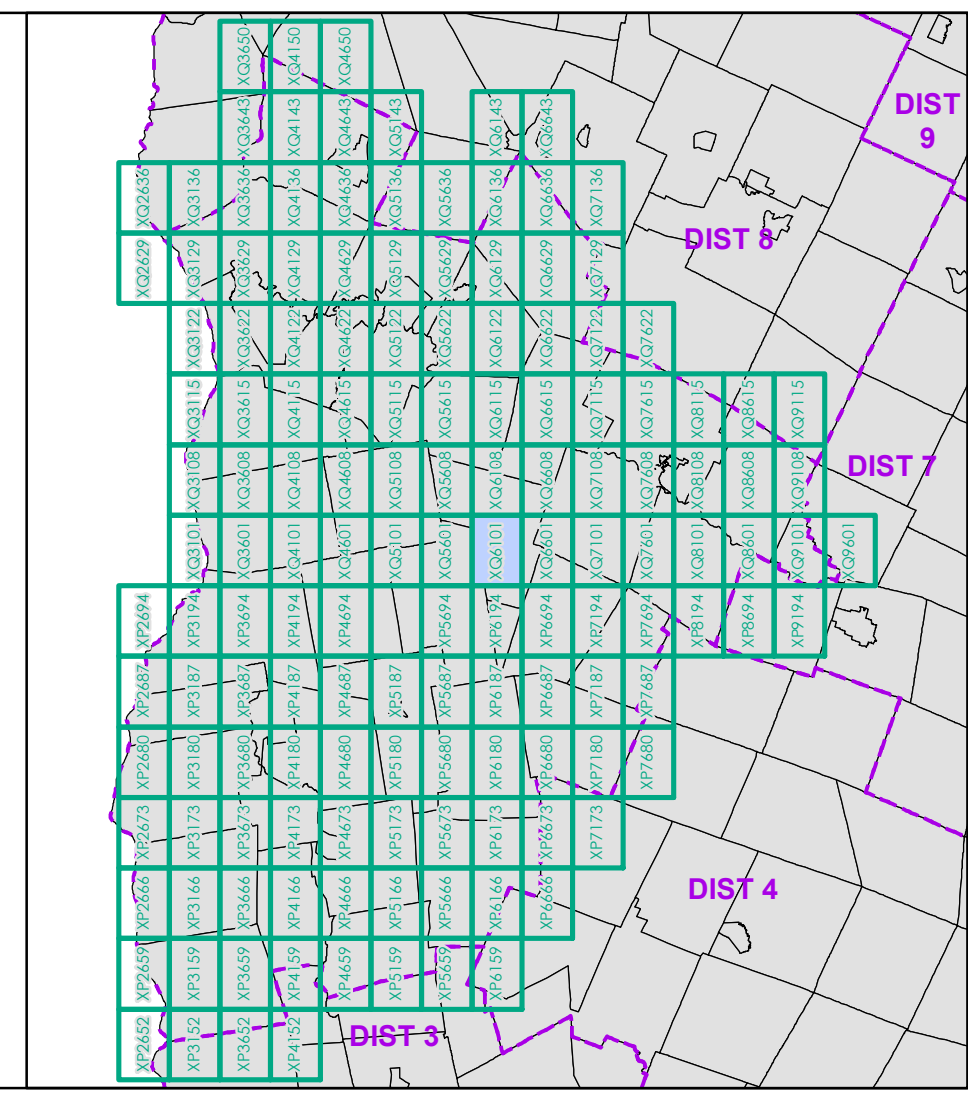
1,000 meter US National Grid  
 North American Datum 1983  
 Grid Zone Designation: 18T

Vermont State Plane Coordinate System  
 North American Datum of 1983  
 SPCS Zone Identifier: 4400  
 Geodetic Reference System 80  
 500-meter grid, Easting - Northing

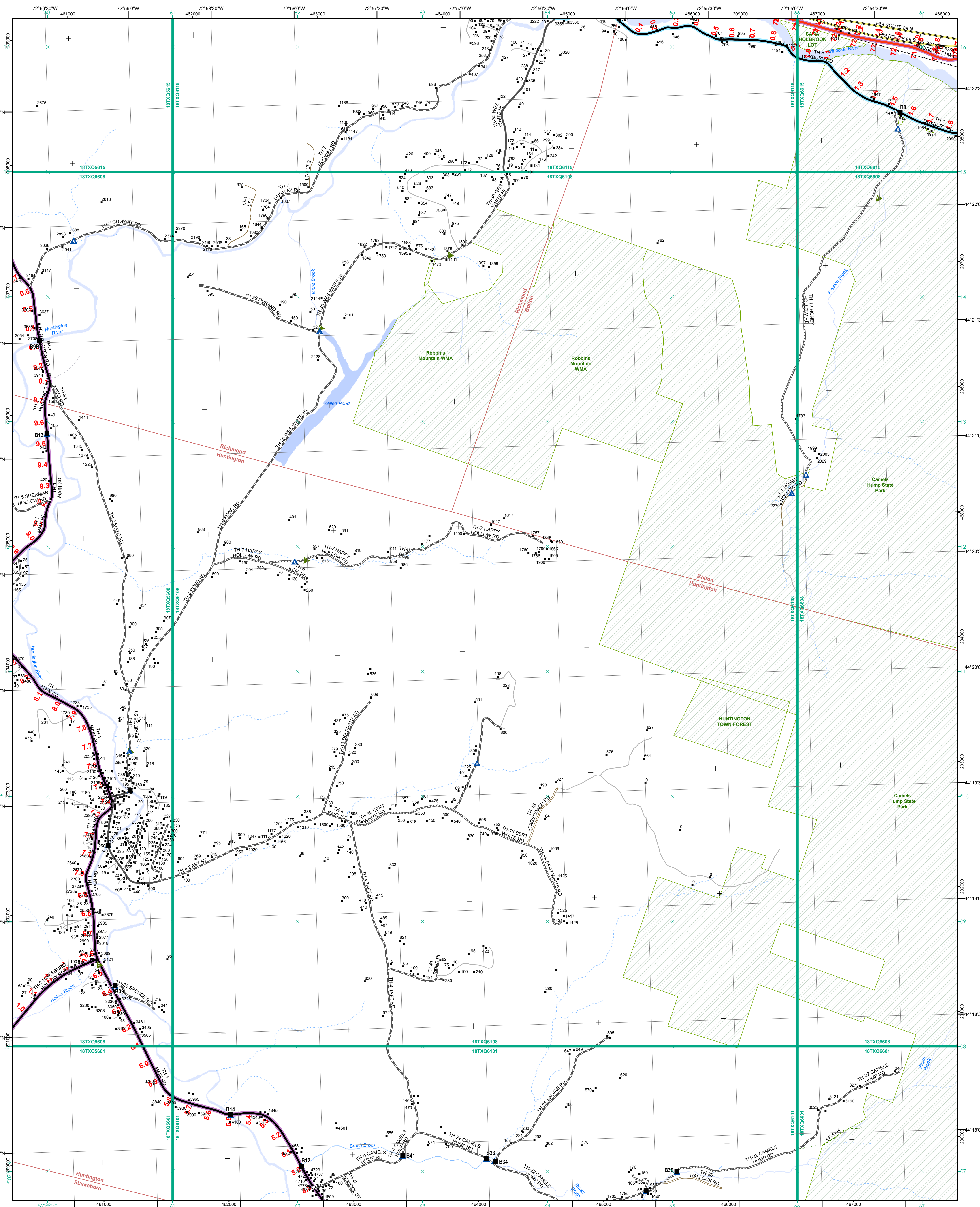
Map generated: 11 August 2017

Contact information:  
 Vermont Agency of Transportation, Mapping Section  
 1 National Life Drive, Montpelier, VT 05633-5001  
 Telephone: 802-828-2600

This map was funded in part through grants from the Federal Highway Administration, U.S. Department of Transportation. The representation of the authors expressed herein do not necessarily state or reflect those of the U. S. Department of Transportation.







- |  |   |
|--|---|
| <ul style="list-style-type: none"> <li> Interstate</li> <li> Interstate Ramp</li> <li> Divided U.S. Highway</li> <li> U.S. Highway Ramp</li> <li> U.S. Highway</li> <li> State Highway - Paved</li> <li> State Highway - Gravel</li> <li> State Highway Ramp - Paved</li> <li> Class 1 - Paved</li> <li> Class 2 - Paved</li> <li> Class 2 - Gravel</li> <li> Class 2 - Graded Earth</li> <li> Class 3 - Paved</li> <li> Class 3 - Gravel</li> <li> Class 3 - Graded Earth</li> <li> Class 3 - Unimproved / Primitive</li> <li> Class 4 - Paved</li> <li> Class 4 - Gravel</li> <li> Class 4 - Graded Earth</li> <li> Class 4 - Unimproved / Primitive</li> <li> Class 4 - Impassable or Untraveled</li> <li> National or State Forest Highway</li> <li> Legal Trail</li> <li> Unconfirmed Legal Trail</li> <li> Private</li> <li> Discontinued</li> <li> Winter Road Closure</li> </ul> | <p><b>Functional Class</b></p> <ul style="list-style-type: none"> <li> 2 - Principal Arterial - Other Freeway</li> <li> 3 - Principal Arterial - Other</li> <li> 4 - Minor Arterial</li> <li> 5 - Major Collector</li> <li> 6 - Minor Collector</li> </ul> <p><b>Railroad</b></p> <ul style="list-style-type: none"> <li> Railroad</li> <li> Rail Trail</li> <li> Airport</li> </ul> <p><b>Bridge-Culvert</b></p> <ul style="list-style-type: none"> <li> State/Town Bridge or Culvert Greater than 20'</li> <li> State Bridge or Culvert 6' - 20'</li> <li> Bike Path Structure</li> <li> Town Bridge 6' - 20'</li> <li> Town Culvert 6' - 20'</li> <li> VTtrans Maintenance District Office</li> <li> Named Lake-Pond</li> <li> Unnamed Lake-Pond</li> <li> Named River-Stream</li> <li> Unnamed River-Stream</li> <li> Public Land - State/Municipal</li> <li> Green Mountain National Forest</li> <li> District Boundary</li> <li> Town Boundary</li> </ul> |
|--|---|

**2.2 Distance along linear referenced highway (route log measure)**

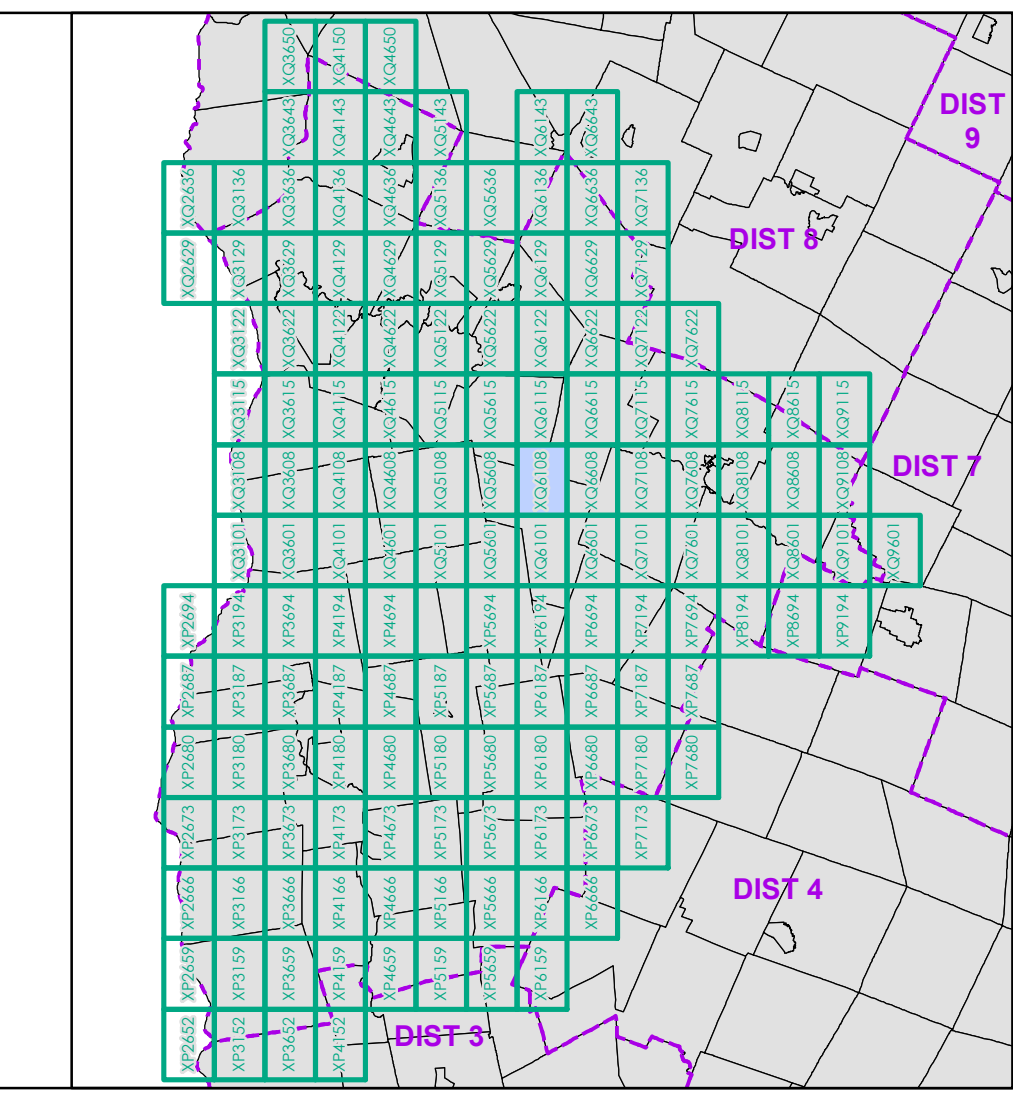
**B20 / C20** State Bridge or Culvert Identifier  
**B20 / C20** Town Bridge or Culvert Identifier

1,000 meter US National Grid  
 North American Datum 1983  
 SPCS Zone Identifier: 4400  
 Geodetic Reference System 80  
 500-meter grid, Easting - Northing

Map generated: 11 August 2017

Contact information:  
 Vermont Agency of Transportation, Mapping Section  
 1 National Life Drive, Montpelier, VT 05633-5001  
 Telephone: 802-828-2600

This map was funded in part through grants from the Federal Highway Administration, U.S. Department of Transportation. The representation of the authors expressed herein do not necessarily state or reflect those of the U.S. Department of Transportation.

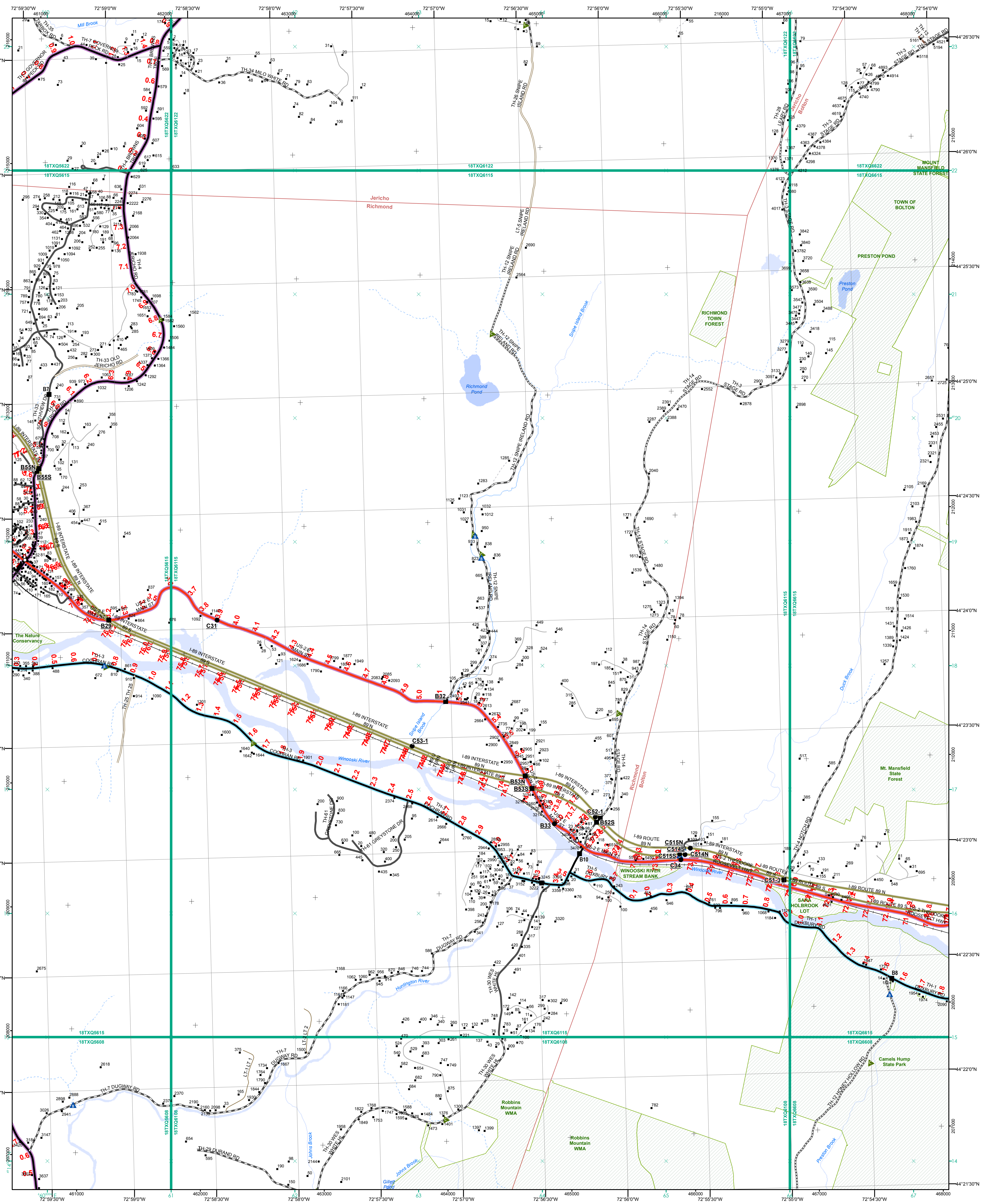


0 0.2 0.4 0.6 0.8 Miles  
 Scale 1:12,672 (printed size: 24 x 36 inches)

**FIELD ASSESSMENT MAP SERIES**  
 USNG Page #: **18TXQ6108**  
 Sheet ID: **XQ6108**  
 District: **5**

**TOWNS INCLUDED ON SHEET**  
 Bolton  
 Huntington  
 Richmond  
 Starksboro





**Functional Class**

- Interstate
- Interstate Ramp
- Divided U.S. Highway
- U.S. Highway Ramp
- U.S. Highway
- State Highway - Paved
- State Highway - Gravel
- State Highway Ramp - Paved
- Class 1 - Paved
- Class 2 - Paved
- Class 2 - Gravel
- Class 2 - Graded Earth
- Class 3 - Paved
- Class 3 - Gravel
- Class 3 - Graded Earth
- Class 3 - Unimproved / Primitive
- Class 4 - Paved
- Class 4 - Gravel
- Class 4 - Graded Earth
- Class 4 - Unimproved / Primitive
- Class 4 - Impassable or Untraveled
- National or State Forest Highway
- Legal Trail
- Unconfirmed Legal Trail
- Private
- Discontinued
- Winter Road Closure

**2.2 Distance along linear referenced highway (route log measure)**

**B20 / C20 State Bridge or Culvert Identifier**  
**B20 / C20 Town Bridge or Culvert Identifier**

**1,000 meter US National Grid**  
 North American Datum 1983  
 SPCS Zone Identifier: 4400  
 Geodetic Reference System 80  
 500-meter grid, Easting - Northing

**Bridge-Culvert**

- State/Town Bridge or Culvert Greater than 20'
- State Bridge or Culvert 6' - 20'
- Bike Path Structure
- Town Bridge 6' - 20'
- Town Culvert 6' - 20'
- VTtrans Maintenance District Office
- Named Lake-Pond
- Unnamed Lake-Pond
- Named River-Stream
- Unnamed River-Stream
- Public Land - State/Municipal
- Green Mountain National Forest
- District Boundary
- Town Boundary

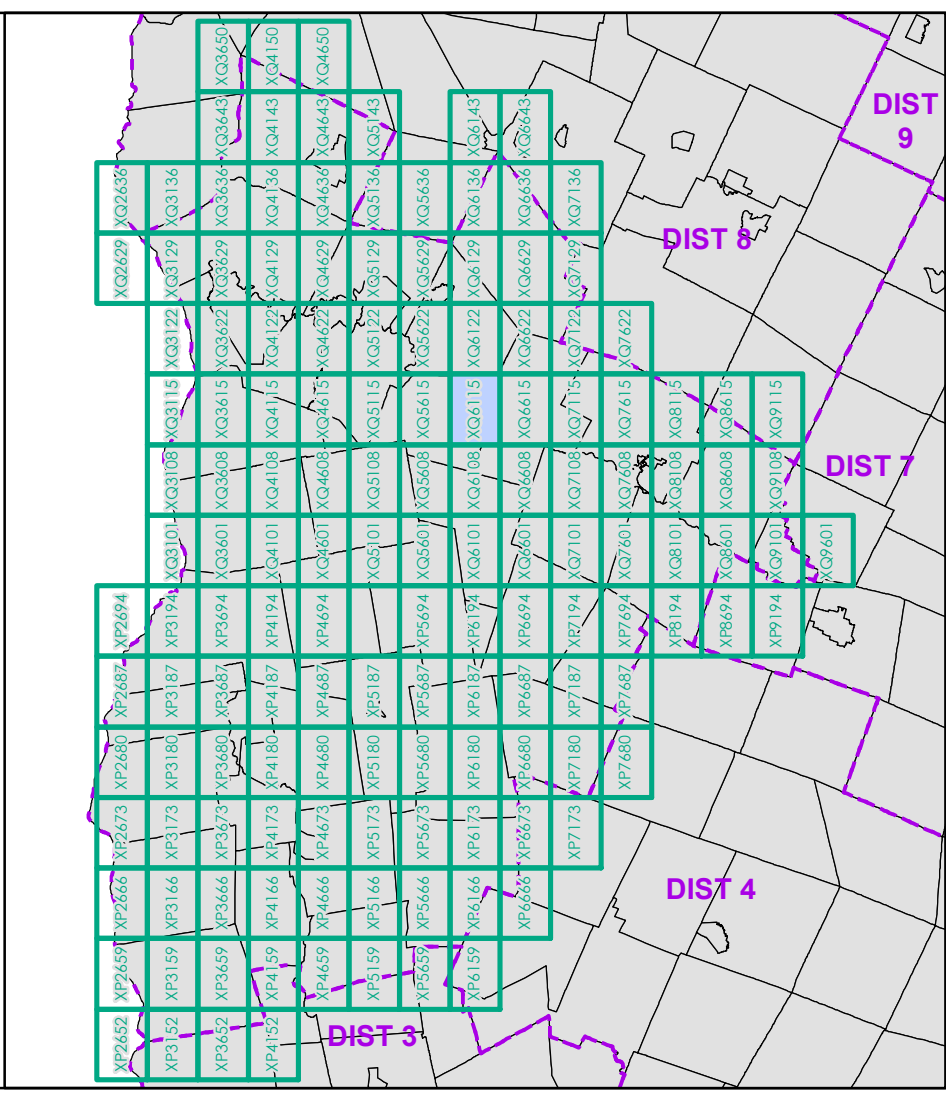
**Railroad**

- Railroad
- Rail Trail
- Airport

Map generated: 11 August 2017

Contact information:  
 Vermont Agency of Transportation, Mapping Section  
 1 National Life Drive, Montpelier, VT 05633-5001  
 Telephone: 802-828-2600

This map was funded in part through grants from the Federal Highway Administration, U.S. Department of Transportation. The representation of the authors expressed herein do not necessarily state or reflect those of the U. S. Department of Transportation.



0 0.2 0.4 0.6 0.8 Miles

Scale 1:12,672 (printed size: 24 x 36 inches)

**FIELD ASSESSMENT MAP SERIES**

USNG Page #: **18TXQ6115**

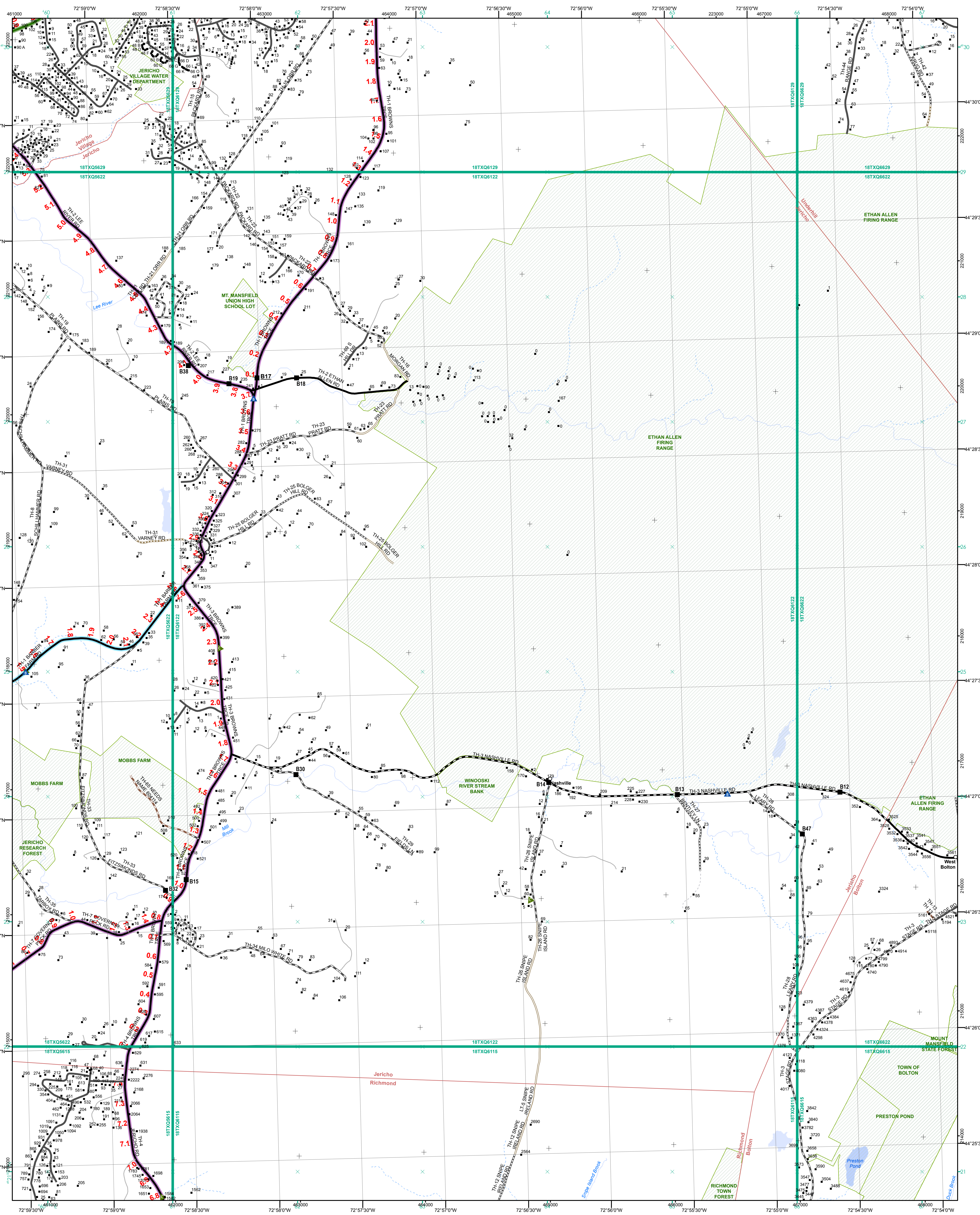
Sheet ID: **XQ6115**

District: **5**

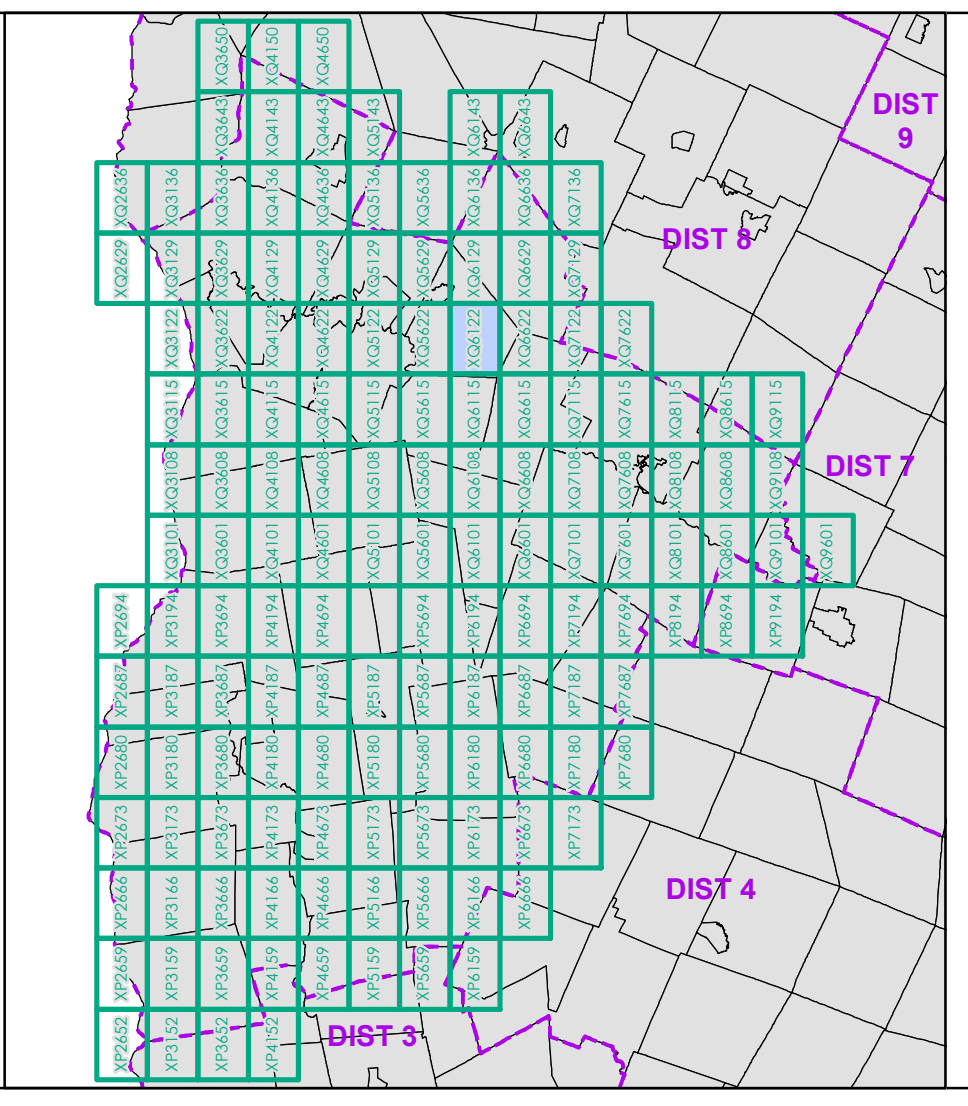
**TOWNS INCLUDED ON SHEET**

Bolton  
 Jericho  
 Richmond





<ul style="list-style-type: none"> <li>Interstate</li> <li>Interstate Ramp</li> <li>Divided U.S. Highway</li> <li>U.S. Highway Ramp</li> <li>U.S. Highway</li> <li>State Highway - Paved</li> <li>State Highway - Gravel</li> <li>State Highway Ramp - Paved</li> <li>Class 1 - Paved</li> <li>Class 2 - Paved</li> <li>Class 2 - Gravel</li> <li>Class 2 - Graded Earth</li> <li>Class 3 - Paved</li> <li>Class 3 - Gravel</li> <li>Class 3 - Graded Earth</li> <li>Class 3 - Unimproved / Primitive</li> <li>Class 4 - Paved</li> <li>Class 4 - Gravel</li> <li>Class 4 - Graded Earth</li> <li>Class 4 - Unimproved / Primitive</li> <li>Class 4 - Impassable or Untraveled</li> <li>National or State Forest Highway</li> <li>Legal Trail</li> <li>Unconfirmed Legal Trail</li> <li>Private</li> <li>Discontinued</li> <li>Winter Road Closure</li> </ul>	<p><b>Functional Class</b></p> <ul style="list-style-type: none"> <li>2 - Principal Arterial - Other Freeway</li> <li>3 - Principal Arterial - Other</li> <li>4 - Minor Arterial</li> <li>5 - Major Collector</li> <li>6 - Minor Collector</li> </ul> <p><b>Railroad</b></p> <ul style="list-style-type: none"> <li>Railroad</li> <li>Rail Trail</li> <li>Airport</li> </ul> <p><b>Bridge-Culvert</b></p> <ul style="list-style-type: none"> <li>State/Town Bridge or Culvert Greater than 20'</li> <li>State Bridge or Culvert 6' - 20'</li> <li>Bike Path Structure</li> <li>Town Bridge 6' - 20'</li> <li>Town Culvert 6' - 20'</li> <li>VTtrans Maintenance District Office</li> <li>Named Lake-Pond</li> <li>Unnamed Lake-Pond</li> <li>Named River-Stream</li> <li>Unnamed River-Stream</li> <li>Public Land - State/Municipal</li> <li>Green Mountain National Forest</li> <li>District Boundary</li> <li>Town Boundary</li> </ul>	<p>2.2 Distance along linear referenced highway (route log measure)</p> <p>B20 / C20 State Bridge or Culvert Identifier B20 / C20 Town Bridge or Culvert Identifier</p> <p>1,000 meter US National Grid North American Datum 1983 SPCS Zone Identifier: 4400 Geodetic Reference System 80 500-meter grid, Easting - Northing</p> <p>Map generated: 11 August 2017</p> <p>Contact information: Vermont Agency of Transportation, Mapping Section 1 National Life Drive, Montpelier, VT 05633-5001 Telephone: 802-828-2600</p> <p>This map was funded in part through grants from the Federal Highway Administration, U.S. Department of Transportation. The representation of the authors expressed herein do not necessarily state or reflect those of the U. S. Department of Transportation.</p>
---	---	--



0 0.2 0.4 0.6 0.8 Miles

Scale 1:12,672 (printed size: 24 x 36 inches)

**FIELD ASSESSMENT MAP SERIES**

USNG Page #: 18TXQ6122

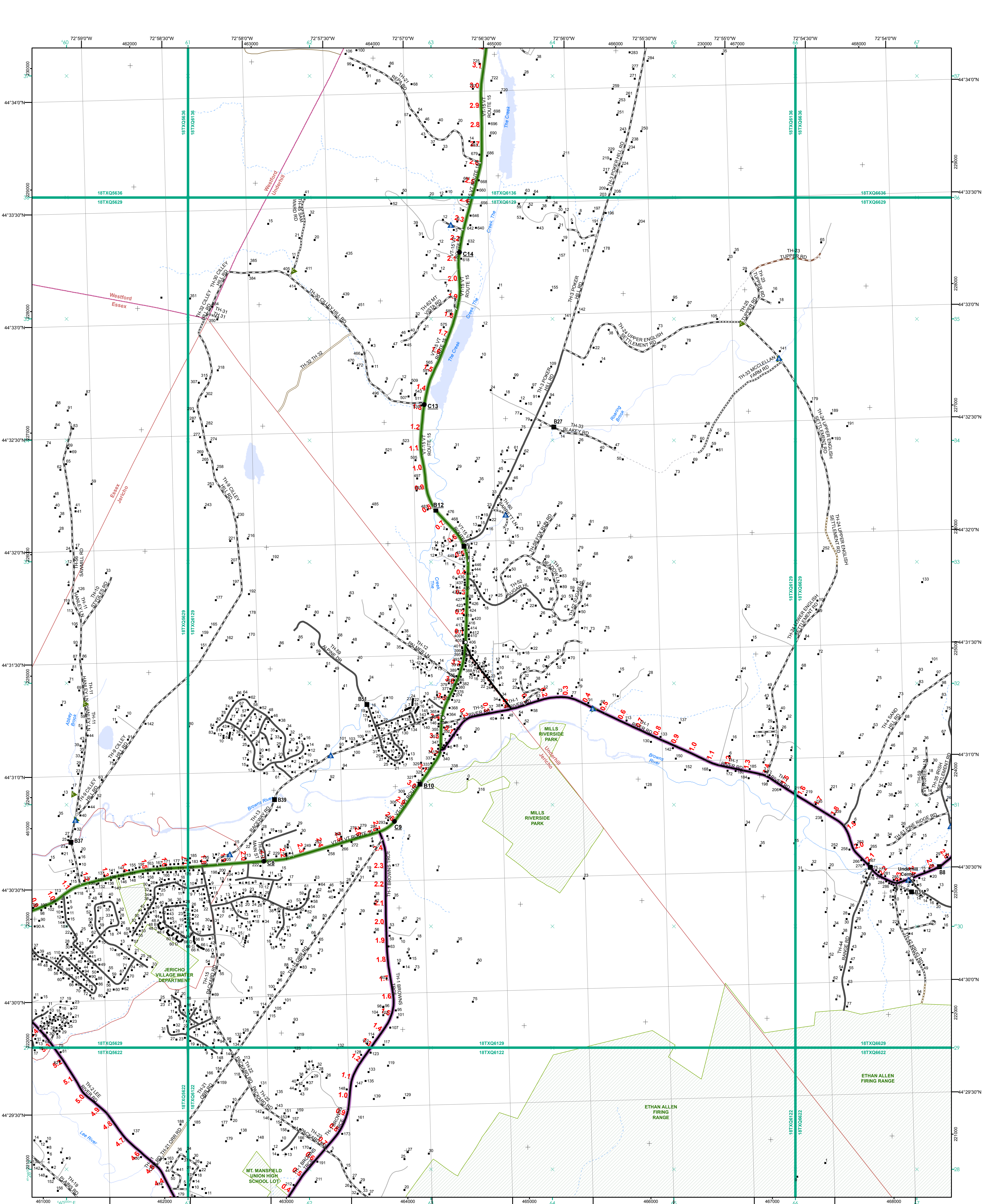
Sheet ID: XQ6122

District: 5

**TOWNS INCLUDED ON SHEET**

Bolton  
Jericho  
Jericho Village  
Richmond  
Underhill





- |   |   |
|---|---|
| <ul style="list-style-type: none"> <li>Interstate</li> <li>Interstate Ramp</li> <li>Divided U.S. Highway</li> <li>U.S. Highway Ramp</li> <li>U.S. Highway</li> <li>State Highway - Paved</li> <li>State Highway - Gravel</li> <li>State Highway Ramp - Paved</li> <li>Class 1 - Paved</li> <li>Class 2 - Paved</li> <li>Class 2 - Gravel</li> <li>Class 2 - Graded Earth</li> <li>Class 3 - Paved</li> <li>Class 3 - Gravel</li> <li>Class 3 - Graded Earth</li> <li>Class 3 - Unimproved / Primitive</li> <li>Class 4 - Paved</li> <li>Class 4 - Gravel</li> <li>Class 4 - Graded Earth</li> <li>Class 4 - Unimproved / Primitive</li> <li>Class 4 - Impassable or Untraveled</li> <li>National or State Forest Highway</li> <li>Legal Trail</li> <li>Unconfirmed Legal Trail</li> <li>Private</li> <li>Discontinued</li> <li>Winter Road Closure</li> </ul> | <p><b>Functional Class</b></p> <ul style="list-style-type: none"> <li>2 - Principal Arterial - Other Freeway</li> <li>3 - Principal Arterial - Other</li> <li>4 - Minor Arterial</li> <li>5 - Major Collector</li> <li>6 - Minor Collector</li> </ul> <p><b>Railroad</b></p> <ul style="list-style-type: none"> <li>Railroad</li> <li>Rail Trail</li> <li>Airport</li> </ul> <p><b>Bridge-Culvert</b></p> <ul style="list-style-type: none"> <li>State/Town Bridge or Culvert Greater than 20'</li> <li>State Bridge or Culvert 6' - 20'</li> <li>Bike Path Structure</li> <li>Town Bridge 6' - 20'</li> <li>Town Culvert 6' - 20'</li> <li>VTtrans Maintenance District Office</li> <li>Named Lake-Pond</li> <li>Unnamed Lake-Pond</li> <li>Named River-Stream</li> <li>Unnamed River-Stream</li> <li>Public Land - State/Municipal</li> <li>Green Mountain National Forest</li> <li>District Boundary</li> <li>Town Boundary</li> </ul> |
|---|---|

2.2 Distance along linear referenced highway (route log measure)

B20 / C20 State Bridge or Culvert Identifier  
B20 / C20 Town Bridge or Culvert Identifier

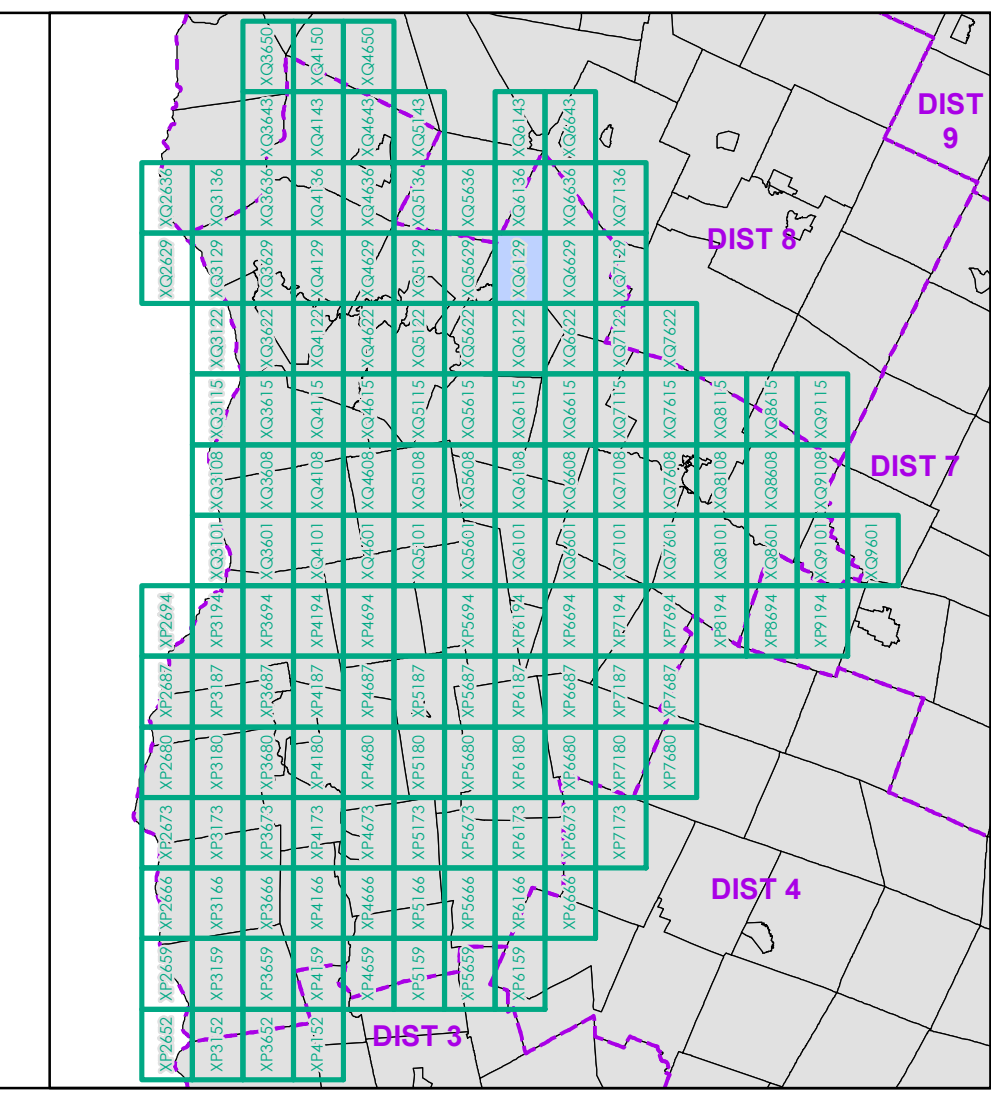
1,000 meter US National Grid  
North American Datum 1983  
Geoid Zone Designation: 18T

Vermont State Plane Coordinate System  
North American Datum of 1983  
SPCS Zone Identifier: 4400  
Geoidic Reference System 80  
500-meter grid, Easting - Northing

Map generated: 11 August 2017

Contact information:  
Vermont Agency of Transportation, Mapping Section  
1 National Life Drive, Montpelier, VT 05633-5001  
Telephone: 802-828-2600

This map was funded in part through grants from the Federal Highway Administration, U.S. Department of Transportation. The representation of the authors expressed herein do not necessarily state or reflect those of the U. S. Department of Transportation.

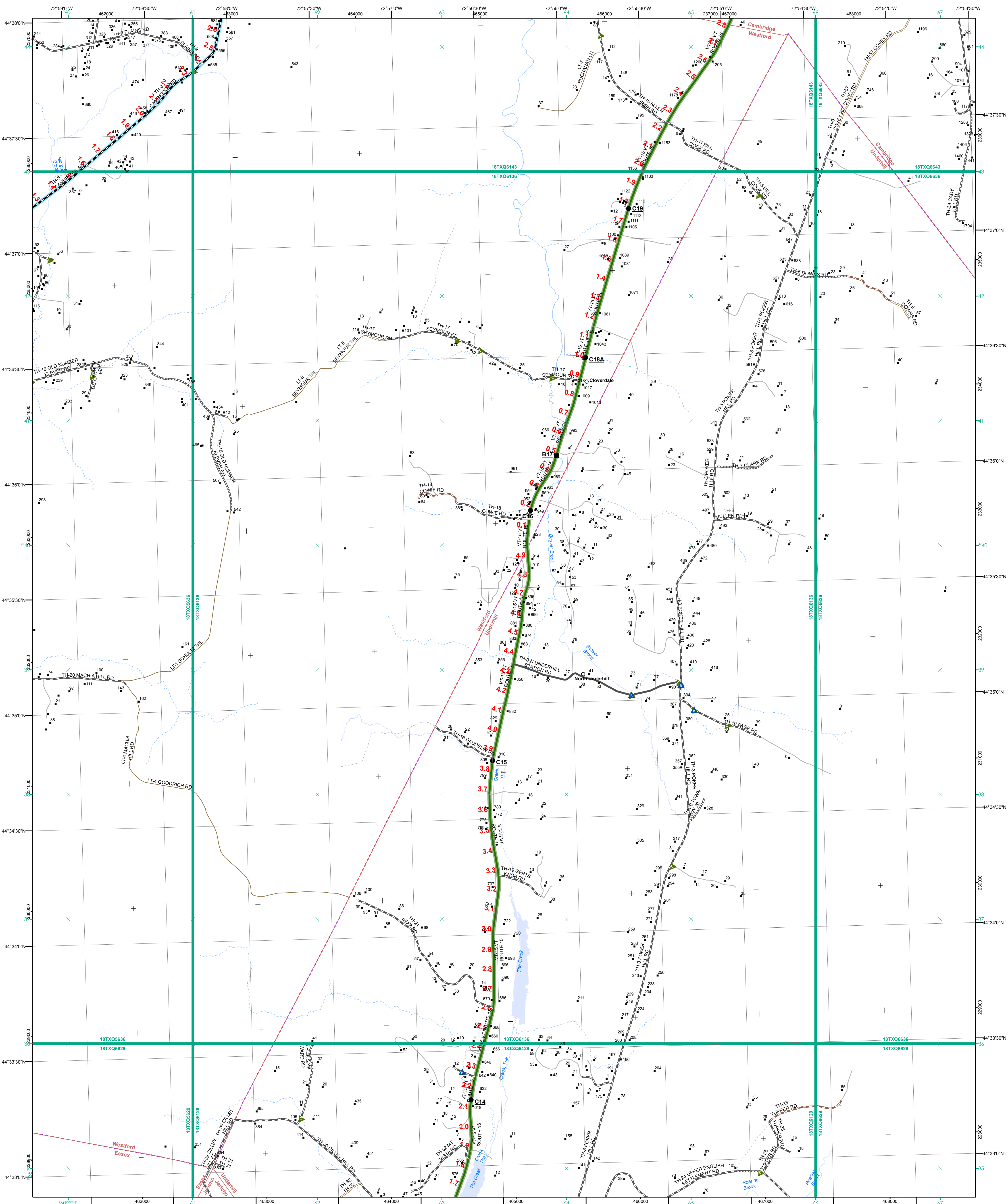


0 0.2 0.4 0.6 0.8 Miles  
Scale 1:12,672 (printed size: 24 x 36 inches)

**FIELD ASSESSMENT MAP SERIES**  
USNG Page #: 18TXQ6129  
Sheet ID: XQ6129  
District: 5

**TOWNS INCLUDED ON SHEET**  
Essex  
Jericho  
Jericho Village  
Underhill  
Westford





- |   |  |
|---|--|
| <ul style="list-style-type: none"> <li>Interstate</li> <li>Interstate Ramp</li> <li>Divided U.S. Highway</li> <li>U.S. Highway Ramp</li> <li>U.S. Highway</li> <li>State Highway - Paved</li> <li>State Highway - Gravel</li> <li>State Highway Ramp - Paved</li> <li>Class 1 - Paved</li> <li>Class 2 - Paved</li> <li>Class 2 - Gravel</li> <li>Class 2 - Graded Earth</li> <li>Class 3 - Paved</li> <li>Class 3 - Gravel</li> <li>Class 3 - Graded Earth</li> <li>Class 3 - Unimproved / Primitive</li> <li>Class 4 - Paved</li> <li>Class 4 - Gravel</li> <li>Class 4 - Graded Earth</li> <li>Class 4 - Unimproved / Primitive</li> <li>Class 4 - Impassable or Untraveled</li> <li>National or State Forest Highway</li> <li>Legal Trail</li> <li>Unconfirmed Legal Trail</li> <li>Private</li> <li>Discontinued</li> <li>Winter Road Closure</li> </ul> | <p><b>Functional Class</b></p> <ul style="list-style-type: none"> <li>2 - Principal Arterial - Other Freeway</li> <li>3 - Principal Arterial - Other</li> <li>4 - Minor Arterial</li> <li>5 - Major Collector</li> <li>6 - Minor Collector</li> </ul> <p><b>Railroad</b></p> <ul style="list-style-type: none"> <li>Railroad</li> <li>Rail Trail</li> <li>Airport</li> </ul> <p><b>Bridge-Culvert</b></p> <ul style="list-style-type: none"> <li>State/Town Bridge or Culvert Greater than 20'</li> <li>State Bridge or Culvert 6' - 20'</li> <li>Bike Path Structure</li> <li>Town Bridge 6' - 20'</li> <li>Town Culvert 6' - 20'</li> <li>VTrans Maintenance District Office</li> <li>Named Lake-Pond</li> <li>Unnamed Lake-Pond</li> <li>Named River-Stream</li> <li>Unnamed River-Stream</li> <li>Public Land - State/Municipal</li> <li>Green Mountain National Forest</li> <li>District Boundary</li> <li>Town Boundary</li> </ul> |
|---|--|

2.2 Distance along linear referenced highway (route log measure)

B20 / C20 State Bridge or Culvert Identifier  
B20 / C20 Town Bridge or Culvert Identifier

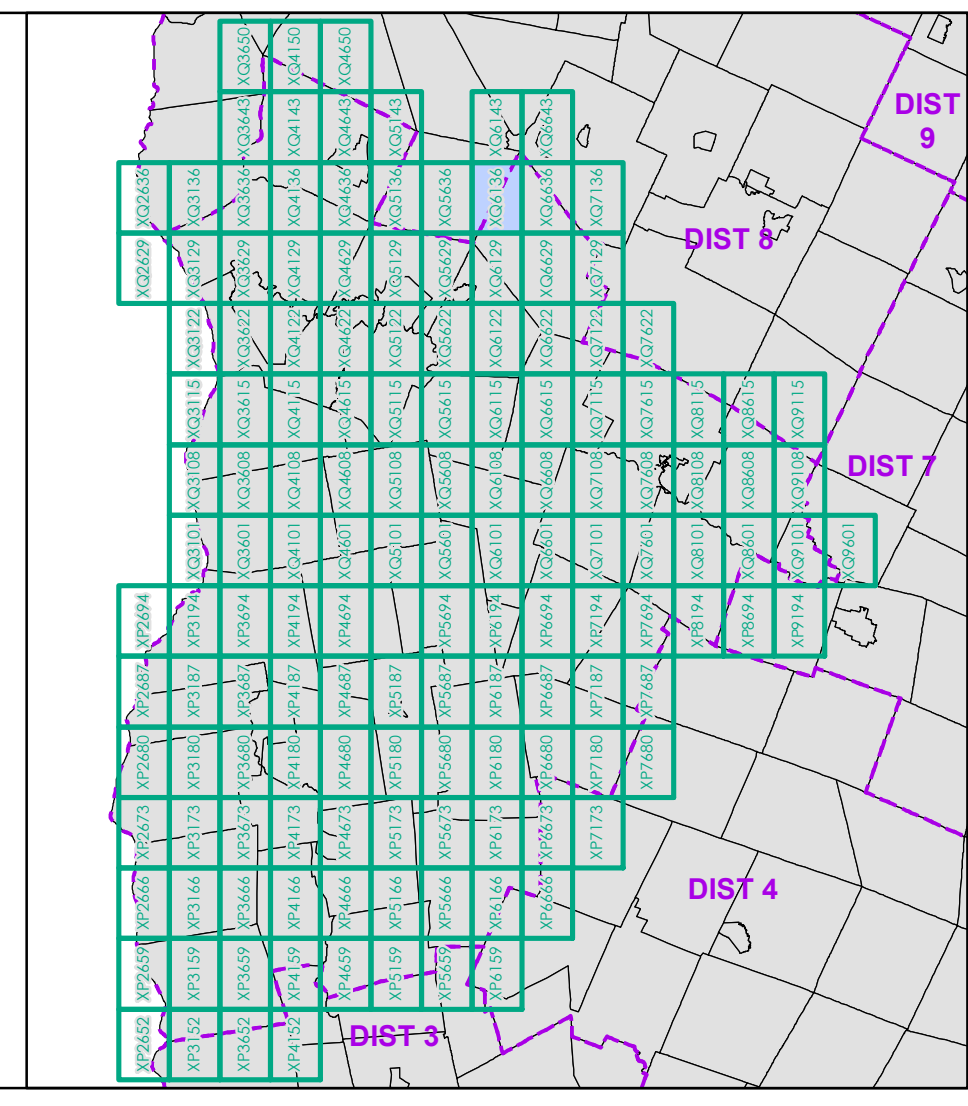
1,000 meter US National Grid  
North American Datum 1983  
GZD Zone Designation: 18T

Vermont State Plane Coordinate System  
North American Datum of 1983  
SPCS Zone Identifier: 4400  
Geodetic Reference System 80  
500-meter grid, Easting - Northing

Map generated: 11 August 2017

Contact information:  
Vermont Agency of Transportation, Mapping Section  
1 National Life Drive, Montpelier, VT 05633-5001  
Telephone: 802-828-2600

This map was funded in part through grants from the Federal Highway Administration, U.S. Department of Transportation. The representation of the authors expressed herein do not necessarily state or reflect those of the U. S. Department of Transportation.

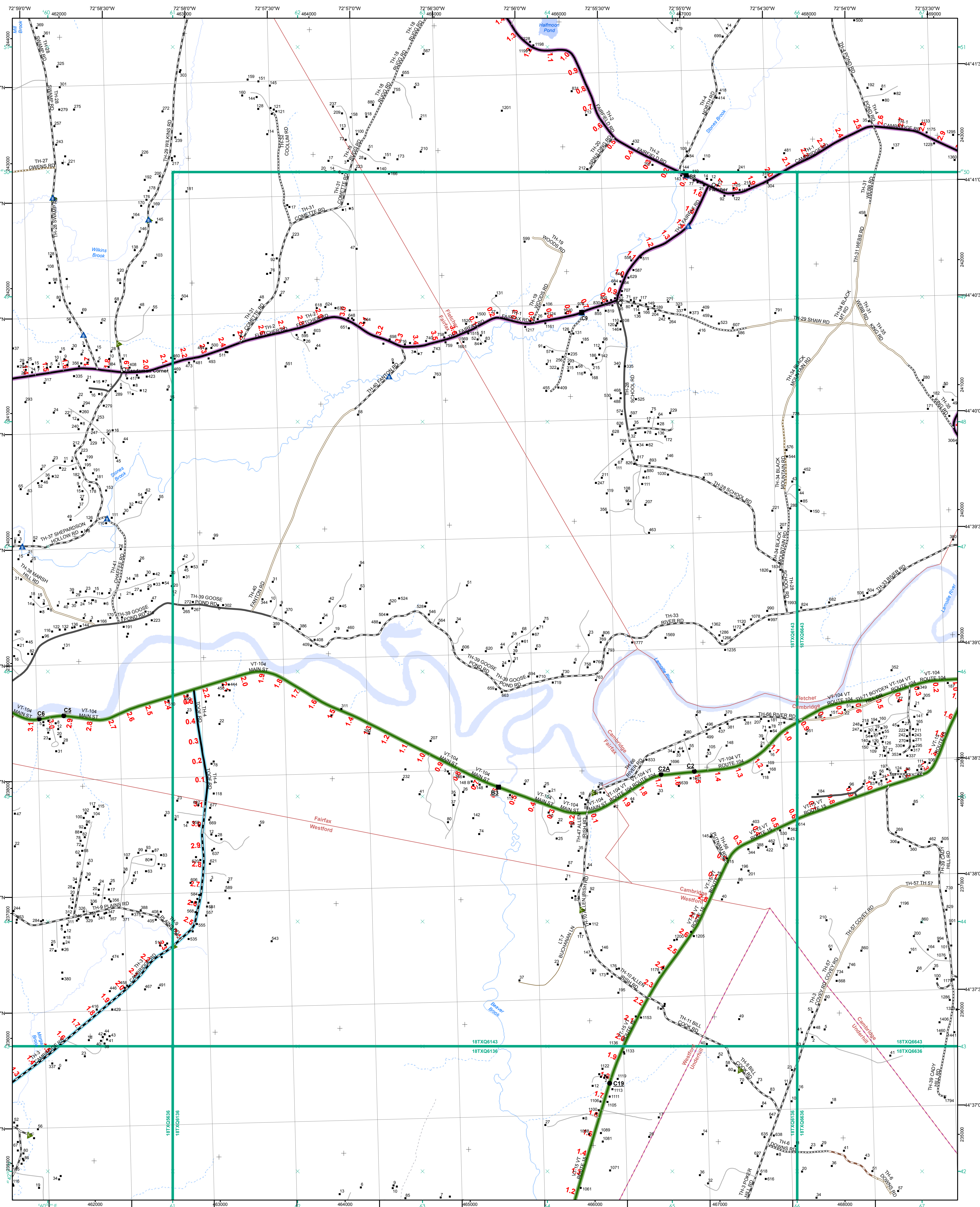


0 0.2 0.4 0.6 0.8 Miles  
Scale 1:12,672 (printed size: 24 x 36 inches)

**FIELD ASSESSMENT MAP SERIES**  
USNG Page #: 18TXQ6136  
Sheet ID: QX6136  
District: 5

**TOWNS INCLUDED ON SHEET**  
Cambridge  
Essex  
Jericho  
Underhill  
Westford





**Functional Class**

- Interstate
- Interstate Ramp
- Divided U.S. Highway
- U.S. Highway Ramp
- U.S. Highway
- State Highway - Paved
- State Highway - Gravel
- State Highway Ramp - Paved
- Class 1 - Paved
- Class 2 - Paved
- Class 2 - Gravel
- Class 2 - Graded Earth
- Class 3 - Paved
- Class 3 - Gravel
- Class 3 - Graded Earth
- Class 3 - Unimproved / Primitive
- Class 4 - Paved
- Class 4 - Gravel
- Class 4 - Graded Earth
- Class 4 - Unimproved / Primitive
- Class 4 - Impassable or Untraveled
- National or State Forest Highway
- Legal Trail
- Unconfirmed Legal Trail
- Private
- Discontinued
- Winter Road Closure

**2.2 Distance along linear referenced highway (route log measure)**

**B20 / C20 State Bridge or Culvert Identifier**  
**B20 / C20 Town Bridge or Culvert Identifier**

**Railroad**

- Railroad
- Rail Trail
- Airport

**Bridge-Culvert**

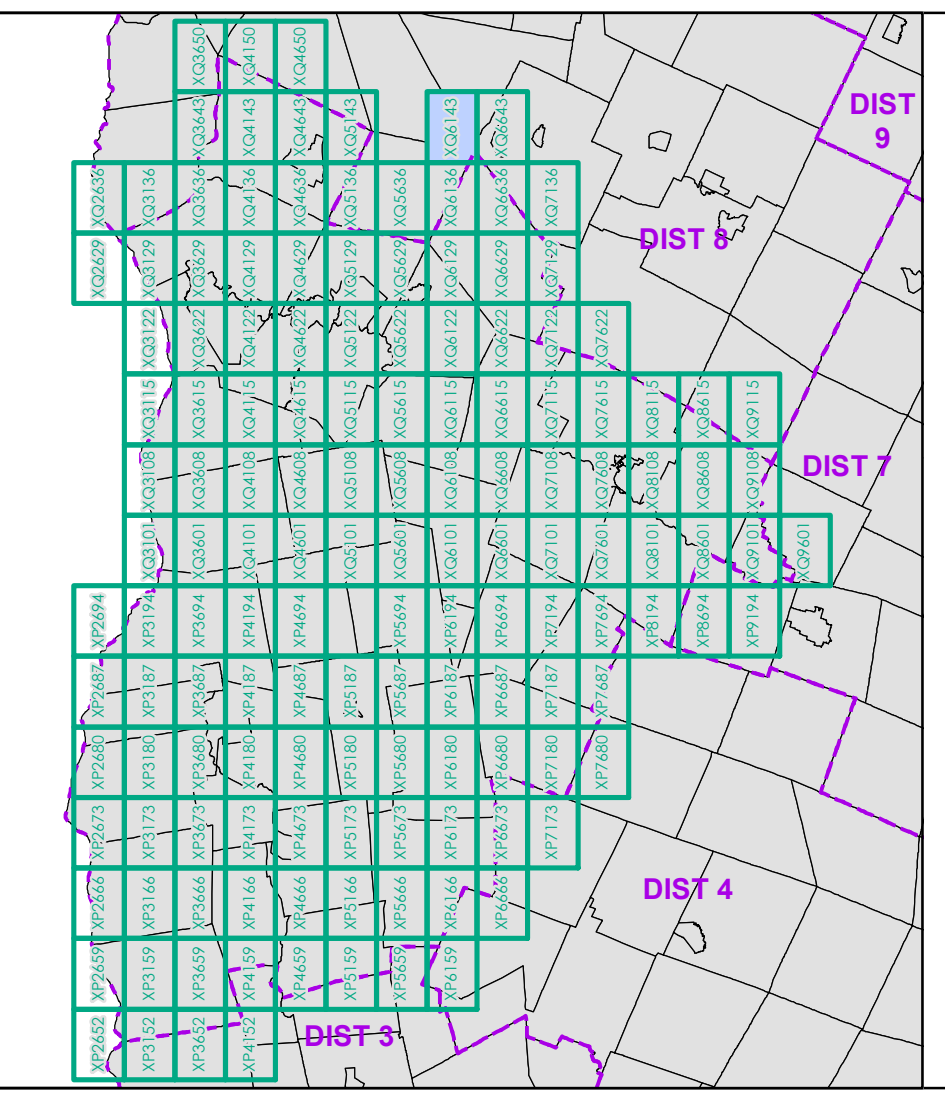
- State/Town Bridge or Culvert Greater than 20'
- State Bridge or Culvert 6' - 20'
- Bike Path Structure
- Town Bridge 6' - 20'
- Town Culvert 6' - 20'
- VTrans Maintenance District Office

**1,000 meter US National Grid**  
 North American Datum 1983  
 SPCS Zone Identifier: 4400  
 Geodetic Reference System 80  
 500-meter grid, Easting - Northing

**Map generated: 11 August 2017**

**Contact information:**  
 Vermont Agency of Transportation, Mapping Section  
 1 National Life Drive, Montpelier, VT 05633-5001  
 Telephone: 802-828-2600

**This map was funded in part through grants from the Federal Highway Administration, U.S. Department of Transportation. The representation of the authors expressed herein do not necessarily state or reflect those of the U. S. Department of Transportation.**

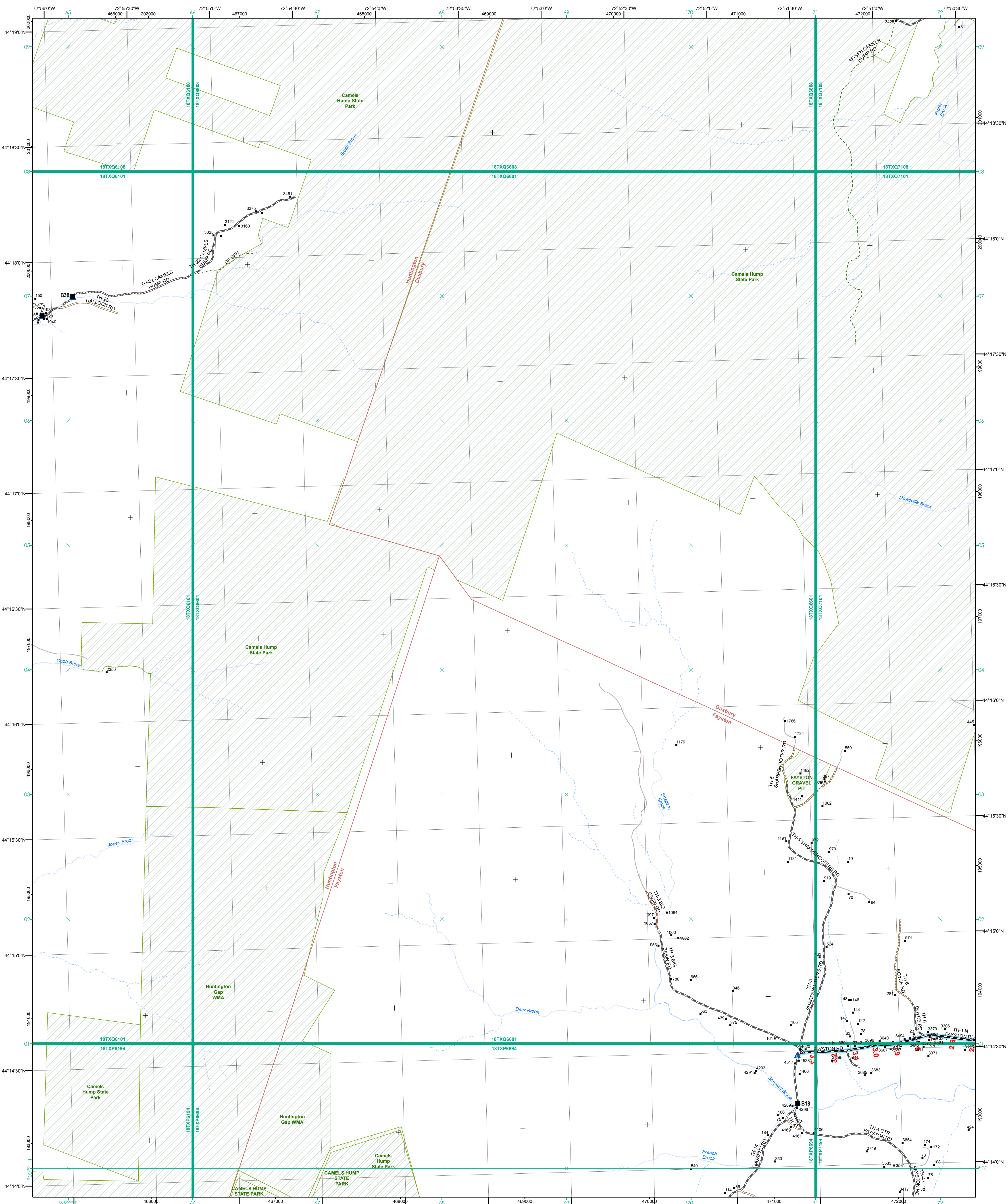


0 0.2 0.4 0.6 0.8 Miles  
 Scale 1:12,672 (printed size: 24 x 36 inches)

**FIELD ASSESSMENT MAP SERIES**  
 USNG Page #: 18TXQ6143  
 Sheet ID: XQ6143  
 District: 5

**TOWNS INCLUDED ON SHEET**  
 Cambridge  
 Fairfax  
 Fletcher  
 Underhill  
 Westford





Functional Class	
	Interstate
	Interstate Ramp
	Divided U.S. Highway
	U.S. Highway Ramp
	U.S. Highway
	State Highway - Paved
	State Highway - Gravel
	State Highway Ramp - Paved
	Class 1 - Paved
	Class 2 - Paved
	Class 2 - Gravel
	Class 2 - Graded Earth
	Class 3 - Paved
	Class 3 - Graded Earth
	Class 3 - Unimproved / Primitive
	Class 4 - Paved
	Class 4 - Gravel
	Class 4 - Graded Earth
	Class 4 - Unimproved / Primitive
	Class 4 - Impassable or Untraveled
	National or State Forest Highway
	Legal Trail
	Unconfirmed Legal Trail
	Private
	Discontinued
	Winter Road Closure

	2 - Principal Arterial - Other Freeway
	3 - Principal Arterial - Other
	4 - Minor Arterial
	5 - Major Collector
	6 - Minor Collector

**2.2 Distance along linear referenced highway (route log measure)**  
**B20 / C20** State Bridge or Culvert Identifier  
**B20 / C20** Town Bridge or Culvert Identifier

**Railroad**  
 Railroad  
 Rail Trail  
 Airport

**Bridge-Culvert**  
 State/Town Bridge or Culvert Greater than 20'  
 State Bridge or Culvert 6' - 20'  
 Bike Path Structure  
 Town Bridge 6' - 20'  
 Town Culvert 6' - 20'

**VTRans Maintenance District Office**  
 VTRans Maintenance District Office

**Named Lake-Pond**  
 Named Lake-Pond  
 Unnamed Lake-Pond

**Natural or State Forest Highway**  
 Named River-Stream  
 Unnamed River-Stream

**Public Land - State/Municipal**  
 Public Land - State/Municipal  
 Green Mountain National Forest

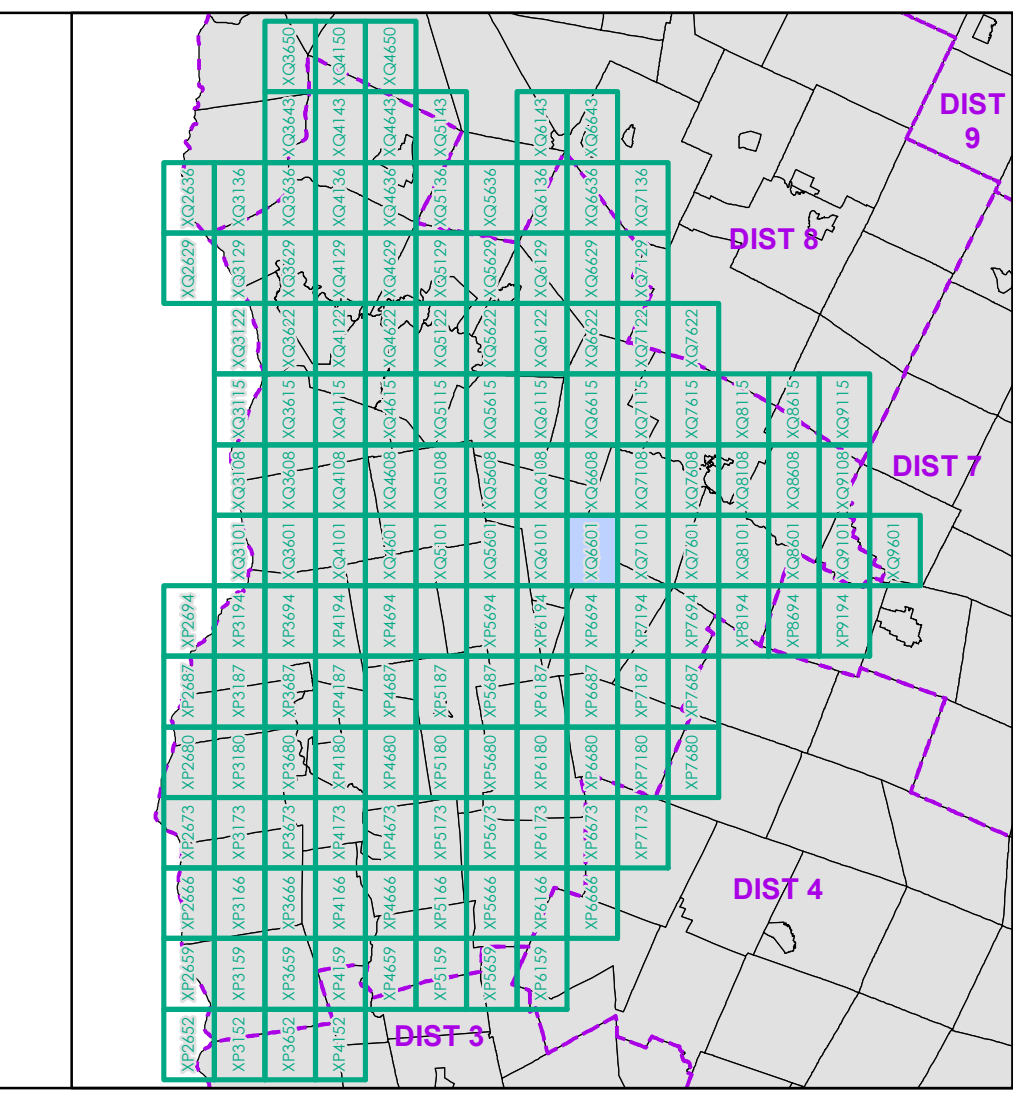
**District Boundary**  
 District Boundary

**Town Boundary**  
 Town Boundary

Map generated: 11 August 2017

Contact information:  
 Vermont Agency of Transportation, Mapping Section  
 1 National Life Drive, Montpelier, VT 05633-5001  
 Telephone: 802-828-2600

This map was funded in part through grants from the Federal Highway Administration, U.S. Department of Transportation. The representation of the authors expressed herein do not necessarily state or reflect those of the U. S. Department of Transportation.

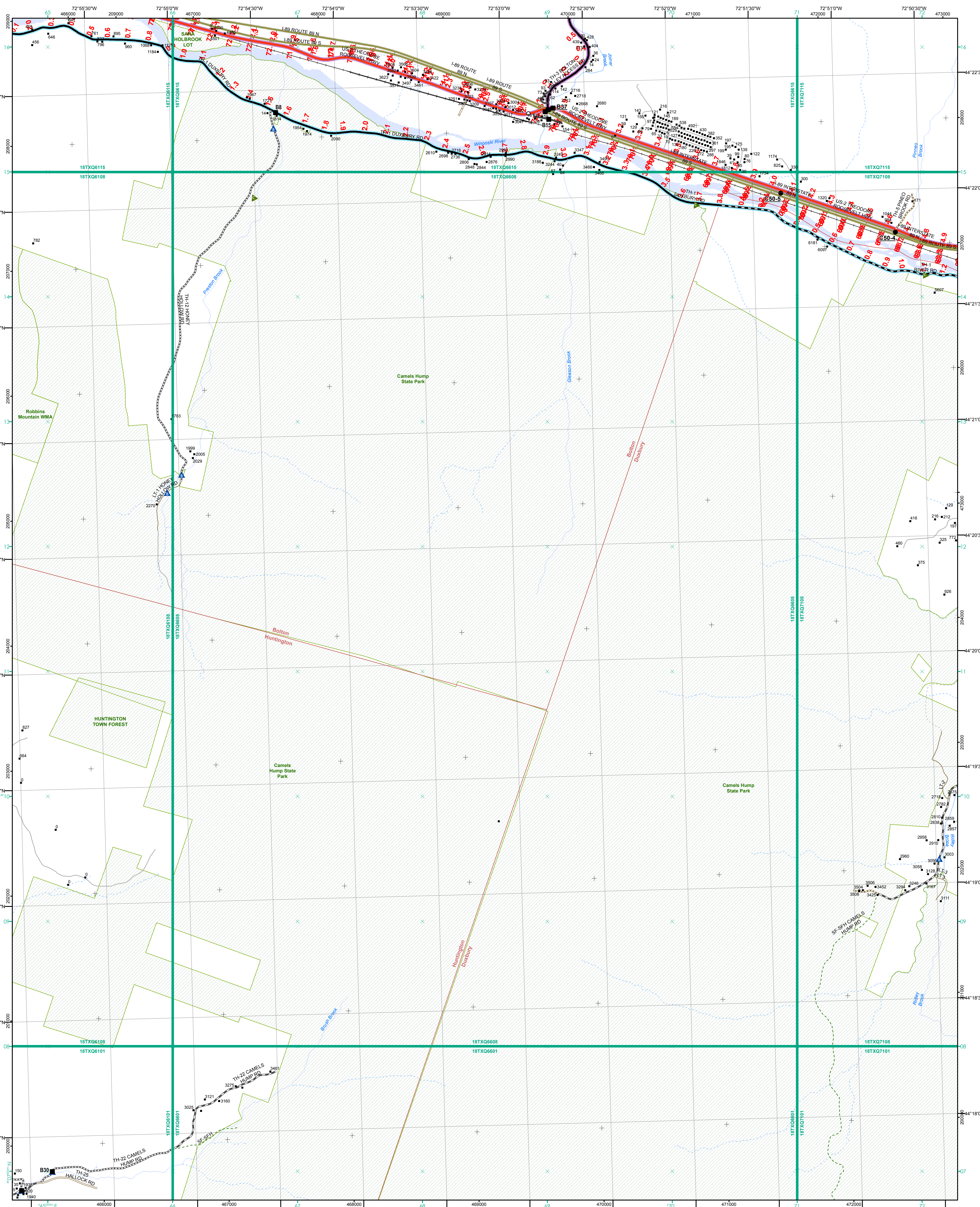


0 0.2 0.4 0.6 0.8 Miles  
 Scale 1:12,672 (printed size: 24 x 36 inches)

**FIELD ASSESSMENT MAP SERIES**  
 USNG Page #: **18TXQ6601**  
 Sheet ID: **XQ6601**  
 District: **5**

**TOWNS INCLUDED ON SHEET**  
 Duxbury  
 Fayston  
 Huntington





- |   |   |
|---|---|
| <ul style="list-style-type: none"> <li><span style="color: green;">—</span> Interstate</li> <li><span style="color: red;">—</span> Interstate Ramp</li> <li><span style="color: blue;">—</span> Divided U.S. Highway</li> <li><span style="color: orange;">—</span> U.S. Highway Ramp</li> <li><span style="color: yellow;">—</span> U.S. Highway</li> <li><span style="color: purple;">—</span> State Highway - Paved</li> <li><span style="color: brown;">—</span> State Highway - Gravel</li> <li><span style="color: pink;">—</span> State Highway Ramp - Paved</li> <li><span style="color: grey;">—</span> Class 1 - Paved</li> <li><span style="color: lightgrey;">—</span> Class 2 - Paved</li> <li><span style="color: lightgrey;">—</span> Class 2 - Gravel</li> <li><span style="color: lightgrey;">—</span> Class 3 - Graded Earth</li> <li><span style="color: lightgrey;">—</span> Class 3 - Paved</li> <li><span style="color: lightgrey;">—</span> Class 3 - Graded Earth</li> <li><span style="color: lightgrey;">—</span> Class 3 - Unimproved / Primitive</li> <li><span style="color: lightgrey;">—</span> Class 4 - Paved</li> <li><span style="color: lightgrey;">—</span> Class 4 - Gravel</li> <li><span style="color: lightgrey;">—</span> Class 4 - Graded Earth</li> <li><span style="color: lightgrey;">—</span> Class 4 - Unimproved / Primitive</li> <li><span style="color: lightgrey;">—</span> Class 4 - Impassable or Untraveled</li> <li><span style="color: lightgrey;">—</span> National or State Forest Highway</li> <li><span style="color: lightgrey;">—</span> Legal Trail</li> <li><span style="color: lightgrey;">—</span> Unconfirmed Legal Trail</li> <li><span style="color: lightgrey;">—</span> Private</li> <li><span style="color: lightgrey;">—</span> Discontinued</li> <li><span style="color: red;">—</span> Winter Road Closure</li> </ul> | <ul style="list-style-type: none"> <li><span style="color: blue;">—</span> 2 - Principal Arterial - Other Freeway</li> <li><span style="color: orange;">—</span> 3 - Principal Arterial - Other</li> <li><span style="color: green;">—</span> 4 - Minor Arterial</li> <li><span style="color: purple;">—</span> 5 - Major Collector</li> <li><span style="color: brown;">—</span> 6 - Minor Collector</li> </ul> <p><b>Railroad</b></p> <ul style="list-style-type: none"> <li><span style="color: black;">—</span> Railroad</li> <li><span style="color: grey;">—</span> Rail Trail</li> <li><span style="color: grey;">—</span> Airport</li> </ul> <p><b>Bridge-Culvert</b></p> <ul style="list-style-type: none"> <li><span style="color: black;">■</span> State/Town Bridge or Culvert Greater than 20'</li> <li><span style="color: black;">●</span> State Bridge or Culvert 6' - 20'</li> <li><span style="color: black;">●</span> Bike Path Structure</li> <li><span style="color: blue;">▲</span> Town Bridge 6' - 20'</li> <li><span style="color: green;">▲</span> Town Culvert 6' - 20'</li> <li><span style="color: red;">■</span> VTtrans Maintenance District Office</li> <li><span style="color: blue;">—</span> Named Lake-Pond</li> <li><span style="color: lightblue;">—</span> Unnamed Lake-Pond</li> <li><span style="color: blue;">—</span> Named River-Stream</li> <li><span style="color: lightblue;">—</span> Unnamed River-Stream</li> <li><span style="color: green;">—</span> Public Land - State/Municipal</li> <li><span style="color: green;">—</span> Green Mountain National Forest</li> <li><span style="color: purple;">—</span> District Boundary</li> <li><span style="color: red;">—</span> Town Boundary</li> </ul> |
|---|---|

**2.2 Distance along linear referenced highway (route log measure)**

**B20 / C20** State Bridge or Culvert Identifier  
**B20 / C20** Town Bridge or Culvert Identifier

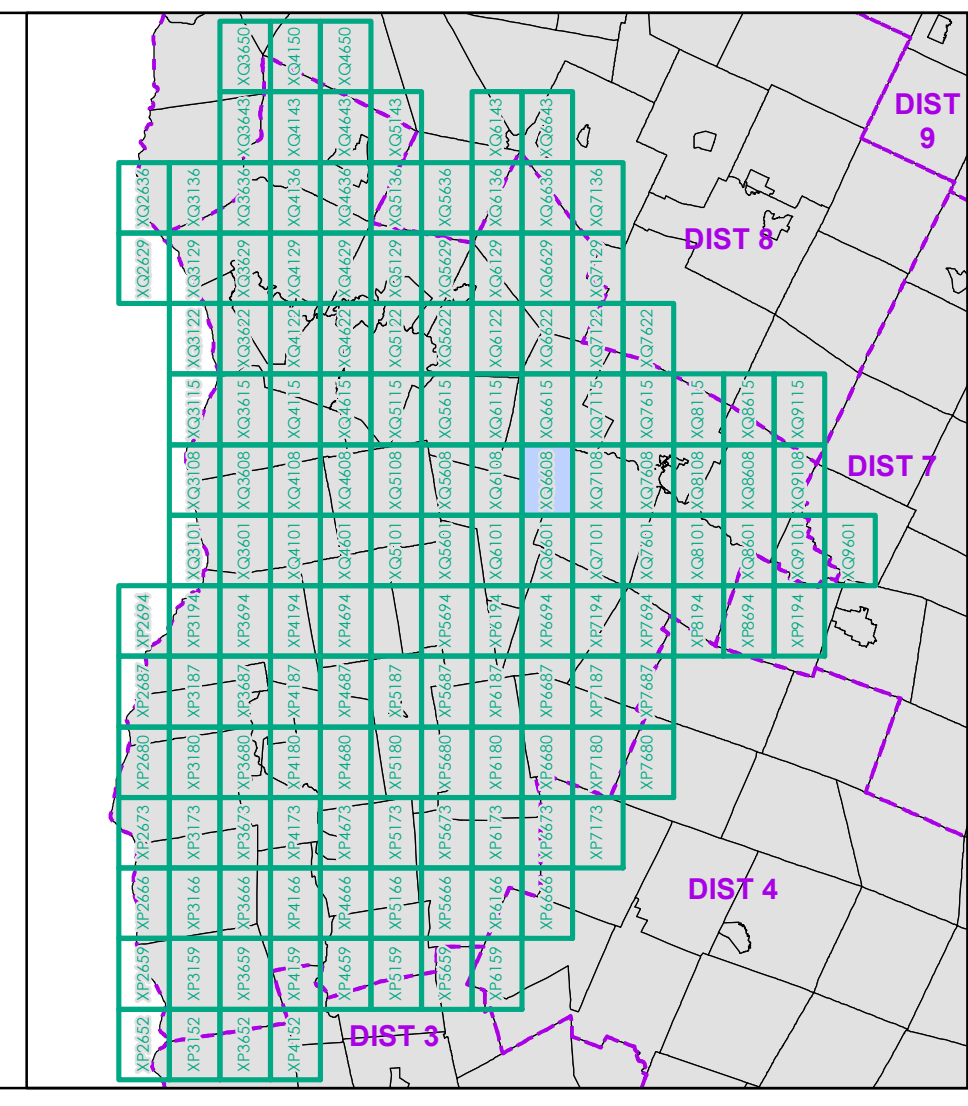
1,000 meter US National Grid  
 North American Datum 1983  
 SPCS Zone Identifier: 4400  
 Geodetic Reference System 80  
 500-meter grid, Easting - Northing

Vermont State Plane Coordinate System  
 North American Datum of 1983  
 SPCS Zone Identifier: 4400  
 Geodetic Reference System 80  
 500-meter grid, Easting - Northing

Map generated: 11 August 2017

Contact information:  
 Vermont Agency of Transportation, Mapping Section  
 1 National Life Drive, Montpelier, VT 05633-5001  
 Telephone: 802-828-2600

This map was funded in part through grants from the Federal Highway Administration, U.S. Department of Transportation. The representation of the authors expressed herein do not necessarily state or reflect those of the U. S. Department of Transportation.

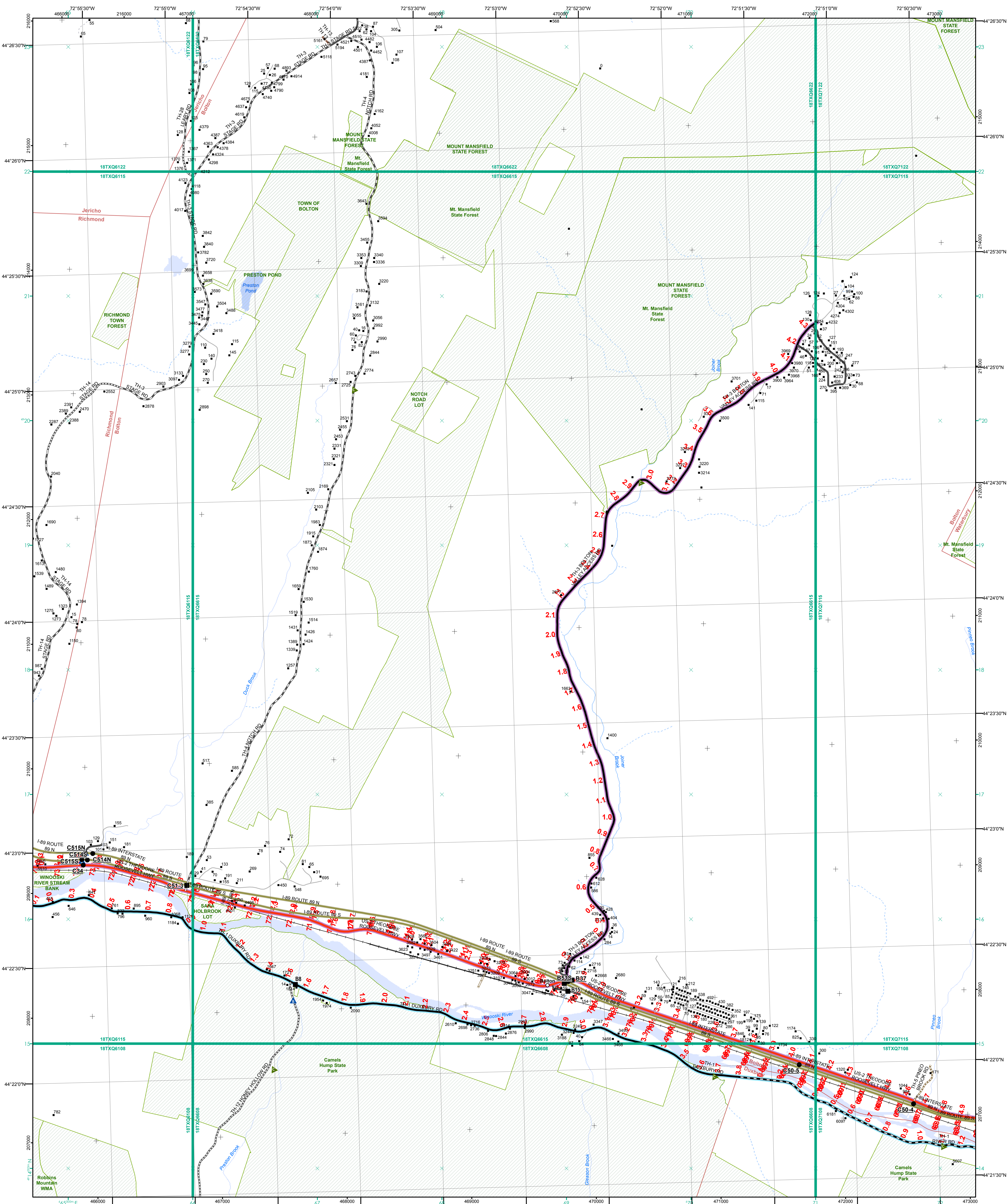


0 0.2 0.4 0.6 0.8 Miles  
 Scale 1:12,672 (printed size: 24 x 36 inches)

**FIELD ASSESSMENT MAP SERIES**  
 USNG Page #: **18TXQ6608**  
 Sheet ID: **QX6608**  
 District: **5**

**TOWNS INCLUDED ON SHEET**  
 Bolton  
 Duxbury  
 Huntington





- Interstate
- Divided U.S. Highway
- U.S. Highway Ramp
- U.S. Highway
- State Highway - Paved
- State Highway - Gravel
- State Highway Ramp - Paved
- Class 1 - Paved
- Class 2 - Paved
- Class 2 - Gravel
- Class 2 - Graded Earth
- Class 3 - Paved
- Class 3 - Gravel
- Class 3 - Graded Earth
- Class 3 - Unimproved / Primitive
- Class 4 - Paved
- Class 4 - Gravel
- Class 4 - Graded Earth
- Class 4 - Unimproved / Primitive
- Class 4 - Impassable or Untraveled
- National or State Forest Highway
- Legal Trail
- Unconfirmed Legal Trail
- Private
- Discontinued
- Winter Road Closure

- Functional Class**
- 2 - Principal Arterial - Other Freeway
  - 3 - Principal Arterial - Other
  - 4 - Minor Arterial
  - 5 - Major Collector
  - 6 - Minor Collector
- Railroad**
- Railroad
  - Rail Trail
  - Airport
- Bridge-Culvert**
- State/Town Bridge or Culvert Greater than 20'
  - State Bridge or Culvert 6' - 20'
  - Bike Path Structure
  - ▲ Town Bridge 6' - 20'
  - ▲ Town Culvert 6' - 20'
  - VT Trans Maintenance District Office

**2.2 Distance along linear referenced highway (route log measure)**

**B20 / C20 State Bridge or Culvert Identifier**  
**B20 / C20 Town Bridge or Culvert Identifier**

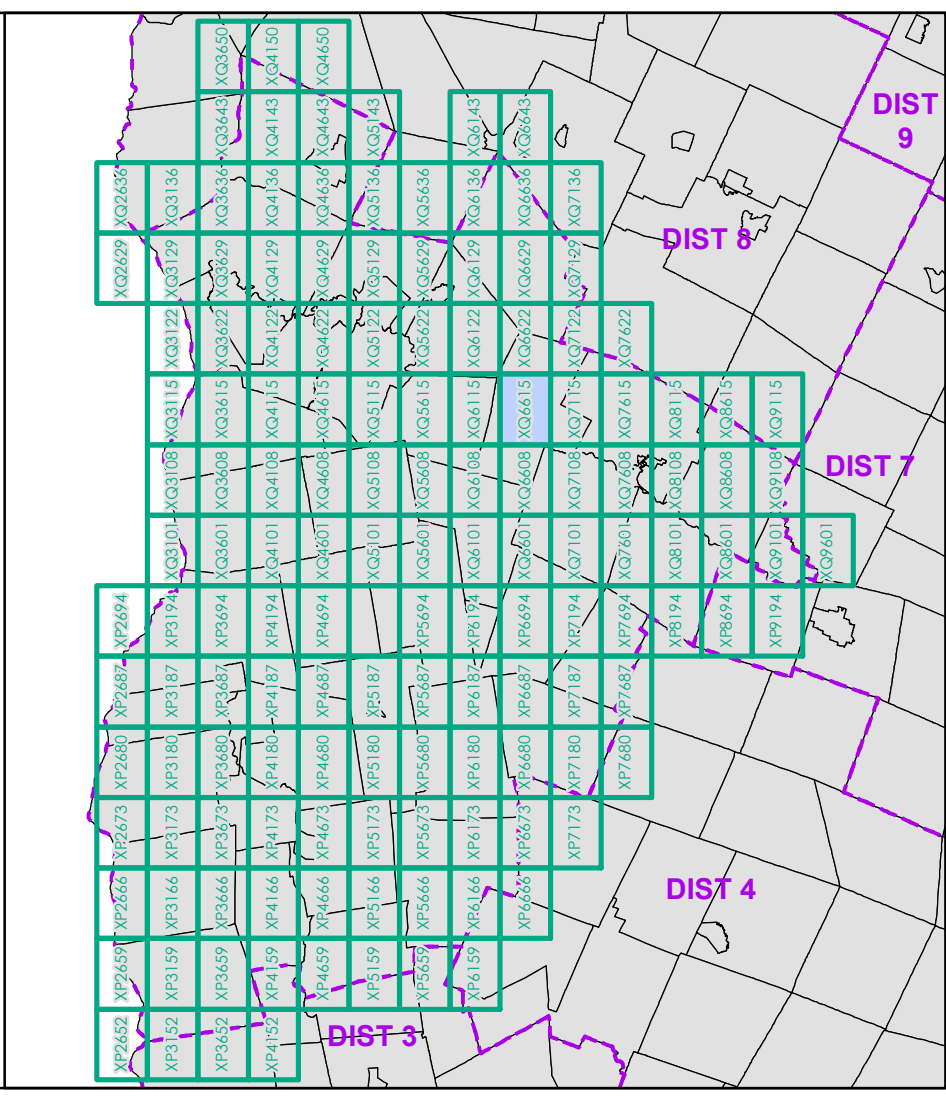
1,000 meter US National Grid  
 North American Datum 1983  
 SPCS Zone Identifier: 4400  
 Geodetic Reference System 80  
 500-meter grid, Easting - Northing

Vermont State Plane Coordinate System  
 North American Datum of 1983  
 SPCS Zone Identifier: 4400  
 Geodetic Reference System 80  
 500-meter grid, Easting - Northing

Map generated: 11 August 2017

Contact information:  
 Vermont Agency of Transportation, Mapping Section  
 1 National Life Drive, Montpelier, VT 05633-5001  
 Telephone: 802-828-2600

This map was funded in part through grants from the Federal Highway Administration, U.S. Department of Transportation. The representation of the authors expressed herein do not necessarily state or reflect those of the U.S. Department of Transportation.

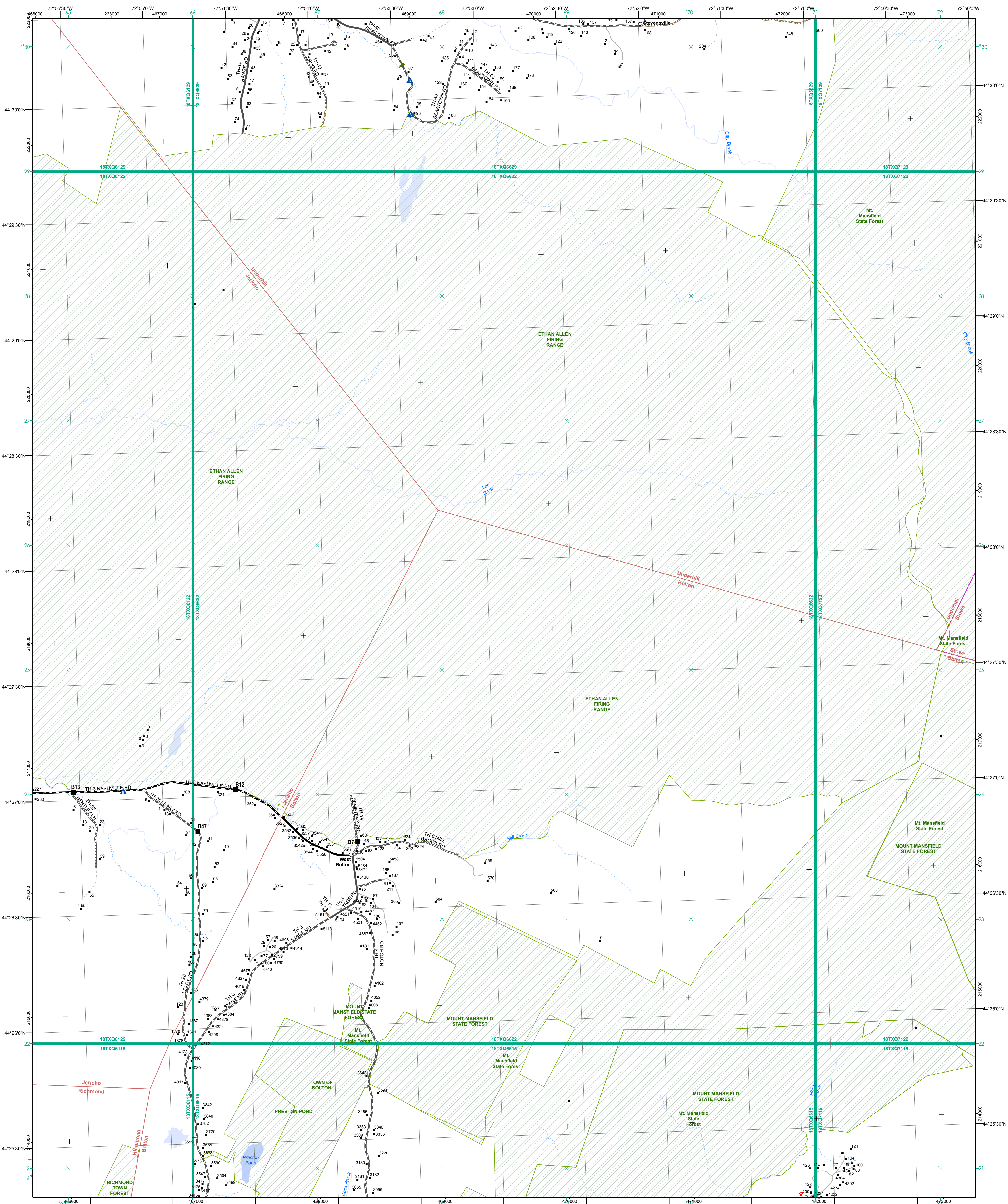


0 0.2 0.4 0.6 0.8 Miles  
 Scale 1:12,672 (printed size: 24 x 36 inches)

**FIELD ASSESSMENT MAP SERIES**  
 USNG Page #: **18TXQ6615**  
 Sheet ID: **QX6615**  
 District: **5**

**TOWNS INCLUDED ON SHEET**  
 Bolton  
 Duxbury  
 Jericho  
 Richmond  
 Waterbury





- Functional Class**
- 2 - Principal Arterial - Other Freeway
  - 3 - Principal Arterial - Other
  - 4 - Minor Arterial
  - 5 - Major Collector
  - 6 - Minor Collector
- Railroad**
- Railroad
  - Rail Trail
  - Airport
- Bridge-Culvert**
- State/Town Bridge or Culvert Greater than 20'
  - State Bridge or Culvert 6' - 20'
  - Bike Path Structure
  - Town Bridge 6' - 20'
  - Town Culvert 6' - 20'
  - VTtrans Maintenance District Office
- Other Features**
- Named Lake-Pond
  - Unnamed Lake-Pond
  - Named River-Stream
  - Unnamed River-Stream
  - Public Land - State/Municipal
  - Green Mountain National Forest
  - District Boundary
  - Town Boundary

**2.2 Distance along linear referenced highway (route log measure)**

**B20 / C20 State Bridge or Culvert Identifier**  
**B20 / C20 Town Bridge or Culvert Identifier**

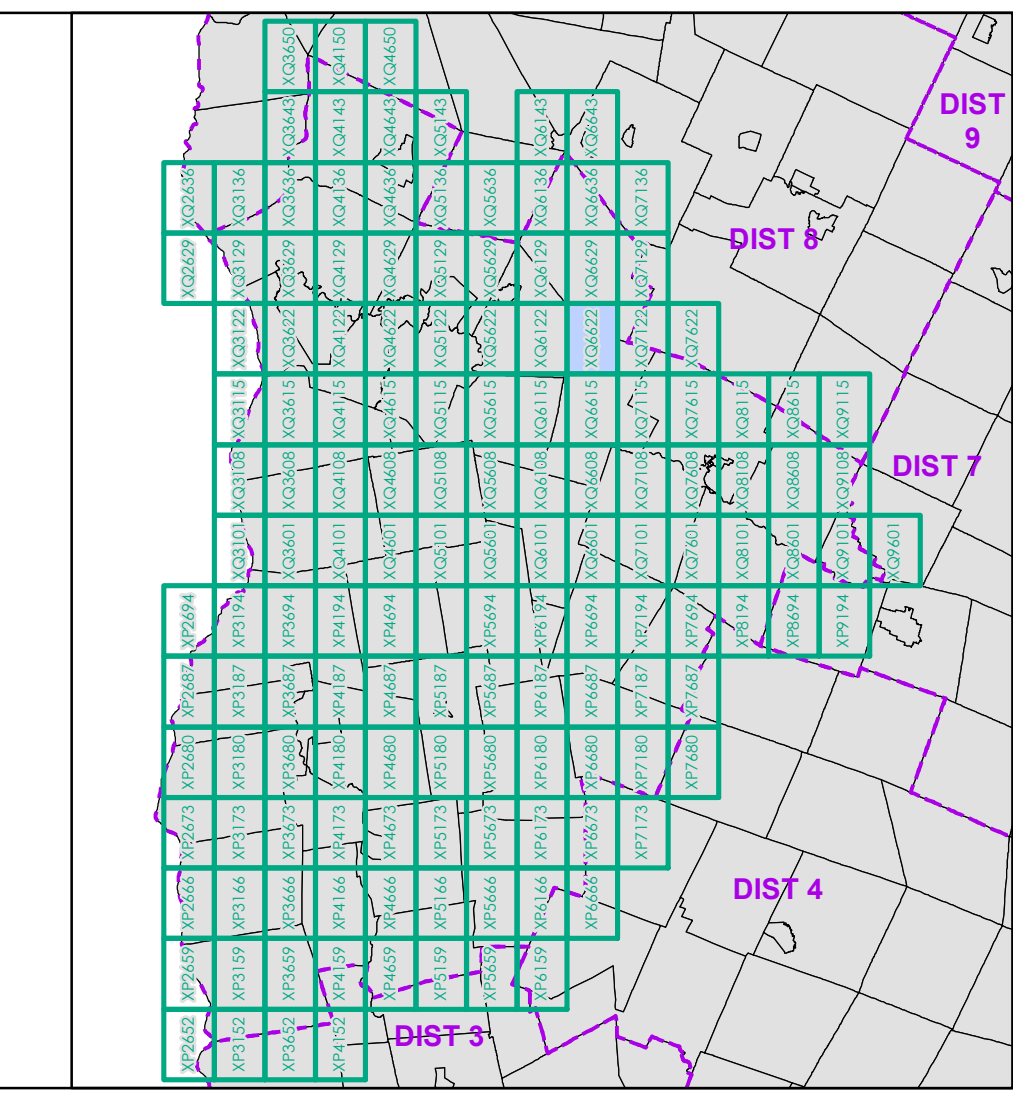
1,000 meter US National Grid  
 North American Datum 1983  
 SPCS Zone Identifier: 4400  
 Geodetic Reference System 80  
 500-meter grid, Easting - Northing

Vermont State Plane Coordinate System  
 North American Datum of 1983  
 SPCS Zone Identifier: 4400  
 Geodetic Reference System 80  
 500-meter grid, Easting - Northing

Map generated: 11 August 2017

Contact information:  
 Vermont Agency of Transportation, Mapping Section  
 1 National Life Drive, Montpelier, VT 05633-5001  
 Telephone: 802-828-2600

This map was funded in part through grants from the Federal Highway Administration, U.S. Department of Transportation. The representation of the authors expressed herein do not necessarily state or reflect those of the U. S. Department of Transportation.

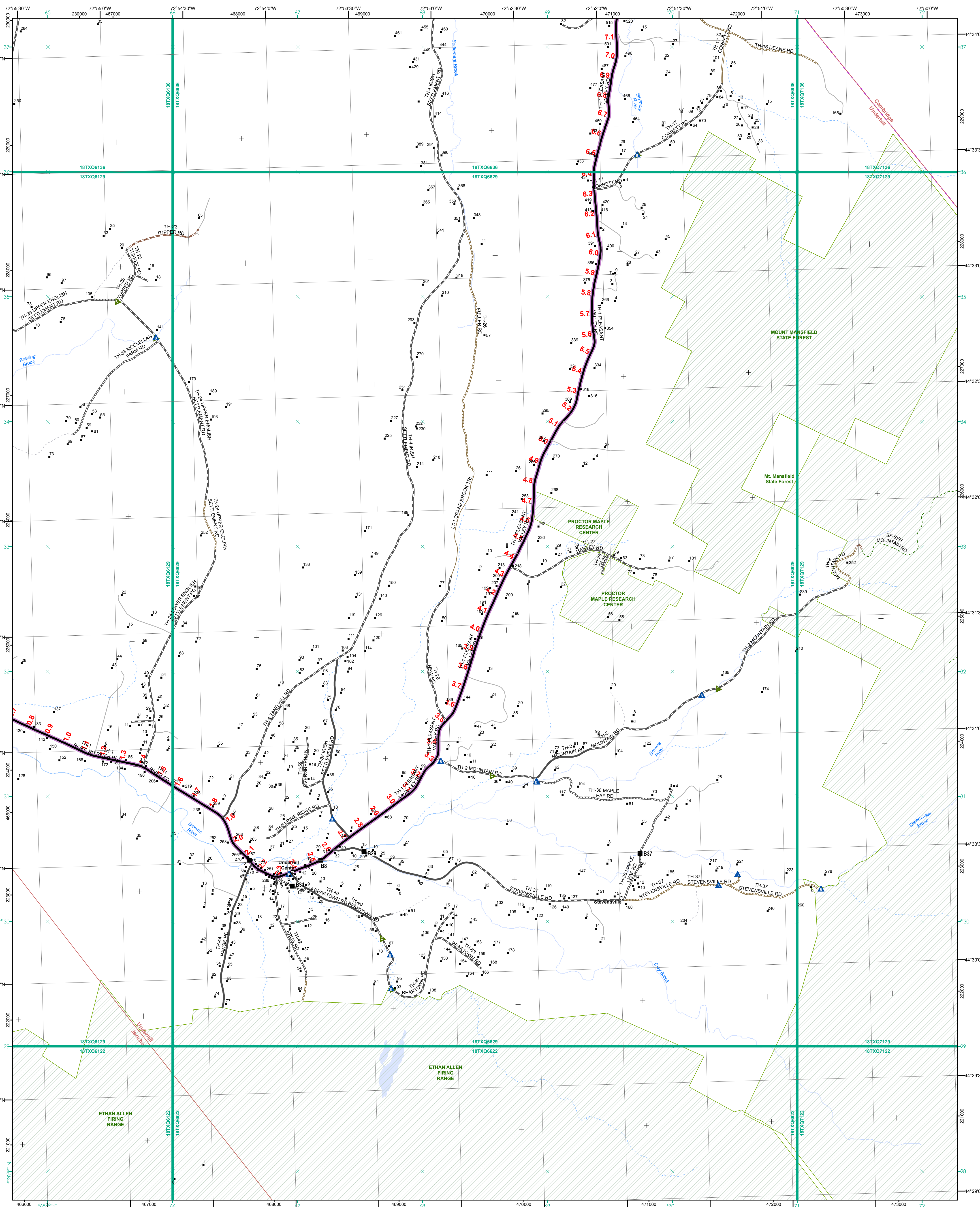


0 0.2 0.4 0.6 0.8 Miles  
 Scale 1:12,672 (printed size: 24 x 36 inches)

**FIELD ASSESSMENT MAP SERIES**  
 USNG Page #: **18TXQ6622**  
 Sheet ID: **XQ6622**  
 District: **5**

**TOWNS INCLUDED ON SHEET**  
 Bolton  
 Jericho  
 Richmond  
 Stowe  
 Underhill





- |  |   |
|--|---|
| <ul style="list-style-type: none"> <li>Interstate</li> <li>Interstate Ramp</li> <li>Divided U.S. Highway</li> <li>U.S. Highway Ramp</li> <li>U.S. Highway</li> <li>State Highway - Paved</li> <li>State Highway - Gravel</li> <li>State Highway Ramp - Paved</li> <li>Class 1 - Paved</li> <li>Class 2 - Gravel</li> <li>Class 2 - Graded Earth</li> <li>Class 3 - Paved</li> <li>Class 3 - Graded Earth</li> <li>Class 3 - Unimproved / Primitive</li> <li>Class 4 - Paved</li> <li>Class 4 - Gravel</li> <li>Class 4 - Graded Earth</li> <li>Class 4 - Unimproved / Primitive</li> <li>Class 4 - Impassable or Untraveled</li> <li>National or State Forest Highway</li> <li>Legal Trail</li> <li>Unconfirmed Legal Trail</li> <li>Private</li> <li>Discontinued</li> <li>Winter Road Closure</li> </ul> | <p><b>Functional Class</b></p> <ul style="list-style-type: none"> <li>2 - Principal Arterial - Other Freeway</li> <li>3 - Principal Arterial - Other</li> <li>4 - Minor Arterial</li> <li>5 - Major Collector</li> <li>6 - Minor Collector</li> </ul> <p><b>Railroad</b></p> <ul style="list-style-type: none"> <li>Railroad</li> <li>Rail Trail</li> <li>Airport</li> </ul> <p><b>Bridge-Culvert</b></p> <ul style="list-style-type: none"> <li>State/Town Bridge or Culvert Greater than 20'</li> <li>State Bridge or Culvert 6' - 20'</li> <li>Bike Path Structure</li> <li>Town Bridge 6' - 20'</li> <li>Town Culvert 6' - 20'</li> <li>VTtrans Maintenance District Office</li> <li>Named Lake-Pond</li> <li>Unnamed Lake-Pond</li> <li>Named River-Stream</li> <li>Unnamed River-Stream</li> <li>Public Land - State/Municipal</li> <li>Green Mountain National Forest</li> <li>District Boundary</li> <li>Town Boundary</li> </ul> |
|--|---|

2.2 Distance along linear referenced highway (route log measure)

B20 / C20 State Bridge or Culvert Identifier  
B20 / C20 Town Bridge or Culvert Identifier

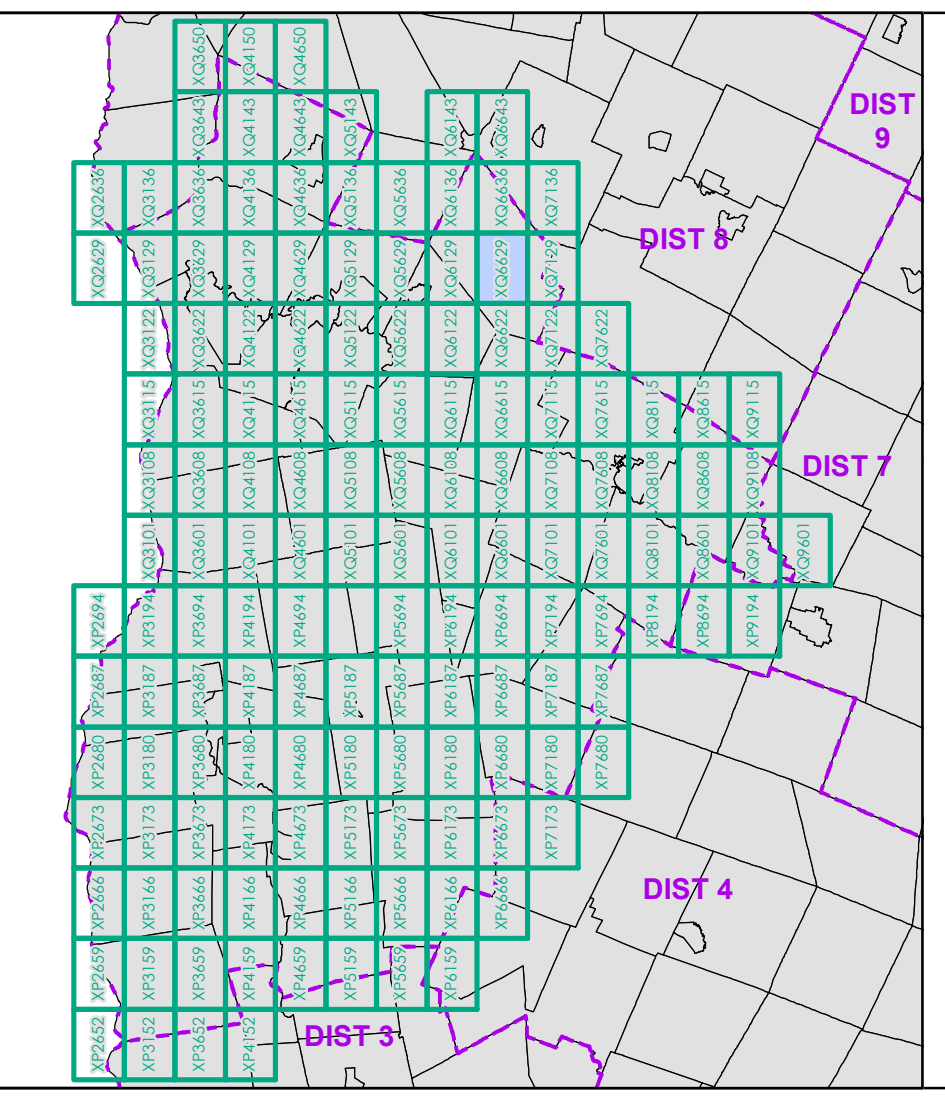
1,000 meter US National Grid  
North American Datum 1983  
Geoid Zone Designation: 18T

Vermont State Plane Coordinate System  
North American Datum of 1983  
SPCS Zone Identifier: 4400  
Geodetic Reference System 80  
500-meter grid, Easting - Northing

Map generated: 11 August 2017

Contact information:  
Vermont Agency of Transportation, Mapping Section  
1 National Life Drive, Montpelier, VT 05633-5001  
Telephone: 802-828-2600

This map was funded in part through grants from the Federal Highway Administration, U.S. Department of Transportation. The representation of the authors expressed herein do not necessarily state or reflect those of the U. S. Department of Transportation.

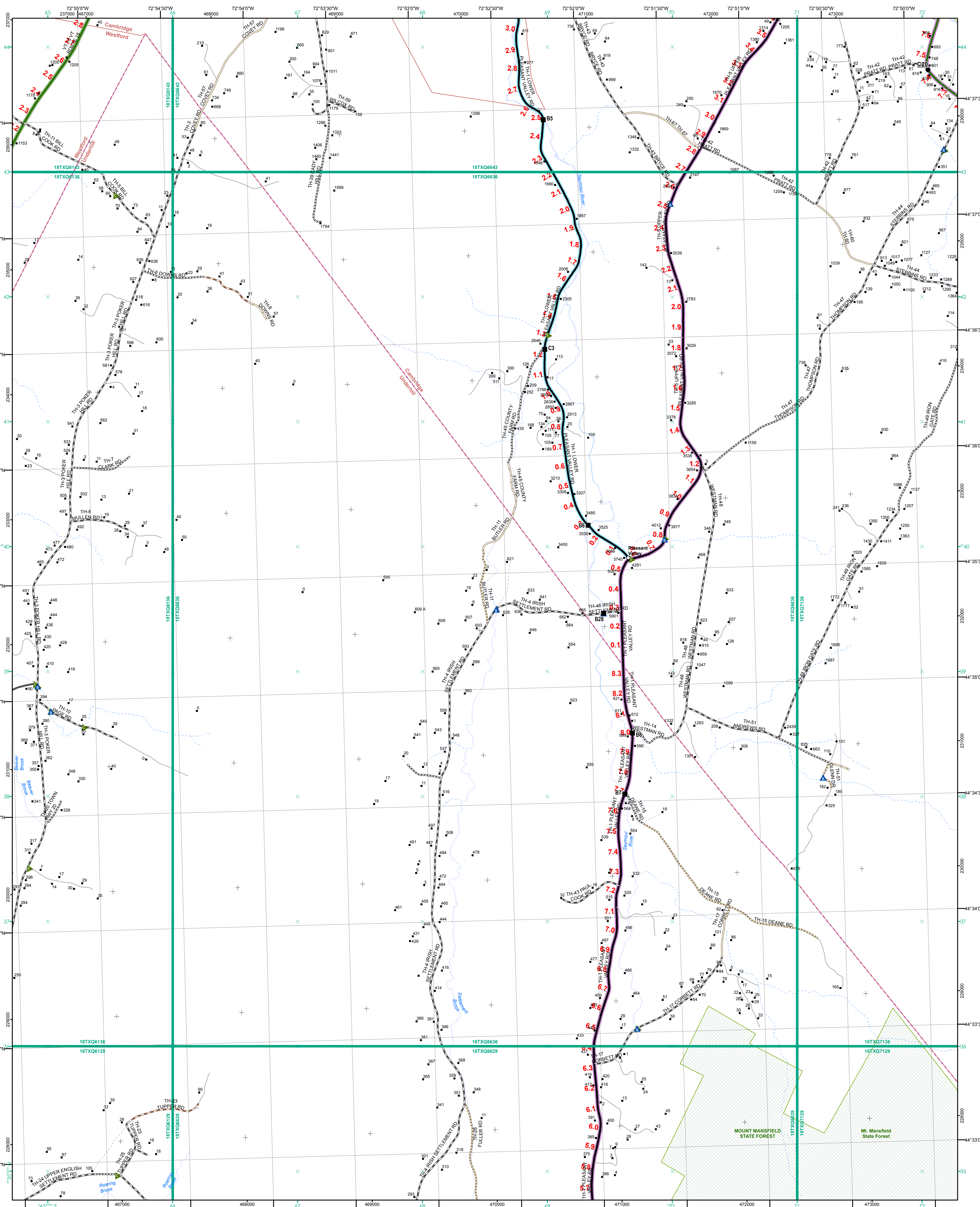


0 0.2 0.4 0.6 0.8 Miles  
Scale 1:12,672 (printed size: 24 x 36 inches)

**FIELD ASSESSMENT MAP SERIES**  
USNG Page #: 18TXQ6629  
Sheet ID: QX6629  
District: 5

**TOWNS INCLUDED ON SHEET**  
Cambridge  
Jericho  
Underhill





- Functional Class**
- Interstate
  - Interstate Ramp
  - Divided U.S. Highway
  - U.S. Highway Ramp
  - U.S. Highway
  - State Highway - Paved
  - State Highway - Gravel
  - State Highway Ramp - Paved
  - Class 1 - Paved
  - Class 2 - Paved
  - Class 2 - Gravel
  - Class 2 - Graded Earth
  - Class 3 - Paved
  - Class 3 - Gravel
  - Class 3 - Graded Earth
  - Class 3 - Unimproved / Primitive
  - Class 4 - Paved
  - Class 4 - Gravel
  - Class 4 - Graded Earth
  - Class 4 - Unimproved / Primitive
  - Class 4 - Impassable or Untraveled
  - National or State Forest Highway
  - Legal Trail
  - Unconfirmed Legal Trail
  - Private
  - Discontinued
  - Winter Road Closure
- Railroad**
- Railroad
  - Rail Trail
  - Airport
- Bridge-Culvert**
- State/Town Bridge or Culvert Greater than 20'
  - State Bridge or Culvert 6' - 20'
  - Bike Path Structure
  - Town Bridge 6' - 20'
  - Town Culvert 6' - 20'
  - VTtrans Maintenance District Office
- Other Features**
- Named Lake-Pond
  - Unnamed Lake-Pond
  - Named River-Stream
  - Unnamed River-Stream
  - Public Land - State/Municipal
  - Green Mountain National Forest
  - District Boundary
  - Town Boundary

**2.2 Distance along linear referenced highway (route log measure)**

**B20 / C20** State Bridge or Culvert Identifier  
**B20 / C20** Town Bridge or Culvert Identifier

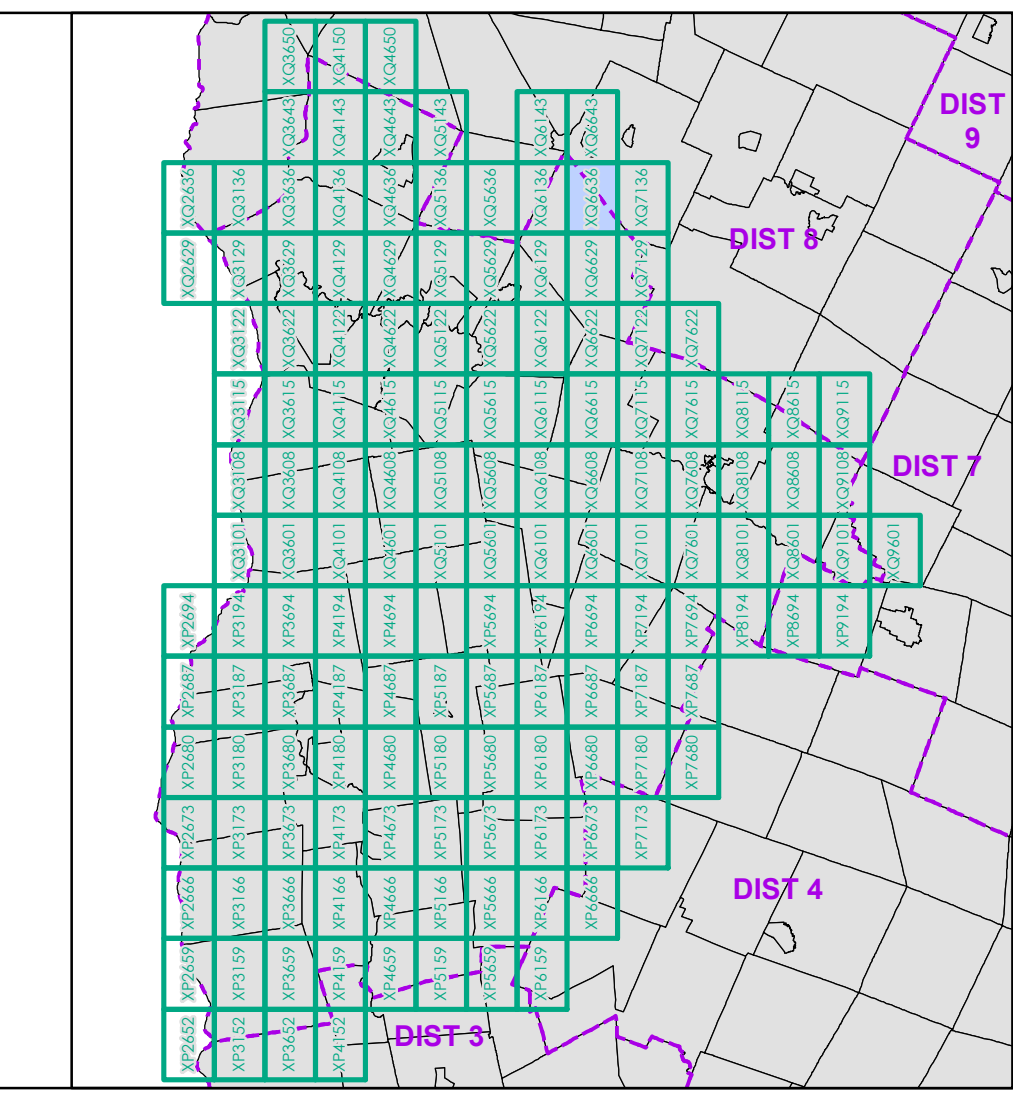
1,000 meter US National Grid  
 North American Datum 1983  
 Grid Zone Designation: 18T

Vermont State Plane Coordinate System  
 North American Datum of 1983  
 SPCS Zone Identifier: 4400  
 Geodetic Reference System 80  
 500-meter grid, Easting - Northing

Map generated: 11 August 2017

Contact information:  
 Vermont Agency of Transportation, Mapping Section  
 1 National Life Drive, Montpelier, VT 05633-5001  
 Telephone: 802-828-2600

This map was funded in part through grants from the Federal Highway Administration, U.S. Department of Transportation. The representation of the authors expressed herein do not necessarily state or reflect those of the U. S. Department of Transportation.

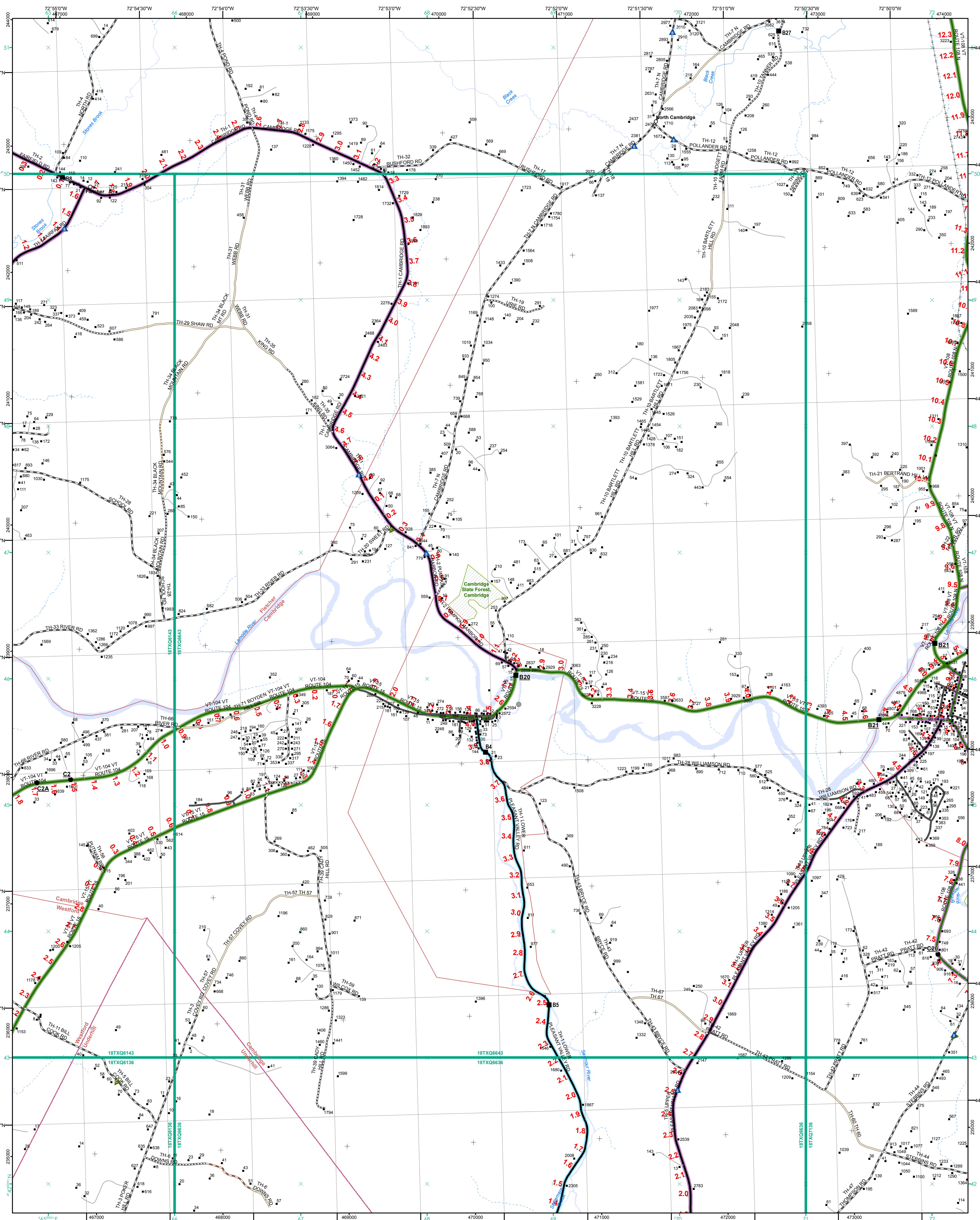


0 0.2 0.4 0.6 0.8 Miles  
 Scale 1:12,672 (printed size: 24 x 36 inches)

**FIELD ASSESSMENT MAP SERIES**  
 USNG Page #: 18TXQ6636  
 Sheet ID: QX6636  
 District: 5

**TOWNS INCLUDED ON SHEET**  
 Cambridge  
 Cambridge Village  
 Underhill  
 Westford





- Functional Class**
- 2 - Principal Arterial - Other Freeway
  - 3 - Principal Arterial - Other
  - 4 - Minor Arterial
  - 5 - Major Collector
  - 6 - Minor Collector
- Railroad**
- Railroad
  - Rail Trail
  - Airport
- Bridge-Culvert**
- State/Town Bridge or Culvert Greater than 20'
  - State Bridge or Culvert 6' - 20'
  - Bike Path Structure
  - Town Bridge 6' - 20'
  - Town Culvert 6' - 20'
  - VT Trans Maintenance District Office
  - Named Lake-Pond
  - Unnamed Lake-Pond
  - National or State Forest Highway
  - Legal Trail
  - Unconfirmed Legal Trail
  - Private
  - Discontinued
  - Winter Road Closure

2.2 Distance along linear referenced highway (route log measure)

B20 / C20 State Bridge or Culvert Identifier  
B20 / C20 Town Bridge or Culvert Identifier

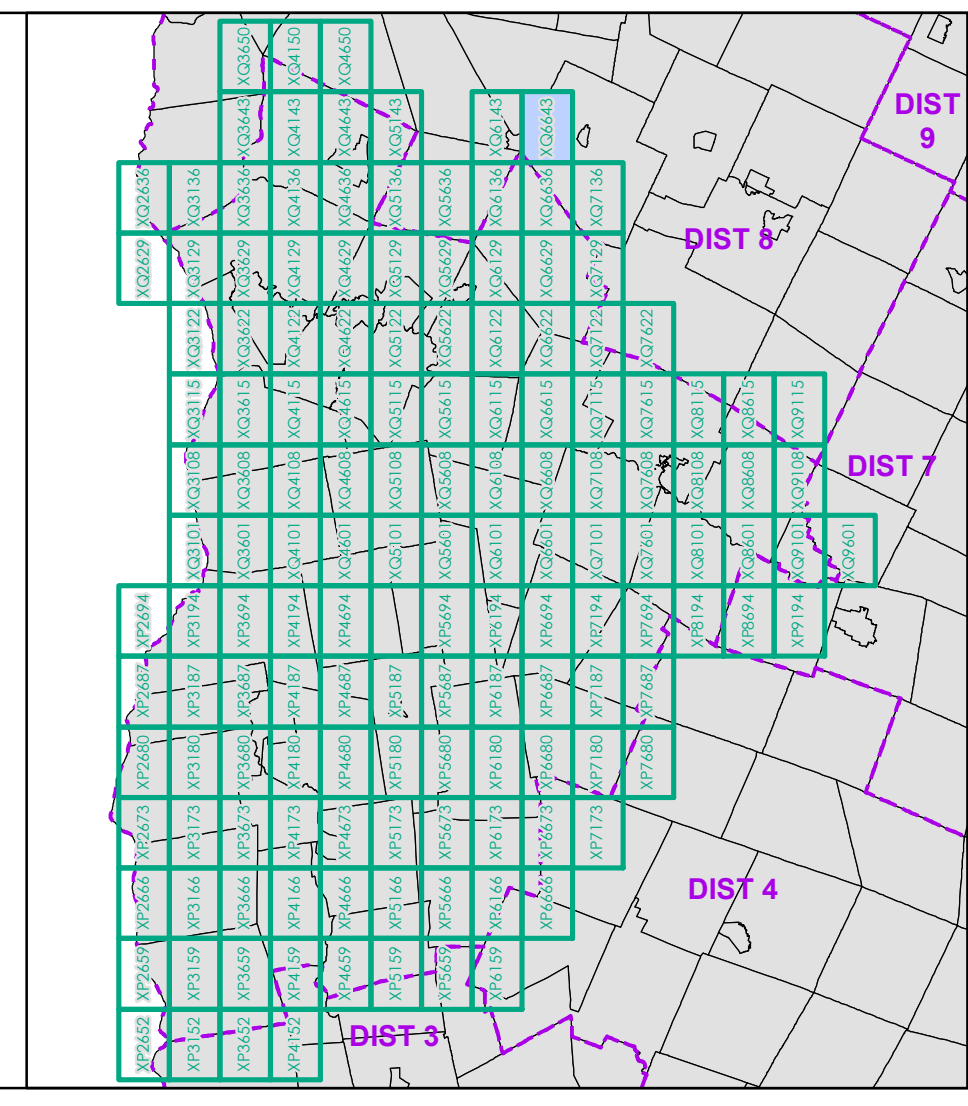
1,000 meter US National Grid  
North American Datum 1983  
Geoid Zone Designation: 18T

Vermont State Plane Coordinate System  
North American Datum of 1983  
SPCS Zone Identifier: 4400  
Geodetic Reference System 80  
500-meter grid, Easting - Northing

Map generated: 11 August 2017

Contact information:  
Vermont Agency of Transportation, Mapping Section  
1 National Life Drive, Montpelier, VT 05633-5001  
Telephone: 802-828-2600

This map was funded in part through grants from the Federal Highway Administration, U.S. Department of Transportation. The representation of the authors expressed herein do not necessarily state or reflect those of the U.S. Department of Transportation.

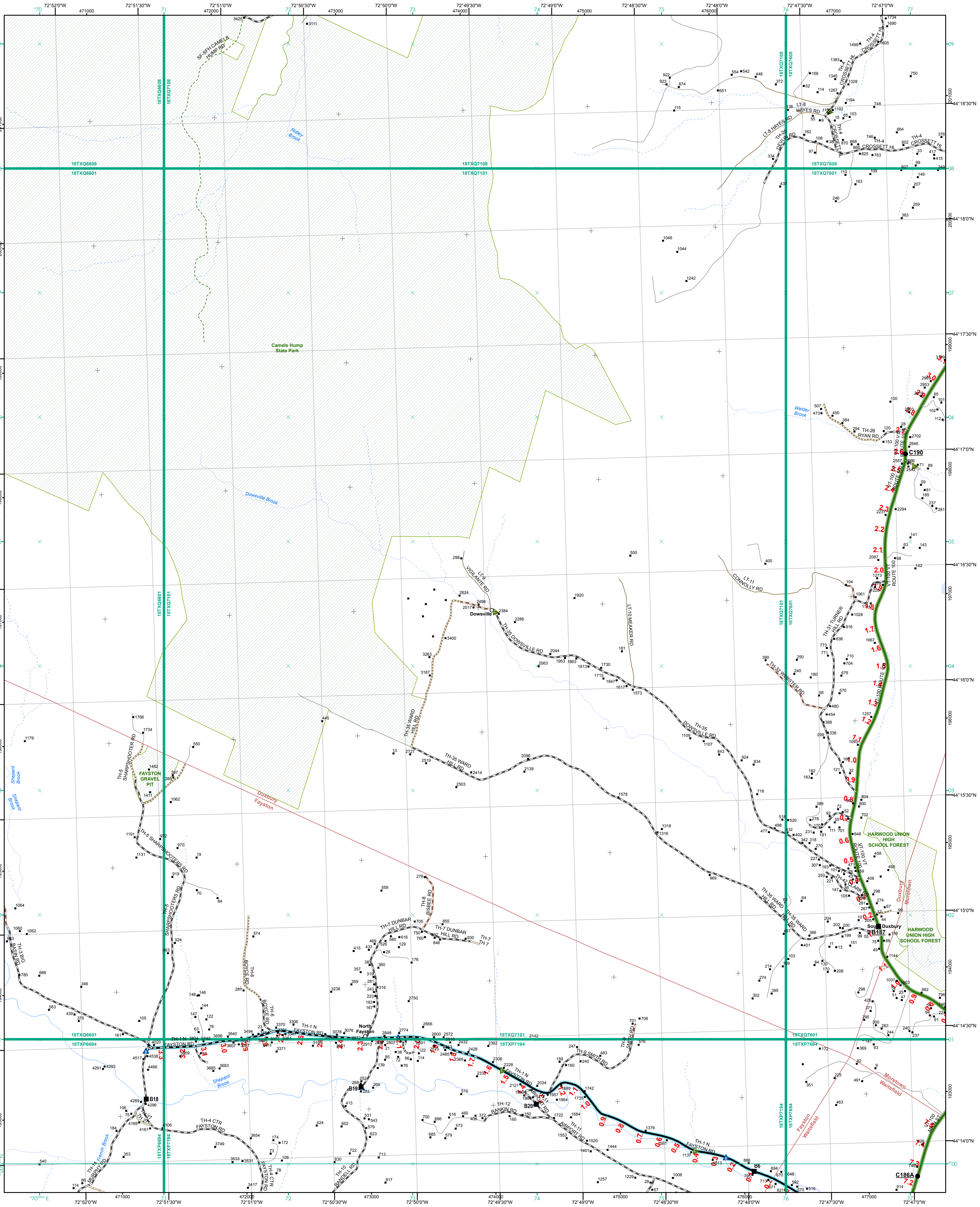


0 0.2 0.4 0.6 0.8 Miles  
Scale 1:12,672 (printed size: 24 x 36 inches)

**FIELD ASSESSMENT MAP SERIES**  
USNG Page #: 18TXQ6643  
Sheet ID: XQ6643  
District: 5

**TOWNS INCLUDED ON SHEET**  
Cambridge  
Cambridge Village  
Fairfax  
Fletcher  
Jeffersonville Village  
Underhill  
Westford





- |   |  |
|---|--|
| <ul style="list-style-type: none"> <li><span style="color: green;">—</span> Interstate</li> <li><span style="color: brown;">—</span> Interstate Ramp</li> <li><span style="color: red;">—</span> Divided U.S. Highway</li> <li><span style="color: orange;">—</span> U.S. Highway Ramp</li> <li><span style="color: orange;">—</span> U.S. Highway</li> <li><span style="color: green;">—</span> State Highway - Paved</li> <li><span style="color: green;">—</span> State Highway - Gravel</li> <li><span style="color: green;">—</span> State Highway Ramp - Paved</li> <li><span style="color: black;">—</span> Class 1 - Paved</li> <li><span style="color: black;">—</span> Class 2 - Paved</li> <li><span style="color: black;">—</span> Class 2 - Gravel</li> <li><span style="color: black;">—</span> Class 2 - Graded Earth</li> <li><span style="color: black;">—</span> Class 3 - Paved</li> <li><span style="color: black;">—</span> Class 3 - Graded Earth</li> <li><span style="color: black;">—</span> Class 3 - Unimproved / Primitive</li> <li><span style="color: black;">—</span> Class 4 - Paved</li> <li><span style="color: black;">—</span> Class 4 - Gravel</li> <li><span style="color: black;">—</span> Class 4 - Graded Earth</li> <li><span style="color: black;">—</span> Class 4 - Unimproved / Primitive</li> <li><span style="color: black;">—</span> Class 4 - Impassable or Untraveled</li> <li><span style="color: black;">—</span> National or State Forest Highway</li> <li><span style="color: black;">—</span> Legal Trail</li> <li><span style="color: black;">—</span> Unconfirmed Legal Trail</li> <li><span style="color: black;">—</span> Private</li> <li><span style="color: black;">—</span> Discontinued</li> <li><span style="color: red;">—</span> Winter Road Closure</li> </ul> | <p><b>Functional Class</b></p> <ul style="list-style-type: none"> <li><span style="color: brown;">—</span> 2 - Principal Arterial - Other Freeway</li> <li><span style="color: red;">—</span> 3 - Principal Arterial - Other</li> <li><span style="color: orange;">—</span> 4 - Minor Arterial</li> <li><span style="color: purple;">—</span> 5 - Major Collector</li> <li><span style="color: blue;">—</span> 6 - Minor Collector</li> </ul> <p><b>Railroad</b></p> <ul style="list-style-type: none"> <li><span style="color: black;">—</span> Railroad</li> <li><span style="color: black;">—</span> Rail Trail</li> <li><span style="color: black;">—</span> Airport</li> </ul> <p><b>Bridge-Culvert</b></p> <ul style="list-style-type: none"> <li><span style="color: black;">■</span> State/Town Bridge or Culvert Greater than 20'</li> <li><span style="color: black;">●</span> State Bridge or Culvert 6' - 20'</li> <li><span style="color: black;">●</span> Bike Path Structure</li> <li><span style="color: blue;">▲</span> Town Bridge 6' - 20'</li> <li><span style="color: green;">▲</span> Town Culvert 6' - 20'</li> <li><span style="color: red;">■</span> VTtrans Maintenance District Office</li> <li><span style="color: blue;">■</span> Named Lake-Pond</li> <li><span style="color: blue;">■</span> Unnamed Lake-Pond</li> <li><span style="color: blue;">—</span> Named River-Stream</li> <li><span style="color: blue;">—</span> Unnamed River-Stream</li> <li><span style="color: green;">■</span> Public Land - State/Municipal</li> <li><span style="color: green;">■</span> Green Mountain National Forest</li> <li><span style="color: purple;">—</span> District Boundary</li> <li><span style="color: red;">—</span> Town Boundary</li> </ul> |
|---|--|

— 2.2 Distance along linear referenced highway (route log measure)

■ B20 / C20 State Bridge or Culvert Identifier  
■ B20 / C20 Town Bridge or Culvert Identifier

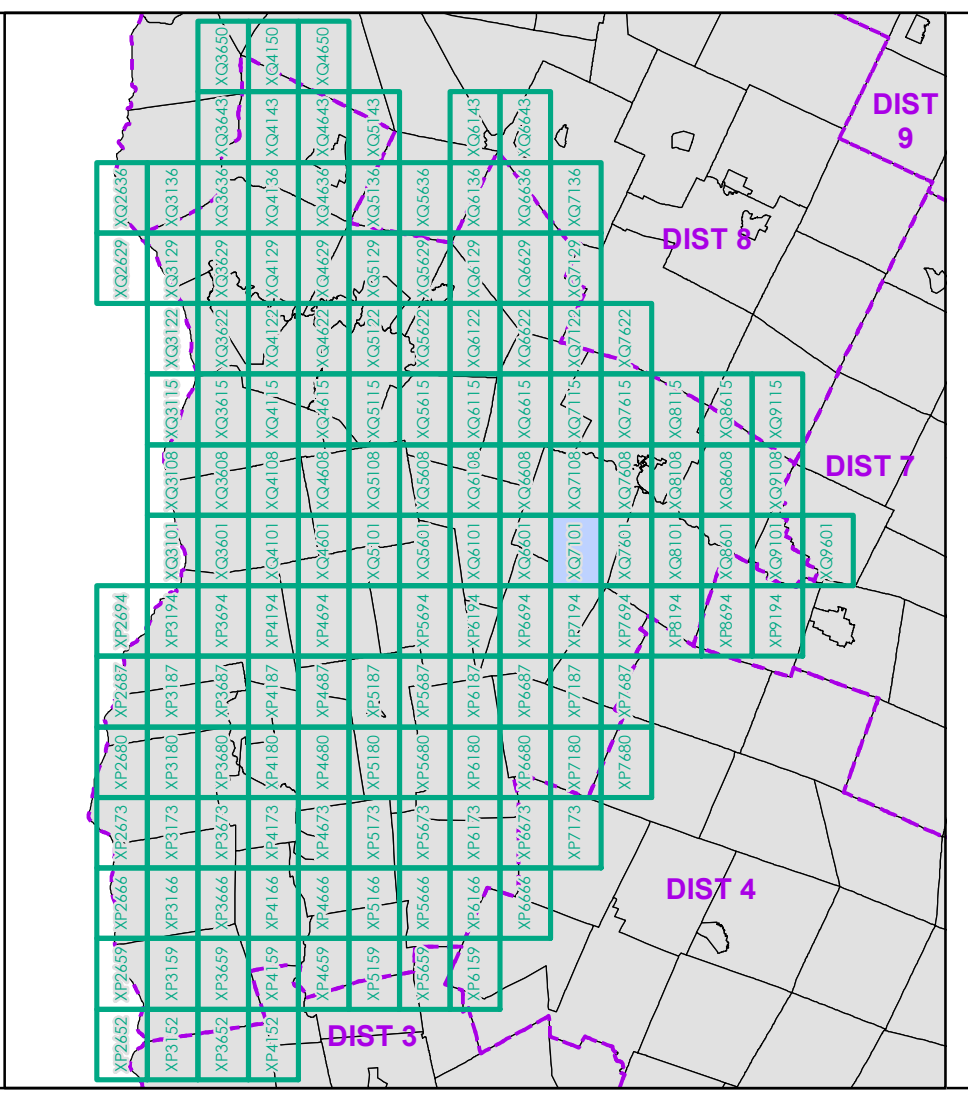
1,000 meter US National Grid  
 North American Datum 1983  
 Grid Zone Designation: 18T

Vermont State Plane Coordinate System  
 North American Datum of 1983  
 SPCS Zone Identifier: 4400  
 Geodetic Reference System 80  
 500-meter grid, Easting - Northing

Map generated: 11 August 2017

Contact information:  
 Vermont Agency of Transportation, Mapping Section  
 1 National Life Drive, Montpelier, VT 05633-5001  
 Telephone: 802-828-2600

This map was funded in part through grants from the Federal Highway Administration, U.S. Department of Transportation. The representation of the authors expressed herein do not necessarily state or reflect those of the U.S. Department of Transportation.

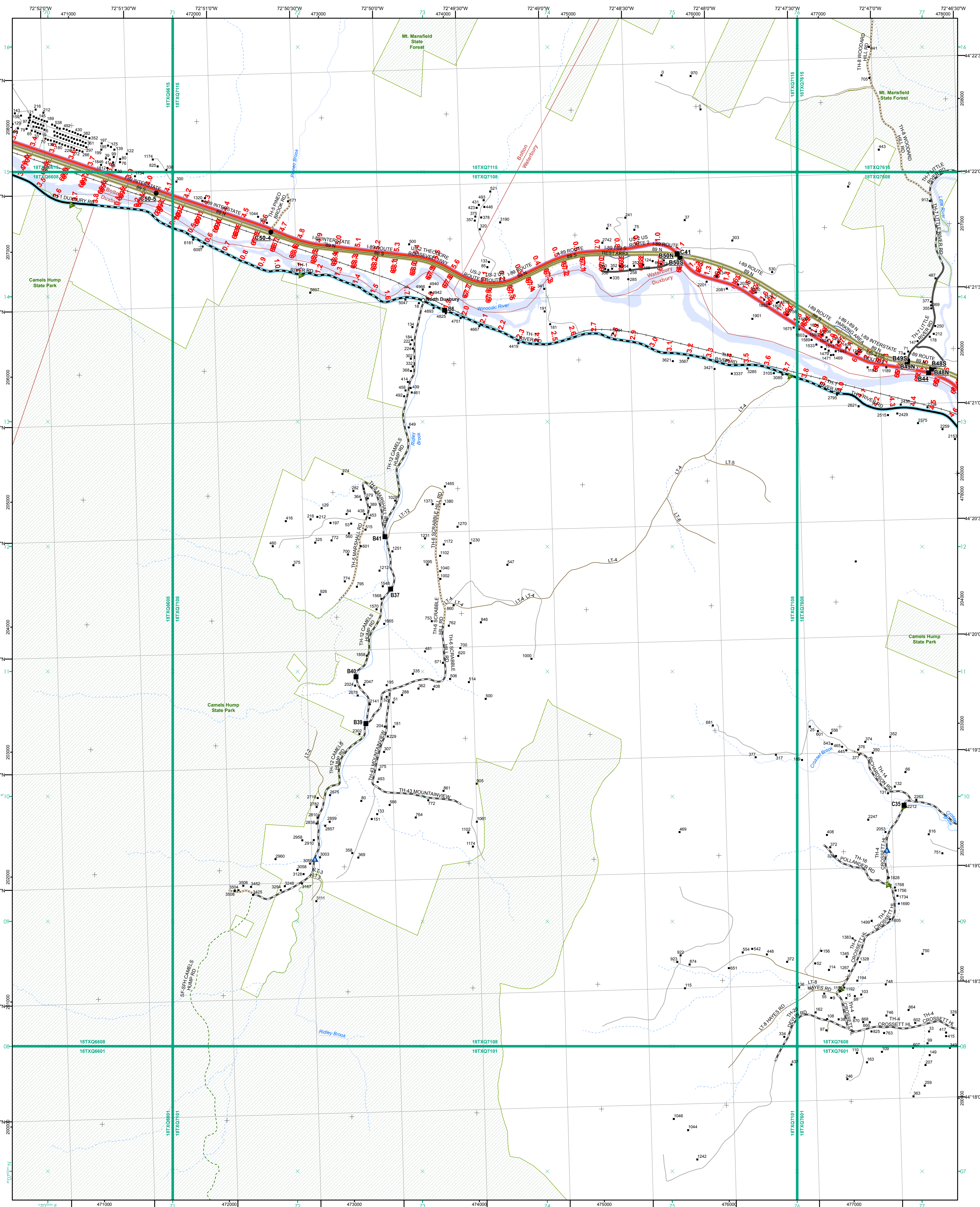


0 0.2 0.4 0.6 0.8 Miles  
 Scale 1:12,672 (printed size: 24 x 36 inches)

**FIELD ASSESSMENT MAP SERIES**  
 USNG Page #: 18TXQ7101  
 Sheet ID: QX7101  
 District: 5

**TOWNS INCLUDED ON SHEET**  
 Duxbury  
 Fayston  
 Moretown  
 Waitsfield



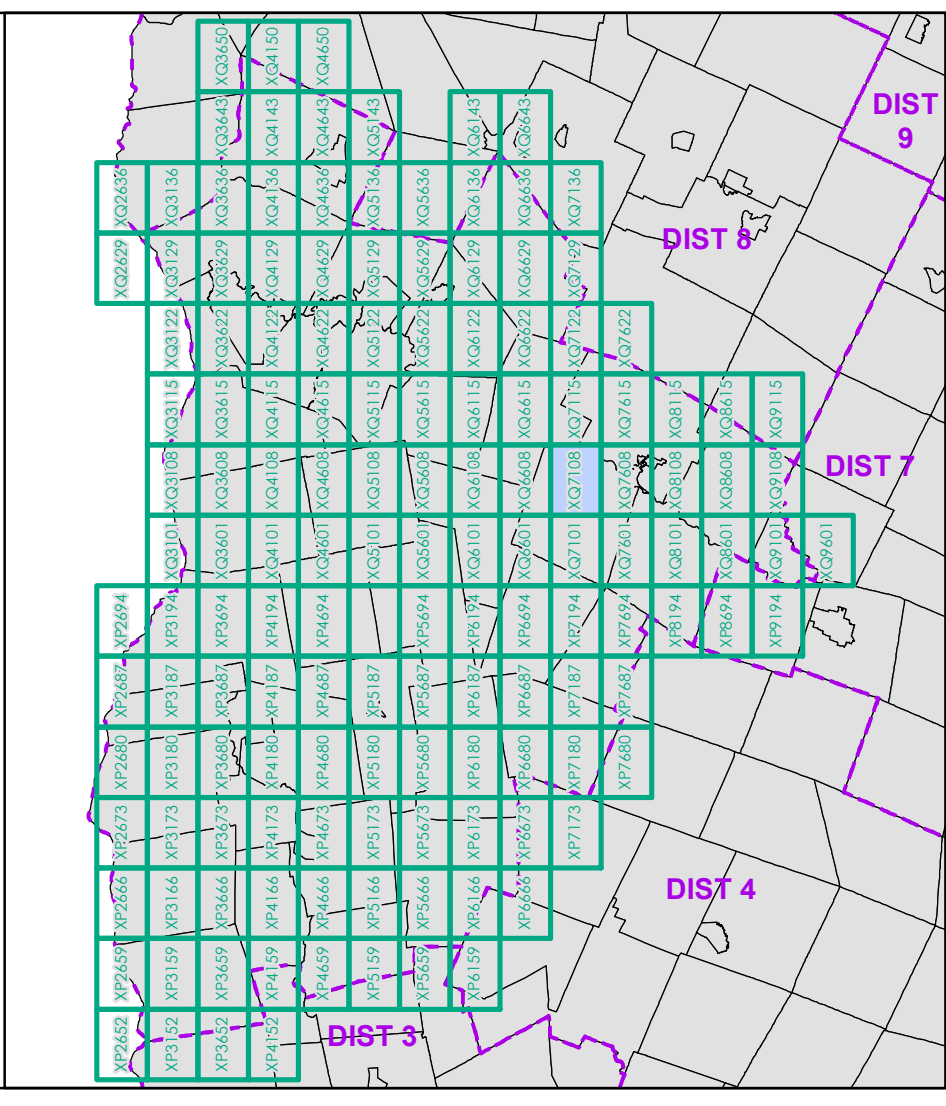


- |  |  |   |
|--|--|---|
| <ul style="list-style-type: none"> <li><span style="color: green;">—</span> Interstate</li> <li><span style="color: red;">—</span> Interstate Ramp</li> <li><span style="color: blue;">—</span> Divided U.S. Highway</li> <li><span style="color: orange;">—</span> U.S. Highway Ramp</li> <li><span style="color: yellow;">—</span> U.S. Highway</li> <li><span style="color: purple;">—</span> State Highway - Paved</li> <li><span style="color: brown;">—</span> State Highway - Gravel</li> <li><span style="color: pink;">—</span> State Highway Ramp - Paved</li> <li><span style="color: grey;">—</span> Class 1 - Paved</li> <li><span style="color: lightblue;">—</span> Class 2 - Paved</li> <li><span style="color: lightgreen;">—</span> Class 2 - Gravel</li> <li><span style="color: lightyellow;">—</span> Class 2 - Graded Earth</li> <li><span style="color: lightpurple;">—</span> Class 3 - Paved</li> <li><span style="color: lightbluegrey;">—</span> Class 3 - Graded Earth</li> <li><span style="color: lightgreenyellow;">—</span> Class 3 - Unimproved / Primitive</li> <li><span style="color: lightyellowgreen;">—</span> Class 4 - Paved</li> <li><span style="color: lightgreenyellow;">—</span> Class 4 - Gravel</li> <li><span style="color: lightgreenyellow;">—</span> Class 4 - Graded Earth</li> <li><span style="color: lightgreenyellow;">—</span> Class 4 - Unimproved / Primitive</li> <li><span style="color: lightgreenyellow;">—</span> Class 4 - Impassable or Untraveled</li> <li><span style="color: lightgreenyellow;">—</span> National or State Forest Highway</li> <li><span style="color: lightgreenyellow;">—</span> Legal Trail</li> <li><span style="color: lightgreenyellow;">—</span> Unconfirmed Legal Trail</li> <li><span style="color: lightgreenyellow;">—</span> Private</li> <li><span style="color: lightgreenyellow;">—</span> Discontinued</li> <li><span style="color: lightgreenyellow;">—</span> Winter Road Closure</li> </ul> | <p><b>Functional Class</b></p> <ul style="list-style-type: none"> <li><span style="color: brown;">—</span> 2 - Principal Arterial - Other Freeway</li> <li><span style="color: red;">—</span> 3 - Principal Arterial - Other</li> <li><span style="color: orange;">—</span> 4 - Minor Arterial</li> <li><span style="color: yellow;">—</span> 5 - Major Collector</li> <li><span style="color: purple;">—</span> 6 - Minor Collector</li> </ul> <p><b>Railroad</b></p> <ul style="list-style-type: none"> <li><span style="color: grey;">—</span> Railroad</li> <li><span style="color: grey;">—</span> Rail Trail</li> <li><span style="color: grey;">—</span> Airport</li> </ul> <p><b>Bridge-Culvert</b></p> <ul style="list-style-type: none"> <li><span style="color: black;">■</span> State/Town Bridge or Culvert Greater than 20'</li> <li><span style="color: black;">●</span> State Bridge or Culvert 6' - 20'</li> <li><span style="color: black;">●</span> Bike Path Structure</li> <li><span style="color: black;">●</span> Town Bridge 6' - 20'</li> <li><span style="color: black;">●</span> Town Culvert 6' - 20'</li> <li><span style="color: red;">■</span> VTtrans Maintenance District Office</li> <li><span style="color: blue;">■</span> Named Lake-Pond</li> <li><span style="color: blue;">■</span> Unnamed Lake-Pond</li> <li><span style="color: blue;">■</span> Named River-Stream</li> <li><span style="color: blue;">■</span> Unnamed River-Stream</li> <li><span style="color: green;">■</span> Public Land - State/Municipal</li> <li><span style="color: green;">■</span> Green Mountain National Forest</li> <li><span style="color: purple;">■</span> District Boundary</li> <li><span style="color: red;">—</span> Town Boundary</li> </ul> | <p><span style="color: red;">—</span> 2.2 Distance along linear referenced highway (route log measure)</p> <p><span style="color: blue;">—</span> B20 / C20 State Bridge or Culvert Identifier</p> <p><span style="color: blue;">—</span> B20 / C20 Town Bridge or Culvert Identifier</p> <p>1,000 meter US National Grid<br/>North American Datum of 1983<br/>SPCS Zone Identifier: 4400<br/>Geodetic Reference System 80<br/>500-meter grid, Easting - Northing</p> <p>Map generated: 11 August 2017</p> <p>Contact information:<br/>Vermont Agency of Transportation, Mapping Section<br/>1 National Life Drive, Montpelier, VT 05633-5001<br/>Telephone: 802-828-2600</p> <p>This map was funded in part through grants from the Federal Highway Administration, U.S. Department of Transportation. The representation of the authors expressed herein do not necessarily state or reflect those of the U. S. Department of Transportation.</p> |
|--|--|---|

Map generated: 11 August 2017

Contact information:  
Vermont Agency of Transportation, Mapping Section  
1 National Life Drive, Montpelier, VT 05633-5001  
Telephone: 802-828-2600

This map was funded in part through grants from the Federal Highway Administration, U.S. Department of Transportation. The representation of the authors expressed herein do not necessarily state or reflect those of the U. S. Department of Transportation.

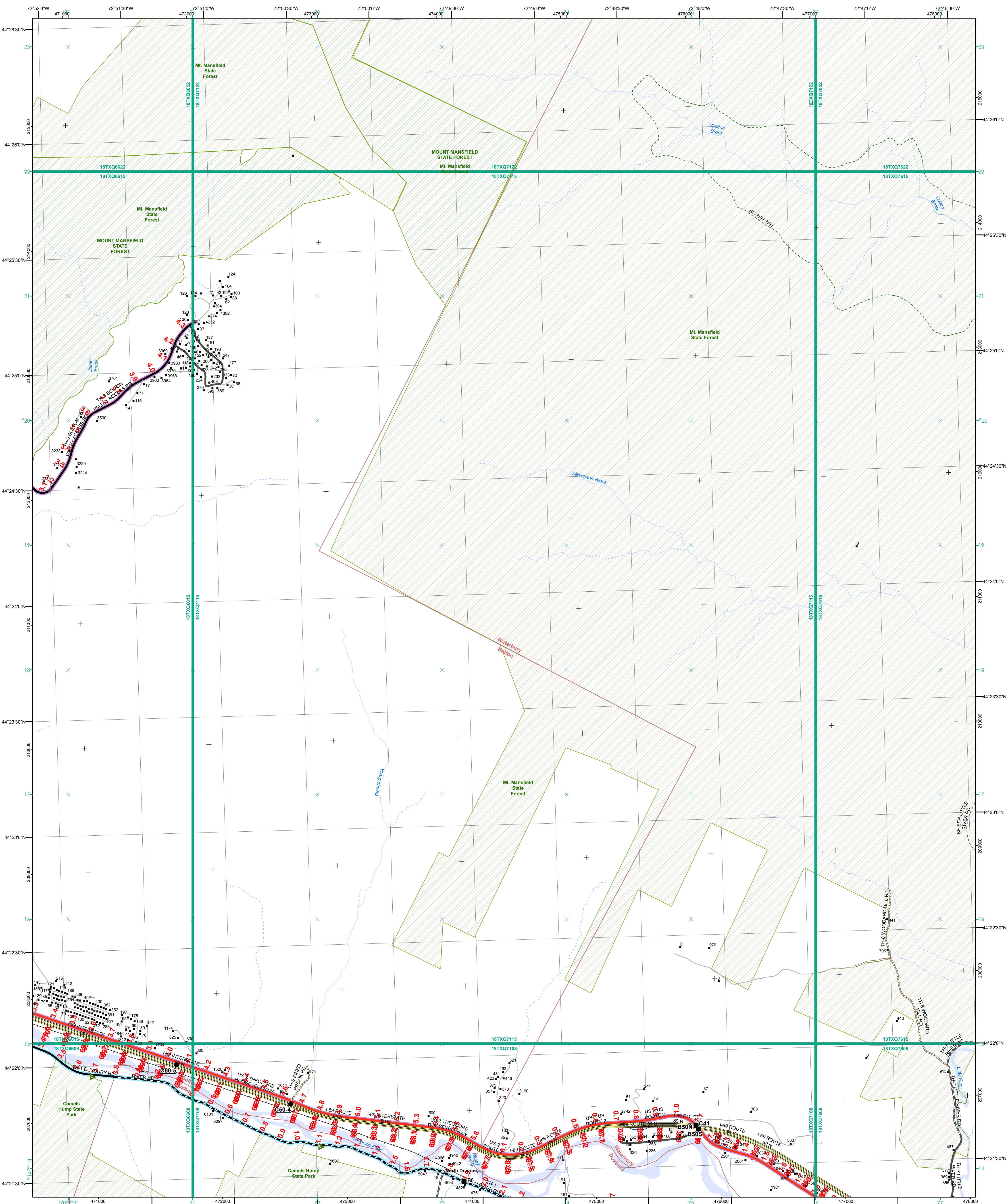


0 0.2 0.4 0.6 0.8 Miles  
Scale 1:12,672 (printed size: 24 x 36 inches)

**FIELD ASSESSMENT MAP SERIES**  
USNG Page #: 18TXQ7108  
Sheet ID: QX7108  
District: 5

**TOWNS INCLUDED ON SHEET**  
Bolton  
Duxbury  
Waterbury





- Functional Class**
- Interstate
  - Interstate Ramp
  - Divided U.S. Highway
  - U.S. Highway Ramp
  - U.S. Highway
  - State Highway - Paved
  - State Highway - Gravel
  - State Highway Ramp - Paved
  - Class 1 - Paved
  - Class 2 - Paved
  - Class 2 - Gravel
  - Class 2 - Graded Earth
  - Class 3 - Paved
  - Class 3 - Gravel
  - Class 3 - Graded Earth
  - Class 3 - Unimproved / Primitive
  - Class 4 - Paved
  - Class 4 - Gravel
  - Class 4 - Graded Earth
  - Class 4 - Unimproved / Primitive
  - Class 4 - Impassable or Untraveled
  - National or State Forest Highway
  - Legal Trail
  - Unconfirmed Legal Trail
  - Private
  - Discontinued
  - Winter Road Closure
- Railroad**
- Railroad
  - Rail Trail
  - Airport
- Bridge-Culvert**
- State/Town Bridge or Culvert Greater than 20'
  - State Bridge or Culvert 6' - 20'
  - Bike Path Structure
  - Town Bridge 6' - 20'
  - Town Culvert 6' - 20'
  - VTrans Maintenance District Office
  - Named Lake-Pond
  - Unnamed Lake-Pond
  - Named River-Stream
  - Unnamed River-Stream
  - Public Land - State/Municipal
  - Green Mountain National Forest
  - District Boundary
  - Town Boundary

2.2 Distance along linear referenced highway (route log measure)

B20 / C20 State Bridge or Culvert Identifier  
B20 / C20 Town Bridge or Culvert Identifier

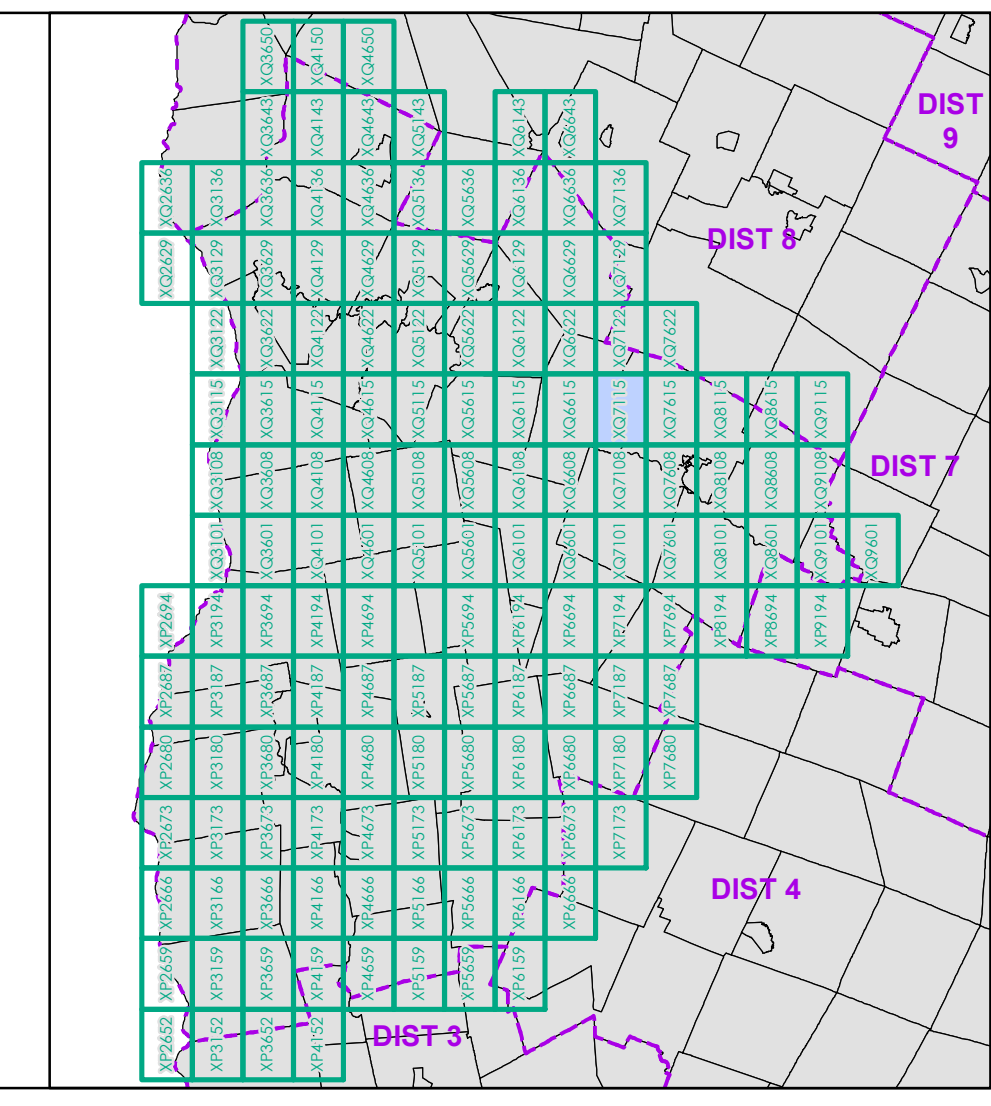
1,000 meter US National Grid  
North American Datum 1983  
SPCS Zone Identifier: 4400  
Geodetic Reference System 80  
500-meter grid, Easting - Northing

Vermont State Plane Coordinate System  
North American Datum of 1983  
SPCS Zone Identifier: 4400  
Geodetic Reference System 80  
500-meter grid, Easting - Northing

Map generated: 11 August 2017

Contact information:  
Vermont Agency of Transportation, Mapping Section  
1 National Life Drive, Montpelier, VT 05633-5001  
Telephone: 802-828-2600

This map was funded in part through grants from the Federal Highway Administration, U.S. Department of Transportation. The representation of the authors expressed herein do not necessarily state or reflect those of the U. S. Department of Transportation.

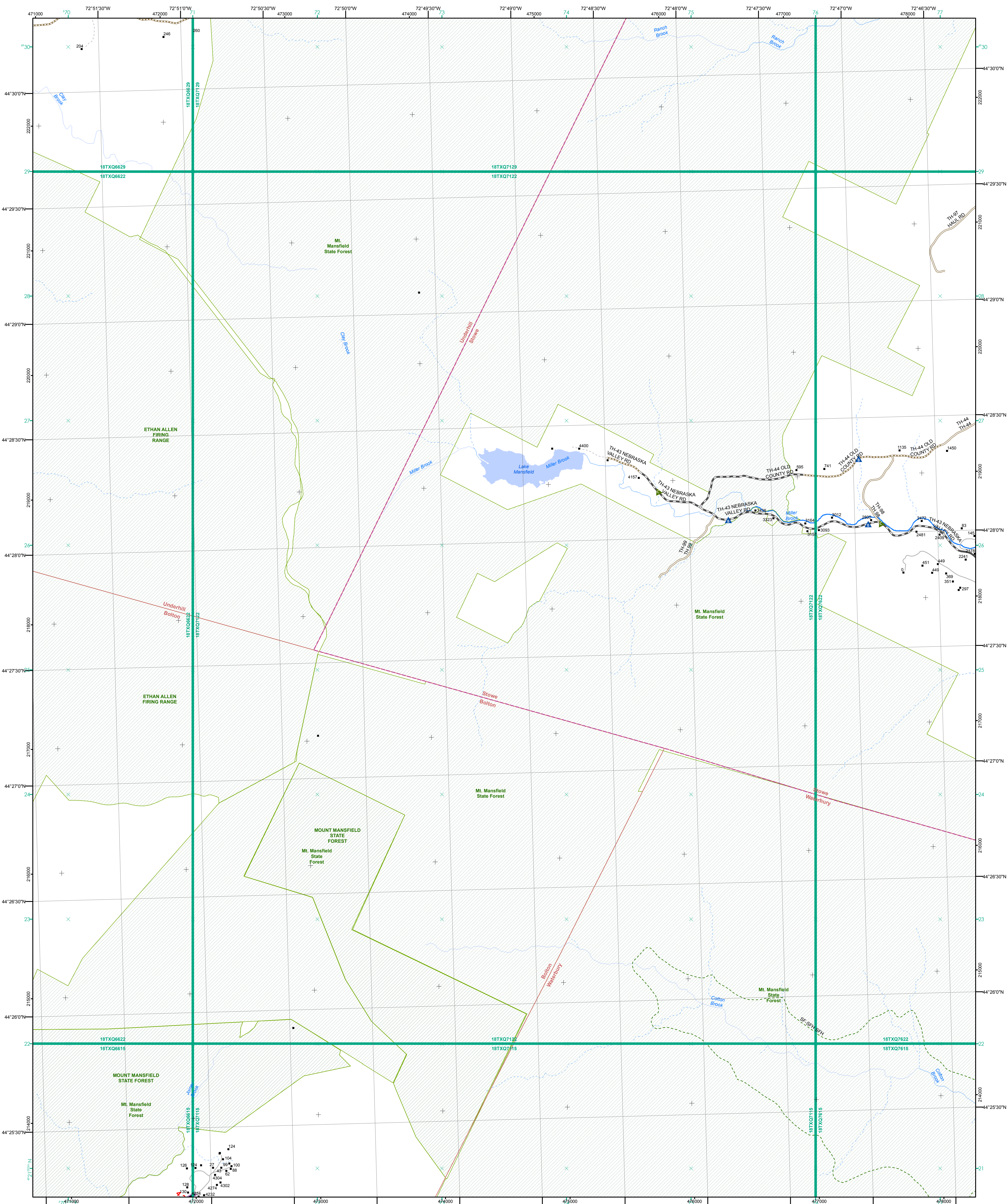


0 0.2 0.4 0.6 0.8 Miles  
Scale 1:12,672 (printed size: 24 x 36 inches)

**FIELD ASSESSMENT MAP SERIES**  
USNG Page #: 18TXQ7115  
Sheet ID: QX7115  
District: 5

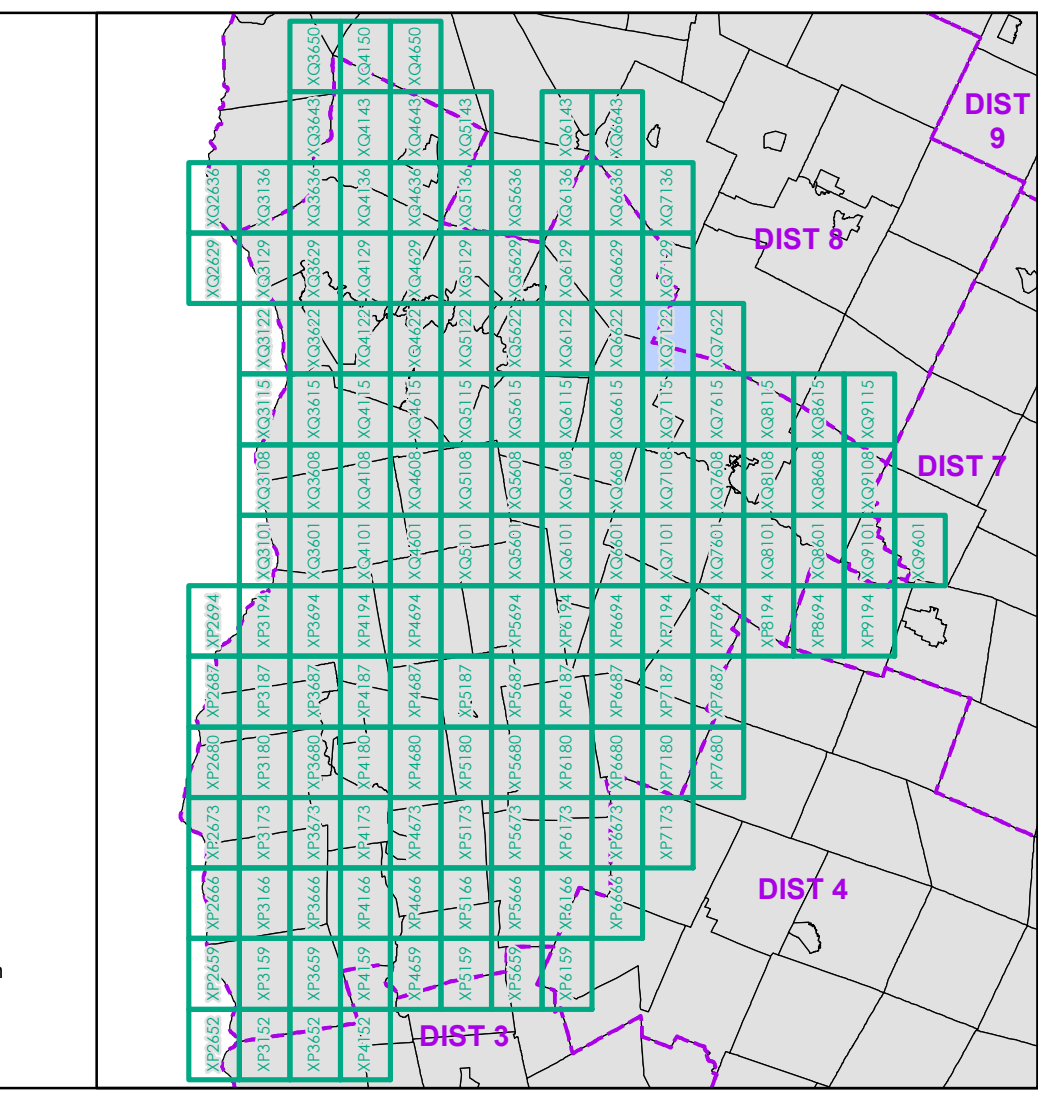
**TOWNS INCLUDED ON SHEET**  
Bolton  
Duxbury  
Waterbury





- Interstate
- Interstate Ramp
- Divided U.S. Highway
- U.S. Highway Ramp
- U.S. Highway
- State Highway - Paved
- State Highway - Gravel
- State Highway Ramp - Paved
- Class 1 - Paved
- Class 2 - Paved
- Class 2 - Gravel
- Class 2 - Graded Earth
- Class 3 - Paved
- Class 3 - Gravel
- Class 3 - Graded Earth
- Class 3 - Unimproved / Primitive
- Class 4 - Paved
- Class 4 - Gravel
- Class 4 - Graded Earth
- Class 4 - Unimproved / Primitive
- Class 4 - Impassable or Untraveled
- National or State Forest Highway
- Legal Trail
- Unconfirmed Legal Trail
- Private
- Discontinued
- Winter Road Closure

- 2 - Principal Arterial - Other Freeway
  - 3 - Principal Arterial - Other
  - 4 - Minor Arterial
  - 5 - Major Collector
  - 6 - Minor Collector
- Railroad**
- Railroad
  - Rail Trail
  - Airport
- Bridge-Culvert**
- State/Town Bridge or Culvert Greater than 20'
  - State Bridge or Culvert 6' - 20'
  - Bike Path Structure
  - ▲ Town Bridge 6' - 20'
  - ▲ Town Culvert 6' - 20'
  - VT Trans Maintenance District Office
  - Named Lake-Pond
  - Unnamed Lake-Pond
  - Named River-Stream
  - Unnamed River-Stream
  - Public Land - State/Municipal
  - Green Mountain National Forest
  - District Boundary
  - Town Boundary
- 2.2 Distance along linear referenced highway (route log measure)**
- B20 / C20 State Bridge or Culvert Identifier**  
**B20 / C20 Town Bridge or Culvert Identifier**
- 1,000 meter US National Grid  
 North American Datum 1983  
 Grid Zone Designation: 18T
- Vermont State Plane Coordinate System  
 North American Datum of 1983  
 SPCS Zone Identifier: 4400  
 Geodetic Reference System 80  
 500-meter grid, Easting - Northing
- Map generated: 11 August 2017
- Contact information:  
 Vermont Agency of Transportation, Mapping Section  
 1 National Life Drive, Montpelier, VT 05633-5001  
 Telephone: 802-828-2600
- This map was funded in part through grants from the Federal Highway Administration, U.S. Department of Transportation. The representation of the authors expressed herein do not necessarily state or reflect those of the U.S. Department of Transportation.

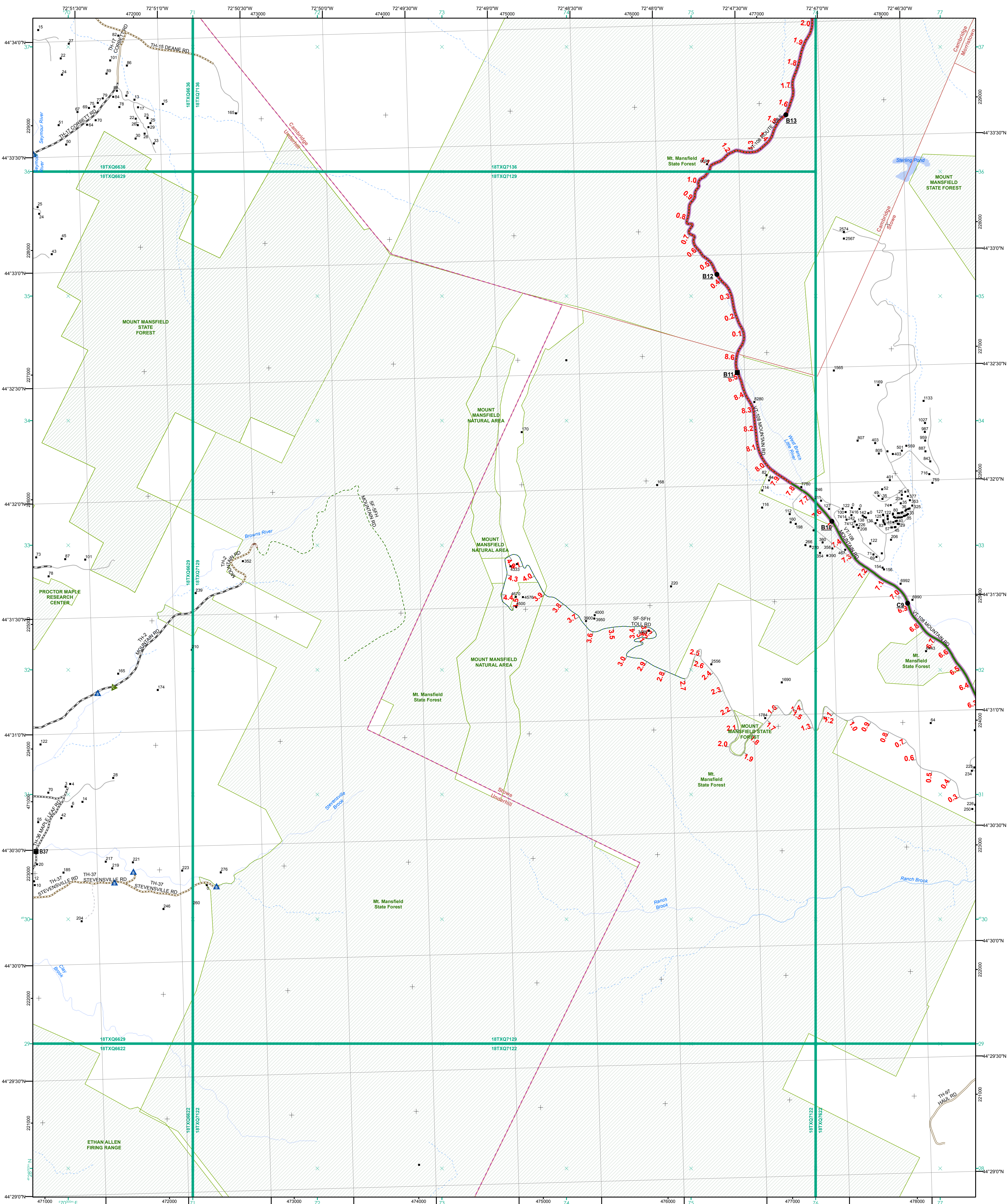


0 0.2 0.4 0.6 0.8 Miles  
 Scale 1:12,672 (printed size: 24 x 36 inches)

**FIELD ASSESSMENT MAP SERIES**  
 USNG Page #: 18TXQ7122  
 Sheet ID: QX7122  
 District: 5

**TOWNS INCLUDED ON SHEET**  
 Bolton  
 Stowe  
 Underhill  
 Waterbury





- |   |  |
|---|--|
| <ul style="list-style-type: none"> <li>Interstate</li> <li>Interstate Ramp</li> <li>Divided U.S. Highway</li> <li>U.S. Highway Ramp</li> <li>U.S. Highway</li> <li>State Highway - Paved</li> <li>State Highway - Gravel</li> <li>State Highway Ramp - Paved</li> <li>Class 1 - Paved</li> <li>Class 2 - Paved</li> <li>Class 2 - Gravel</li> <li>Class 2 - Graded Earth</li> <li>Class 3 - Paved</li> <li>Class 3 - Gravel</li> <li>Class 3 - Graded Earth</li> <li>Class 3 - Unimproved / Primitive</li> <li>Class 4 - Paved</li> <li>Class 4 - Gravel</li> <li>Class 4 - Graded Earth</li> <li>Class 4 - Unimproved / Primitive</li> <li>Class 4 - Impassable or Untraveled</li> <li>National or State Forest Highway</li> <li>Legal Trail</li> <li>Unconfirmed Legal Trail</li> <li>Private</li> <li>Discontinued</li> <li>Winter Road Closure</li> </ul> | <p><b>Functional Class</b></p> <ul style="list-style-type: none"> <li>2 - Principal Arterial - Other Freeway</li> <li>3 - Principal Arterial - Other</li> <li>4 - Minor Arterial</li> <li>5 - Major Collector</li> <li>6 - Minor Collector</li> </ul> <p><b>Railroad</b></p> <ul style="list-style-type: none"> <li>Railroad</li> <li>Rail Trail</li> <li>Airport</li> </ul> <p><b>Bridge-Culvert</b></p> <ul style="list-style-type: none"> <li>State/Town Bridge or Culvert Greater than 20'</li> <li>State Bridge or Culvert 6' - 20'</li> <li>Bike Path Structure</li> <li>Town Bridge 6' - 20'</li> <li>Town Culvert 6' - 20'</li> <li>VT Trans Maintenance District Office</li> <li>Named Lake-Pond</li> <li>Unnamed Lake-Pond</li> <li>Named River-Stream</li> <li>Unnamed River-Stream</li> <li>Public Land - State/Municipal</li> <li>Green Mountain National Forest</li> <li>District Boundary</li> <li>Town Boundary</li> </ul> |
|---|--|

**2.2 Distance along linear referenced highway (route log measure)**

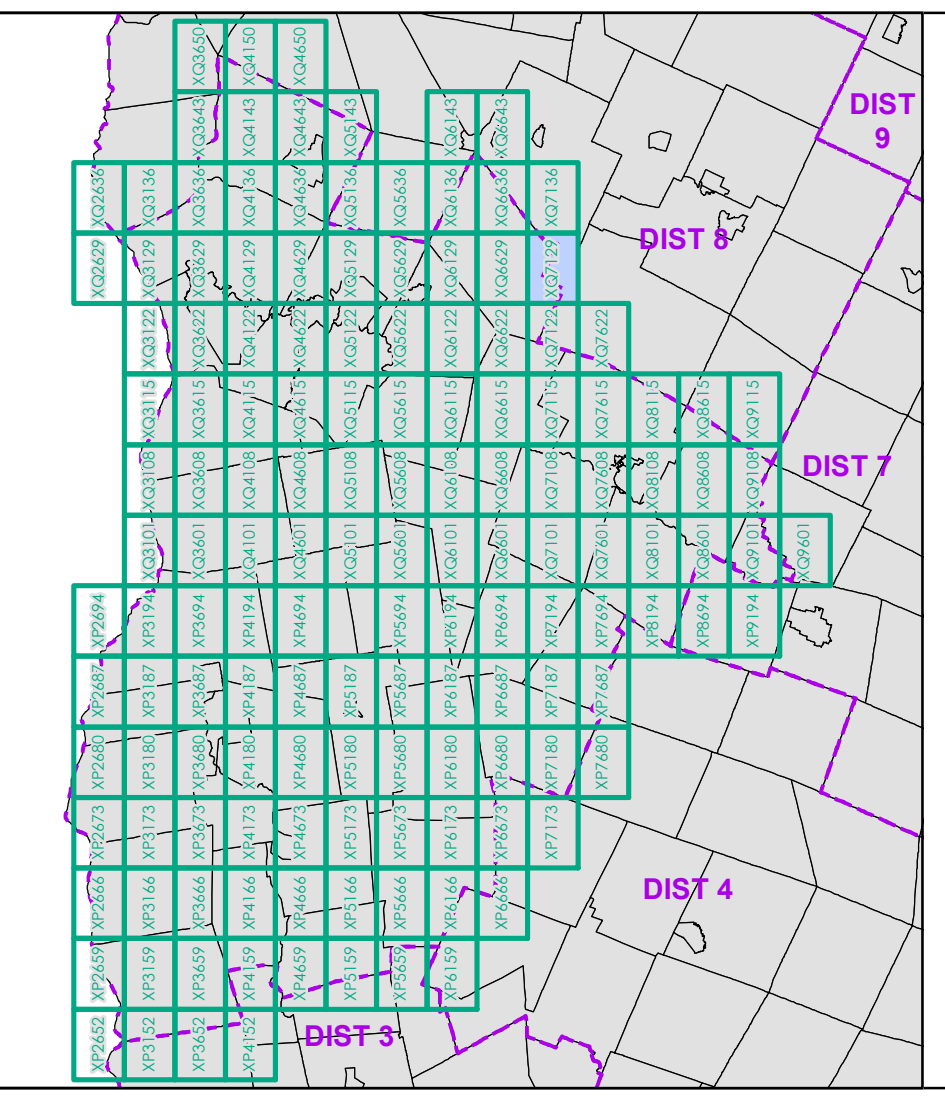
**B20 / C20 State Bridge or Culvert Identifier**  
**B20 / C20 Town Bridge or Culvert Identifier**

1,000 meter US National Grid  
 North American Datum 1983  
 SPCS Zone Identifier: 4400  
 Geodetic Reference System 80  
 500-meter grid, Easting - Northing

Map generated: 11 August 2017

Contact information:  
 Vermont Agency of Transportation, Mapping Section  
 1 National Life Drive, Montpelier, VT 05633-5001  
 Telephone: 802-828-2600

This map was funded in part through grants from the Federal Highway Administration, U.S. Department of Transportation. The representation of the authors expressed herein do not necessarily state or reflect those of the U. S. Department of Transportation.

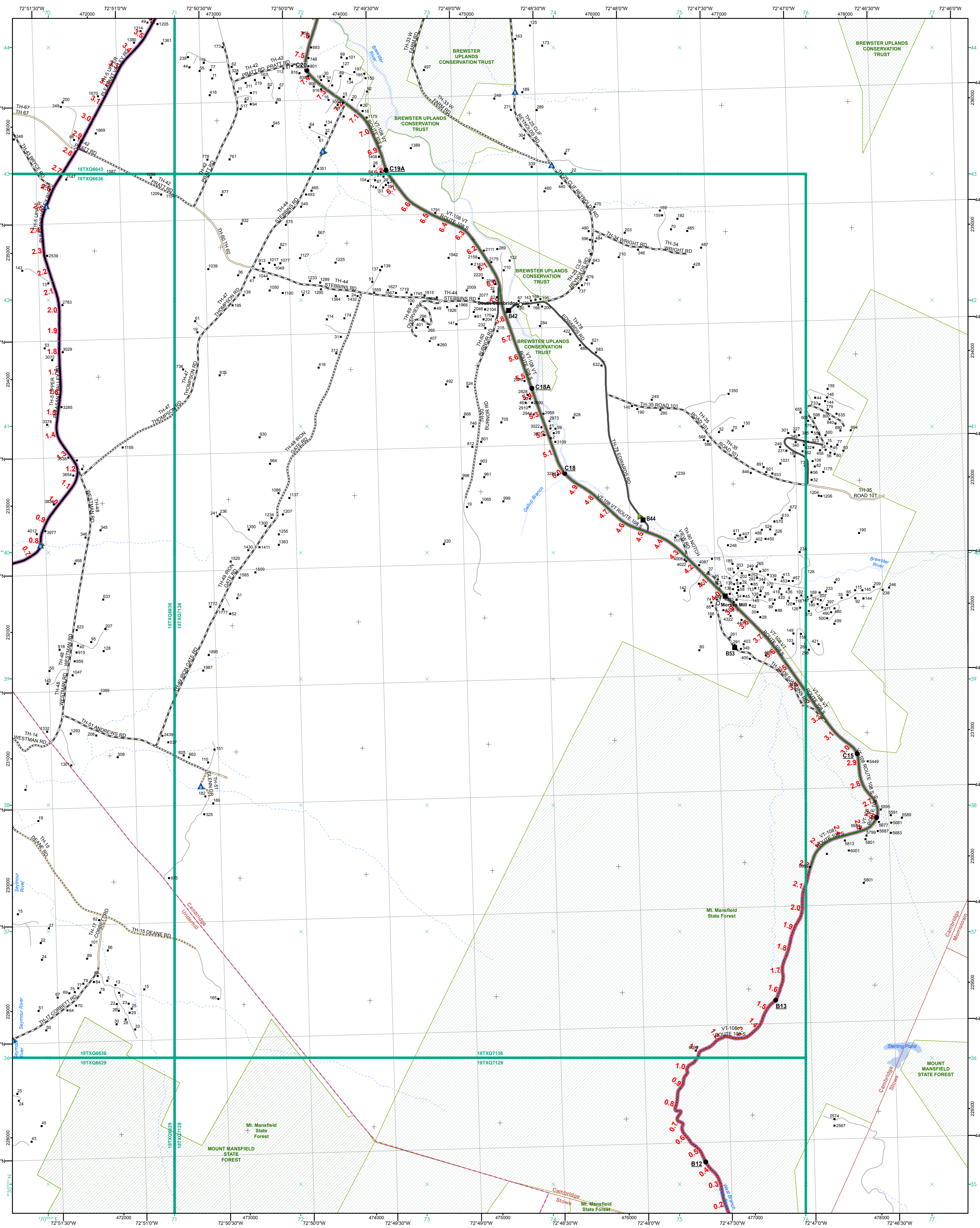


0 0.2 0.4 0.6 0.8 Miles  
 Scale 1:12,672 (printed size: 24 x 36 inches)

**FIELD ASSESSMENT MAP SERIES**  
 USNG Page #: 18TXQ7129  
 Sheet ID: QX7129  
 District: 5

**TOWNS INCLUDED ON SHEET**  
 Cambridge  
 Morristown  
 Stowe  
 Underhill





**Functional Class**

- 2 - Principal Arterial - Other Freeway
- 3 - Principal Arterial - Other
- 4 - Minor Arterial
- 5 - Major Collector
- 6 - Minor Collector

**Railroad**

- Railroad
- Rail Trail
- Airport

**Bridge/Culvert**

- State/Town Bridge or Culvert Greater than 20'
- State Bridge or Culvert 6' - 20'
- Bike Path Structure
- Town Bridge 6' - 20'
- Town Culvert 6' - 20'
- VTtrans Maintenance District Office

**Other Features**

- Named Lake/Pond
- Unnamed Lake/Pond
- Named River-Stream
- Unnamed River-Stream
- Public Land - State/Municipal
- Green Mountain National Forest
- District Boundary
- Town Boundary

**2.2 Distance along linear referenced highway (route log measure)**

B20 / C20 State Bridge or Culvert Identifier  
B20 / C20 Town Bridge or Culvert Identifier

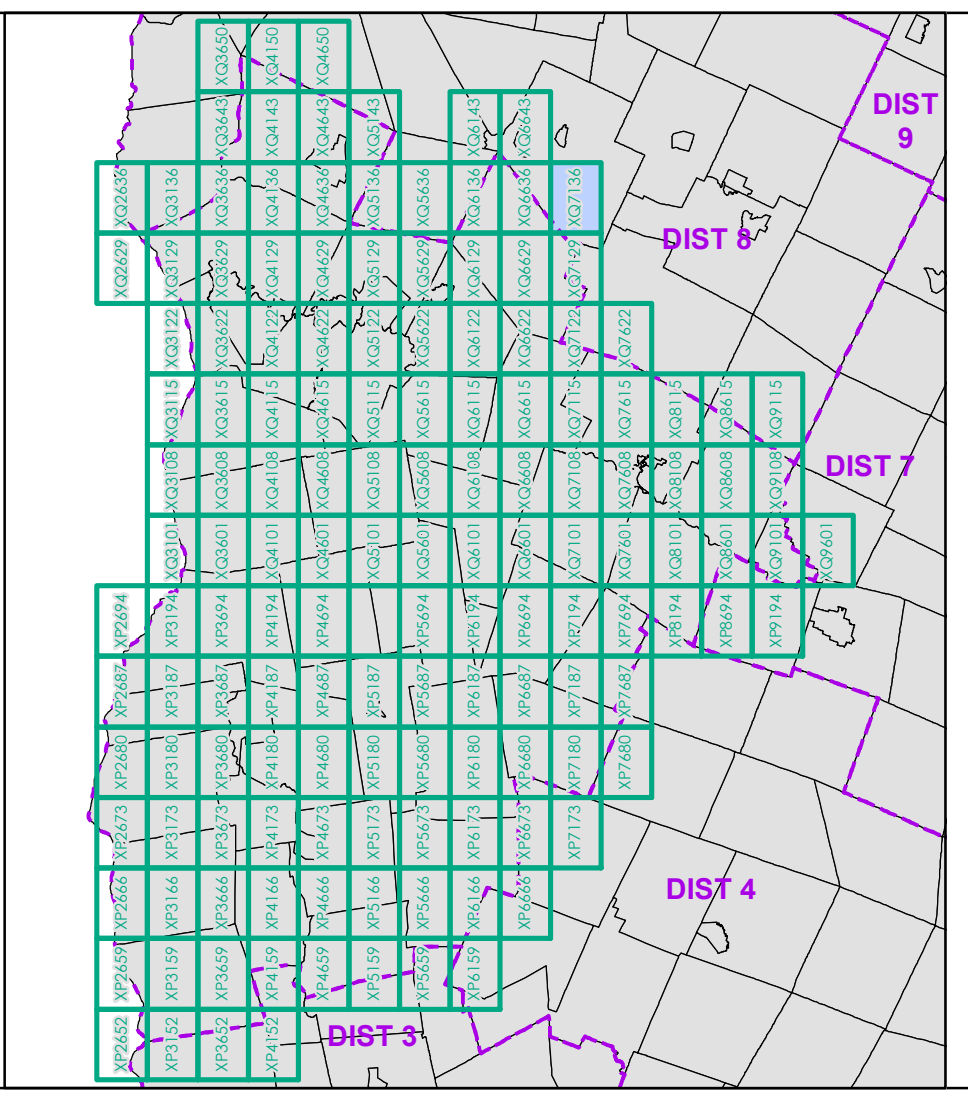
1,000 meter US National Grid  
North American Datum 1983  
Grid Zone Designation: 18T

Vermont State Plane Coordinate System  
North American Datum of 1983  
SPCS Zone Identifier: 4400  
Geodetic Reference System 80  
500-meter grid, Easting - Northing

Map generated: 11 August 2017

Contact information:  
Vermont Agency of Transportation, Mapping Section  
1 National Life Drive, Montpelier, VT 05633-5001  
Telephone: 802-828-2600

This map was funded in part through grants from the Federal Highway Administration, U.S. Department of Transportation. The representation of the authors expressed herein do not necessarily state or reflect those of the U. S. Department of Transportation.



0 0.2 0.4 0.6 0.8 Miles

Scale 1:12,672 (printed size: 24 x 36 inches)

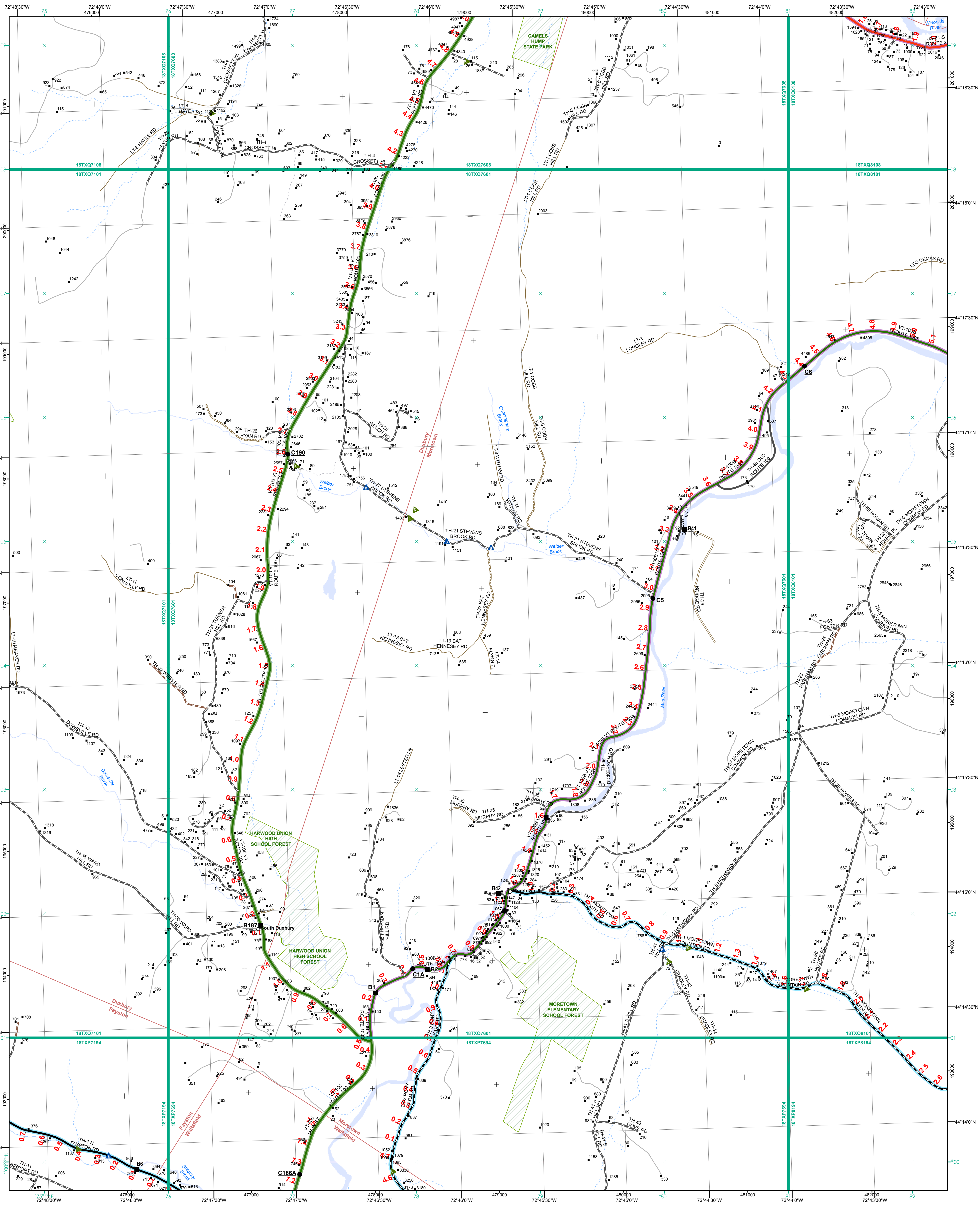
**FIELD ASSESSMENT MAP SERIES**

USNG Page #: 18TXQ7136  
Sheet ID: QX7136  
District: 5

**TOWNS INCLUDED ON SHEET**

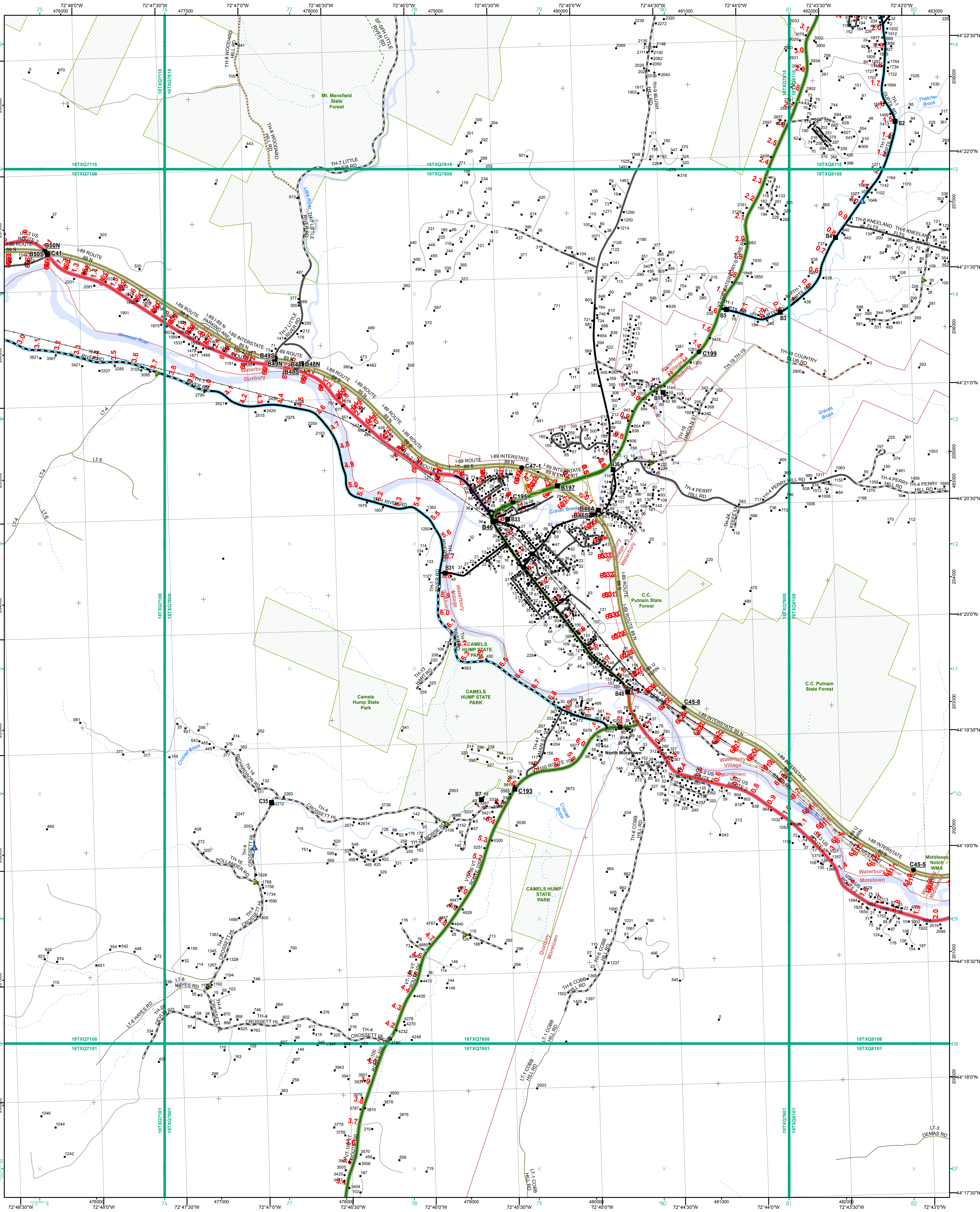
Cambridge  
Morristown  
Stowe  
Underhill





<p><b>Functional Class</b></p> <ul style="list-style-type: none"> <li>Interstate</li> <li>Interstate Ramp</li> <li>Divided U.S. Highway</li> <li>U.S. Highway Ramp</li> <li>U.S. Highway</li> <li>State Highway - Paved</li> <li>State Highway - Gravel</li> <li>State Highway Ramp - Paved</li> <li>Class 1 - Paved</li> <li>Class 2 - Paved</li> <li>Class 2 - Gravel</li> <li>Class 2 - Graded Earth</li> <li>Class 3 - Paved</li> <li>Class 3 - Gravel</li> <li>Class 3 - Graded Earth</li> <li>Class 3 - Unimproved / Primitive</li> <li>Class 4 - Paved</li> <li>Class 4 - Gravel</li> <li>Class 4 - Graded Earth</li> <li>Class 4 - Unimproved / Primitive</li> <li>Class 4 - Impassable or Untraveled</li> <li>National or State Forest Highway</li> <li>Legal Trail</li> <li>Unconfirmed Legal Trail</li> <li>Private</li> <li>Discontinued</li> <li>Winter Road Closure</li> </ul>	<ul style="list-style-type: none"> <li>2 - Principal Arterial - Other Freeway</li> <li>3 - Principal Arterial - Other</li> <li>4 - Minor Arterial</li> <li>5 - Major Collector</li> <li>6 - Minor Collector</li> </ul> <p><b>Railroad</b></p> <ul style="list-style-type: none"> <li>Railroad</li> <li>Rail Trail</li> <li>Airport</li> </ul> <p><b>Bridge-Culvert</b></p> <ul style="list-style-type: none"> <li>State/Town Bridge or Culvert Greater than 20'</li> <li>State Bridge or Culvert 6' - 20'</li> <li>Bike Path Structure</li> <li>Town Bridge 6' - 20'</li> <li>Town Culvert 6' - 20'</li> <li>VTtrans Maintenance District Office</li> <li>Named Lake-Pond</li> <li>Unnamed Lake-Pond</li> <li>Named River-Stream</li> <li>Unnamed River-Stream</li> <li>Public Land - State/Municipal</li> <li>Green Mountain National Forest</li> <li>District Boundary</li> <li>Town Boundary</li> </ul>	<p>2.2 Distance along linear referenced highway (route log measure)</p> <p>B20 / C20 State Bridge or Culvert Identifier B20 / C20 Town Bridge or Culvert Identifier</p> <p>1,000 meter US National Grid North American Datum 1983 Geodetic Reference System: 18T</p> <p>Vermont State Plane Coordinate System North American Datum of 1983 SPCS Zone Identifier: 4400 Geodetic Reference System 80 500-meter grid, Easting - Northing</p> <p>Map generated: 11 August 2017</p> <p>Contact information: Vermont Agency of Transportation, Mapping Section 1 National Life Drive, Montpelier, VT 05633-5001 Telephone: 802-828-2600</p> <p>This map was funded in part through grants from the Federal Highway Administration, U.S. Department of Transportation. The representation of the authors expressed herein do not necessarily state or reflect those of the U. S. Department of Transportation.</p>	<p>0 0.2 0.4 0.6 0.8 Miles</p> <p>Scale 1:12,672 (printed size: 24 x 36 inches)</p> <p><b>FIELD ASSESSMENT MAP SERIES</b></p> <p>USNG Page #: 18TXQ7601 Sheet ID: QX7601 District: 5</p> <p><b>TOWNS INCLUDED ON SHEET</b></p> <p>Duxbury Fayston Middlesex Moretown Waitsfield Waterbury</p>
--	--	---	---





- Interstate
- Interstate Ramp
- Divided U.S. Highway
- U.S. Highway Ramp
- U.S. Highway
- State Highway - Paved
- State Highway - Gravel
- State Highway Ramp - Paved
- Class 1 - Paved
- Class 2 - Paved
- Class 2 - Graded Earth
- Class 3 - Paved
- Class 3 - Graded Earth
- Class 3 - Unimproved / Primitive
- Class 4 - Paved
- Class 4 - Gravel
- Class 4 - Graded Earth
- Class 4 - Unimproved / Primitive
- Class 4 - Impassable or Untraveled
- National or State Forest Highway
- Legal Trail
- Unconfirmed Legal Trail
- Private
- Discontinued
- Winter Road Closure

- Functional Class
  - 2 - Principal Arterial - Other Freeway
  - 3 - Principal Arterial - Other
  - 4 - Minor Arterial
  - 5 - Major Collector
  - 6 - Minor Collector
- 2.2 Distance along linear referenced highway (route log measure)
- B20 / C20 State Bridge or Culvert Identifier
- B20 / C20 Town Bridge or Culvert Identifier

- Railroad
- State/Town Bridge or Culvert Greater than 20'
- State Bridge or Culvert 6' - 20'
- Bike Path Structure
- Town Bridge 6' - 20'
- Town Culvert 6' - 20'
- VT Trans Maintenance District Office
- Named Lake-Pond
- Unnamed Lake-Pond
- National or State Forest Highway
- Unnamed River-Stream
- Public Land - State/Municipal
- Green Mountain National Forest
- District Boundary
- Town Boundary

Map generated: 11 August 2017

Contact information:  
 Vermont Agency of Transportation, Mapping Section  
 1 National Life Drive, Montpelier, VT 05633-5001  
 Telephone: 802-828-2600

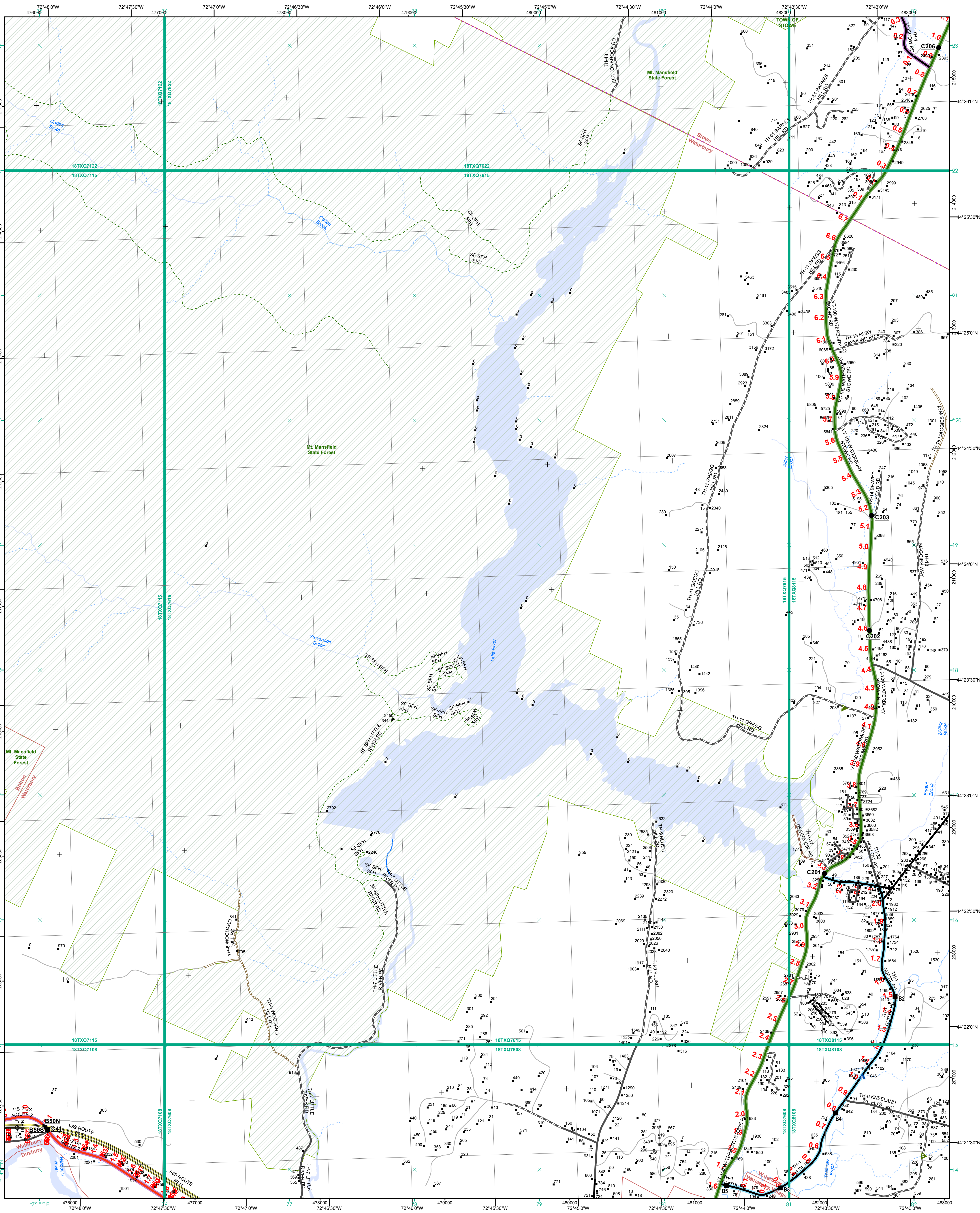
This map was funded in part through grants from the Federal Highway Administration, U.S. Department of Transportation. The representation of the authors expressed herein do not necessarily state or reflect those of the U. S. Department of Transportation.

0 0.2 0.4 0.6 0.8 Miles  
 Scale 1:12,672 (printed size: 24 x 36 inches)

**FIELD ASSESSMENT MAP SERIES**  
 USNG Page #: 18TXQ7608  
 Sheet ID: QX7608  
 District: 5

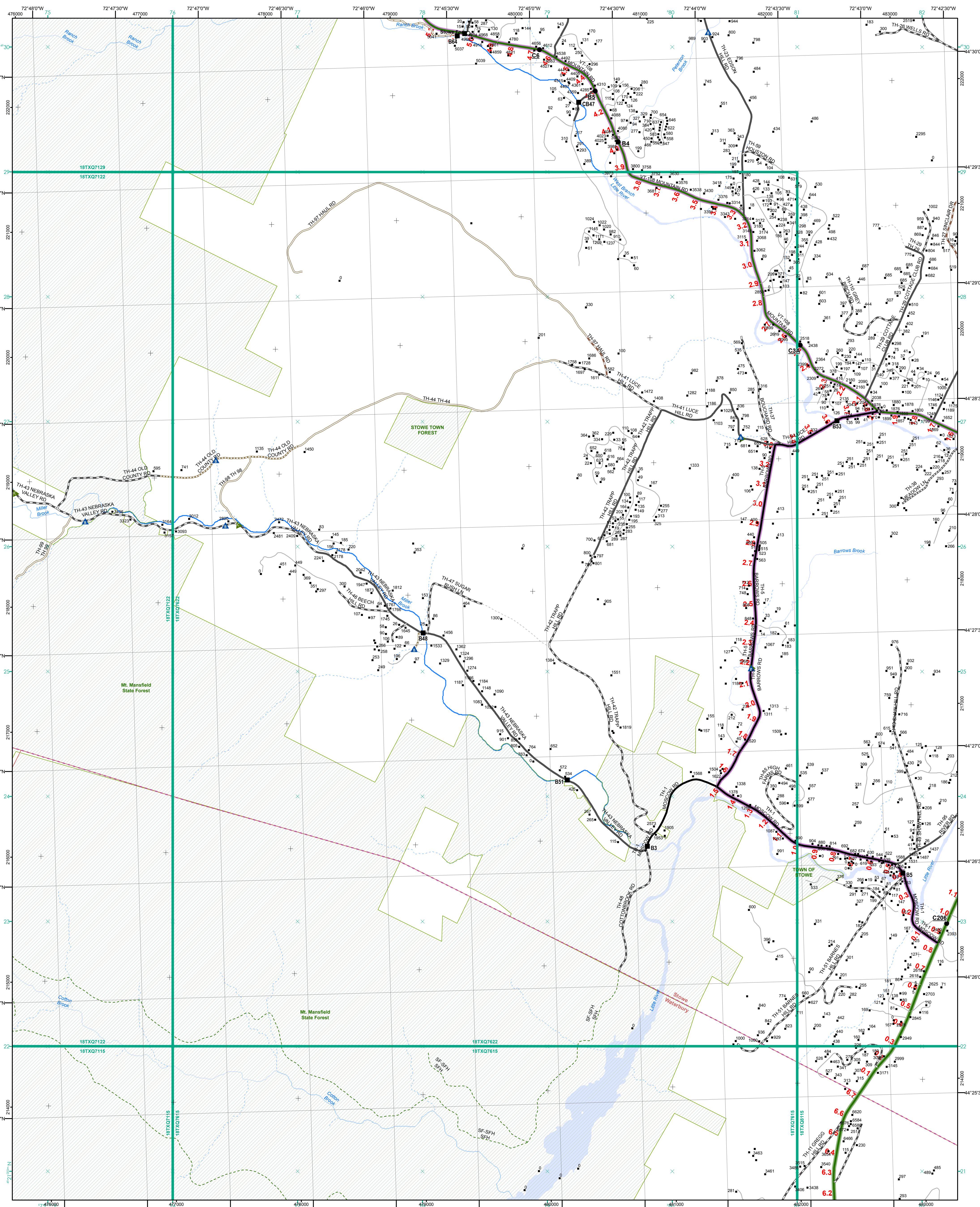
**TOWNS INCLUDED ON SHEET**  
 Duxbury  
 Middlesex  
 Moretown  
 Waterbury  
 Waterbury  
 Waterbury  
 Waterbury Village





<ul style="list-style-type: none"> <li> Interstate</li> <li> Interstate Ramp</li> <li> Divided U.S. Highway</li> <li> U.S. Highway Ramp</li> <li> U.S. Highway</li> <li> State Highway - Paved</li> <li> State Highway - Gravel</li> <li> State Highway Ramp - Paved</li> <li> Class 1 - Paved</li> <li> Class 2 - Paved</li> <li> Class 2 - Gravel</li> <li> Class 2 - Graded Earth</li> <li> Class 3 - Paved</li> <li> Class 3 - Gravel</li> <li> Class 3 - Graded Earth</li> <li> Class 3 - Unimproved / Primitive</li> <li> Class 4 - Paved</li> <li> Class 4 - Gravel</li> <li> Class 4 - Graded Earth</li> <li> Class 4 - Unimproved / Primitive</li> <li> Class 4 - Impassable or Untraveled</li> <li> National or State Forest Highway</li> <li> Legal Trail</li> <li> Unconfirmed Legal Trail</li> <li> Private</li> <li> Discontinued</li> <li> Winter Road Closure</li> </ul>	<p><b>Functional Class</b></p> <ul style="list-style-type: none"> <li> 2 - Principal Arterial - Other Freeway</li> <li> 3 - Principal Arterial - Other</li> <li> 4 - Minor Arterial</li> <li> 5 - Major Collector</li> <li> 6 - Minor Collector</li> </ul> <p><b>Railroad</b></p> <ul style="list-style-type: none"> <li> Railroad</li> <li> Rail Trail</li> <li> Airport</li> </ul> <p><b>Bridge-Culvert</b></p> <ul style="list-style-type: none"> <li> State/Town Bridge or Culvert Greater than 20'</li> <li> State Bridge or Culvert 6' - 20'</li> <li> Bike Path Structure</li> <li> Town Bridge 6' - 20'</li> <li> Town Culvert 6' - 20'</li> <li> VTtrans Maintenance District Office</li> <li> Named Lake-Pond</li> <li> Unnamed Lake-Pond</li> <li> Named River-Stream</li> <li> Unnamed River-Stream</li> <li> Public Land - State/Municipal</li> <li> Green Mountain National Forest</li> <li> District Boundary</li> <li> Town Boundary</li> </ul>	<p><b>2.2 Distance along linear referenced highway (route log measure)</b></p> <p><b>B20 / C20</b> State Bridge or Culvert Identifier  <b>B20 / C20</b> Town Bridge or Culvert Identifier</p> <p>1,000 meter US National Grid          North American Datum 1983          Grid Zone Designation: 18T</p> <p>Vermont State Plane Coordinate System          North American Datum of 1983          SPCS Zone Identifier: 4400          Geodetic Reference System 80          500-meter grid, Easting - Northing</p> <p>Map generated: 11 August 2017</p> <p>Contact information:          Vermont Agency of Transportation, Mapping Section          1 National Life Drive, Montpelier, VT 05633-5001          Telephone: 802-828-2600</p> <p>This map was funded in part through grants from the Federal Highway Administration, U.S. Department of Transportation. The representation of the authors expressed herein do not necessarily state or reflect those of the U. S. Department of Transportation.</p>		<p>Scale 1:12,672 (printed size: 24 x 36 inches)</p> <p><b>FIELD ASSESSMENT MAP SERIES</b>          USNG Page #: 18TXQ7615          Sheet ID: QX7615          District: 5</p> <p><b>TOWNS INCLUDED ON SHEET</b>          Bolton          Duxbury          Stowe          Waterbury          Waterbury Village</p>
--	---	--	--	---





- |   |  |
|---|--|
| <ul style="list-style-type: none"> <li>Interstate</li> <li>Interstate Ramp</li> <li>Divided U.S. Highway</li> <li>U.S. Highway Ramp</li> <li>U.S. Highway</li> <li>State Highway - Paved</li> <li>State Highway - Gravel</li> <li>State Highway Ramp - Paved</li> <li>Class 1 - Paved</li> <li>Class 2 - Paved</li> <li>Class 2 - Gravel</li> <li>Class 2 - Graded Earth</li> <li>Class 3 - Paved</li> <li>Class 3 - Graded Earth</li> <li>Class 3 - Unimproved / Primitive</li> <li>Class 4 - Paved</li> <li>Class 4 - Gravel</li> <li>Class 4 - Graded Earth</li> <li>Class 4 - Unimproved / Primitive</li> <li>Class 4 - Impassable or Untraveled</li> <li>National or State Forest Highway</li> <li>Legal Trail</li> <li>Unconfirmed Legal Trail</li> <li>Private</li> <li>Discontinued</li> <li>Winter Road Closure</li> </ul> | <p><b>Functional Class</b></p> <ul style="list-style-type: none"> <li>2 - Principal Arterial - Other Freeway</li> <li>3 - Principal Arterial - Other</li> <li>4 - Minor Arterial</li> <li>5 - Major Collector</li> <li>6 - Minor Collector</li> </ul> <p><b>Railroad</b></p> <ul style="list-style-type: none"> <li>Railroad</li> <li>Rail Trail</li> <li>Airport</li> </ul> <p><b>Bridge-Culvert</b></p> <ul style="list-style-type: none"> <li>State/Town Bridge or Culvert Greater than 20'</li> <li>State Bridge or Culvert 6' - 20'</li> <li>Bike Path Structure</li> <li>Town Bridge 6' - 20'</li> <li>Town Culvert 6' - 20'</li> <li>VTrans Maintenance District Office</li> <li>Named Lake-Pond</li> <li>Unnamed Lake-Pond</li> <li>Named River-Stream</li> <li>Unnamed River-Stream</li> <li>Public Land - State/Municipal</li> <li>Green Mountain National Forest</li> <li>District Boundary</li> <li>Town Boundary</li> </ul> |
|---|--|

2.2 Distance along linear referenced highway (route log measure)

B20 / C20 State Bridge or Culvert Identifier  
B20 / C20 Town Bridge or Culvert Identifier

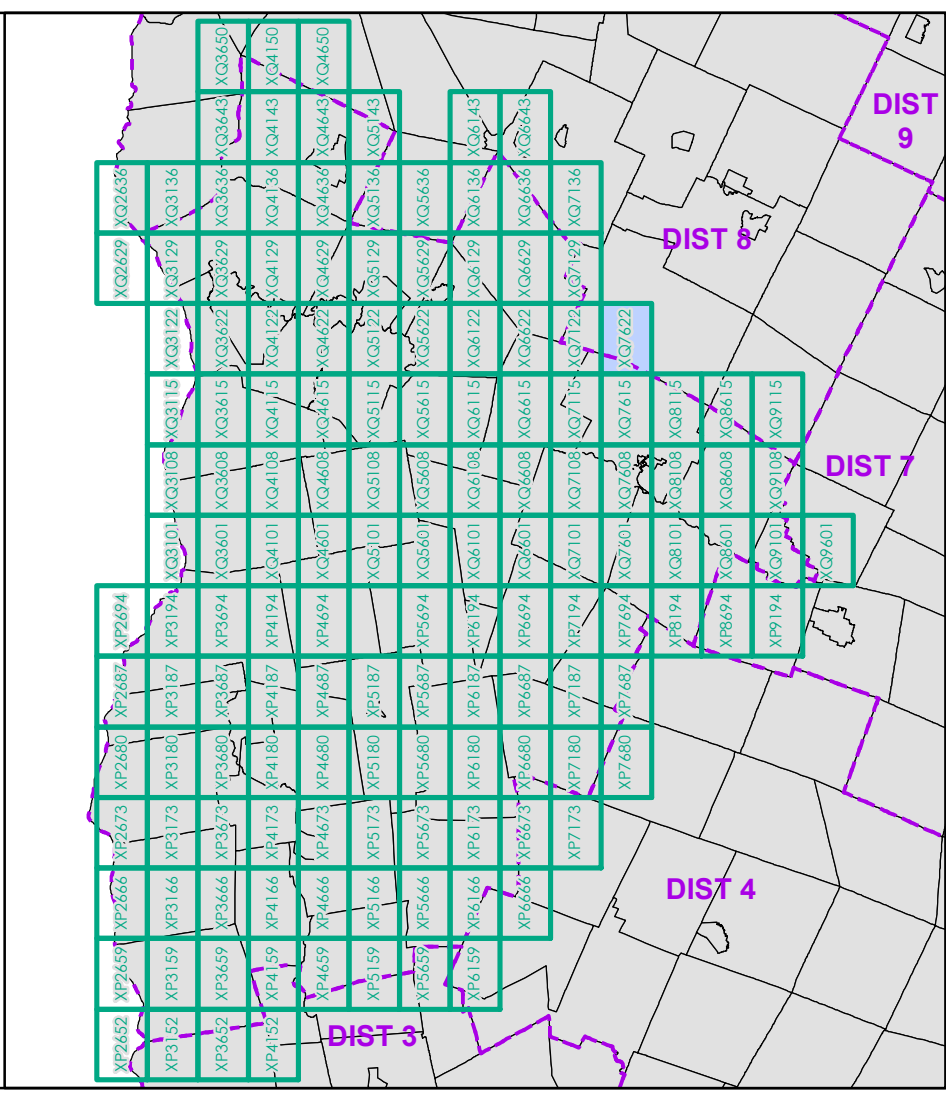
1,000 meter US National Grid  
North American Datum 1983  
Grid Zone Designation: 18T

Vermont State Plane Coordinate System  
North American Datum of 1983  
SPCS\_Zone\_Identifier: 4400  
Geodetic Reference System 80  
500-meter grid, Easting - Northing

Map generated: 11 August 2017

Contact information:  
Vermont Agency of Transportation, Mapping Section  
1 National Life Drive, Montpelier, VT 05633-5001  
Telephone: 802-828-2600

This map was funded in part through grants from the Federal Highway Administration, U.S. Department of Transportation. The representation of the authors expressed herein do not necessarily state or reflect those of the U. S. Department of Transportation.



0 0.2 0.4 0.6 0.8 Miles

Scale 1:12,672 (printed size: 24 x 36 inches)

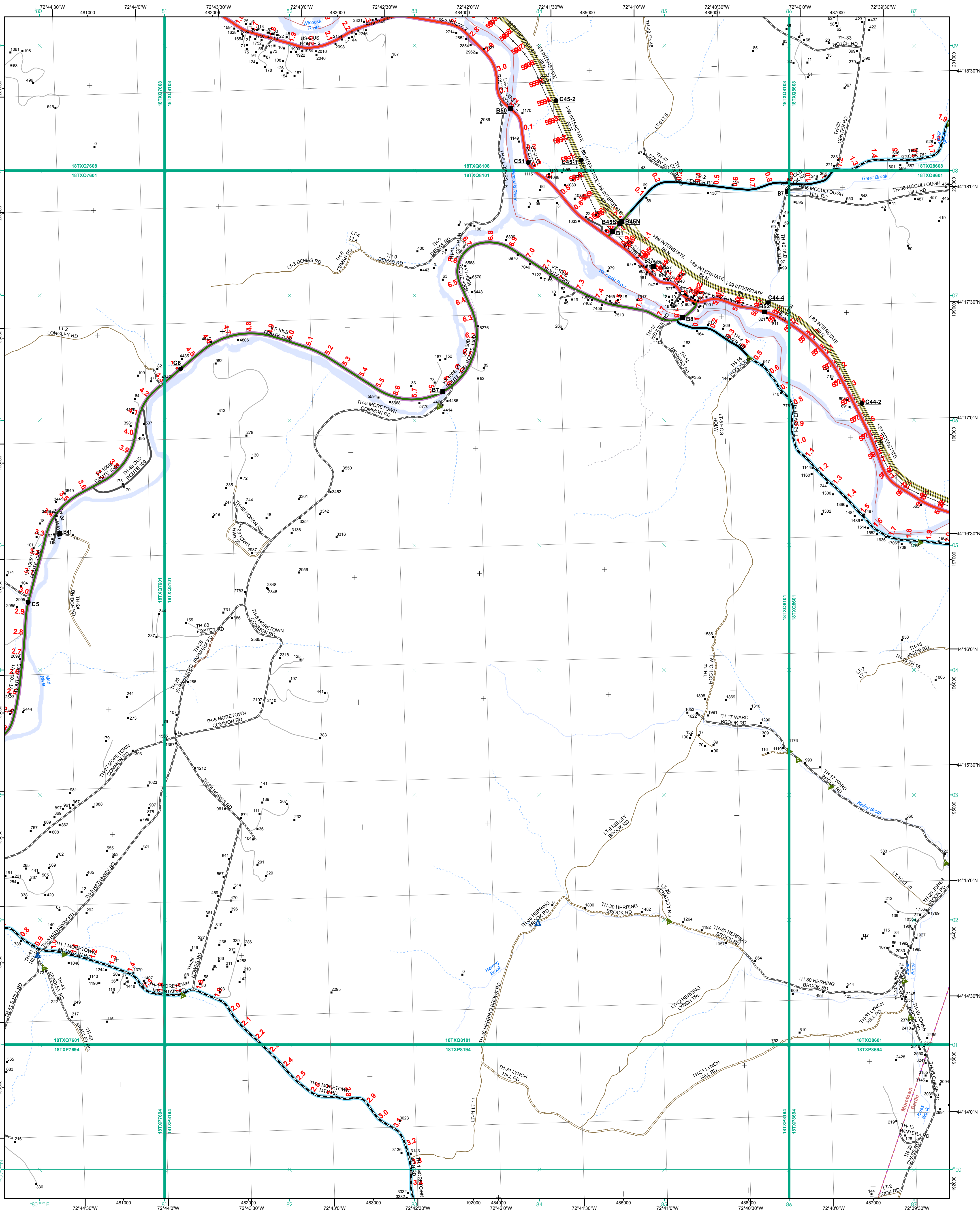
**FIELD ASSESSMENT MAP SERIES**

USNG Page #: 18TXQ7622  
Sheet ID: QX7622  
District: 5

**TOWNS INCLUDED ON SHEET**

Bolton  
Stowe  
Waterbury





- |   |   |
|---|---|
| <ul style="list-style-type: none"> <li>Interstate</li> <li>Interstate Ramp</li> <li>Divided U.S. Highway</li> <li>U.S. Highway Ramp</li> <li>U.S. Highway</li> <li>State Highway - Paved</li> <li>State Highway - Gravel</li> <li>State Highway Ramp - Paved</li> <li>Class 1 - Paved</li> <li>Class 2 - Paved</li> <li>Class 2 - Gravel</li> <li>Class 2 - Graded Earth</li> <li>Class 3 - Paved</li> <li>Class 3 - Gravel</li> <li>Class 3 - Graded Earth</li> <li>Class 3 - Unimproved / Primitive</li> <li>Class 4 - Paved</li> <li>Class 4 - Gravel</li> <li>Class 4 - Graded Earth</li> <li>Class 4 - Unimproved / Primitive</li> <li>Class 4 - Impassable or Untraveled</li> <li>National or State Forest Highway</li> <li>Legal Trail</li> <li>Unconfirmed Legal Trail</li> <li>Private</li> <li>Discontinued</li> <li>Winter Road Closure</li> </ul> | <p><b>Functional Class</b></p> <ul style="list-style-type: none"> <li>2 - Principal Arterial - Other Freeway</li> <li>3 - Principal Arterial - Other</li> <li>4 - Minor Arterial</li> <li>5 - Major Collector</li> <li>6 - Minor Collector</li> </ul> <p><b>Railroad</b></p> <ul style="list-style-type: none"> <li>Railroad</li> <li>Rail Trail</li> </ul> <p><b>Bridge-Culvert</b></p> <ul style="list-style-type: none"> <li>State/Town Bridge or Culvert Greater than 20'</li> <li>State Bridge or Culvert 6' - 20'</li> <li>Bike Path Structure</li> <li>Town Bridge 6' - 20'</li> <li>Town Culvert 6' - 20'</li> <li>VTrans Maintenance District Office</li> <li>Named Lake-Pond</li> <li>Unnamed Lake-Pond</li> <li>Named River-Stream</li> <li>Unnamed River-Stream</li> <li>Public Land - State/Municipal</li> <li>Green Mountain National Forest</li> <li>District Boundary</li> <li>Town Boundary</li> </ul> |
|---|---|

2.2 Distance along linear referenced highway (route log measure)

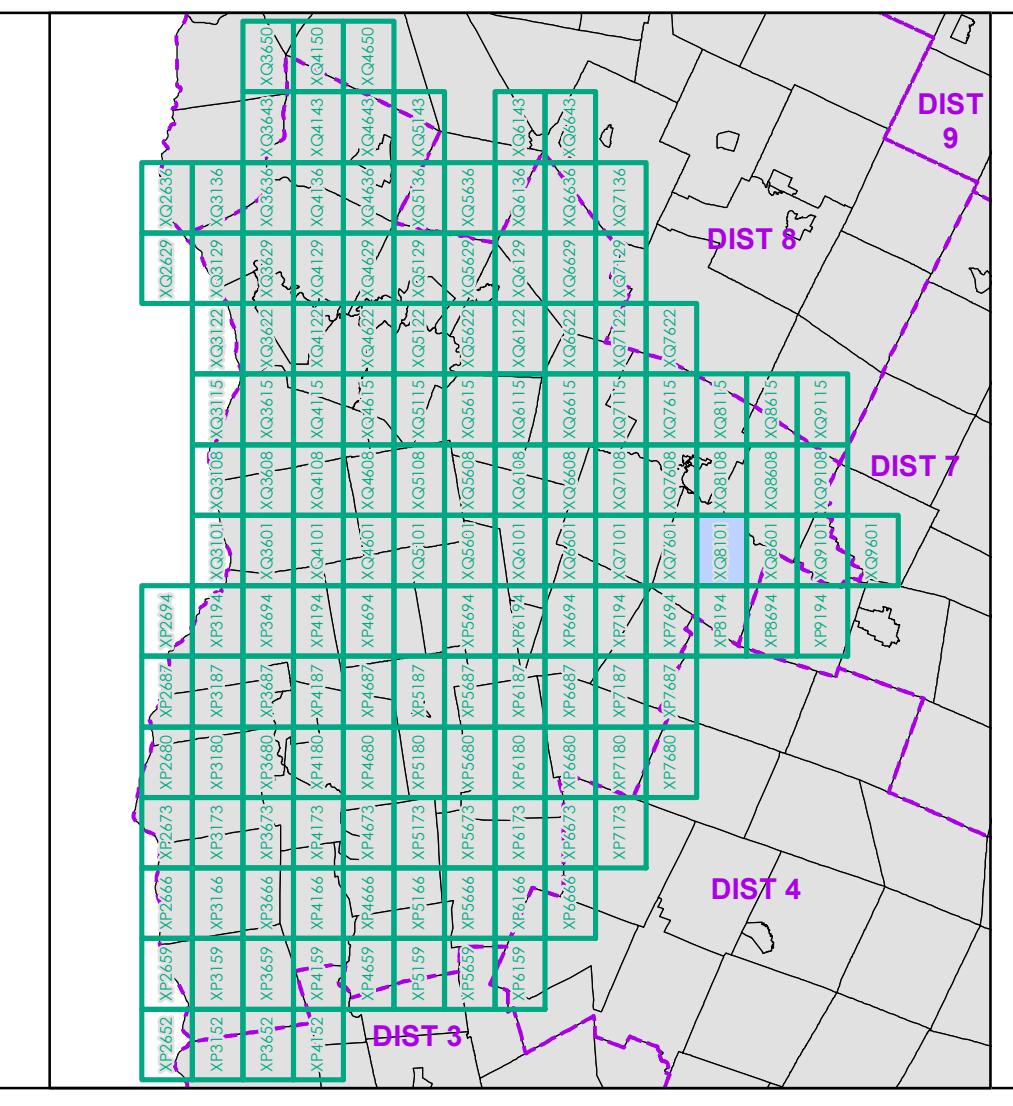
B20 / C20 State Bridge or Culvert Identifier  
 B20 / C20 Town Bridge or Culvert Identifier

1,000 meter US National Grid  
 North American Datum 1983  
 SPCS Zone Identifier: 4400  
 Geodetic Reference System 80  
 500-meter grid, Easting - Northing

Map generated: 11 August 2017

Contact information:  
 Vermont Agency of Transportation, Mapping Section  
 1 National Life Drive, Montpelier, VT 05633-5001  
 Telephone: 802-828-2600

This map was funded in part through grants from the Federal Highway Administration, U.S. Department of Transportation. The representation of the authors expressed herein do not necessarily state or reflect those of the U.S. Department of Transportation.

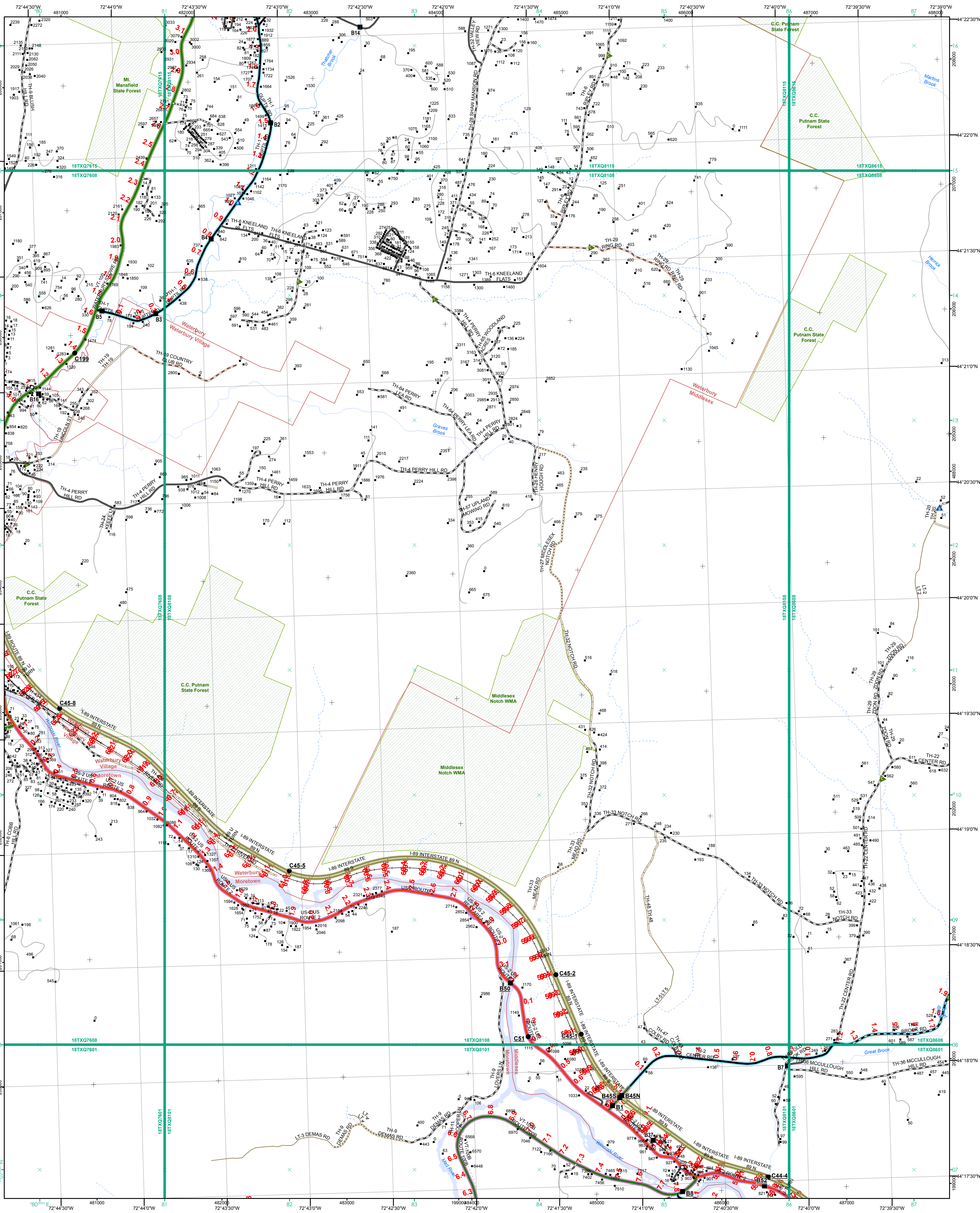


0 0.2 0.4 0.6 0.8 Miles  
 Scale 1:12,672 (printed size: 24 x 36 inches)

**FIELD ASSESSMENT MAP SERIES**  
 USNG Page #: 18TXQ8101  
 Sheet ID: QX8101  
 District: 5

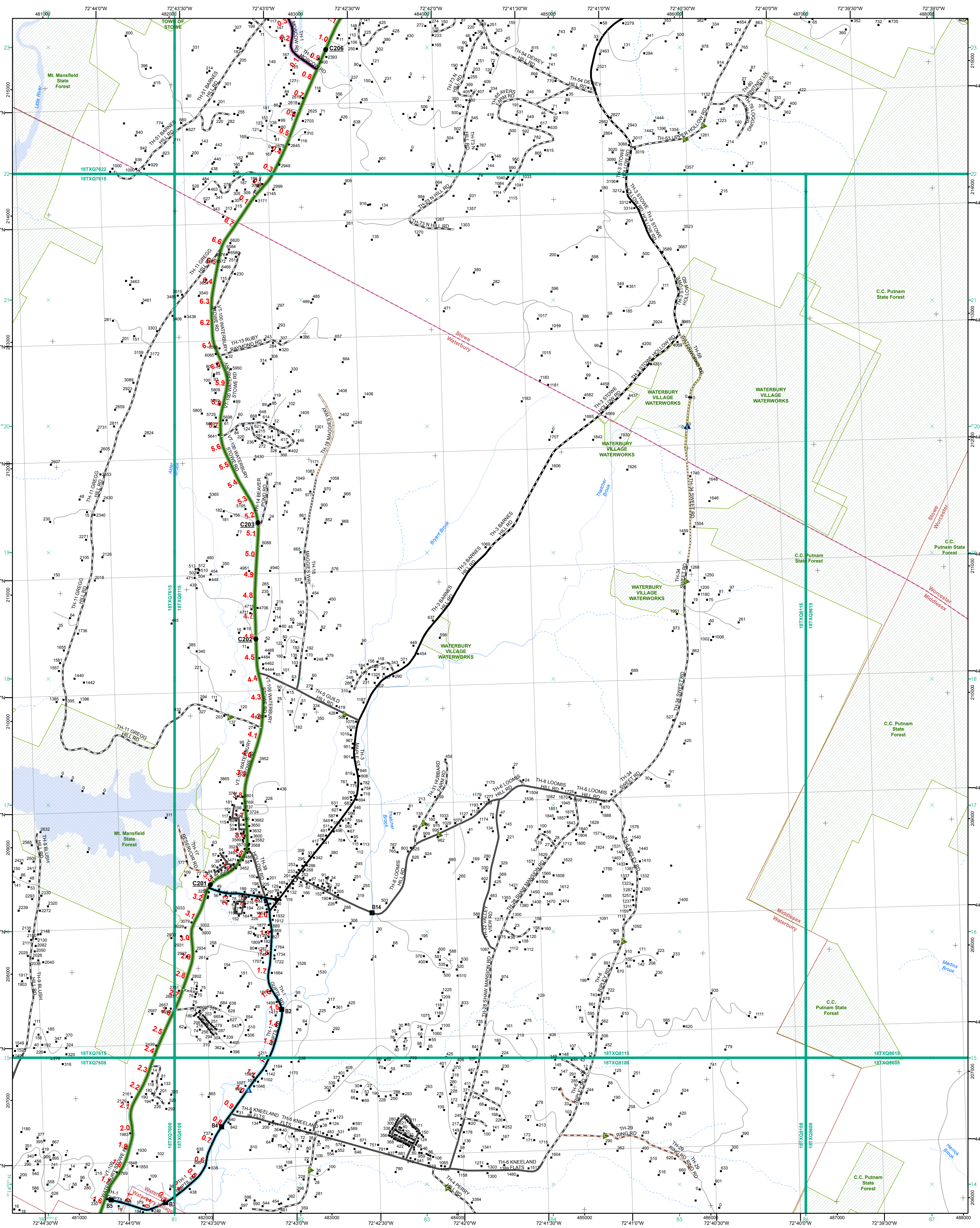
**TOWNS INCLUDED ON SHEET**  
 Berlin  
 Middlesex  
 Moretown  
 Waterbury





<ul style="list-style-type: none"> <li> Interstate</li> <li> Interstate Ramp</li> <li> Divided U.S. Highway</li> <li> U.S. Highway Ramp</li> <li> U.S. Highway</li> <li> State Highway - Paved</li> <li> State Highway - Gravel</li> <li> State Highway Ramp - Paved</li> <li> Class 1 - Paved</li> <li> Class 2 - Paved</li> <li> Class 2 - Gravel</li> <li> Class 2 - Graded Earth</li> <li> Class 3 - Paved</li> <li> Class 3 - Gravel</li> <li> Class 3 - Graded Earth</li> <li> Class 3 - Unimproved / Primitive</li> <li> Class 4 - Paved</li> <li> Class 4 - Gravel</li> <li> Class 4 - Graded Earth</li> <li> Class 4 - Unimproved / Primitive</li> <li> Class 4 - Impassable or Untraveled</li> <li> National or State Forest Highway</li> <li> Legal Trail</li> <li> Unconfirmed Legal Trail</li> <li> Private</li> <li> Discontinued</li> <li> Winter Road Closure</li> </ul>	<p><b>Functional Class</b></p> <ul style="list-style-type: none"> <li> 2 - Principal Arterial - Other Freeway</li> <li> 3 - Principal Arterial - Other</li> <li> 4 - Minor Arterial</li> <li> 5 - Major Collector</li> <li> 6 - Minor Collector</li> </ul> <p><b>Railroad</b></p> <ul style="list-style-type: none"> <li> Railroad</li> <li> Rail Trail</li> <li> Airport</li> </ul> <p><b>Bridge-Culvert</b></p> <ul style="list-style-type: none"> <li> State/Town Bridge or Culvert Greater than 20'</li> <li> State Bridge or Culvert 6' - 20'</li> <li> Bike Path Structure</li> <li> Town Bridge 6' - 20'</li> <li> Town Culvert 6' - 20'</li> <li> VTtrans Maintenance District Office</li> <li> Named Lake-Pond</li> <li> Unnamed Lake-Pond</li> <li> Named River-Stream</li> <li> Unnamed River-Stream</li> <li> Public Land - State/Municipal</li> <li> Green Mountain National Forest</li> <li> District Boundary</li> <li> Town Boundary</li> </ul>	<p><b>2.2 Distance along linear referenced highway (route log measure)</b></p> <p><b>B20 / C20 State Bridge or Culvert Identifier</b>  <b>B20 / C20 Town Bridge or Culvert Identifier</b></p> <p><b>1,000 meter US National Grid</b>  <b>North American Datum 1983</b>  <b>Geoid Zone Designation: 18T</b></p> <p><b>Vermont State Plane Coordinate System</b>  <b>North American Datum of 1983</b>  <b>SPCS Zone Identifier: 4400</b>  <b>Geodetic Reference System 80</b>  <b>500-meter grid, Easting - Northing</b></p> <p>Map generated: 11 August 2017</p> <p>Contact information:  Vermont Agency of Transportation, Mapping Section  1 National Life Drive, Montpelier, VT 05633-5001  Telephone: 802-828-2600</p> <p>This map was funded in part through grants from the Federal Highway Administration, U.S. Department of Transportation. The representation of the authors expressed herein do not necessarily state or reflect those of the U.S. Department of Transportation.</p>	<p>0 0.2 0.4 0.6 0.8 Miles</p> <p>Scale 1:12,672 (printed size: 24 x 36 inches)</p> <p><b>FIELD ASSESSMENT MAP SERIES</b>  USNG Page #: <b>18TXQ8108</b>  Sheet ID: <b>QX8108</b>  District: <b>5</b></p> <p><b>TOWNS INCLUDED ON SHEET</b>  Duxbury  Middlesex  Moretown  Waterbury  Waterbury  Waterbury  Waterbury Village</p>
--	---	--	---





Functional Class	
	Interstate
	Interstate Ramp
	Divided U.S. Highway
	U.S. Highway Ramp
	U.S. Highway
	State Highway - Paved
	State Highway - Gravel
	State Highway Ramp - Paved
	Class 2 - Paved
	Class 2 - Gravel
	Class 3 - Paved
	Class 3 - Gravel
	Class 3 - Unimproved / Primitive
	Class 4 - Paved
	Class 4 - Gravel
	Class 4 - Unimproved / Primitive
	Class 4 - Impassable or Untraveled
	National or State Forest Highway
	Legal Trail
	Unconfirmed Legal Trail
	Private
	Discontinued
	Winter Road Closure

	2 - Principal Arterial - Other Freeway
	3 - Principal Arterial - Other
	4 - Minor Arterial
	5 - Major Collector
	6 - Minor Collector

**Railroad**

- Railroad
- Rail Trail
- Airport

**Bridge-Culvert**

- State/Town Bridge or Culvert Greater than 20'
- State Bridge or Culvert 6' - 20'
- Bike Path Structure
- Town Bridge 6' - 20'
- Town Culvert 6' - 20'
- VTtrans Maintenance District Office

**Other Features**

- Named Lake-Pond
- Unnamed Lake-Pond
- Named River-Stream
- Unnamed River-Stream
- Public Land - State/Municipal
- Green Mountain National Forest
- District Boundary
- Town Boundary

**2.2 Distance along linear referenced highway (route log measure)**

- B20 / C20 State Bridge or Culvert Identifier
- B20 / C20 Town Bridge or Culvert Identifier

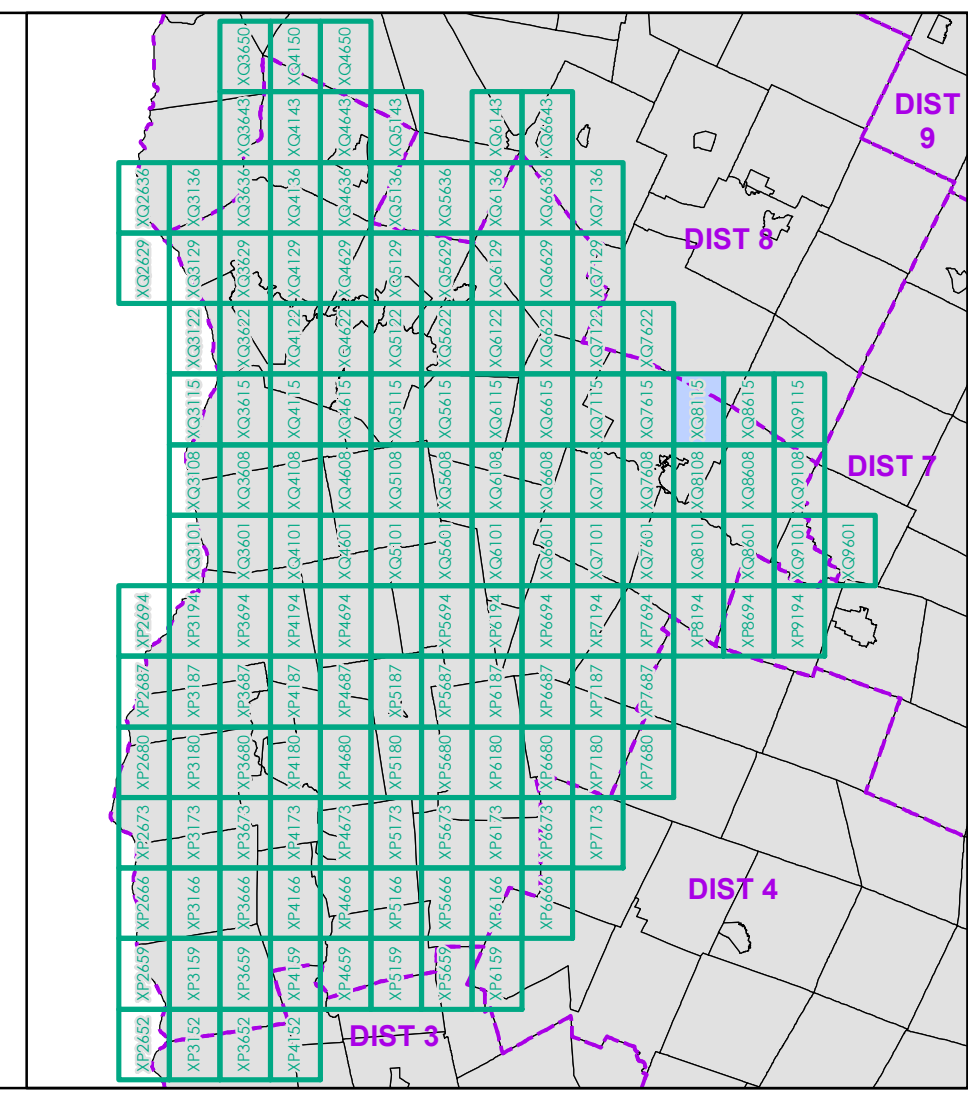
**1,000 meter US National Grid**  
North American Datum 1983  
Grid Zone Designation: 18T

**Vermont State Plane Coordinate System**  
North American Datum of 1983  
SPCS Zone Identifier: 4400  
Geodetic Reference System 80  
500-meter grid, Easting - Northing

Map generated: 11 August 2017

Contact information:  
Vermont Agency of Transportation, Mapping Section  
1 National Life Drive, Montpelier, VT 05633-5001  
Telephone: 802-828-2600

This map was funded in part through grants from the Federal Highway Administration, U.S. Department of Transportation. The representation of the authors expressed herein do not necessarily state or reflect those of the U.S. Department of Transportation.

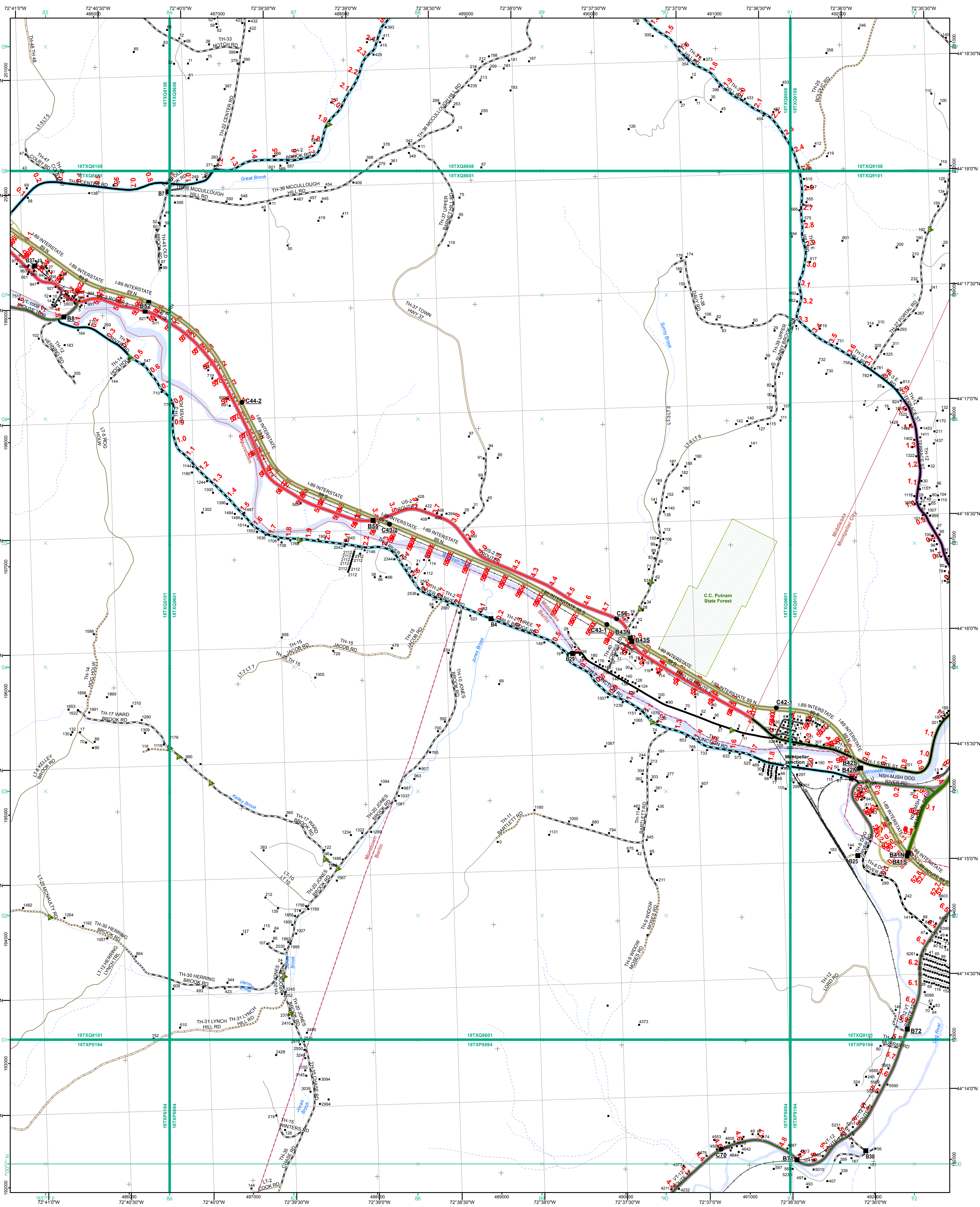


0 0.2 0.4 0.6 0.8 Miles  
Scale 1:12,672 (printed size: 24 x 36 inches)

**FIELD ASSESSMENT MAP SERIES**  
USNG Page #: 18TXQ8115  
Sheet ID: QX8115  
District: 5

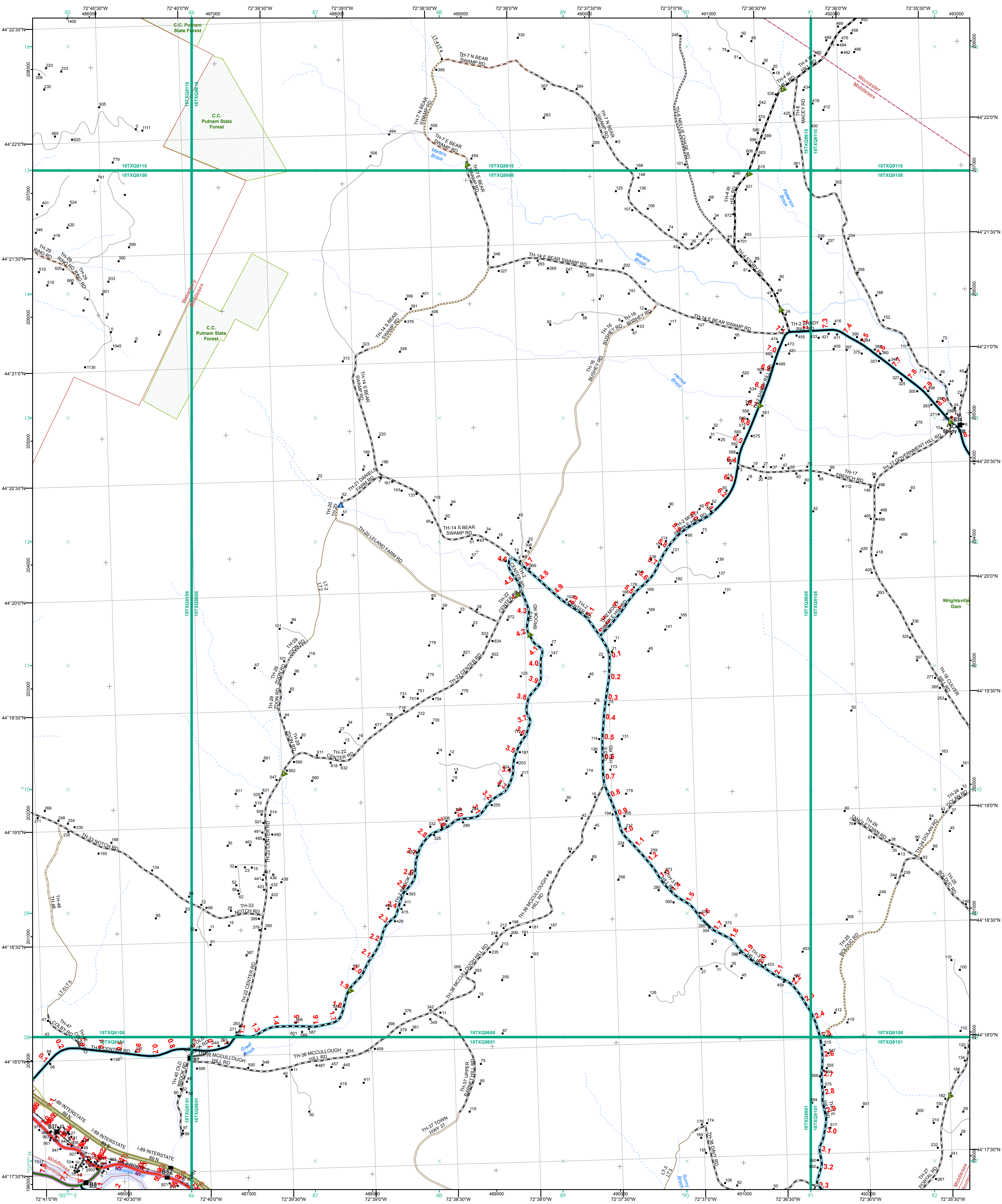
**TOWNS INCLUDED ON SHEET**  
Middlesex  
Stowe  
Waterbury  
Waterbury Village  
Worcester





<p><b>Functional Class</b></p> <ul style="list-style-type: none"> <li>Interstate</li> <li>Interstate Ramp</li> <li>Divided U.S. Highway</li> <li>U.S. Highway Ramp</li> <li>U.S. Highway</li> <li>State Highway - Paved</li> <li>State Highway - Gravel</li> <li>State Highway Ramp - Paved</li> <li>Class 1 - Paved</li> <li>Class 2 - Paved</li> <li>Class 2 - Gravel</li> <li>Class 2 - Graded Earth</li> <li>Class 3 - Paved</li> <li>Class 3 - Gravel</li> <li>Class 3 - Graded Earth</li> <li>Class 3 - Unimproved / Primitive</li> <li>Class 4 - Paved</li> <li>Class 4 - Gravel</li> <li>Class 4 - Graded Earth</li> <li>Class 4 - Unimproved / Primitive</li> <li>Class 4 - Impassable or Untraveled</li> <li>National or State Forest Highway</li> <li>Legal Trail</li> <li>Unconfirmed Legal Trail</li> <li>Private</li> <li>Discontinued</li> <li>Winter Road Closure</li> </ul>	<p><b>Functional Class</b></p> <ul style="list-style-type: none"> <li>2 - Principal Arterial - Other Freeway</li> <li>3 - Principal Arterial - Other</li> <li>4 - Minor Arterial</li> <li>5 - Major Collector</li> <li>6 - Minor Collector</li> </ul> <p><b>Railroad</b></p> <ul style="list-style-type: none"> <li>Railroad</li> <li>Rail Trail</li> <li>Airport</li> </ul> <p><b>Bridge-Culvert</b></p> <ul style="list-style-type: none"> <li>State/Town Bridge or Culvert Greater than 20'</li> <li>State Bridge or Culvert 6' - 20'</li> <li>Bike Path Structure</li> <li>Town Bridge 6' - 20'</li> <li>Town Culvert 6' - 20'</li> <li>VTtrans Maintenance District Office</li> <li>Named Lake-Pond</li> <li>Unnamed Lake-Pond</li> <li>Named River-Stream</li> <li>Unnamed River-Stream</li> <li>Public Land - State/Municipal</li> <li>Green Mountain National Forest</li> <li>District Boundary</li> <li>Town Boundary</li> </ul>	<p><b>2.2 Distance along linear referenced highway (route log measure)</b></p> <p><b>B20 / C20</b> State Bridge or Culvert Identifier <b>B20 / C20</b> Town Bridge or Culvert Identifier</p> <p>1,000 meter US National Grid North American Datum 1983 SPCS Zone Identifier: 4400 Geodetic Reference System 80 500-meter grid, Easting - Northing</p> <p>Map generated: 11 August 2017</p> <p>Contact information: Vermont Agency of Transportation, Mapping Section 1 National Life Drive, Montpelier, VT 05633-5001 Telephone: 802-828-2600</p> <p>This map was funded in part through grants from the Federal Highway Administration, U.S. Department of Transportation. The representation of the authors expressed herein do not necessarily state or reflect those of the U.S. Department of Transportation.</p>		<p>0 0.2 0.4 0.6 0.8 Miles</p> <p>Scale 1:12,672 (printed size: 24 x 36 inches)</p> <p><b>FIELD ASSESSMENT MAP SERIES</b></p> <p>USNG Page #: <b>18TXQ8601</b></p> <p>Sheet ID: <b>QX8601</b></p> <p>District: <b>5</b></p> <p><b>TOWNS INCLUDED ON SHEET</b></p> <p>Berlin Middlesex Montpelier City Moretown</p>
--	---	--	--	--





- Functional Class**
- Interstate
  - Interstate Ramp
  - Divided U.S. Highway
  - U.S. Highway Ramp
  - U.S. Highway
  - State Highway - Paved
  - State Highway - Gravel
  - State Highway Ramp - Paved
  - Class 1 - Paved
  - Class 2 - Paved
  - Class 2 - Gravel
  - Class 2 - Graded Earth
  - Class 3 - Paved
  - Class 3 - Gravel
  - Class 3 - Graded Earth
  - Class 3 - Unimproved / Primitive
  - Class 4 - Paved
  - Class 4 - Gravel
  - Class 4 - Graded Earth
  - Class 4 - Unimproved / Primitive
  - Class 4 - Impassable or Untraveled
  - National or State Forest Highway
  - Legal Trail
  - Unconfirmed Legal Trail
  - Private
  - Discontinued
  - Winter Road Closure
- 2.2 Distance along linear referenced highway (route log measure)**
- B20 / C20 State Bridge or Culvert Identifier
  - B20 / C20 Town Bridge or Culvert Identifier
- Railroad**
- Railroad
  - Rail Trail
  - Airport
- Bridge-Culvert**
- State/Town Bridge or Culvert Greater than 20'
  - State Bridge or Culvert 6' - 20'
  - Bike Path Structure
  - Town Bridge 6' - 20'
  - Town Culvert 6' - 20'
  - VTrans Maintenance District Office
  - Named Lake-Pond
  - Unnamed Lake-Pond
  - Named River-Stream
  - Unnamed River-Stream
  - Public Land - State/Municipal
  - Green Mountain National Forest
  - District Boundary
  - Town Boundary

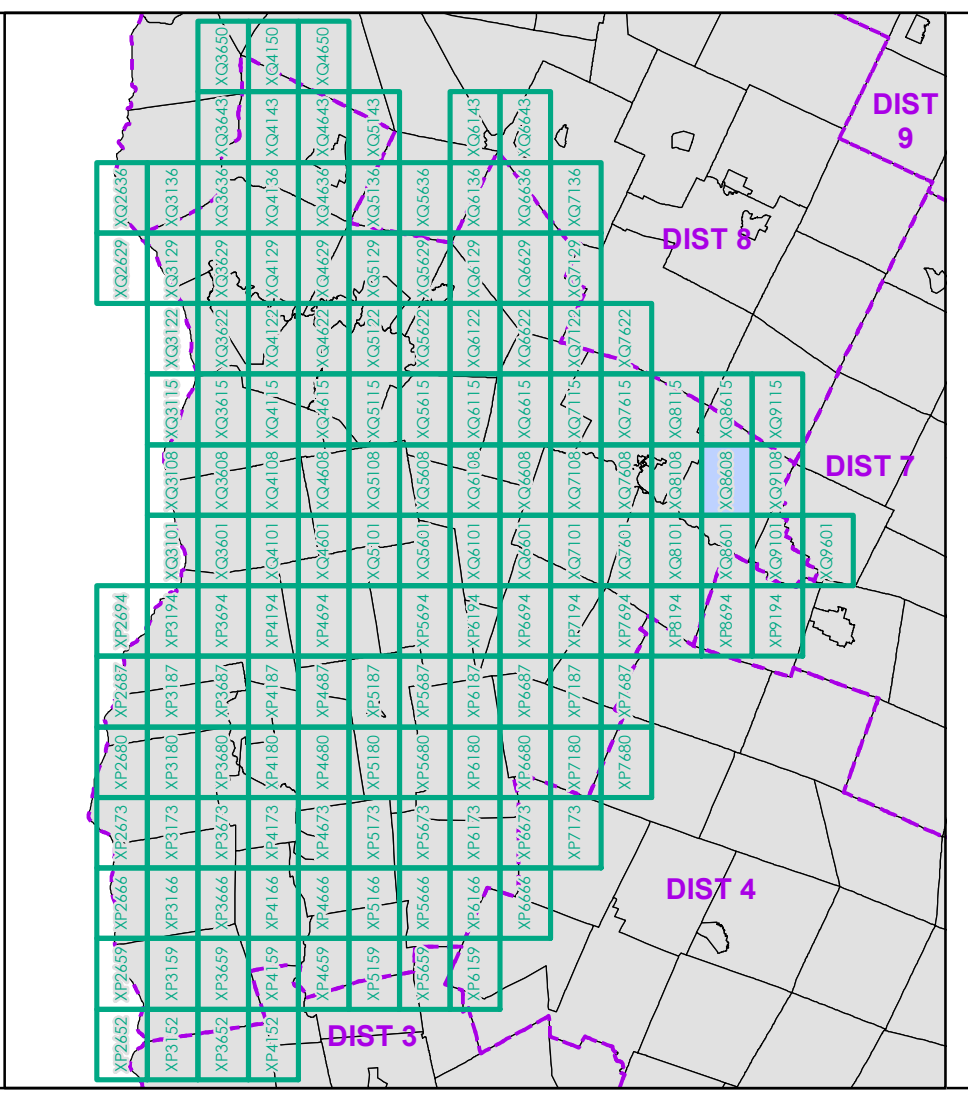
1,000 meter US National Grid  
 North American Datum 1983  
 GZD Zone Designation: 18T

Vermont State Plane Coordinate System  
 North American Datum of 1983  
 SPCS Zone Identifier: 4400  
 Geodetic Reference System 80  
 500-meter grid, Easting - Northing

Map generated: 11 August 2017

Contact information:  
 Vermont Agency of Transportation, Mapping Section  
 1 National Life Drive, Montpelier, VT 05633-5001  
 Telephone: 802-828-2600

This map was funded in part through grants from the Federal Highway Administration, U.S. Department of Transportation. The representation of the authors expressed herein do not necessarily state or reflect those of the U.S. Department of Transportation.

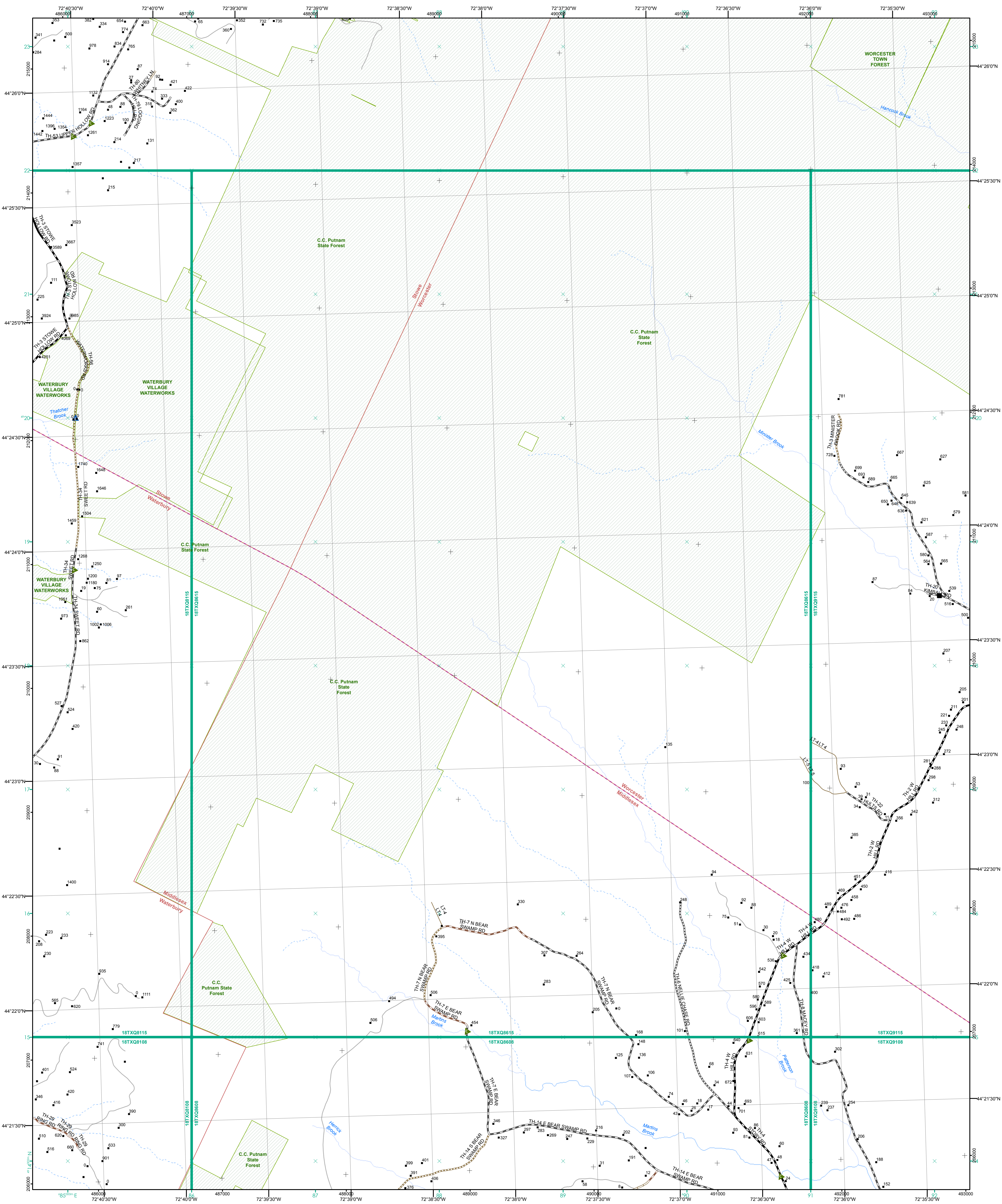


0 0.2 0.4 0.6 0.8 Miles  
 Scale 1:12,672 (printed size: 24 x 36 inches)

**FIELD ASSESSMENT MAP SERIES**  
 USNG Page #: 18TXQ8608  
 Sheet ID: QX8608  
 District: 5

**TOWNS INCLUDED ON SHEET**  
 Middlesex  
 Montpelier City  
 Moretown  
 Waterbury  
 Worcester





- Functional Class**
- 2 - Principal Arterial - Other Freeway
  - 3 - Principal Arterial - Other
  - 4 - Minor Arterial
  - 5 - Major Collector
  - 6 - Minor Collector
- Railroad**
- Railroad
  - Rail Trail
  - Airport
- Bridge-Culvert**
- State/Town Bridge or Culvert Greater than 20'
  - State Bridge or Culvert 6' - 20'
  - Bike Path Structure
  - Town Bridge 6' - 20'
  - Town Culvert 6' - 20'
  - VT Trans Maintenance District Office
- Other Features**
- Named Lake-Pond
  - Unnamed Lake-Pond
  - Named River-Stream
  - Unnamed River-Stream
  - Public Land - State/Municipal
  - Green Mountain National Forest
  - District Boundary
  - Town Boundary

**2.2 Distance along linear referenced highway (route log measure)**

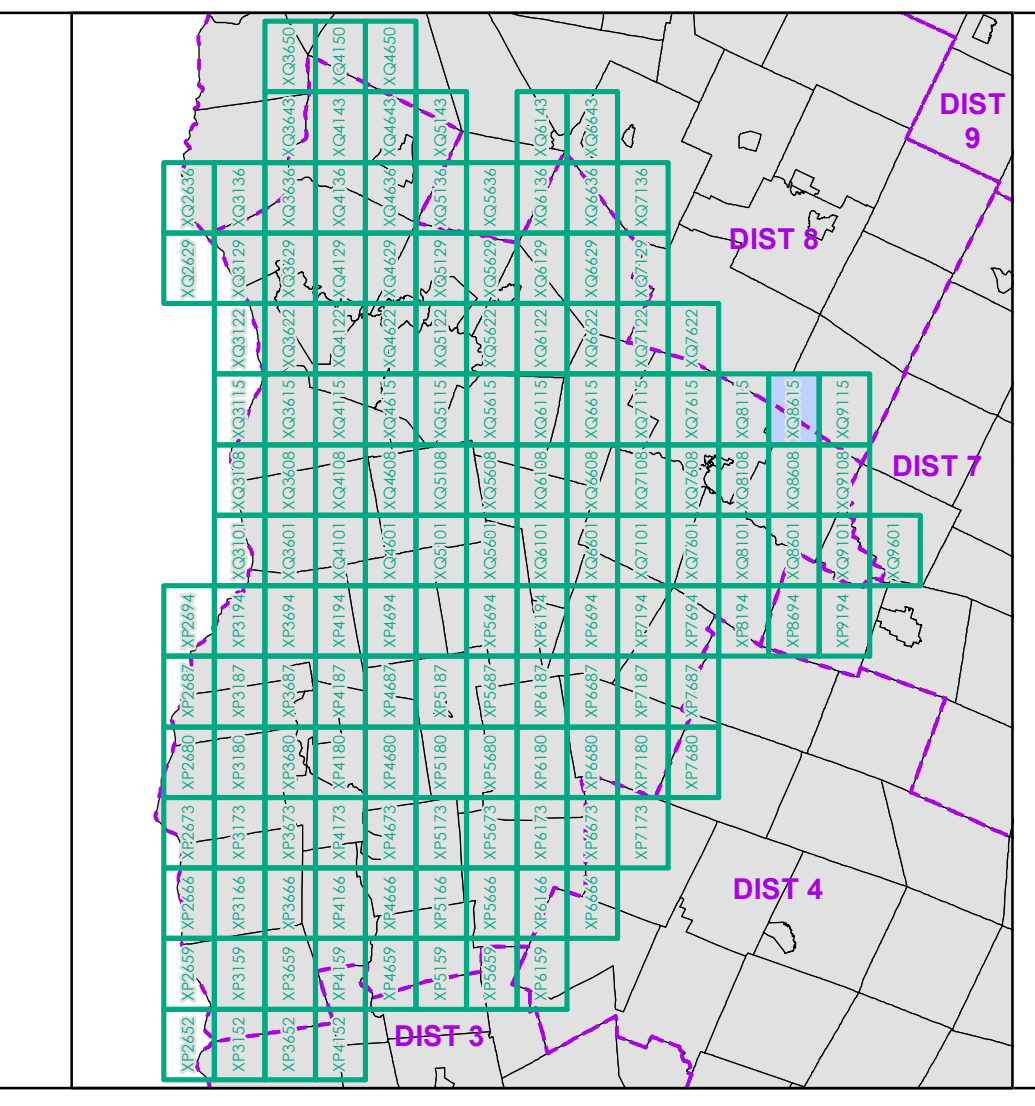
**B20 / C20** State Bridge or Culvert Identifier  
**B20 / C20** Town Bridge or Culvert Identifier

1,000 meter US National Grid  
 North American Datum 1983  
 SPCS Zone Identifier: 4400  
 Geodetic Reference System 80  
 500-meter grid, Easting - Northing

Map generated: 11 August 2017

Contact information:  
 Vermont Agency of Transportation, Mapping Section  
 1 National Life Drive, Montpelier, VT 05633-5001  
 Telephone: 802-828-2600

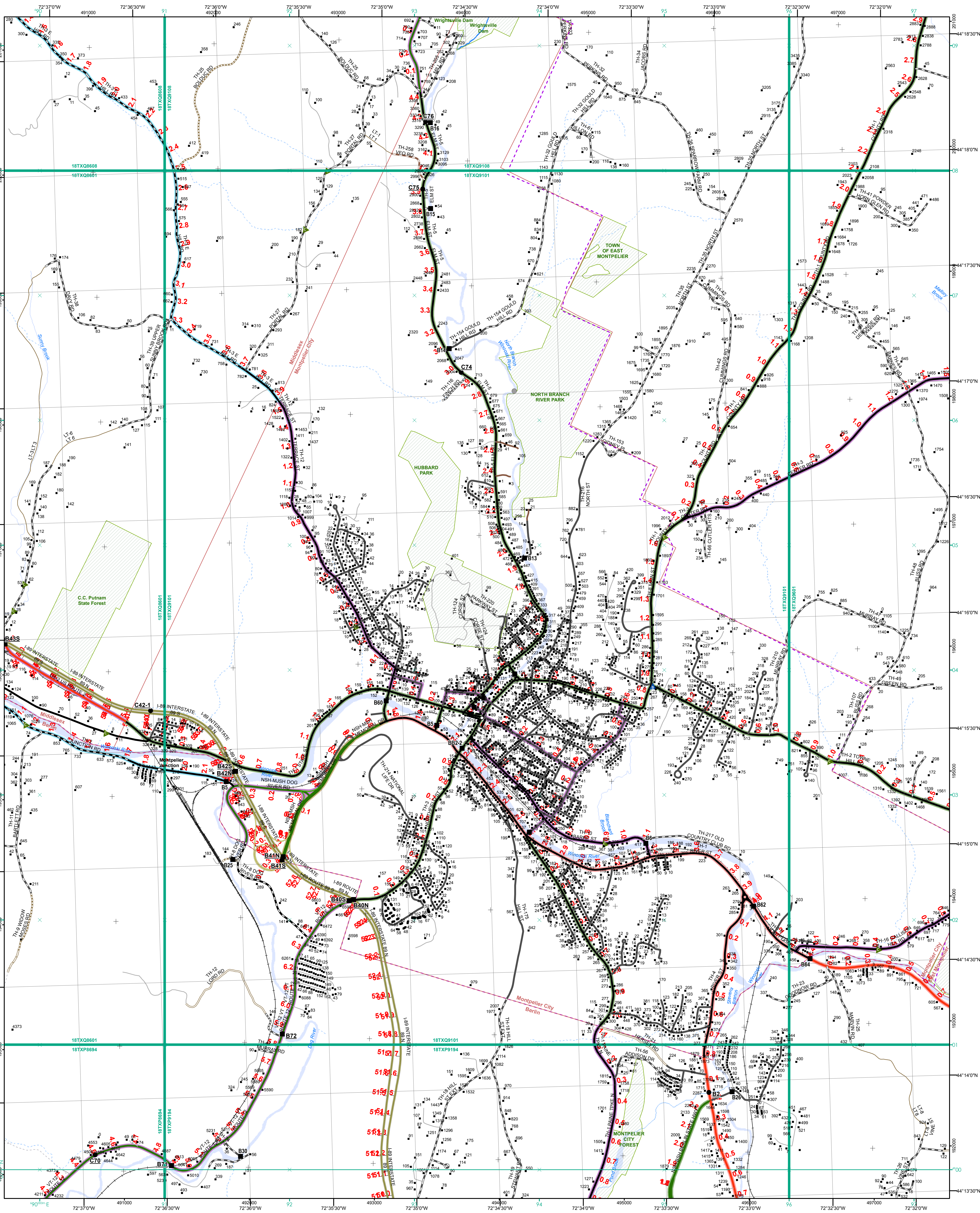
This map was funded in part through grants from the Federal Highway Administration, U.S. Department of Transportation. The representation of the authors expressed herein do not necessarily state or reflect those of the U. S. Department of Transportation.



0 0.2 0.4 0.6 0.8 Miles  
 Scale 1:12,672 (printed size: 24 x 36 inches)

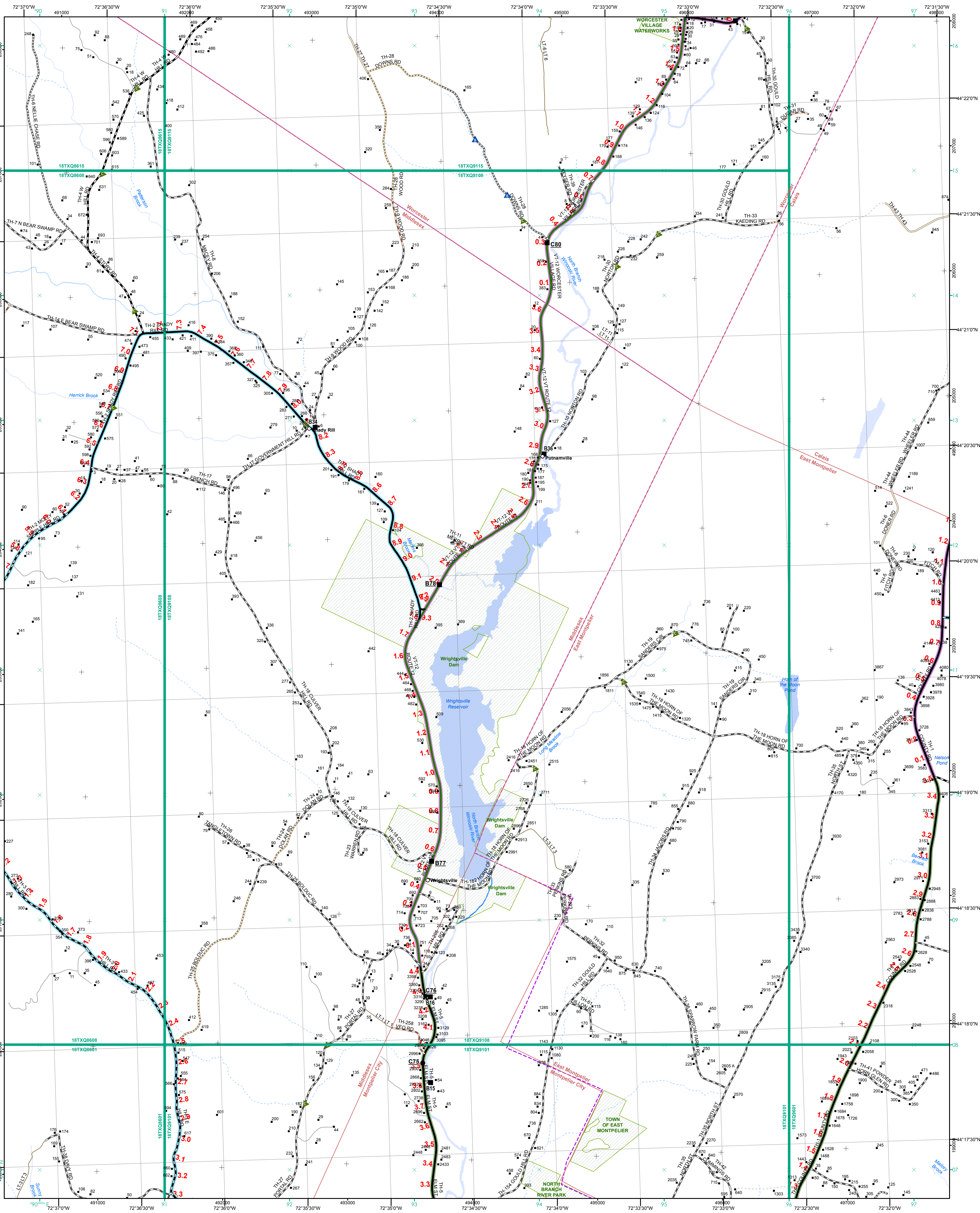
**FIELD ASSESSMENT MAP SERIES**  
 USNG Page #: 18TXQ861





<ul style="list-style-type: none"> <li> Interstate</li> <li> Interstate Ramp</li> <li> Divided U.S. Highway</li> <li> U.S. Highway Ramp</li> <li> U.S. Highway</li> <li> State Highway - Paved</li> <li> State Highway - Gravel</li> <li> State Highway Ramp - Paved</li> <li> Class 1 - Paved</li> <li> Class 2 - Paved</li> <li> Class 2 - Gravel</li> <li> Class 2 - Graded Earth</li> <li> Class 3 - Paved</li> <li> Class 3 - Gravel</li> <li> Class 3 - Graded Earth</li> <li> Class 3 - Unimproved / Primitive</li> <li> Class 4 - Paved</li> <li> Class 4 - Gravel</li> <li> Class 4 - Graded Earth</li> <li> Class 4 - Unimproved / Primitive</li> <li> Class 4 - Impassable or Untraveled</li> <li> National or State Forest Highway</li> <li> Legal Trail</li> <li> Unconfirmed Legal Trail</li> <li> Private</li> <li> Discontinued</li> <li> Winter Road Closure</li> </ul>	<p><b>Functional Class</b></p> <ul style="list-style-type: none"> <li> 2 - Principal Arterial - Other Freeway</li> <li> 3 - Principal Arterial - Other</li> <li> 4 - Minor Arterial</li> <li> 5 - Major Collector</li> <li> 6 - Minor Collector</li> </ul> <p><b>Railroad</b></p> <ul style="list-style-type: none"> <li> Railroad</li> <li> Rail Trail</li> <li> Airport</li> </ul> <p><b>Bridge-Culvert</b></p> <ul style="list-style-type: none"> <li> State/Town Bridge or Culvert Greater than 20'</li> <li> State Bridge or Culvert 6' - 20'</li> <li> Bike Path Structure</li> <li> Town Bridge 6' - 20'</li> <li> Town Culvert 6' - 20'</li> <li> VTrans Maintenance District Office</li> </ul> <p><b>Named Lake-Pond</b></p> <ul style="list-style-type: none"> <li> Named Lake-Pond</li> <li> Unnamed Lake-Pond</li> </ul> <p><b>Named River-Stream</b></p> <ul style="list-style-type: none"> <li> Named River-Stream</li> <li> Unnamed River-Stream</li> </ul> <p><b>Public Land - State/Municipal</b></p> <ul style="list-style-type: none"> <li> Public Land - State/Municipal</li> <li> Green Mountain National Forest</li> </ul> <p><b>District Boundary</b></p> <ul style="list-style-type: none"> <li> District Boundary</li> <li> Town Boundary</li> </ul>	<p><b>2.2 Distance along linear referenced highway (route log measure)</b></p> <p><b>B20 / C20 State Bridge or Culvert Identifier</b>  <b>B20 / C20 Town Bridge or Culvert Identifier</b></p> <p>1,000 meter US National Grid          North American Datum 1983          Grid Zone Designation: 18T</p> <p>Vermont State Plane Coordinate System          North American Datum of 1983          SPCS Zone Identifier: 4400          Geodetic Reference System 80          500-meter grid, Easting - Northing</p> <p>Map generated: 11 August 2017</p> <p>Contact information:          Vermont Agency of Transportation, Mapping Section          1 National Life Drive, Montpelier, VT 05633-5001          Telephone: 802-828-2600</p> <p>This map was funded in part through grants from the Federal Highway Administration, U.S. Department of Transportation. The representation of the authors expressed herein do not necessarily state or reflect those of the U. S. Department of Transportation.</p>	<p>0 0.2 0.4 0.6 0.8 Miles</p> <p>Scale 1:12,672 (printed size: 24 x 36 inches)</p> <p><b>FIELD ASSESSMENT MAP SERIES</b>          USNG Page #: 18TXQ9101          Sheet ID: QX9101          District: 5</p> <p><b>TOWNS INCLUDED ON SHEET</b>          Berlin          East Montpelier          Middlesex          Montpelier City</p>
--	---	--	---





**Functional Class**

- Interstate
- Interstate Ramp
- Divided U.S. Highway
- U.S. Highway Ramp
- U.S. Highway
- State Highway - Paved
- State Highway - Gravel
- State Highway Ramp - Paved
- Class 1 - Paved
- Class 2 - Paved
- Class 2 - Gravel
- Class 2 - Graded Earth
- Class 3 - Paved
- Class 3 - Gravel
- Class 3 - Graded Earth
- Class 3 - Unimproved / Primitive
- Class 4 - Paved
- Class 4 - Gravel
- Class 4 - Graded Earth
- Class 4 - Unimproved / Primitive
- Class 4 - Impassable or Untraveled
- National or State Forest Highway
- Legal Trail
- Unconfirmed Legal Trail
- Private
- Discontinued
- Winter Road Closure

**Bridge-Culvert**

- State/Town Bridge or Culvert Greater than 20'
- State Bridge or Culvert 6' - 20'
- Bike Path Structure
- Town Bridge 6' - 20'
- Town Culvert 6' - 20'
- VT Trans Maintenance District Office
- Named Lake-Pond
- Unnamed Lake-Pond
- Named River-Stream
- Unnamed River-Stream
- Public Land - State/Municipal
- Green Mountain National Forest
- District Boundary
- Town Boundary

**2.2 Distance along linear referenced highway (route log measure)**

**B20 / C20 State Bridge or Culvert Identifier**  
**B20 / C20 Town Bridge or Culvert Identifier**

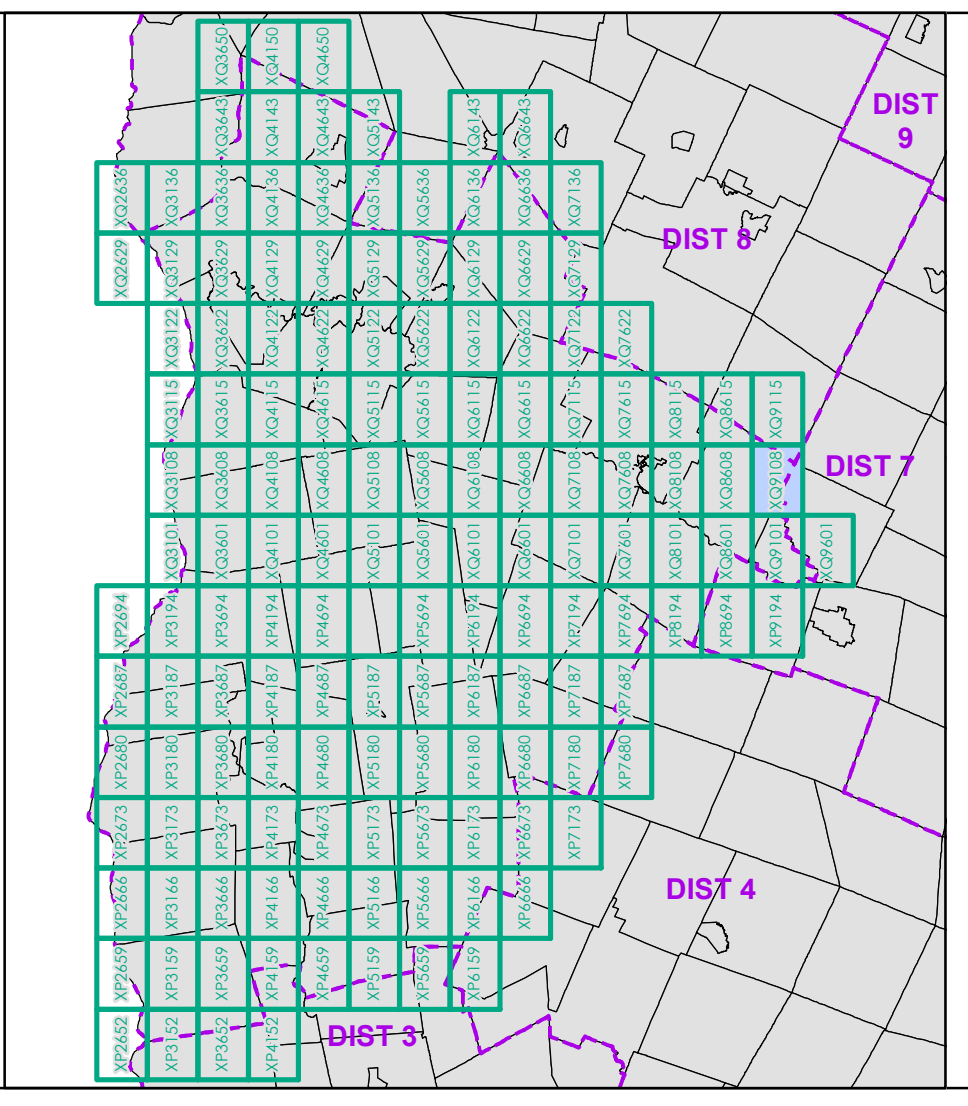
**1,000 meter US National Grid**  
 North American Datum 1983  
 Grid Zone Designation: 18T

**Vermont State Plane Coordinate System**  
 North American Datum of 1983  
 SPCS Zone Identifier: 4400  
 Geodetic Reference System 80  
 500-meter grid, Easting - Northing

Map generated: 11 August 2017

Contact information:  
 Vermont Agency of Transportation, Mapping Section  
 1 National Life Drive, Montpelier, VT 05633-5001  
 Telephone: 802-828-2600

This map was funded in part through grants from the Federal Highway Administration, U.S. Department of Transportation. The representation of the authors expressed herein do not necessarily state or reflect those of the U. S. Department of Transportation.

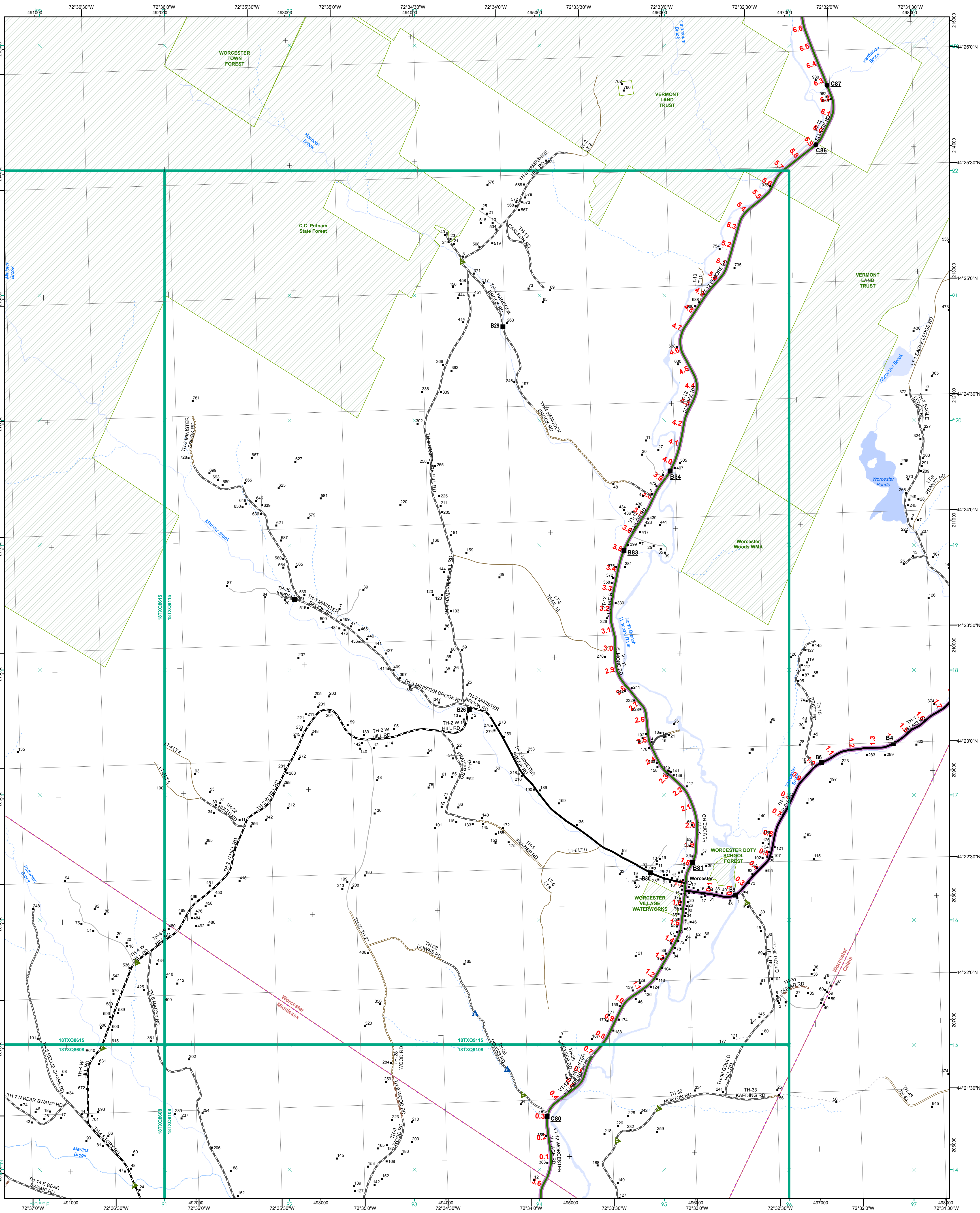


0 0.2 0.4 0.6 0.8 Miles  
 Scale 1:12,672 (printed size: 24 x 36 inches)

**FIELD ASSESSMENT MAP SERIES**  
 USNG Page #: 18TXQ9108  
 Sheet ID: QX9108  
 District: 5

**TOWNS INCLUDED ON SHEET**  
 Calais  
 East Montpelier  
 Middlesex  
 Montpelier City  
 Worcester





- Functional Class**
- Interstate
  - Interstate Ramp
  - Divided U.S. Highway
  - U.S. Highway Ramp
  - U.S. Highway
  - State Highway - Paved
  - State Highway - Gravel
  - State Highway Ramp - Paved
  - Class 1 - Paved
  - Class 2 - Paved
  - Class 2 - Gravel
  - Class 2 - Graded Earth
  - Class 3 - Paved
  - Class 3 - Graded Earth
  - Class 3 - Unimproved / Primitive
  - Class 4 - Paved
  - Class 4 - Gravel
  - Class 4 - Graded Earth
  - Class 4 - Unimproved / Primitive
  - Class 4 - Impassable or Untraveled
  - National or State Forest Highway
  - Legal Trail
  - Unconfirmed Legal Trail
  - Private
  - Discontinued
  - Winter Road Closure
- Railroad**
- Railroad
  - Rail Trail
  - Airport
- Bridge-Culvert**
- State/Town Bridge or Culvert Greater than 20'
  - State Bridge or Culvert 6' - 20'
  - Bike Path Structure
  - Town Bridge 6' - 20'
  - Town Culvert 6' - 20'
  - VTrans Maintenance District Office
- Other Features**
- Named Lake-Pond
  - Unnamed Lake-Pond
  - Named River-Stream
  - Unnamed River-Stream
  - Public Land - State/Municipal
  - Green Mountain National Forest
  - District Boundary
  - Town Boundary

**2.2 Distance along linear referenced highway (route log measure)**

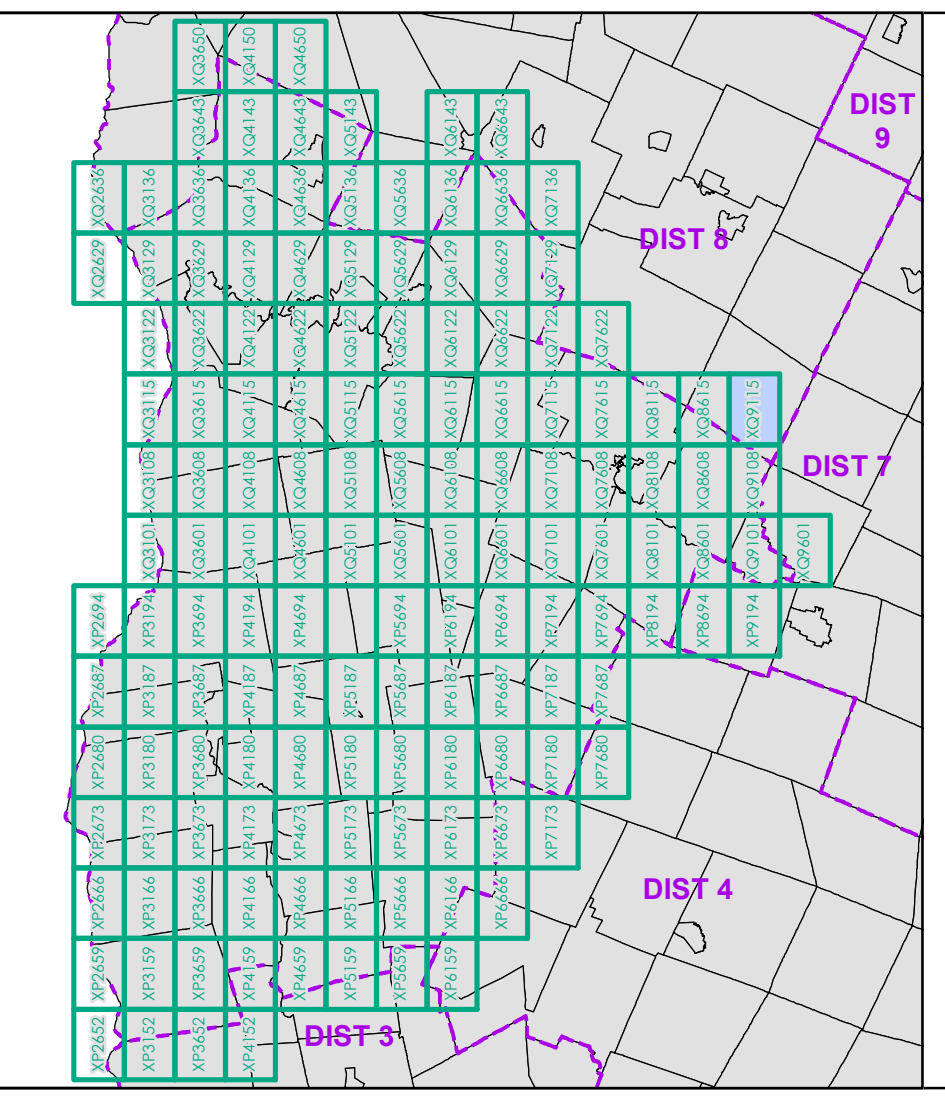
**B20 / C20 State Bridge or Culvert Identifier**  
**B20 / C20 Town Bridge or Culvert Identifier**

1,000 meter US National Grid  
 North American Datum 1983  
 SPCS Zone Identifier: 4400  
 Geodetic Reference System 80  
 500-meter grid, Easting - Northing

Map generated: 11 August 2017

Contact information:  
 Vermont Agency of Transportation, Mapping Section  
 1 National Life Drive, Montpelier, VT 05633-5001  
 Telephone: 802-828-2600

This map was funded in part through grants from the Federal Highway Administration, U.S. Department of Transportation. The representation of the authors expressed herein do not necessarily state or reflect those of the U.S. Department of Transportation.

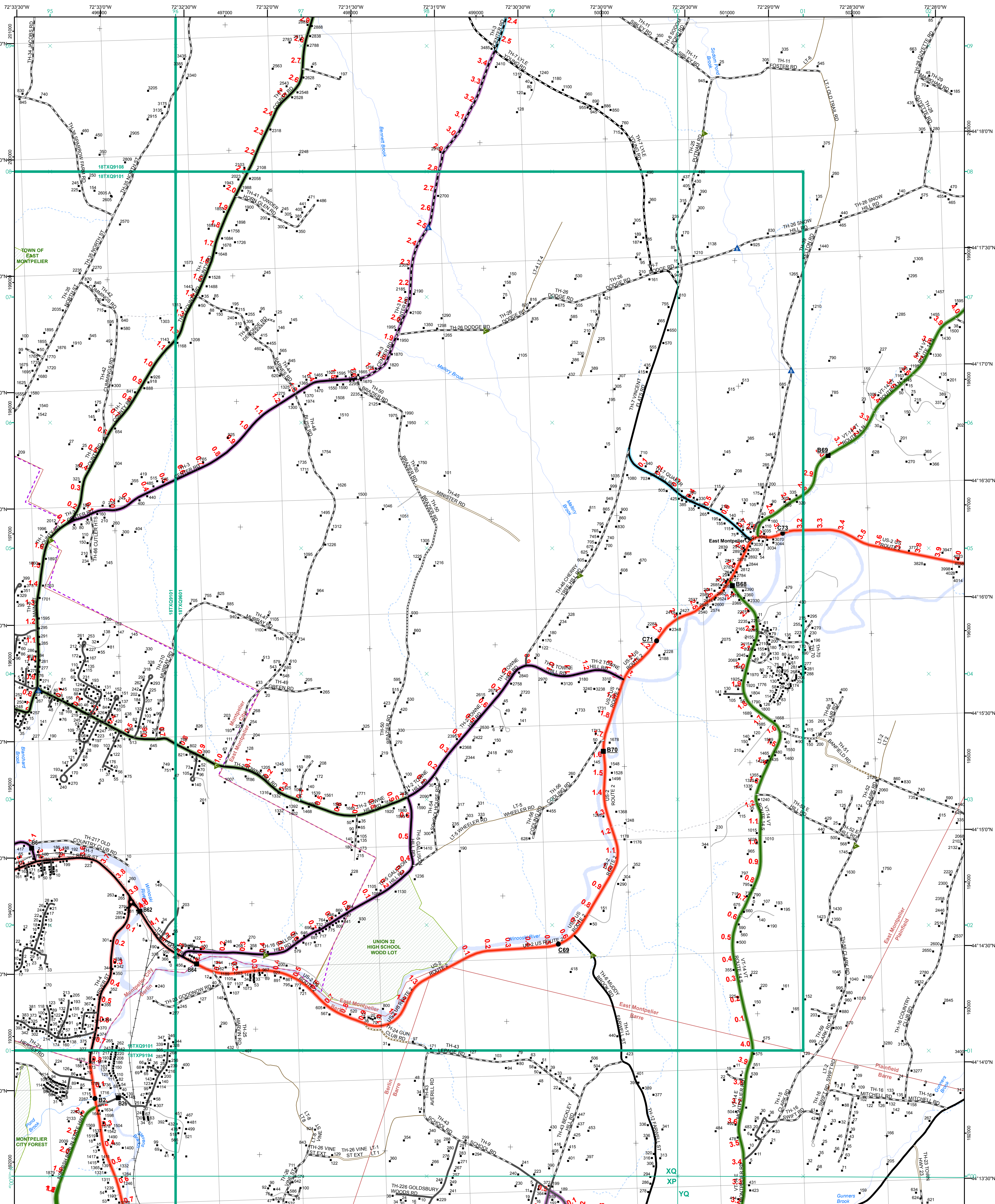


0 0.2 0.4 0.6 0.8 Miles  
 Scale 1:12,672 (printed size: 24 x 36 inches)

**FIELD ASSESSMENT MAP SERIES**  
 USNG Page #: 18TXQ9115  
 Sheet ID: QX9115  
 District: 5

**TOWNS INCLUDED ON SHEET**  
 Calais  
 Middlesex  
 Worcester





- Functional Class**
- Interstate
  - Interstate Ramp
  - Divided U.S. Highway
  - U.S. Highway Ramp
  - U.S. Highway
  - State Highway - Paved
  - State Highway - Gravel
  - State Highway Ramp - Paved
  - Class 1 - Paved
  - Class 2 - Paved
  - Class 2 - Gravel
  - Class 2 - Graded Earth
  - Class 3 - Paved
  - Class 3 - Graded Earth
  - Class 3 - Unimproved / Primitive
  - Class 4 - Paved
  - Class 4 - Gravel
  - Class 4 - Graded Earth
  - Class 4 - Unimproved / Primitive
  - Class 4 - Impassable or Untraveled
  - National or State Forest Highway
  - Legal Trail
  - Unconfirmed Legal Trail
  - Private
  - Discontinued
  - Winter Road Closure
- Principal**
- 2 - Principal Arterial - Other Freeway
  - 3 - Principal Arterial - Other
  - 4 - Minor Arterial
  - 5 - Major Collector
  - 6 - Minor Collector
- Railroad**
- Railroad
  - Rail Trail
  - Airport
- Bridge-Culvert**
- State/Town Bridge or Culvert Greater than 20'
  - State Bridge or Culvert 6' - 20'
  - Bike Path Structure
  - Town Bridge 6' - 20'
  - Town Culvert 6' - 20'
  - VTrans Maintenance District Office
  - Named Lake-Pond
  - Unnamed Lake-Pond
  - Named River-Stream
  - Unnamed River-Stream
  - Public Land - State/Municipal
  - Green Mountain National Forest
  - District Boundary
  - Town Boundary

**2.2 Distance along linear referenced highway (route log measure)**

**B20 / C20 State Bridge or Culvert Identifier**

**B20 / C20 Town Bridge or Culvert Identifier**

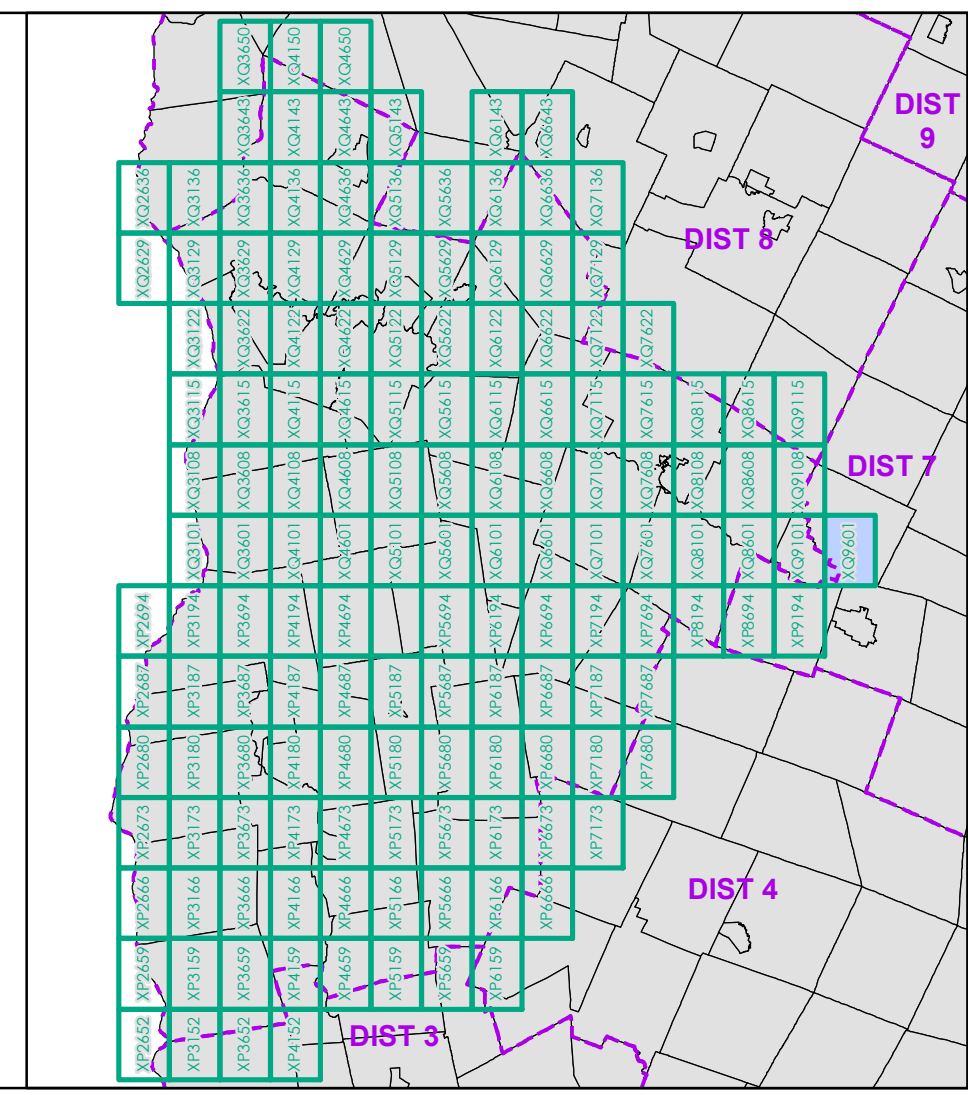
1,000 meter US National Grid  
North American Datum 1983  
Grid Zone Designation: 18T

Vermont State Plane Coordinate System  
North American Datum of 1983  
SPCS Zone Identifier: 4400  
Geodetic Reference System 80  
500-meter grid, Easting - Northing

Map generated: 11 August 2017

Contact information:  
Vermont Agency of Transportation, Mapping Section  
1 National Life Drive, Montpelier, VT 05633-5001  
Telephone: 802-828-2600

This map was funded in part through grants from the Federal Highway Administration, U.S. Department of Transportation. The representation of the authors expressed herein do not necessarily state or reflect those of the U. S. Department of Transportation.



0 0.2 0.4 0.6 0.8 Miles

Scale 1:12,672 (printed size: 24 x 36 inches)

**FIELD ASSESSMENT MAP SERIES**

USNG Page #: 18TXQ9601

Sheet ID: XQ9601

District: 5

**TOWNS INCLUDED ON SHEET**

Barre  
Berlin  
East Montpelier  
Montpelier City  
Plainfield