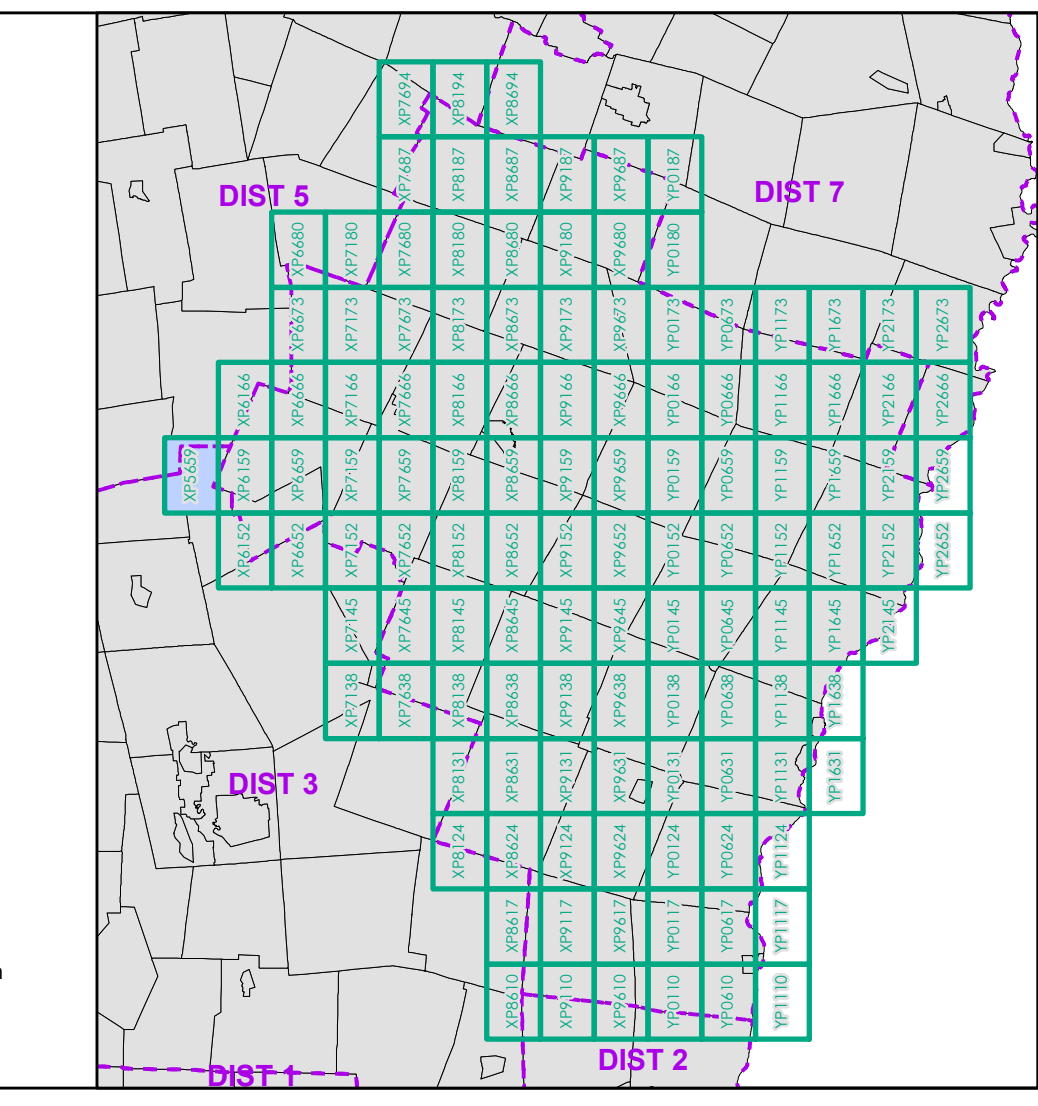


- Interstate
- Interstate Ramp
- Divided U.S. Highway
- U.S. Highway Ramp
- U.S. Highway
- State Highway - Paved
- State Highway - Gravel
- State Highway Ramp - Paved
- Class 1 - Paved
- Class 2 - Paved
- Class 2 - Gravel
- Class 2 - Graded Earth
- Class 3 - Paved
- Class 3 - Gravel
- Class 3 - Graded Earth
- Class 3 - Unimproved / Primitive
- Class 4 - Paved
- Class 4 - Gravel
- Class 4 - Graded Earth
- Class 4 - Unimproved / Primitive
- Class 4 - Impassable or Untraveled
- National or State Forest Highway
- Legal Trail
- Unconfirmed Legal Trail
- Private
- Discontinued
- Winter Road Closure

- Functional Class**
- 2 - Principal Arterial - Other Freeway
 - 3 - Principal Arterial - Other
 - 4 - Minor Arterial
 - 5 - Major Collector
 - 6 - Minor Collector
- Railroad**
- Railroad
 - Rail Trail
 - Airport
- Bridge-Culvert**
- State/Town Bridge or Culvert Greater than 20'
 - State Bridge or Culvert 6' - 20'
 - Bike Path Structure
 - Town Bridge 6' - 20'
 - Town Culvert 6' - 20'
 - VTrans Maintenance District Office
- Named Lake-Pond**
- Named Lake-Pond
 - Unnamed Lake-Pond
 - Named River-Stream
 - Unnamed River-Stream
- Public Land - State/Municipal**
- Green Mountain National Forest
 - District Boundary
 - Town Boundary
- 2.2 Distance along linear referenced highway (route log measure)**
- B20 / C20 State Bridge or Culvert Identifier
 - B20 / C20 Town Bridge or Culvert Identifier
- 1,000 meter US National Grid**
- North American Datum 1983
 - Geoidic Reference System 80
 - 500-meter grid, Easting - Northing
- Vermont State Plane Coordinate System**
- North American Datum of 1983
 - SPCS Zone Identifier: 4400
 - Geoidic Reference System 80
 - 500-meter grid, Easting - Northing
- Map generated: 21 August 2017
- Contact information:
 Vermont Agency of Transportation, Mapping Section
 1 National Life Drive, Montpelier, VT 05633-5001
 Telephone: 802-828-2600
- This map was funded in part through grants from the Federal Highway Administration, U.S. Department of Transportation. The representation of the authors expressed herein do not necessarily state or reflect those of the U.S. Department of Transportation.



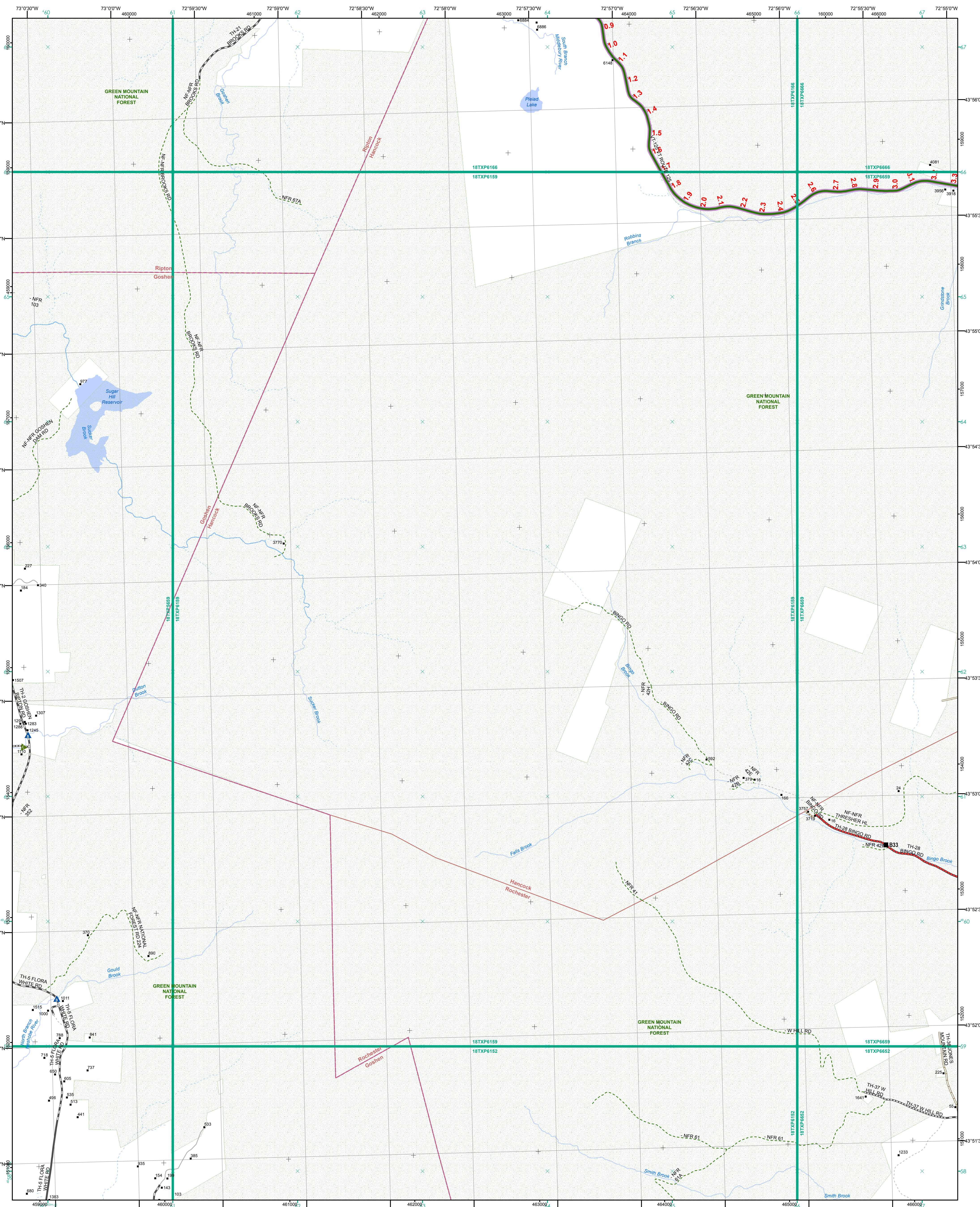
0 0.2 0.4 0.6 0.8 Miles
 Scale 1:12,672 (printed size: 24 x 36 inches)

FIELD ASSESSMENT MAP SERIES
 USNG Page #: 18TXP5659
 Sheet ID: XP5659
 District: 4

TOWNS INCLUDED ON SHEET
 Goshen
 Hancock
 Leicester
 Ripton
 Rochester
 Salisbury



<ul style="list-style-type: none"> Interstate Interstate Ramp Divided U.S. Highway U.S. Highway Ramp U.S. Highway State Highway - Paved State Highway - Gravel State Highway Ramp - Paved Class 1 - Paved Class 2 - Paved Class 2 - Gravel Class 2 - Graded Earth Class 3 - Paved Class 3 - Graded Earth Class 3 - Unimproved / Primitive Class 4 - Paved Class 4 - Gravel Class 4 - Graded Earth Class 4 - Unimproved / Primitive Class 4 - Impassable or Untraveled National or State Forest Highway Legal Trail Unconfirmed Legal Trail Private Discontinued Winter Road Closure 	<p>Functional Class</p> <ul style="list-style-type: none"> 2 - Principal Arterial - Other Freeway 3 - Principal Arterial - Other 4 - Minor Arterial 5 - Major Collector 6 - Minor Collector <p>Railroad</p> <ul style="list-style-type: none"> Railroad Rail Trail Airport <p>Bridge-Culvert</p> <ul style="list-style-type: none"> State/Town Bridge or Culvert Greater than 20' State Bridge or Culvert 6' - 20' Bike Path Structure Town Bridge 6' - 20' Town Culvert 6' - 20' VT Trans Maintenance District Office <p>Other Features</p> <ul style="list-style-type: none"> Named Lake-Pond Unnamed Lake-Pond Named River-Stream Unnamed River-Stream Public Land - State/Municipal Green Mountain National Forest District Boundary Town Boundary 	<p>2.2 Distance along linear referenced highway (route log measure)</p> <p>B20 / C20 State Bridge or Culvert Identifier</p> <p>B20 / C20 Town Bridge or Culvert Identifier</p> <p>1,000 meter US National Grid North American Datum 1983 Grid Zone Designation: 18T</p> <p>Vermont State Plane Coordinate System North American Datum of 1983 SPCS Zone Identifier: 4400 Geoidic Reference System 80 500-meter grid, Easting - Northing</p> <p>Map generated: 21 August 2017</p> <p>Contact information: Vermont Agency of Transportation, Mapping Section 1 National Life Drive, Montpelier, VT 05633-5001 Telephone: 802-828-2600</p> <p>This map was funded in part through grants from the Federal Highway Administration, U.S. Department of Transportation. The representation of the authors expressed herein do not necessarily state or reflect those of the U.S. Department of Transportation.</p>			<p>0 0.2 0.4 0.6 0.8 Miles</p> <p>Scale 1:12,672 (printed size: 24 x 36 inches)</p> <p>FIELD ASSESSMENT MAP SERIES</p> <p>USNG Page #: 18TXP6152</p> <p>Sheet ID: XP6152</p> <p>District: 4</p> <p>TOWNS INCLUDED ON SHEET</p> <p>Brandon Chittenden Goshen Hancock Rochester</p>
---	--	---	--	--	---



- Functional Class**
- Interstate
 - Interstate Ramp
 - Divided U.S. Highway
 - U.S. Highway Ramp
 - U.S. Highway
 - State Highway - Paved
 - State Highway - Gravel
 - State Highway Ramp - Paved
 - Class 1 - Paved
 - Class 2 - Paved
 - Class 2 - Gravel
 - Class 2 - Graded Earth
 - Class 3 - Paved
 - Class 3 - Gravel
 - Class 3 - Graded Earth
 - Class 3 - Unimproved / Primitive
 - Class 4 - Paved
 - Class 4 - Gravel
 - Class 4 - Graded Earth
 - Class 4 - Unimproved / Primitive
 - Class 4 - Impassable or Untraveled
 - National or State Forest Highway
 - Legal Trail
 - Unconfirmed Legal Trail
 - Private
 - Discontinued
 - Winter Road Closure
- Railroad**
- Railroad
 - Rail Trail
 - Airport
- Bridge-Culvert**
- State/Town Bridge or Culvert Greater than 20'
 - State Bridge or Culvert 6' - 20'
 - Bike Path Structure
 - Town Bridge 6' - 20'
 - Town Culvert 6' - 20'
 - VTtrans Maintenance District Office
- Other Features**
- Named Lake-Pond
 - Unnamed Lake-Pond
 - Named River-Stream
 - Unnamed River-Stream
 - Public Land - State/Municipal
 - Green Mountain National Forest
 - District Boundary
 - Town Boundary

2.2 Distance along linear referenced highway (route log measure)

B20 / C20 State Bridge or Culvert Identifier
B20 / C20 Town Bridge or Culvert Identifier

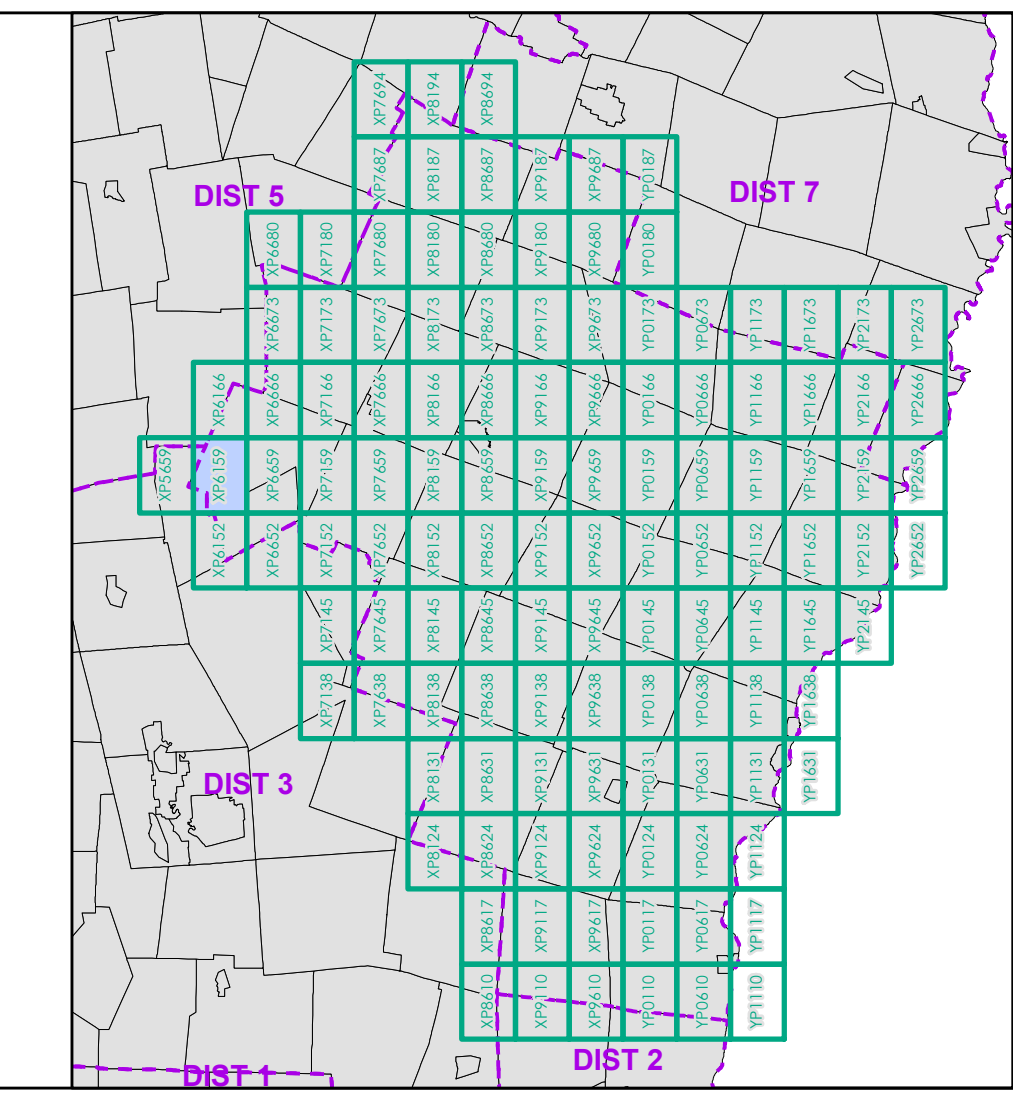
1,000 meter US National Grid
 North American Datum 1983
 SPCS Zone Identifier: 4400
 Geodetic Reference System 80
 500-meter grid, Easting - Northing

Vermont State Plane Coordinate System
 North American Datum of 1983
 SPCS Zone Identifier: 4400
 Geodetic Reference System 80
 500-meter grid, Easting - Northing

Map generated: 21 August 2017

Contact information:
 Vermont Agency of Transportation, Mapping Section
 1 National Life Drive, Montpelier, VT 05633-5001
 Telephone: 802-828-2600

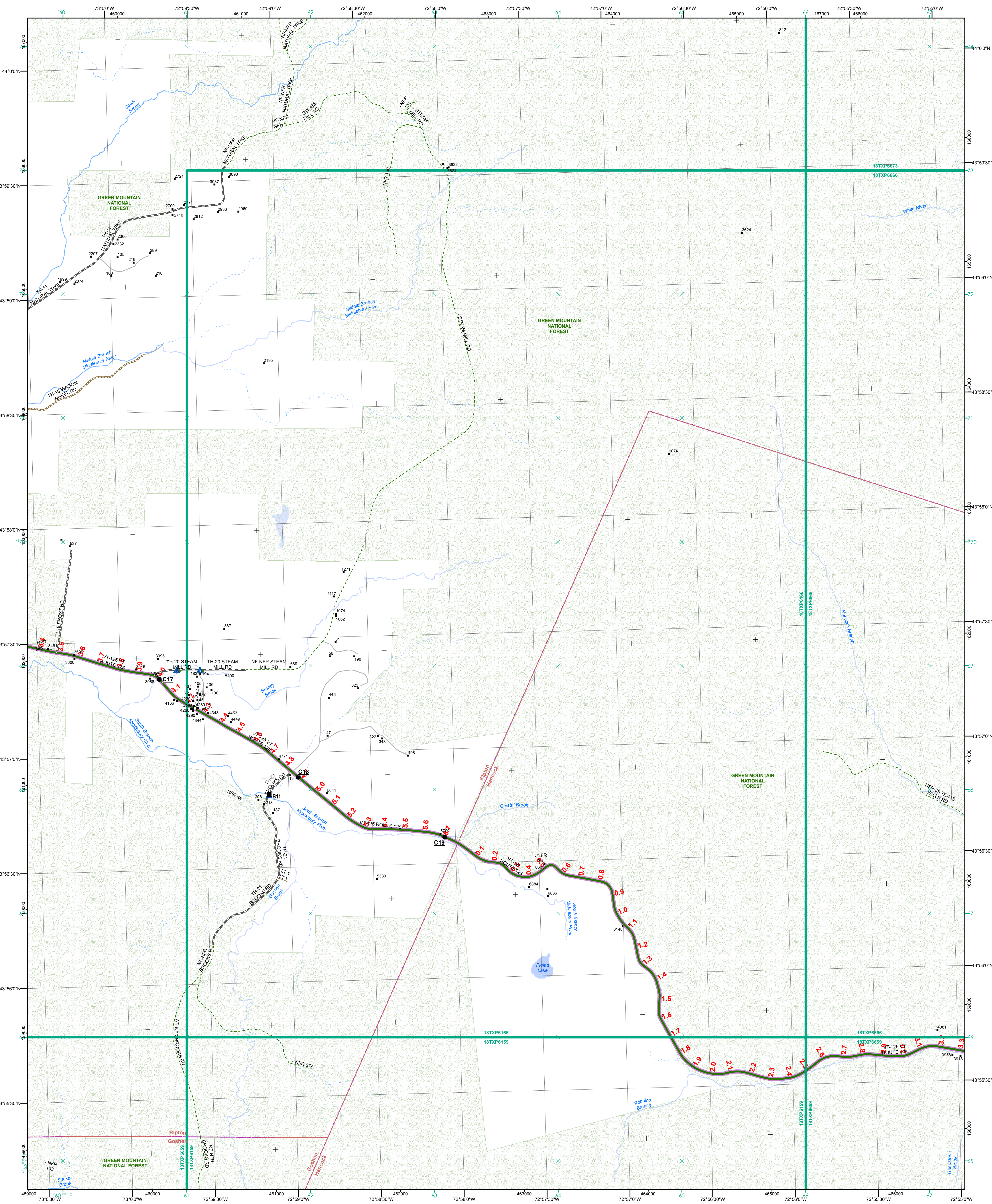
This map was funded in part through grants from the Federal Highway Administration, U.S. Department of Transportation. The representation of the authors expressed herein do not necessarily state or reflect those of the U.S. Department of Transportation.



0 0.2 0.4 0.6 0.8 Miles
 Scale 1:12,672 (printed size: 24 x 36 inches)

FIELD ASSESSMENT MAP SERIES
 USNG Page #: 18TXP6159
 Sheet ID: XP6159
 District: 4

TOWNS INCLUDED ON SHEET
 Goshen
 Hancock
 Ripton
 Rochester



- | | |
|---|--|
| <ul style="list-style-type: none"> Interstate Interstate Ramp Divided U.S. Highway U.S. Highway Ramp U.S. Highway State Highway - Paved State Highway - Gravel State Highway Ramp - Paved Class 1 - Paved Class 2 - Paved Class 2 - Gravel Class 2 - Graded Earth Class 3 - Paved Class 3 - Graded Earth Class 3 - Unimproved / Primitive Class 4 - Paved Class 4 - Gravel Class 4 - Graded Earth Class 4 - Unimproved / Primitive Class 4 - Impassable or Untraveled National or State Forest Highway Legal Trail Unconfirmed Legal Trail Private Discontinued Winter Road Closure | <ul style="list-style-type: none"> Functional Class 2 - Principal Arterial - Other Freeway 3 - Principal Arterial - Other 4 - Minor Arterial 5 - Major Collector 6 - Minor Collector |
| <ul style="list-style-type: none"> Railroad Rail Trail Airport | <ul style="list-style-type: none"> Bridge-Culvert State/Town Bridge or Culvert Greater than 20' State Bridge or Culvert 6' - 20' Bike Path Structure Town Bridge 6' - 20' Town Culvert 6' - 20' VTrans Maintenance District Office Named Lake-Pond Unnamed Lake-Pond Named River-Stream Unnamed River-Stream Public Land - State/Municipal Green Mountain National Forest District Boundary Town Boundary |

2.2 Distance along linear referenced highway (route log measure)

B20 / C20 State Bridge or Culvert Identifier
B20 / C20 Town Bridge or Culvert Identifier

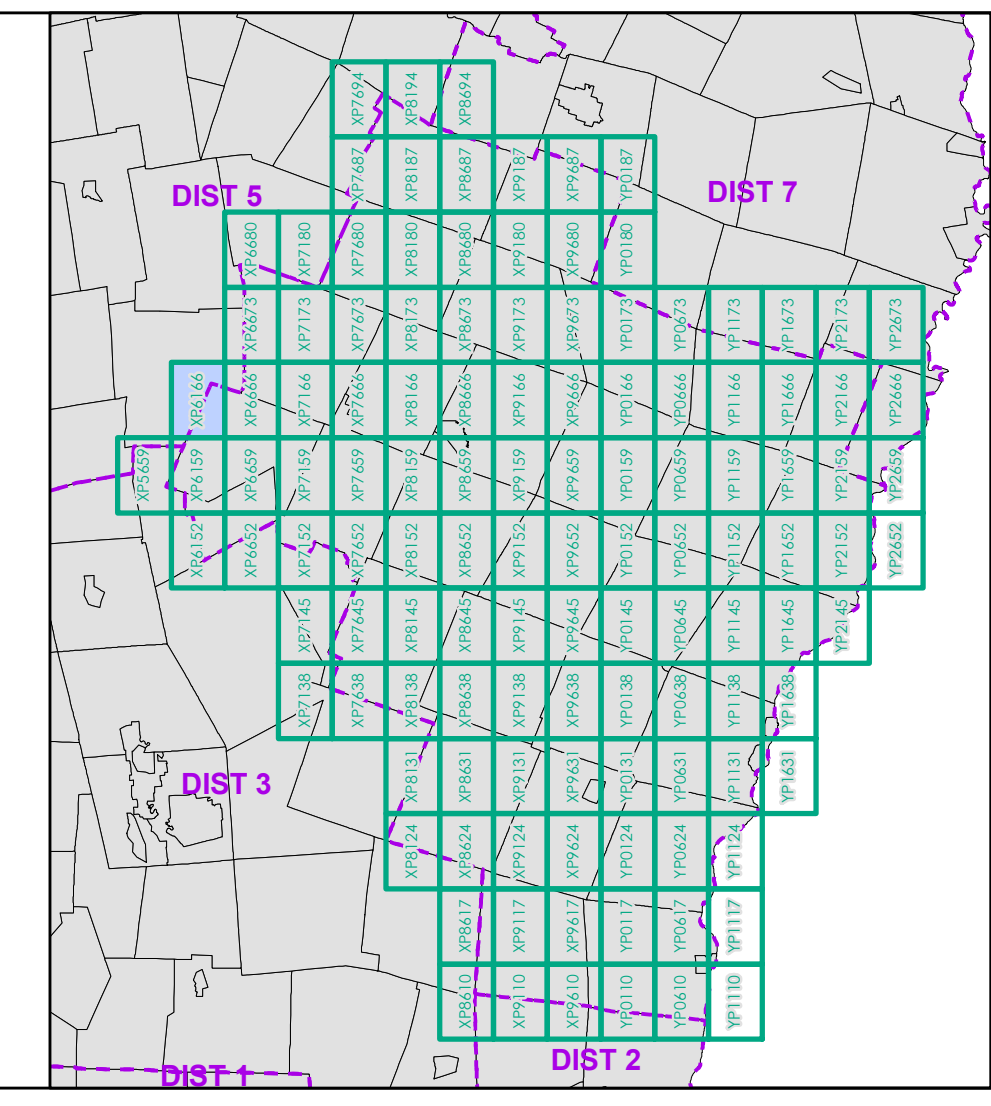
1,000 meter US National Grid
North American Datum 1983
Grid Zone Designation: 18T

Vermont State Plane Coordinate System
North American Datum of 1983
SPCS Zone Identifier: 4400
Geodetic Reference System 80
500-meter grid, Easting - Northing

Map generated: 21 August 2017

Contact information:
Vermont Agency of Transportation, Mapping Section
1 National Life Drive, Montpelier, VT 05633-5001
Telephone: 802-828-2600

This map was funded in part through grants from the Federal Highway Administration, U.S. Department of Transportation. The representation of the authors expressed herein do not necessarily state or reflect those of the U.S. Department of Transportation.



0 0.2 0.4 0.6 0.8 Miles

Scale 1:12,672 (printed size: 24 x 36 inches)

FIELD ASSESSMENT MAP SERIES

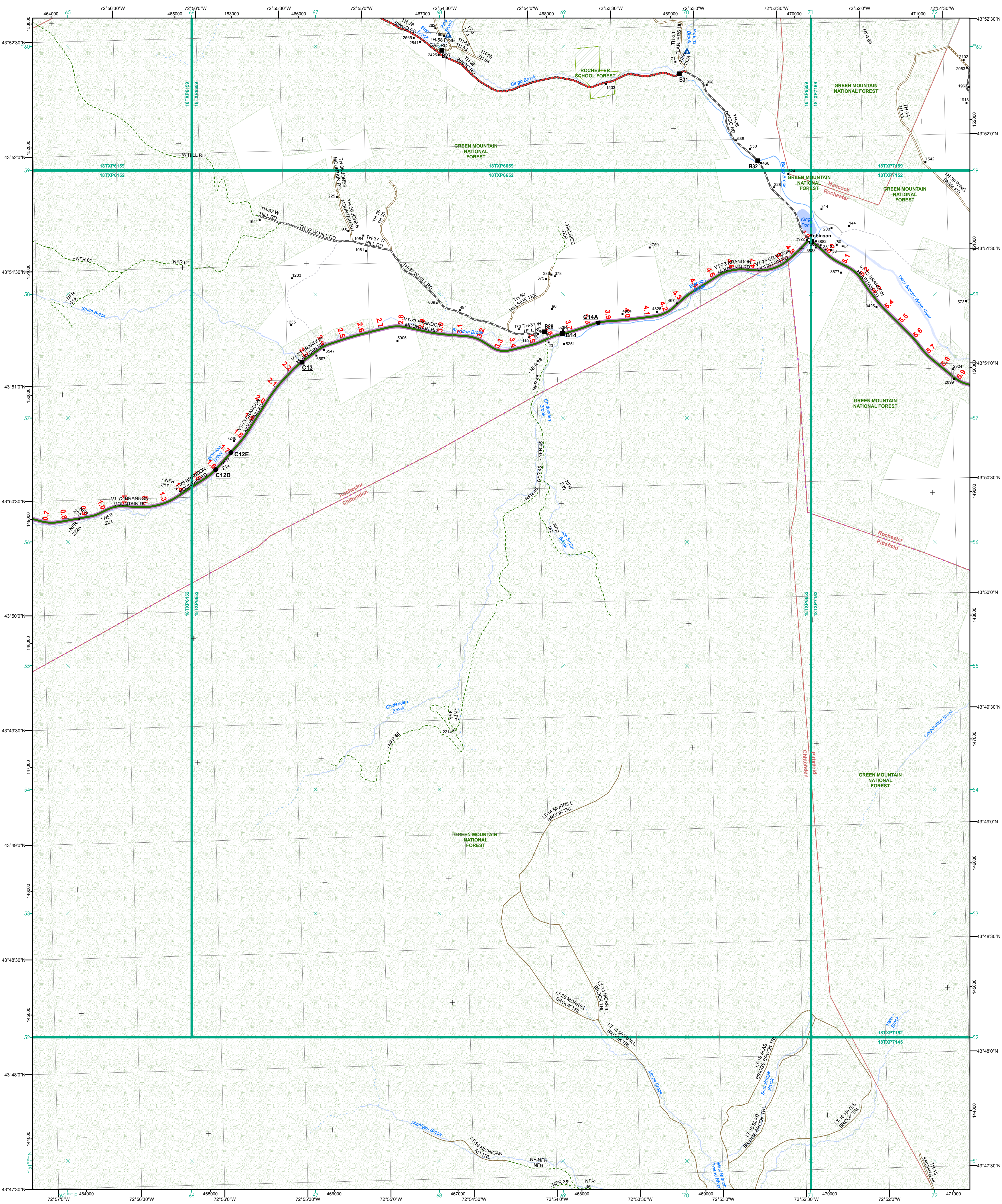
USNG Page #: 18TXP6166

Sheet ID: XP6166

District: 4

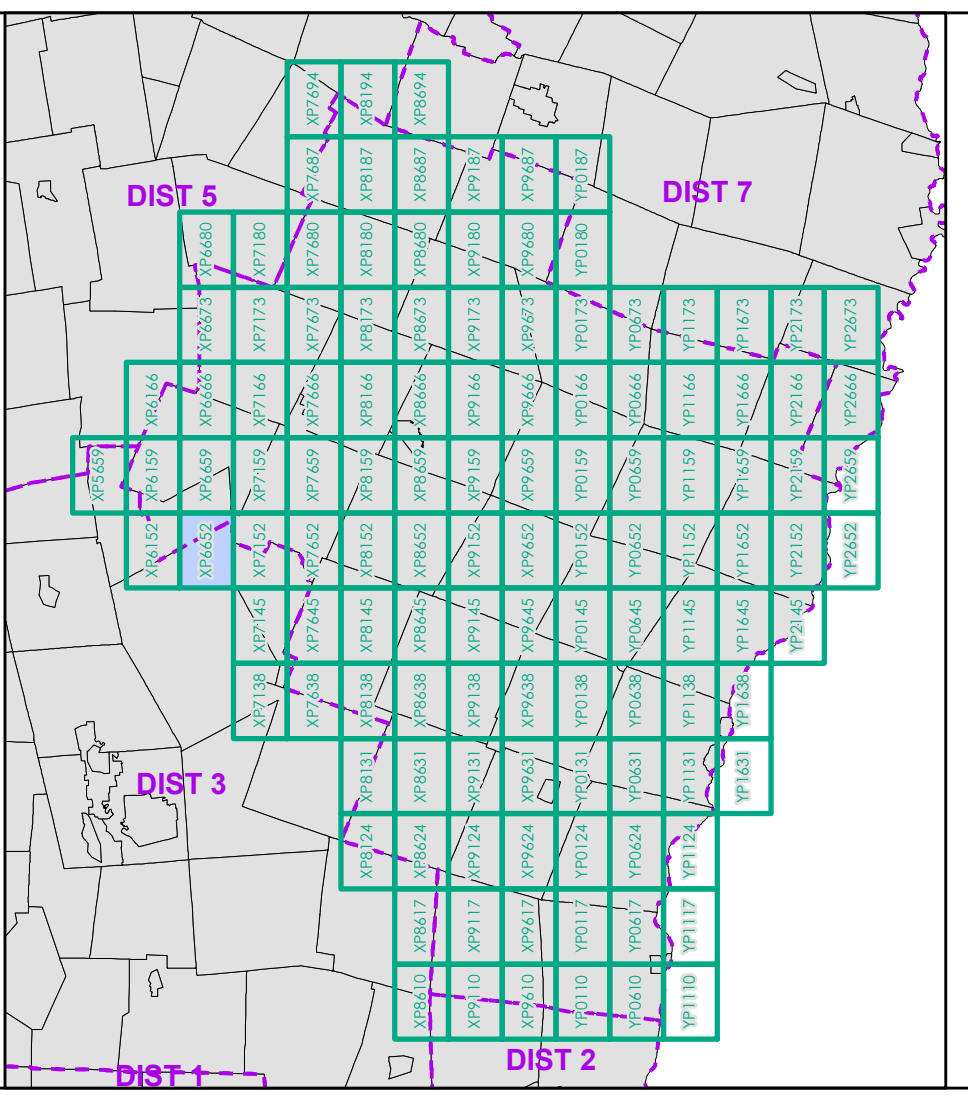
TOWNS INCLUDED ON SHEET

Goshen
Hancock
Ripton



- Functional Class**
- Interstate
 - Interstate Ramp
 - Divided U.S. Highway
 - U.S. Highway Ramp
 - U.S. Highway
 - State Highway - Paved
 - State Highway - Gravel
 - State Highway Ramp - Paved
 - Class 1 - Paved
 - Class 2 - Paved
 - Class 2 - Gravel
 - Class 2 - Graded Earth
 - Class 3 - Paved
 - Class 3 - Graded Earth
 - Class 3 - Unimproved / Primitive
 - Class 4 - Paved
 - Class 4 - Gravel
 - Class 4 - Graded Earth
 - Class 4 - Unimproved / Primitive
 - Class 4 - Impassable or Untraveled
 - National or State Forest Highway
 - Legal Trail
 - Unconfirmed Legal Trail
 - Private
 - Discontinued
 - Winter Road Closure
- 2.2 Distance along linear referenced highway (route log measure)**
- B20 / C20 State Bridge or Culvert Identifier
 - B20 / C20 Town Bridge or Culvert Identifier
- 1,000 meter US National Grid**
North American Datum of 1983
SPCS Zone Identifier: 4400
Geodetic Reference System 80
500-meter grid, Easting - Northing
- Map generated:** 21 August 2017
- Contact information:**
Vermont Agency of Transportation, Mapping Section
1 National Life Drive, Montpelier, VT 05633-5001
Telephone: 802-828-2600
- This map was funded in part through grants from the Federal Highway Administration, U.S. Department of Transportation. The representation of the authors expressed herein do not necessarily state or reflect those of the U.S. Department of Transportation.**

- Functional Class**
- 2 - Principal Arterial - Other Freeway
 - 3 - Principal Arterial - Other
 - 4 - Minor Arterial
 - 5 - Major Collector
 - 6 - Minor Collector
- Railroad**
- Railroad
 - Rail Trail
 - Airport
- Bridge-Culvert**
- State/Town Bridge or Culvert Greater than 20'
 - State Bridge or Culvert 6' - 20'
 - Bike Path Structure
 - Town Bridge 6' - 20'
 - Town Culvert 6' - 20'
 - VT Trans Maintenance District Office
- Named Lake-Pond**
- Named Lake-Pond
 - Unnamed Lake-Pond
- Named River-Stream**
- Named River-Stream
 - Unnamed River-Stream
- Public Land - State/Municipal**
- Green Mountain National Forest
- District Boundary**
- District Boundary
 - Town Boundary



0 0.2 0.4 0.6 0.8 Miles
Scale 1:12,672 (printed size: 24 x 36 inches)

FIELD ASSESSMENT MAP SERIES
USNG Page #: 18TXP6652
Sheet ID: XP6652
District: 4

TOWNS INCLUDED ON SHEET
Chittenden
Hancock
Pittsfield
Rochester



- Interstate
 - Interstate Ramp
 - Divided U.S. Highway
 - U.S. Highway Ramp
 - U.S. Highway
 - State Highway - Paved
 - State Highway - Gravel
 - State Highway Ramp - Paved
 - Class 1 - Paved
 - Class 2 - Paved
 - Class 2 - Gravel
 - Class 2 - Graded Earth
 - Class 3 - Paved
 - Class 3 - Graded Earth
 - Class 3 - Unimproved / Primitive
 - Class 4 - Paved
 - Class 4 - Gravel
 - Class 4 - Graded Earth
 - Class 4 - Unimproved / Primitive
 - Class 4 - Impassable or Untraveled
 - National or State Forest Highway
 - Legal Trail
 - Unconfirmed Legal Trail
 - Private
 - Discontinued
 - Winter Road Closure
- 2 - Principal Arterial - Other Freeway
 - 3 - Principal Arterial - Other
 - 4 - Minor Arterial
 - 5 - Major Collector
 - 6 - Minor Collector
- Railroad
 - Rail Trail
 - Airport
- Bridge/Culvert
 - State/Town Bridge or Culvert Greater than 20'
 - State Bridge or Culvert 6' - 20'
 - Bike Path Structure
 - Town Bridge 6' - 20'
 - Town Culvert 6' - 20'
 - VT Trans Maintenance District Office
- Named Lake-Pond
 - Unnamed Lake-Pond
 - Named River-Stream
 - Unnamed River-Stream
 - Public Land - State/Municipal
 - Green Mountain National Forest
 - District Boundary
 - Town Boundary

2.2 Distance along linear referenced highway (route log measure)

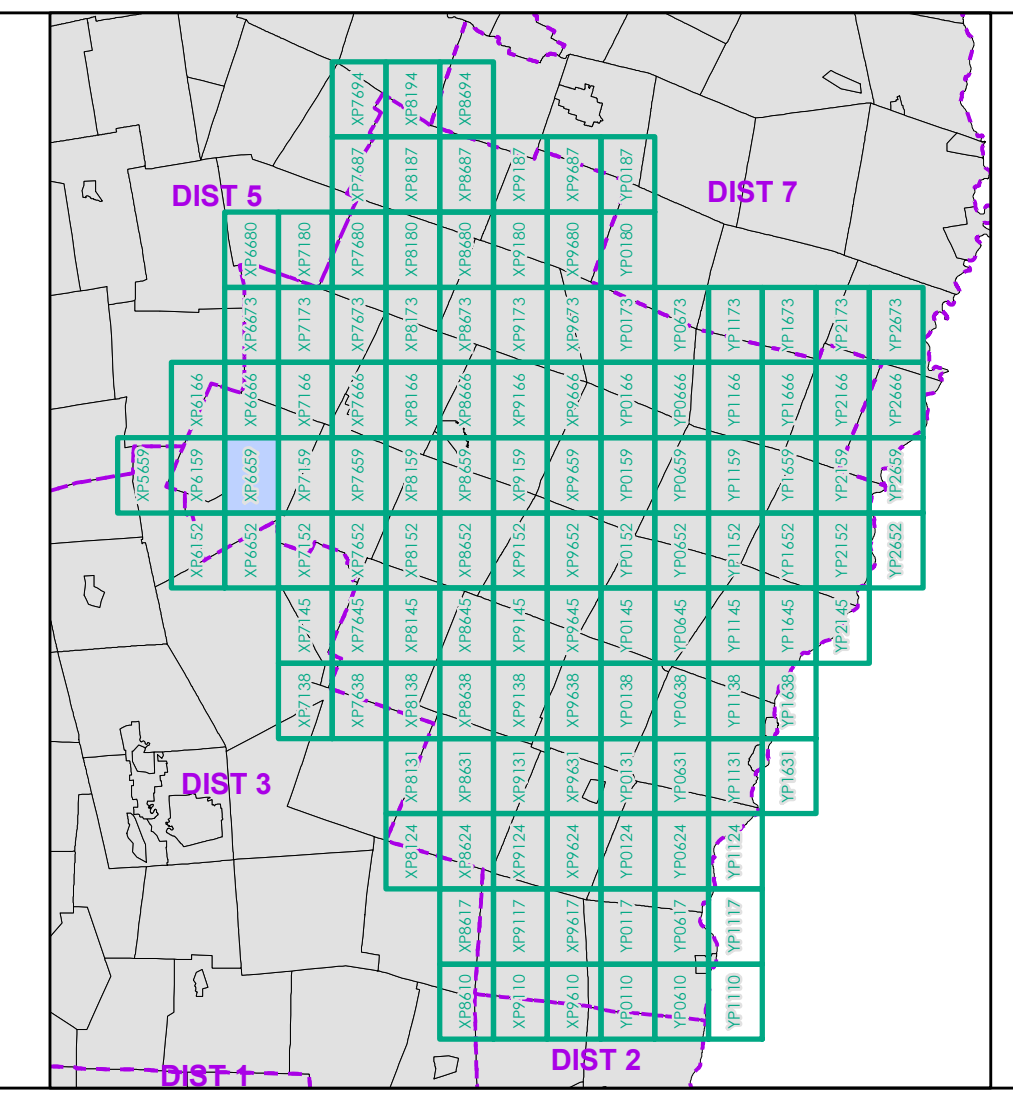
B20 / C20 State Bridge or Culvert Identifier
B20 / C20 Town Bridge or Culvert Identifier

1,000 meter US National Grid
 North American Datum 1983
 SPCS Zone Identifier: 4400
 Geodetic Reference System 80
 500-meter grid, Easting - Northing

Map generated: 21 August 2017

Contact information:
 Vermont Agency of Transportation, Mapping Section
 1 National Life Drive, Montpelier, VT 05633-5001
 Telephone: 802-828-2600

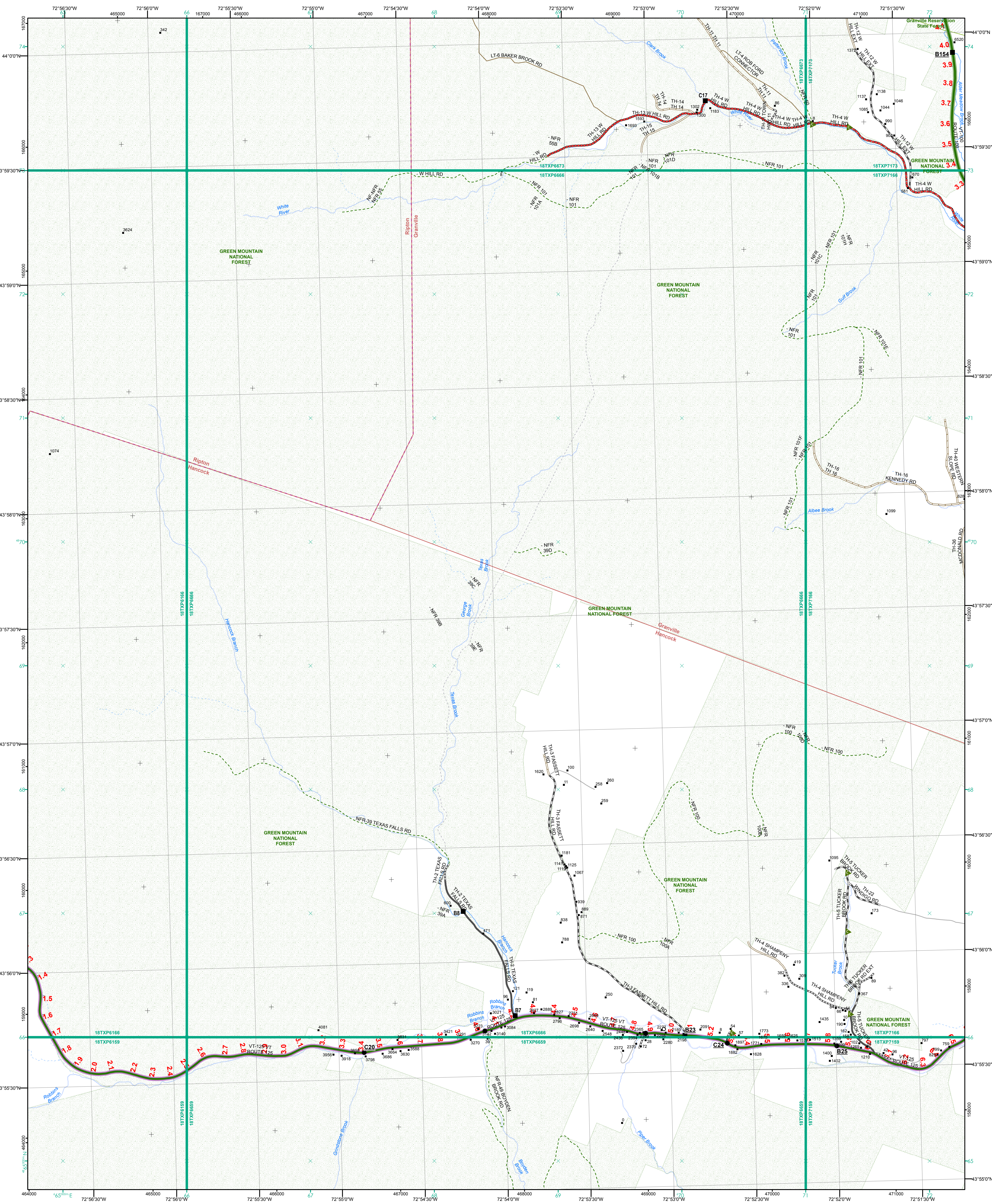
This map was funded in part through grants from the Federal Highway Administration, U.S. Department of Transportation. The representation of the authors expressed herein do not necessarily state or reflect those of the U.S. Department of Transportation.



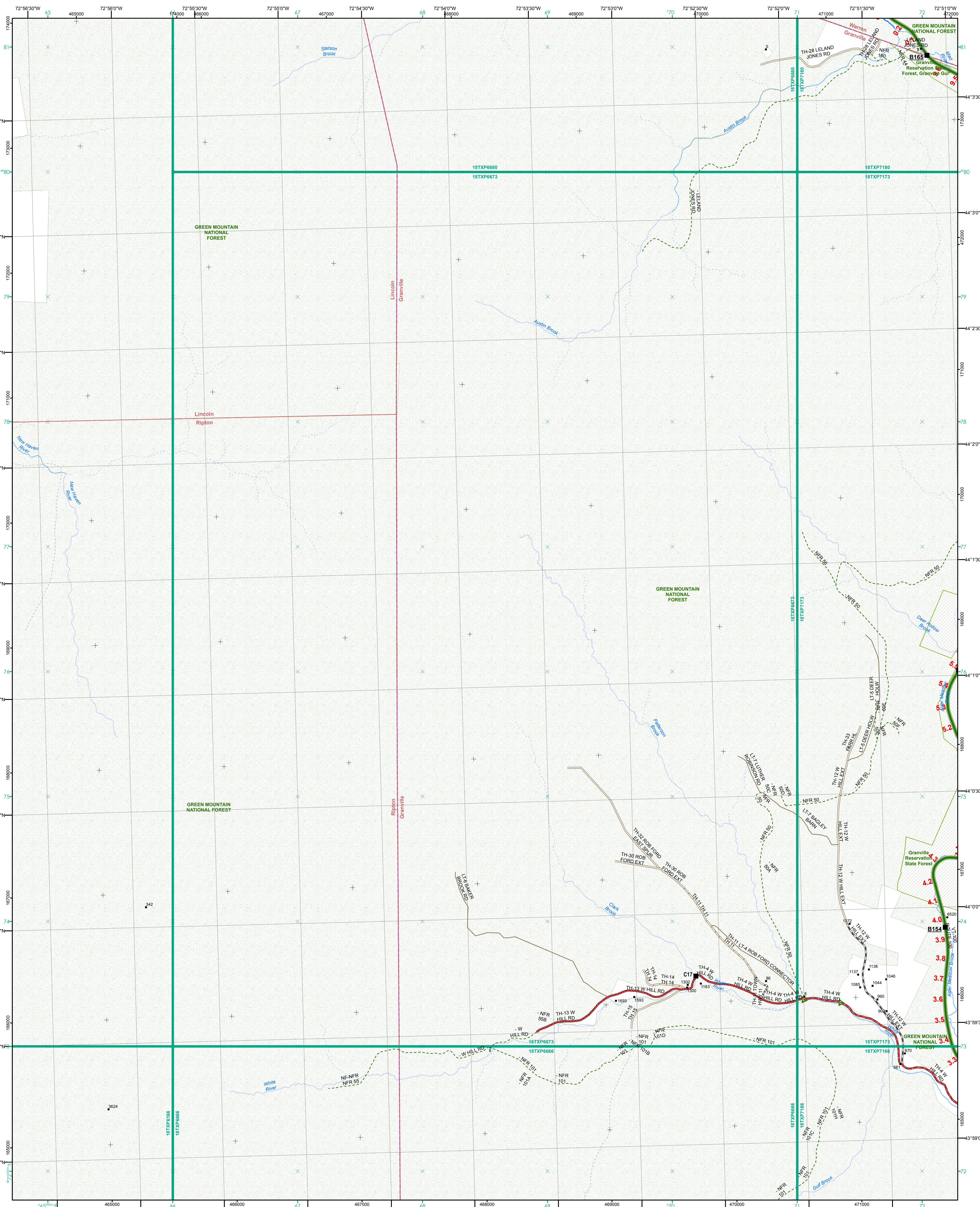
0 0.2 0.4 0.6 0.8 Miles
 Scale 1:12,672 (printed size: 24 x 36 inches)

FIELD ASSESSMENT MAP SERIES
 USNG Page #: **18TXP6659**
 Sheet ID: **XP6659**
 District: **4**

TOWNS INCLUDED ON SHEET
 Chittenden
 Hancock
 Rochester



<ul style="list-style-type: none"> Interstate Divided U.S. Highway U.S. Highway Ramp U.S. Highway State Highway - Paved State Highway - Gravel State Highway Ramp - Paved Class 1 - Paved Class 2 - Paved Class 2 - Gravel Class 2 - Graded Earth Class 3 - Paved Class 3 - Graded Earth Class 3 - Unimproved / Primitive Class 4 - Paved Class 4 - Gravel Class 4 - Graded Earth Class 4 - Unimproved / Primitive Class 4 - Impassable or Untraveled National or State Forest Highway Legal Trail Unconfirmed Legal Trail Private Discontinued Winter Road Closure 	<p>Functional Class</p> <ul style="list-style-type: none"> 2 - Principal Arterial - Other Freeway 3 - Principal Arterial - Other 4 - Minor Arterial 5 - Major Collector 6 - Minor Collector <p>Railroad</p> <ul style="list-style-type: none"> Railroad Rail Trail Airport <p>Bridge-Culvert</p> <ul style="list-style-type: none"> State/Town Bridge or Culvert Greater than 20' State Bridge or Culvert 6' - 20' Bike Path Structure Town Bridge 6' - 20' Town Culvert 6' - 20' VT Trans Maintenance District Office Named Lake-Pond Unnamed Lake-Pond Named River-Stream Unnamed River-Stream Public Land - State/Municipal Green Mountain National Forest District Boundary Town Boundary 	<p>2.2 Distance along linear referenced highway (route log measure)</p> <p>B20 / C20 State Bridge or Culvert Identifier</p> <p>B20 / C20 Town Bridge or Culvert Identifier</p> <p>1,000 meter US National Grid North American Datum 1983 Grid Zone Designation: 18T</p> <p>Vermont State Plane Coordinate System North American Datum of 1983 SPCS Zone Identifier: 4400 Geodetic Reference System 80 500-meter grid, Easting - Northing</p> <p>Map generated: 21 August 2017</p> <p>Contact information: Vermont Agency of Transportation, Mapping Section 1 National Life Drive, Montpelier, VT 05633-5001 Telephone: 802-828-2600</p> <p>This map was funded in part through grants from the Federal Highway Administration, U.S. Department of Transportation. The representation of the authors expressed herein do not necessarily state or reflect those of the U.S. Department of Transportation.</p>		<p>0 0.2 0.4 0.6 0.8 Miles</p> <p>Scale 1:12,672 (printed size: 24 x 36 inches)</p> <p>FIELD ASSESSMENT MAP SERIES</p> <p>USNG Page #: 18TXP6666</p> <p>Sheet ID: XP6666</p> <p>District: 4</p> <p>TOWNS INCLUDED ON SHEET</p> <p>Granville Hancock Ripton</p>
---	--	--	--	--



- Functional Class**
- Interstate
 - Interstate Ramp
 - Divided U.S. Highway
 - U.S. Highway Ramp
 - U.S. Highway
 - State Highway - Paved
 - State Highway - Gravel
 - State Highway Ramp - Paved
 - Class 1 - Paved
 - Class 2 - Paved
 - Class 2 - Gravel
 - Class 2 - Graded Earth
 - Class 3 - Paved
 - Class 3 - Graded Earth
 - Class 3 - Unimproved / Primitive
 - Class 4 - Paved
 - Class 4 - Gravel
 - Class 4 - Graded Earth
 - Class 4 - Unimproved / Primitive
 - Class 4 - Impassable or Untraveled
 - National or State Forest Highway
 - Legal Trail
 - Unconfirmed Legal Trail
 - Private
 - Discontinued
 - Winter Road Closure
- Railroad**
- Railroad
 - Rail Trail
 - Airport
- Bridge-Culvert**
- State/Town Bridge or Culvert Greater than 20'
 - State Bridge or Culvert 6' - 20'
 - Bike Path Structure
 - Town Bridge 6' - 20'
 - Town Culvert 6' - 20'
 - VTrans Maintenance District Office
- Other Features**
- Named Lake-Pond
 - Unnamed Lake-Pond
 - Named River-Stream
 - Unnamed River-Stream
 - Public Land - State/Municipal
 - Green Mountain National Forest
 - District Boundary
 - Town Boundary

2.2 Distance along linear referenced highway (route log measure)

B20 / C20 State Bridge or Culvert Identifier
B20 / C20 Town Bridge or Culvert Identifier

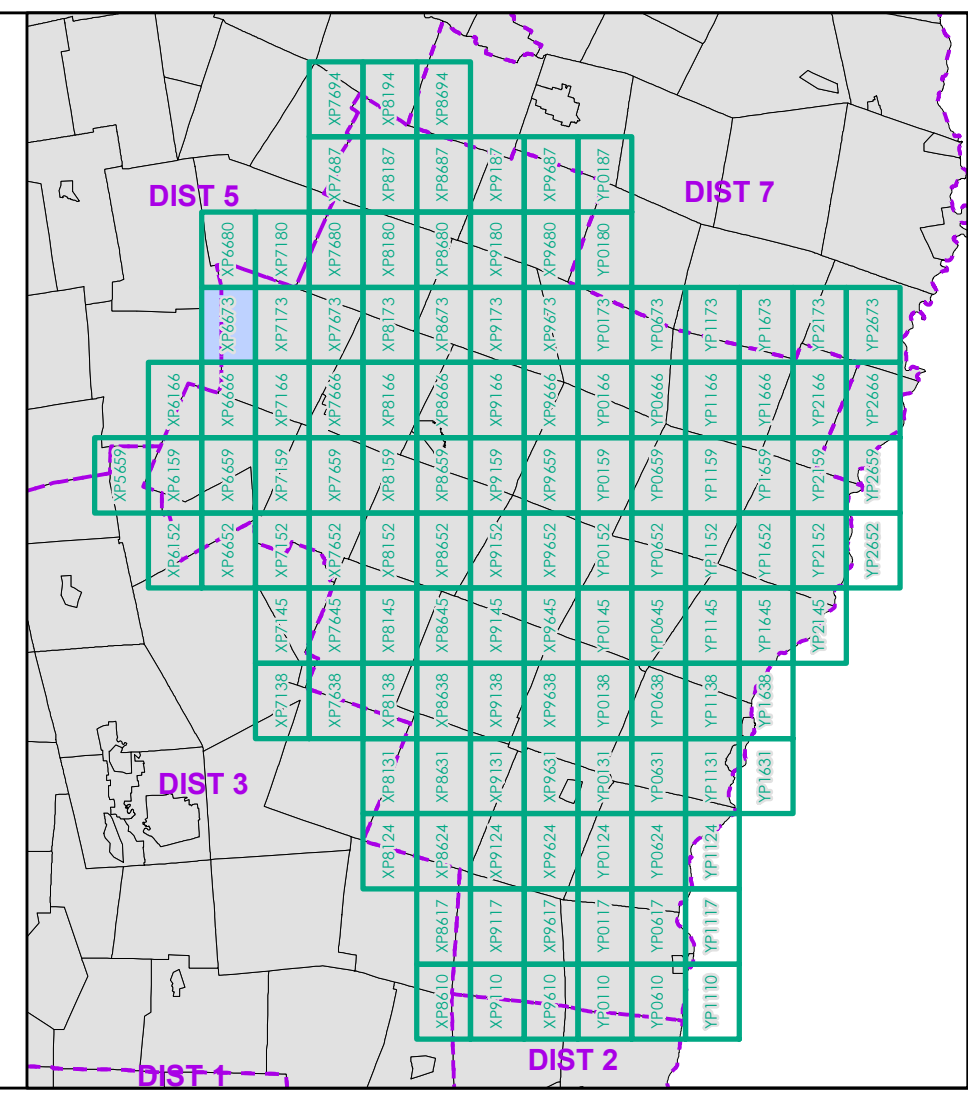
1,000 meter US National Grid
 North American Datum 1983
 SPCS Zone Identifier: 4400
 Geodetic Reference System 80
 500-meter grid, Easting - Northing

Vermont State Plane Coordinate System
 North American Datum of 1983
 SPCS Zone Identifier: 4400
 Geodetic Reference System 80
 500-meter grid, Easting - Northing

Map generated: 21 August 2017

Contact information:
 Vermont Agency of Transportation, Mapping Section
 1 National Life Drive, Montpelier, VT 05633-5001
 Telephone: 802-828-2600

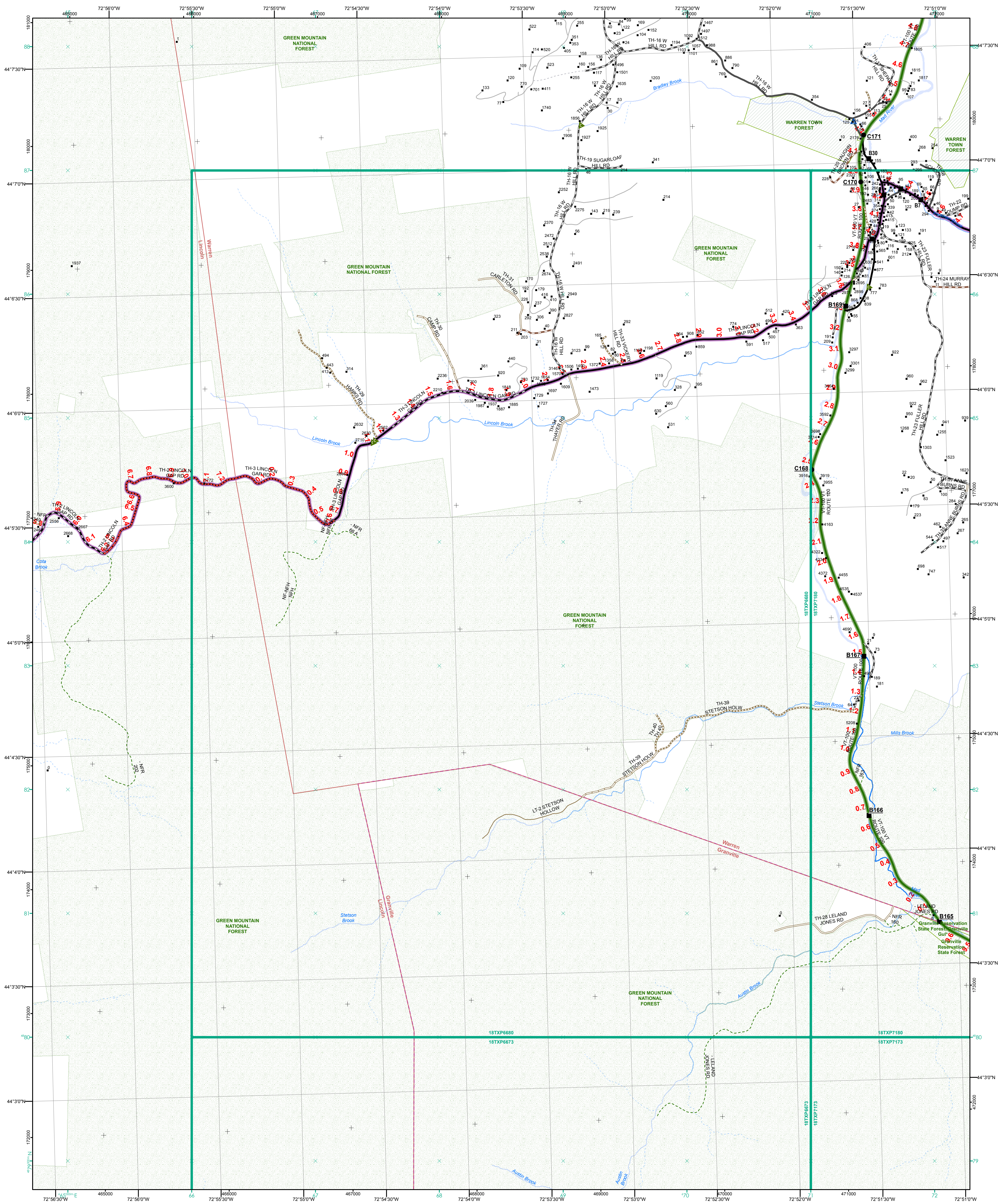
This map was funded in part through grants from the Federal Highway Administration, U.S. Department of Transportation. The representation of the authors expressed herein do not necessarily state or reflect those of the U.S. Department of Transportation.



0 0.2 0.4 0.6 0.8 Miles
 Scale 1:12,672 (printed size: 24 x 36 inches)

FIELD ASSESSMENT MAP SERIES
 USNG Page #: **18TXP6673**
 Sheet ID: **XP6673**
 District: **4**

TOWNS INCLUDED ON SHEET
 Granville
 Lincoln
 Ripton
 Warren



- Functional Class**
- Interstate
 - Interstate Ramp
 - Divided U.S. Highway
 - U.S. Highway Ramp
 - U.S. Highway
 - State Highway - Paved
 - State Highway - Gravel
 - State Highway Ramp - Paved
 - Class 1 - Paved
 - Class 2 - Paved
 - Class 2 - Gravel
 - Class 2 - Graded Earth
 - Class 3 - Paved
 - Class 3 - Gravel
 - Class 3 - Graded Earth
 - Class 3 - Unimproved / Primitive
 - Class 4 - Paved
 - Class 4 - Gravel
 - Class 4 - Graded Earth
 - Class 4 - Unimproved / Primitive
 - Class 4 - Impassable or Untraveled
 - National or State Forest Highway
 - Legal Trail
 - Unconfirmed Legal Trail
 - Private
 - Discontinued
 - Winter Road Closure
- Railroad**
- Railroad
 - Rail Trail
 - Airport
- Bridge-Culvert**
- State/Town Bridge or Culvert Greater than 20'
 - State Bridge or Culvert 6' - 20'
 - Bike Path Structure
 - Town Bridge 6' - 20'
 - Town Culvert 6' - 20'
 - VTrans Maintenance District Office
- Other Features**
- Named Lake-Pond
 - Unnamed Lake-Pond
 - Named River-Stream
 - Unnamed River-Stream
 - Public Land - State/Municipal
 - Green Mountain National Forest
 - District Boundary
 - Town Boundary

2.2 Distance along linear referenced highway (route log measure)

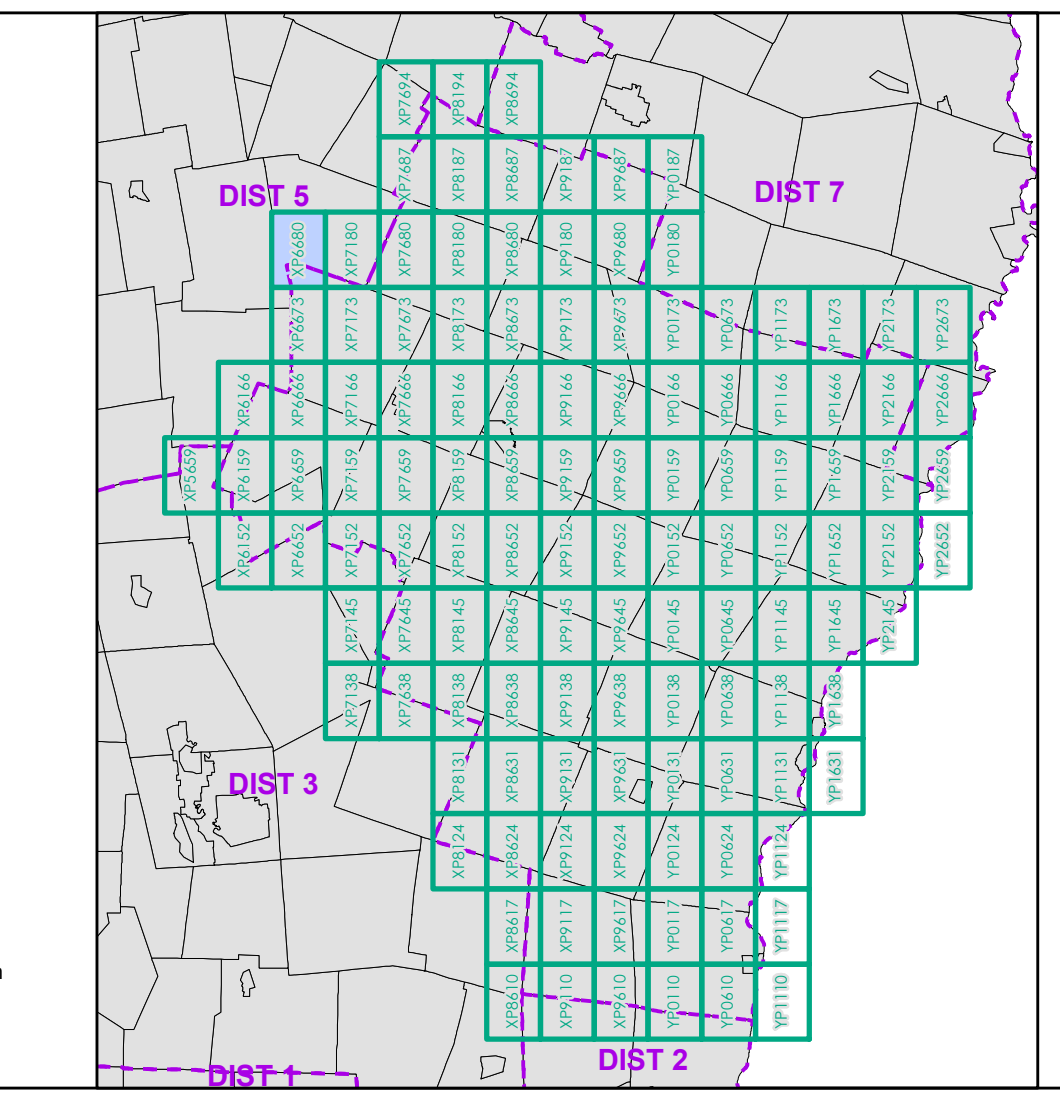
B20 / C20 State Bridge or Culvert Identifier
B20 / C20 Town Bridge or Culvert Identifier

1,000 meter US National Grid
 North American Datum 1983
 SPCS Zone Identifier: 4400
 Geodetic Reference System 80
 500-meter grid, Easting - Northing

Map generated: 21 August 2017

Contact information:
 Vermont Agency of Transportation, Mapping Section
 1 National Life Drive, Montpelier, VT 05633-5001
 Telephone: 802-828-2600

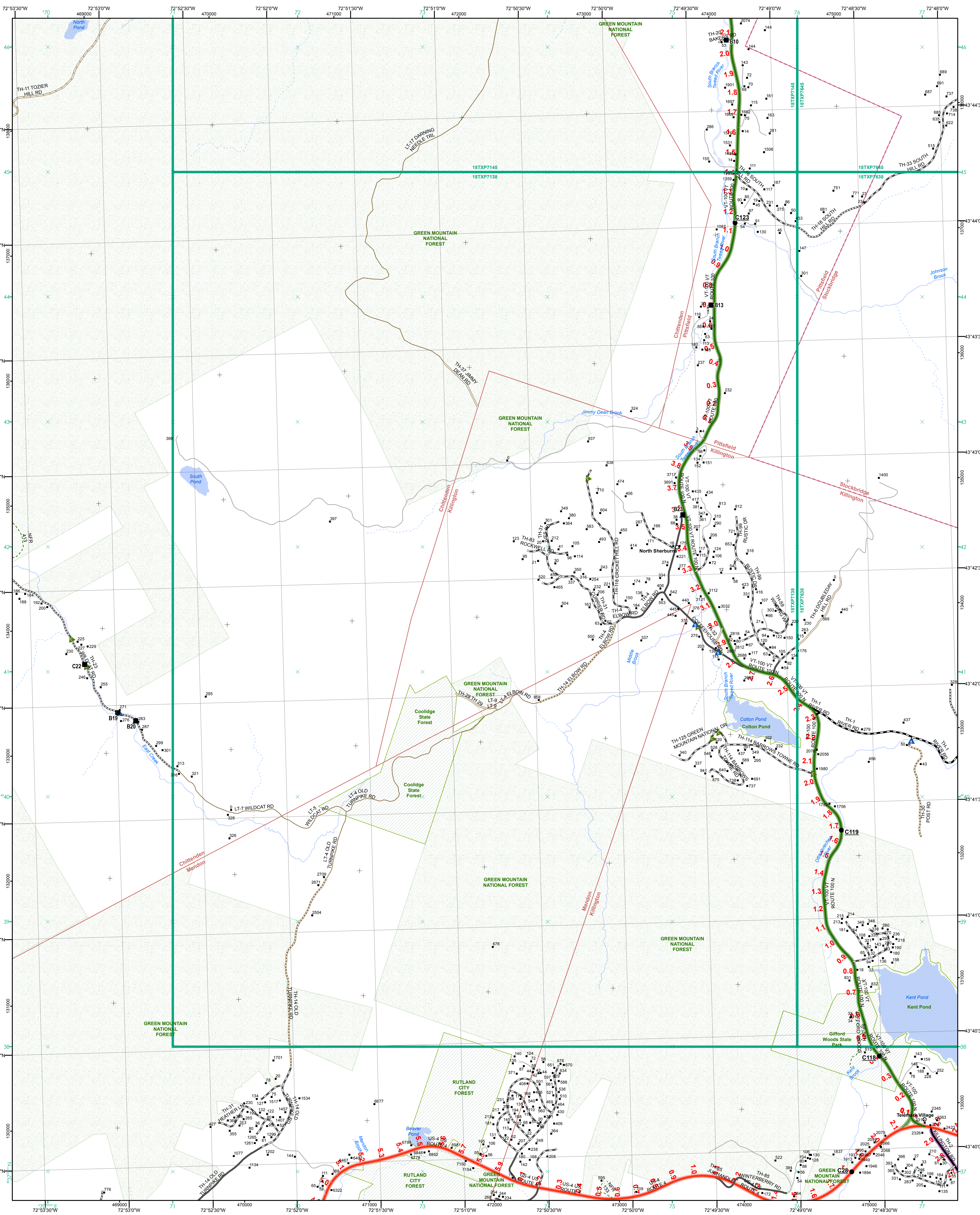
This map was funded in part through grants from the Federal Highway Administration, U.S. Department of Transportation. The representation of the authors expressed herein do not necessarily state or reflect those of the U.S. Department of Transportation.



0 0.2 0.4 0.6 0.8 Miles
 Scale 1:12,672 (printed size: 24 x 36 inches)

FIELD ASSESSMENT MAP SERIES
 USNG Page #: 18TXP6680
 Sheet ID: XP6680
 District: 4

TOWNS INCLUDED ON SHEET
 Granville
 Lincoln
 Warren



- | | |
|---|---|
| <ul style="list-style-type: none"> Interstate Interstate Ramp Divided U.S. Highway U.S. Highway Ramp U.S. Highway State Highway - Paved State Highway - Gravel State Highway Ramp - Paved Class 1 - Paved Class 2 - Paved Class 2 - Gravel Class 2 - Graded Earth Class 3 - Paved Class 3 - Graded Earth Class 3 - Unimproved / Primitive Class 4 - Paved Class 4 - Gravel Class 4 - Graded Earth Class 4 - Unimproved / Primitive Class 4 - Impassable or Untraveled National or State Forest Highway Legal Trail Unconfirmed Legal Trail Private Discontinued Winter Road Closure | <p>Functional Class</p> <ul style="list-style-type: none"> 2 - Principal Arterial - Other Freeway 3 - Principal Arterial - Other 4 - Minor Arterial 5 - Major Collector 6 - Minor Collector <p>Railroad</p> <ul style="list-style-type: none"> Railroad Rail Trail Airport <p>Bridge-Culvert</p> <ul style="list-style-type: none"> State/Town Bridge or Culvert Greater than 20' State Bridge or Culvert 6' - 20' Bike Path Structure Town Bridge 6' - 20' Town Culvert 6' - 20' VTrans Maintenance District Office |
|---|---|

2.2 Distance along linear referenced highway (route log measure)

B20 / C20 State Bridge or Culvert Identifier
 B20 / C20 Town Bridge or Culvert Identifier

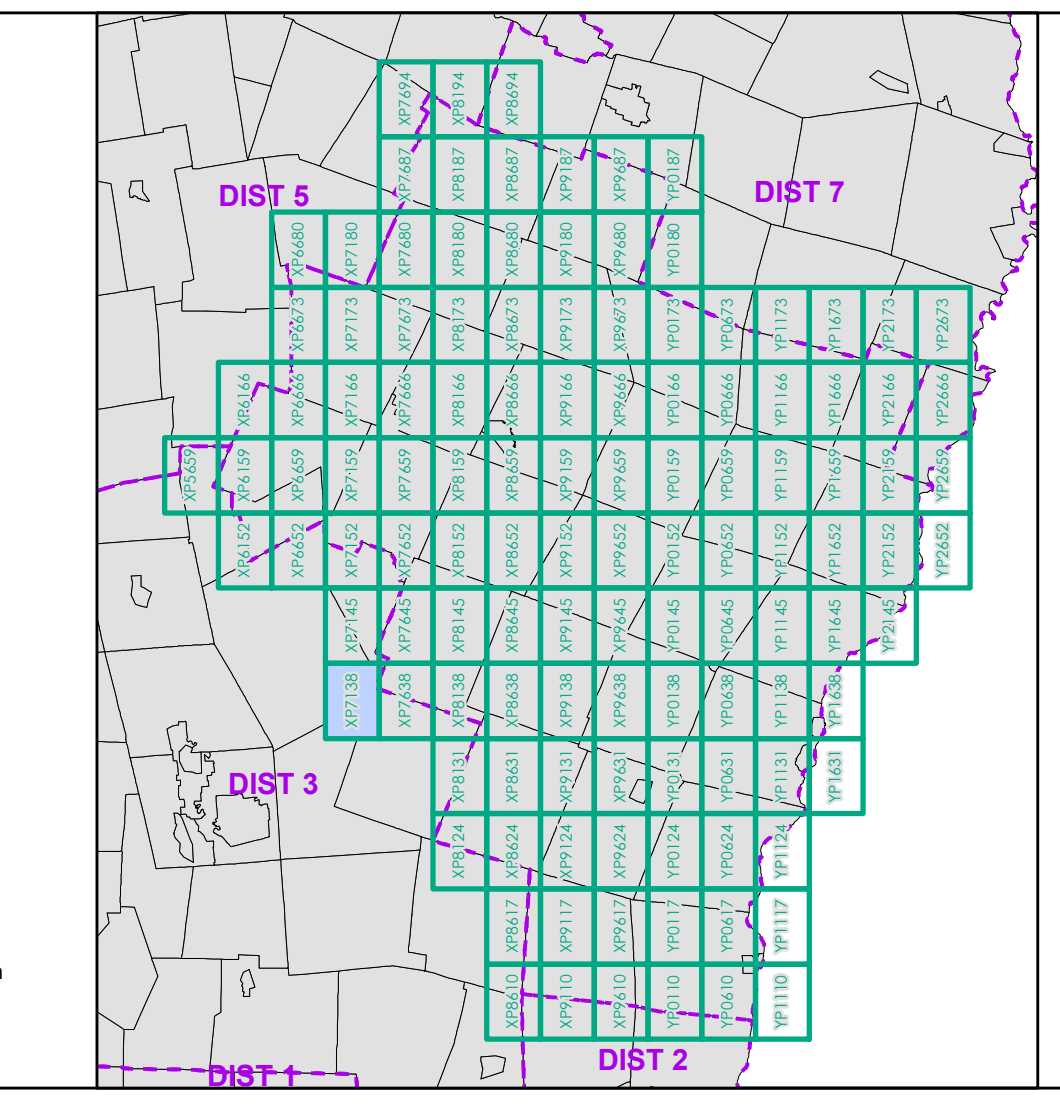
1,000 meter US National Grid
 North American Datum 1983
 SPCS Zone Identifier: 4400
 Geodetic Reference System 80
 500-meter grid, Easting - Northing

Vermont State Plane Coordinate System
 North American Datum of 1983
 SPCS Zone Identifier: 4400
 Geodetic Reference System 80
 500-meter grid, Easting - Northing

Map generated: 21 August 2017

Contact information:
 Vermont Agency of Transportation, Mapping Section
 1 National Life Drive, Montpelier, VT 05633-5001
 Telephone: 802-828-2600

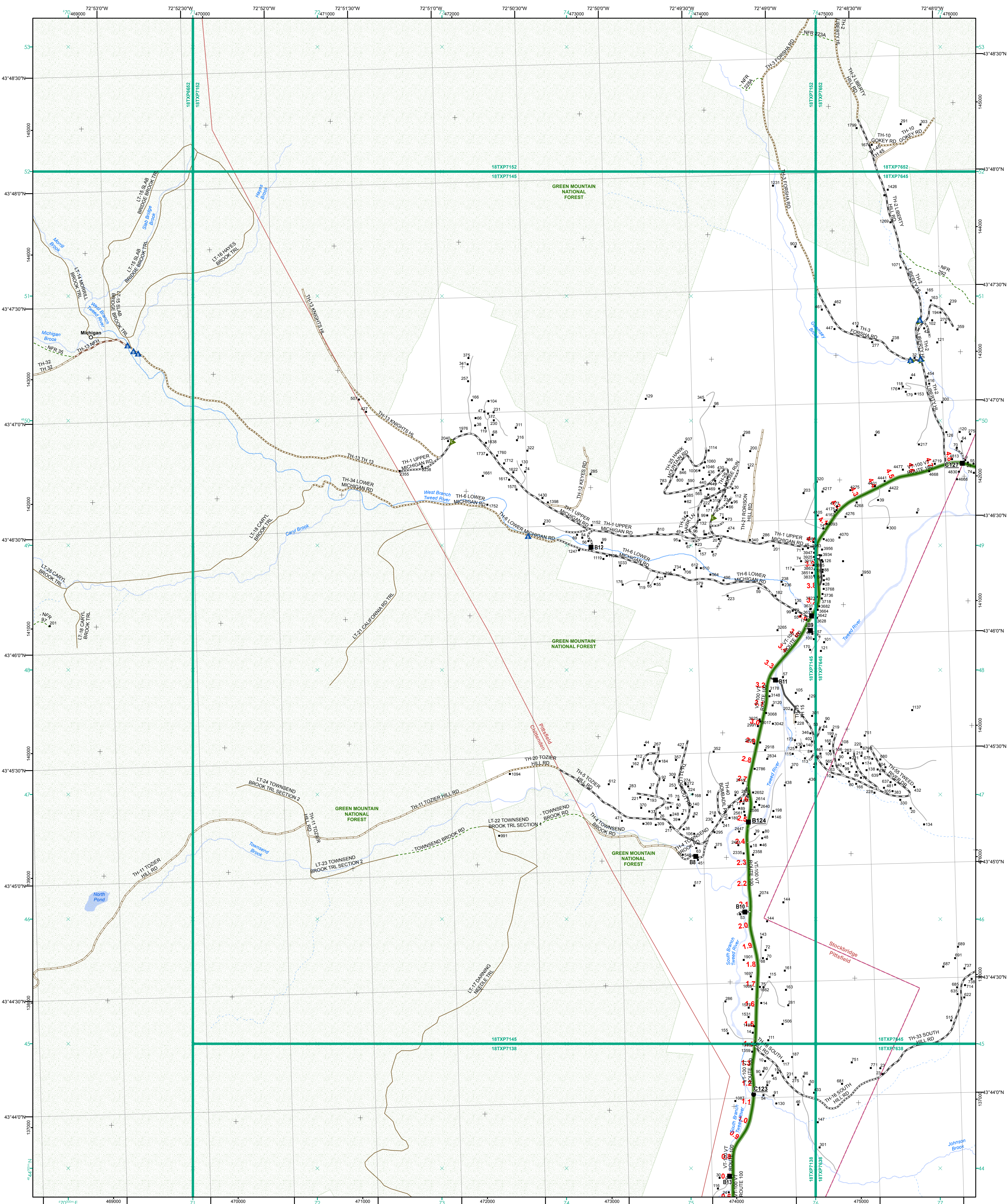
This map was funded in part through grants from the Federal Highway Administration, U.S. Department of Transportation. The representation of the authors expressed herein do not necessarily state or reflect those of the U. S. Department of Transportation.



0 0.2 0.4 0.6 0.8 Miles
 Scale 1:12,672 (printed size: 24 x 36 inches)

FIELD ASSESSMENT MAP SERIES
 USNG Page #: 18TXP7138
 Sheet ID: XP7138
 District: 4

TOWNS INCLUDED ON SHEET
 Chittenden
 Killington
 Mendon
 Pittsfield
 Stockbridge



- | | |
|---|---|
| <ul style="list-style-type: none"> Interstate Interstate Ramp Divided U.S. Highway U.S. Highway Ramp U.S. Highway State Highway - Paved State Highway - Gravel State Highway Ramp - Paved Class 1 - Paved Class 2 - Paved Class 2 - Gravel Class 2 - Graded Earth Class 3 - Paved Class 3 - Graded Earth Class 3 - Unimproved / Primitive Class 4 - Paved Class 4 - Gravel Class 4 - Graded Earth Class 4 - Unimproved / Primitive Class 4 - Impassable or Untraveled National or State Forest Highway Legal Trail Unconfirmed Legal Trail Private Discontinued Winter Road Closure | <ul style="list-style-type: none"> Functional Class 2 - Principal Arterial - Other Freeway 3 - Principal Arterial - Other 4 - Minor Arterial 5 - Major Collector 6 - Minor Collector |
| <ul style="list-style-type: none"> Railroad Rail Trail Airport | <ul style="list-style-type: none"> Bridge-Culvert State/Town Bridge or Culvert Greater than 20' State Bridge or Culvert 6' - 20' Bike Path Structure Town Bridge 6' - 20' Town Culvert 6' - 20' VTtrans Maintenance District Office Named Lake-Pond Unnamed Lake-Pond Named River-Stream Unnamed River-Stream Public Land - State/Municipal Green Mountain National Forest District Boundary Town Boundary |

2.2 Distance along linear referenced highway (route log measure)

B20 / C20 State Bridge or Culvert Identifier
 B20 / C20 Town Bridge or Culvert Identifier

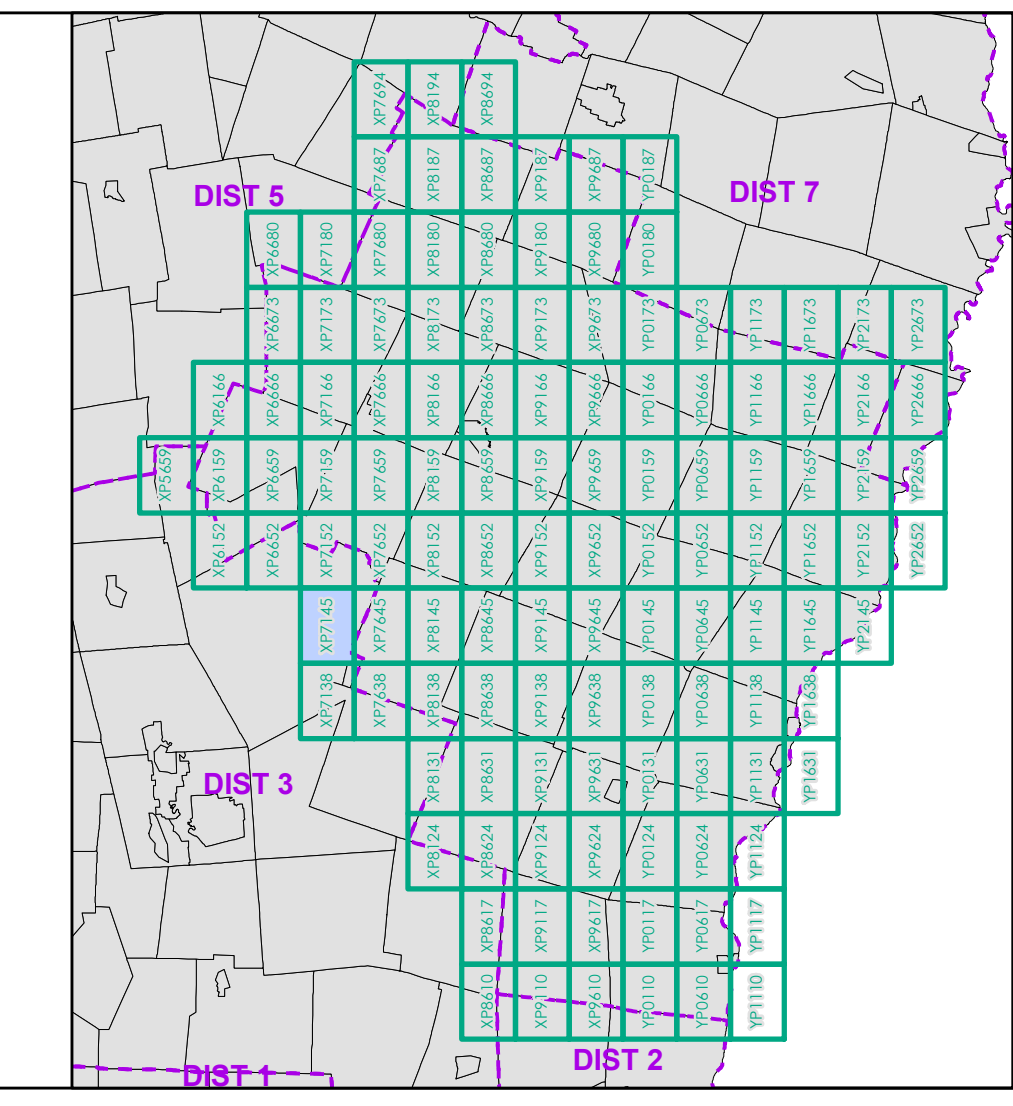
1,000 meter US National Grid
 North American Datum 1983
 Grid Zone Designation: 18T

Vermont State Plane Coordinate System
 North American Datum of 1983
 SPCS Zone Identifier: 4400
 Geodetic Reference System 80
 500-meter grid, Easting - Northing

Map generated: 21 August 2017

Contact information:
 Vermont Agency of Transportation, Mapping Section
 1 National Life Drive, Montpelier, VT 05633-5001
 Telephone: 802-828-2600

This map was funded in part through grants from the Federal Highway Administration, U.S. Department of Transportation. The representation of the authors expressed herein do not necessarily state or reflect those of the U.S. Department of Transportation.

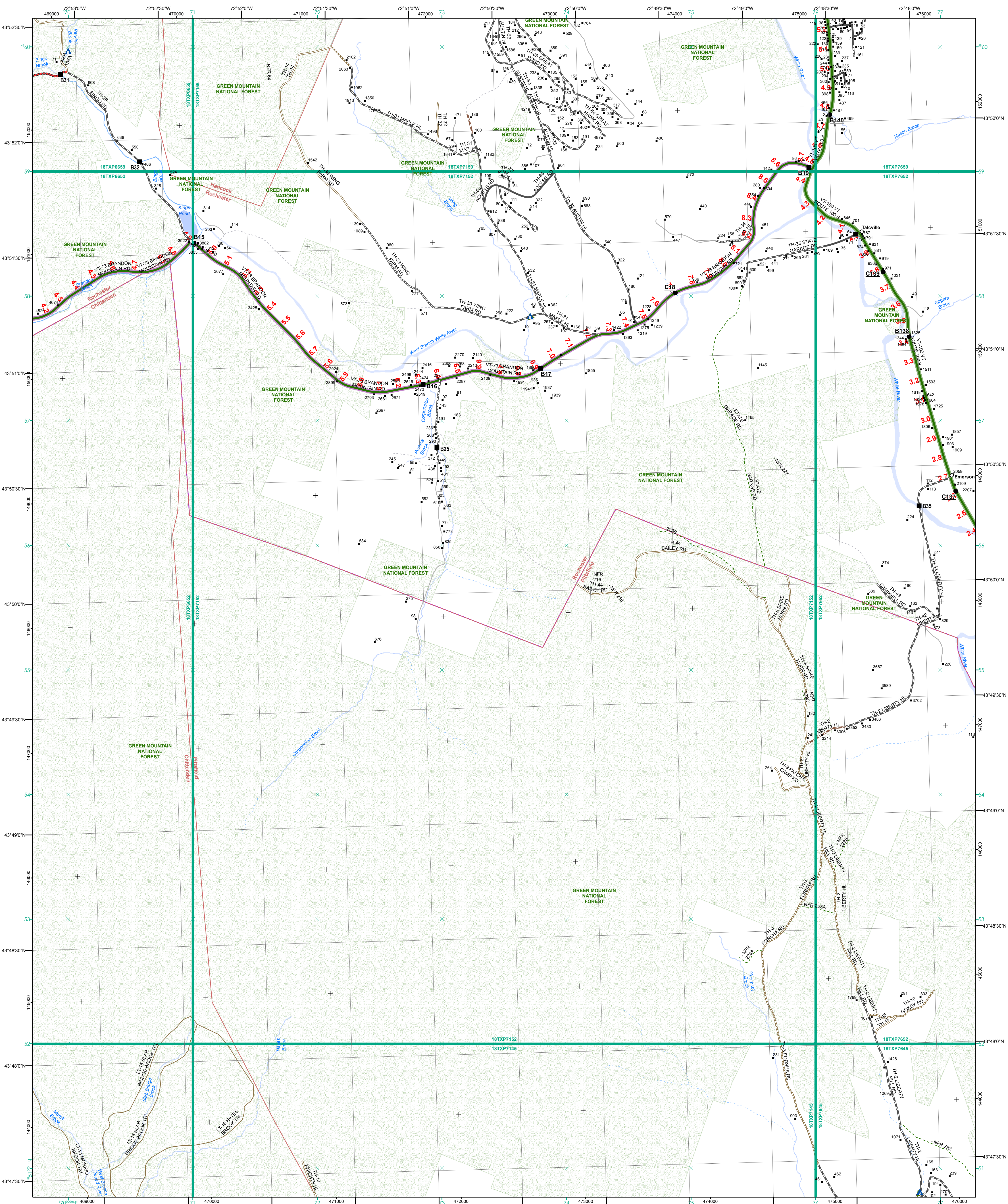


0 0.2 0.4 0.6 0.8 Miles

Scale 1:12,672 (printed size: 24 x 36 inches)

FIELD ASSESSMENT MAP SERIES
 USNG Page #: 18TXP7145
 Sheet ID: XP7145
 District: 4

TOWNS INCLUDED ON SHEET
 Chittenden
 Pittsfield
 Stockbridge



- | | |
|---|---|
| <ul style="list-style-type: none"> Interstate Interstate Ramp Divided U.S. Highway U.S. Highway Ramp U.S. Highway State Highway - Paved State Highway - Gravel State Highway Ramp - Paved Class 1 - Paved Class 2 - Paved Class 2 - Gravel Class 2 - Graded Earth Class 3 - Paved Class 3 - Graded Earth Class 3 - Unimproved / Primitive Class 4 - Paved Class 4 - Gravel Class 4 - Graded Earth Class 4 - Unimproved / Primitive Class 4 - Impassable or Untraveled National or State Forest Highway Legal Trail Unconfirmed Legal Trail Private Discontinued Winter Road Closure | <p>Functional Class</p> <ul style="list-style-type: none"> 2 - Principal Arterial - Other Freeway 3 - Principal Arterial - Other 4 - Minor Arterial 5 - Major Collector 6 - Minor Collector <p>Railroad</p> <ul style="list-style-type: none"> Railroad Rail Trail Airport <p>Bridge-Culvert</p> <ul style="list-style-type: none"> State/Town Bridge or Culvert Greater than 20' State Bridge or Culvert 6' - 20' Bike Path Structure Town Bridge 6' - 20' Town Culvert 6' - 20' VTtrans Maintenance District Office Named Lake-Pond Unnamed Lake-Pond Named River-Stream Unnamed River-Stream Public Land - State/Municipal Green Mountain National Forest District Boundary Town Boundary |
|---|---|

2.2 Distance along linear referenced highway (route log measure)

B20 / C20 State Bridge or Culvert Identifier
B20 / C20 Town Bridge or Culvert Identifier

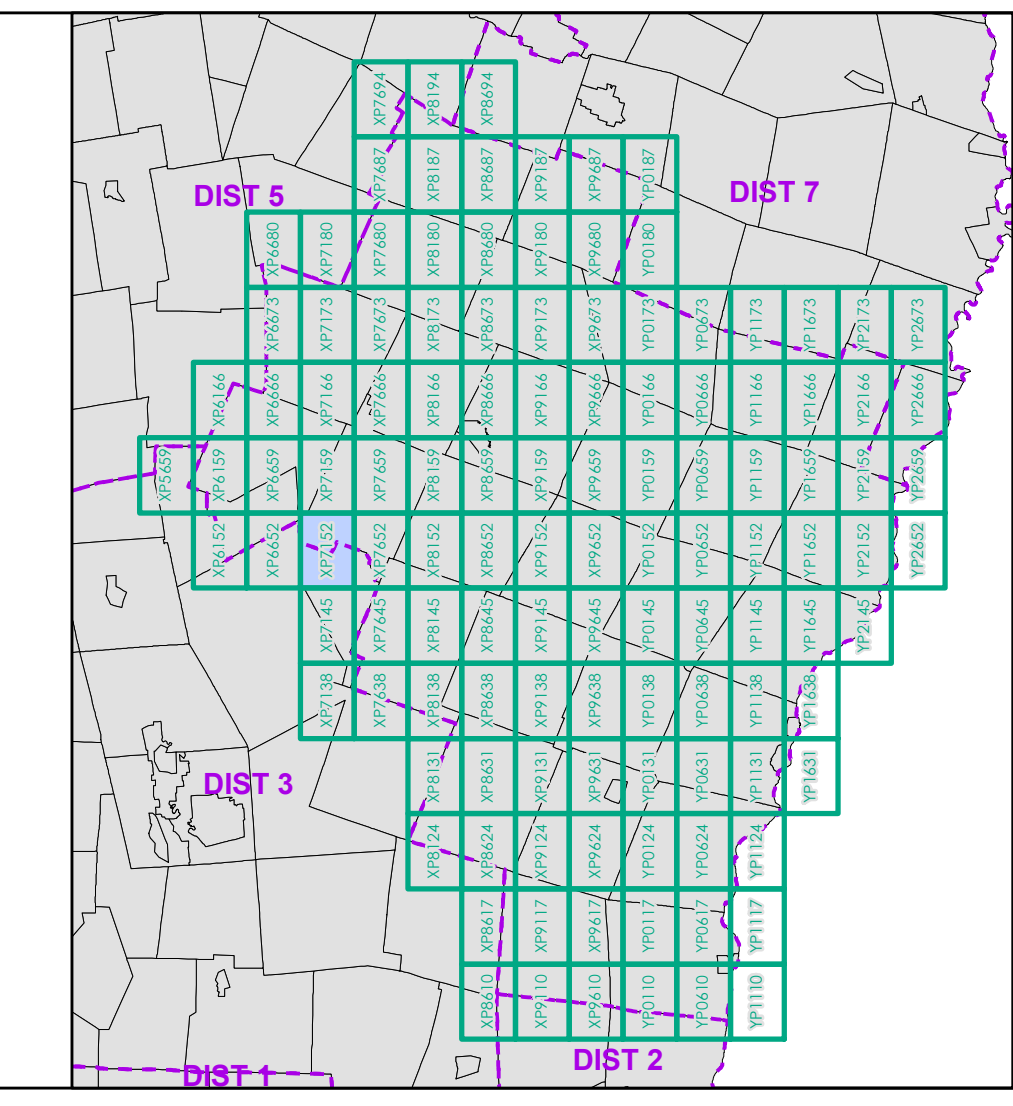
1,000 meter US National Grid
 North American Datum 1983
 Grid Zone Designation: 18T

Vermont State Plane Coordinate System
 North American Datum of 1983
 SPCS Zone Identifier: 4400
 Geodetic Reference System 80
 500-meter grid, Easting - Northing

Map generated: 21 August 2017

Contact information:
 Vermont Agency of Transportation, Mapping Section
 1 National Life Drive, Montpelier, VT 05633-5001
 Telephone: 802-828-2600

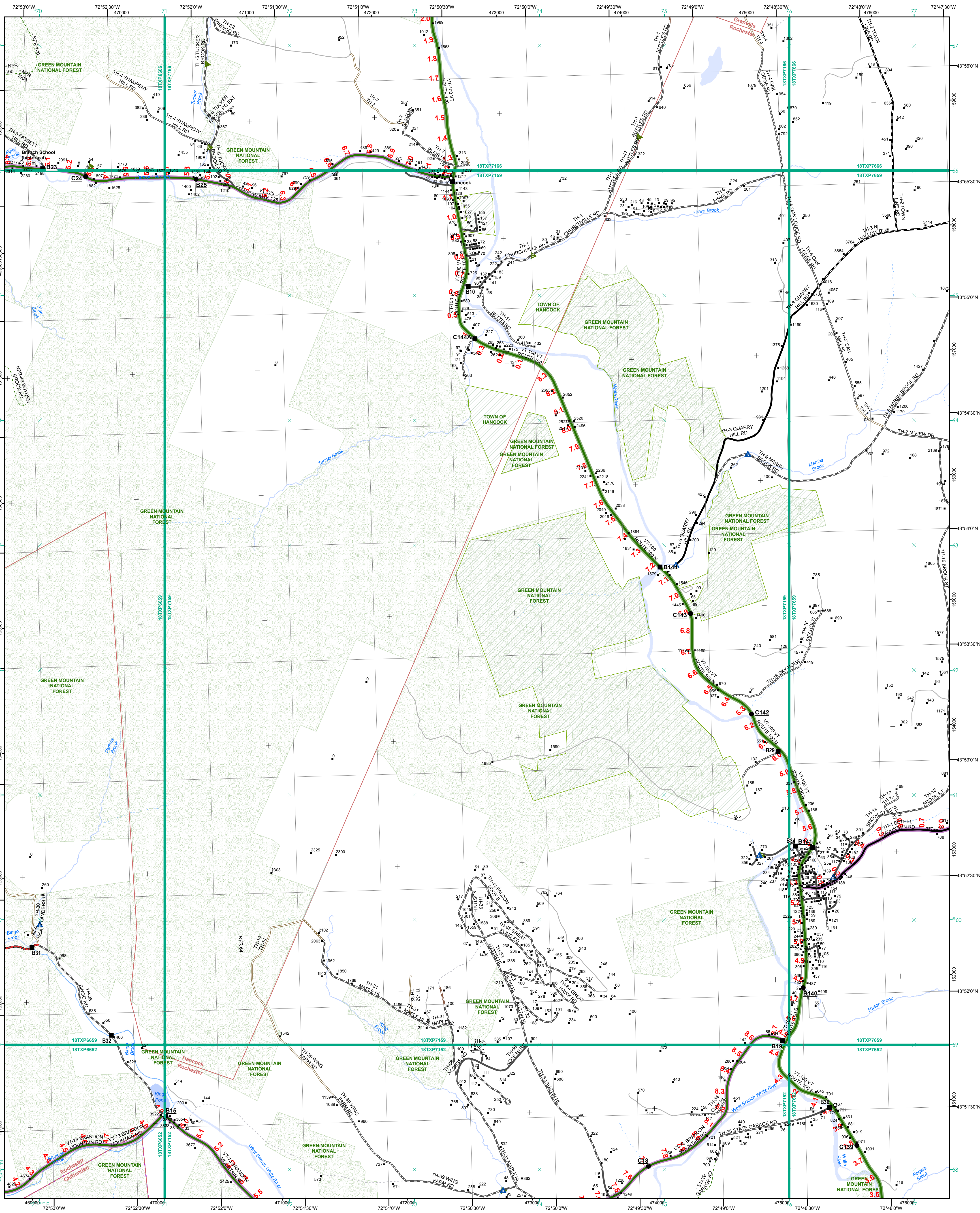
This map was funded in part through grants from the Federal Highway Administration, U.S. Department of Transportation. The representation of the authors expressed herein do not necessarily state or reflect those of the U. S. Department of Transportation.



0 0.2 0.4 0.6 0.8 Miles
 Scale 1:12,672 (printed size: 24 x 36 inches)

FIELD ASSESSMENT MAP SERIES
 USNG Page #: 18TXP7152
 Sheet ID: XP7152
 District: 4

TOWNS INCLUDED ON SHEET
 Chittenden
 Hancock
 Pittsfield
 Rochester



- Functional Class**
- Interstate
 - Interstate Ramp
 - Divided U.S. Highway
 - U.S. Highway Ramp
 - U.S. Highway
 - State Highway - Paved
 - State Highway - Gravel
 - State Highway Ramp - Paved
 - Class 1 - Paved
 - Class 2 - Paved
 - Class 2 - Graded Earth
 - Class 3 - Paved
 - Class 3 - Graded Earth
 - Class 3 - Unimproved / Primitive
 - Class 4 - Paved
 - Class 4 - Gravel
 - Class 4 - Graded Earth
 - Class 4 - Unimproved / Primitive
 - Class 4 - Impassable or Untraveled
 - National or State Forest Highway
 - Legal Trail
 - Unconfirmed Legal Trail
 - Private
 - Discontinued
 - Winter Road Closure
- Railroad**
- Railroad
 - Rail Trail
 - Airport
- Bridge-Culvert**
- State/Town Bridge or Culvert Greater than 20'
 - State Bridge or Culvert 6' - 20'
 - Bike Path Structure
 - Town Bridge 6' - 20'
 - Town Culvert 6' - 20'
 - VT Trans Maintenance District Office
 - Named Lake-Pond
 - Unnamed Lake-Pond
 - Named River-Stream
 - Unnamed River-Stream
 - Public Land - State/Municipal
 - Green Mountain National Forest
 - District Boundary
 - Town Boundary

2.2 Distance along linear referenced highway (route log measure)

B20 / C20 State Bridge or Culvert Identifier
B20 / C20 Town Bridge or Culvert Identifier

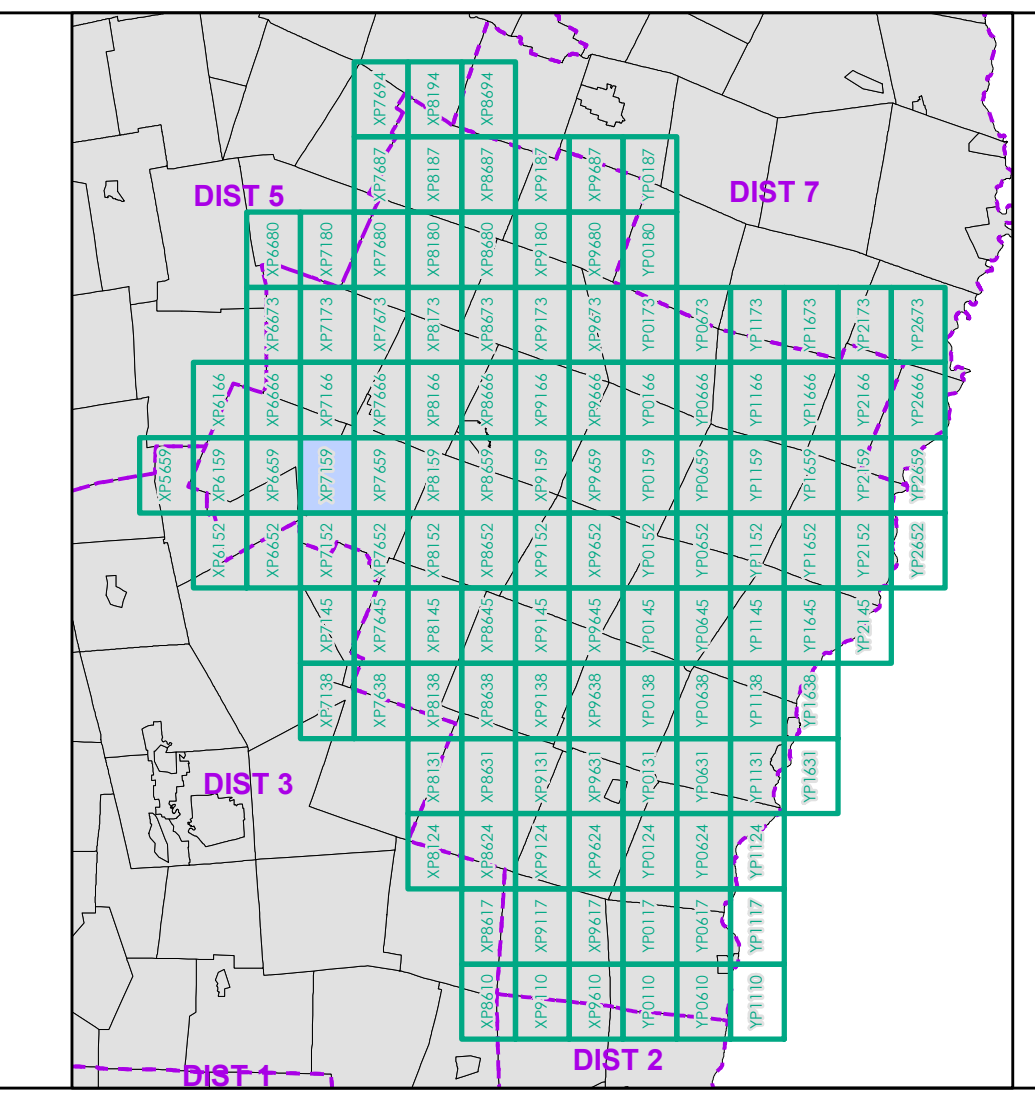
1,000 meter US National Grid
North American Datum 1983
Green Zone Designation: 18T

Vermont State Plane Coordinate System
North American Datum of 1983
SPCS Zone Identifier: 4400
Geodetic Reference System 80
500-meter grid, Easting - Northing

Map generated: 21 August 2017

Contact information:
Vermont Agency of Transportation, Mapping Section
1 National Life Drive, Montpelier, VT 05633-5001
Telephone: 802-828-2600

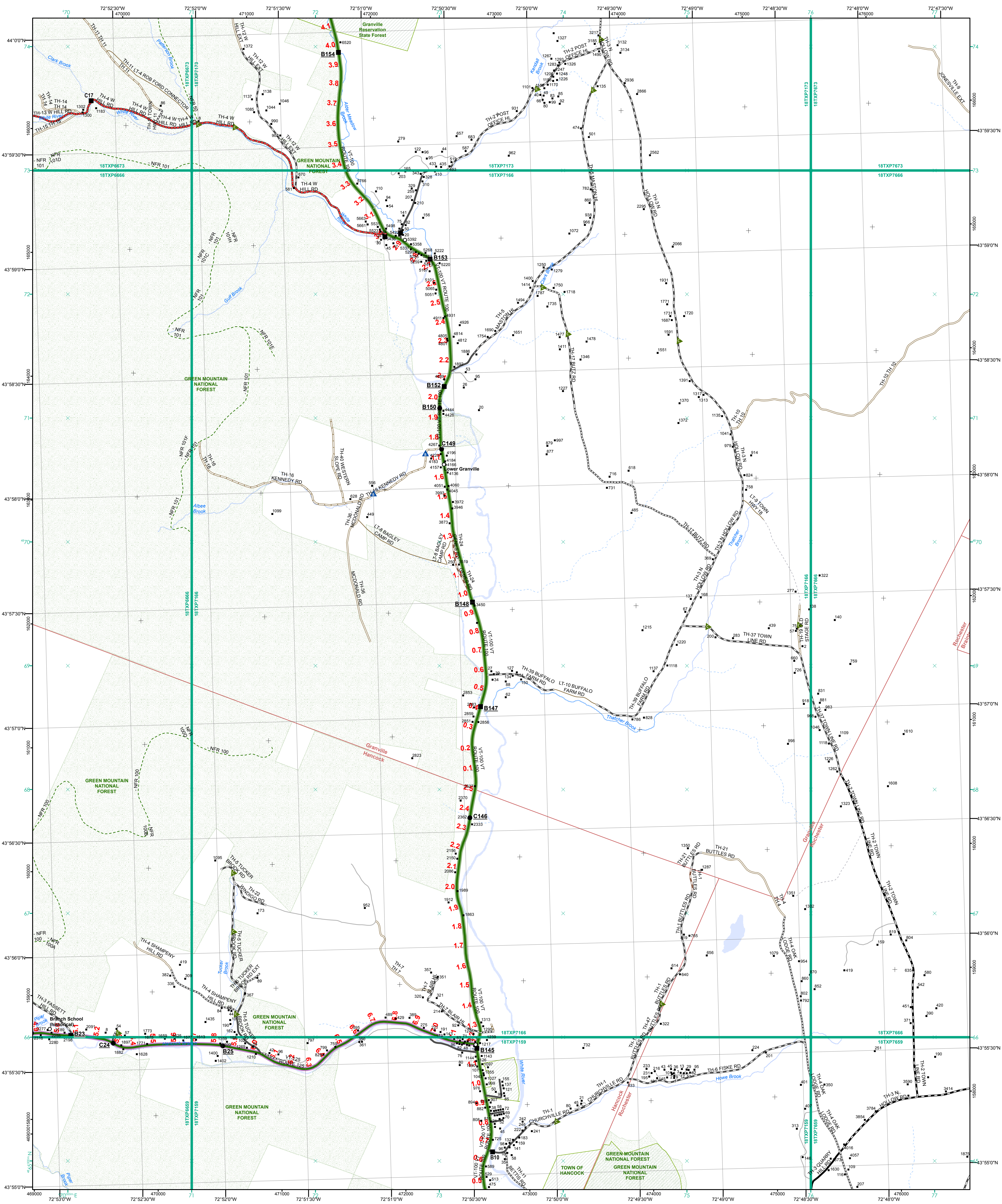
This map was funded in part through grants from the Federal Highway Administration, U.S. Department of Transportation. The representation of the authors expressed herein do not necessarily state or reflect those of the U.S. Department of Transportation.



0 0.2 0.4 0.6 0.8 Miles
Scale 1:12,672 (printed size: 24 x 36 inches)

FIELD ASSESSMENT MAP SERIES
USNG Page #: 18TXP7159
Sheet ID: XP7159
District: 4

TOWNS INCLUDED ON SHEET
Chittenden
Granville
Hancock
Rochester



- Functional Class**
- Interstate
 - Interstate Ramp
 - Divided U.S. Highway
 - U.S. Highway Ramp
 - U.S. Highway
 - State Highway - Paved
 - State Highway - Gravel
 - State Highway Ramp - Paved
 - Class 1 - Paved
 - Class 2 - Paved
 - Class 2 - Gravel
 - Class 2 - Graded Earth
 - Class 3 - Paved
 - Class 3 - Gravel
 - Class 3 - Graded Earth
 - Class 3 - Unimproved / Primitive
 - Class 4 - Paved
 - Class 4 - Gravel
 - Class 4 - Graded Earth
 - Class 4 - Unimproved / Primitive
 - Class 4 - Impassable or Untraveled
 - National or State Forest Highway
 - Legal Trail
 - Unconfirmed Legal Trail
 - Private
 - Discontinued
 - Winter Road Closure
- Railroad**
- Railroad
 - Rail Trail
 - Airport
- Bridge-Culvert**
- State/Town Bridge or Culvert Greater than 20'
 - State Bridge or Culvert 6' - 20'
 - Bike Path Structure
 - Town Bridge 6' - 20'
 - Town Culvert 6' - 20'
 - VTrans Maintenance District Office
- Named Lake-Pond**
- Named Lake-Pond
 - Unnamed Lake-Pond
 - Named River-Stream
 - Unnamed River-Stream
- Public Land - State/Municipal**
- Green Mountain National Forest
 - District Boundary
 - Town Boundary

2.2 Distance along linear referenced highway (route log measure)

B20 / C20 State Bridge or Culvert Identifier
B20 / C20 Town Bridge or Culvert Identifier

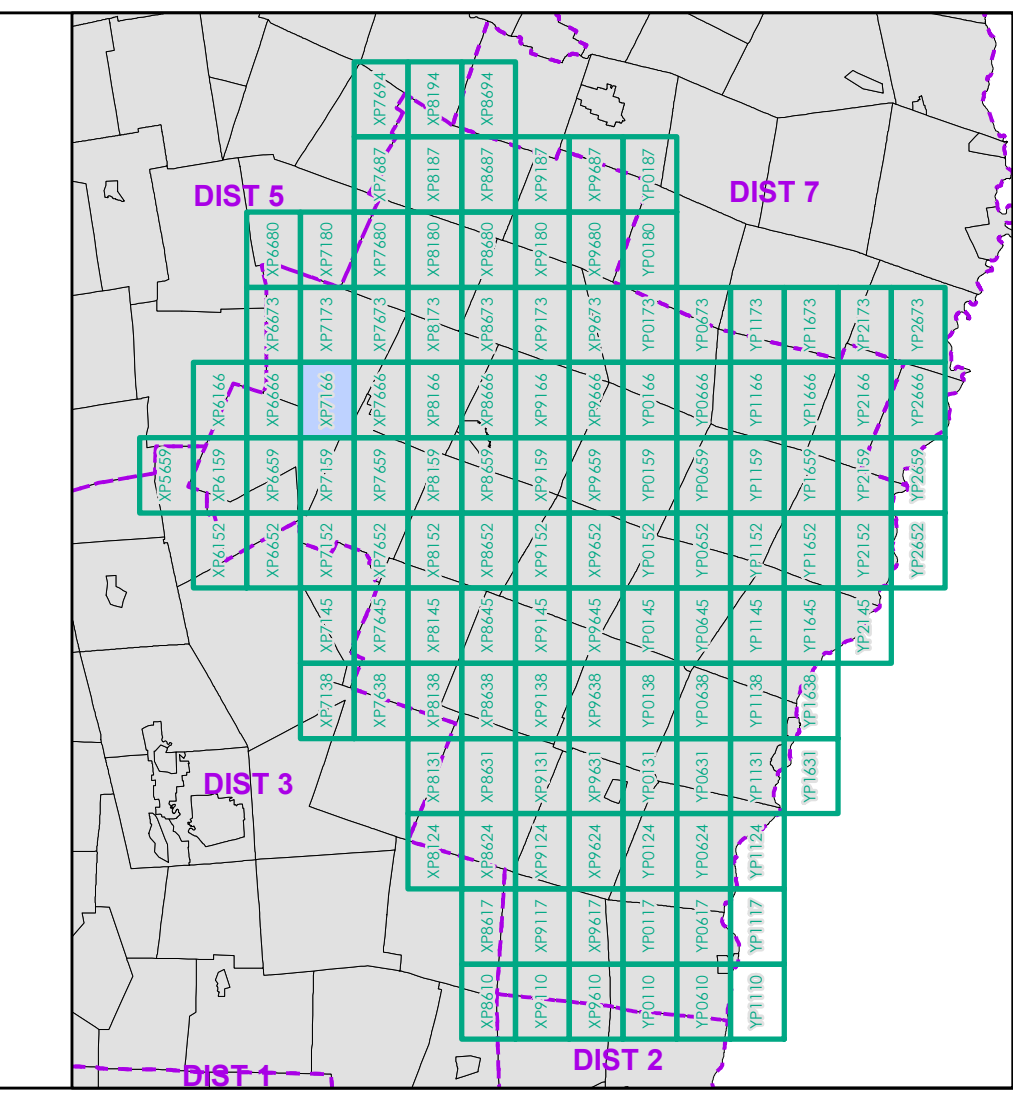
1,000 meter US National Grid
 North American Datum 1983
 GZD Zone Designation: 18T

Vermont State Plane Coordinate System
 North American Datum of 1983
 SPCS Zone Identifier: 4400
 Geoidetic Reference System 80
 500-meter grid, Easting - Northing

Map generated: 21 August 2017

Contact information:
 Vermont Agency of Transportation, Mapping Section
 1 National Life Drive, Montpelier, VT 05633-5001
 Telephone: 802-828-2600

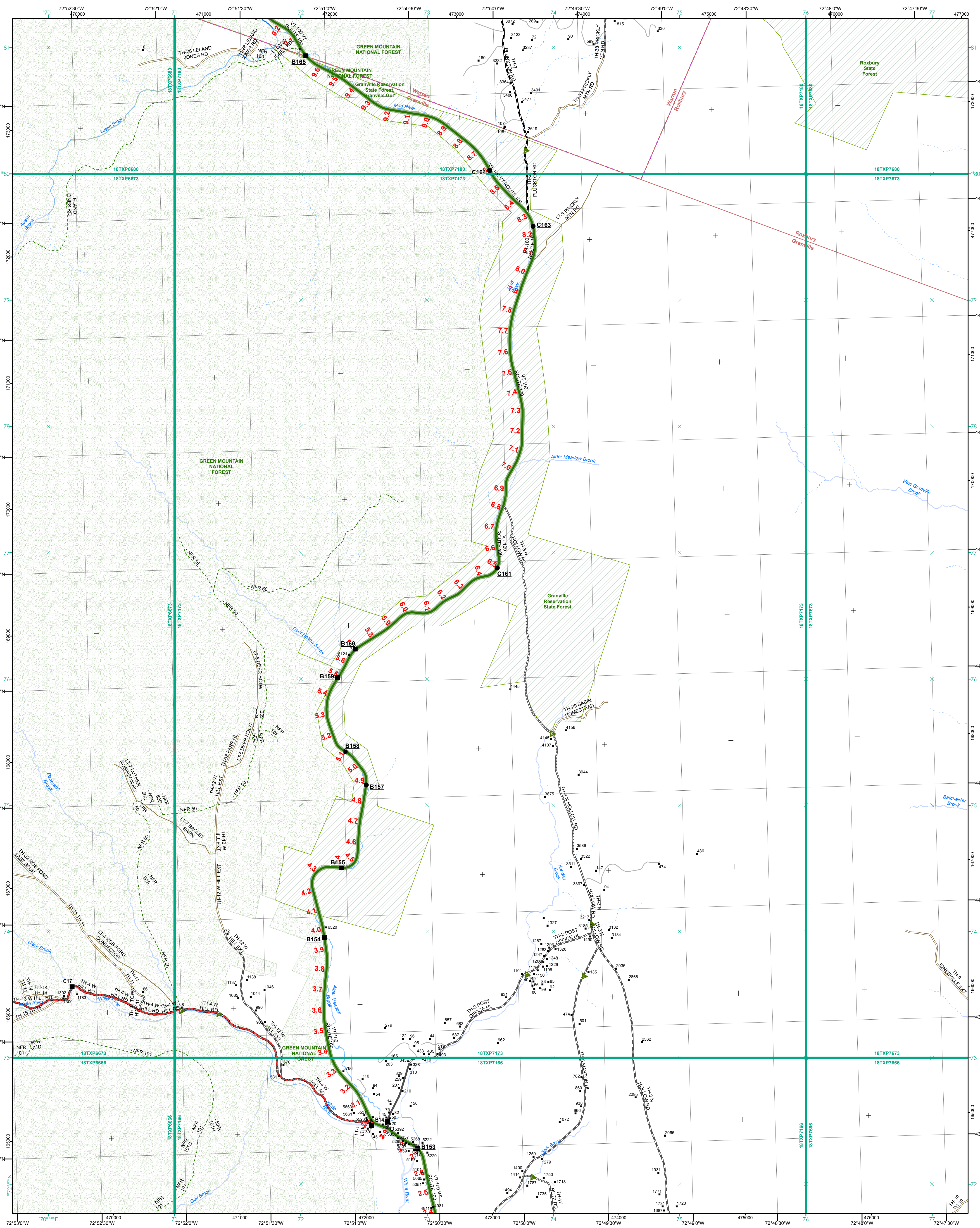
This map was funded in part through grants from the Federal Highway Administration, U.S. Department of Transportation. The representation of the authors expressed herein do not necessarily state or reflect those of the U.S. Department of Transportation.



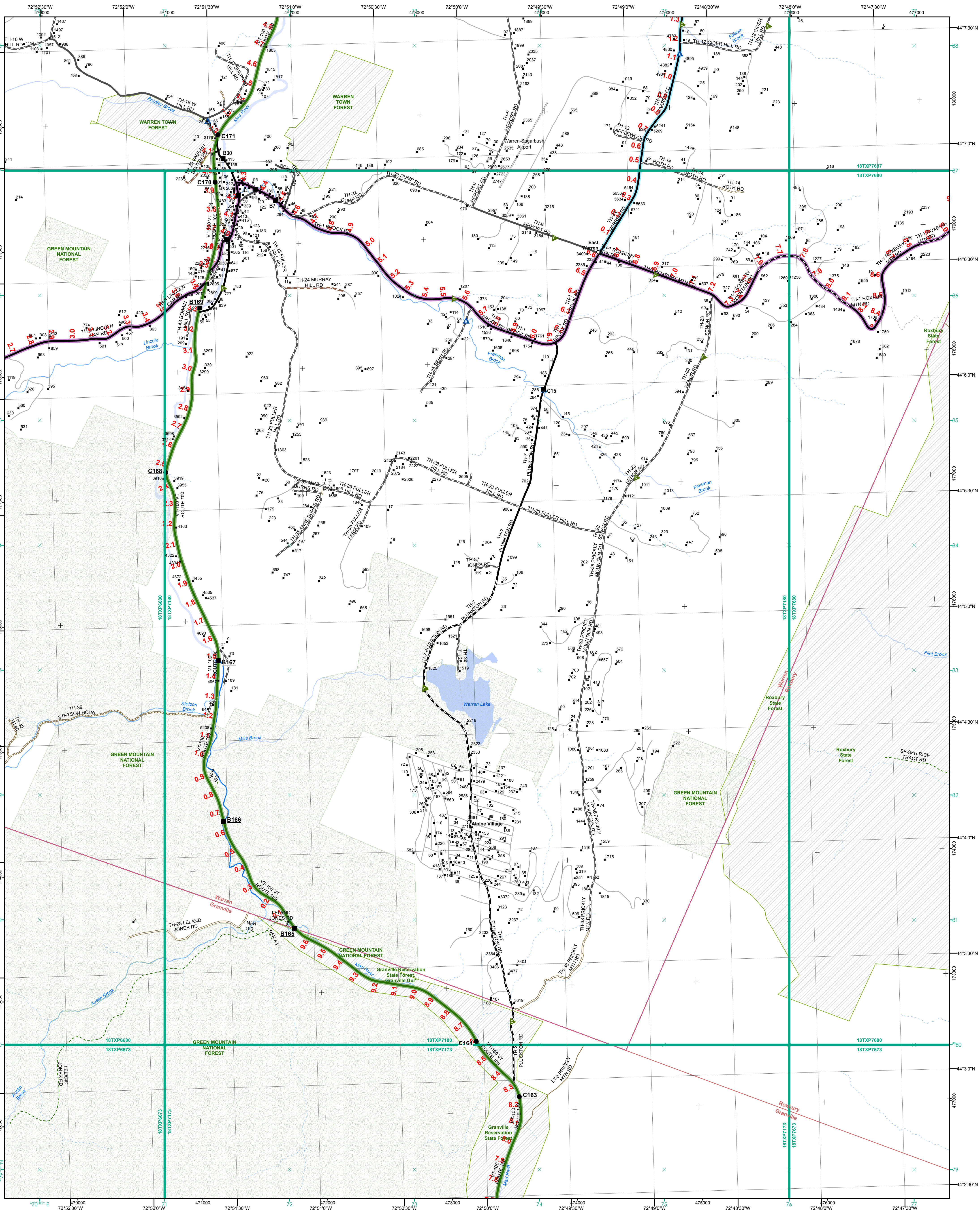
0 0.2 0.4 0.6 0.8 Miles
 Scale 1:12,672 (printed size: 24 x 36 inches)

FIELD ASSESSMENT MAP SERIES
 USNG Page #: 18TXP7166
 Sheet ID: XP7166
 District: 4

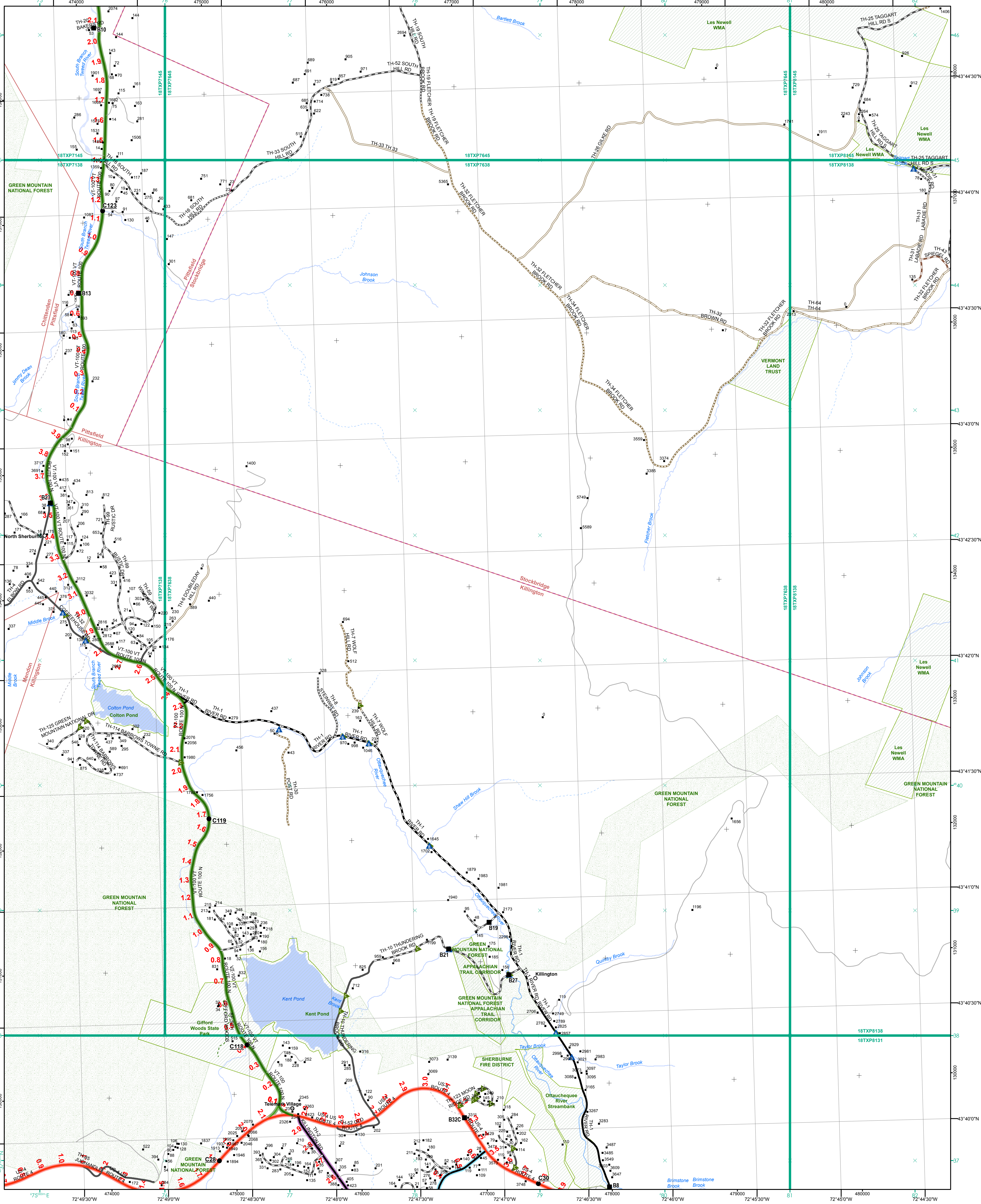
TOWNS INCLUDED ON SHEET
 Braintree
 Granville
 Hancock
 Rochester



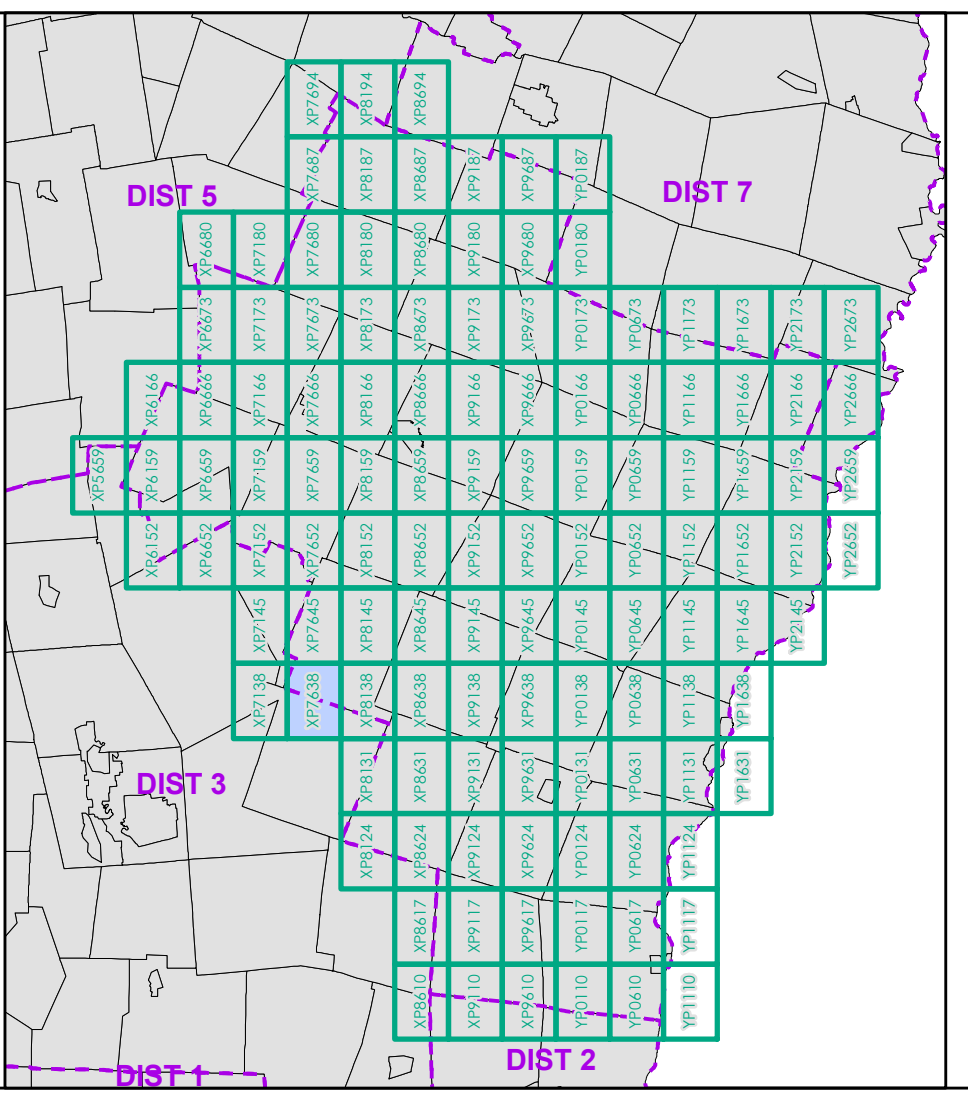
<ul style="list-style-type: none"> Interstate Interstate Ramp Divided U.S. Highway U.S. Highway Ramp U.S. Highway State Highway - Paved State Highway - Gravel State Highway Ramp - Paved Class 1 - Paved Class 2 - Paved Class 2 - Gravel Class 2 - Graded Earth Class 3 - Paved Class 3 - Gravel Class 3 - Graded Earth Class 3 - Unimproved / Primitive Class 4 - Paved Class 4 - Gravel Class 4 - Graded Earth Class 4 - Unimproved / Primitive Class 4 - Impassable or Untraveled National or State Forest Highway Legal Trail Unconfirmed Legal Trail Private Discontinued Winter Road Closure 	<ul style="list-style-type: none"> 2 - Principal Arterial - Other Freeway 3 - Principal Arterial - Other 4 - Minor Arterial 5 - Major Collector 6 - Minor Collector <p>Railroad</p> <ul style="list-style-type: none"> Railroad Rail Trail Airport <p>Bridge-Culvert</p> <ul style="list-style-type: none"> State/Town Bridge or Culvert Greater than 20' State Bridge or Culvert 6' - 20' Bike Path Structure Town Bridge 6' - 20' Town Culvert 6' - 20' VTTrans Maintenance District Office Named Lake-Pond Unnamed Lake-Pond Named River-Stream Unnamed River-Stream Public Land - State/Municipal Green Mountain National Forest District Boundary Town Boundary 	<p>2.2 Distance along linear referenced highway (route log measure)</p> <p>B20 / C20 State Bridge or Culvert Identifier B20 / C20 Town Bridge or Culvert Identifier</p> <p>1,000 meter US National Grid North American Datum 1983 SPCS Zone Identifier: 4400 Geoidic Reference System 80 500-meter grid, Easting - Northing</p> <p>Map generated: 21 August 2017</p> <p>Contact information: Vermont Agency of Transportation, Mapping Section 1 National Life Drive, Montpelier, VT 05633-5001 Telephone: 802-828-2600</p> <p>This map was funded in part through grants from the Federal Highway Administration, U.S. Department of Transportation. The representation of the authors expressed herein do not necessarily state or reflect those of the U.S. Department of Transportation.</p>	<p>0 0.2 0.4 0.6 0.8 Miles</p> <p>Scale 1:12,672 (printed size: 24 x 36 inches)</p> <p>FIELD ASSESSMENT MAP SERIES USNG Page #: 18TXP7173 Sheet ID: XP7173 District: 4</p> <p>TOWNS INCLUDED ON SHEET Granville Roxbury Warren</p>
--	--	---	--



<ul style="list-style-type: none"> Interstate Divided U.S. Highway U.S. Highway Ramp U.S. Highway State Highway - Paved State Highway - Gravel State Highway Ramp - Paved Class 2 - Paved Class 2 - Gravel Class 2 - Graded Earth Class 3 - Paved Class 3 - Graded Earth Class 3 - Unimproved / Primitive Class 4 - Paved Class 4 - Gravel Class 4 - Graded Earth Class 4 - Unimproved / Primitive Class 4 - Impassable or Untraveled National or State Forest Highway Legal Trail Unconfirmed Legal Trail Private Discontinued Winter Road Closure 	<p>Functional Class</p> <ul style="list-style-type: none"> 2 - Principal Arterial - Other Freeway 3 - Principal Arterial - Other 4 - Minor Arterial 5 - Major Collector 6 - Minor Collector <p>Railroad</p> <ul style="list-style-type: none"> Railroad Rail Trail Airport <p>Bridge-Culvert</p> <ul style="list-style-type: none"> State/Town Bridge or Culvert Greater than 20' State Bridge or Culvert 6' - 20' Bike Path Structure Town Bridge 6' - 20' Town Culvert 6' - 20' VT Trans Maintenance District Office Named Lake-Pond Unnamed Lake-Pond Named River-Stream Unnamed River-Stream Public Land - State/Municipal Green Mountain National Forest District Boundary Town Boundary 	<p>2.2 Distance along linear referenced highway (route log measure)</p> <p>B20 / C20 State Bridge or Culvert Identifier B20 / C20 Town Bridge or Culvert Identifier</p> <p>1,000 meter US National Grid North American Datum 1983 Vermont State Plane Coordinate System North American Datum of 1983 SPCS Zone Identifier: 4400 Geodetic Reference System 80 500-meter grid, Easting - Northing</p> <p>Map generated: 21 August 2017</p> <p>Contact information: Vermont Agency of Transportation, Mapping Section 1 National Life Drive, Montpelier, VT 05633-5001 Telephone: 802-828-2600</p> <p>This map was funded in part through grants from the Federal Highway Administration, U.S. Department of Transportation. The representation of the authors expressed herein do not necessarily state or reflect those of the U. S. Department of Transportation.</p>		<p>0 0.2 0.4 0.6 0.8 Miles</p> <p>Scale 1:12,672 (printed size: 24 x 36 inches)</p> <p>FIELD ASSESSMENT MAP SERIES USNG Page #: 18TXP7180 Sheet ID: XP7180 District: 4</p> <p>TOWNS INCLUDED ON SHEET Granville Roxbury Warren</p>
---	--	--	--	--



<ul style="list-style-type: none"> — Interstate — Interstate Ramp — Divided U.S. Highway — U.S. Highway Ramp — U.S. Highway — U.S. Highway — State Highway - Paved — State Highway - Gravel — State Highway Ramp - Paved — Class 1 - Paved — Class 2 - Paved — Class 2 - Gravel — Class 2 - Graded Earth — Class 3 - Paved — Class 3 - Graded Earth — Class 3 - Unimproved / Primitive — Class 4 - Paved — Class 4 - Gravel — Class 4 - Graded Earth — Class 4 - Unimproved / Primitive — Class 4 - Impassable or Untraveled — National or State Forest Highway — Legal Trail — Unconfirmed Legal Trail — Private — Discontinued — Winter Road Closure 	<p>Functional Class</p> <ul style="list-style-type: none"> — 2 - Principal Arterial - Other Freeway — 3 - Principal Arterial - Other — 4 - Minor Arterial — 5 - Major Collector — 6 - Minor Collector <p>Railroad</p> <ul style="list-style-type: none"> — Railroad — Rail Trail — Airport <p>Bridge-Culvert</p> <ul style="list-style-type: none"> — State/Town Bridge or Culvert Greater than 20' — State Bridge or Culvert 6' - 20' — Bike Path Structure — Town Bridge 6' - 20' — Town Culvert 6' - 20' — VTtrans Maintenance District Office <p>Other Features</p> <ul style="list-style-type: none"> — Named Lake-Pond — Unnamed Lake-Pond — Named River-Stream — Unnamed River-Stream — Public Land - State/Municipal — Green Mountain National Forest — District Boundary — Town Boundary 	<p>— 2.2 Distance along linear referenced highway (route log measure)</p> <p>— B20 / C20 State Bridge or Culvert Identifier</p> <p>— B20 / C20 Town Bridge or Culvert Identifier</p> <p>— 1,000 meter US National Grid</p> <p>— North American Datum 1983</p> <p>— Grid Zone Designation: 18T</p> <p>— Vermont State Plane Coordinate System</p> <p>— North American Datum of 1983</p> <p>— SPCS Zone Identifier: 4400</p> <p>— Geodetic Reference System 80</p> <p>— 500-meter grid, Easting - Northing</p> <p>Map generated: 21 August 2017</p> <p>Contact information: Vermont Agency of Transportation, Mapping Section 1 National Life Drive, Montpelier, VT 05633-5001 Telephone: 802-828-2600</p> <p>This map was funded in part through grants from the Federal Highway Administration, U.S. Department of Transportation. The representation of the authors expressed herein do not necessarily state or reflect those of the U.S. Department of Transportation.</p>
--	--	---



0 0.2 0.4 0.6 0.8 Miles

Scale 1:12,672 (printed size: 24 x 36 inches)

FIELD ASSESSMENT MAP SERIES

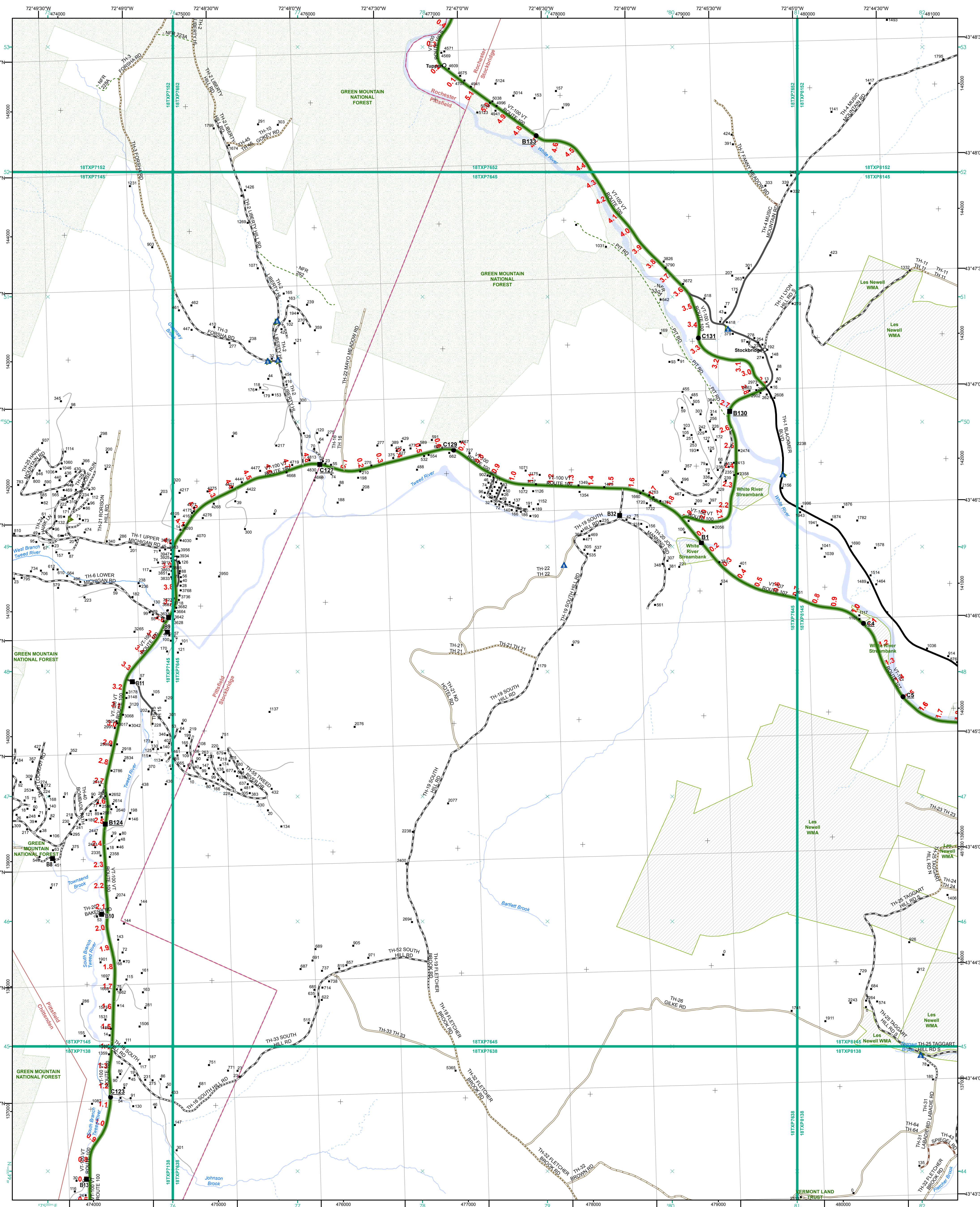
USNG Page #: 18TXP7638

Sheet ID: XP7638

District: 4

TOWNS INCLUDED ON SHEET

Chittenden
Killington
Mendon
Pittsfield
Stockbridge



Functional Class	
	Interstate
	Interstate Ramp
	Divided U.S. Highway
	U.S. Highway Ramp
	U.S. Highway
	State Highway - Paved
	State Highway - Gravel
	State Highway Ramp - Paved
	Class 1 - Paved
	Class 2 - Paved
	Class 2 - Gravel
	Class 2 - Graded Earth
	Class 3 - Paved
	Class 3 - Gravel
	Class 3 - Graded Earth
	Class 3 - Unimproved / Primitive
	Class 4 - Paved
	Class 4 - Gravel
	Class 4 - Graded Earth
	Class 4 - Unimproved / Primitive
	Class 4 - Impassable or Untraveled
	National or State Forest Highway
	Legal Trail
	Uncurfirmed Legal Trail
	Private
	Discontinued
	Winter Road Closure
	2 - Principal Arterial - Other Freeway
	3 - Principal Arterial - Other
	4 - Minor Arterial
	5 - Major Collector
	6 - Minor Collector

Railroad	
	Railroad
	Rail Trail
	Airport

Bridge-Culvert	
	State/Town Bridge or Culvert Greater than 20'
	State Bridge or Culvert 6' - 20'
	Bike Path Structure
	Town Bridge 6' - 20'
	Town Culvert 6' - 20'
	VT Trans Maintenance District Office
	Named Lake-Pond
	Unnamed Lake-Pond
	Named River-Stream
	Unnamed River-Stream
	Public Land - State/Municipal
	Green Mountain National Forest
	District Boundary
	Town Boundary

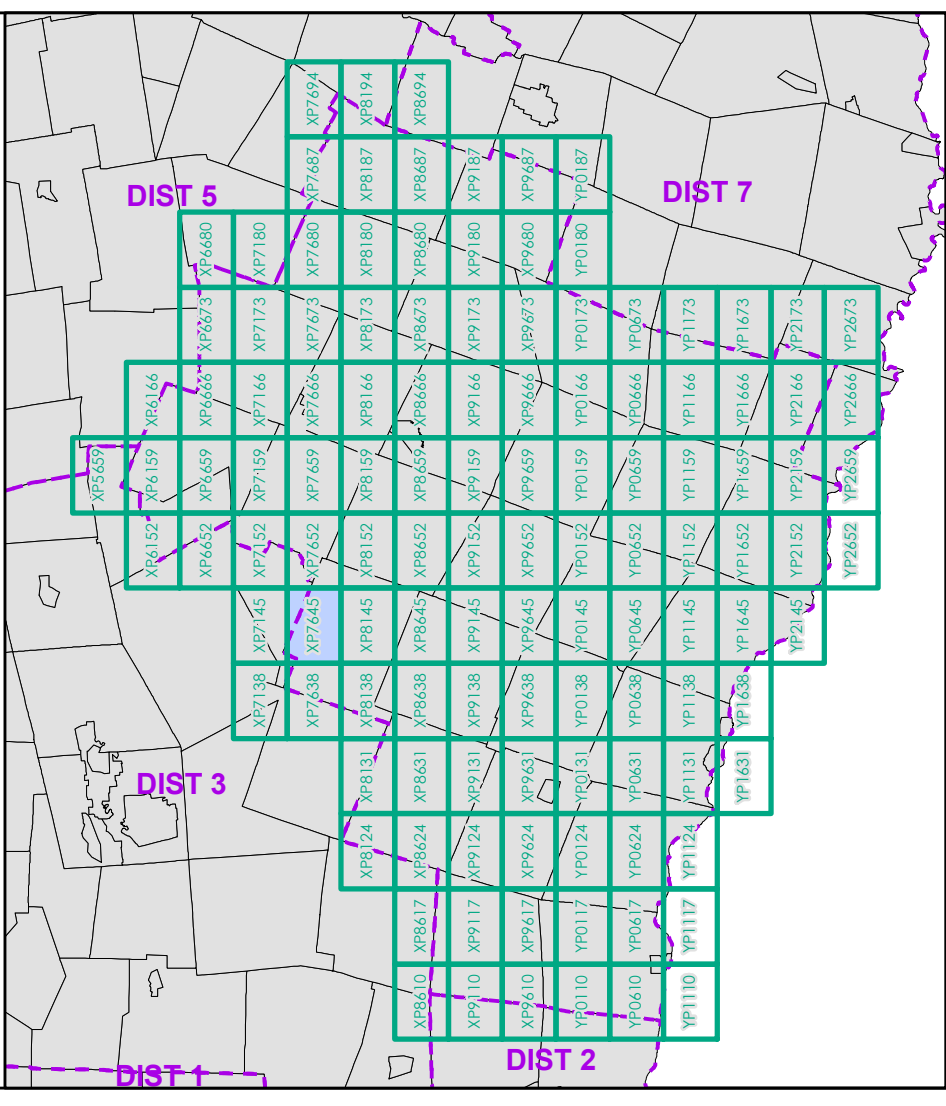
	2.2 Distance along linear referenced highway (route log measure)
	B20 / C20 State Bridge or Culvert Identifier
	B20 / C20 Town Bridge or Culvert Identifier

	1,000 meter US National Grid
	North American Datum of 1983
	SPCS Zone Identifier: 4400
	Geodetic Reference System 80
	500-meter grid, Easting - Northing

Map generated: 21 August 2017

Contact information:
 Vermont Agency of Transportation, Mapping Section
 1 National Life Drive, Montpelier, VT 05633-5001
 Telephone: 802-828-2600

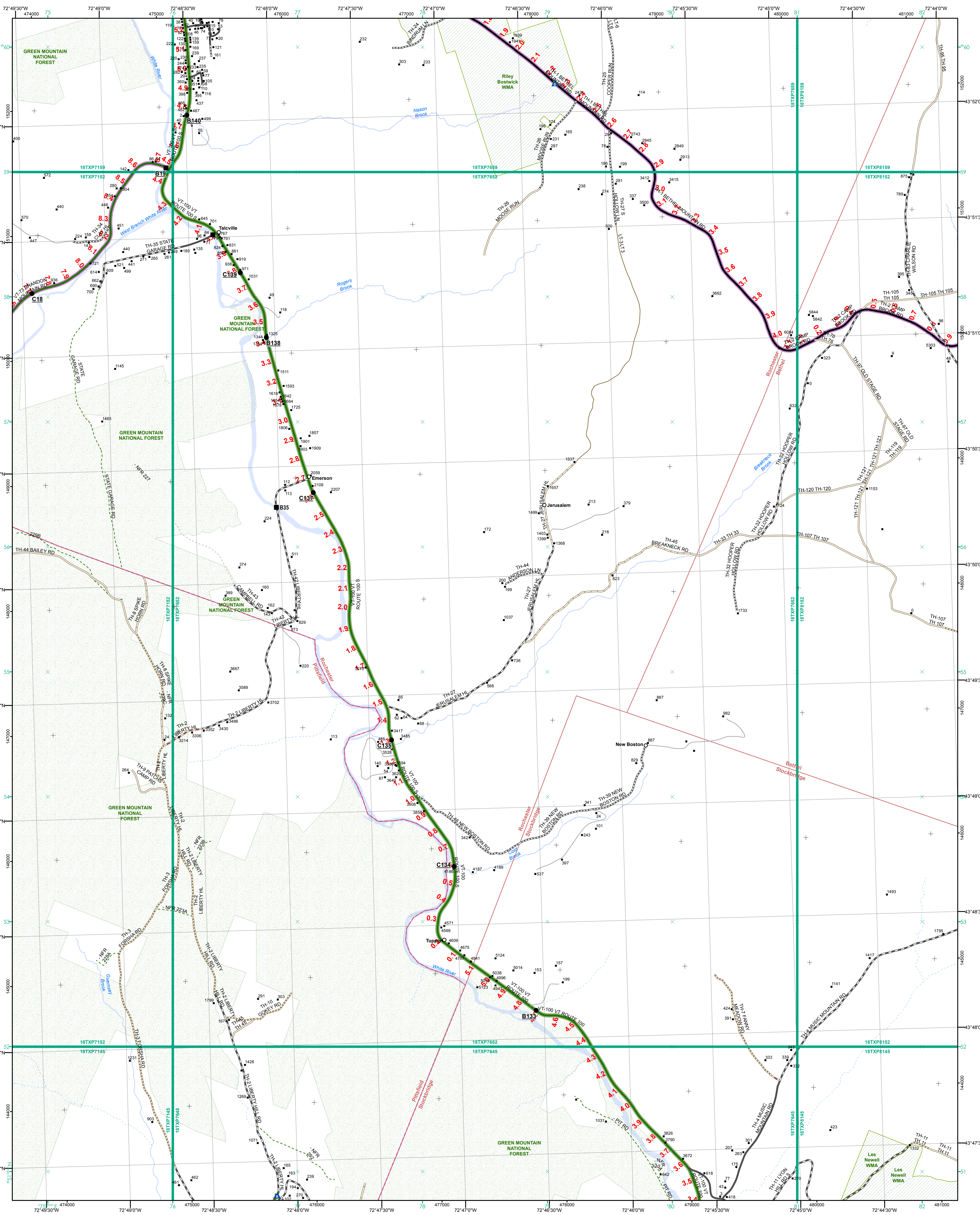
This map was funded in part through grants from the Federal Highway Administration, U.S. Department of Transportation. The representation of the authors expressed herein do not necessarily state or reflect those of the U.S. Department of Transportation.



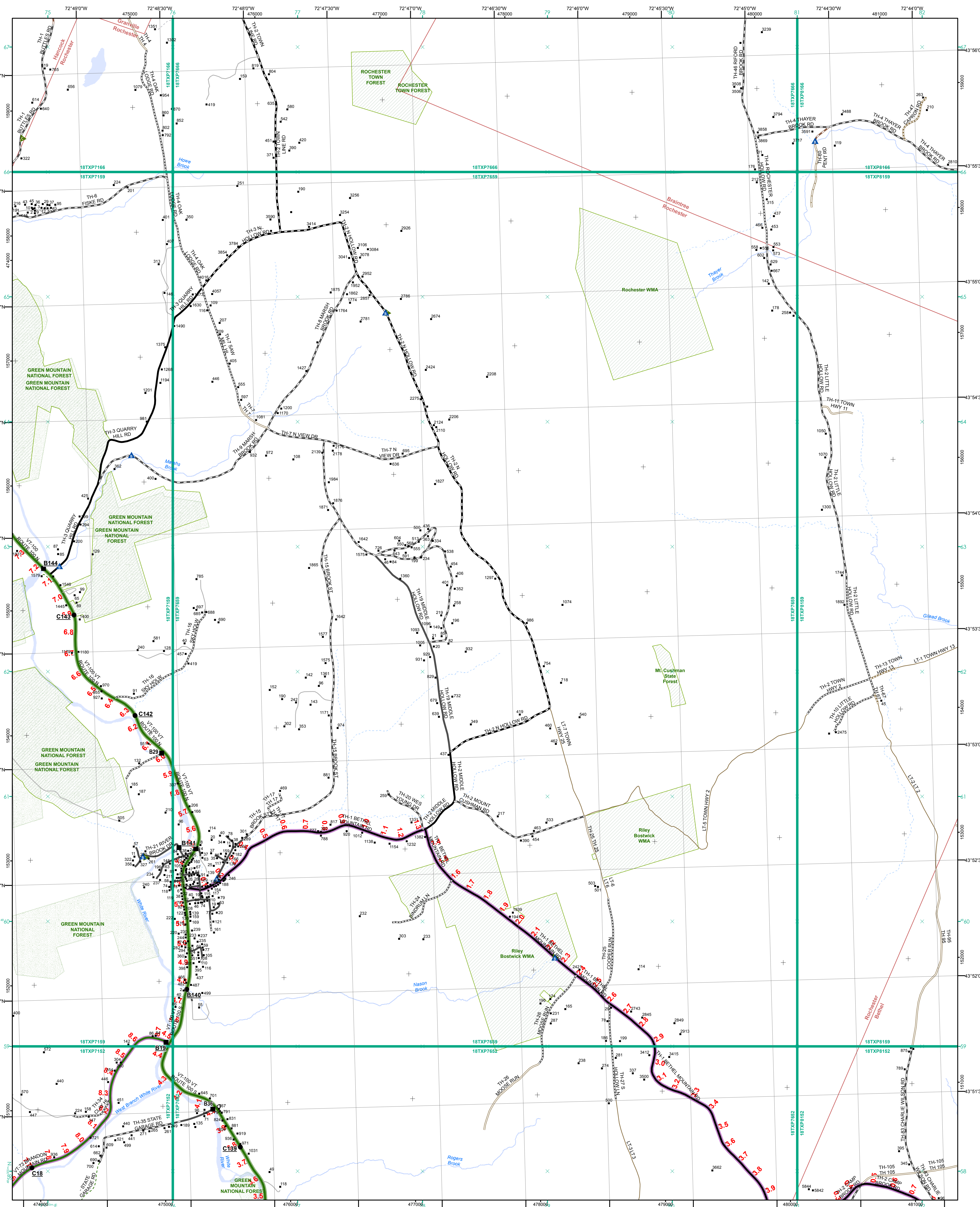
0 0.2 0.4 0.6 0.8 Miles
 Scale 1:12,672 (printed size: 24 x 36 inches)

FIELD ASSESSMENT MAP SERIES
 USNG Page #: 18TXP7645
 Sheet ID: XP7645
 District: 4

TOWNS INCLUDED ON SHEET
 Chittenden
 Pittsfield
 Rochester
 Stockbridge



<ul style="list-style-type: none"> Interstate Divided U.S. Highway U.S. Highway Ramp U.S. Highway State Highway - Paved State Highway - Gravel State Highway Ramp - Paved Class 1 - Paved Class 2 - Paved Class 2 - Gravel Class 2 - Graded Earth Class 3 - Paved Class 3 - Graded Earth Class 3 - Unimproved / Primitive Class 4 - Paved Class 4 - Gravel Class 4 - Graded Earth Class 4 - Unimproved / Primitive Class 4 - Impassable or Untraveled National or State Forest Highway Legal Trail Unconfirmed Legal Trail Private Discontinued Winter Road Closure 	<p>Functional Class</p> <ul style="list-style-type: none"> 2 - Principal Arterial - Other Freeway 3 - Principal Arterial - Other 4 - Minor Arterial 5 - Major Collector 6 - Minor Collector <p>Railroad</p> <ul style="list-style-type: none"> Railroad Rail Trail Airport <p>Bridge-Culvert</p> <ul style="list-style-type: none"> State/Town Bridge or Culvert Greater than 20' State Bridge or Culvert 6' - 20' Bike Path Structure Town Bridge 6' - 20' Town Culvert 6' - 20' VT Trans Maintenance District Office Named Lake-Pond Unnamed Lake-Pond National or State Forest Highway Unnamed River-Stream Unconfirmed Legal Trail Private Discontinued District Boundary Town Boundary 	<p>2.2 Distance along linear referenced highway (route log measure)</p> <p>B20 / C20 State Bridge or Culvert Identifier B20 / C20 Town Bridge or Culvert Identifier</p> <p>1,000 meter US National Grid North American Datum 1983 SPCS Zone Identifier: 4400 Geoidic Reference System 80 500-meter grid, Easting - Northing</p> <p>Map generated: 21 August 2017</p> <p>Contact information: Vermont Agency of Transportation, Mapping Section 1 National Life Drive, Montpelier, VT 05633-5001 Telephone: 802-828-2600</p> <p>This map was funded in part through grants from the Federal Highway Administration, U.S. Department of Transportation. The representation of the authors expressed herein do not necessarily state or reflect those of the U.S. Department of Transportation.</p>			<p>0 0.2 0.4 0.6 0.8 Miles</p> <p>Scale 1:12,672 (printed size: 24 x 36 inches)</p> <p>FIELD ASSESSMENT MAP SERIES</p> <p>USNG Page #: 18TXP7652</p> <p>Sheet ID: XP7652</p> <p>District: 4</p> <p>TOWNS INCLUDED ON SHEET</p> <p>Bethel Pittsfield Rochester Stockbridge</p>
---	--	---	--	--	---



- | | |
|--|---|
| <ul style="list-style-type: none"> Interstate Divided U.S. Highway U.S. Highway Ramp U.S. Highway State Highway - Paved State Highway - Gravel State Highway Ramp - Paved Class 1 - Paved Class 2 - Paved Class 2 - Gravel Class 2 - Graded Earth Class 3 - Gravel Class 3 - Graded Earth Class 3 - Unimproved / Primitive Class 4 - Paved Class 4 - Gravel Class 4 - Graded Earth Class 4 - Unimproved / Primitive Class 4 - Impassable or Untraveled National or State Forest Highway Legal Trail Unconfirmed Legal Trail Private Discontinued Winter Road Closure | <p>Functional Class</p> <ul style="list-style-type: none"> 2 - Principal Arterial - Other Freeway 3 - Principal Arterial - Other 4 - Minor Arterial 5 - Major Collector 6 - Minor Collector <p>Railroad</p> <ul style="list-style-type: none"> Railroad Rail Trail Airport <p>Bridge-Culvert</p> <ul style="list-style-type: none"> State/Town Bridge or Culvert Greater than 20' State Bridge or Culvert 6' - 20' Bike Path Structure Town Bridge 6' - 20' Town Culvert 6' - 20' VTtrans Maintenance District Office <p>Other Features</p> <ul style="list-style-type: none"> Named Lake-Pond Unnamed Lake-Pond Named River-Stream Unnamed River-Stream Public Land - State/Municipal Green Mountain National Forest District Boundary Town Boundary |
|--|---|

2.2 Distance along linear referenced highway (route log measure)

B20 / C20 State Bridge or Culvert Identifier
B20 / C20 Town Bridge or Culvert Identifier

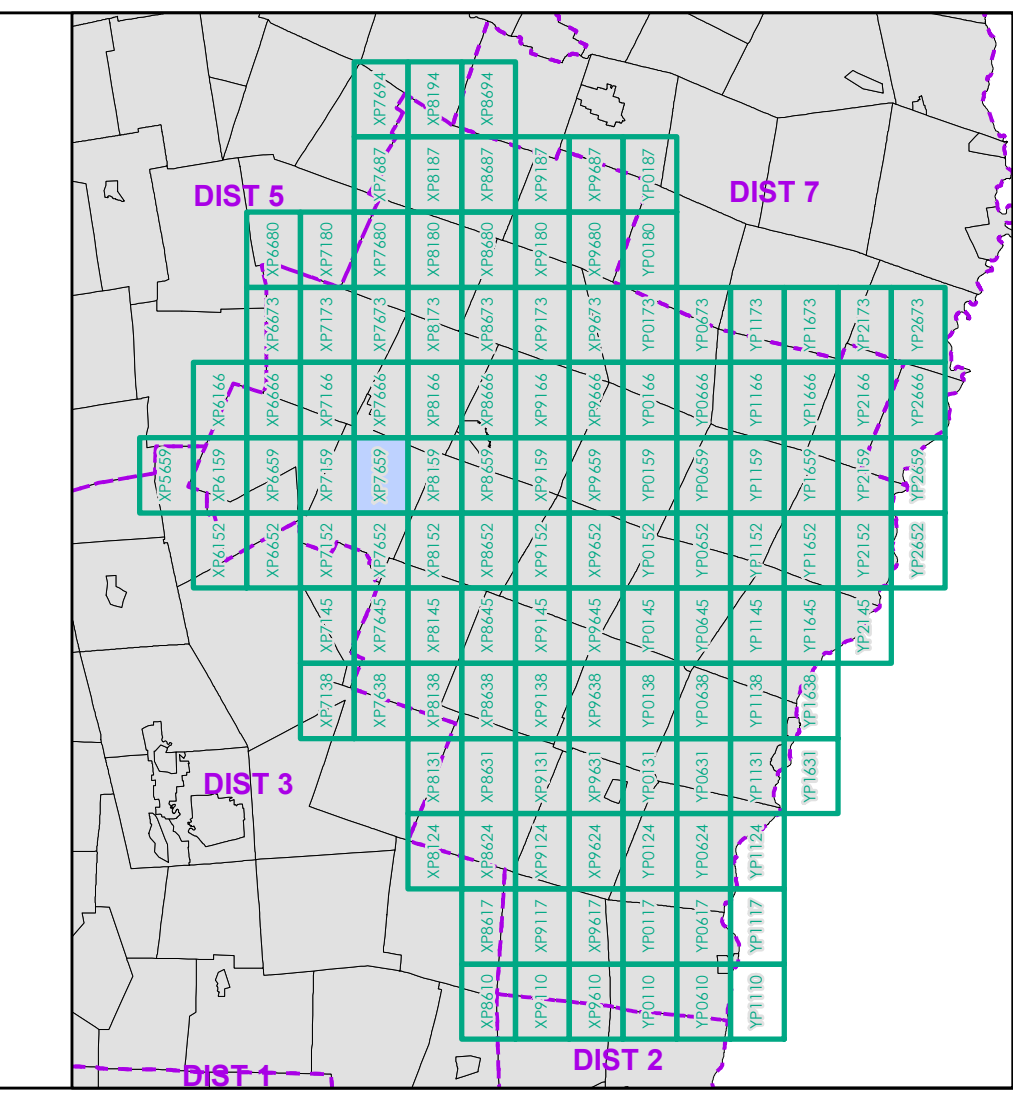
1,000 meter US National Grid
 North American Datum 1983
 Grid Zone Designation: 18T

Vermont State Plane Coordinate System
 North American Datum of 1983
 SPCS Zone Identifier: 4400
 Geoidetic Reference System 80
 500-meter grid, Easting - Northing

Map generated: 21 August 2017

Contact information:
 Vermont Agency of Transportation, Mapping Section
 1 National Life Drive, Montpelier, VT 05633-5001
 Telephone: 802-828-2600

This map was funded in part through grants from the Federal Highway Administration, U.S. Department of Transportation. The representation of the authors expressed herein do not necessarily state or reflect those of the U. S. Department of Transportation.

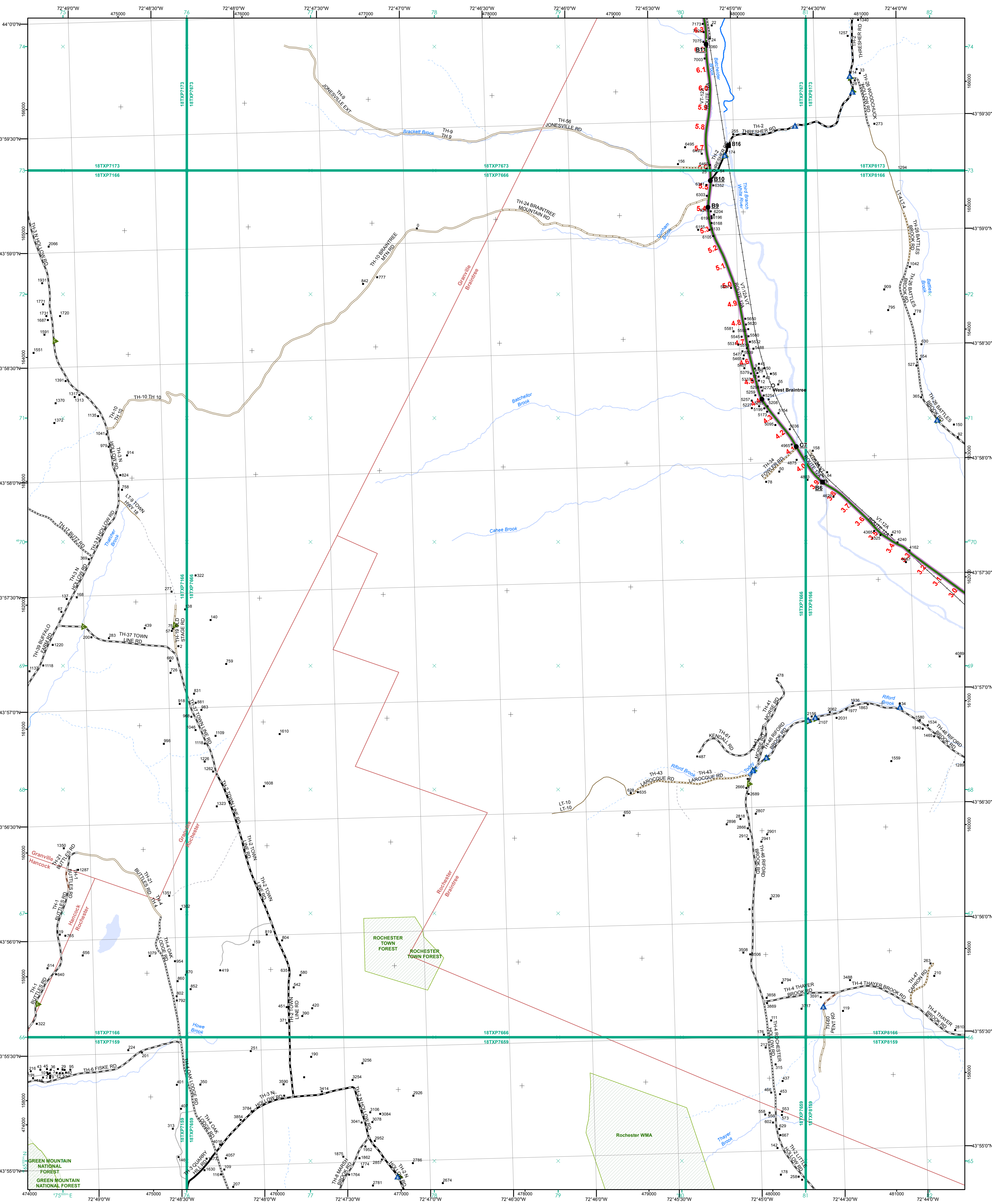


0 0.2 0.4 0.6 0.8 Miles

Scale 1:12,672 (printed size: 24 x 36 inches)

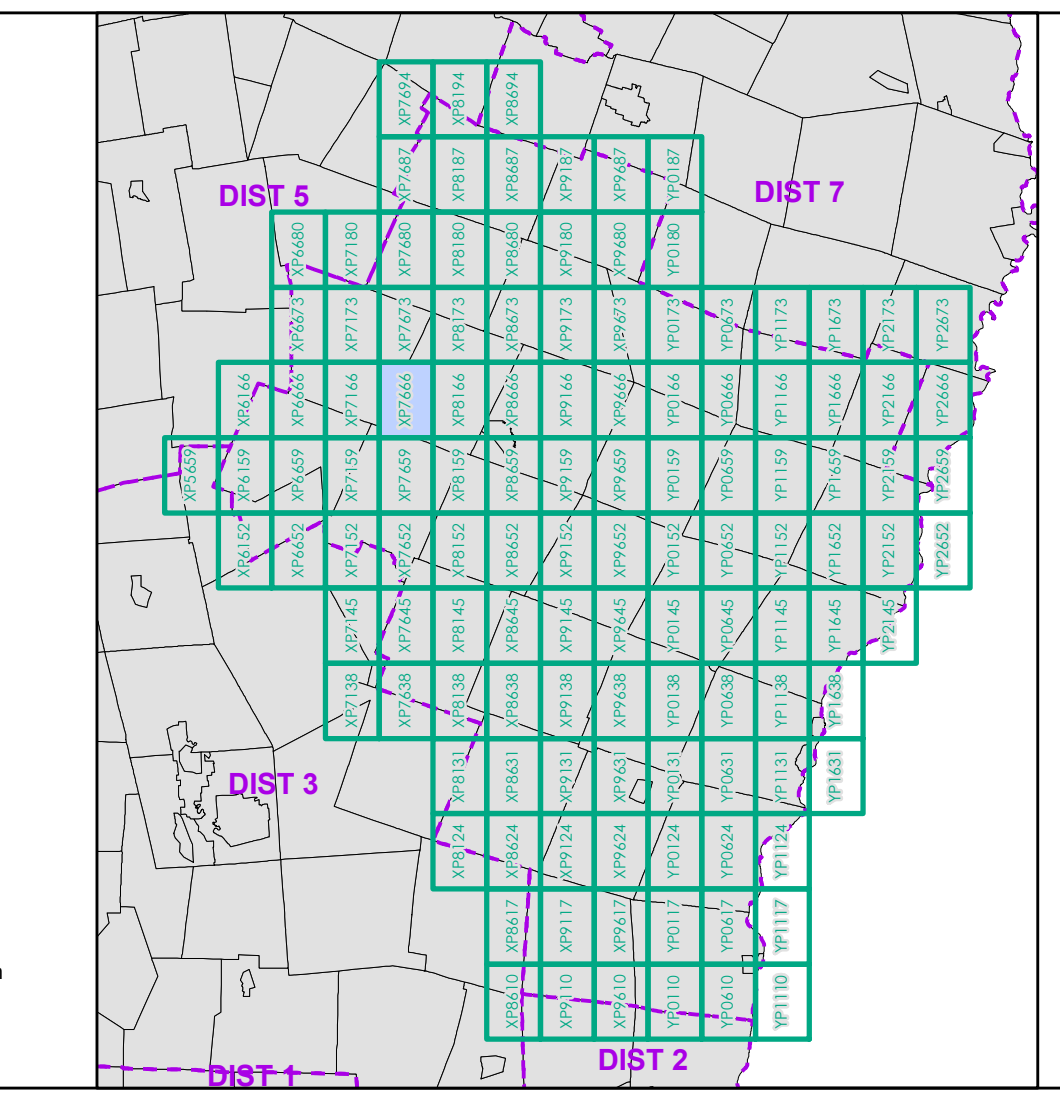
FIELD ASSESSMENT MAP SERIES
 USNG Page #: 18TXP7659
 Sheet ID: XP7659
 District: 4

TOWNS INCLUDED ON SHEET
 Bethel
 Braintree
 Granville
 Hancock
 Rochester



- Interstate
- Interstate Ramp
- Divided U.S. Highway
- U.S. Highway Ramp
- U.S. Highway
- State Highway - Paved
- State Highway - Gravel
- State Highway Ramp - Paved
- Class 1 - Paved
- Class 2 - Paved
- Class 2 - Gravel
- Class 2 - Graded Earth
- Class 3 - Paved
- Class 3 - Graded Earth
- Class 3 - Unimproved / Primitive
- Class 4 - Paved
- Class 4 - Gravel
- Class 4 - Graded Earth
- Class 4 - Unimproved / Primitive
- Class 4 - Impassable or Untraveled
- National or State Forest Highway
- Legal Trail
- Unconfirmed Legal Trail
- Private
- Discontinued
- Winter Road Closure

- Functional Class**
- 2 - Principal Arterial - Other Freeway
 - 3 - Principal Arterial - Other
 - 4 - Minor Arterial
 - 5 - Major Collector
 - 6 - Minor Collector
- Railroad**
- Railroad
 - Rail Trail
 - Airport
- Bridge-Culvert**
- State/Town Bridge or Culvert Greater than 20'
 - State Bridge or Culvert 6' - 20'
 - Bike Path Structure
 - Town Bridge 6' - 20'
 - Town Culvert 6' - 20'
 - VT Trans Maintenance District Office
- Other Features**
- Named Lake-Pond
 - Unnamed Lake-Pond
 - Named River-Stream
 - Unnamed River-Stream
 - Public Land - State/Municipal
 - Green Mountain National Forest
 - District Boundary
 - Town Boundary
- 2.2 Distance along linear referenced highway (route log measure)**
- B20 / C20 State Bridge or Culvert Identifier**
- B20 / C20 Town Bridge or Culvert Identifier**
- 1,000 meter US National Grid**
 North American Datum 1983
 SPCS Zone Identifier: 4400
 Geodetic Reference System 80
 500-meter grid, Easting - Northing
- Map generated: 21 August 2017
- Contact information:
 Vermont Agency of Transportation, Mapping Section
 1 National Life Drive, Montpelier, VT 05633-5001
 Telephone: 802-828-2600
- This map was funded in part through grants from the Federal Highway Administration, U.S. Department of Transportation. The representation of the authors expressed herein do not necessarily state or reflect those of the U. S. Department of Transportation.



0 0.2 0.4 0.6 0.8 Miles

Scale 1:12,672 (printed size: 24 x 36 inches)

FIELD ASSESSMENT MAP SERIES

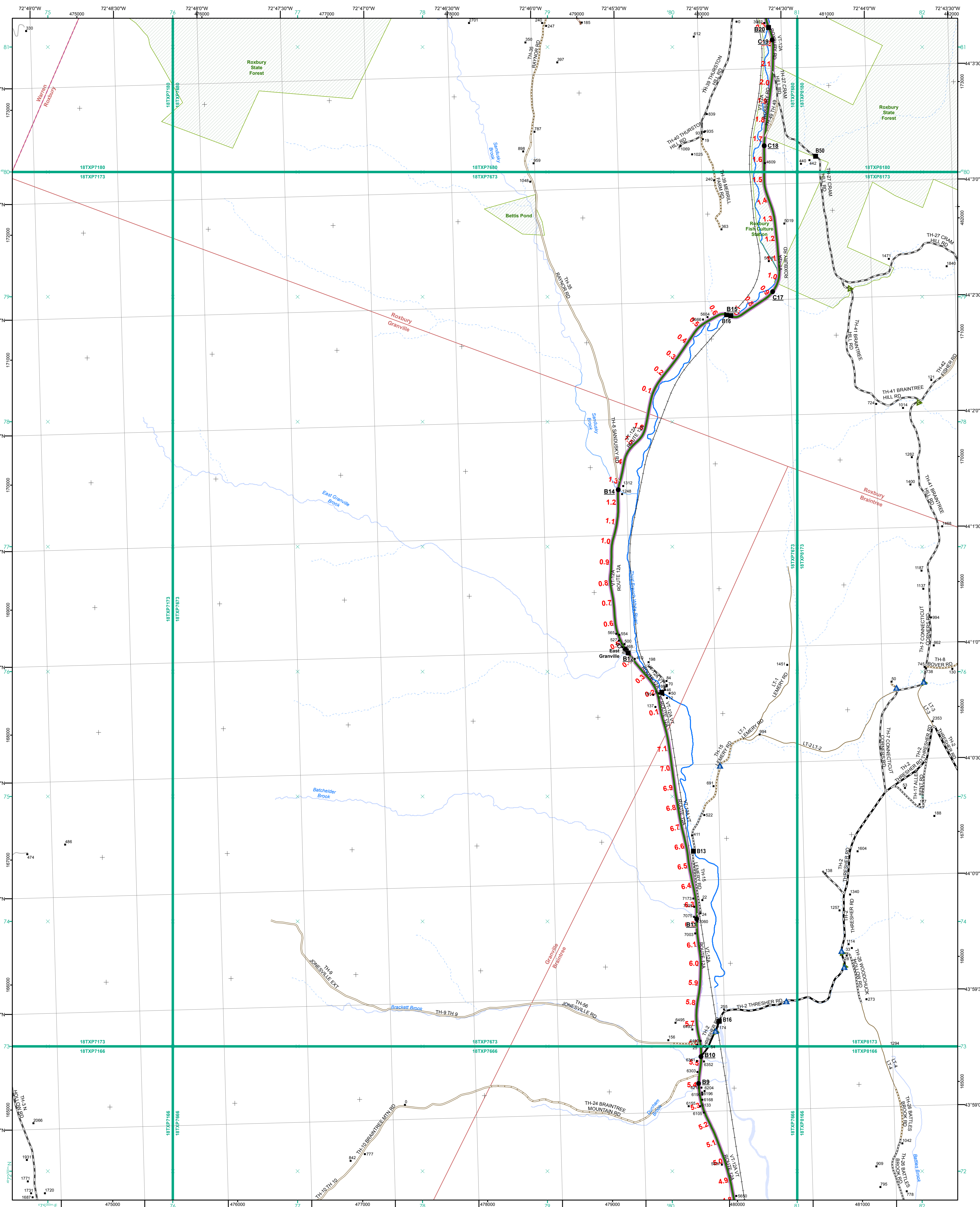
USNG Page #: 18TXP7666

Sheet ID: XP7666

District: 4

TOWNS INCLUDED ON SHEET

Braintree
 Granville
 Hancock
 Rochester



- Functional Class**
- Interstate
 - Interstate Ramp
 - Divided U.S. Highway
 - U.S. Highway Ramp
 - U.S. Highway
 - State Highway - Paved
 - State Highway - Gravel
 - State Highway Ramp - Paved
 - Class 1 - Paved
 - Class 2 - Paved
 - Class 2 - Gravel
 - Class 2 - Graded Earth
 - Class 3 - Paved
 - Class 3 - Gravel
 - Class 3 - Graded Earth
 - Class 3 - Unimproved / Primitive
 - Class 4 - Paved
 - Class 4 - Gravel
 - Class 4 - Graded Earth
 - Class 4 - Unimproved / Primitive
 - Class 4 - Impassable or Untraveled
 - National or State Forest Highway
 - Legal Trail
 - Unconfirmed Legal Trail
 - Private
 - Discontinued
 - Winter Road Closure
- Railroad**
- Railroad
 - Rail Trail
 - Airport
- Bridge-Culvert**
- State/Town Bridge or Culvert Greater than 20'
 - State Bridge or Culvert 6' - 20'
 - Bike Path Structure
 - Town Bridge 6' - 20'
 - Town Culvert 6' - 20'
 - VTrans Maintenance District Office
 - Named Lake-Pond
 - Unnamed Lake-Pond
 - Named River-Stream
 - Unnamed River-Stream
 - Public Land - State/Municipal
 - Green Mountain National Forest
 - District Boundary
 - Town Boundary

2.2 Distance along linear referenced highway (route log measure)

B20 / C20 State Bridge or Culvert Identifier
C20 Town Bridge or Culvert Identifier
B20

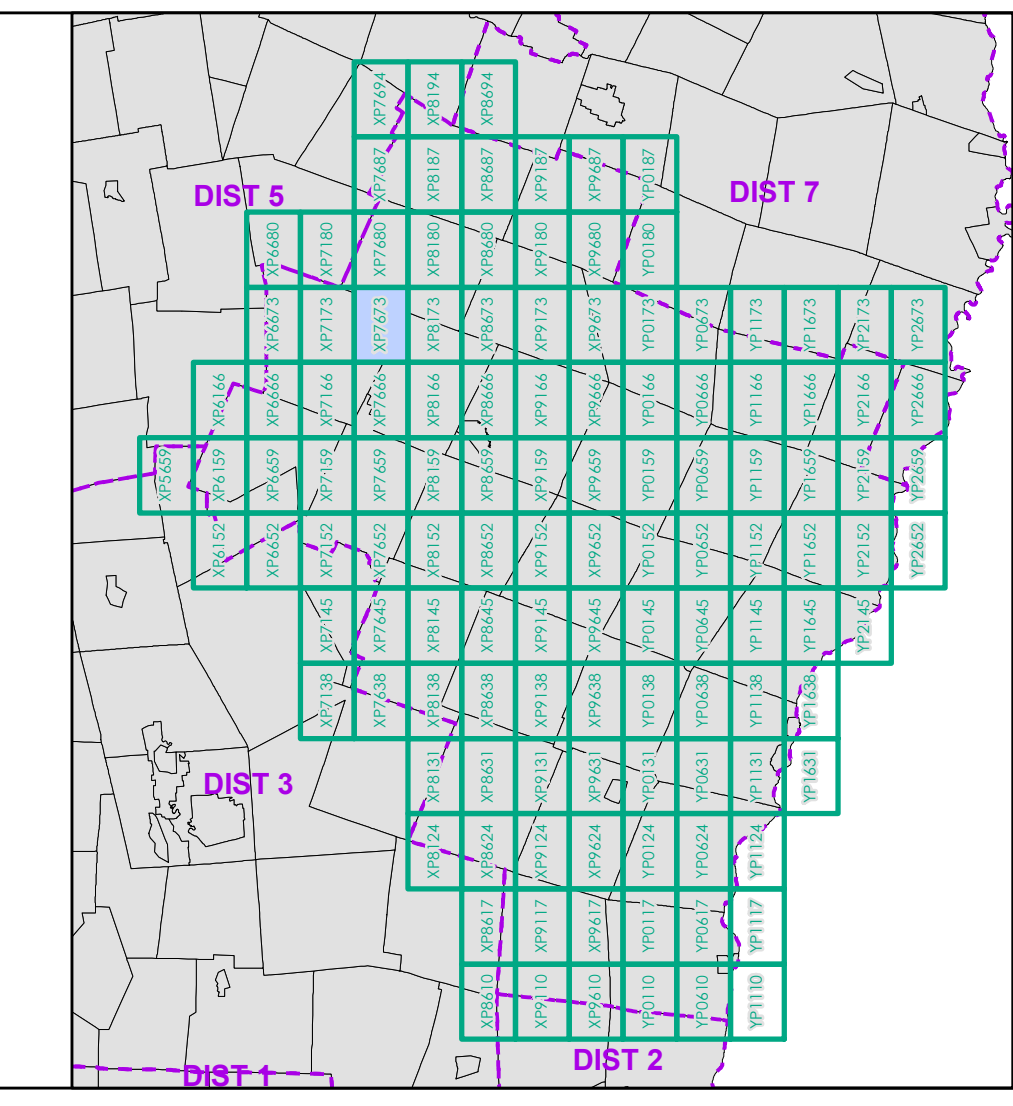
1,000 meter US National Grid
 North American Datum 1983
 SPCS_Zone_Identifier: 4400
 Geodetic Reference System 80
 500-meter grid, Easting - Northing

Vermont State Plane Coordinate System
 North American Datum of 1983
 SPCS_Zone_Identifier: 4400
 Geodetic Reference System 80
 500-meter grid, Easting - Northing

Map generated: 21 August 2017

Contact information:
 Vermont Agency of Transportation, Mapping Section
 1 National Life Drive, Montpelier, VT 05633-5001
 Telephone: 802-828-2600

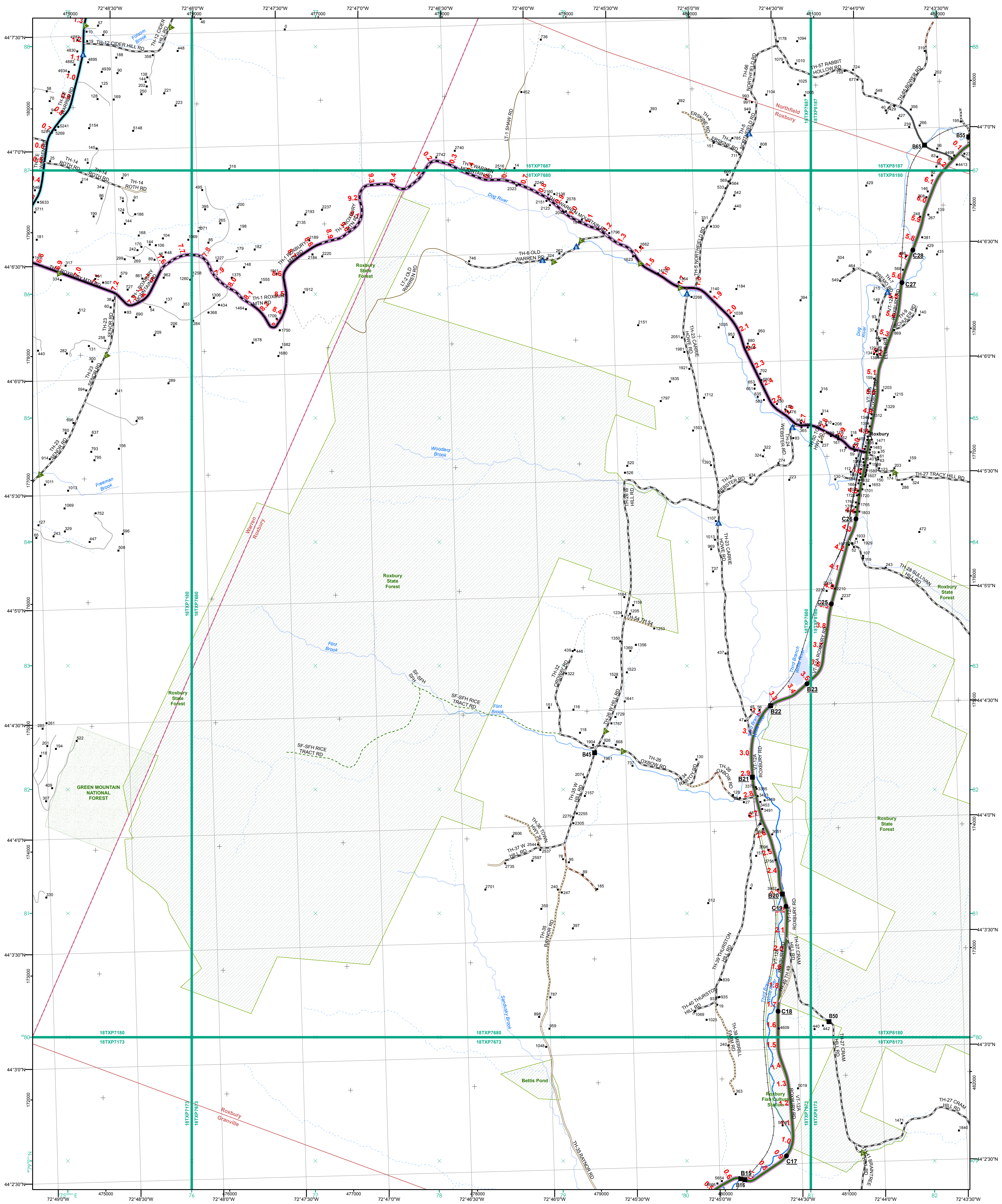
This map was funded in part through grants from the Federal Highway Administration, U.S. Department of Transportation. The representation of the authors expressed herein do not necessarily state or reflect those of the U.S. Department of Transportation.



0 0.2 0.4 0.6 0.8 Miles
 Scale 1:12,672 (printed size: 24 x 36 inches)

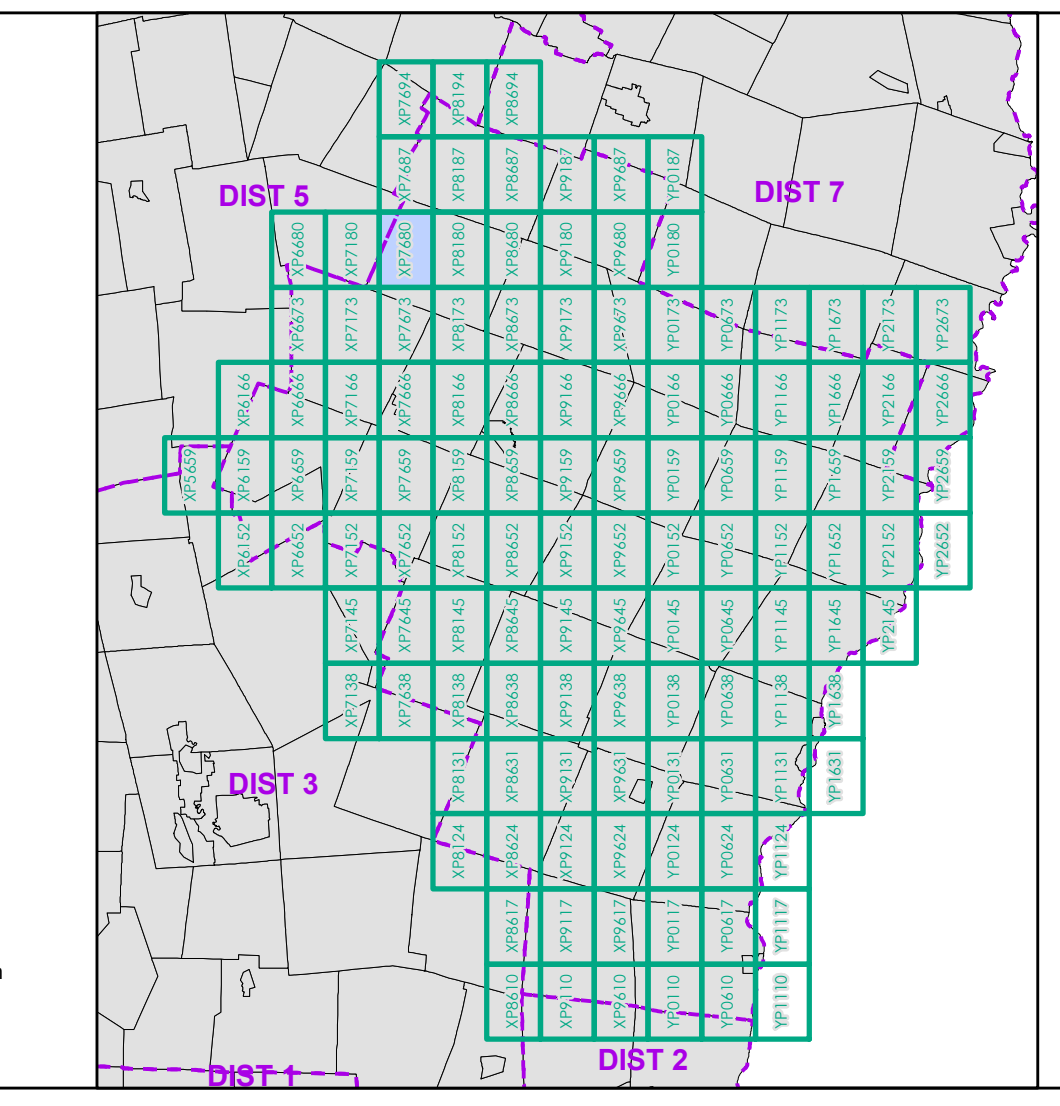
FIELD ASSESSMENT MAP SERIES
 USNG Page #: 18TXP7673
 Sheet ID: XP7673
 District: 4

TOWNS INCLUDED ON SHEET
 Braintree
 Granville
 Roxbury
 Warren



- | | |
|--|---|
| <ul style="list-style-type: none"> Interstate Divided U.S. Highway U.S. Highway Ramp U.S. Highway State Highway - Paved State Highway - Gravel State Highway Ramp - Paved Class 1 - Paved Class 2 - Paved Class 2 - Gravel Class 2 - Graded Earth Class 3 - Paved Class 3 - Gravel Class 3 - Graded Earth Class 3 - Unimproved / Primitive Class 4 - Paved Class 4 - Gravel Class 4 - Graded Earth Class 4 - Unimproved / Primitive Class 4 - Impassable or Untraveled National or State Forest Highway Legal Trail Unconfirmed Legal Trail Private Discontinued Winter Road Closure | <ul style="list-style-type: none"> 2 - Principal Arterial - Other Freeway 3 - Principal Arterial - Other 4 - Minor Arterial 5 - Major Collector 6 - Minor Collector |
|--|---|

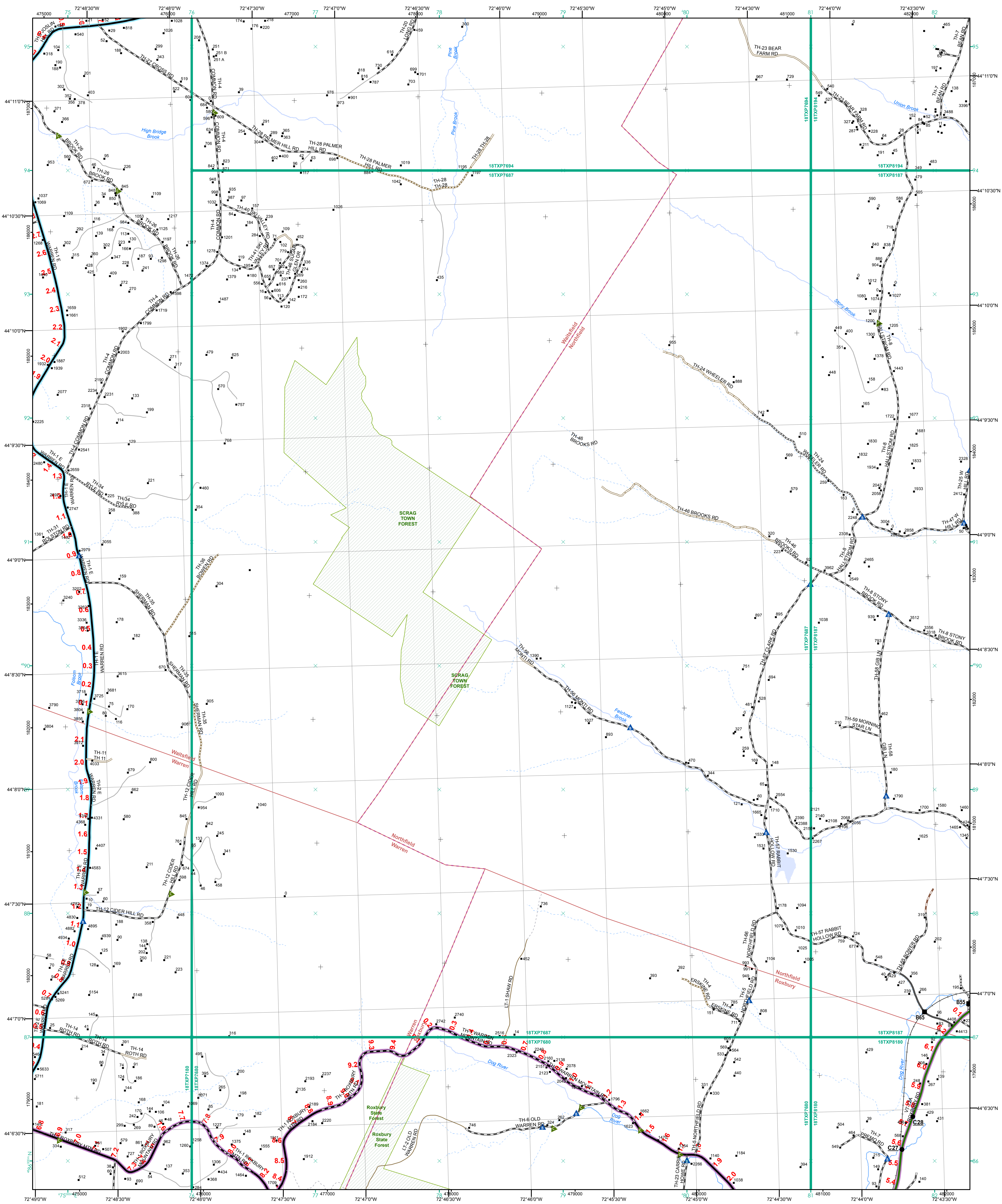
- 2.2 Distance along linear referenced highway (route log measure)**
- B20 / C20 State Bridge or Culvert Identifier**
B20 / C20 Town Bridge or Culvert Identifier
- 1,000 meter US National Grid**
 North American Datum 1983
 Grid Zone Designation: 18T
- Vermont State Plane Coordinate System**
 North American Datum of 1983
 SPCS Zone Identifier: 4400
 Geoidetic Reference System 80
 500-meter grid, Easting - Northing
- Map generated: 21 August 2017**
- Contact information:**
 Vermont Agency of Transportation, Mapping Section
 1 National Life Drive, Montpelier, VT 05633-5001
 Telephone: 802-828-2600
- This map was funded in part through grants from the Federal Highway Administration, U.S. Department of Transportation. The representation of the authors expressed herein do not necessarily state or reflect those of the U. S. Department of Transportation.**



0 0.2 0.4 0.6 0.8 Miles
 Scale 1:12,672 (printed size: 24 x 36 inches)

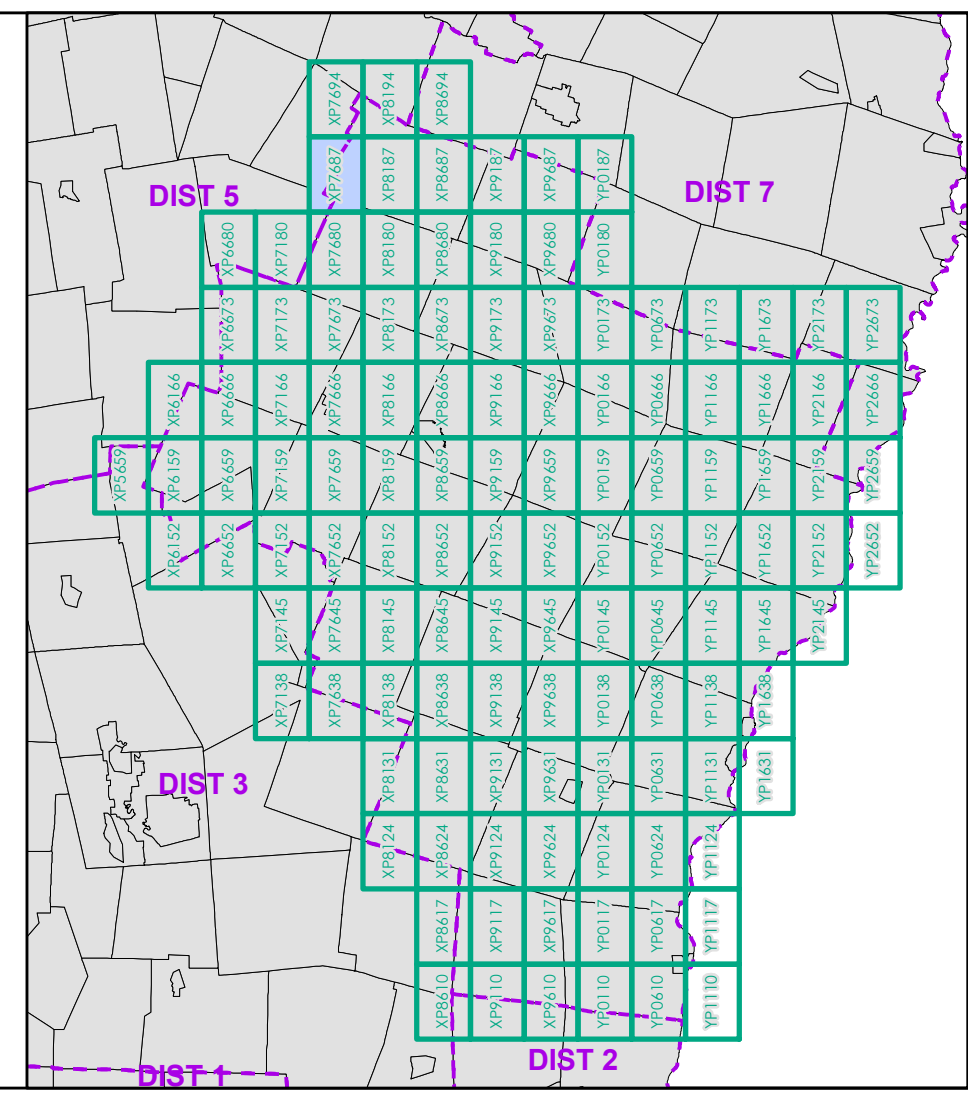
FIELD ASSESSMENT MAP SERIES
 USNG Page #: 18TXP7680
 Sheet ID: XP7680
 District: 4

TOWNS INCLUDED ON SHEET
 Granville
 Northfield
 Roxbury
 Warren



- Interstate
- Interstate Ramp
- Divided U.S. Highway
- U.S. Highway Ramp
- U.S. Highway
- State Highway - Paved
- State Highway - Gravel
- State Highway Ramp - Paved
- Class 1 - Paved
- Class 2 - Paved
- Class 2 - Gravel
- Class 2 - Graded Earth
- Class 3 - Paved
- Class 3 - Graded Earth
- Class 3 - Unimproved / Primitive
- Class 4 - Paved
- Class 4 - Gravel
- Class 4 - Graded Earth
- Class 4 - Unimproved / Primitive
- Class 4 - Impassable or Untraveled
- National or State Forest Highway
- Legal Trail
- Unconfirmed Legal Trail
- Private
- Discontinued
- Winter Road Closure

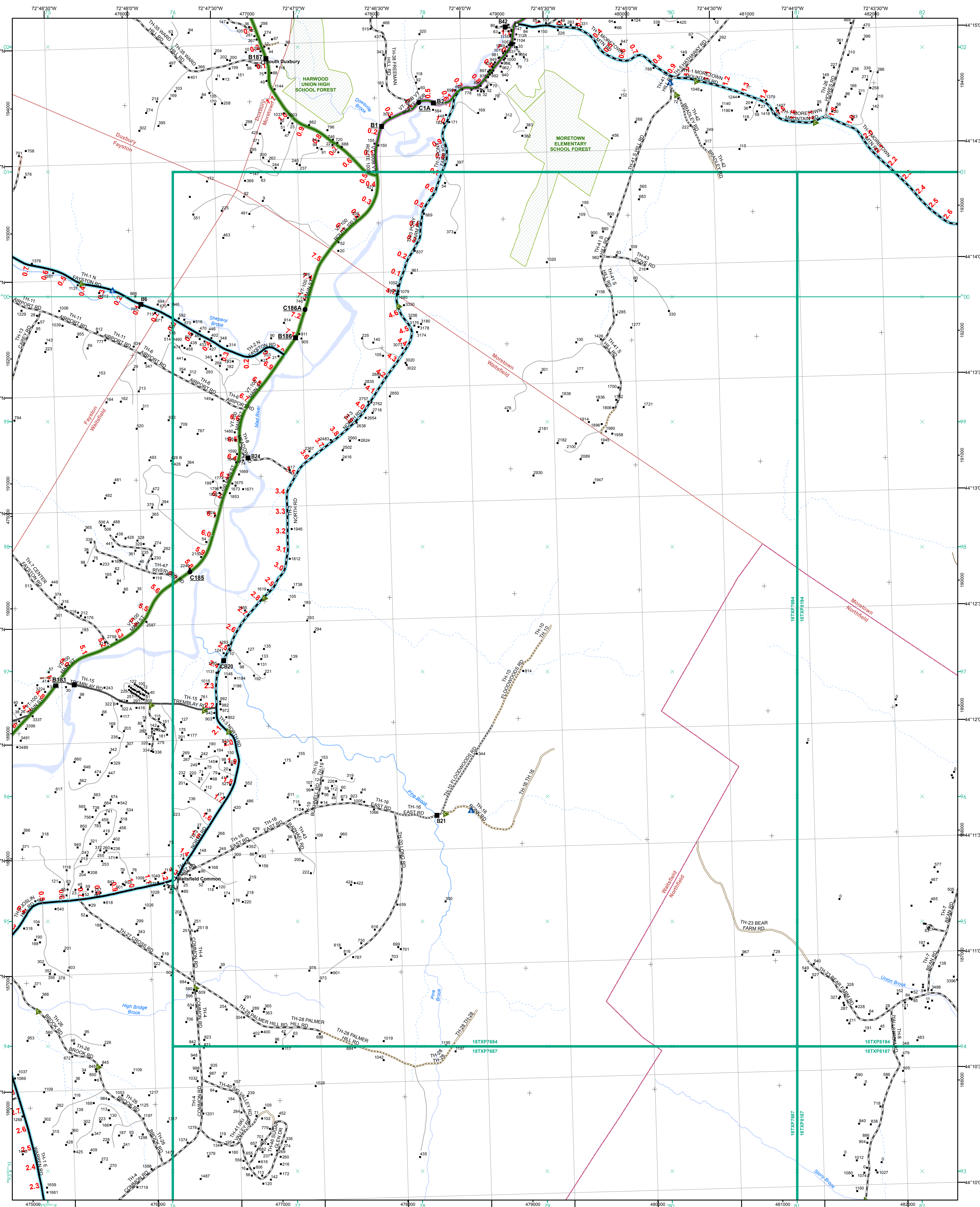
- Functional Class**
- 2 - Principal Arterial - Other Freeway
 - 3 - Principal Arterial - Other
 - 4 - Minor Arterial
 - 5 - Major Collector
 - 6 - Minor Collector
- Railroad**
- Railroad
 - Rail Trail
 - Airport
- Bridge-Culvert**
- State/Town Bridge or Culvert Greater than 20'
 - State Bridge or Culvert 6' - 20'
 - Bike Path Structure
 - Town Bridge 6' - 20'
 - Town Culvert 6' - 20'
 - VTtrans Maintenance District Office
- Other Features**
- Named Lake-Pond
 - Unnamed Lake-Pond
 - Named River-Stream
 - Unnamed River-Stream
 - Public Land - State/Municipal
 - Green Mountain National Forest
 - District Boundary
 - Town Boundary
- 2.2 Distance along linear referenced highway (route log measure)**
- B20 / C20 State Bridge or Culvert Identifier**
B20 / C20 Town Bridge or Culvert Identifier
- 1,000 meter US National Grid
 North American Datum 1983
 SPCS Zone Identifier: 4400
 Geodetic Reference System 80
 500-meter grid, Easting - Northing
- Map generated: 21 August 2017
- Contact information:
 Vermont Agency of Transportation, Mapping Section
 1 National Life Drive, Montpelier, VT 05633-5001
 Telephone: 802-828-2600
- This map was funded in part through grants from the Federal Highway Administration, U.S. Department of Transportation. The representation of the authors expressed herein do not necessarily state or reflect those of the U.S. Department of Transportation.



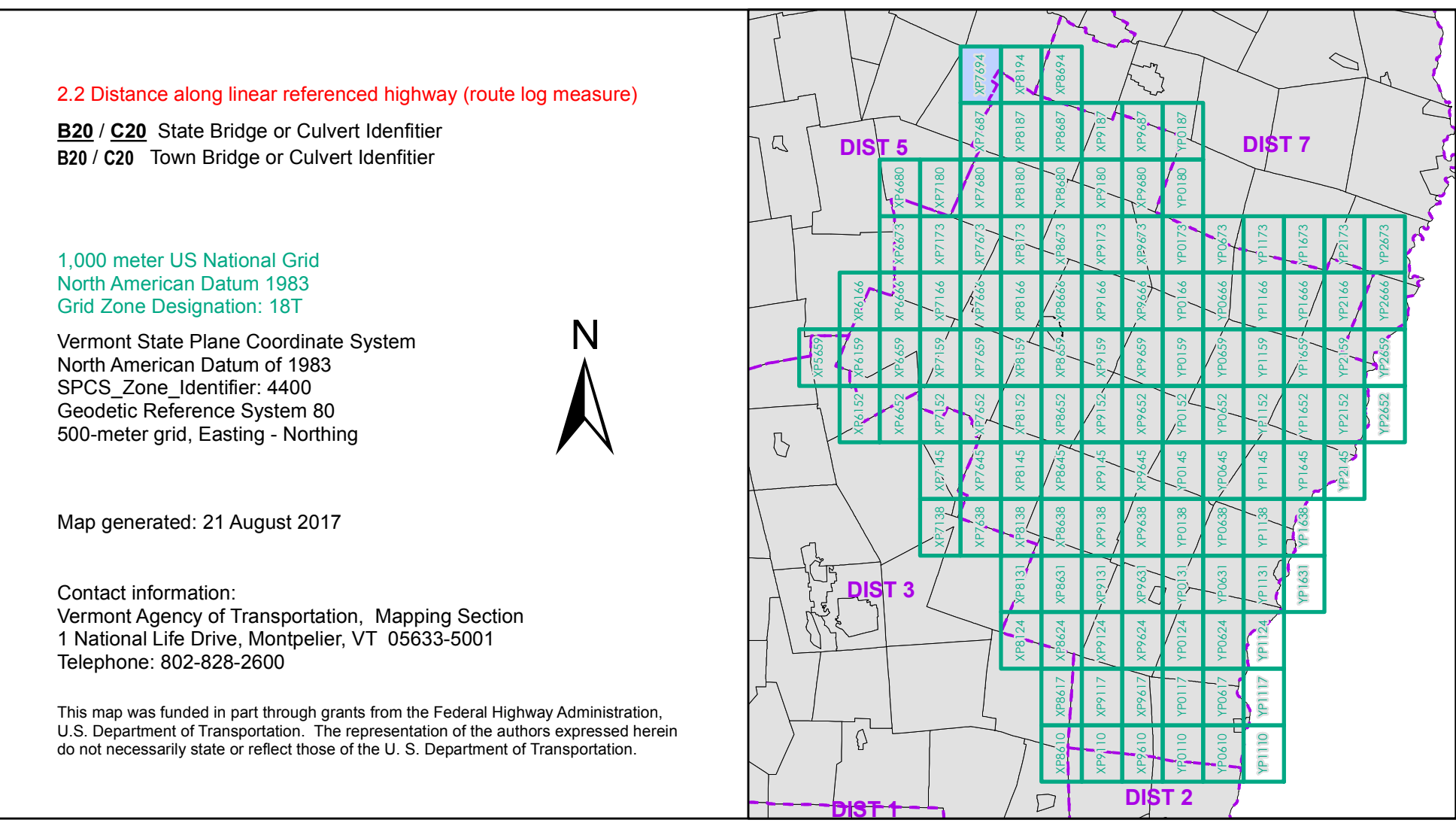
0 0.2 0.4 0.6 0.8 Miles
 Scale 1:12,672 (printed size: 24 x 36 inches)

FIELD ASSESSMENT MAP SERIES
 USNG Page #: 18TXP7687
 Sheet ID: XP7687
 District: 4

TOWNS INCLUDED ON SHEET
 Northfield
 Roxbury
 Waitsfield
 Warren



- Functional Class**
- Interstate
 - Interstate Ramp
 - Divided U.S. Highway
 - U.S. Highway Ramp
 - U.S. Highway
 - State Highway - Paved
 - State Highway - Gravel
 - State Highway Ramp - Paved
 - Class 1 - Paved
 - Class 2 - Paved
 - Class 2 - Gravel
 - Class 2 - Graded Earth
 - Class 3 - Paved
 - Class 3 - Graded Earth
 - Class 3 - Unimproved / Primitive
 - Class 4 - Paved
 - Class 4 - Gravel
 - Class 4 - Graded Earth
 - Class 4 - Unimproved / Primitive
 - Class 4 - Impassable or Untraveled
 - National or State Forest Highway
 - Legal Trail
 - Unconfirmed Legal Trail
 - Private
 - Discontinued
 - Winter Road Closure
- 2.2 Distance along linear referenced highway (route log measure)**
- B20 / C20 State Bridge or Culvert Identifier
 - B20 / C20 Town Bridge or Culvert Identifier
- 1,000 meter US National Grid**
- North American Datum 1983
 SPCS Zone Identifier: 4400
 Geodetic Reference System 80
 500-meter grid, Easting - Northing
- Map generated: 21 August 2017**
- Contact information:**
 Vermont Agency of Transportation, Mapping Section
 1 National Life Drive, Montpelier, VT 05633-5001
 Telephone: 802-828-2600
- This map was funded in part through grants from the Federal Highway Administration, U.S. Department of Transportation. The representation of the authors expressed herein do not necessarily state or reflect those of the U.S. Department of Transportation.**



0 0.2 0.4 0.6 0.8 Miles

Scale 1:12,672 (printed size: 24 x 36 inches)

FIELD ASSESSMENT MAP SERIES

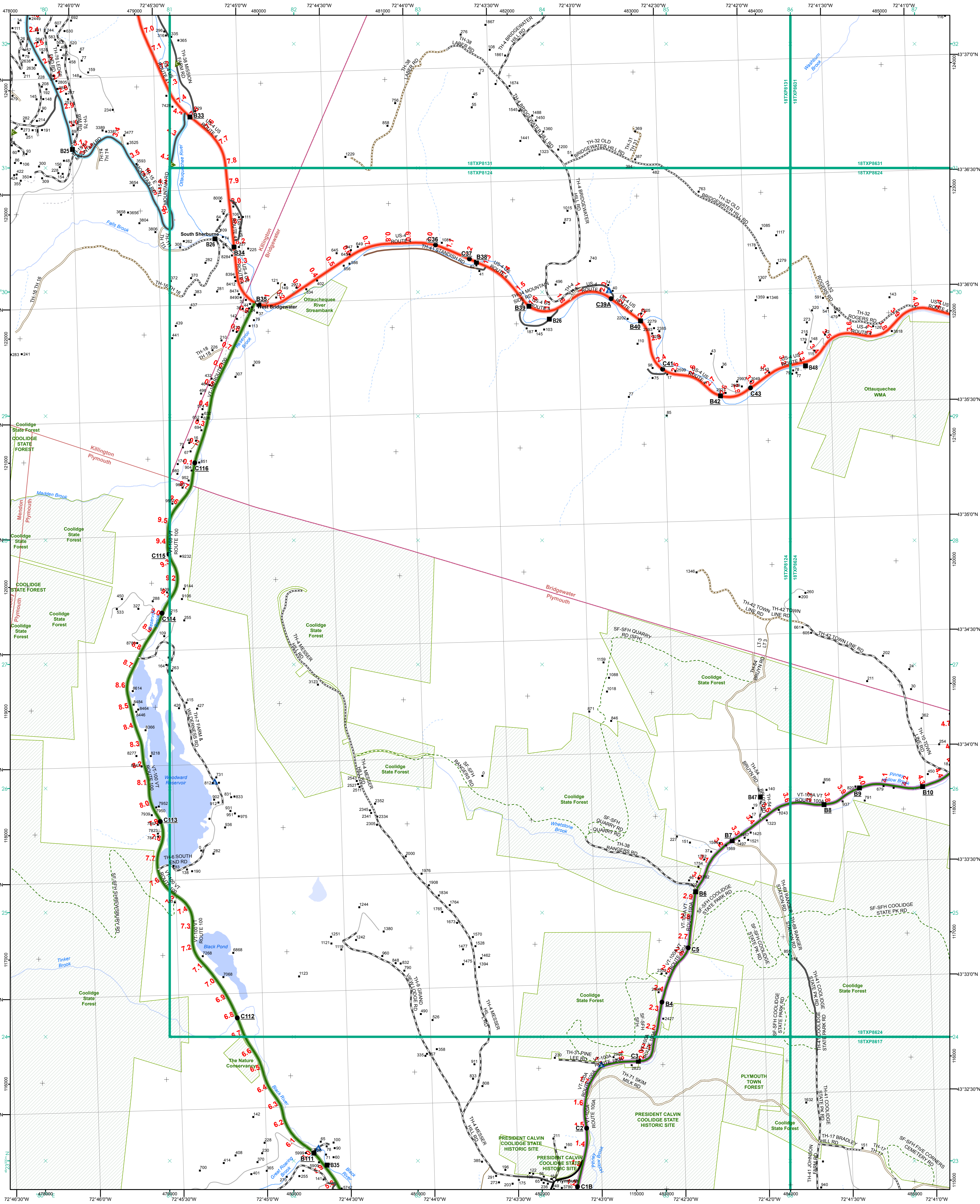
USNG Page #: 18TXP7694

Sheet ID: XP7694

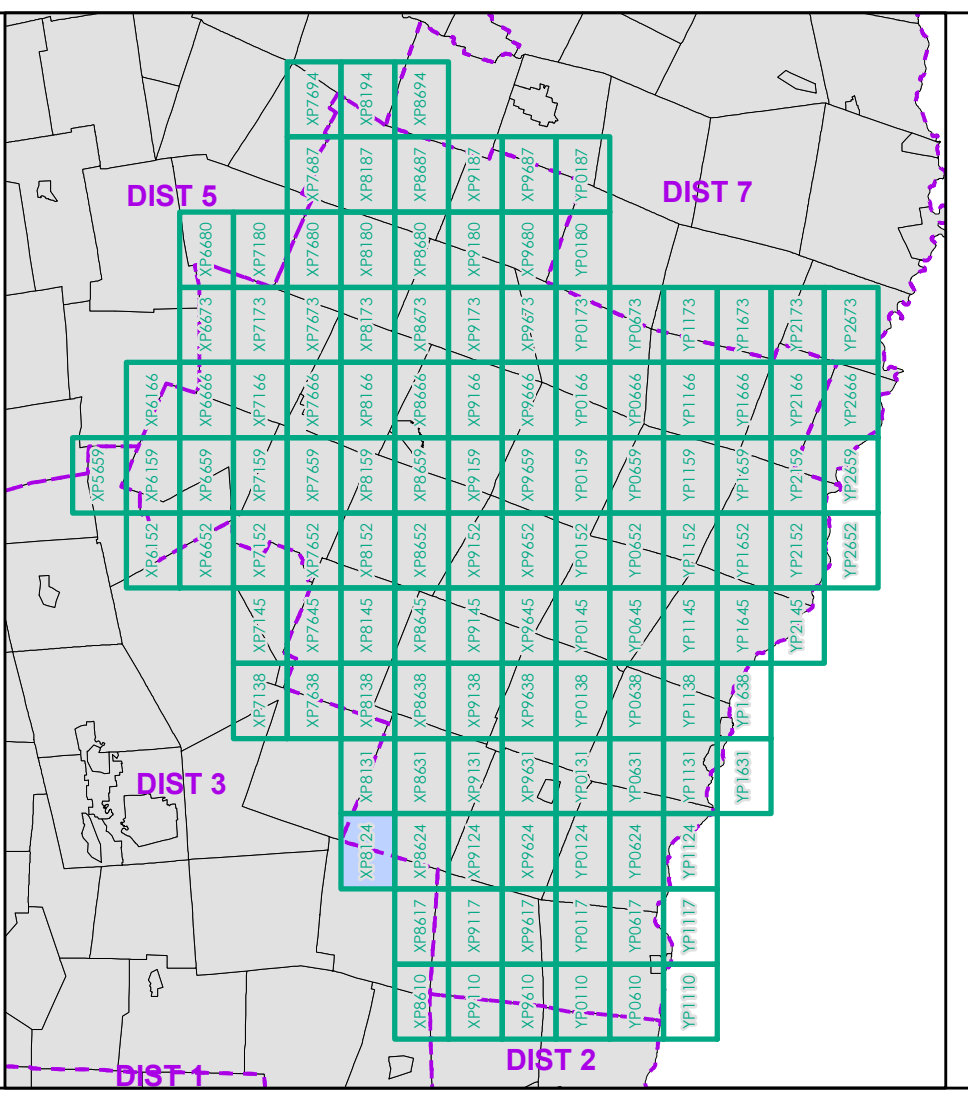
District: 4

TOWNS INCLUDED ON SHEET

Duxbury
 Fayston
 Moretown
 Northfield
 Waitsfield



<ul style="list-style-type: none"> Interstate Divided U.S. Highway U.S. Highway Ramp U.S. Highway State Highway - Paved State Highway - Gravel State Highway Ramp - Paved Class 1 - Paved Class 2 - Paved Class 2 - Gravel Class 3 - Paved Class 3 - Graded Earth Class 3 - Unimproved / Primitive Class 4 - Paved Class 4 - Gravel Class 4 - Unimproved / Primitive Class 4 - Impassable or Untraveled National or State Forest Highway Legal Trail Unconfirmed Legal Trail Private Discontinued Winter Road Closure 	<ul style="list-style-type: none"> 2 - Principal Arterial - Other Freeway 3 - Principal Arterial - Other 4 - Minor Arterial 5 - Major Collector 6 - Minor Collector 	<ul style="list-style-type: none"> Railroad Rail Trail Airport 	<ul style="list-style-type: none"> State/Town Bridge or Culvert Greater than 20' State Bridge or Culvert 6' - 20' Bike Path Structure Town Bridge 6' - 20' Town Culvert 6' - 20' VTR Maintenance District Office Named Lake-Pond Unnamed Lake-Pond Named River-Stream Unnamed River-Stream Public Land - State/Municipal Green Mountain National Forest District Boundary Town Boundary 	<p>2.2 Distance along linear referenced highway (route log measure)</p> <p>B20 / C20 State Bridge or Culvert Identifier B20 / C20 Town Bridge or Culvert Identifier</p> <p>1,000 meter US National Grid North American Datum 1983 Grid Zone Designation: 18T</p> <p>Vermont State Plane Coordinate System North American Datum of 1983 SPCS Zone Identifier: 4400 Geoidetic Reference System 80 500-meter grid, Easting - Northing</p> <p>Map generated: 21 August 2017</p> <p>Contact information: Vermont Agency of Transportation, Mapping Section 1 National Life Drive, Montpelier, VT 05633-5001 Telephone: 802-828-2600</p> <p>This map was funded in part through grants from the Federal Highway Administration, U.S. Department of Transportation. The representation of the authors expressed herein do not necessarily state or reflect those of the U.S. Department of Transportation.</p>
---	---	--	---	--



0 0.2 0.4 0.6 0.8 Miles

Scale 1:12,672 (printed size: 24 x 36 inches)

FIELD ASSESSMENT MAP SERIES

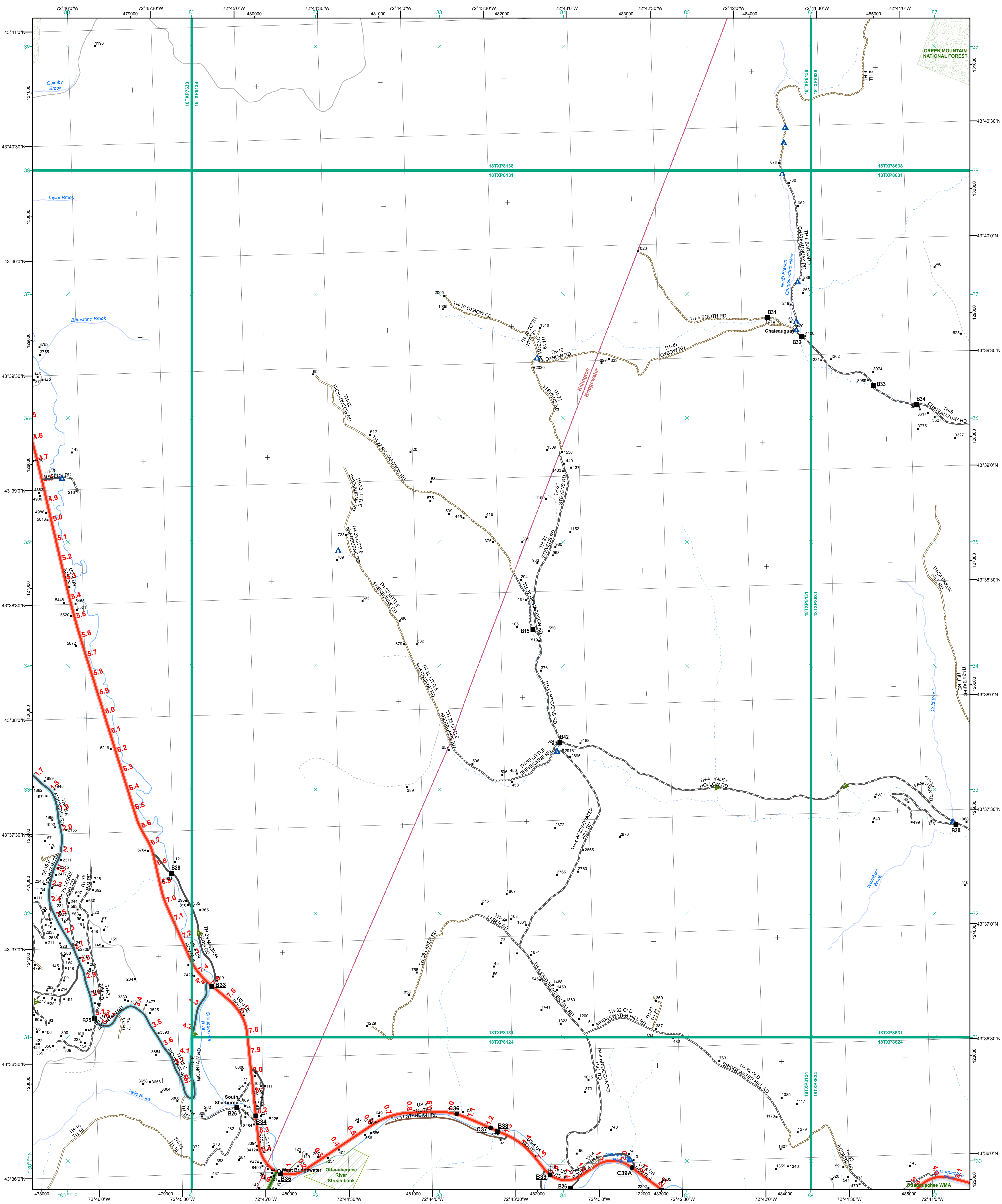
USNG Page #: 18TXP8124

Sheet ID: XP8124

District: 4

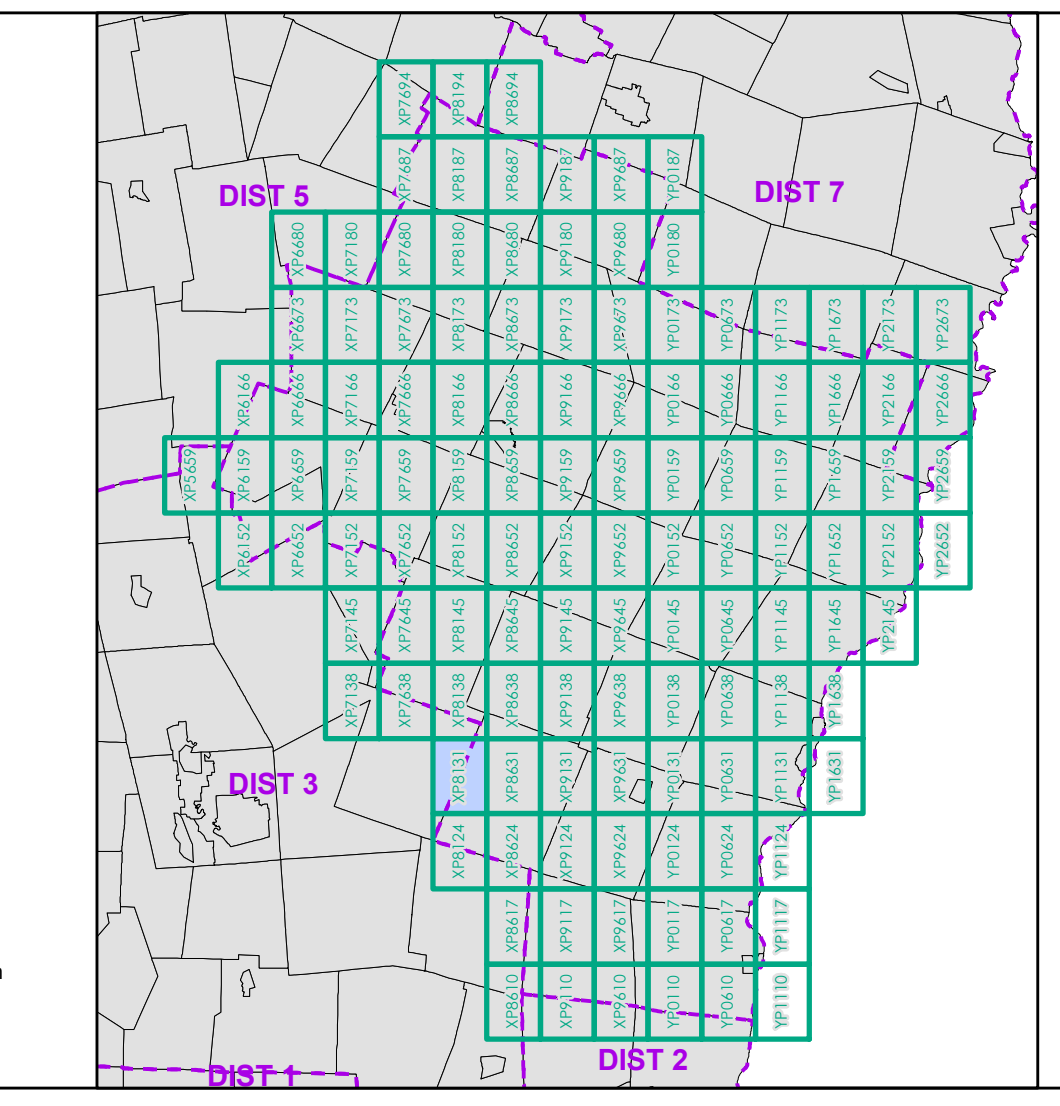
TOWNS INCLUDED ON SHEET

Bridgewater
Killington
Mendon
Plymouth
Shrewsbury



- Interstate
- Interstate Ramp
- Divided U.S. Highway
- U.S. Highway Ramp
- U.S. Highway
- State Highway - Paved
- State Highway - Gravel
- State Highway Ramp - Paved
- Class 1 - Paved
- Class 2 - Paved
- Class 2 - Gravel
- Class 2 - Graded Earth
- Class 3 - Paved
- Class 3 - Gravel
- Class 3 - Graded Earth
- Class 3 - Unimproved / Primitive
- Class 4 - Paved
- Class 4 - Gravel
- Class 4 - Graded Earth
- Class 4 - Unimproved / Primitive
- Class 4 - Impassable or Untraveled
- National or State Forest Highway
- Legal Trail
- Unconfirmed Legal Trail
- Private
- Discontinued
- Winter Road Closure

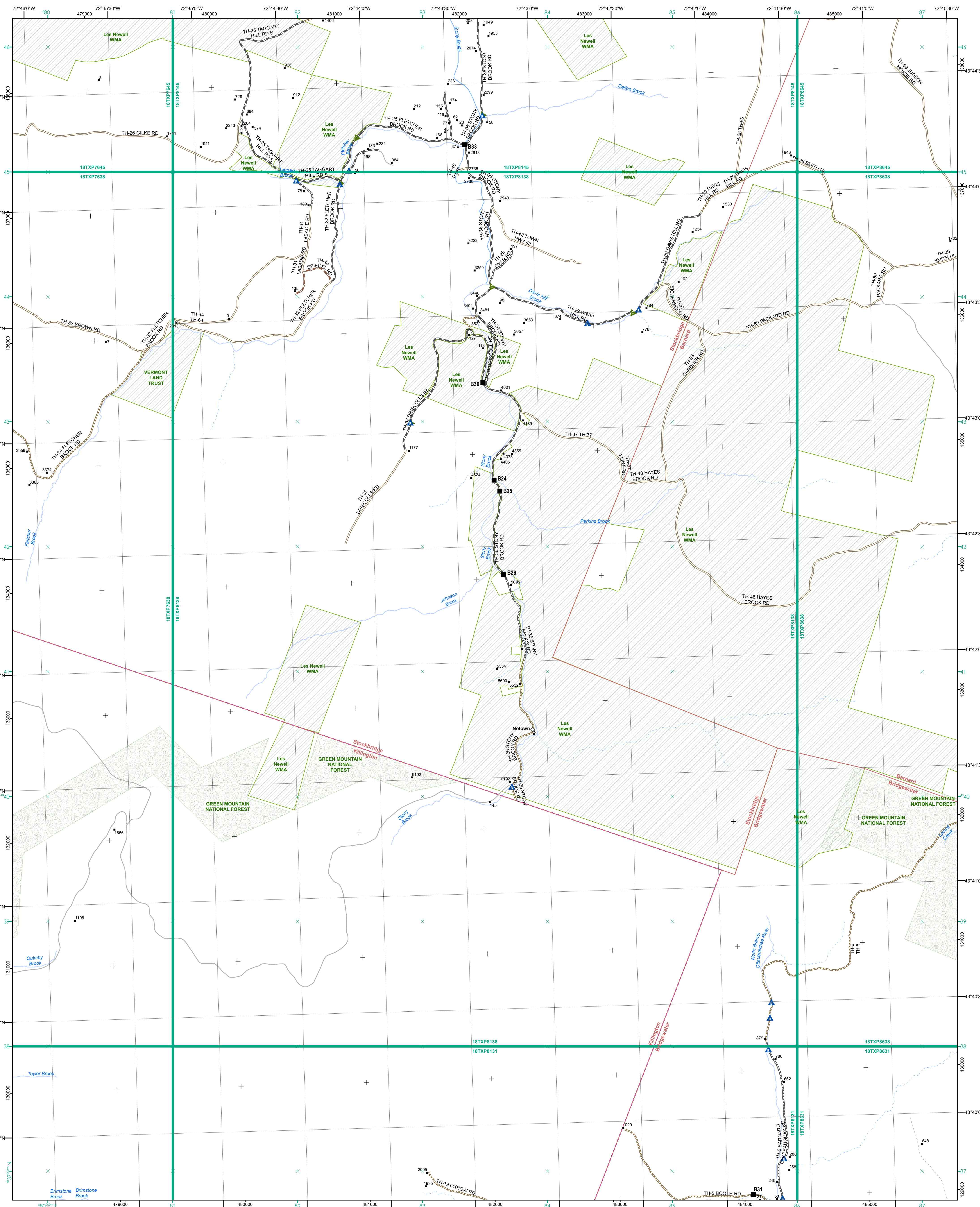
- Functional Class**
- 2 - Principal Arterial - Other Freeway
 - 3 - Principal Arterial - Other
 - 4 - Minor Arterial
 - 5 - Major Collector
 - 6 - Minor Collector
- Railroad**
- Railroad
 - Rail Trail
 - Airport
- Bridge-Culvert**
- State/Town Bridge or Culvert Greater than 20'
 - State Bridge or Culvert 6' - 20'
 - ▲ Bike Path Structure
 - ▲ Town Bridge 6' - 20'
 - ▲ Town Culvert 6' - 20'
 - D VT Trans Maintenance District Office
- Other Features**
- Named Lake-Pond
 - Unnamed Lake-Pond
 - Named River-Stream
 - Unnamed River-Stream
 - Public Land - State/Municipal
 - Green Mountain National Forest
 - District Boundary
 - Town Boundary
- 2.2 Distance along linear referenced highway (route log measure)**
- B20 / C20 State Bridge or Culvert Identifier**
B20 / C20 Town Bridge or Culvert Identifier
- 1,000 meter US National Grid
 North American Datum 1983
 SPCS Zone Identifier: 4400
 Geodetic Reference System 80
 500-meter grid, Easting - Northing
- Map generated: 21 August 2017
- Contact information:
 Vermont Agency of Transportation, Mapping Section
 1 National Life Drive, Montpelier, VT 05633-5001
 Telephone: 802-828-2600
- This map was funded in part through grants from the Federal Highway Administration, U.S. Department of Transportation. The representation of the authors expressed herein do not necessarily state or reflect those of the U.S. Department of Transportation.



0 0.2 0.4 0.6 0.8 Miles
 Scale 1:12,672 (printed size: 24 x 36 inches)

FIELD ASSESSMENT MAP SERIES
 USNG Page #: 18TXP8131
 Sheet ID: XP8131
 District: 4

TOWNS INCLUDED ON SHEET
 Bridgewater
 Killington



- Functional Class**
- Interstate
 - Interstate Ramp
 - Divided U.S. Highway
 - U.S. Highway Ramp
 - U.S. Highway
 - State Highway - Paved
 - State Highway - Gravel
 - State Highway Ramp - Paved
 - Class 1 - Paved
 - Class 2 - Paved
 - Class 2 - Gravel
 - Class 2 - Graded Earth
 - Class 3 - Paved
 - Class 3 - Graded Earth
 - Class 3 - Unimproved / Primitive
 - Class 4 - Paved
 - Class 4 - Gravel
 - Class 4 - Graded Earth
 - Class 4 - Unimproved / Primitive
 - Class 4 - Impassable or Untraveled
 - National or State Forest Highway
 - Legal Trail
 - Unconfirmed Legal Trail
 - Private
 - Discontinued
 - Winter Road Closure
- 2.2 Distance along linear referenced highway (route log measure)**
- B20 / C20 State Bridge or Culvert Identifier
 - B20 / C20 Town Bridge or Culvert Identifier
- Railroad**
- Railroad
 - Rail Trail
 - Airport
- Bridge-Culvert**
- State/Town Bridge or Culvert Greater than 20'
 - State Bridge or Culvert 6' - 20'
 - Bike Path Structure
 - Town Bridge 6' - 20'
 - Town Culvert 6' - 20'
 - VT Trans Maintenance District Office
- Named Lake-Pond**
- Named Lake-Pond
 - Unnamed Lake-Pond
 - Named River-Stream
 - Unnamed River-Stream
- Public Land - State/Municipal**
- Green Mountain National Forest
 - District Boundary
 - Town Boundary

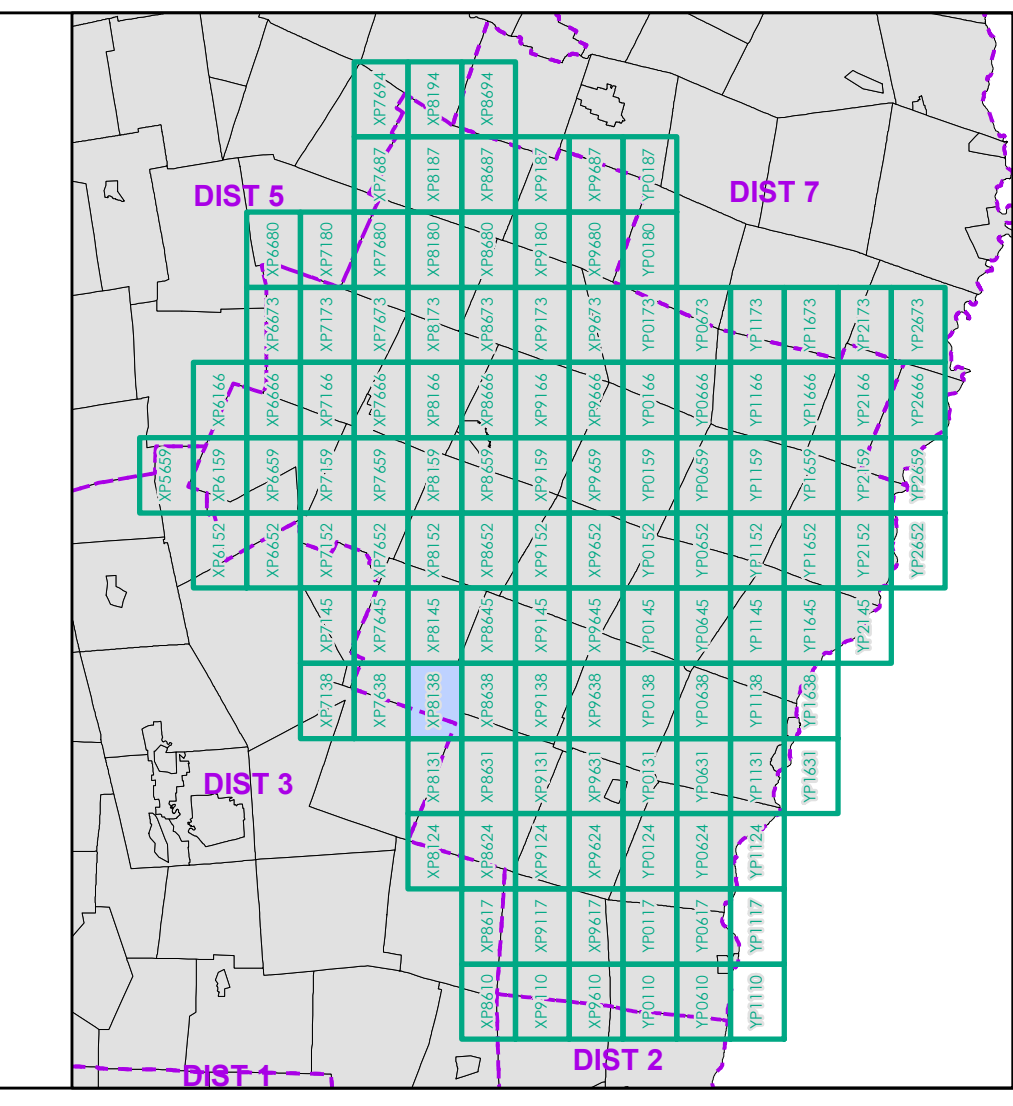
1,000 meter US National Grid
 North American Datum 1983
 SPCS Zone Identifier: 4400
 Geodetic Reference System 80
 500-meter grid, Easting - Northing

Vermont State Plane Coordinate System
 North American Datum of 1983
 SPCS Zone Identifier: 4400
 Geodetic Reference System 80
 500-meter grid, Easting - Northing

Map generated: 21 August 2017

Contact information:
 Vermont Agency of Transportation, Mapping Section
 1 National Life Drive, Montpelier, VT 05633-5001
 Telephone: 802-828-2600

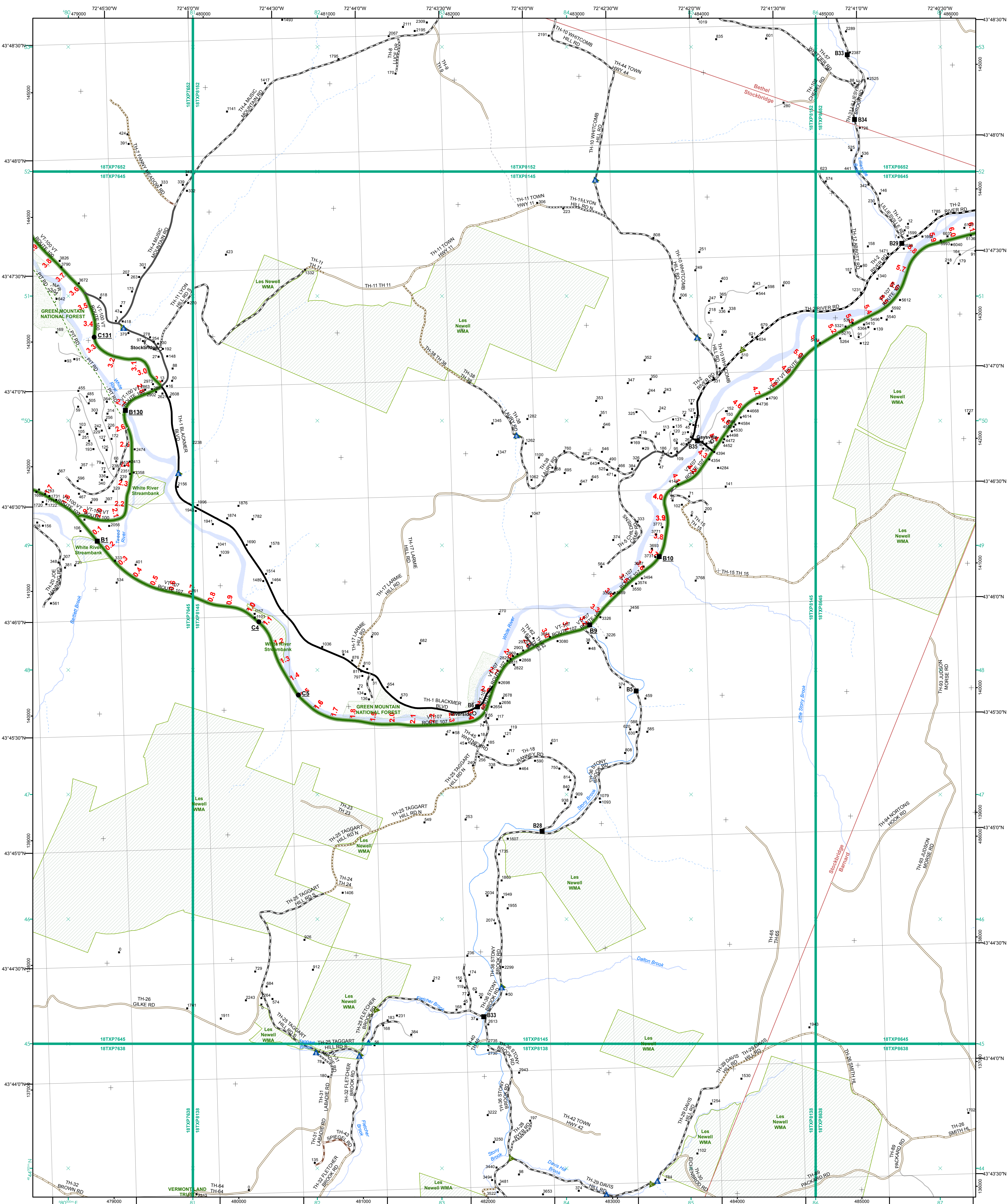
This map was funded in part through grants from the Federal Highway Administration, U.S. Department of Transportation. The representation of the authors expressed herein do not necessarily state or reflect those of the U.S. Department of Transportation.



0 0.2 0.4 0.6 0.8 Miles
 Scale 1:12,672 (printed size: 24 x 36 inches)

FIELD ASSESSMENT MAP SERIES
 USNG Page #: 18TXP8138
 Sheet ID: XP8138
 District: 4

TOWNS INCLUDED ON SHEET
 Barnard
 Bridgewater
 Killington
 Stockbridge



- | | |
|---|--|
| <ul style="list-style-type: none"> Interstate Interstate Ramp Divided U.S. Highway U.S. Highway Ramp U.S. Highway State Highway - Paved State Highway - Gravel State Highway Ramp - Paved Class 1 - Paved Class 2 - Paved Class 2 - Gravel Class 2 - Graded Earth Class 3 - Paved Class 3 - Graded Earth Class 3 - Unimproved / Primitive Class 4 - Paved Class 4 - Gravel Class 4 - Graded Earth Class 4 - Unimproved / Primitive Class 4 - Impassable or Untraveled National or State Forest Highway Legal Trail Unconfirmed Legal Trail Private Discontinued Winter Road Closure | <ul style="list-style-type: none"> 2 - Principal Arterial - Other Freeway 3 - Principal Arterial - Other 4 - Minor Arterial 5 - Major Collector 6 - Minor Collector |
|---|--|

2.2 Distance along linear referenced highway (route log measure)

B20 / C20 State Bridge or Culvert Identifier
B20 / C20 Town Bridge or Culvert Identifier

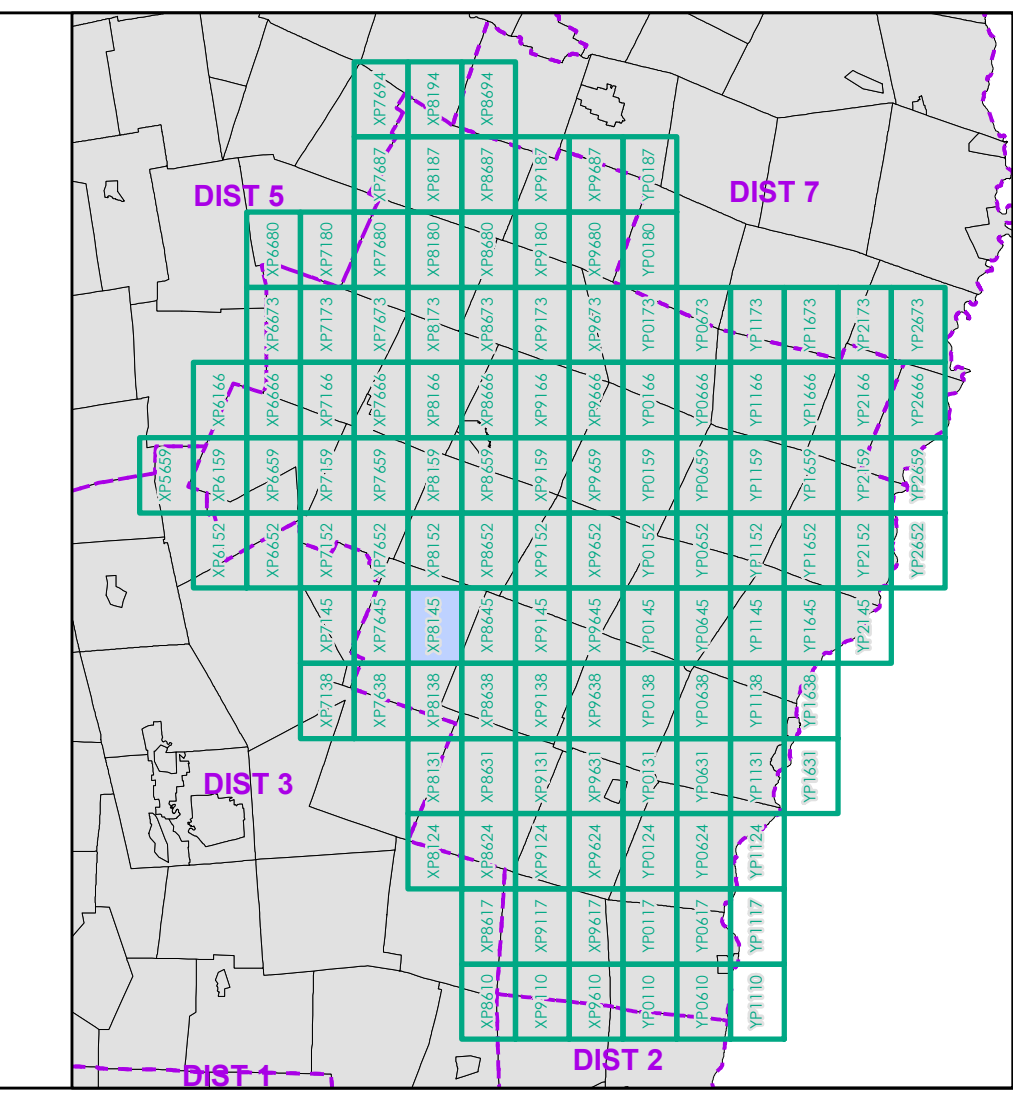
1,000 meter US National Grid
 North American Datum 1983
 Grid Zone Designation: 18T

Vermont State Plane Coordinate System
 North American Datum of 1983
 SPCS Zone Identifier: 4400
 Geodetic Reference System 80
 500-meter grid, Easting - Northing

Map generated: 21 August 2017

Contact information:
 Vermont Agency of Transportation, Mapping Section
 1 National Life Drive, Montpelier, VT 05633-5001
 Telephone: 802-828-2600

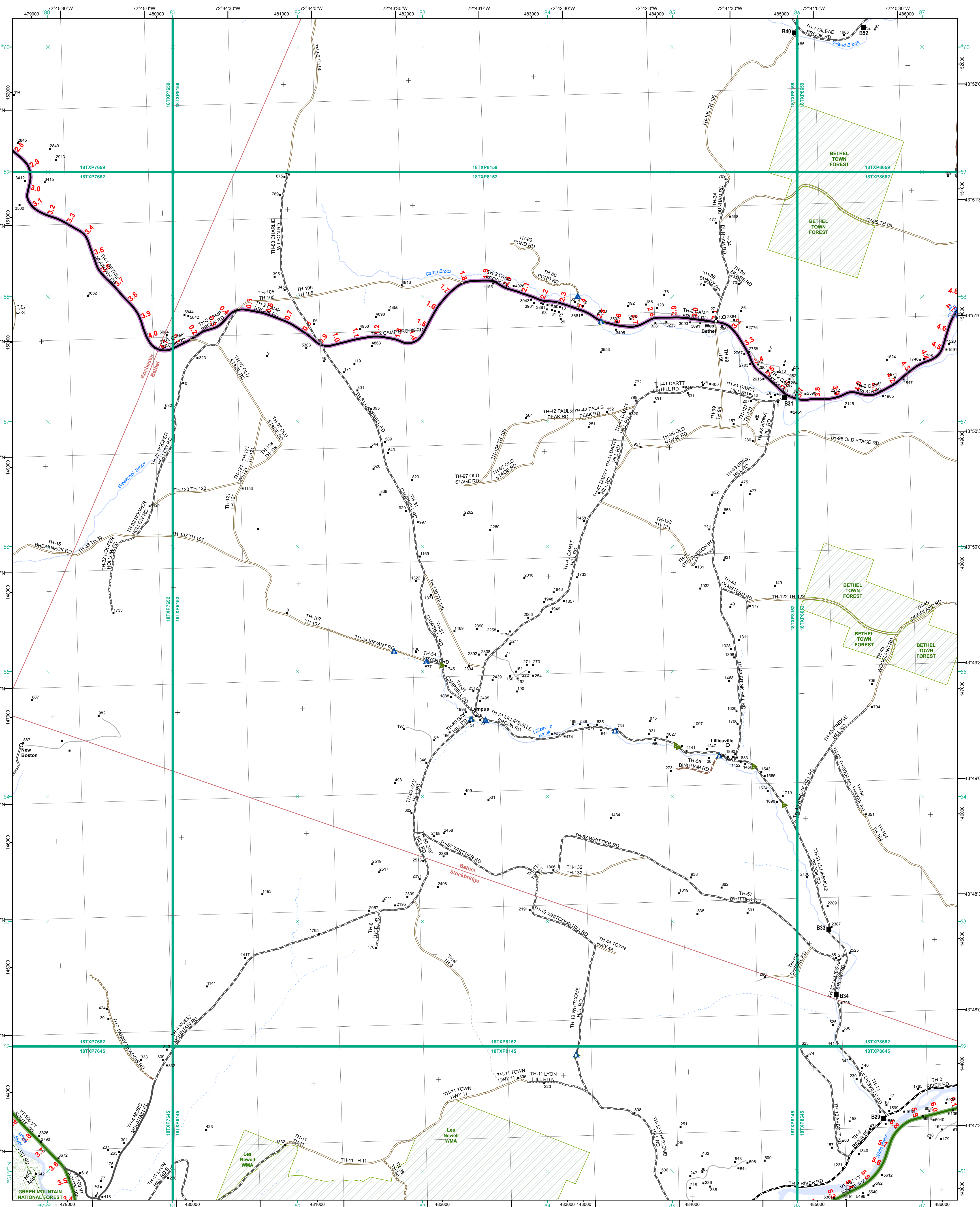
This map was funded in part through grants from the Federal Highway Administration, U.S. Department of Transportation. The representation of the authors expressed herein do not necessarily state or reflect those of the U.S. Department of Transportation.



0 0.2 0.4 0.6 0.8 Miles
 Scale 1:12,672 (printed size: 24 x 36 inches)

FIELD ASSESSMENT MAP SERIES
 USNG Page #: 18TXP8145
 Sheet ID: XP8145
 District: 4

TOWNS INCLUDED ON SHEET
 Barnard
 Bethel
 Stockbridge



Functional Class

- 2 - Principal Arterial - Other Freeway
- 3 - Principal Arterial - Other
- 4 - Minor Arterial
- 5 - Major Collector
- 6 - Minor Collector

Railroad

- Railroad
- Rail Trail
- Airport

Bridge-Culvert

- State/Town Bridge or Culvert Greater than 20'
- State Bridge or Culvert 6' - 20'
- Bike Path Structure
- Town Bridge 6' - 20'
- Town Culvert 6' - 20'
- VT Trans Maintenance District Office

Other Features

- Named Lake-Pond
- Unnamed Lake-Pond
- Named River-Stream
- Unnamed River-Stream
- Public Land - State/Municipal
- Green Mountain National Forest
- District Boundary
- Town Boundary
- Winter Road Closure

2.2 Distance along linear referenced highway (route log measure)

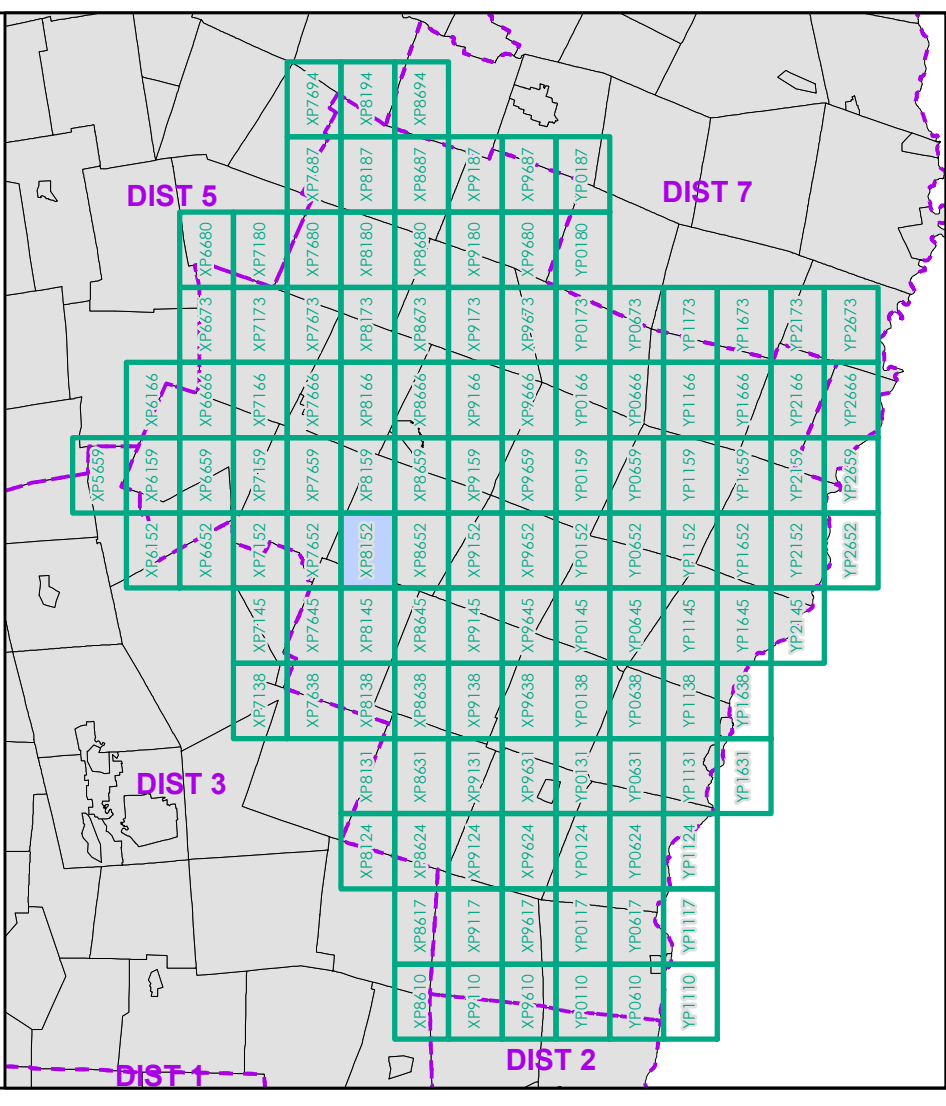
B20 / C20 State Bridge or Culvert Identifier
B20 / C20 Town Bridge or Culvert Identifier

1,000 meter US National Grid
 North American Datum 1983
 SPCS Zone Identifier: 4400
 Geoidetic Reference System 80
 500-meter grid, Easting - Northing

Map generated: 21 August 2017

Contact information:
 Vermont Agency of Transportation, Mapping Section
 1 National Life Drive, Montpelier, VT 05633-5001
 Telephone: 802-828-2600

This map was funded in part through grants from the Federal Highway Administration, U.S. Department of Transportation. The representation of the authors expressed herein do not necessarily state or reflect those of the U. S. Department of Transportation.



0 0.2 0.4 0.6 0.8 Miles

Scale 1:12,672 (printed size: 24 x 36 inches)

FIELD ASSESSMENT MAP SERIES

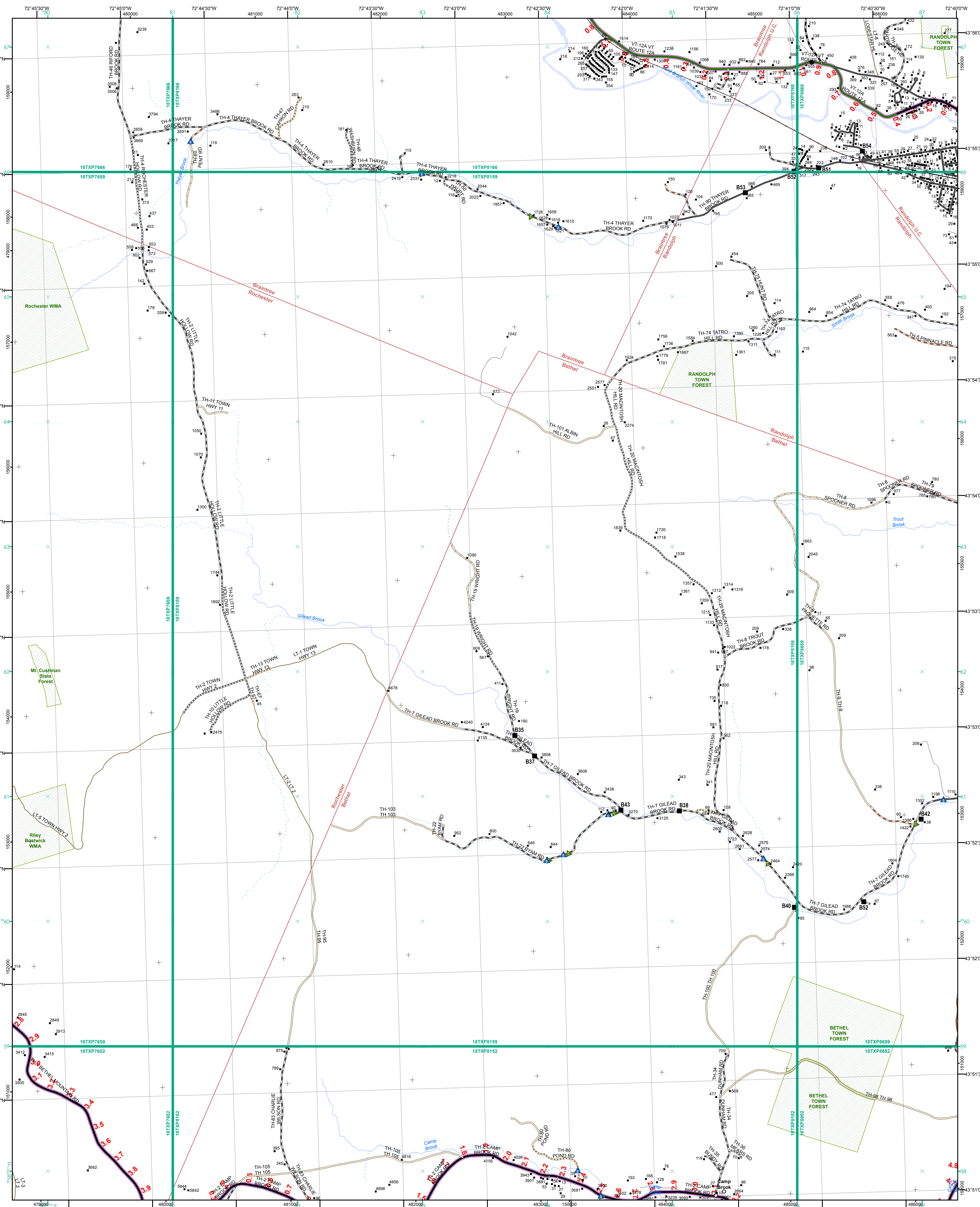
USNG Page #: 18TXP8152

Sheet ID: XP8152

District: 4

TOWNS INCLUDED ON SHEET

Bethel
 Rochester
 Stockbridge



- Functional Class**
- Interstate
 - Interstate Ramp
 - Divided U.S. Highway
 - U.S. Highway Ramp
 - U.S. Highway
 - State Highway - Paved
 - State Highway - Gravel
 - State Highway Ramp - Paved
 - Class 1 - Paved
 - Class 2 - Paved
 - Class 2 - Gravel
 - Class 2 - Graded Earth
 - Class 3 - Paved
 - Class 3 - Graded Earth
 - Class 3 - Unimproved / Primitive
 - Class 4 - Paved
 - Class 4 - Gravel
 - Class 4 - Graded Earth
 - Class 4 - Unimproved / Primitive
 - Class 4 - Impassable or Untraveled
 - National or State Forest Highway
 - Legal Trail
 - Unconfirmed Legal Trail
 - Private
 - Discontinued
 - Winter Road Closure
- Railroad**
- Railroad
 - Rail Trail
 - Airport
- Bridge-Culvert**
- State/Town Bridge or Culvert Greater than 20'
 - State Bridge or Culvert 6' - 20'
 - Bike Path Structure
 - Town Bridge 6' - 20'
 - Town Culvert 6' - 20'
 - VT Trans Maintenance District Office
- Other Features**
- Named Lake-Pond
 - Unnamed Lake-Pond
 - Named River-Stream
 - Unnamed River-Stream
 - Public Land - State/Municipal
 - Green Mountain National Forest
 - District Boundary
 - Town Boundary

2.2 Distance along linear referenced highway (route log measure)

B20 / C20 State Bridge or Culvert Identifier
B20 / C20 Town Bridge or Culvert Identifier

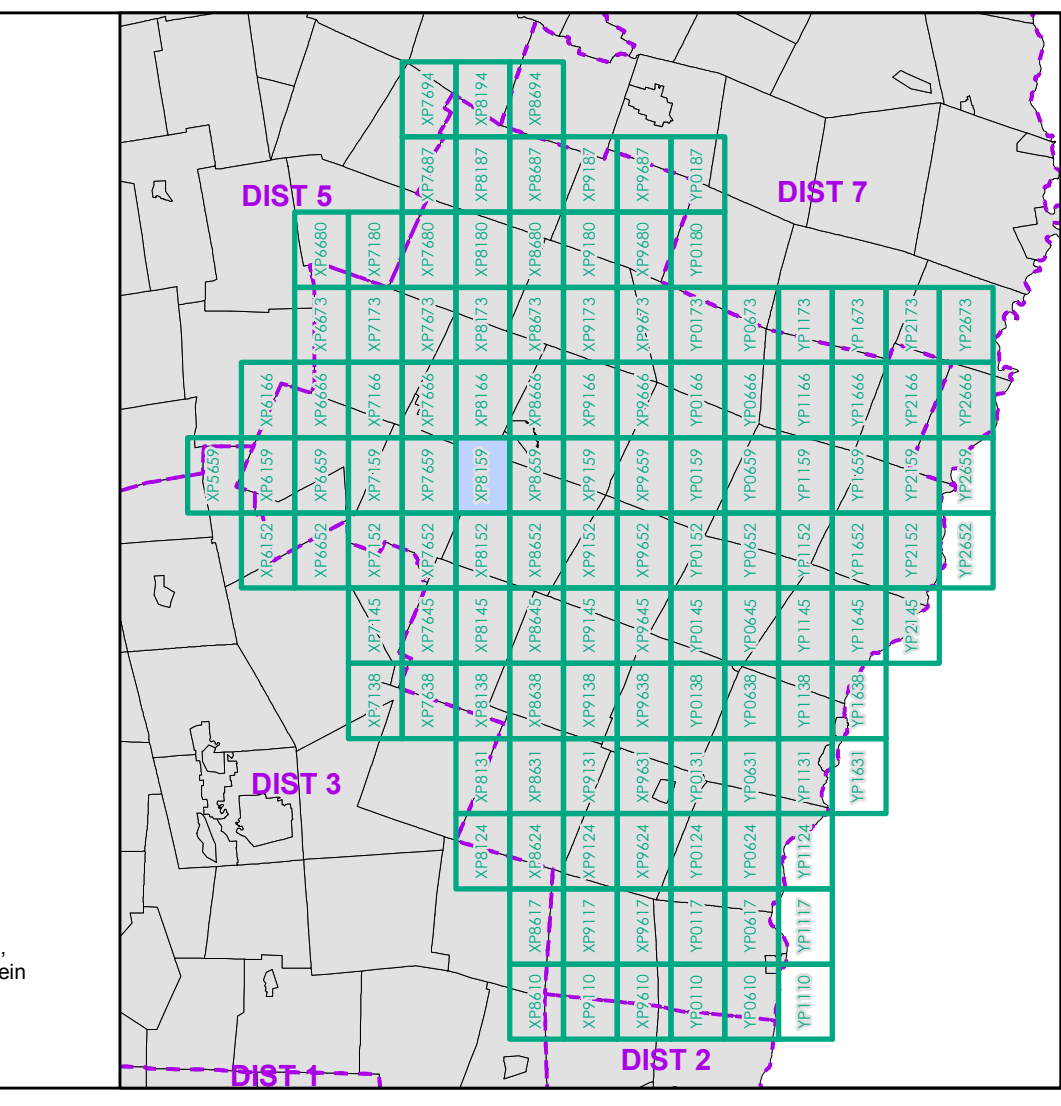
1,000 meter US National Grid
 North American Datum 1983
 Geoid Zone Designation: 18T

Vermont State Plane Coordinate System
 North American Datum of 1983
 SPCS Zone Identifier: 4400
 Geoidic Reference System 80
 500-meter grid, Easting - Northing

Map generated: 21 August 2017

Contact information:
 Vermont Agency of Transportation, Mapping Section
 1 National Life Drive, Montpelier, VT 05633-5001
 Telephone: 802-828-2600

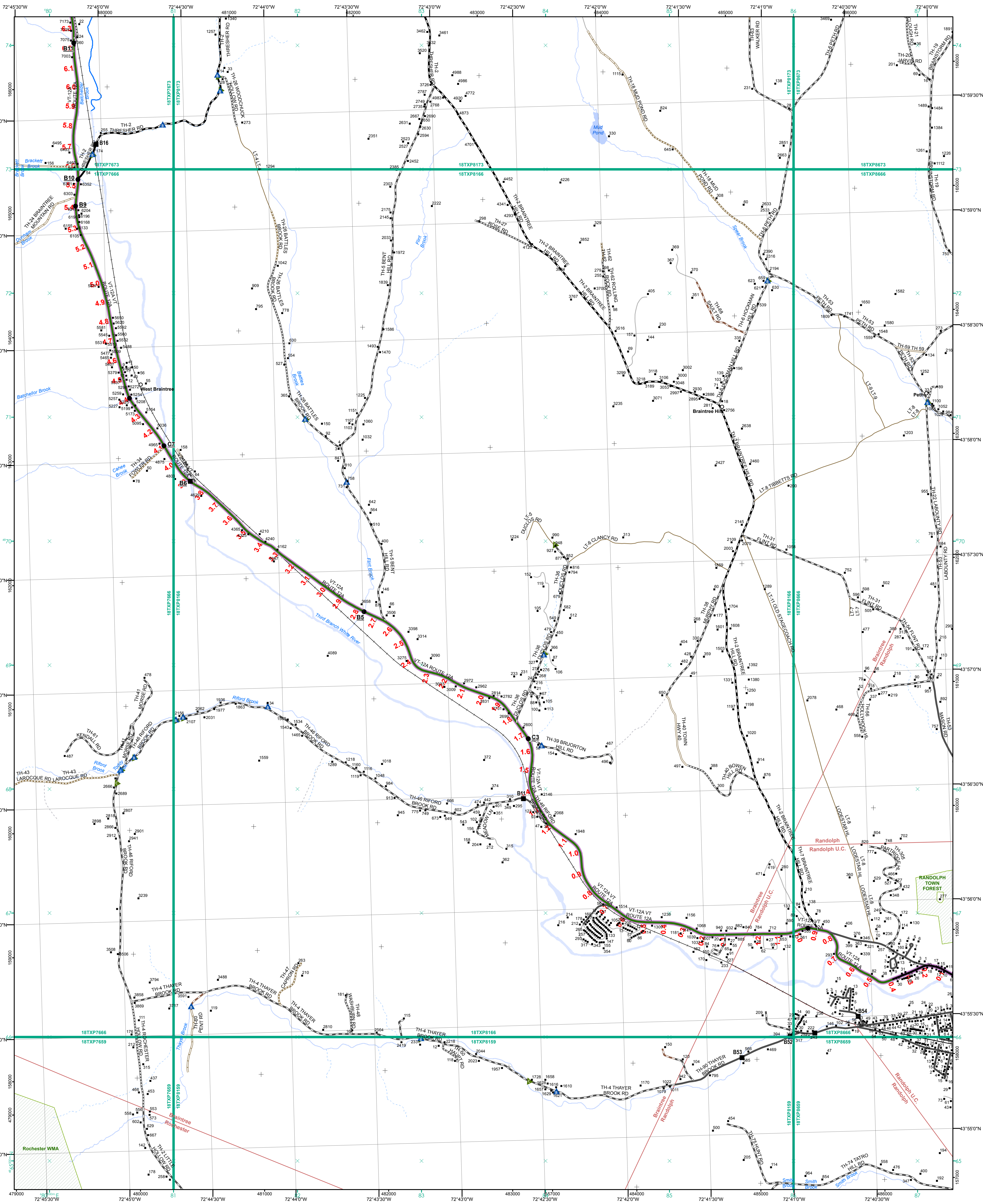
This map was funded in part through grants from the Federal Highway Administration, U.S. Department of Transportation. The representation of the authors expressed herein do not necessarily state or reflect those of the U. S. Department of Transportation.



0 0.2 0.4 0.6 0.8 Miles
 Scale 1:12,672 (printed size: 24 x 36 inches)

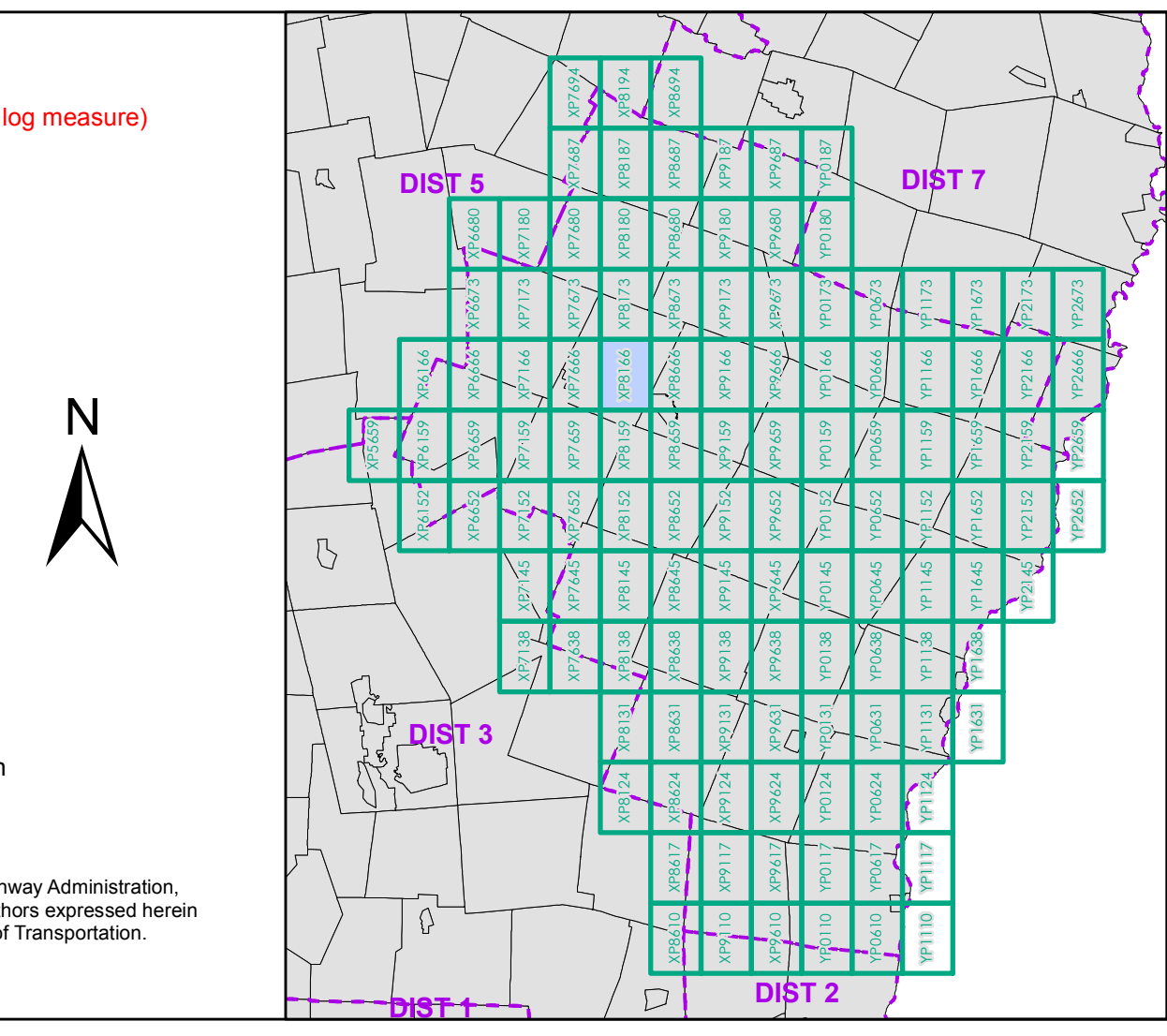
FIELD ASSESSMENT MAP SERIES
 USNG Page #: 18TXP8159
 Sheet ID: XP8159
 District: 4

TOWNS INCLUDED ON SHEET
 Bethel
 Braintree
 Randolph
 Randolph U.C.
 Rochester



Functional Class	
Interstate	2 - Principal Arterial - Other Freeway
Interstate Ramp	3 - Principal Arterial - Other
Divided U.S. Highway	4 - Minor Arterial
U.S. Highway Ramp	5 - Major Collector
U.S. Highway	6 - Minor Collector
State Highway - Paved	
State Highway - Gravel	
State Highway Ramp - Paved	
Class 1 - Paved	
Class 2 - Paved	
Class 2 - Gravel	
Class 2 - Graded Earth	
Class 3 - Paved	
Class 3 - Gravel	
Class 3 - Graded Earth	
Class 3 - Unimproved / Primitive	
Class 4 - Paved	
Class 4 - Gravel	
Class 4 - Graded Earth	
Class 4 - Unimproved / Primitive	
Class 4 - Impassable or Untraveled	
National or State Forest Highway	
Legal Trail	
Unconfirmed Legal Trail	
Private	
Discontinued	
Winter Road Closure	

Bridge/Culvert	
State/Town Bridge or Culvert Greater than 20'	State Bridge or Culvert 6' - 20'
Bike Path Structure	Town Bridge 6' - 20'
Town Bridge 6' - 20'	Town Culvert 6' - 20'
VTtrans Maintenance District Office	
Named Lake-Pond	
Unnamed Lake-Pond	
Named River-Stream	
Unnamed River-Stream	
Public Land - State/Municipal	
Green Mountain National Forest	
Discontinued	
District Boundary	
Town Boundary	



0 0.2 0.4 0.6 0.8 Miles
 Scale 1:12,672 (printed size: 24 x 36 inches)

FIELD ASSESSMENT MAP SERIES
 USNG Page #: 18TXP8166
 Sheet ID: XP8166
 District: 4

TOWNS INCLUDED ON SHEET
 Braintree
 Randolph
 Randolph U.C.
 Rochester

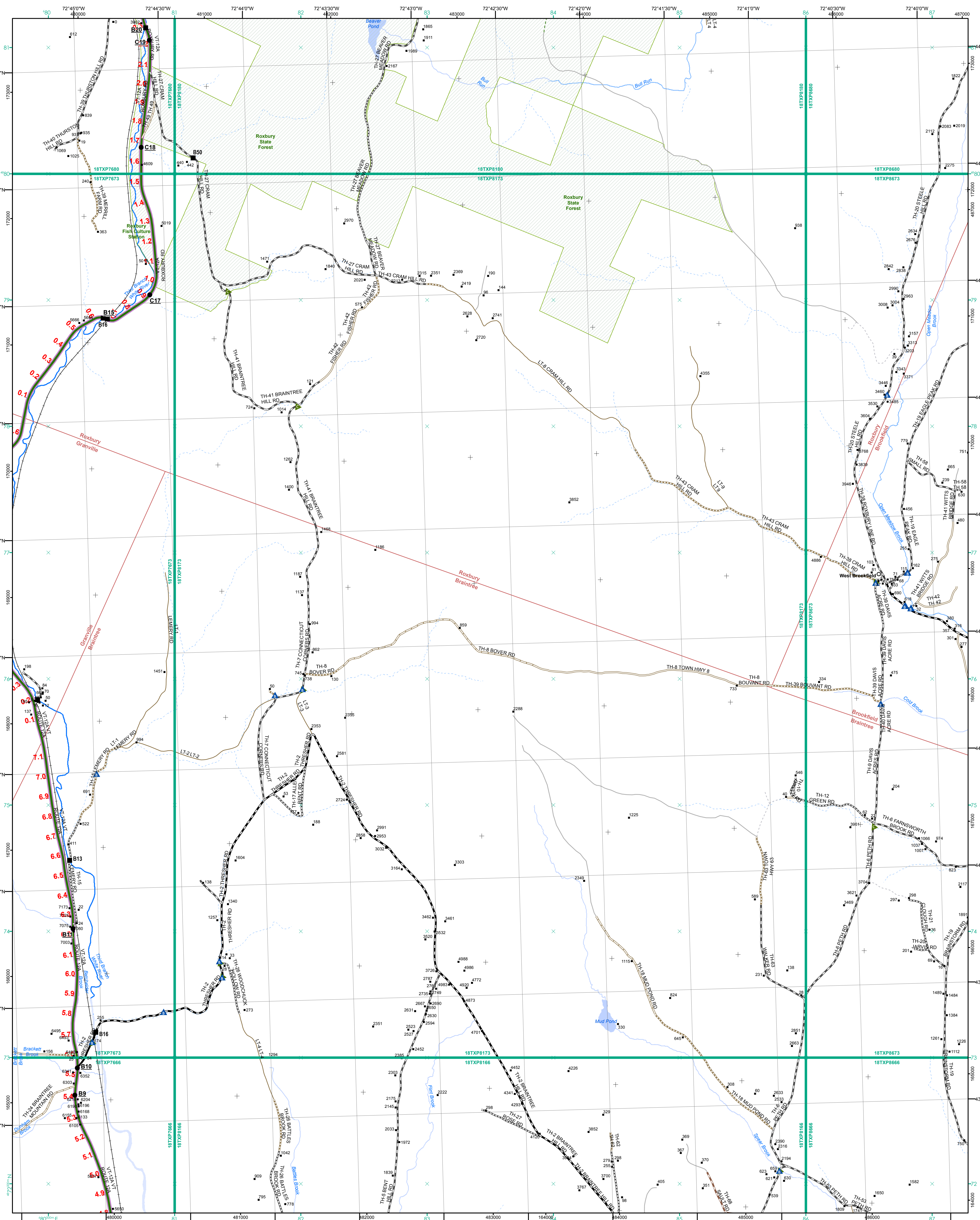
2.2 Distance along linear referenced highway (route log measure)
 B20 / C20 State Bridge or Culvert Identifier
 B20 / C20 Town Bridge or Culvert Identifier

1,000 meter US National Grid
 North American Datum 1983
 SPCS Zone Identifier: 4400
 Geoidetic Reference System 80
 500-meter grid, Easting - Northing

Map generated: 21 August 2017

Contact information:
 Vermont Agency of Transportation, Mapping Section
 1 National Life Drive, Montpelier, VT 05633-5001
 Telephone: 802-828-2600

This map was funded in part through grants from the Federal Highway Administration, U.S. Department of Transportation. The representation of the authors expressed herein do not necessarily state or reflect those of the U.S. Department of Transportation.



Functional Class

- Interstate
- Interstate Ramp
- Divided U.S. Highway
- U.S. Highway Ramp
- U.S. Highway
- State Highway - Paved
- State Highway - Gravel
- State Highway Ramp - Paved
- Class 1 - Paved
- Class 2 - Paved
- Class 2 - Graded Earth
- Class 3 - Paved
- Class 3 - Graded Earth
- Class 3 - Unimproved / Primitive
- Class 4 - Paved
- Class 4 - Graded Earth
- Class 4 - Unimproved / Primitive
- Class 4 - Impassable or Untraveled
- National or State Forest Highway
- Legal Trail
- Unconfirmed Legal Trail
- Private
- Discontinued
- Winter Road Closure

Railroad

- Railroad
- Rail Trail
- Airport

Bridge-Culvert

- State/Town Bridge or Culvert Greater than 20'
- State Bridge or Culvert 6' - 20'
- Bike Path Structure
- Town Bridge 6' - 20'
- Town Culvert 6' - 20'
- VT Trans Maintenance District Office
- Named Lake-Pond
- Unnamed Lake-Pond
- Named River-Stream
- Unnamed River-Stream
- Public Land - State/Municipal
- Green Mountain National Forest
- District Boundary
- Town Boundary

2.2 Distance along linear referenced highway (route log measure)

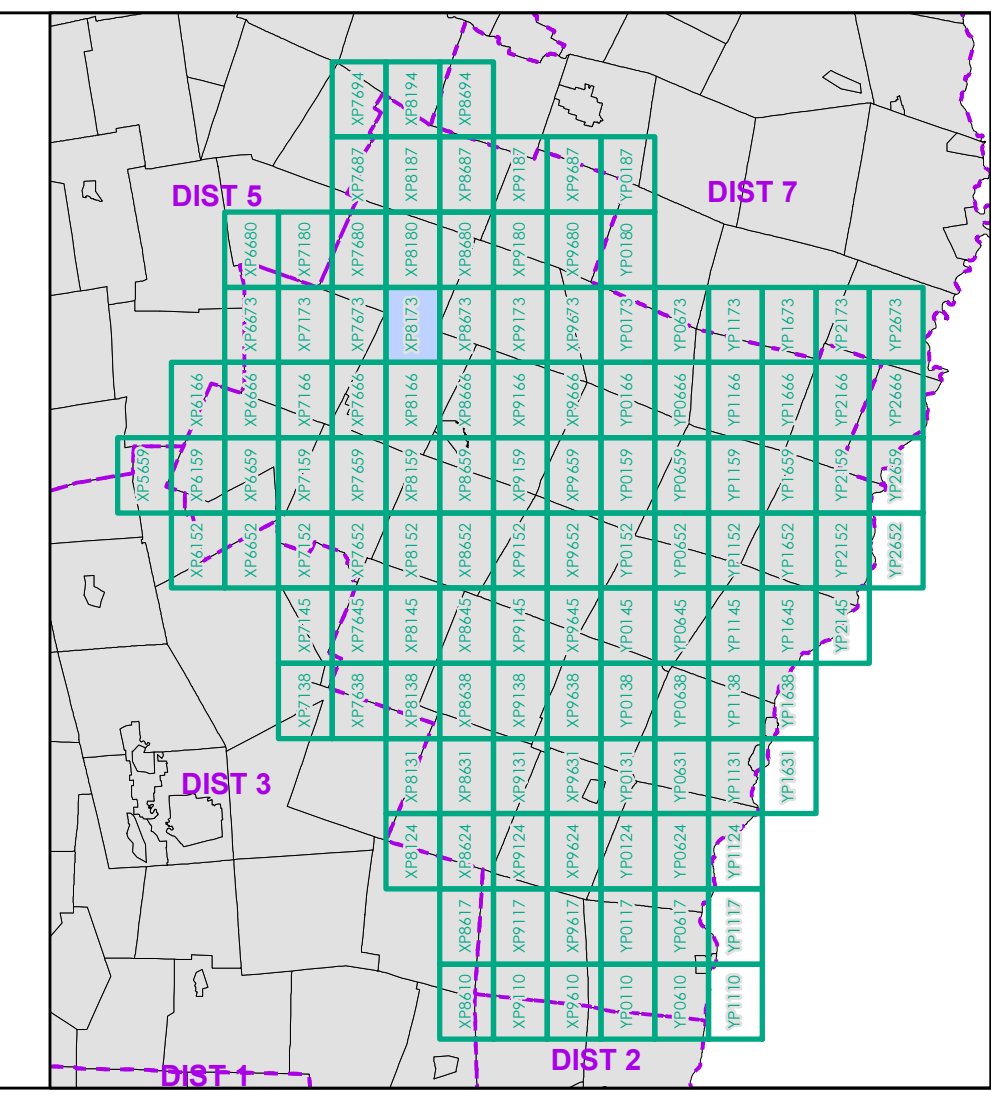
B20 / C20 State Bridge or Culvert Identifier
B20 / C20 Town Bridge or Culvert Identifier

1,000 meter US National Grid
 North American Datum 1983
 SPCS Zone Identifier: 4400
 Geoidetic Reference System 80
 500-meter grid, Easting - Northing

Map generated: 21 August 2017

Contact information:
 Vermont Agency of Transportation, Mapping Section
 1 National Life Drive, Montpelier, VT 05633-5001
 Telephone: 802-828-2600

This map was funded in part through grants from the Federal Highway Administration, U.S. Department of Transportation. The representation of the authors expressed herein do not necessarily state or reflect those of the U.S. Department of Transportation.



0 0.2 0.4 0.6 0.8 Miles

Scale 1:12,672 (printed size: 24 x 36 inches)

FIELD ASSESSMENT MAP SERIES

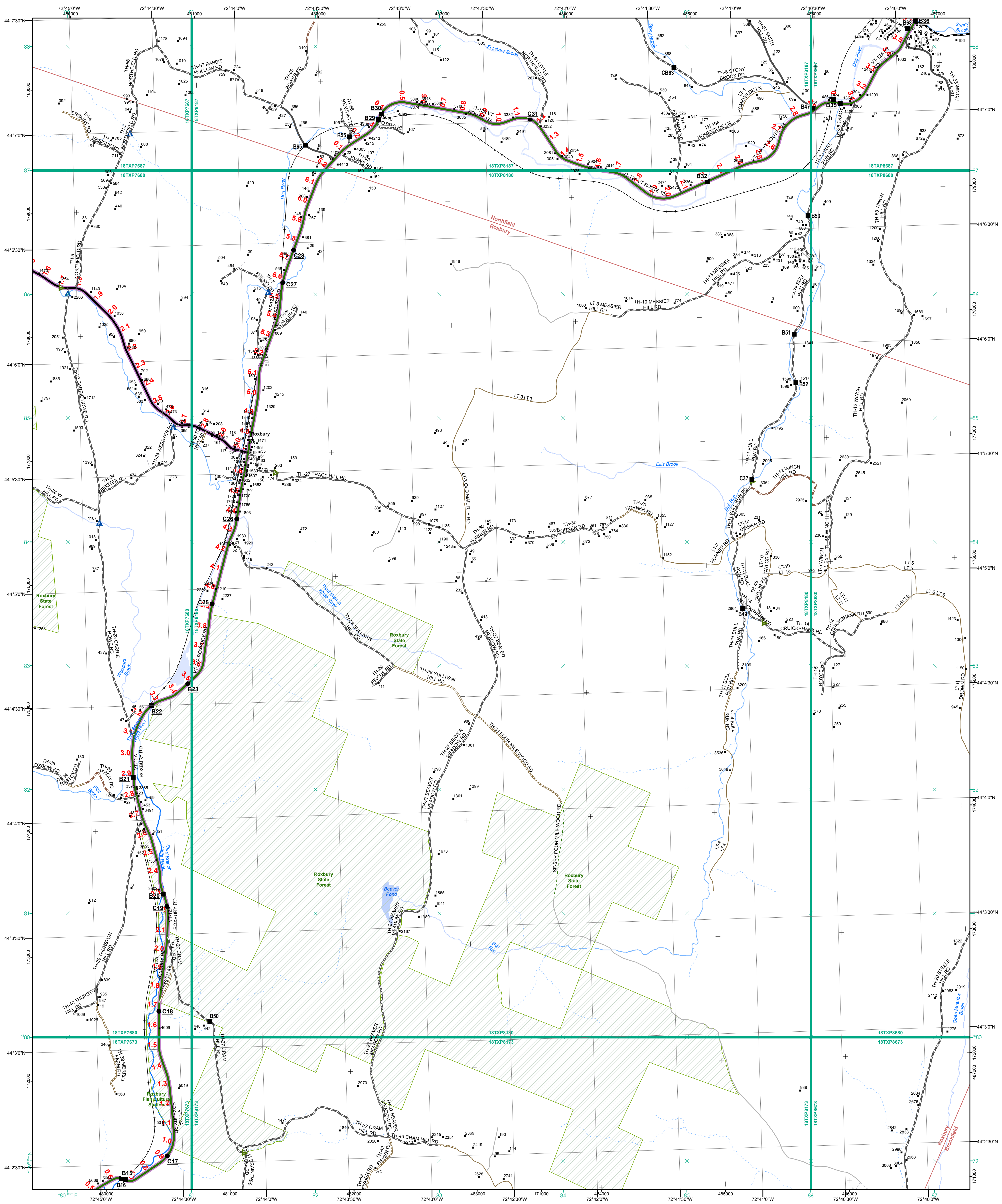
USNG Page #: 18TXP8173

Sheet ID: XP8173

District: 4

TOWNS INCLUDED ON SHEET

Braintree
 Brookfield
 Granville
 Roxbury



- | | |
|--|---|
| <ul style="list-style-type: none"> Interstate Divided U.S. Highway U.S. Highway Ramp U.S. Highway State Highway - Paved State Highway - Gravel State Highway Ramp - Paved Class 1 - Paved Class 2 - Paved Class 2 - Gravel Class 2 - Graded Earth Class 3 - Paved Class 3 - Gravel Class 3 - Graded Earth Class 3 - Unimproved / Primitive Class 4 - Paved Class 4 - Gravel Class 4 - Graded Earth Class 4 - Unimproved / Primitive Class 4 - Impassable or Untraveled National or State Forest Highway Legal Trail Unconfirmed Legal Trail Private Discontinued Winter Road Closure | <p>Functional Class</p> <ul style="list-style-type: none"> 2 - Principal Arterial - Other Freeway 3 - Principal Arterial - Other 4 - Minor Arterial 5 - Major Collector 6 - Minor Collector <p>Railroad</p> <ul style="list-style-type: none"> Railroad Rail Trail Airport <p>Bridge-Culvert</p> <ul style="list-style-type: none"> State/Town Bridge or Culvert Greater than 20' State Bridge or Culvert 6' - 20' Bike Path Structure Town Bridge 6' - 20' Town Culvert 6' - 20' VTtrans Maintenance District Office Named Lake-Pond Unnamed Lake-Pond Named River-Stream Unnamed River-Stream Public Land - State/Municipal Green Mountain National Forest District Boundary Town Boundary |
|--|---|

2.2 Distance along linear referenced highway (route log measure)

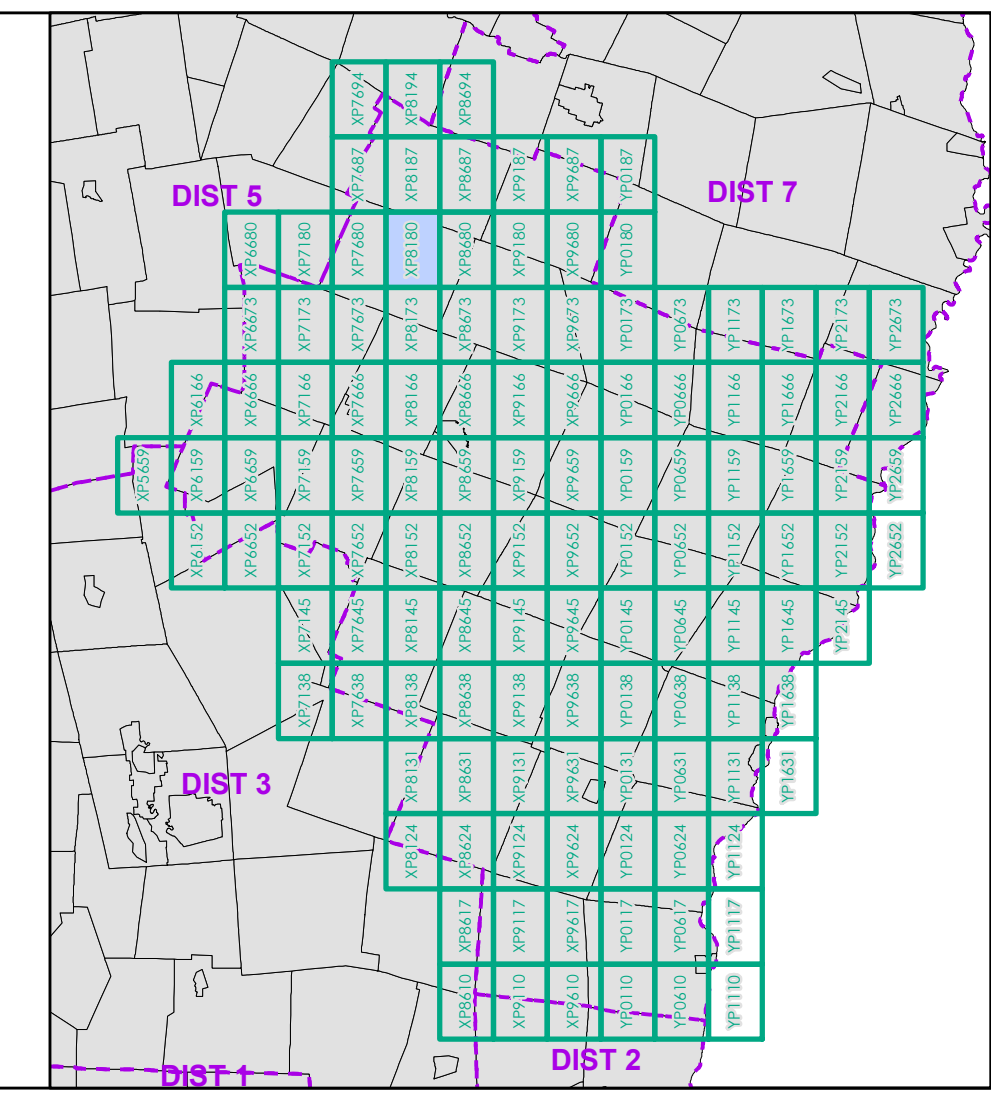
B20 / C20 State Bridge or Culvert Identifier
B20 / C20 Town Bridge or Culvert Identifier

1,000 meter US National Grid
 North American Datum 1983
 SPCS Zone Identifier: 4400
 Geoidetic Reference System 80
 500-meter grid, Easting - Northing

Map generated: 21 August 2017

Contact information:
 Vermont Agency of Transportation, Mapping Section
 1 National Life Drive, Montpelier, VT 05633-5001
 Telephone: 802-828-2600

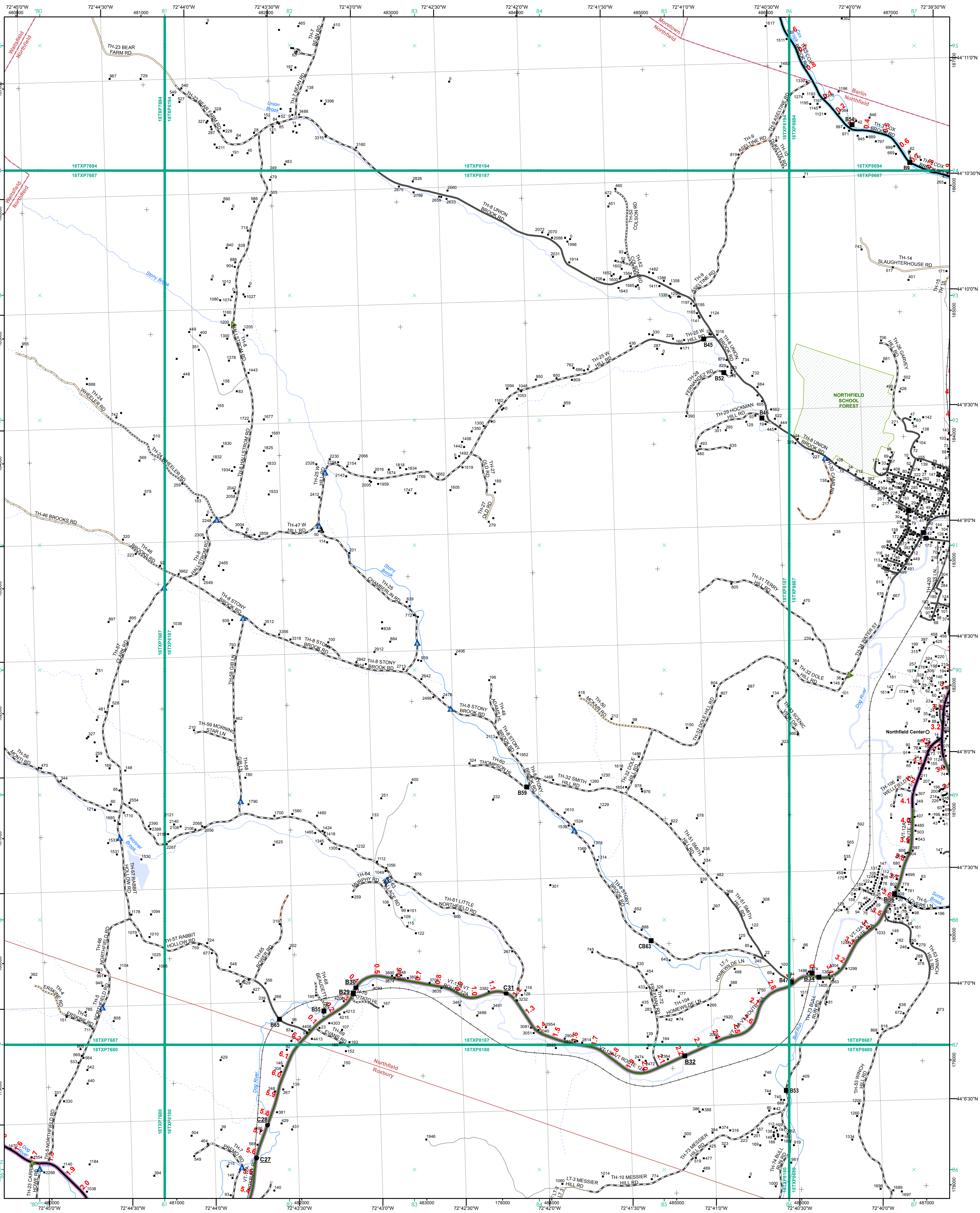
This map was funded in part through grants from the Federal Highway Administration, U.S. Department of Transportation. The representation of the authors expressed herein do not necessarily state or reflect those of the U.S. Department of Transportation.



0 0.2 0.4 0.6 0.8 Miles
 Scale 1:12,672 (printed size: 24 x 36 inches)

FIELD ASSESSMENT MAP SERIES
 USNG Page #: 18TXP8180
 Sheet ID: XP8180
 District: 4

TOWNS INCLUDED ON SHEET
 Brookfield
 Northfield
 Roxbury



- Functional Class**
- Interstate
 - Interstate Ramp
 - Divided U.S. Highway
 - U.S. Highway Ramp
 - U.S. Highway
 - State Highway - Paved
 - State Highway - Gravel
 - State Highway Ramp - Paved
 - Class 1 - Paved
 - Class 2 - Paved
 - Class 2 - Gravel
 - Class 2 - Graded Earth
 - Class 3 - Paved
 - Class 3 - Graded Earth
 - Class 3 - Unimproved / Primitive
 - Class 4 - Paved
 - Class 4 - Gravel
 - Class 4 - Graded Earth
 - Class 4 - Unimproved / Primitive
 - Class 4 - Impassable or Untraveled
 - National or State Forest Highway
 - Legal Trail
 - Unconfirmed Legal Trail
 - Private
 - Discontinued
 - Winter Road Closure
- Principal**
- 2 - Principal Arterial - Other Freeway
 - 3 - Principal Arterial - Other
 - 4 - Minor Arterial
 - 5 - Major Collector
 - 6 - Minor Collector
- Railroad**
- Railroad
 - Rail Trail
 - Airport
- Bridge-Culvert**
- State/Town Bridge or Culvert Greater than 20'
 - Class 3 - Bridge or Culvert 6' - 20'
 - Bike Path Structure
 - Town Bridge 6' - 20'
 - Town Culvert 6' - 20'
 - VT Trans Maintenance District Office
 - Named Lake-Pond
 - Unnamed Lake-Pond
 - Named River-Stream
 - Unnamed River-Stream
 - Public Land - State/Municipal
 - Green Mountain National Forest
 - District Boundary
 - Town Boundary

2.2 Distance along linear referenced highway (route log measure)

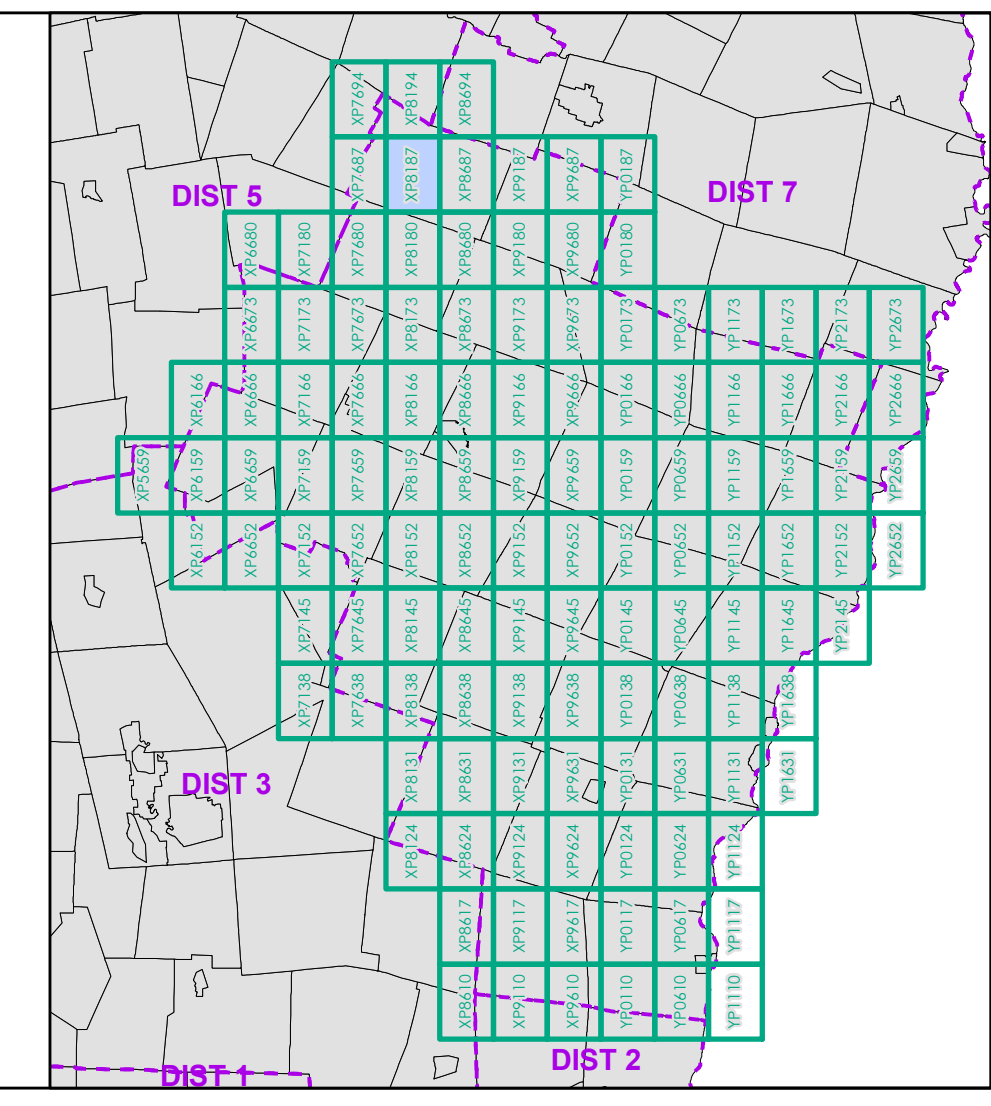
B20 / C20 State Bridge or Culvert Identifier
B20 / C20 Town Bridge or Culvert Identifier

1,000 meter US National Grid
 North American Datum 1983
 Geoidetic Reference System 80
 500-meter grid, Easting - Northing

Map generated: 21 August 2017

Contact information:
 Vermont Agency of Transportation, Mapping Section
 1 National Life Drive, Montpelier, VT 05633-5001
 Telephone: 802-828-2600

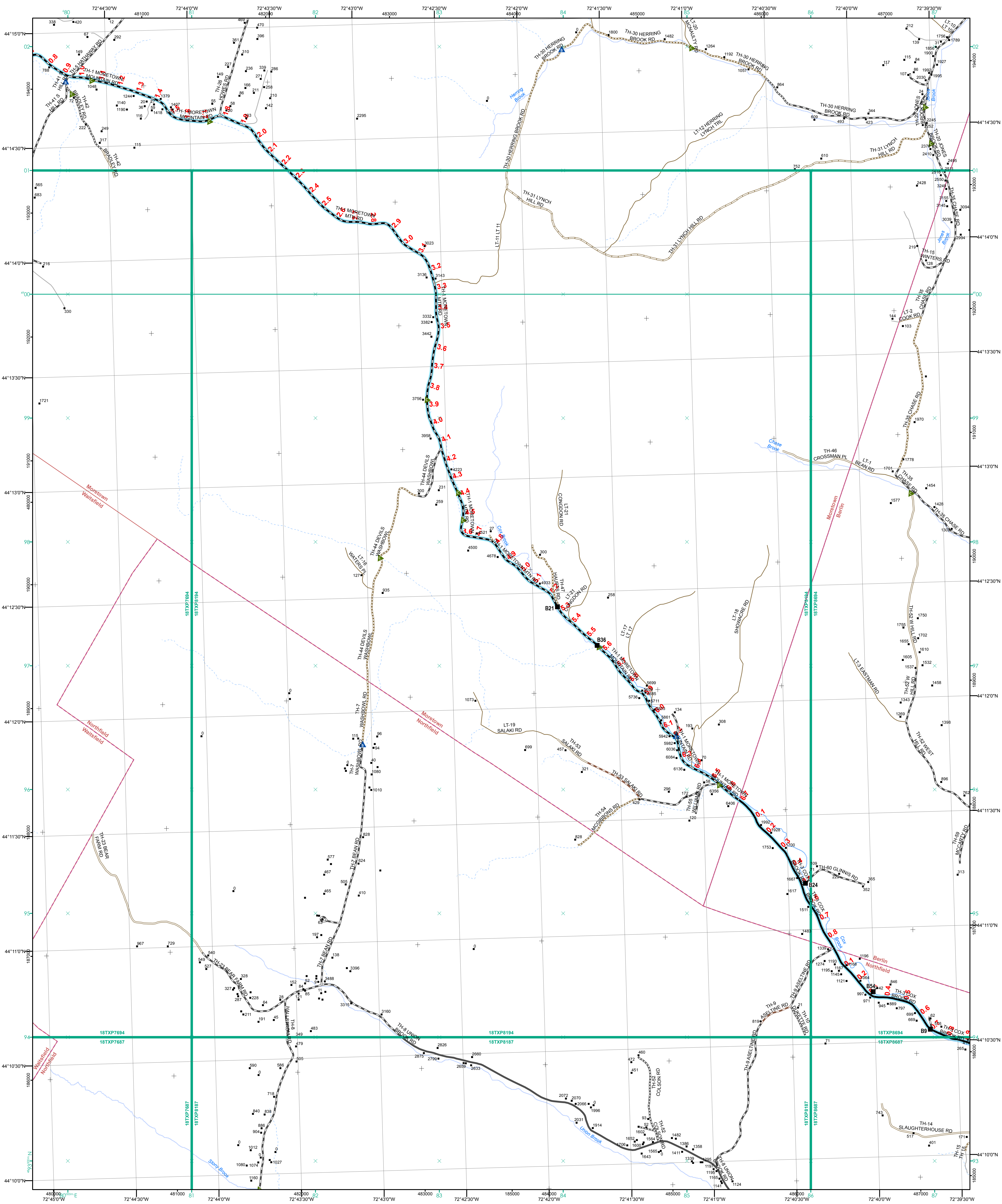
This map was funded in part through grants from the Federal Highway Administration, U.S. Department of Transportation. The representation of the authors expressed herein do not necessarily state or reflect those of the U. S. Department of Transportation.



0 0.2 0.4 0.6 0.8 Miles
 Scale 1:12,672 (printed size: 24 x 36 inches)

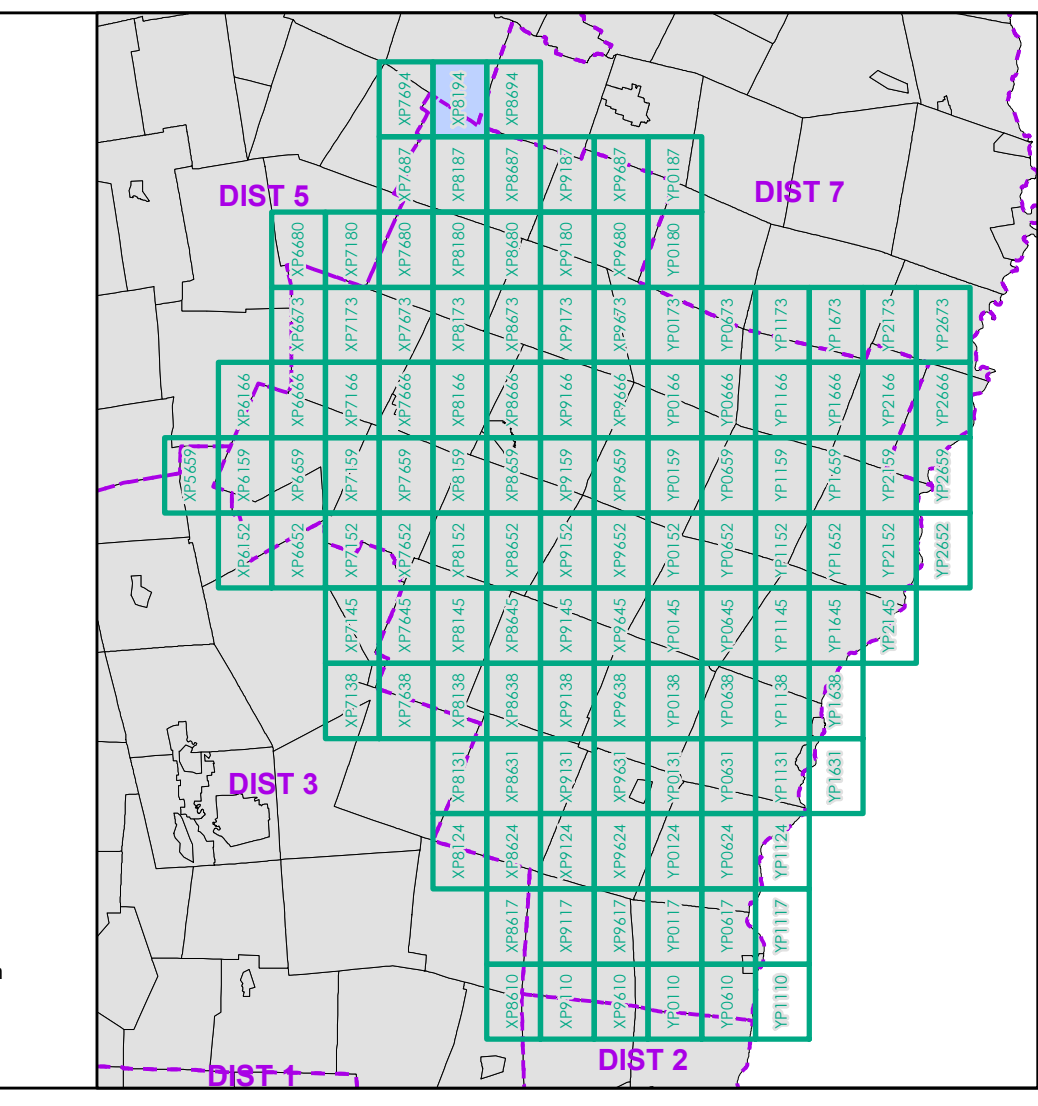
FIELD ASSESSMENT MAP SERIES
 USNG Page #: 18TXP8187
 Sheet ID: XP8187
 District: 4

TOWNS INCLUDED ON SHEET
 Berlin
 Moretown
 Northfield
 Roxbury
 Waitsfield



- Interstate
- Divided U.S. Highway
- U.S. Highway Ramp
- U.S. Highway
- State Highway - Paved
- State Highway - Gravel
- State Highway Ramp - Paved
- Class 1 - Paved
- Class 2 - Paved
- Class 2 - Gravel
- Class 2 - Graded Earth
- Class 3 - Paved
- Class 3 - Graded Earth
- Class 3 - Unimproved / Primitive
- Class 4 - Paved
- Class 4 - Gravel
- Class 4 - Graded Earth
- Class 4 - Unimproved / Primitive
- Class 4 - Impassable or Untraveled
- National or State Forest Highway
- Legal Trail
- Unconfirmed Legal Trail
- Private
- Discontinued
- Winter Road Closure

- Functional Class 2 - Principal Arterial - Other Freeway
- Functional Class 3 - Principal Arterial - Other
- Functional Class 4 - Minor Arterial
- Functional Class 5 - Major Collector
- Functional Class 6 - Minor Collector
- Railroad
- Railroad
- Rail Trail
- Airport
- Bridge-Culvert
- State/Town Bridge or Culvert Greater than 20'
- State Bridge or Culvert 6' - 20'
- Bike Path Structure
- Town Bridge 6' - 20'
- Town Culvert 6' - 20'
- VTrans Maintenance District Office
- Named Lake-Pond
- Unnamed Lake-Pond
- Named River-Stream
- Unnamed River-Stream
- Public Land - State/Municipal
- Green Mountain National Forest
- District Boundary
- Town Boundary



0 0.2 0.4 0.6 0.8 Miles
 Scale 1:12,672 (printed size: 24 x 36 inches)

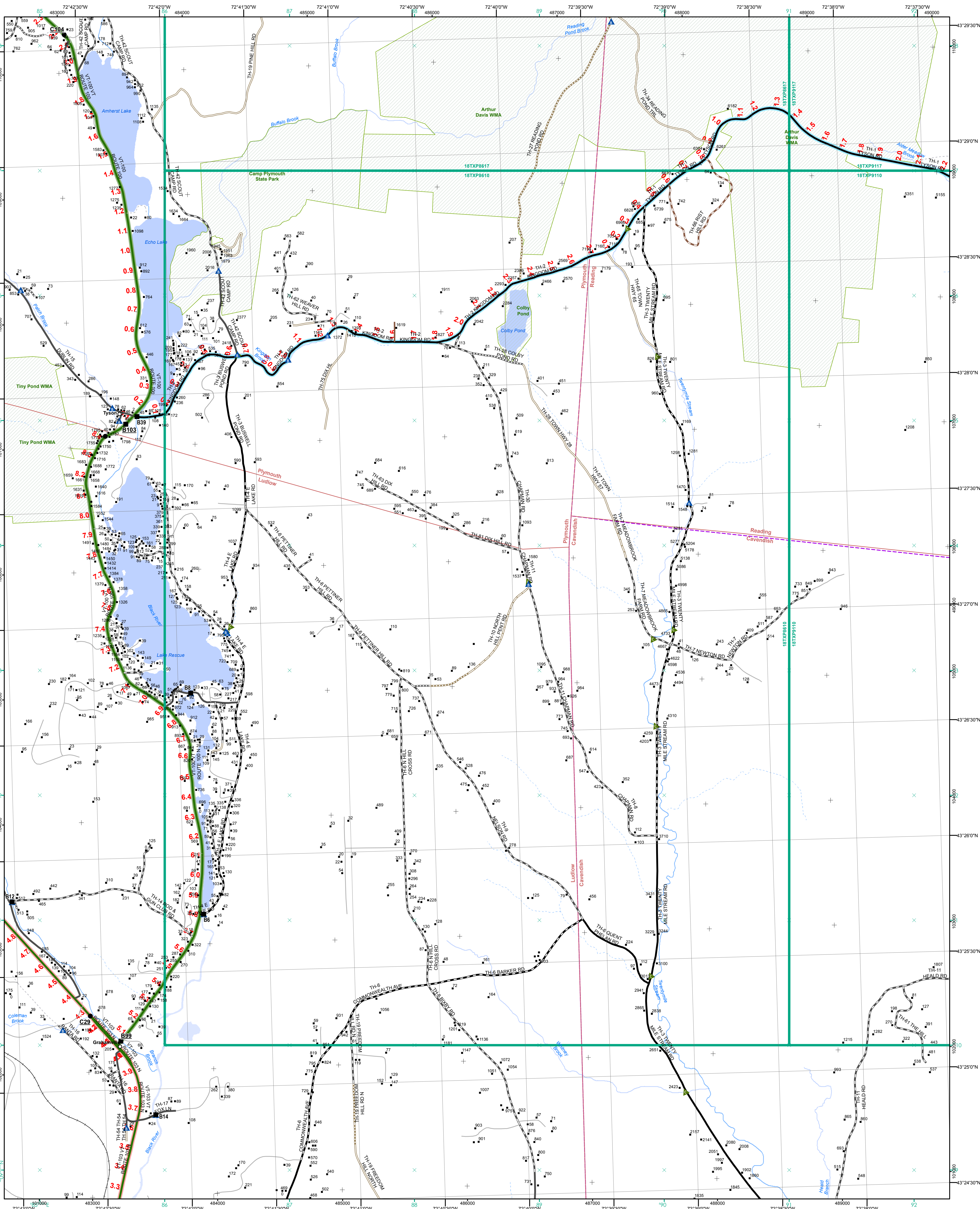
FIELD ASSESSMENT MAP SERIES
 USNG Page #: 18TXP8194
 Sheet ID: XP8194
 District: 4

TOWNS INCLUDED ON SHEET
 Berlin
 Moretown
 Northfield
 Waitsfield

Map generated: 21 August 2017

Contact information:
 Vermont Agency of Transportation, Mapping Section
 1 National Life Drive, Montpelier, VT 05633-5001
 Telephone: 802-828-2600

This map was funded in part through grants from the Federal Highway Administration, U.S. Department of Transportation. The representation of the authors expressed herein do not necessarily state or reflect those of the U.S. Department of Transportation.



- | | |
|---|---|
| <ul style="list-style-type: none"> Interstate Interstate Ramp Divided U.S. Highway U.S. Highway Ramp U.S. Highway State Highway - Paved State Highway - Gravel State Highway Ramp - Paved Class 1 - Paved Class 2 - Paved Class 2 - Gravel Class 2 - Graded Earth Class 3 - Paved Class 3 - Graded Earth Class 3 - Unimproved / Primitive Class 4 - Paved Class 4 - Gravel Class 4 - Graded Earth Class 4 - Unimproved / Primitive Class 4 - Impassable or Untraveled National or State Forest Highway Legal Trail Unconfirmed Legal Trail Private Discontinued Winter Road Closure | <p>Functional Class</p> <ul style="list-style-type: none"> 2 - Principal Arterial - Other Freeway 3 - Principal Arterial - Other 4 - Minor Arterial 5 - Major Collector 6 - Minor Collector <p>Railroad</p> <ul style="list-style-type: none"> Railroad Rail Trail Airport <p>Bridge-Culvert</p> <ul style="list-style-type: none"> State/Town Bridge or Culvert Greater than 20' State Bridge or Culvert 6' - 20' Bike Path Structure Town Bridge 6' - 20' Town Culvert 6' - 20' VTrans Maintenance District Office <p>Named Lake-Pond</p> <ul style="list-style-type: none"> Named Lake-Pond Unnamed Lake-Pond <p>Named River-Stream</p> <ul style="list-style-type: none"> Named River-Stream Unnamed River-Stream <p>Public Land - State/Municipal</p> <ul style="list-style-type: none"> Green Mountain National Forest District Boundary Town Boundary |
|---|---|

2.2 Distance along linear referenced highway (route log measure)

B20 / C20 State Bridge or Culvert Identifier
 B20 / C20 Town Bridge or Culvert Identifier

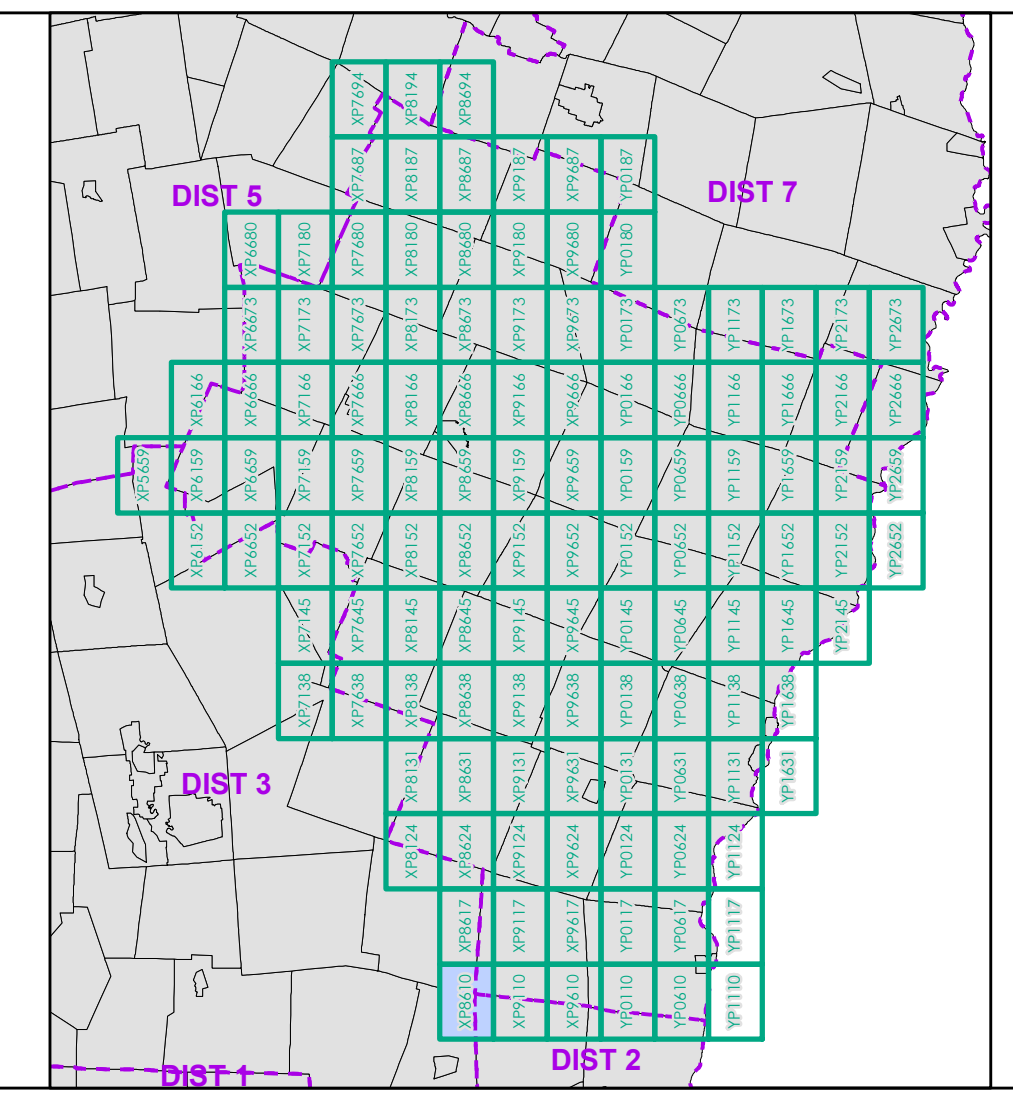
1,000 meter US National Grid
 North American Datum 1983
 GZD Zone Designation: 18T

Vermont State Plane Coordinate System
 North American Datum of 1983
 SPCS Zone Identifier: 4400
 Geoidetic Reference System 80
 500-meter grid, Easting - Northing

Map generated: 21 August 2017

Contact information:
 Vermont Agency of Transportation, Mapping Section
 1 National Life Drive, Montpelier, VT 05633-5001
 Telephone: 802-828-2600

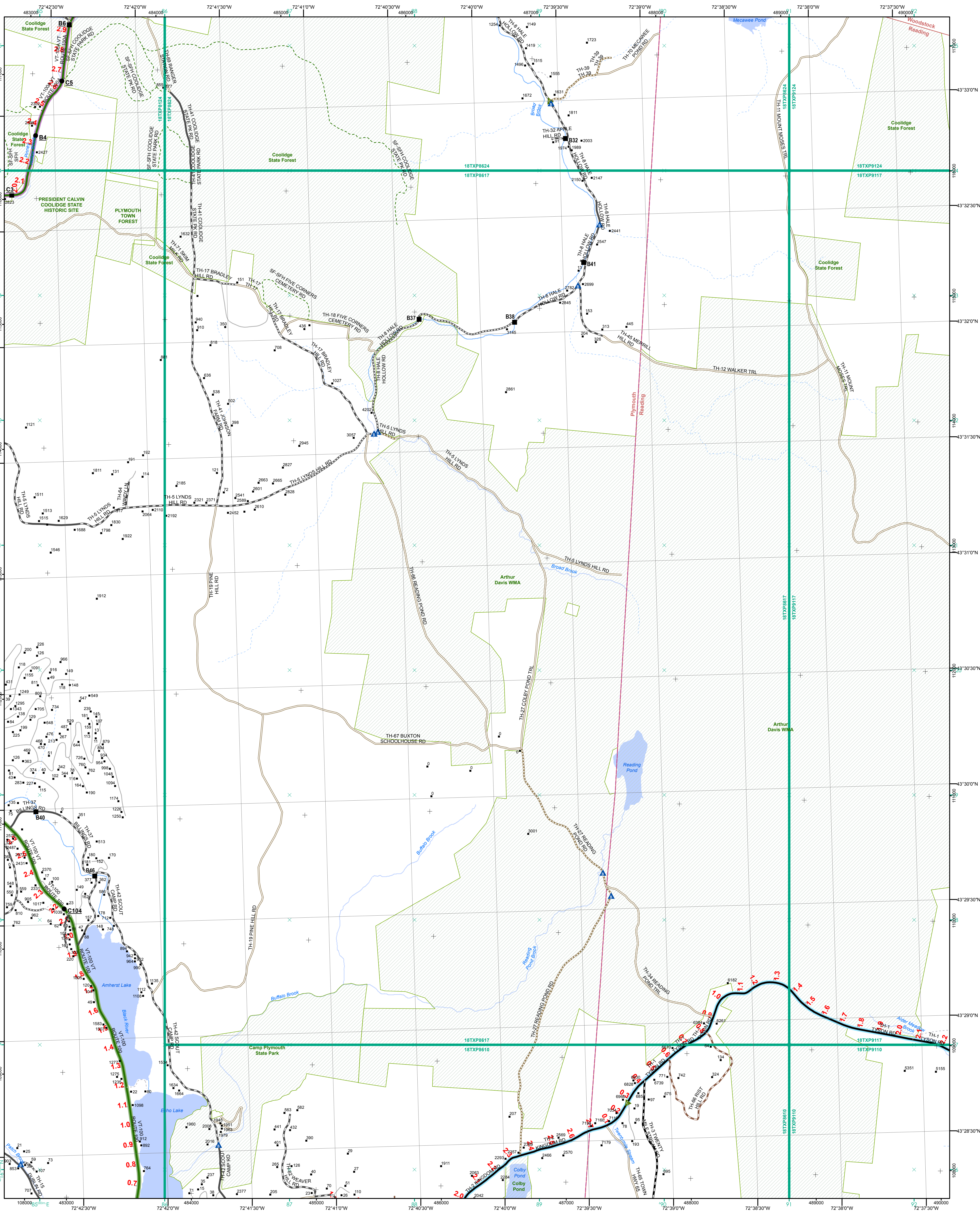
This map was funded in part through grants from the Federal Highway Administration, U.S. Department of Transportation. The representation of the authors expressed herein do not necessarily state or reflect those of the U.S. Department of Transportation.



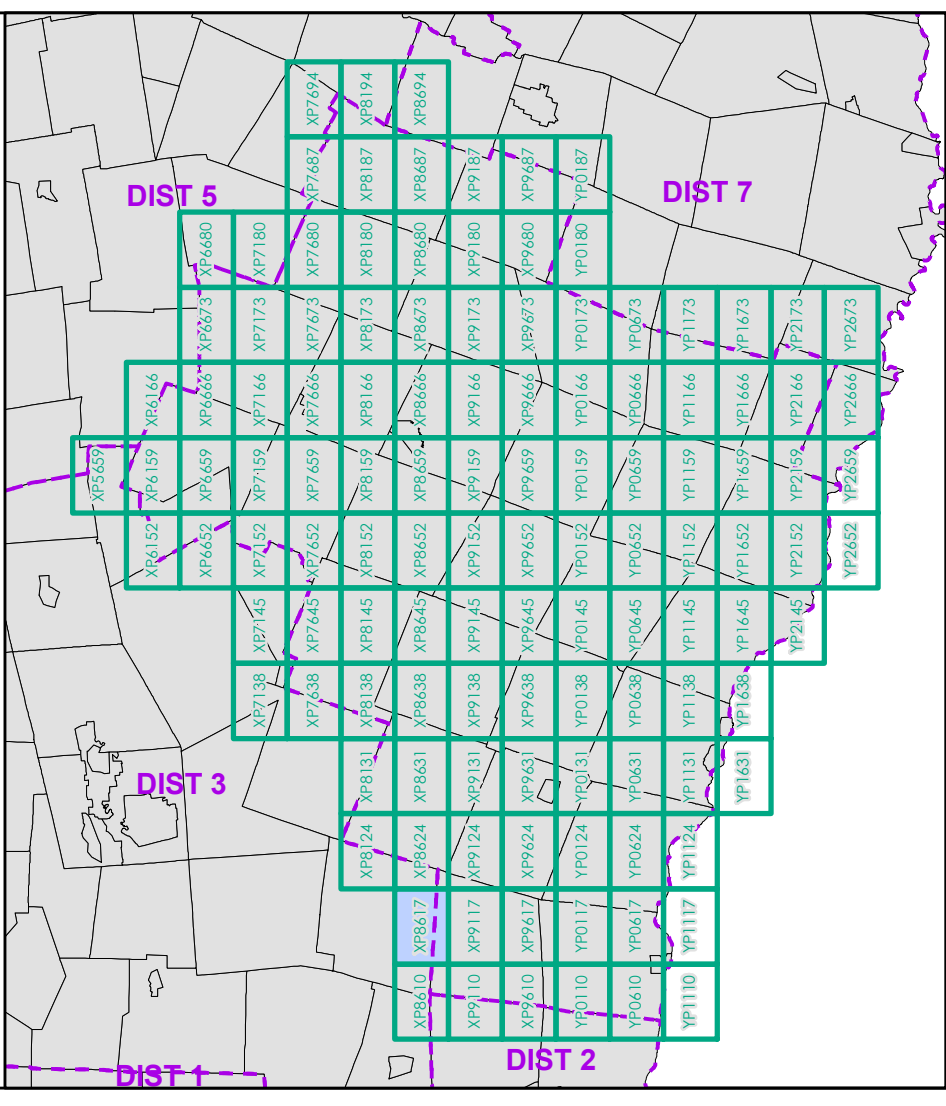
0 0.2 0.4 0.6 0.8 Miles
 Scale 1:12,672 (printed size: 24 x 36 inches)

FIELD ASSESSMENT MAP SERIES
 USNG Page #: 18TXP8610
 Sheet ID: XP8610
 District: 4

TOWNS INCLUDED ON SHEET
 Cavendish
 Ludlow
 Plymouth
 Reading



Symbol/Color	Description
Thick black line	Interstate
Thin black line	Interstate Ramp
Double black line	Divided U.S. Highway
Single black line	U.S. Highway Ramp
Single black line	U.S. Highway
Green line	State Highway - Paved
Light green line	State Highway - Gravel
Dark green line	State Highway Ramp - Paved
Black line with white dashes	Class 1 - Paved
Black line with grey dashes	Class 2 - Paved
Black line with light grey dashes	Class 2 - Gravel
Black line with dark grey dashes	Class 2 - Graded Earth
Black line with white dots	Class 3 - Paved
Black line with grey dots	Class 3 - Gravel
Black line with light grey dots	Class 3 - Graded Earth
Black line with dark grey dots	Class 3 - Unimproved / Primitive
Black line with white dashes	Class 4 - Paved
Black line with grey dashes	Class 4 - Gravel
Black line with light grey dashes	Class 4 - Graded Earth
Black line with dark grey dashes	Class 4 - Unimproved / Primitive
Black line with white dashes	Class 4 - Impassable or Untraveled
Blue dashed line	National or State Forest Highway
Red dashed line	Legal Trail
Black dashed line	Unconfirmed Legal Trail
Grey dashed line	Private
Green dashed line	Discontinued
Red dashed line	Winter Road Closure
Thick black line	Functional Class 2 - Principal Arterial - Other Freeway
Thin black line	Functional Class 3 - Principal Arterial - Other
Light green line	Functional Class 4 - Minor Arterial
Dark green line	Functional Class 5 - Major Collector
Light blue line	Functional Class 6 - Minor Collector
Black line with cross-ticks	Railroad
Black line with vertical ticks	Rail Trail
Black line with horizontal ticks	Airport
Black circle	State/Town Bridge or Culvert Greater than 20'
Black square	State Bridge or Culvert 6' - 20'
Black triangle	Bike Path Structure
Black diamond	Town Bridge 6' - 20'
Black inverted triangle	Town Culvert 6' - 20'
Red square	VT Trans Maintenance District Office
Blue circle	Named Lake-Pond
Light blue circle	Unnamed Lake-Pond
Blue line	Named River-Stream
Light blue line	Unnamed River-Stream
Green square	Public Land - State/Municipal
Green circle	Green Mountain National Forest
Red dashed line	District Boundary
Black dashed line	Town Boundary



0 0.2 0.4 0.6 0.8 Miles
 Scale 1:12,672 (printed size: 24 x 36 inches)

FIELD ASSESSMENT MAP SERIES
 USNG Page #: 18TXP8617
 Sheet ID: XP8617
 District: 4

TOWNS INCLUDED ON SHEET
 Plymouth
 Reading
 Woodstock

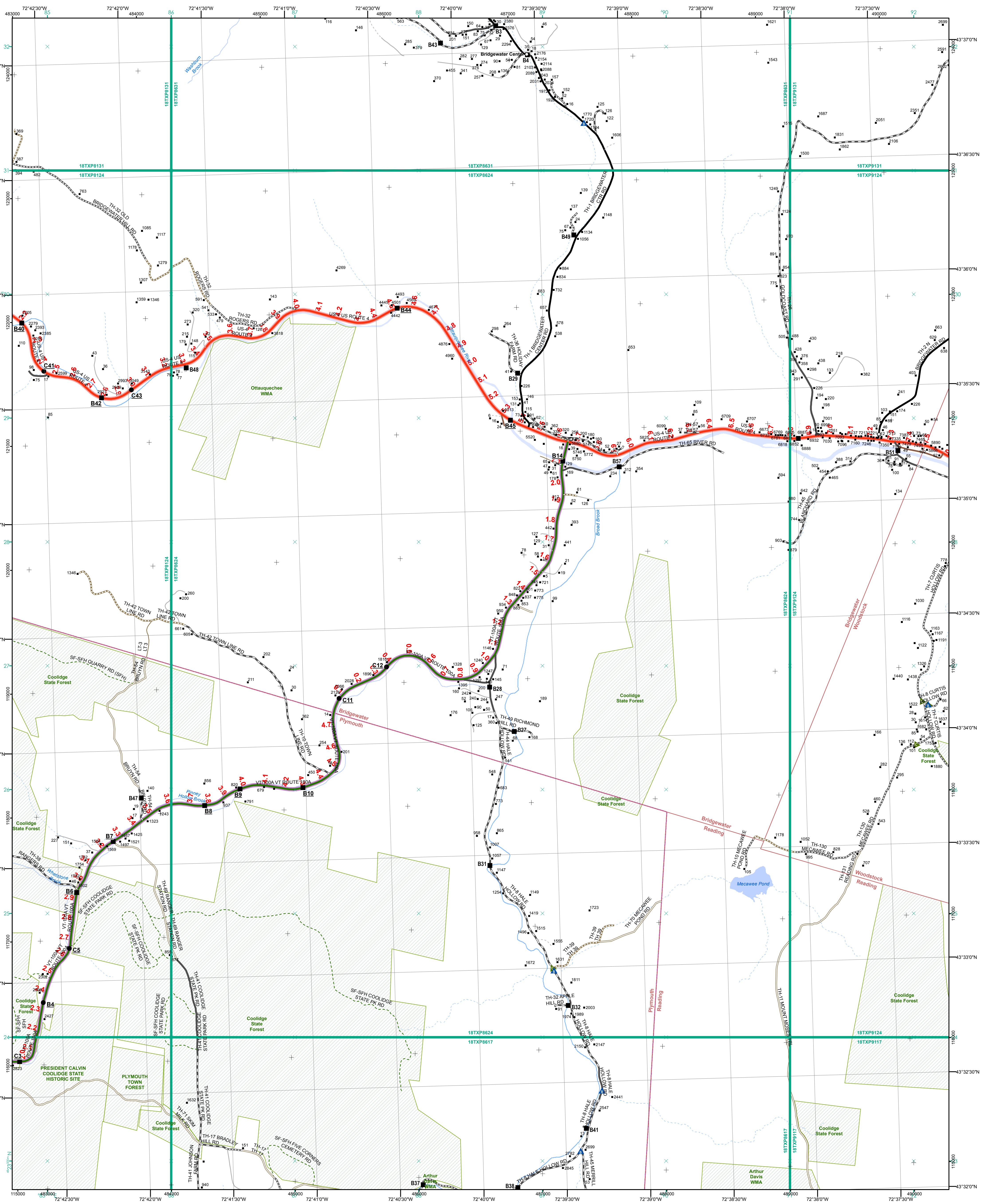
2.2 Distance along linear referenced highway (route log measure)
 B20 / C20 State Bridge or Culvert Identifier
 B20 / C20 Town Bridge or Culvert Identifier

1,000 meter US National Grid
 North American Datum 1983
 SPCS Zone Identifier: 4400
 Geoidetic Reference System 80
 500-meter grid, Easting - Northing

Map generated: 21 August 2017

Contact information:
 Vermont Agency of Transportation, Mapping Section
 1 National Life Drive, Montpelier, VT 05633-5001
 Telephone: 802-828-2600

This map was funded in part through grants from the Federal Highway Administration, U.S. Department of Transportation. The representation of the authors expressed herein do not necessarily state or reflect those of the U.S. Department of Transportation.



Functional Class

- Interstate
- Interstate Ramp
- Divided U.S. Highway
- U.S. Highway Ramp
- U.S. Highway
- State Highway - Paved
- State Highway - Gravel
- State Highway Ramp - Paved
- Class 1 - Paved
- Class 2 - Paved
- Class 2 - Gravel
- Class 2 - Graded Earth
- Class 3 - Paved
- Class 3 - Graded Earth
- Class 3 - Unimproved / Primitive
- Class 4 - Paved
- Class 4 - Graded Earth
- Class 4 - Unimproved / Primitive
- Class 4 - Impassable or Untraveled
- National or State Forest Highway
- Legal Trail
- Unconfirmed Legal Trail
- Private
- Discontinued
- Winter Road Closure

2.2 Distance along linear referenced highway (route log measure)

B20 / C20 State Bridge or Culvert Identifier
B20 / C20 Town Bridge or Culvert Identifier

Railroad

- Railroad
- Rail Trail
- Airport

Bridge-Culvert

- State/Town Bridge or Culvert Greater than 20'
- State Bridge or Culvert 6' - 20'
- Bike Path Structure
- Town Bridge 6' - 20'
- Town Culvert 6' - 20'
- VT Trans Maintenance District Office

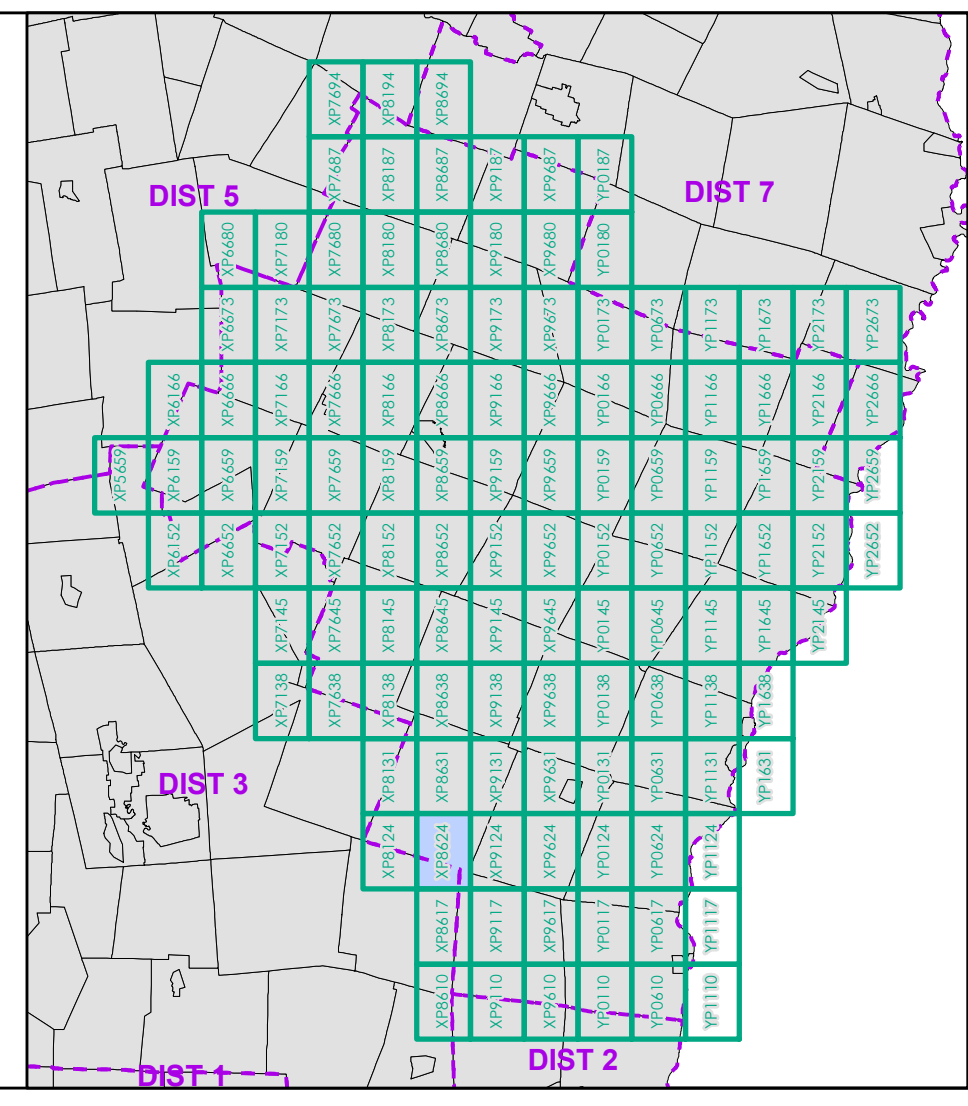
1,000 meter US National Grid
 North American Datum 1983
 Grid Zone Designation: 18T

Vermont State Plane Coordinate System
 North American Datum of 1983
 SPCS Zone Identifier: 4400
 Geoidic Reference System 80
 500-meter grid, Easting - Northing

Map generated: 21 August 2017

Contact information:
 Vermont Agency of Transportation, Mapping Section
 1 National Life Drive, Montpelier, VT 05633-5001
 Telephone: 802-828-2600

This map was funded in part through grants from the Federal Highway Administration, U.S. Department of Transportation. The representation of the authors expressed herein do not necessarily state or reflect those of the U.S. Department of Transportation.



0 0.2 0.4 0.6 0.8 Miles

Scale 1:12,672 (printed size: 24 x 36 inches)

FIELD ASSESSMENT MAP SERIES

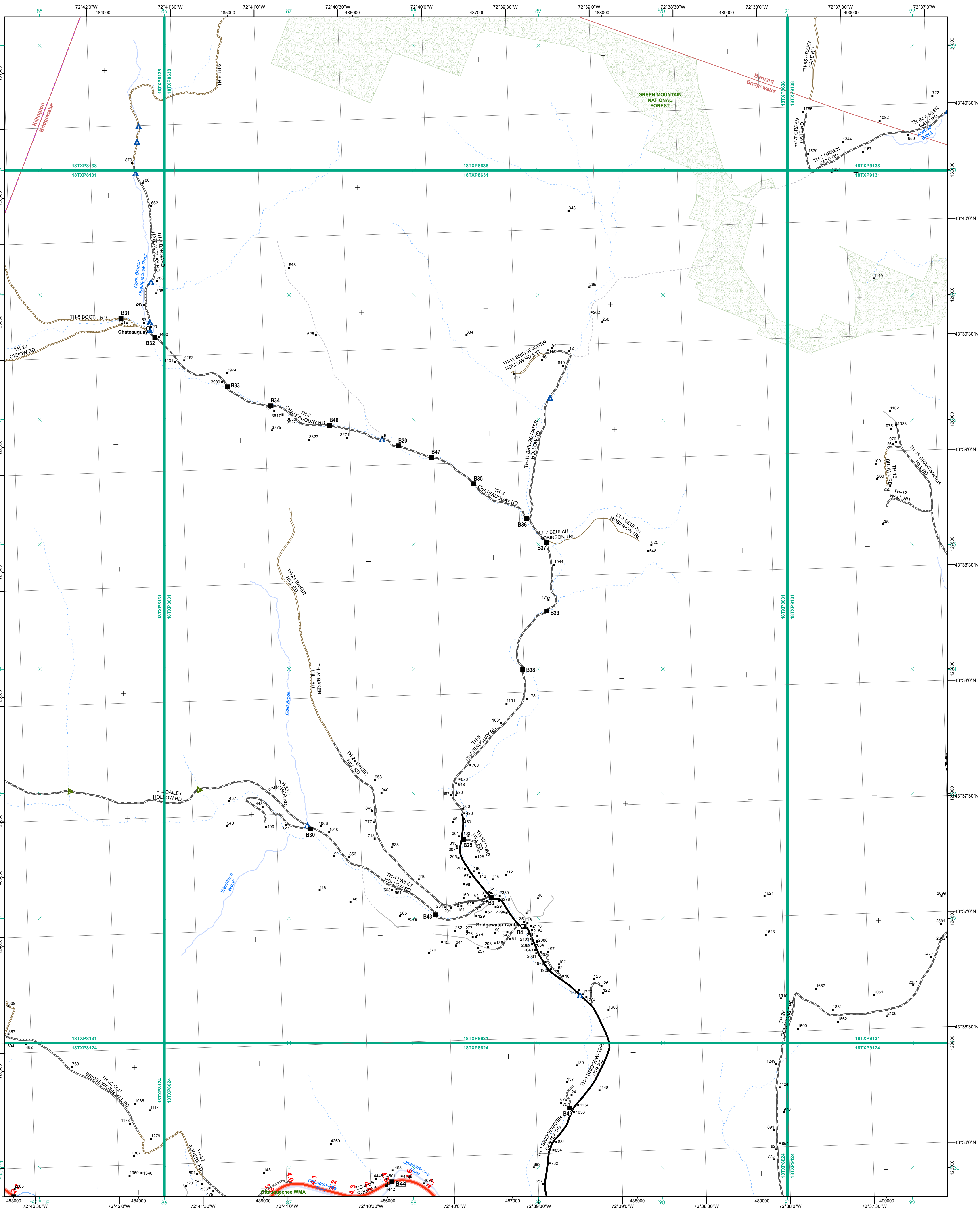
USNG Page #: **18TXP8624**

Sheet ID: **XP8624**

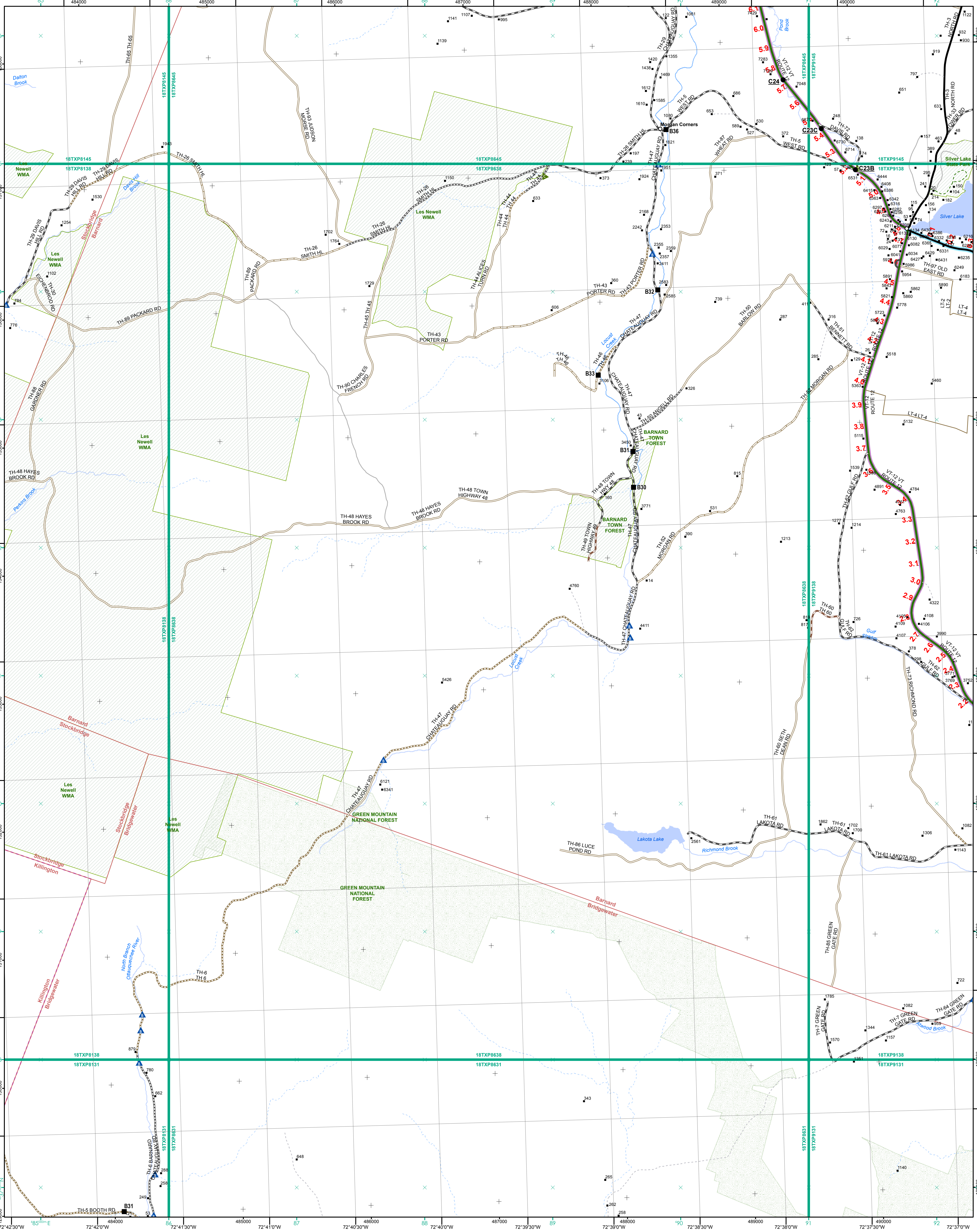
District: **4**

TOWNS INCLUDED ON SHEET

Bridgewater
 Plymouth
 Reading
 Woodstock



<ul style="list-style-type: none"> Interstate Interstate Ramp Divided U.S. Highway U.S. Highway Ramp U.S. Highway State Highway - Paved State Highway - Gravel State Highway Ramp - Paved Class 1 - Paved Class 2 - Paved Class 2 - Gravel Class 2 - Graded Earth Class 3 - Paved Class 3 - Gravel Class 3 - Graded Earth Class 3 - Unimproved / Primitive Class 4 - Paved Class 4 - Gravel Class 4 - Graded Earth Class 4 - Unimproved / Primitive Class 4 - Impassable or Untraveled National or State Forest Highway Legal Trail Unconfirmed Legal Trail Private Discontinued Winter Road Closure 	<p>Functional Class</p> <ul style="list-style-type: none"> 2 - Principal Arterial - Other Freeway 3 - Principal Arterial - Other 4 - Minor Arterial 5 - Major Collector 6 - Minor Collector <p>Railroad</p> <ul style="list-style-type: none"> Railroad Rail Trail Airport <p>Bridge-Culvert</p> <ul style="list-style-type: none"> State/Town Bridge or Culvert Greater than 20' State Bridge or Culvert 6' - 20' Bike Path Structure Town Bridge 6' - 20' Town Culvert 6' - 20' VTrans Maintenance District Office Named Lake-Pond Unnamed Lake-Pond Named River-Stream Unnamed River-Stream Public Land - State/Municipal Green Mountain National Forest District Boundary Town Boundary 	<p>2.2 Distance along linear referenced highway (route log measure)</p> <p>B20 / C20 State Bridge or Culvert Identifier B20 / C20 Town Bridge or Culvert Identifier</p> <p>1,000 meter US National Grid North American Datum 1983 Grid Zone Designation: 18T</p> <p>North State Plane Coordinate System North American Datum of 1983 SPCS Zone Identifier: 4400 Geodetic Reference System 80 500-meter grid, Easting - Northing</p> <p>Map generated: 21 August 2017</p> <p>Contact information: Vermont Agency of Transportation, Mapping Section 1 National Life Drive, Montpelier, VT 05633-5001 Telephone: 802-828-2600</p> <p>This map was funded in part through grants from the Federal Highway Administration, U.S. Department of Transportation. The representation of the authors expressed herein do not necessarily state or reflect those of the U.S. Department of Transportation.</p>			<p>0 0.2 0.4 0.6 0.8 Miles</p> <p>Scale 1:12,672 (printed size: 24 x 36 inches)</p> <p>FIELD ASSESSMENT MAP SERIES USNG Page #: 18TXP8631 Sheet ID: XP8631 District: 4</p> <p>TOWNS INCLUDED ON SHEET Barnard Bridgewater Killington</p>
--	--	---	--	--	---



Functional Class

- Interstate
- Interstate Ramp
- Divided U.S. Highway
- U.S. Highway Ramp
- U.S. Highway
- State Highway - Paved
- State Highway - Gravel
- State Highway Ramp - Paved
- Class 1 - Paved
- Class 2 - Paved
- Class 2 - Gravel
- Class 2 - Graded Earth
- Class 3 - Paved
- Class 3 - Gravel
- Class 3 - Graded Earth
- Class 3 - Unimproved / Primitive
- Class 4 - Paved
- Class 4 - Gravel
- Class 4 - Graded Earth
- Class 4 - Unimproved / Primitive
- Class 4 - Impassable or Untraveled
- National or State Forest Highway
- Legal Trail
- Unconfirmed Legal Trail
- Private
- Discontinued
- Winter Road Closure

Class

- 2 - Principal Arterial - Other Freeway
- 3 - Principal Arterial - Other
- 4 - Minor Arterial
- 5 - Major Collector
- 6 - Minor Collector

Railroad

- Railroad
- Rail Trail
- Airport

Bridge-Culvert

- State/Town Bridge or Culvert Greater than 20'
- State Bridge or Culvert 6' - 20'
- Bike Path Structure
- Town Bridge 6' - 20'
- Town Culvert 6' - 20'
- VTtrans Maintenance District Office
- Named Lake-Pond
- Unnamed Lake-Pond
- Named River-Stream
- Unnamed River-Stream
- Public Land - State/Municipal
- Green Mountain National Forest
- District Boundary
- Town Boundary

2.2 Distance along linear referenced highway (route log measure)

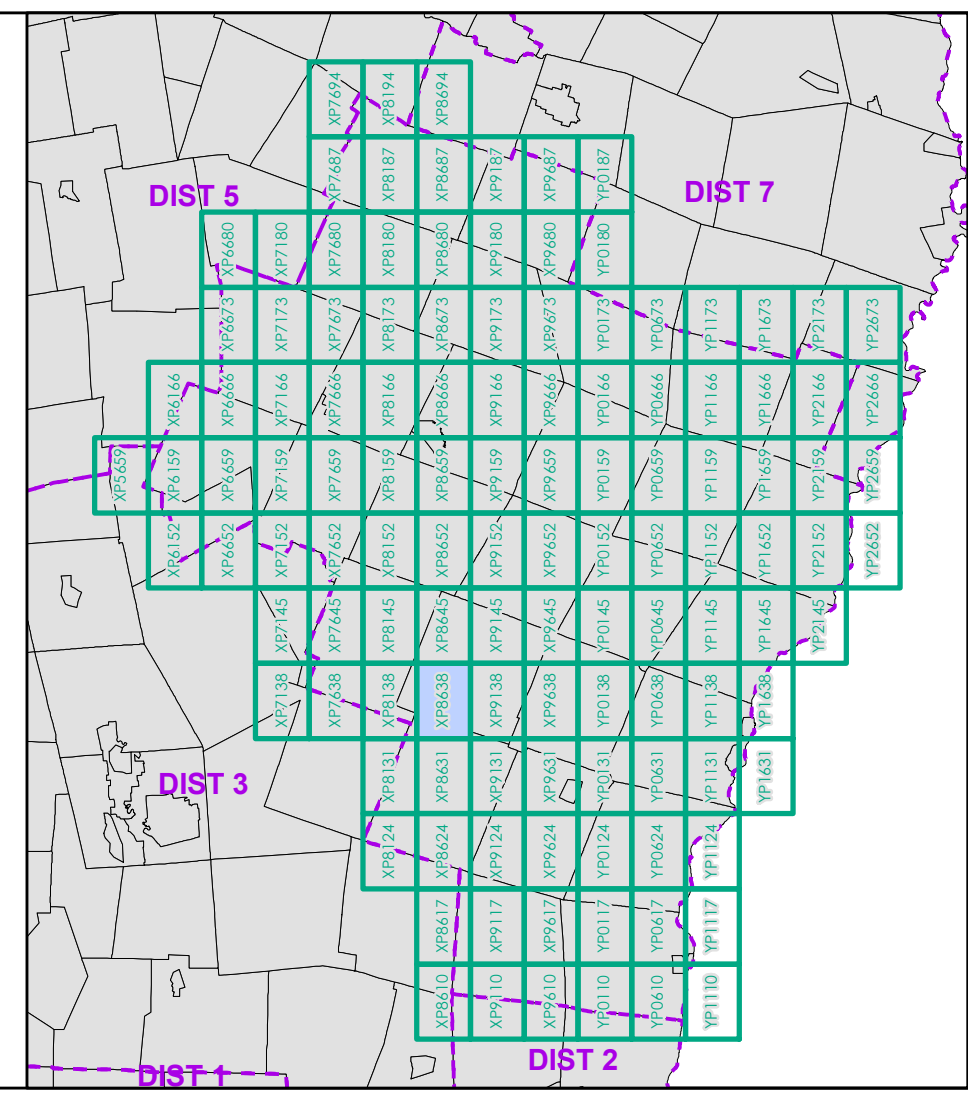
B20 / C20 State Bridge or Culvert Identifier
B20 / C20 Town Bridge or Culvert Identifier

1,000 meter US National Grid
 North American Datum 1983
 SPCS Zone Identifier: 4400
 Geodetic Reference System 80
 500-meter grid, Easting - Northing

Map generated: 21 August 2017

Contact information:
 Vermont Agency of Transportation, Mapping Section
 1 National Life Drive, Montpelier, VT 05633-5001
 Telephone: 802-828-2600

This map was funded in part through grants from the Federal Highway Administration, U.S. Department of Transportation. The representation of the authors expressed herein do not necessarily state or reflect those of the U.S. Department of Transportation.



0 0.2 0.4 0.6 0.8 Miles

Scale 1:12,672 (printed size: 24 x 36 inches)

FIELD ASSESSMENT MAP SERIES

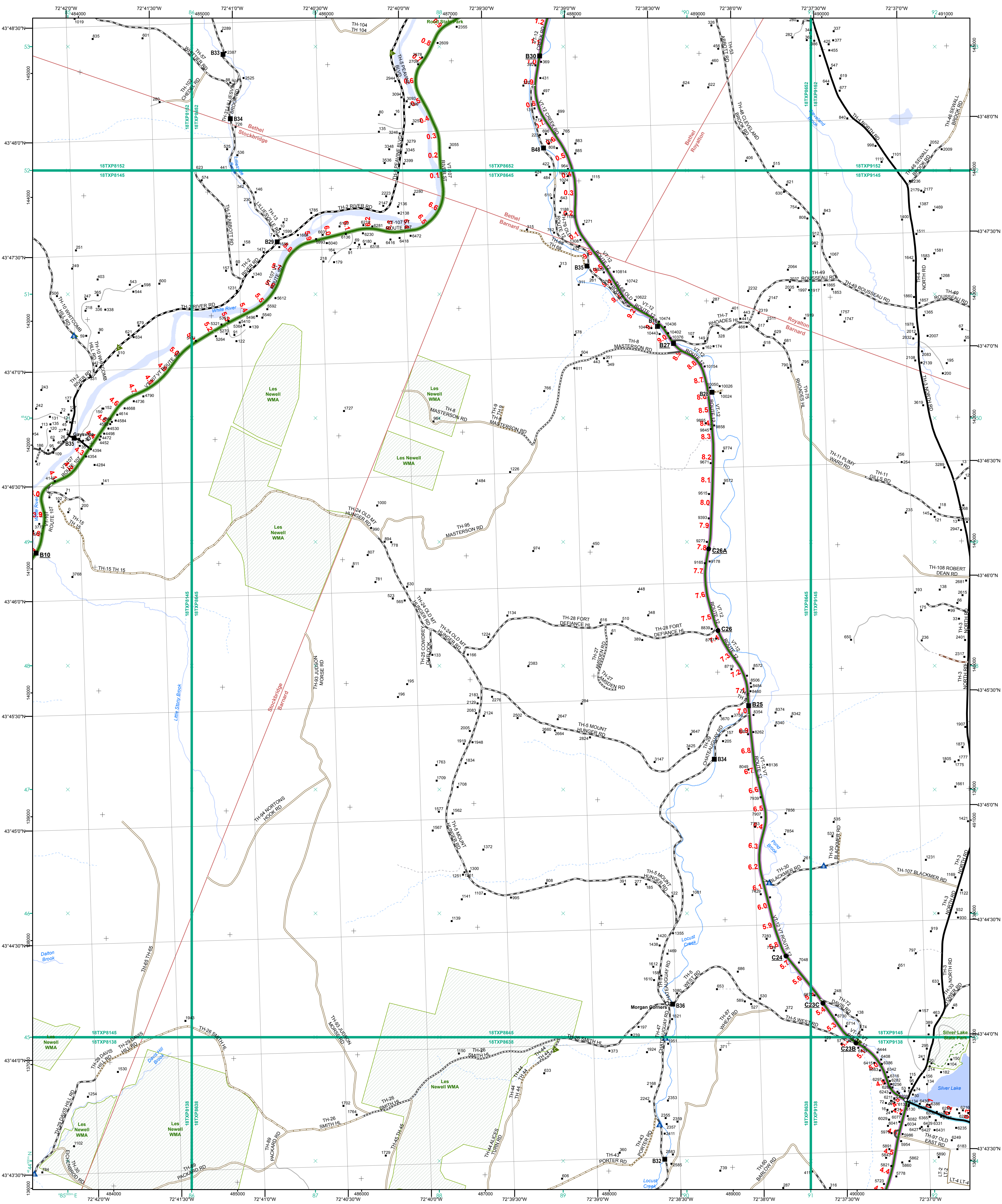
USNG Page #: 18TXP8638

Sheet ID: XP8638

District: 4

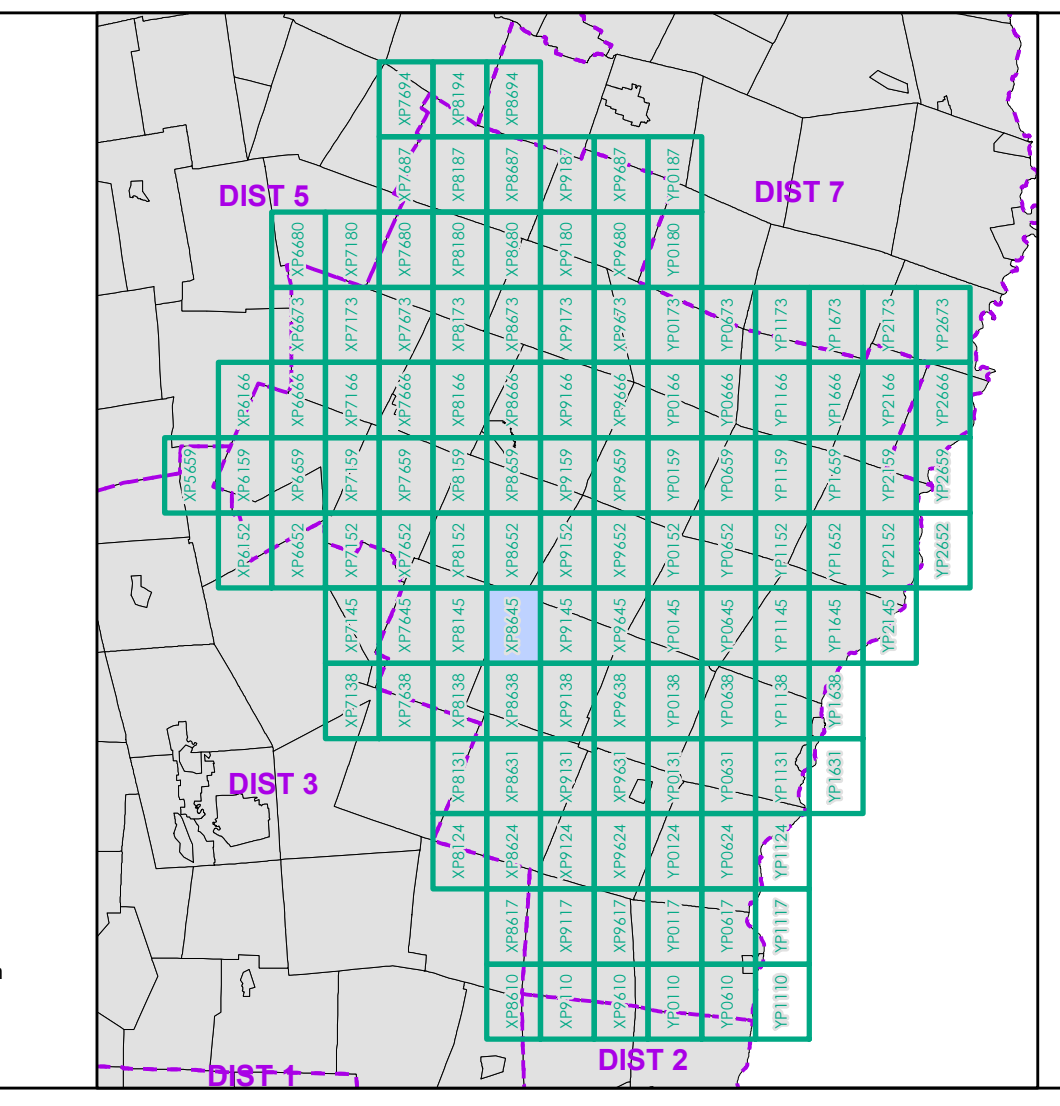
TOWNS INCLUDED ON SHEET

Barnard
 Bridgewater
 Killington
 Stockbridge



- Interstate
- Interstate Ramp
- Divided U.S. Highway
- U.S. Highway Ramp
- U.S. Highway
- State Highway - Paved
- State Highway - Gravel
- State Highway Ramp - Paved
- Class 1 - Paved
- Class 2 - Paved
- Class 2 - Gravel
- Class 2 - Graded Earth
- Class 3 - Paved
- Class 3 - Gravel
- Class 3 - Graded Earth
- Class 3 - Unimproved / Primitive
- Class 4 - Paved
- Class 4 - Gravel
- Class 4 - Graded Earth
- Class 4 - Unimproved / Primitive
- Class 4 - Impassable or Untraveled
- National or State Forest Highway
- Legal Trail
- Unconfirmed Legal Trail
- Private
- Discontinued
- Winter Road Closure

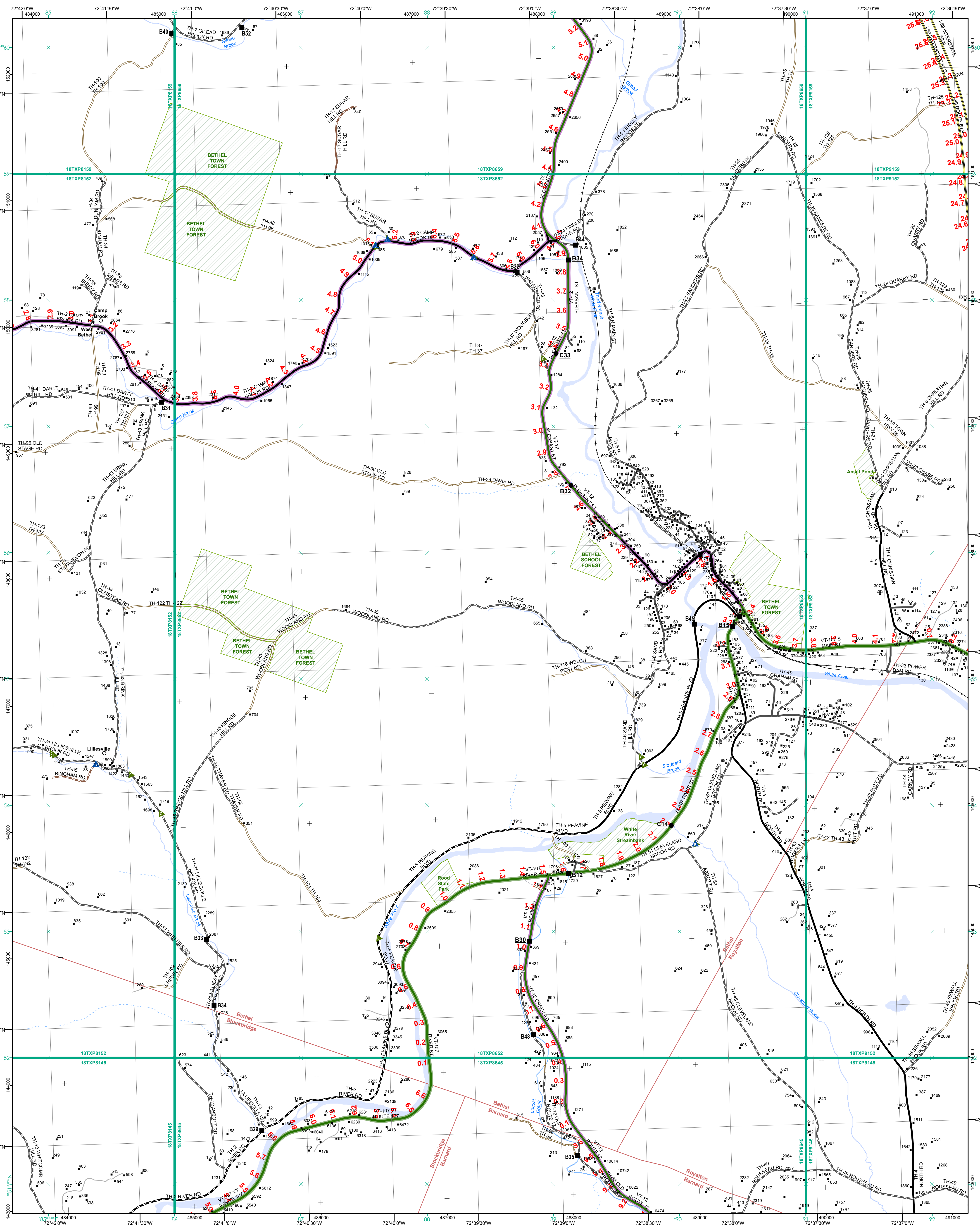
- Functional Class**
- 2 - Principal Arterial - Other Freeway
 - 3 - Principal Arterial - Other
 - 4 - Minor Arterial
 - 5 - Major Collector
 - 6 - Minor Collector
- Railroad**
- Railroad
 - Rail Trail
 - Airport
- Bridge-Culvert**
- State/Town Bridge or Culvert Greater than 20'
 - State Bridge or Culvert 6' - 20'
 - Bike Path Structure
 - Town Bridge 6' - 20'
 - Town Culvert 6' - 20'
 - VTtrans Maintenance District Office
 - Named Lake-Pond
 - Unnamed Lake-Pond
 - Named River-Stream
 - Unnamed River-Stream
 - Public Land - State/Municipal
 - Green Mountain National Forest
 - District Boundary
 - Town Boundary
- 2.2 Distance along linear referenced highway (route log measure)**
- B20 / C20 State Bridge or Culvert Identifier**
B20 / C21 Town Bridge or Culvert Identifier
- 1,000 meter US National Grid
 North American Datum 1983
 SPCS Zone Identifier: 4400
 Geoidetic Reference System 80
 500-meter grid, Easting - Northing
- Map generated: 21 August 2017
- Contact information:
 Vermont Agency of Transportation, Mapping Section
 1 National Life Drive, Montpelier, VT 05633-5001
 Telephone: 802-828-2600
- This map was funded in part through grants from the Federal Highway Administration, U.S. Department of Transportation. The representation of the authors expressed herein do not necessarily state or reflect those of the U. S. Department of Transportation.



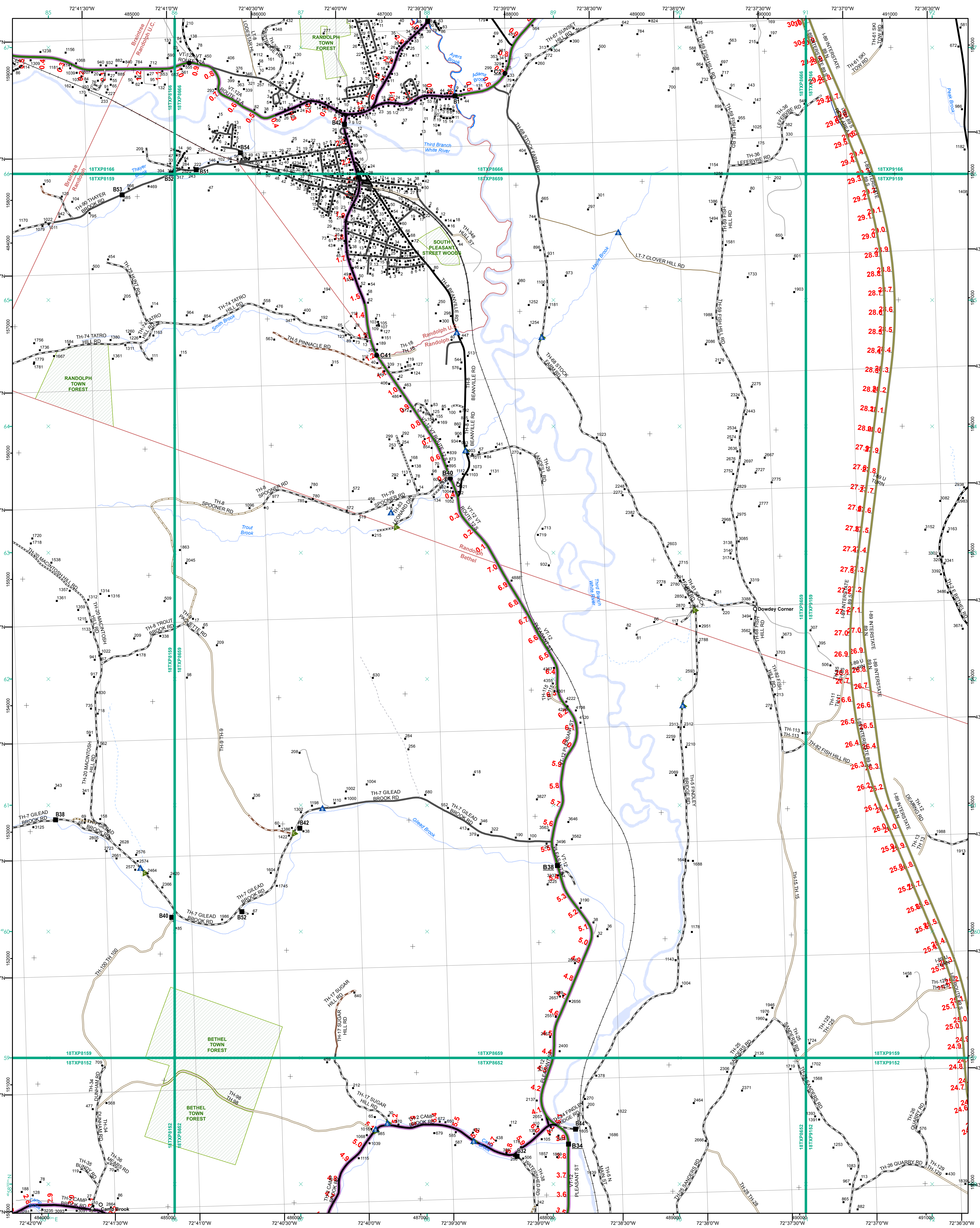
0 0.2 0.4 0.6 0.8 Miles
 Scale 1:12,672 (printed size: 24 x 36 inches)

FIELD ASSESSMENT MAP SERIES
 USNG Page #: 18TXP8645
 Sheet ID: XP8645
 District: 4

TOWNS INCLUDED ON SHEET
 Barnard
 Bethel
 Royalton
 Stockbridge



<p>Functional Class</p> <ul style="list-style-type: none"> Interstate Interstate Ramp Divided U.S. Highway U.S. Highway Ramp U.S. Highway State Highway - Paved State Highway - Gravel State Highway Ramp - Paved Class 1 - Paved Class 2 - Paved Class 2 - Gravel Class 2 - Graded Earth Class 3 - Paved Class 3 - Gravel Class 3 - Graded Earth Class 3 - Unimproved / Primitive Class 4 - Paved Class 4 - Gravel Class 4 - Graded Earth Class 4 - Unimproved / Primitive Class 4 - Impassable or Untraveled National or State Forest Highway Legal Trail Unconfirmed Legal Trail Private Discontinued Winter Road Closure 	<ul style="list-style-type: none"> 2 - Principal Arterial - Other Freeway 3 - Principal Arterial - Other 4 - Minor Arterial 5 - Major Collector 6 - Minor Collector <p>Railroad</p> <ul style="list-style-type: none"> Railroad Rail Trail Airport <p>Bridge-Culvert</p> <ul style="list-style-type: none"> State/Town Bridge or Culvert Greater than 20' State Bridge or Culvert 6' - 20' Bike Path Structure Town Bridge 6' - 20' Town Culvert 6' - 20' VT Trans Maintenance District Office Named Lake-Pond Unnamed Lake-Pond Named River-Stream Unnamed River-Stream Public Land - State/Municipal Green Mountain National Forest District Boundary Town Boundary 	<p>2.2 Distance along linear referenced highway (route log measure)</p> <p>B20 / C20 State Bridge or Culvert Identifier B20 / C20 Town Bridge or Culvert Identifier</p> <p>1,000 meter US National Grid North American Datum 1983 SPCS Zone Identifier: 4400 Geodetic Reference System 80 500-meter grid, Easting - Northing</p> <p>Map generated: 21 August 2017</p> <p>Contact information: Vermont Agency of Transportation, Mapping Section 1 National Life Drive, Montpelier, VT 05633-5001 Telephone: 802-828-2600</p> <p>This map was funded in part through grants from the Federal Highway Administration, U.S. Department of Transportation. The representation of the authors expressed herein do not necessarily state or reflect those of the U. S. Department of Transportation.</p>		<p>0 0.2 0.4 0.6 0.8 Miles</p> <p>Scale 1:12,672 (printed size: 24 x 36 inches)</p> <p>FIELD ASSESSMENT MAP SERIES USNG Page #: 18TXP8652 Sheet ID: XP8652 District: 4</p> <p>TOWNS INCLUDED ON SHEET Barnard Bethel Royalton Stockbridge</p>
--	---	--	--	---



- | | |
|--|---|
| <ul style="list-style-type: none"> Interstate Divided U.S. Highway U.S. Highway Ramp U.S. Highway State Highway - Paved State Highway - Gravel State Highway Ramp - Paved Class 1 - Paved Class 2 - Paved Class 2 - Graded Earth Class 3 - Paved Class 3 - Graded Earth Class 3 - Unimproved / Primitive Class 4 - Paved Class 4 - Gravel Class 4 - Graded Earth Class 4 - Unimproved / Primitive Class 4 - Impassable or Untraveled National or State Forest Highway Legal Trail Unconfirmed Legal Trail Private Discontinued Winter Road Closure | <ul style="list-style-type: none"> 2 - Principal Arterial - Other Freeway 3 - Principal Arterial - Other 4 - Minor Arterial 5 - Major Collector 6 - Minor Collector |
|--|---|

2.2 Distance along linear referenced highway (route log measure)

B20 / C20 State Bridge or Culvert Identifier
B20 / C20 Town Bridge or Culvert Identifier

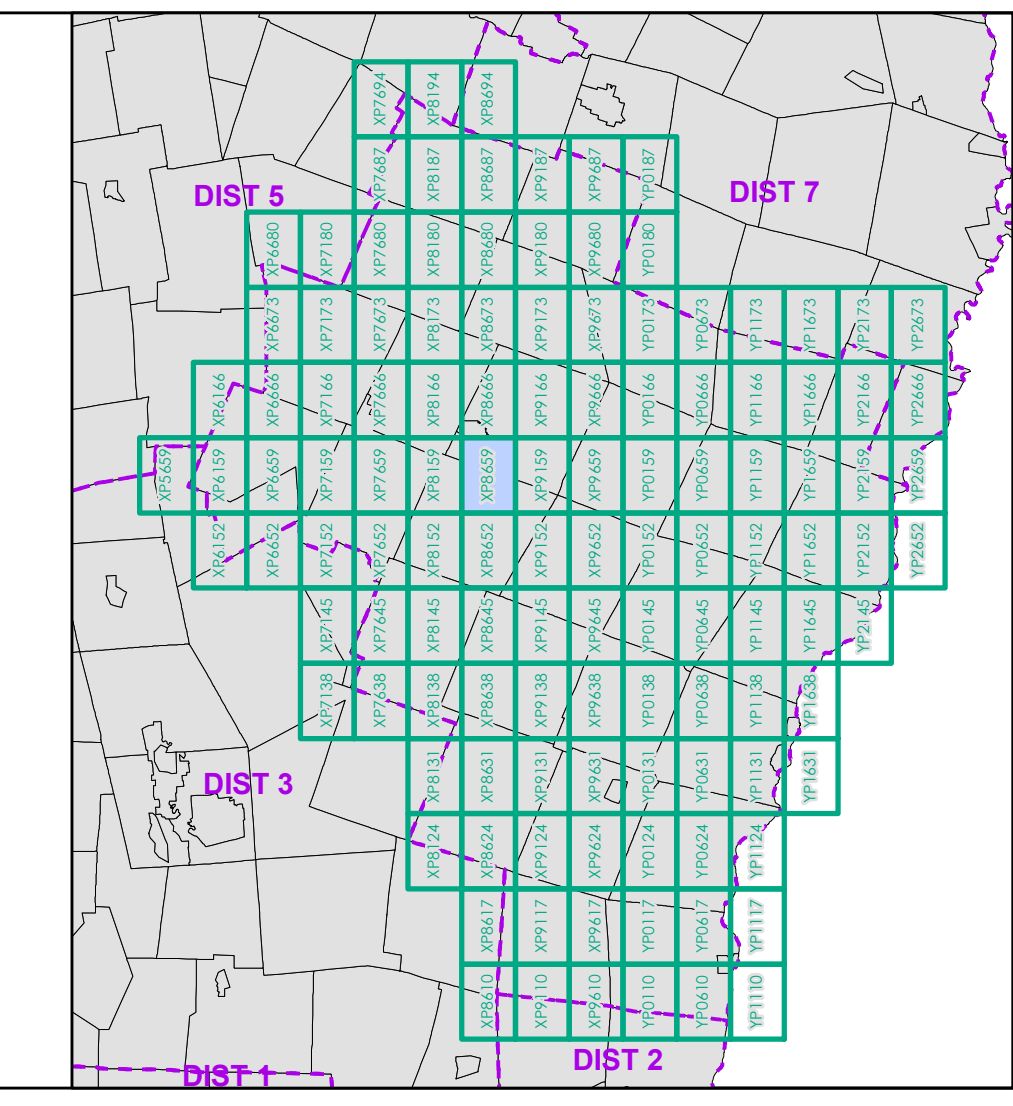
1,000 meter US National Grid
 North American Datum 1983
 SPCS Zone Identifier: 4400
 Geoidic Reference System 80
 500-meter grid, Easting - Northing

Vermont State Plane Coordinate System
 North American Datum of 1983
 SPCS Zone Identifier: 4400
 Geoidic Reference System 80
 500-meter grid, Easting - Northing

Map generated: 21 August 2017

Contact information:
 Vermont Agency of Transportation, Mapping Section
 1 National Life Drive, Montpelier, VT 05633-5001
 Telephone: 802-828-2600

This map was funded in part through grants from the Federal Highway Administration, U.S. Department of Transportation. The representation of the authors expressed herein do not necessarily state or reflect those of the U. S. Department of Transportation.

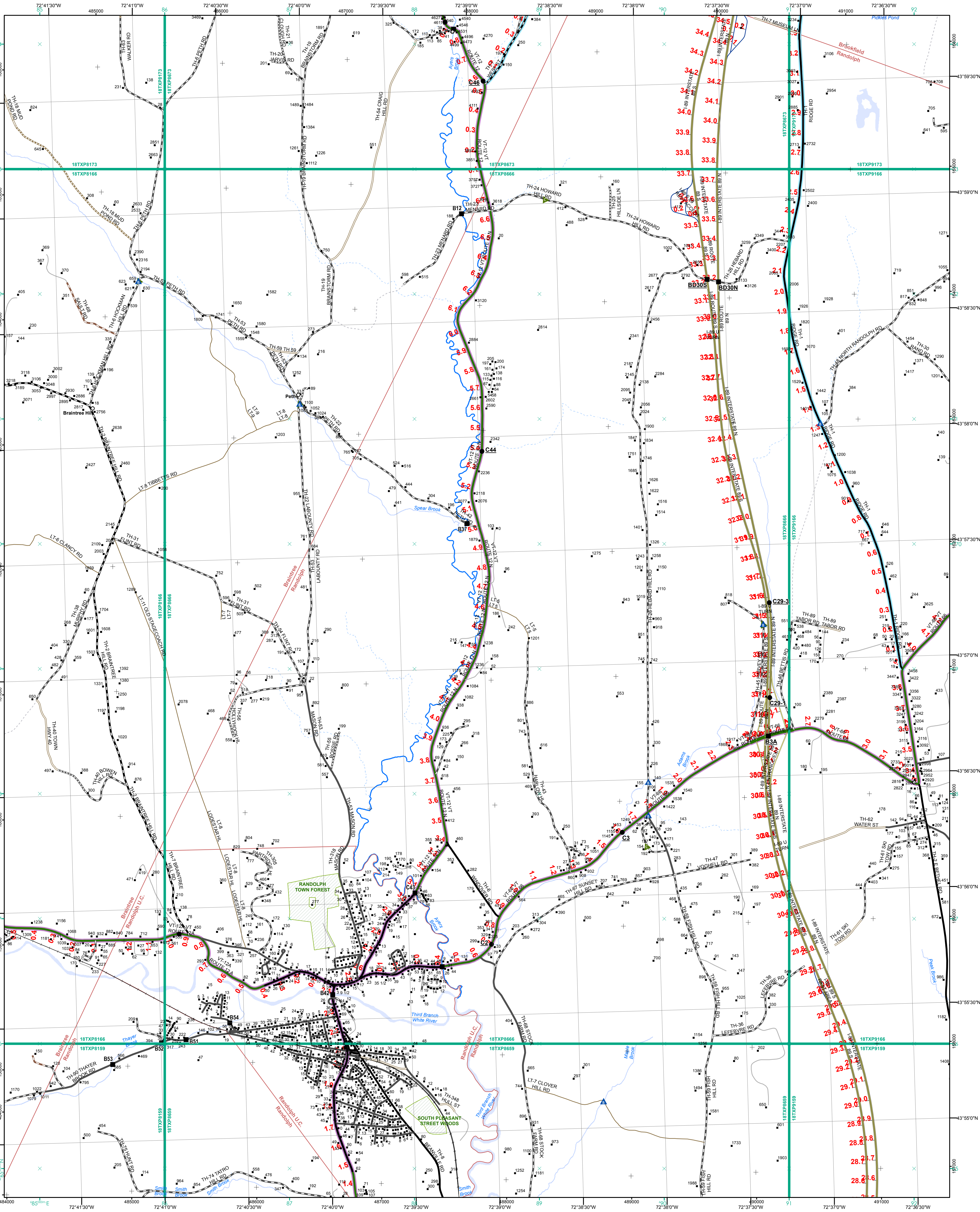


0 0.2 0.4 0.6 0.8 Miles

Scale 1:12,672 (printed size: 24 x 36 inches)

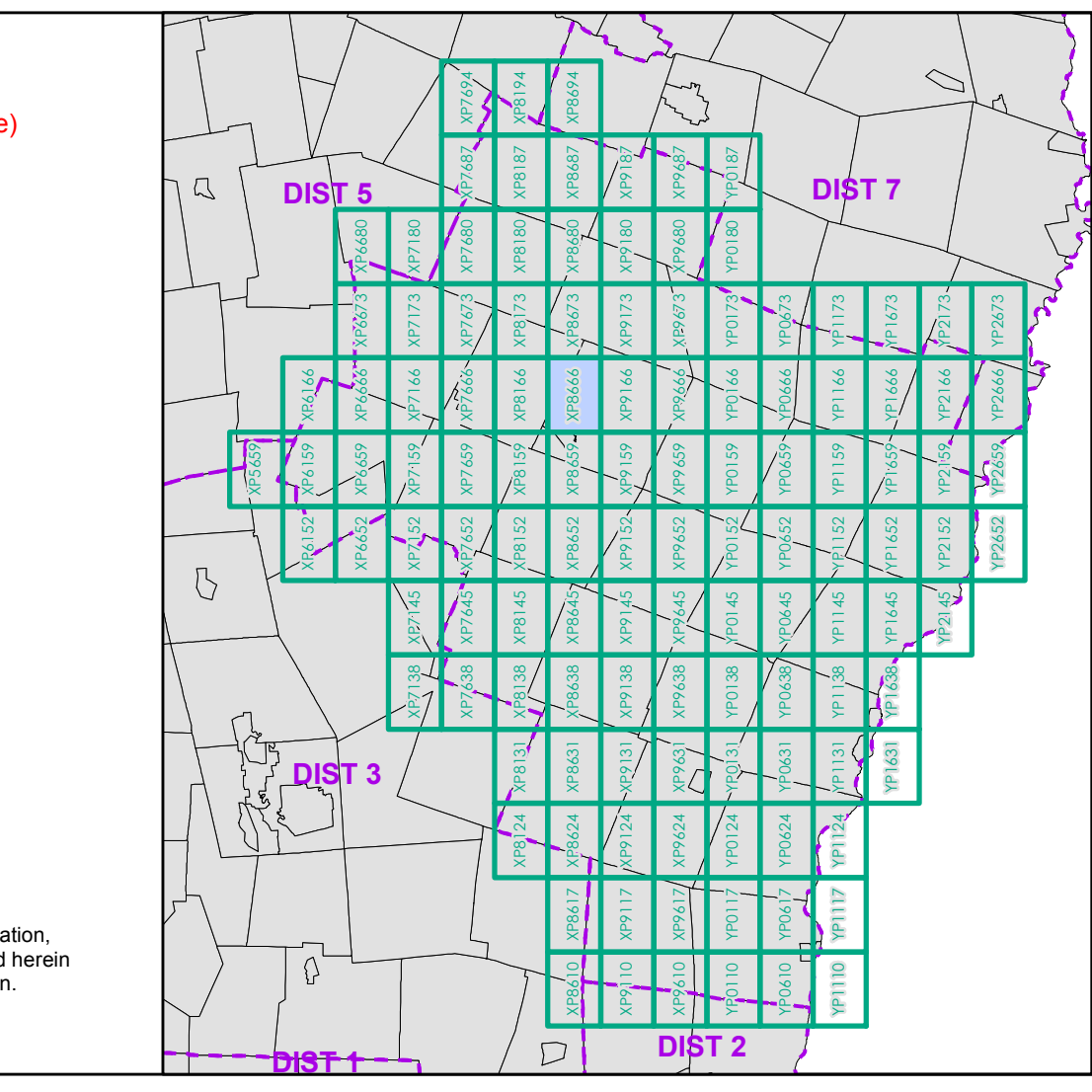
FIELD ASSESSMENT MAP SERIES
 USNG Page #: 18TXP8659
 Sheet ID: XP8659
 District: 4

TOWNS INCLUDED ON SHEET
 Bethel
 Braintree
 Randolph
 Randolph U.C.



- Interstate
- Interstate Ramp
- Divided U.S. Highway
- U.S. Highway Ramp
- U.S. Highway
- State Highway - Paved
- State Highway - Gravel
- State Highway Ramp - Paved
- Class 1 - Paved
- Class 2 - Paved
- Class 3 - Gravel
- Class 2 - Graded Earth
- Class 3 - Gravel
- Class 3 - Graded Earth
- Class 3 - Unimproved / Primitive
- Class 4 - Paved
- Class 4 - Gravel
- Class 4 - Graded Earth
- Class 4 - Unimproved / Primitive
- Class 4 - Impassable or Untraveled
- National or State Forest Highway
- Legal Trail
- Unconfirmed Legal Trail
- Private
- Discontinued
- Winter Road Closure

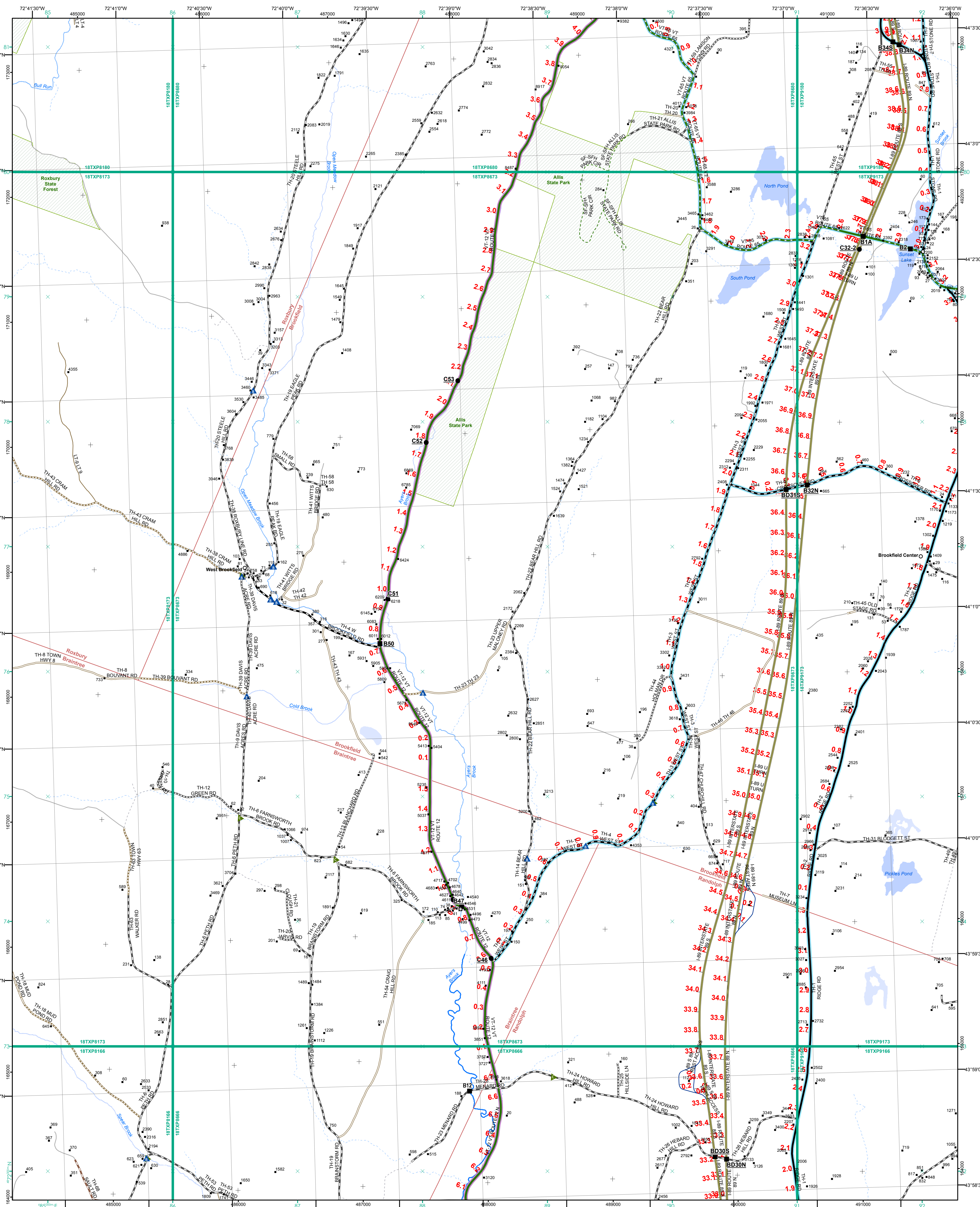
- Functional Class**
- 2 - Principal Arterial - Other Freeway
 - 3 - Principal Arterial - Other
 - 4 - Minor Arterial
 - 5 - Major Collector
 - 6 - Minor Collector
- Railroad**
- Railroad
 - Rail Trail
 - Airport
- Bridge-Culvert**
- State/Town Bridge or Culvert Greater than 20'
 - State Bridge or Culvert 6' - 20'
 - Bike Path Structure
 - Town Bridge 6' - 20'
 - Town Culvert 6' - 20'
 - VT Trans Maintenance District Office
- Water Features**
- Named Lake-Pond
 - Unnamed Lake-Pond
 - Named River-Stream
 - Unnamed River-Stream
- Other Features**
- Public Land - State/Municipal
 - Green Mountain National Forest
 - District Boundary
 - Town Boundary



0 0.2 0.4 0.6 0.8 Miles
 Scale 1:12,672 (printed size: 24 x 36 inches)

FIELD ASSESSMENT MAP SERIES
 USNG Page #: 18TXP8666
 Sheet ID: XP8666
 District: 4

TOWNS INCLUDED ON SHEET
 Braintree
 Brookfield
 Randolph
 Randolph U.C.



- Functional Class**
- 2 - Principal Arterial - Other Freeway
 - 3 - Principal Arterial - Other
 - 4 - Minor Arterial
 - 5 - Major Collector
 - 6 - Minor Collector
- Railroad**
- Railroad
 - Rail Trail
 - Airport
- Bridge-Culvert**
- State/Town Bridge or Culvert Greater than 20'
 - State Bridge or Culvert 6' - 20'
 - Bike Path Structure
 - Town Bridge 6' - 20'
 - Town Culvert 6' - 20'
 - VTtrans Maintenance District Office
- Other Features**
- Named Lake-Pond
 - Unnamed Lake-Pond
 - Named River-Stream
 - Unnamed River-Stream
 - Public Land - State/Municipal
 - Green Mountain National Forest
 - District Boundary
 - Town Boundary

2.2 Distance along linear referenced highway (route log measure)

B20 / C20 State Bridge or Culvert Identifier
B20 / C20 Town Bridge or Culvert Identifier

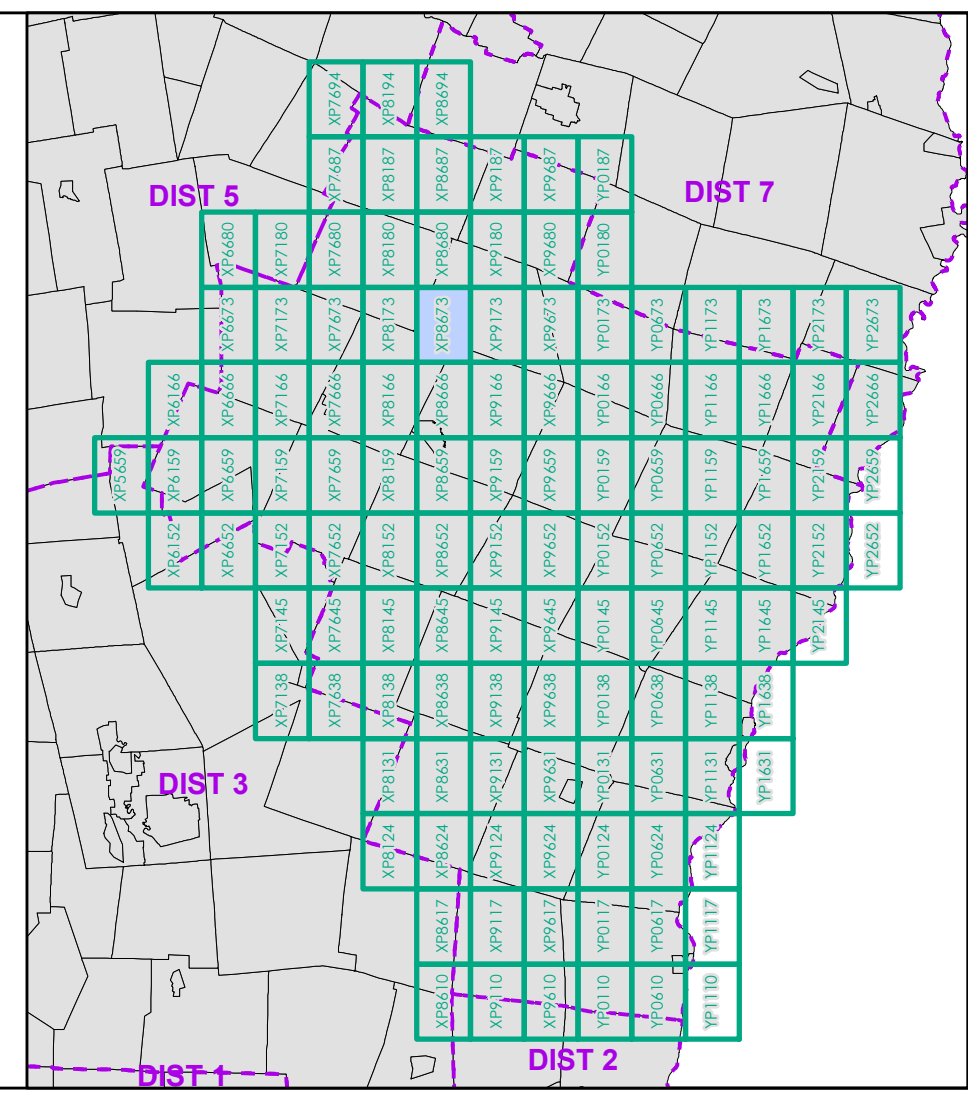
1,000 meter US National Grid
North American Datum 1983
GZD Zone Designation: 18T

Vermont State Plane Coordinate System
North American Datum of 1983
SPCS Zone Identifier: 4400
Geodetic Reference System 80
500-meter grid, Easting - Northing

Map generated: 21 August 2017

Contact information:
Vermont Agency of Transportation, Mapping Section
1 National Life Drive, Montpelier, VT 05633-5001
Telephone: 802-828-2600

This map was funded in part through grants from the Federal Highway Administration, U.S. Department of Transportation. The representation of the authors expressed herein do not necessarily state or reflect those of the U. S. Department of Transportation.



0 0.2 0.4 0.6 0.8 Miles

Scale 1:12,672 (printed size: 24 x 36 inches)

FIELD ASSESSMENT MAP SERIES

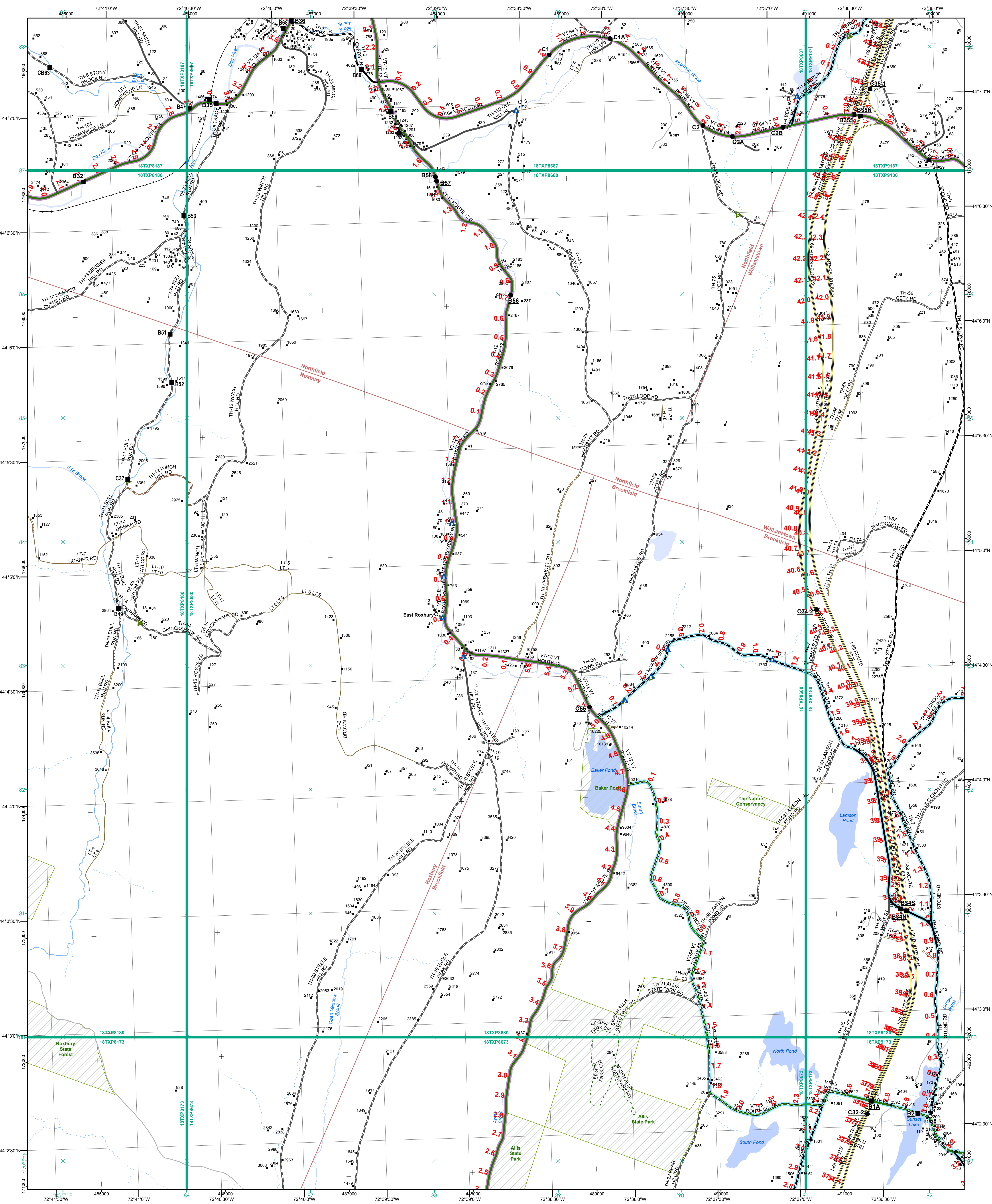
USNG Page #: 18TXP8673

Sheet ID: XP8673

District: 4

TOWNS INCLUDED ON SHEET

Braintree
Brookfield
Randolph
Roxbury



- | | |
|--|--|
| <ul style="list-style-type: none"> — Interstate — Interstate Ramp — Divided U.S. Highway — U.S. Highway Ramp — U.S. Highway — State Highway - Paved — State Highway - Gravel — State Highway Ramp - Paved — Class 1 - Paved — Class 2 - Paved — Class 2 - Gravel — Class 2 - Graded Earth — Class 3 - Paved — Class 3 - Gravel — Class 3 - Graded Earth — Class 3 - Unimproved / Primitive — Class 4 - Paved — Class 4 - Gravel — Class 4 - Graded Earth — Class 4 - Unimproved / Primitive — Class 4 - Impassable or Untraveled — National or State Forest Highway — Legal Trail — Unconfirmed Legal Trail — Private — Discontinued — Winter Road Closure | <p>Functional Class</p> <ul style="list-style-type: none"> — 2 - Principal Arterial - Other Freeway — 3 - Principal Arterial - Other — 4 - Minor Arterial — 5 - Major Collector — 6 - Minor Collector <p>Railroad</p> <ul style="list-style-type: none"> — Railroad — Rail Trail — Airport <p>Bridge-Culvert</p> <ul style="list-style-type: none"> — State/Town Bridge or Culvert Greater than 20' — State Bridge or Culvert 6' - 20' — Bike Path Structure — Town Bridge 6' - 20' — Town Culvert 6' - 20' — VT Trans Maintenance District Office <p>Water</p> <ul style="list-style-type: none"> — Named Lake-Pond — Unnamed Lake-Pond — Named River-Stream — Unnamed River-Stream <p>Land</p> <ul style="list-style-type: none"> — Public Land - State/Municipal — Green Mountain National Forest — District Boundary — Town Boundary |
|--|--|

— 2.2 Distance along linear referenced highway (route log measure)

B20 / C20 State Bridge or Culvert Identifier
B20 / C20 Town Bridge or Culvert Identifier

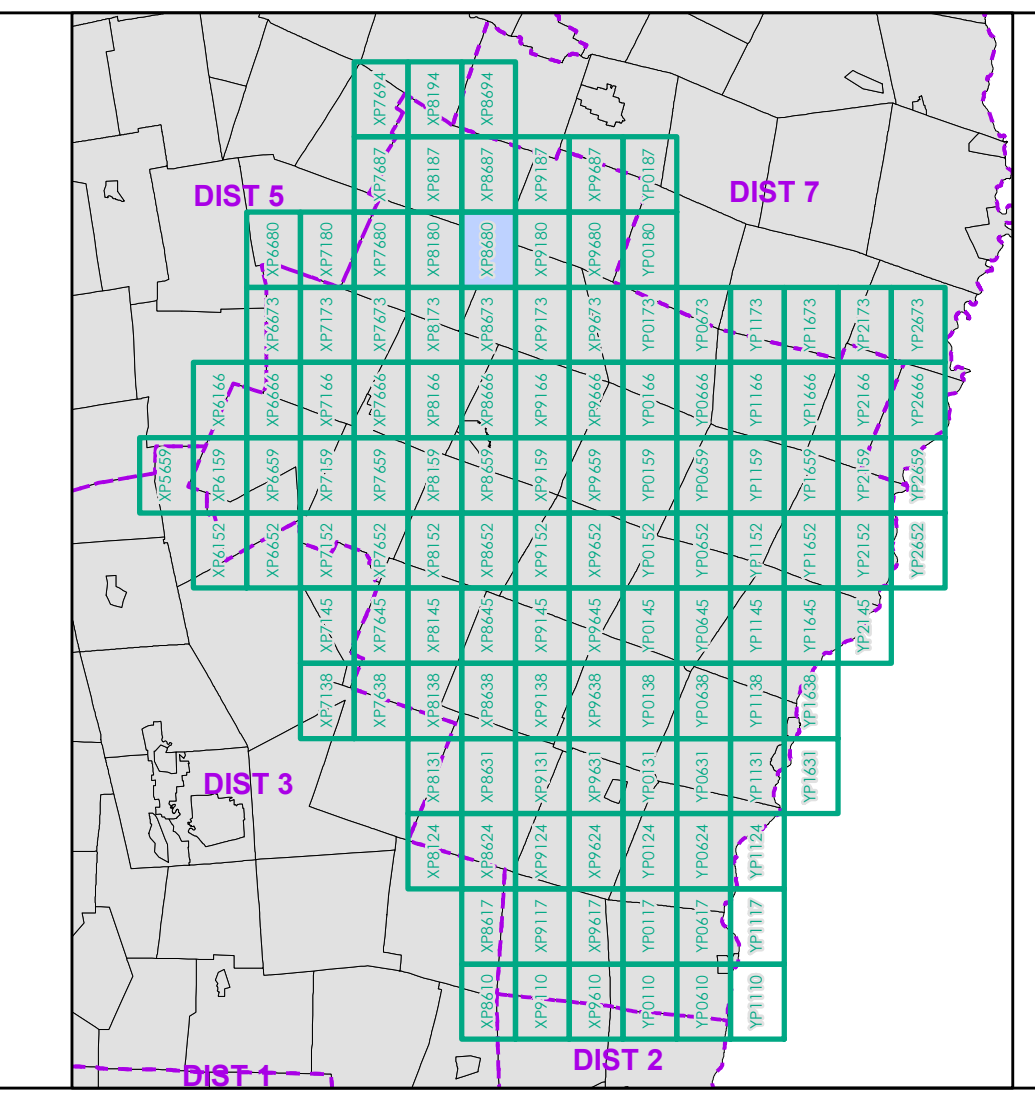
1,000 meter US National Grid
 North American Datum 1983
 SPCS Zone Identifier: 4400
 Geoidetic Reference System 80
 500-meter grid, Easting - Northing

Vermont State Plane Coordinate System
 North American Datum of 1983
 SPCS Zone Identifier: 4400
 Geoidetic Reference System 80
 500-meter grid, Easting - Northing

Map generated: 21 August 2017

Contact information:
 Vermont Agency of Transportation, Mapping Section
 1 National Life Drive, Montpelier, VT 05633-5001
 Telephone: 802-828-2600

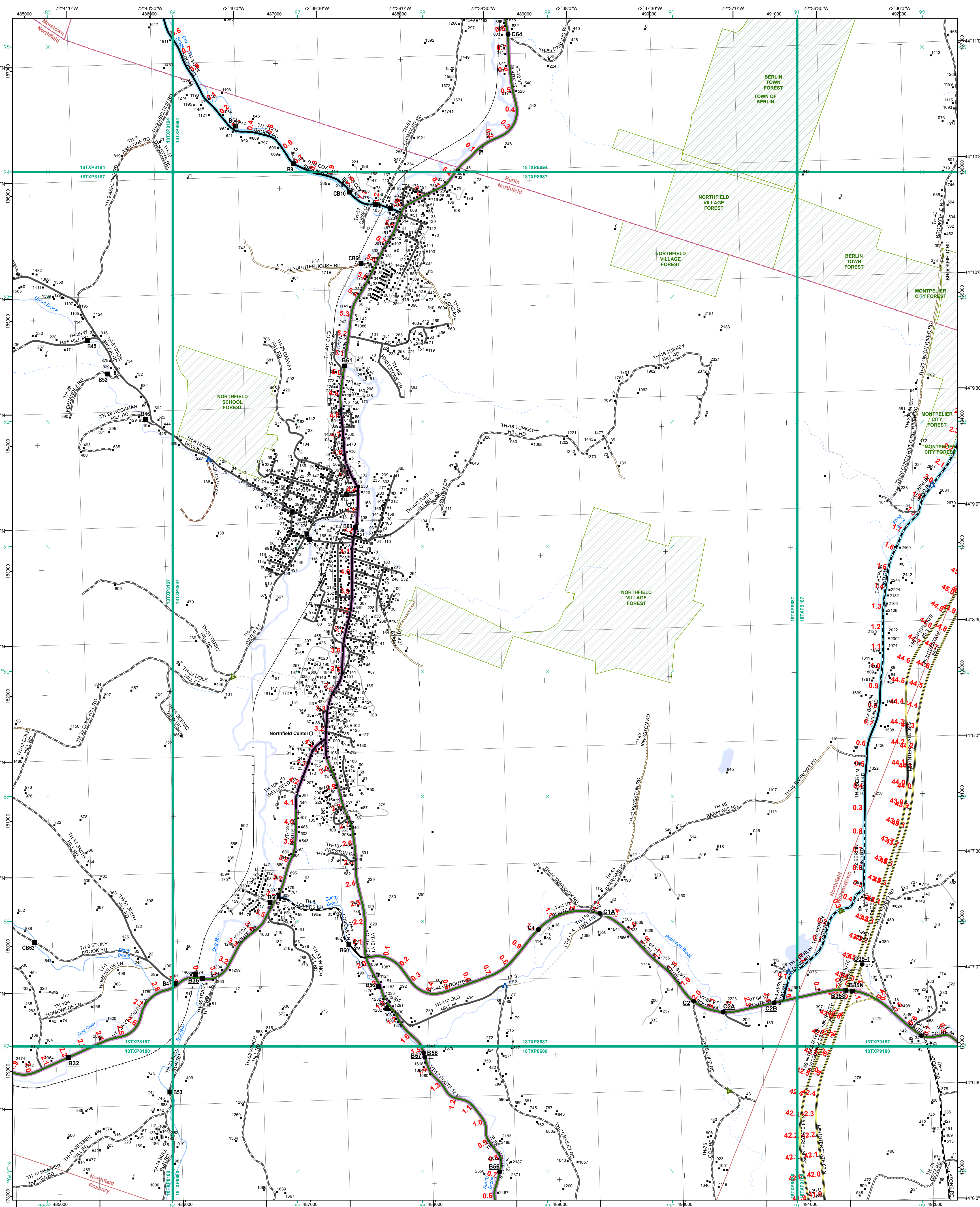
This map was funded in part through grants from the Federal Highway Administration, U.S. Department of Transportation. The representation of the authors expressed herein do not necessarily state or reflect those of the U. S. Department of Transportation.



0 0.2 0.4 0.6 0.8 Miles
 Scale 1:12,672 (printed size: 24 x 36 inches)

FIELD ASSESSMENT MAP SERIES
 USNG Page #: 18TXP8680
 Sheet ID: XP8680
 District: 4

TOWNS INCLUDED ON SHEET
 Brookfield
 Northfield
 Roxbury
 Williamstown



- | | |
|---|--|
| <ul style="list-style-type: none"> Interstate Interstate Ramp Divided U.S. Highway U.S. Highway Ramp U.S. Highway State Highway - Paved State Highway - Gravel State Highway Ramp - Paved Class 1 - Paved Class 2 - Paved Class 2 - Gravel Class 2 - Graded Earth Class 3 - Paved Class 3 - Gravel Class 3 - Graded Earth Class 3 - Unimproved / Primitive Class 4 - Paved Class 4 - Gravel Class 4 - Graded Earth Class 4 - Unimproved / Primitive Class 4 - Impassable or Untraveled National or State Forest Highway Legal Trail Unconfirmed Legal Trail Private Discontinued Winter Road Closure | <ul style="list-style-type: none"> 2 - Principal Arterial - Other Freeway 3 - Principal Arterial - Other 4 - Minor Arterial 5 - Major Collector 6 - Minor Collector |
|---|--|
-
- | | |
|---|--|
| <ul style="list-style-type: none"> Railroad Rail Trail Airport | <ul style="list-style-type: none"> State/Town Bridge or Culvert Greater than 20' State Bridge or Culvert 6' - 20' Bike Path Structure Town Bridge 6' - 20' Town Culvert 6' - 20' VTrans Maintenance District Office Named Lake-Pond Unnamed Lake-Pond Named River-Stream Unnamed River-Stream Public Land - State/Municipal Green Mountain National Forest District Boundary Town Boundary |
|---|--|

2.2 Distance along linear referenced highway (route log measure)

B20 / C20 State Bridge or Culvert Identifier
B20 / C20 Town Bridge or Culvert Identifier

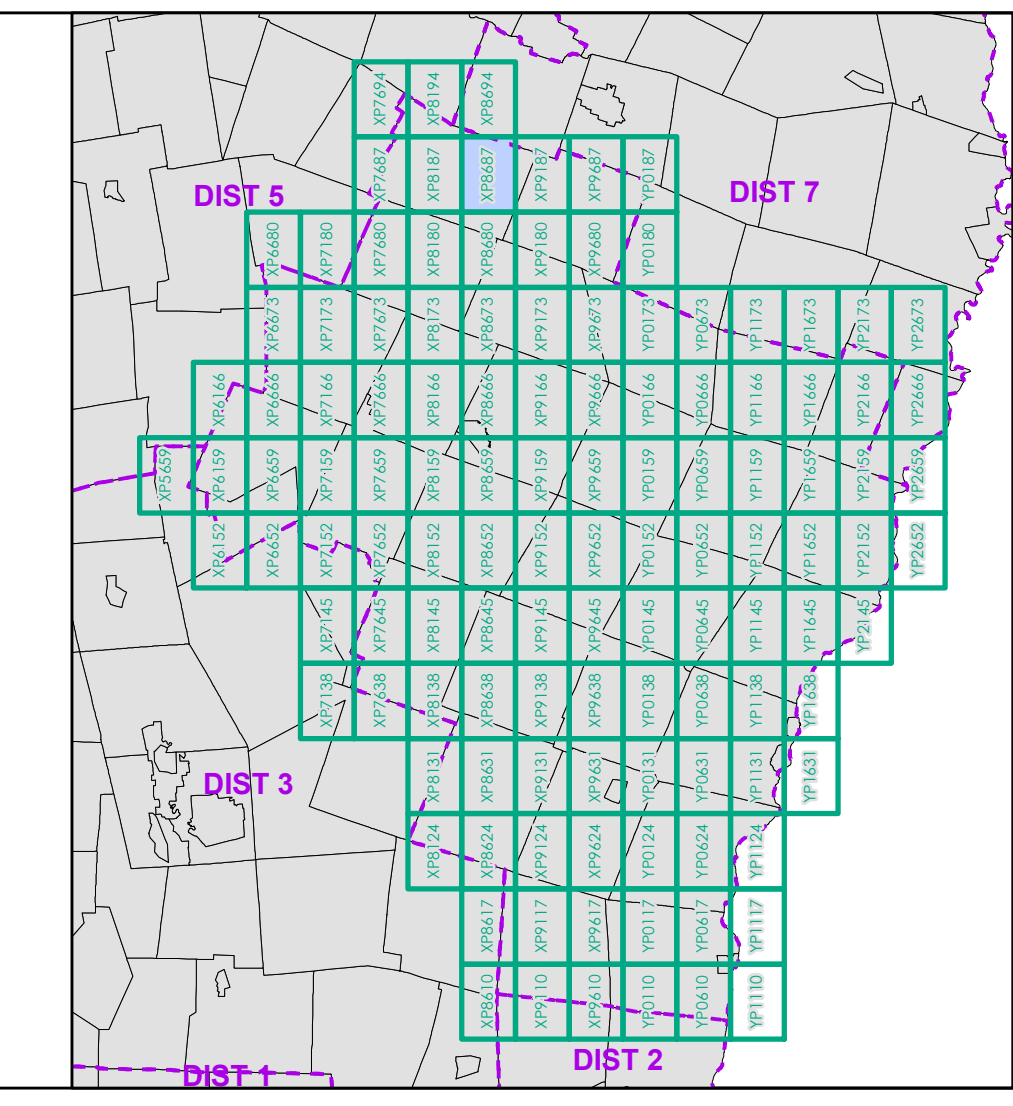
1,000 meter US National Grid
 North American Datum 1983
 SPCS Zone Identifier: 4400
 Geoidetic Reference System 80
 500-meter grid, Easting - Northing

Vermont State Plane Coordinate System
 North American Datum of 1983
 SPCS Zone Identifier: 4400
 Geoidetic Reference System 80
 500-meter grid, Easting - Northing

Map generated: 21 August 2017

Contact information:
 Vermont Agency of Transportation, Mapping Section
 1 National Life Drive, Montpelier, VT 05633-5001
 Telephone: 802-828-2600

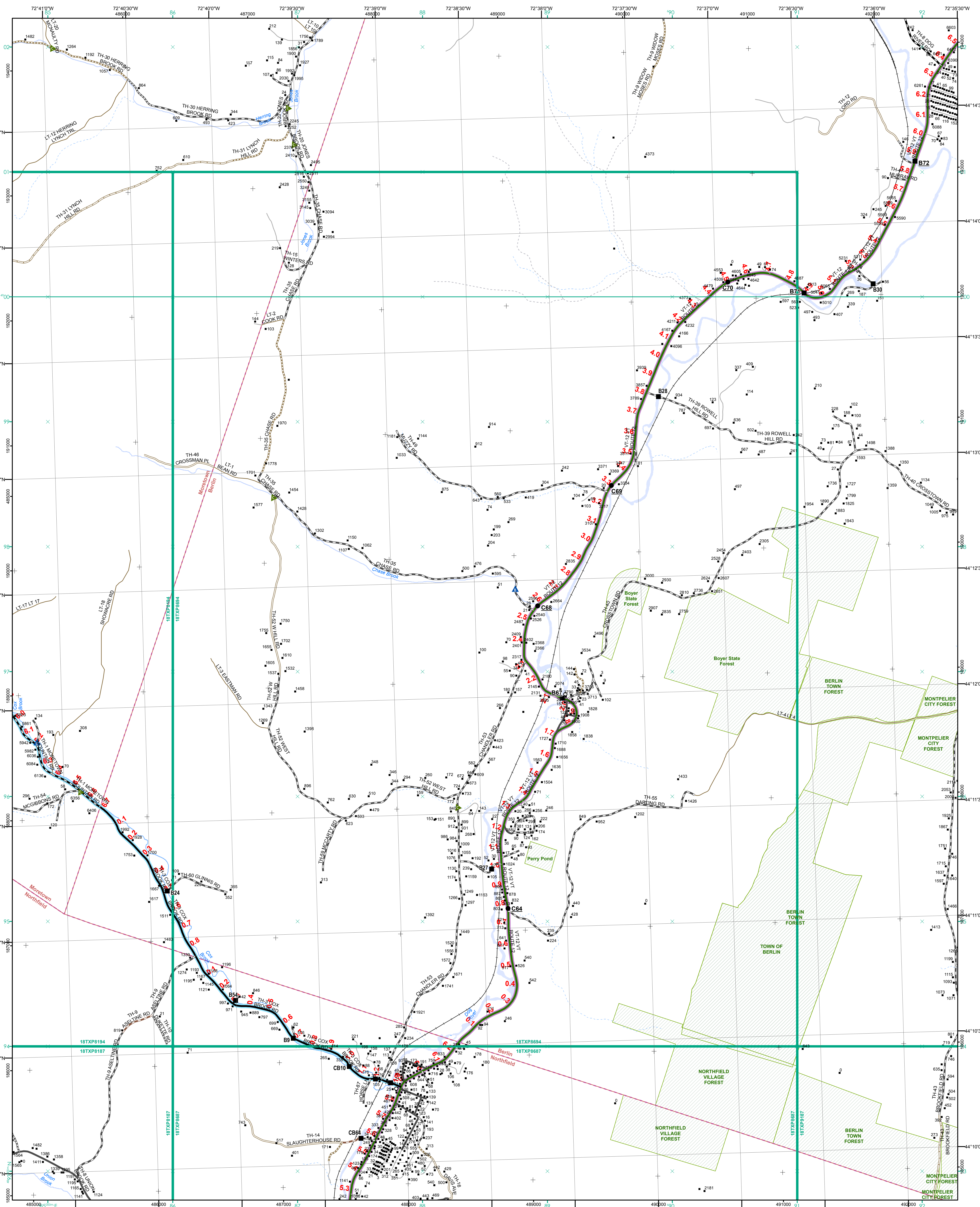
This map was funded in part through grants from the Federal Highway Administration, U.S. Department of Transportation. The representation of the authors expressed herein do not necessarily state or reflect those of the U.S. Department of Transportation.



0 0.2 0.4 0.6 0.8 Miles
 Scale 1:12,672 (printed size: 24 x 36 inches)

FIELD ASSESSMENT MAP SERIES
 USNG Page #: 18TXP8687
 Sheet ID: XP8687
 District: 4

TOWNS INCLUDED ON SHEET
 Berlin
 Moretown
 Northfield
 Roxbury
 Williamstown



Functional Class

- Interstate
- Interstate Ramp
- Divided U.S. Highway
- U.S. Highway Ramp
- U.S. Highway
- State Highway - Paved
- State Highway - Gravel
- State Highway Ramp - Paved
- Class 1 - Paved
- Class 2 - Paved
- Class 2 - Gravel
- Class 2 - Graded Earth
- Class 3 - Paved
- Class 3 - Gravel
- Class 3 - Graded Earth
- Class 3 - Unimproved / Primitive
- Class 4 - Paved
- Class 4 - Gravel
- Class 4 - Graded Earth
- Class 4 - Unimproved / Primitive
- Class 4 - Impassable or Untraveled
- National or State Forest Highway
- Legal Trail
- Unconfirmed Legal Trail
- Private
- Discontinued
- Winter Road Closure

2.2 Distance along linear referenced highway (route log measure)

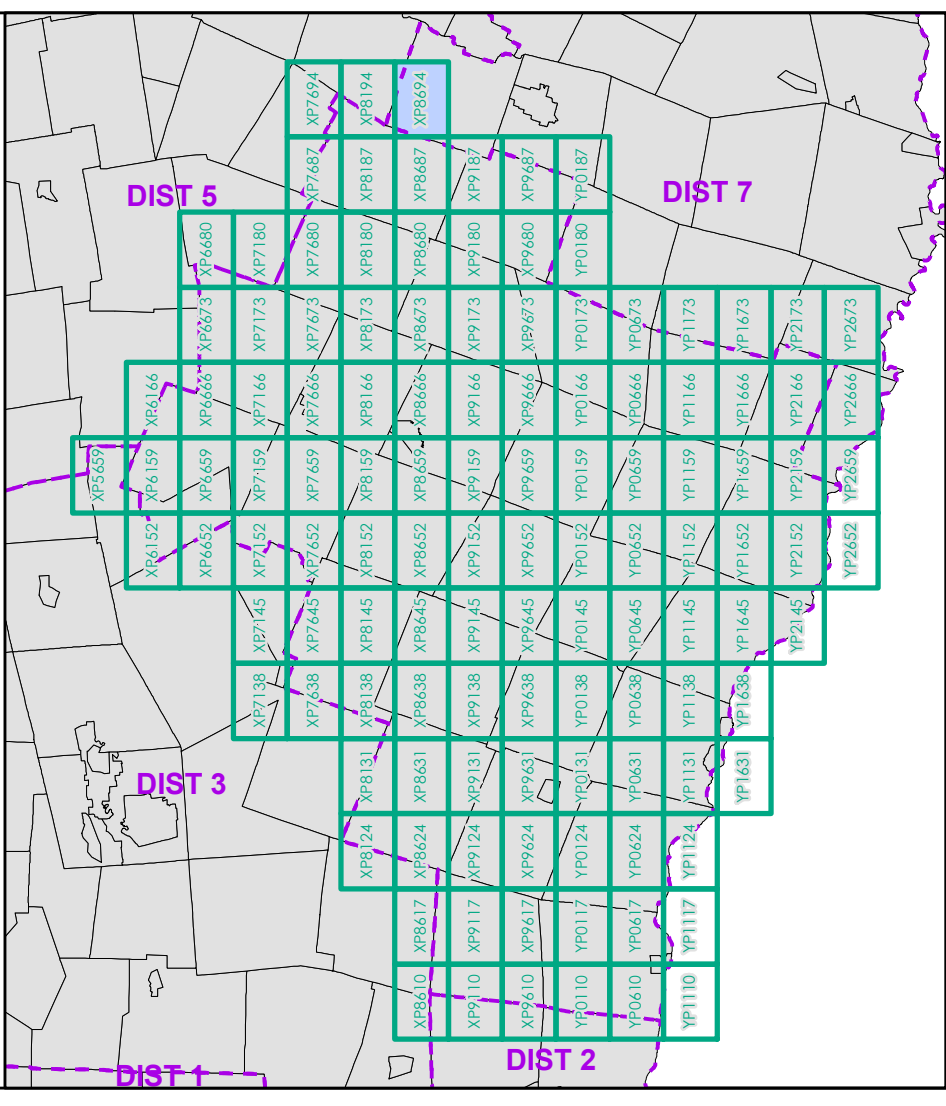
B20 / C20 State Bridge or Culvert Identifier
B20 / C20 Town Bridge or Culvert Identifier

1,000 meter US National Grid
 North American Datum 1983
 SPCS Zone Identifier: 4400
 Geoid Reference System 80
 500-meter grid, Easting - Northing

Map generated: 21 August 2017

Contact information:
 Vermont Agency of Transportation, Mapping Section
 1 National Life Drive, Montpelier, VT 05633-5001
 Telephone: 802-828-2600

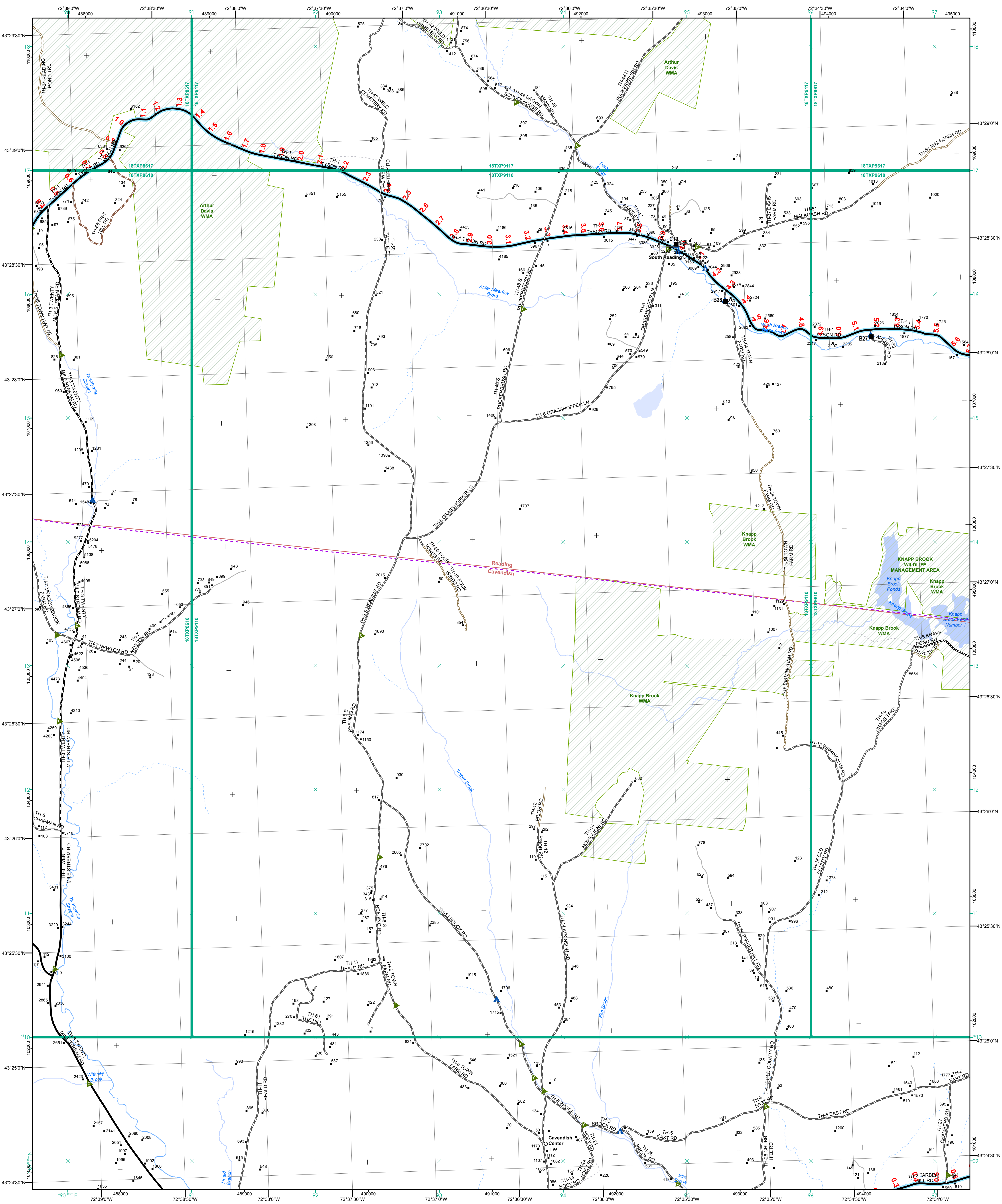
This map was funded in part through grants from the Federal Highway Administration, U.S. Department of Transportation. The representation of the authors expressed herein do not necessarily state or reflect those of the U.S. Department of Transportation.



0 0.2 0.4 0.6 0.8 Miles
 Scale 1:12,672 (printed size: 24 x 36 inches)

FIELD ASSESSMENT MAP SERIES
 USNG Page #: 18TXP8694
 Sheet ID: XP8694
 District: 4

TOWNS INCLUDED ON SHEET
 Berlin
 Moretown
 Northfield



- Functional Class**
- 2 - Principal Arterial - Other Freeway
 - 3 - Principal Arterial - Other
 - 4 - Minor Arterial
 - 5 - Major Collector
 - 6 - Minor Collector
- Railroad**
- Railroad
 - Rail Trail
 - Airport
- Bridge-Culvert**
- State/Town Bridge or Culvert Greater than 20'
 - State Bridge or Culvert 6' - 20'
 - Bike Path Structure
 - Town Bridge 6' - 20'
 - Town Culvert 6' - 20'
 - VT Trans Maintenance District Office
- Other Features**
- Named Lake-Pond
 - Unnamed Lake-Pond
 - Named River-Stream
 - Unnamed River-Stream
 - Public Land - State/Municipal
 - Green Mountain National Forest
 - Discontinued
 - District Boundary
 - Town Boundary

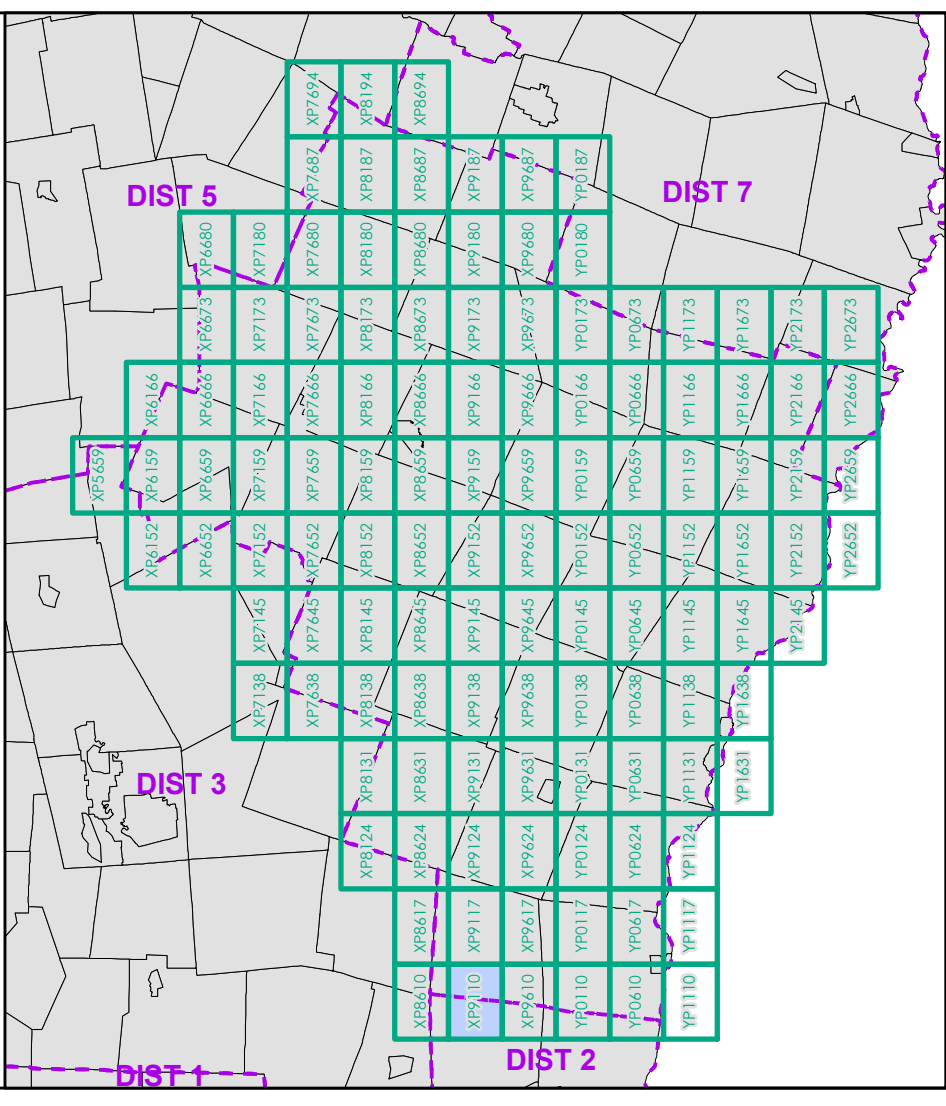
2.2 Distance along linear referenced highway (route log measure)
 B20 / C20 State Bridge or Culvert Identifier
 B20 / C20 Town Bridge or Culvert Identifier

1,000 meter US National Grid
 North American Datum 1983
 SPCS Zone Identifier: 4400
 Geodetic Reference System 80
 500-meter grid, Easting - Northing

Map generated: 21 August 2017

Contact information:
 Vermont Agency of Transportation, Mapping Section
 1 National Life Drive, Montpelier, VT 05633-5001
 Telephone: 802-828-2600

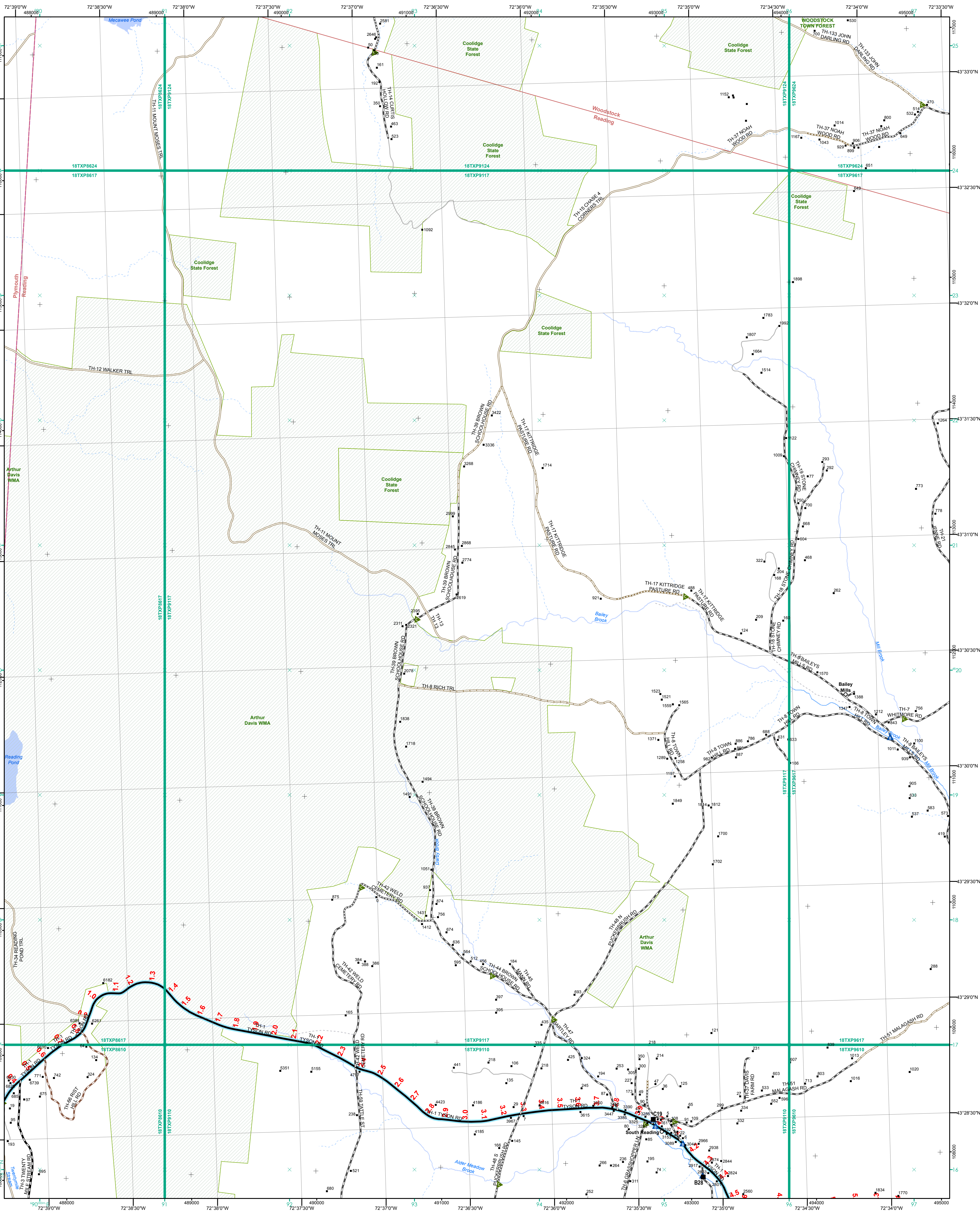
This map was funded in part through grants from the Federal Highway Administration, U.S. Department of Transportation. The representation of the authors expressed herein do not necessarily state or reflect those of the U.S. Department of Transportation.



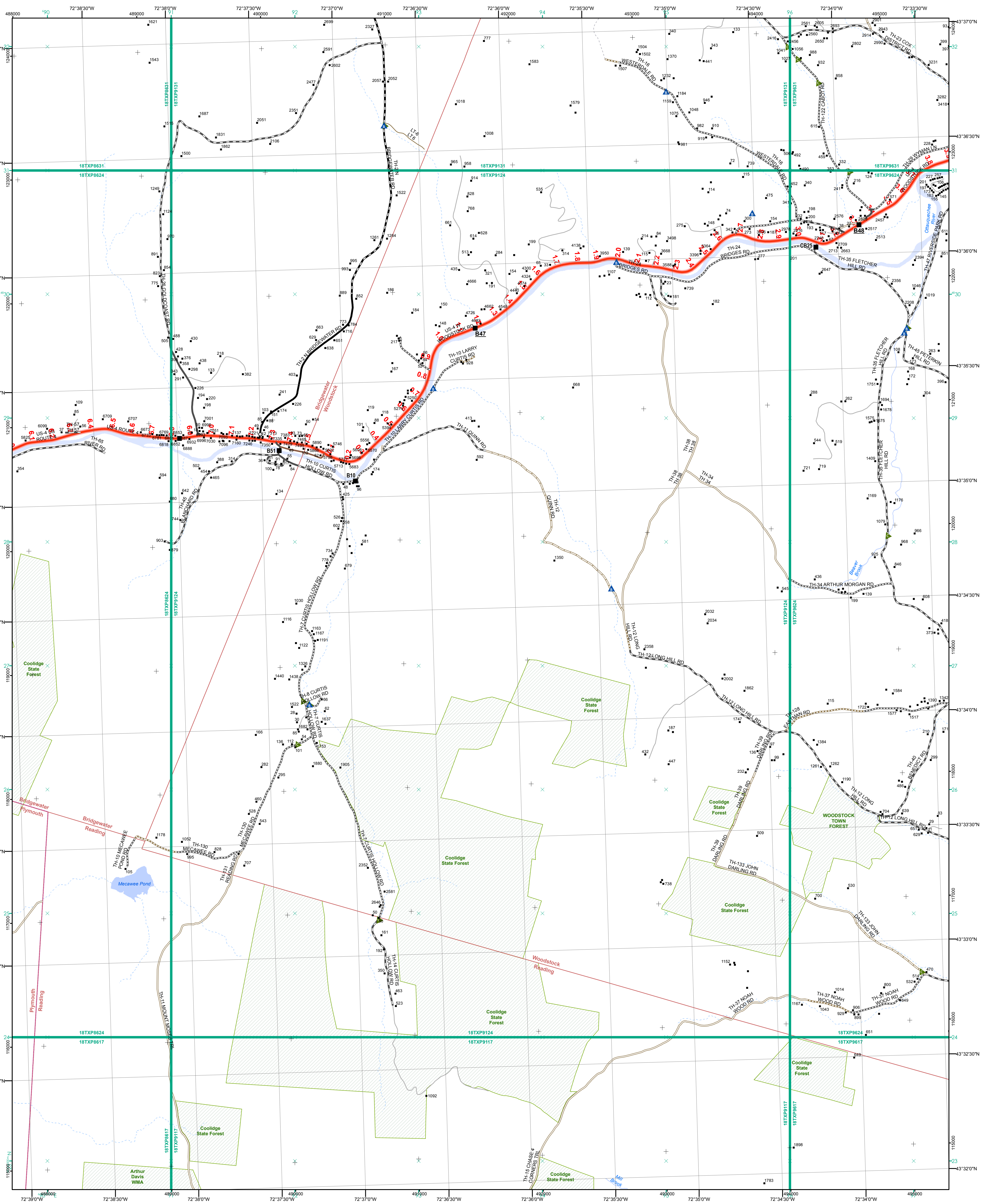
0 0.2 0.4 0.6 0.8 Miles
 Scale 1:12,672 (printed size: 24 x 36 inches)

FIELD ASSESSMENT MAP SERIES
 USNG Page #: 18TXP9110
 Sheet ID: XP9110
 District: 4

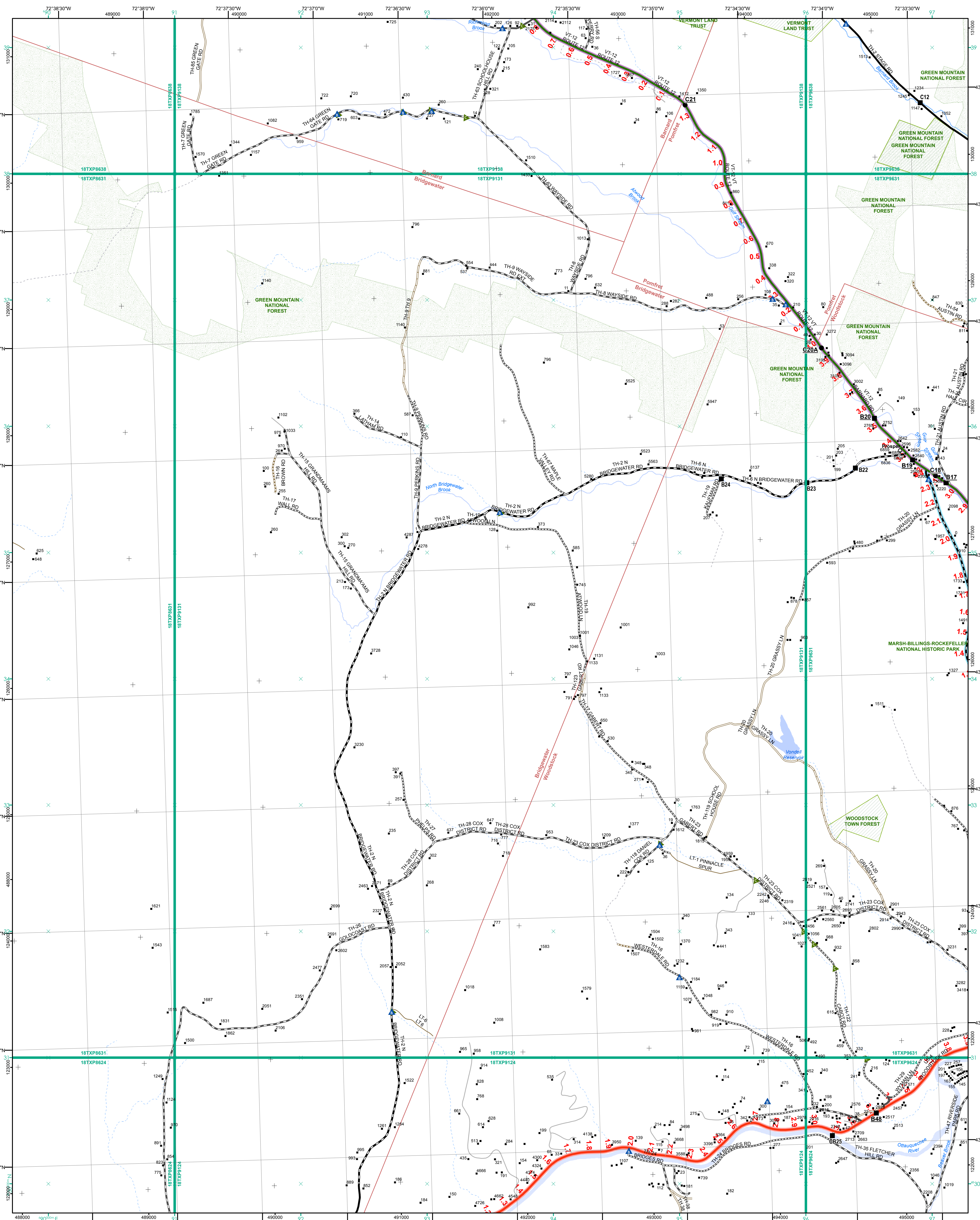
TOWNS INCLUDED ON SHEET
 Cavendish
 Reading



<ul style="list-style-type: none"> Interstate Interstate Ramp Divided U.S. Highway U.S. Highway Ramp U.S. Highway State Highway - Paved State Highway - Gravel State Highway Ramp - Paved Class 1 - Paved Class 2 - Paved Class 2 - Gravel Class 2 - Graded Earth Class 3 - Paved Class 3 - Gravel Class 3 - Graded Earth Class 3 - Unimproved / Primitive Class 4 - Paved Class 4 - Gravel Class 4 - Graded Earth Class 4 - Unimproved / Primitive Class 4 - Impassable or Untraveled National or State Forest Highway Legal Trail Unconfirmed Legal Trail Private Discontinued Winter Road Closure 	<p>Functional Class</p> <ul style="list-style-type: none"> 2 - Principal Arterial - Other Freeway 3 - Principal Arterial - Other 4 - Minor Arterial 5 - Major Collector 6 - Minor Collector <p>Railroad</p> <ul style="list-style-type: none"> Railroad Rail Trail Airport <p>Bridge-Culvert</p> <ul style="list-style-type: none"> State/Town Bridge or Culvert Greater than 20' State Bridge or Culvert 6' - 20' Bike Path Structure Town Bridge 6' - 20' Town Culvert 6' - 20' VTtrans Maintenance District Office Named Lake-Pond Unnamed Lake-Pond Named River-Stream Unnamed River-Stream Public Land - State/Municipal Green Mountain National Forest District Boundary Town Boundary 	<p>2.2 Distance along linear referenced highway (route log measure)</p> <p>B20 / C20 State Bridge or Culvert Identifier B20 / C20 Town Bridge or Culvert Identifier</p> <p>1,000 meter US National Grid North American Datum 1983 SPCS Zone Identifier: 4400 Geodetic Reference System 80 500-meter grid, Easting - Northing</p> <p>Map generated: 21 August 2017</p> <p>Contact information: Vermont Agency of Transportation, Mapping Section 1 National Life Drive, Montpelier, VT 05633-5001 Telephone: 802-828-2600</p> <p>This map was funded in part through grants from the Federal Highway Administration, U.S. Department of Transportation. The representation of the authors expressed herein do not necessarily state or reflect those of the U.S. Department of Transportation.</p>		<p>0 0.2 0.4 0.6 0.8 Miles</p> <p>Scale 1:12,672 (printed size: 24 x 36 inches)</p> <p>FIELD ASSESSMENT MAP SERIES USNG Page #: 18TXP9117 Sheet ID: XP9117 District: 4</p> <p>TOWNS INCLUDED ON SHEET Plymouth Reading Woodstock</p>
--	---	--	--	--



<ul style="list-style-type: none"> Interstate Interstate Ramp Divided U.S. Highway U.S. Highway Ramp U.S. Highway State Highway - Paved State Highway - Gravel State Highway Ramp - Paved Class 1 - Paved Class 2 - Paved Class 2 - Gravel Class 2 - Graded Earth Class 3 - Paved Class 3 - Gravel Class 3 - Graded Earth Class 3 - Unimproved / Primitive Class 4 - Paved Class 4 - Gravel Class 4 - Graded Earth Class 4 - Unimproved / Primitive Class 4 - Impassable or Untraveled National or State Forest Highway Legal Trail Unconfirmed Legal Trail Private Discontinued Winter Road Closure 	<p>Functional Class</p> <ul style="list-style-type: none"> 2 - Principal Arterial - Other Freeway 3 - Principal Arterial - Other 4 - Minor Arterial 5 - Major Collector 6 - Minor Collector <p>Railroad</p> <ul style="list-style-type: none"> Railroad Rail Trail Airport <p>Bridge-Culvert</p> <ul style="list-style-type: none"> State/Town Bridge or Culvert Greater than 20' State Bridge or Culvert 6' - 20' Bike Path Structure Town Bridge 6' - 20' Town Culvert 6' - 20' VTrans Maintenance District Office Named Lake-Pond Unnamed Lake-Pond Named River-Stream Unnamed River-Stream Public Land - State/Municipal Green Mountain National Forest District Boundary Town Boundary 	<p>2.2 Distance along linear referenced highway (route log measure)</p> <p>B20 / C20 State Bridge or Culvert Identifier B20 / C20 Town Bridge or Culvert Identifier</p> <p>1,000 meter US National Grid North American Datum of 1983 SPCS Zone Identifier: 4400 Geoidic Reference System 80 500-meter grid, Easting - Northing</p> <p>Map generated: 21 August 2017</p> <p>Contact information: Vermont Agency of Transportation, Mapping Section 1 National Life Drive, Montpelier, VT 05633-5001 Telephone: 802-828-2600</p> <p>This map was funded in part through grants from the Federal Highway Administration, U.S. Department of Transportation. The representation of the authors expressed herein do not necessarily state or reflect those of the U.S. Department of Transportation.</p>			<p>0 0.2 0.4 0.6 0.8 Miles</p> <p>Scale 1:12,672 (printed size: 24 x 36 inches)</p> <p>FIELD ASSESSMENT MAP SERIES USNG Page #: 18TXP9124 Sheet ID: XP9124 District: 4</p> <p>TOWNS INCLUDED ON SHEET Bridgewater Plymouth Reading Woodstock</p>
--	--	--	--	--	---



- Functional Class**
- 2 - Principal Arterial - Other Freeway
 - 3 - Principal Arterial - Other
 - 4 - Minor Arterial
 - 5 - Major Collector
 - 6 - Minor Collector
- Road**
- Interstate
 - Interstate Ramp
 - Divided U.S. Highway
 - U.S. Highway Ramp
 - U.S. Highway
 - State Highway - Paved
 - State Highway - Gravel
 - State Highway Ramp - Paved
 - Class 1 - Paved
 - Class 2 - Paved
 - Class 2 - Gravel
 - Class 2 - Graded Earth
 - Class 3 - Paved
 - Class 3 - Graded Earth
 - Class 3 - Unimproved / Primitive
 - Class 4 - Paved
 - Class 4 - Gravel
 - Class 4 - Graded Earth
 - Class 4 - Unimproved / Primitive
 - Class 4 - Impassable or Untraveled
 - National or State Forest Highway
 - Legal Trail
 - Unconfirmed Legal Trail
 - Private
 - Discontinued
 - Winter Road Closure
- Bridge-Culvert**
- State/Town Bridge or Culvert Greater than 20'
 - State Bridge or Culvert 6' - 20'
 - Bike Path Structure
 - Town Bridge 6' - 20'
 - Town Culvert 6' - 20'
 - VT Trans Maintenance District Office
- Railroad**
- Railroad
 - Rail Trail
 - Airport
- Other Features**
- Named Lake-Pond
 - Unnamed Lake-Pond
 - Named River-Stream
 - Unnamed River-Stream
 - Public Land - State/Municipal
 - Green Mountain National Forest
 - District Boundary
 - Town Boundary

2.2 Distance along linear referenced highway (route log measure)

B20 / C20 State Bridge or Culvert Identifier
B20 / C20 Town Bridge or Culvert Identifier

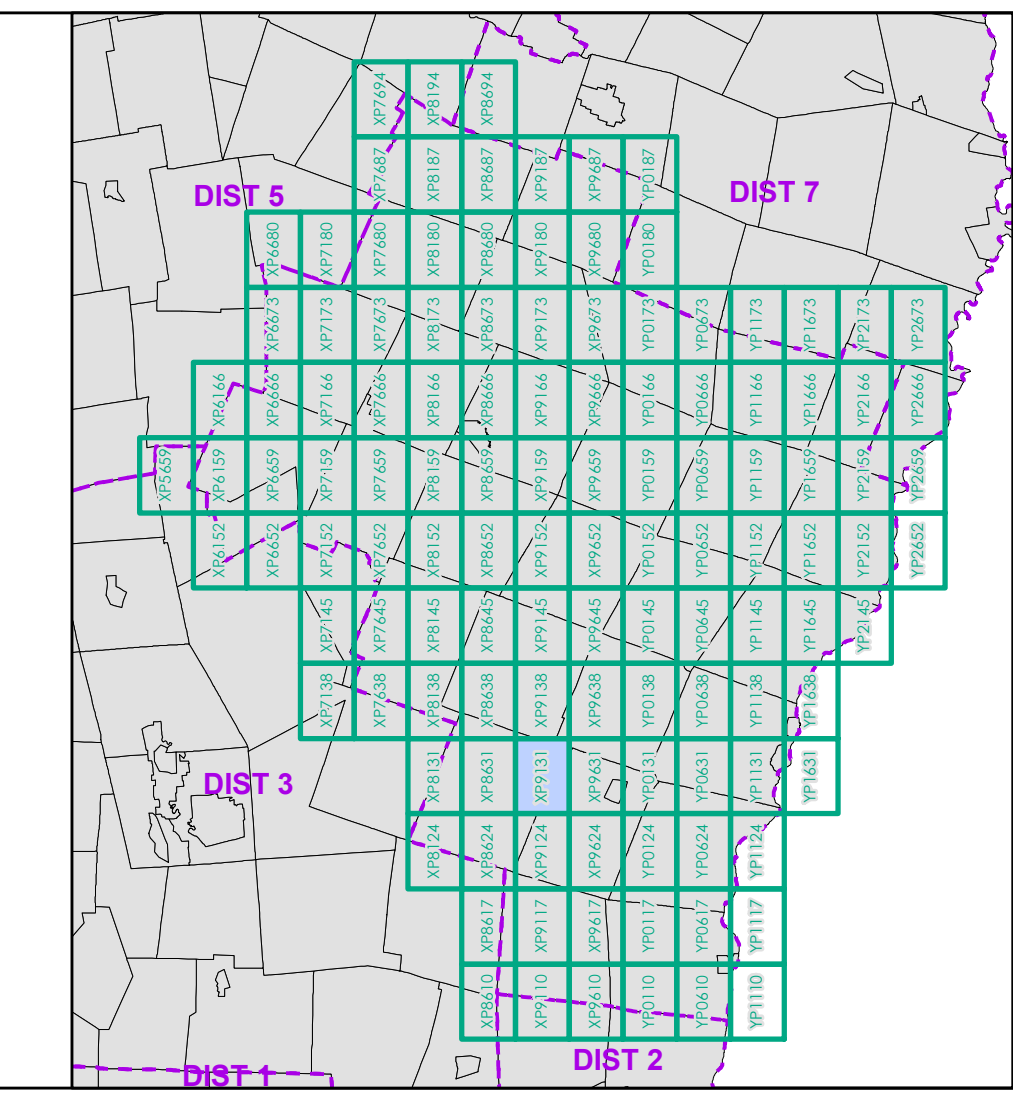
1,000 meter US National Grid
 North American Datum 1983
 Grid Zone Designation: 18T

Vermont State Plane Coordinate System
 North American Datum of 1983
 SPCS Zone Identifier: 4400
 Geodetic Reference System 80
 500-meter grid, Easting - Northing

Map generated: 21 August 2017

Contact information:
 Vermont Agency of Transportation, Mapping Section
 1 National Life Drive, Montpelier, VT 05633-5001
 Telephone: 802-828-2600

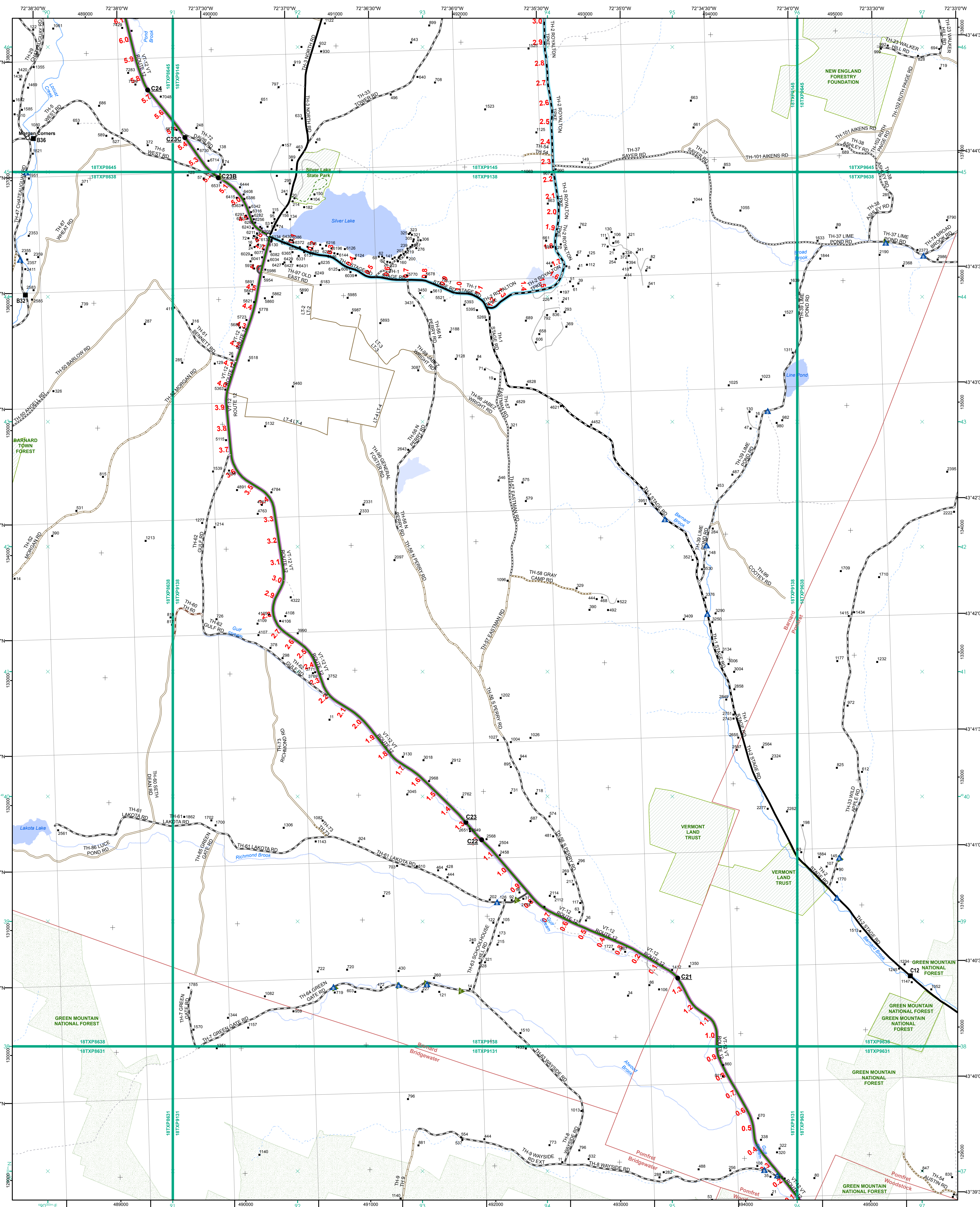
This map was funded in part through grants from the Federal Highway Administration, U.S. Department of Transportation. The representation of the authors expressed herein do not necessarily state or reflect those of the U.S. Department of Transportation.



0 0.2 0.4 0.6 0.8 Miles
 Scale 1:12,672 (printed size: 24 x 36 inches)

FIELD ASSESSMENT MAP SERIES
 USNG Page #: 18TXP9131
 Sheet ID: XP9131
 District: 4

TOWNS INCLUDED ON SHEET
 Barnard
 Bridgewater
 Pomfret
 Woodstock



- Functional Class**
- Interstate
 - Interstate Ramp
 - Divided U.S. Highway
 - U.S. Highway Ramp
 - U.S. Highway
 - State Highway - Paved
 - State Highway - Gravel
 - State Highway Ramp - Paved
 - Class 1 - Paved
 - Class 2 - Paved
 - Class 2 - Gravel
 - Class 2 - Graded Earth
 - Class 3 - Paved
 - Class 3 - Graded Earth
 - Class 3 - Unimproved / Primitive
 - Class 4 - Paved
 - Class 4 - Gravel
 - Class 4 - Graded Earth
 - Class 4 - Unimproved / Primitive
 - Class 4 - Impassable or Untraveled
 - National or State Forest Highway
 - Legal Trail
 - Unconfirmed Legal Trail
 - Private
 - Discontinued
 - Winter Road Closure
- Railroad**
- Railroad
 - Rail Trail
 - Airport
- Bridge-Culvert**
- State/Town Bridge or Culvert Greater than 20'
 - State Bridge or Culvert 6' - 20'
 - Bike Path Structure
 - Town Bridge 6' - 20'
 - Town Culvert 6' - 20'
 - VTrans Maintenance District Office
- Other Features**
- Named Lake-Pond
 - Unnamed Lake-Pond
 - Named River-Stream
 - Unnamed River-Stream
 - Public Land - State/Municipal
 - Green Mountain National Forest
 - District Boundary
 - Town Boundary

2.2 Distance along linear referenced highway (route log measure)

B20 / C20 State Bridge or Culvert Identifier
B20 / C20 Town Bridge or Culvert Identifier

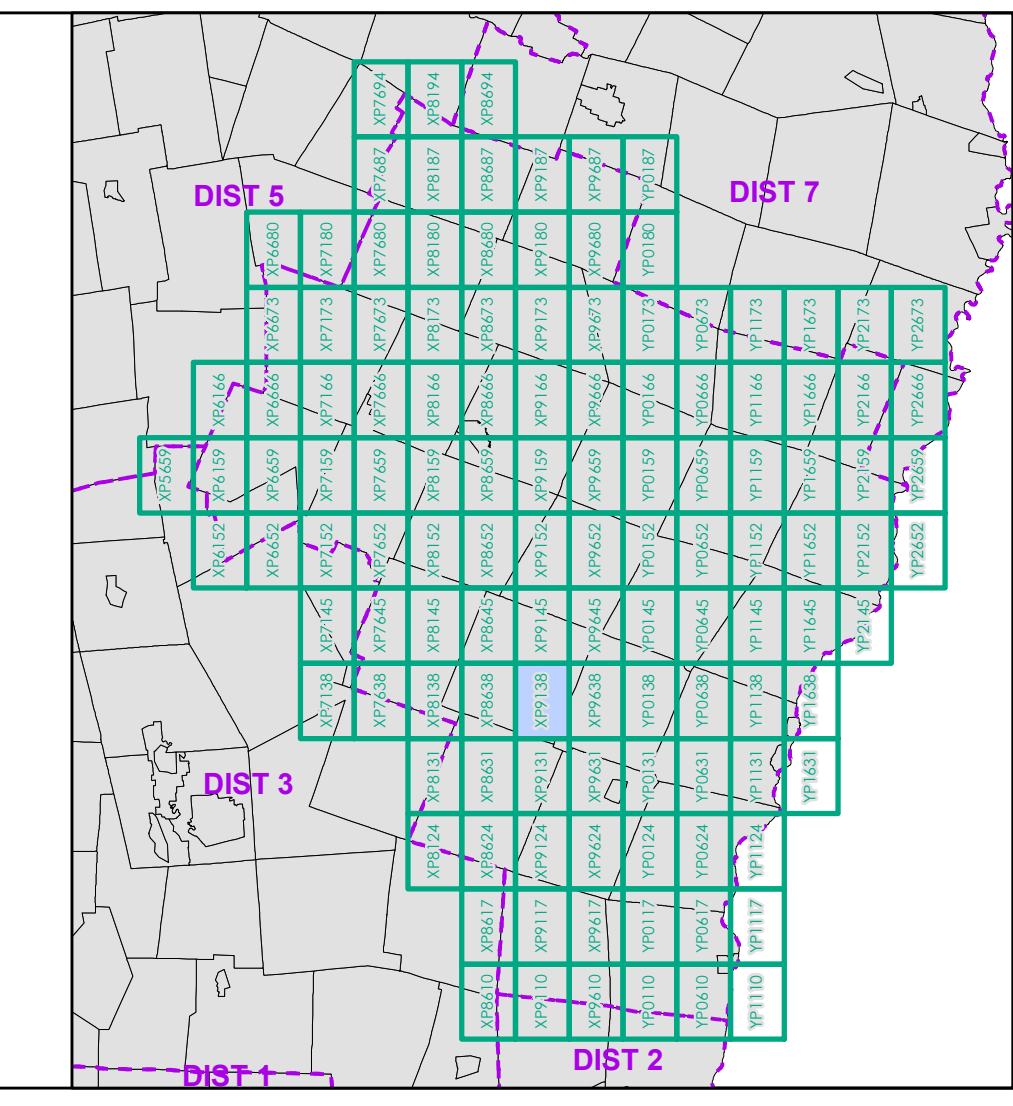
1,000 meter US National Grid
 North American Datum 1983
 GCS Zone Designation: 18T

Vermont State Plane Coordinate System
 North American Datum of 1983
 SPCS Zone Identifier: 4400
 Geoidetic Reference System 80
 500-meter grid, Easting - Northing

Map generated: 21 August 2017

Contact information:
 Vermont Agency of Transportation, Mapping Section
 1 National Life Drive, Montpelier, VT 05633-5001
 Telephone: 802-828-2600

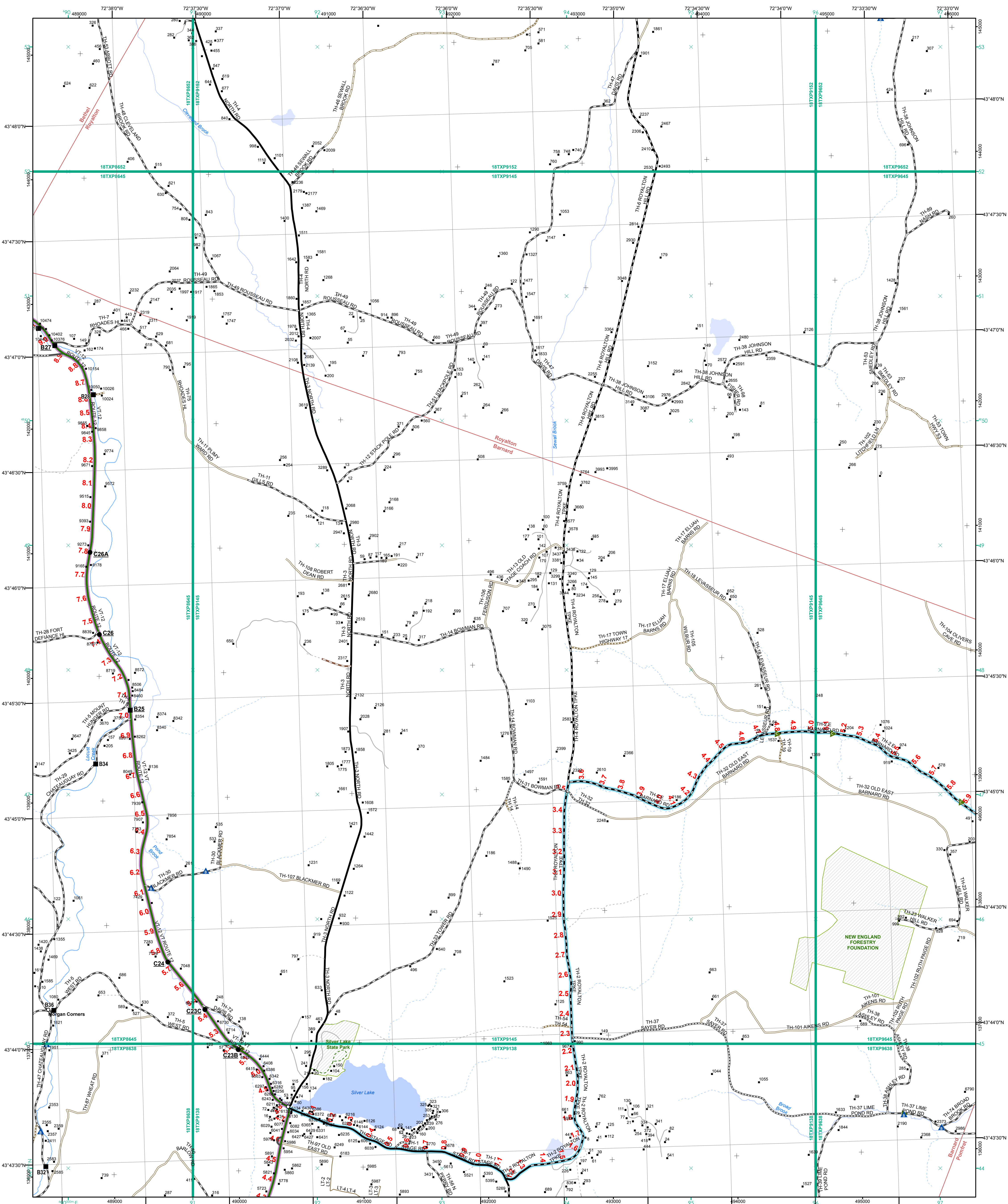
This map was funded in part through grants from the Federal Highway Administration, U.S. Department of Transportation. The representation of the authors expressed herein do not necessarily state or reflect those of the U.S. Department of Transportation.



0 0.2 0.4 0.6 0.8 Miles
 Scale 1:12,672 (printed size: 24 x 36 inches)

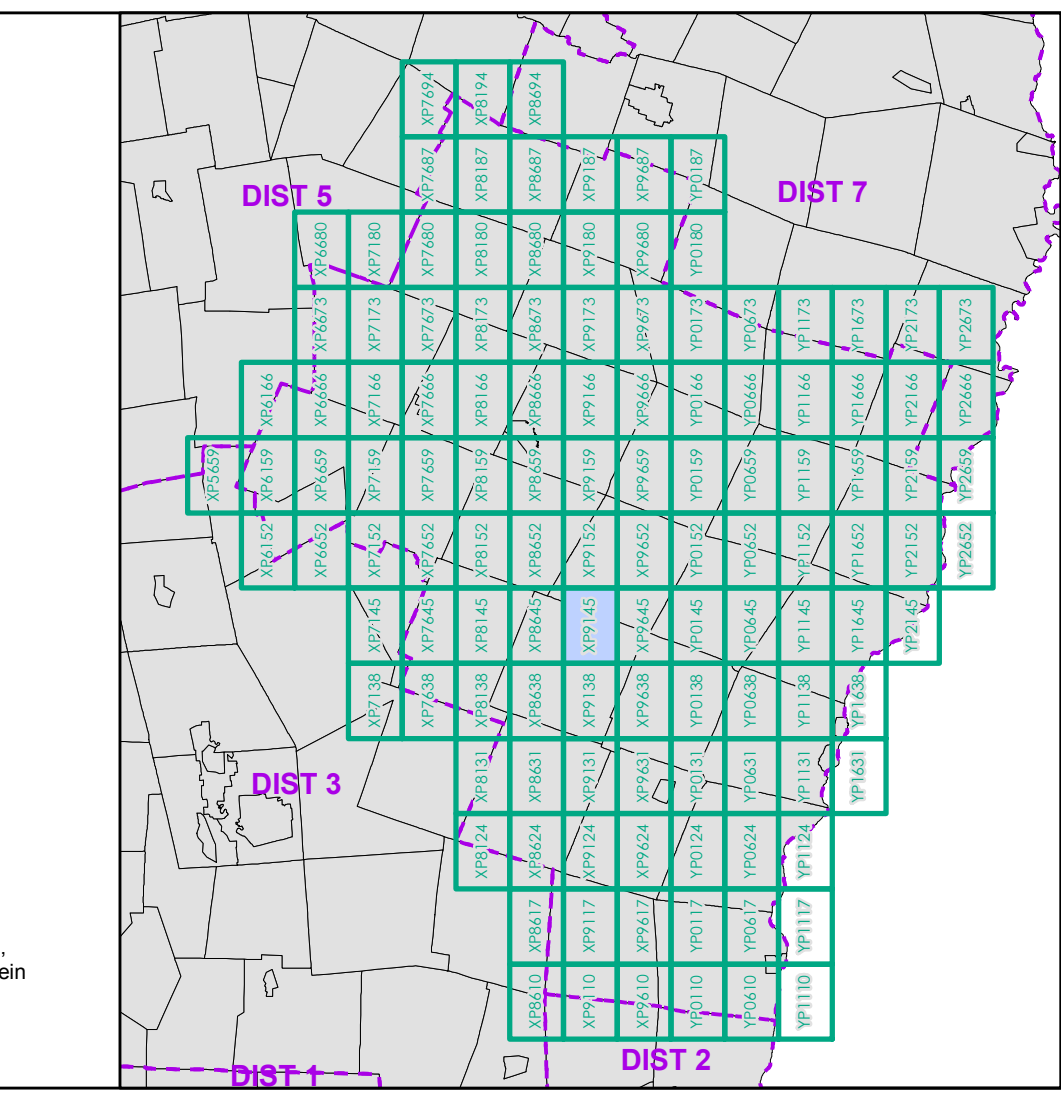
FIELD ASSESSMENT MAP SERIES
 USNG Page #: 18TXP9138
 Sheet ID: XP9138
 District: 4

TOWNS INCLUDED ON SHEET
 Barnard
 Bridgewater
 Pomfret
 Woodstock



- | | |
|---|--|
| <ul style="list-style-type: none"> Interstate Interstate Ramp Divided U.S. Highway U.S. Highway Ramp U.S. Highway State Highway - Paved State Highway - Gravel State Highway Ramp - Paved Class 1 - Paved Class 2 - Paved Class 2 - Gravel Class 2 - Graded Earth Class 3 - Paved Class 3 - Graded Earth Class 3 - Unimproved / Primitive Class 4 - Paved Class 4 - Gravel Class 4 - Graded Earth Class 4 - Unimproved / Primitive Class 4 - Impassable or Untraveled National or State Forest Highway Legal Trail Uncurfirmed Legal Trail Private Discontinued Winter Road Closure | <ul style="list-style-type: none"> Functional Class 2 - Principal Arterial - Other Freeway 3 - Principal Arterial - Other 4 - Minor Arterial 5 - Major Collector 6 - Minor Collector |
|---|--|

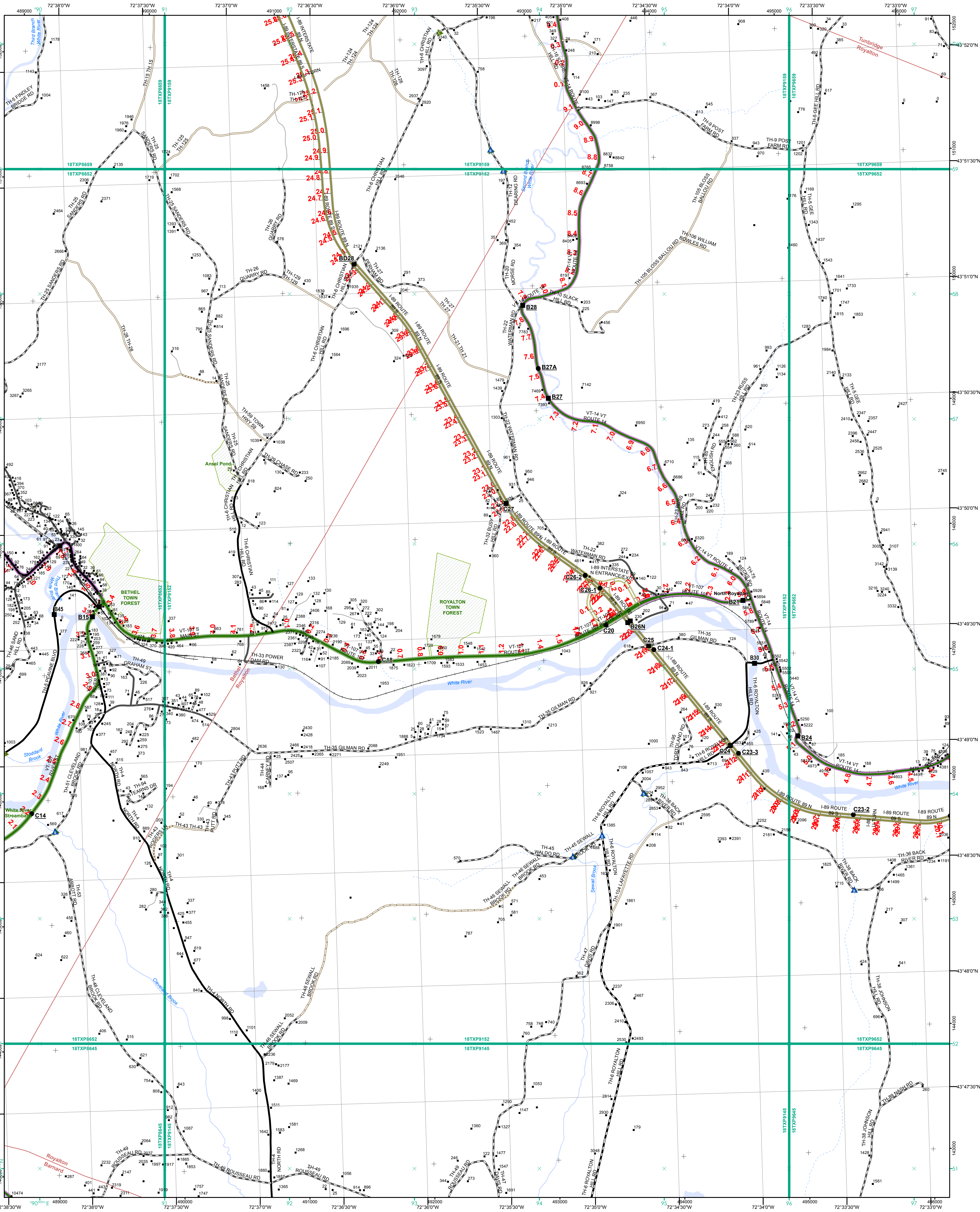
- | | |
|---|--|
| <ul style="list-style-type: none"> Railroad Rail Trail Airport | <ul style="list-style-type: none"> Bridge-Culvert State/Town Bridge or Culvert Greater than 20' State Bridge or Culvert 6' - 20' Bike Path Structure Town Bridge 6' - 20' Town Culvert 6' - 20' VTrans Maintenance District Office Named Lake-Pond Unnamed Lake-Pond Named River-Stream Unnamed River-Stream Public Land - State/Municipal Green Mountain National Forest District Boundary Town Boundary |
|---|--|



0 0.2 0.4 0.6 0.8 Miles
 Scale 1:12,672 (printed size: 24 x 36 inches)

FIELD ASSESSMENT MAP SERIES
 USNG Page #: 18TXP9145
 Sheet ID: XP9145
 District: 4

TOWNS INCLUDED ON SHEET
 Barnard
 Bethel
 Pomfret
 Royalton



- Interstate
- Interstate Ramp
- Divided U.S. Highway
- U.S. Highway Ramp
- U.S. Highway
- State Highway - Paved
- State Highway - Gravel
- State Highway Ramp - Paved
- Class 1 - Paved
- Class 2 - Paved
- Class 2 - Gravel
- Class 2 - Graded Earth
- Class 3 - Paved
- Class 3 - Gravel
- Class 3 - Graded Earth
- Class 3 - Unimproved / Primitive
- Class 4 - Paved
- Class 4 - Gravel
- Class 4 - Graded Earth
- Class 4 - Unimproved / Primitive
- Class 4 - Impassable or Untraveled
- National or State Forest Highway
- Legal Trail
- Unconfirmed Legal Trail
- Private
- Discontinued
- Winter Road Closure

- Functional Class**
- 2 - Principal Arterial - Other Freeway
 - 3 - Principal Arterial - Other
 - 4 - Minor Arterial
 - 5 - Major Collector
 - 6 - Minor Collector
- Railroad**
- Railroad
 - Rail Trail
- Bridge/Culvert**
- State/Town Bridge or Culvert Greater than 20'
 - State Bridge or Culvert 6' - 20'
 - Bike Path Structure
 - Town Bridge 6' - 20'
 - Town Culvert 6' - 20'
 - VTtrans Maintenance District Office

2.2 Distance along linear referenced highway (route log measure)

B20 / C20 State Bridge or Culvert Identifier
B20 / C20 Town Bridge or Culvert Identifier

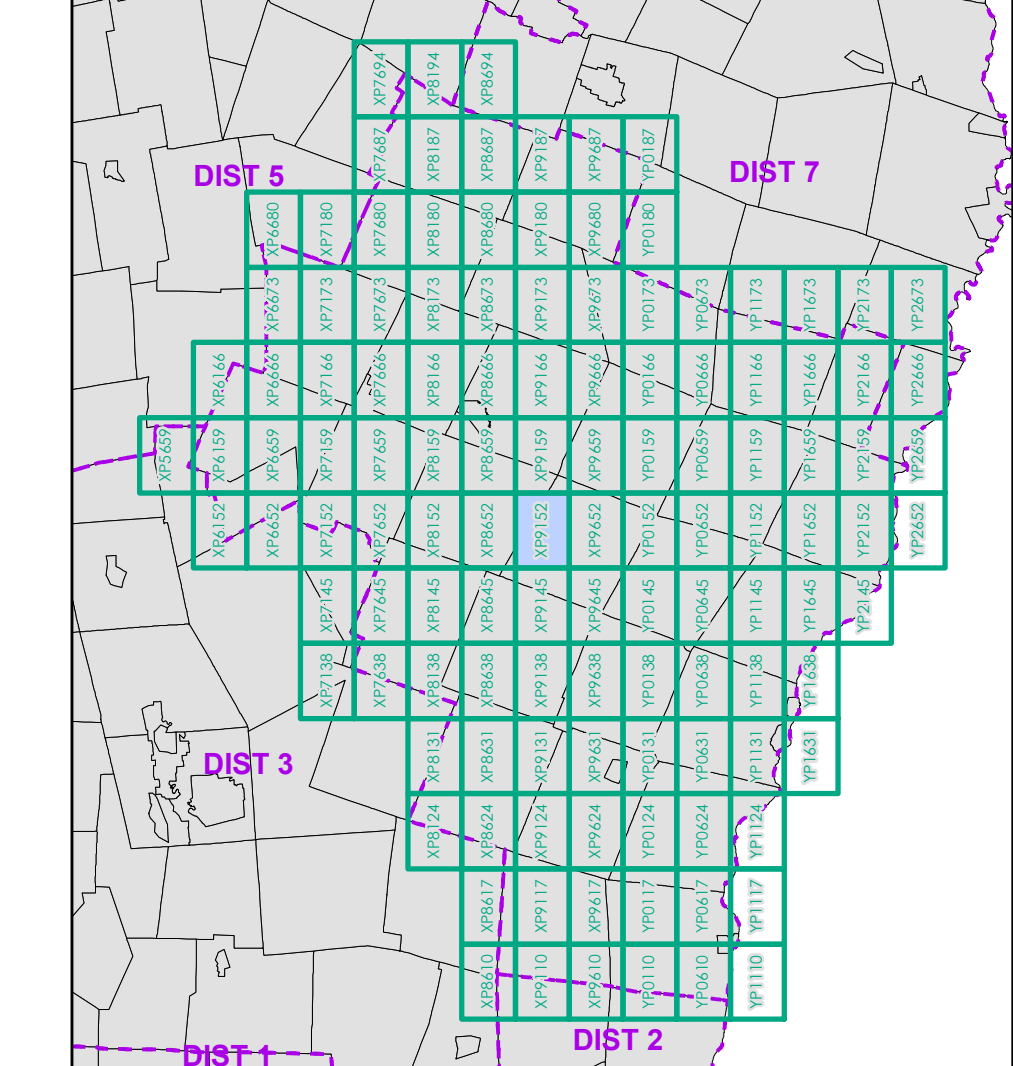
1,000 meter US National Grid
North American Datum 1983
Geoid Zone Designation: 18T

Vermont State Plane Coordinate System
North American Datum of 1983
SPCS Zone Identifier: 4400
Geoidic Reference System 80
500-meter grid, Easting - Northing

Map generated: 21 August 2017

Contact information:
Vermont Agency of Transportation, Mapping Section
1 National Life Drive, Montpelier, VT 05633-5001
Telephone: 802-828-2600

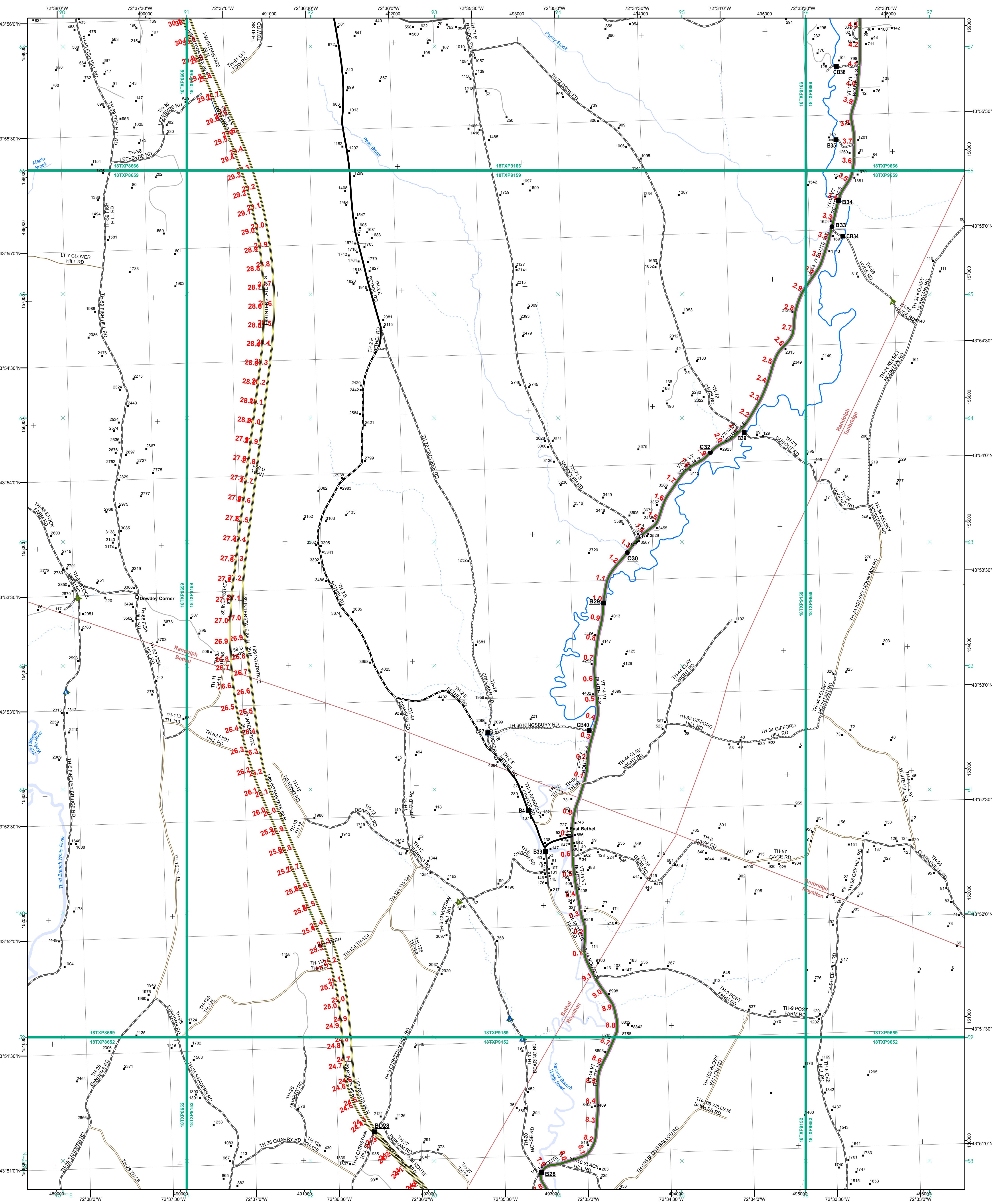
This map was funded in part through grants from the Federal Highway Administration, U.S. Department of Transportation. The representation of the authors expressed herein do not necessarily state or reflect those of the U. S. Department of Transportation.



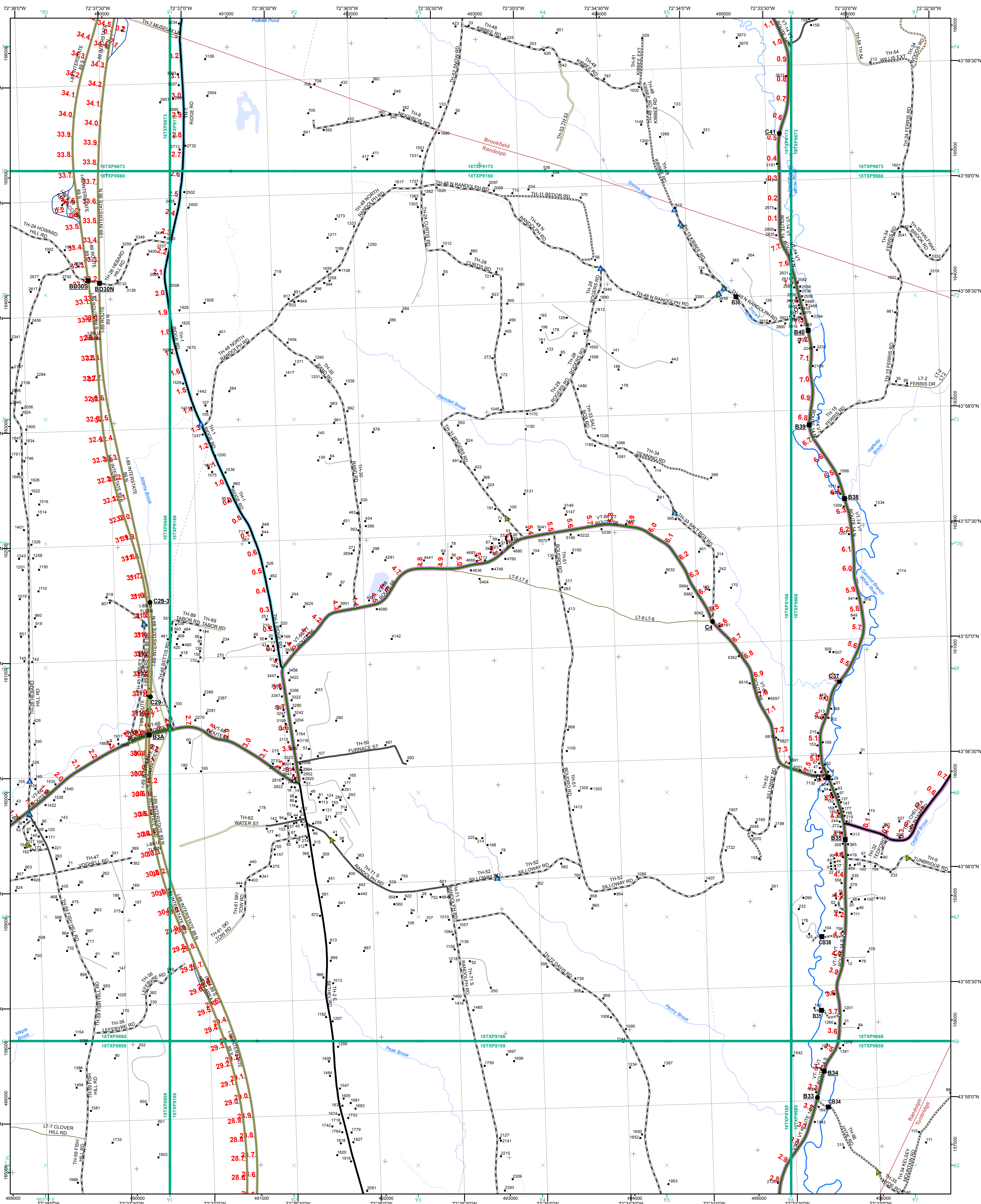
0 0.2 0.4 0.6 0.8 Miles
Scale 1:12,672 (printed size: 24 x 36 inches)

FIELD ASSESSMENT MAP SERIES
USNG Page #: 18TXP9152
Sheet ID: XP9152
District: 4

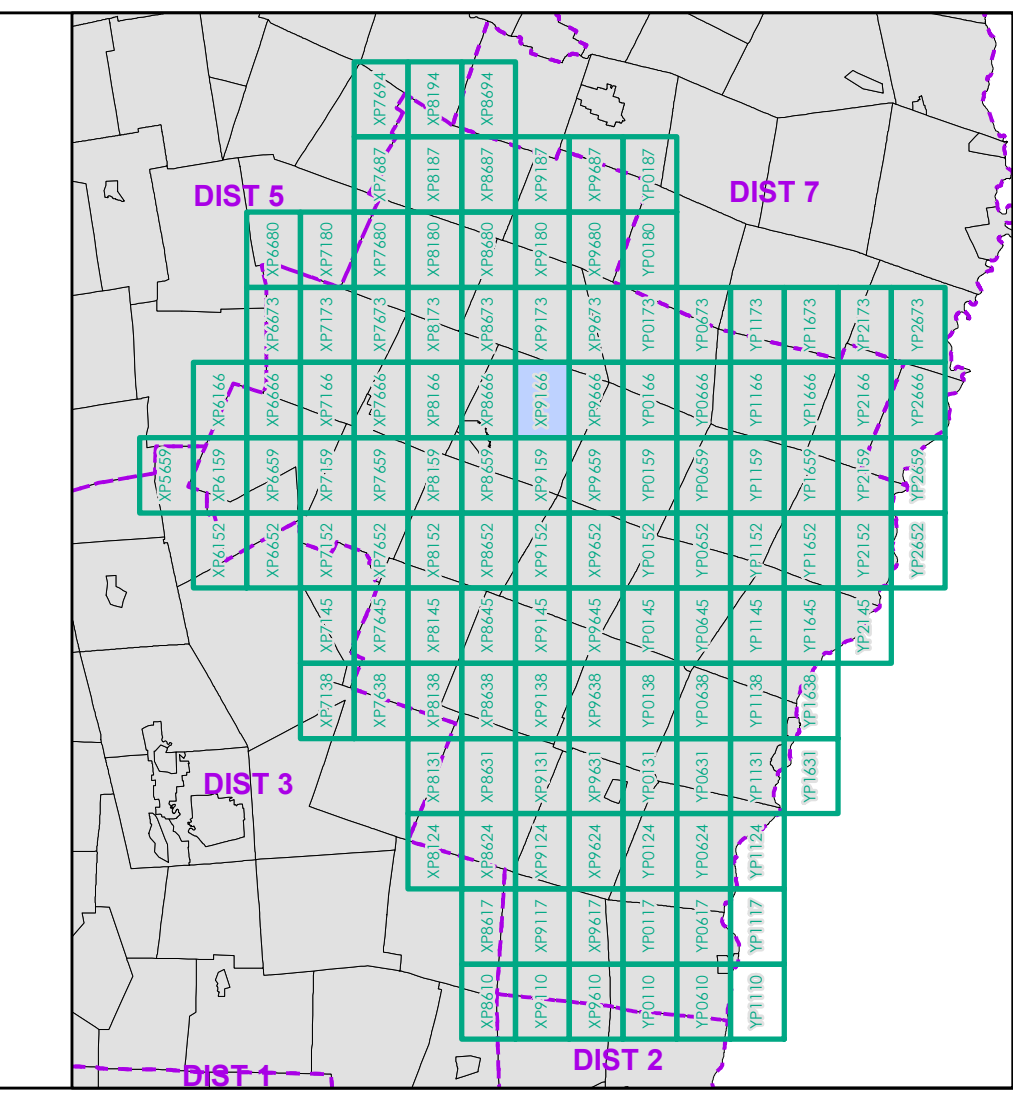
TOWNS INCLUDED ON SHEET
Barnard
Bethel
Royalton
Tunbridge



<ul style="list-style-type: none"> Interstate Interstate Ramp Divided U.S. Highway U.S. Highway Ramp U.S. Highway State Highway - Paved State Highway - Gravel State Highway Ramp - Paved Class 1 - Paved Class 2 - Paved Class 2 - Gravel Class 2 - Graded Earth Class 3 - Paved Class 3 - Gravel Class 3 - Graded Earth Class 3 - Unimproved / Primitive Class 4 - Paved Class 4 - Gravel Class 4 - Graded Earth Class 4 - Unimproved / Primitive Class 4 - Impassable or Untraveled National or State Forest Highway Legal Trail Unconfirmed Legal Trail Private Discontinued Winter Road Closure 	<p>Functional Class</p> <ul style="list-style-type: none"> 2 - Principal Arterial - Other Freeway 3 - Principal Arterial - Other 4 - Minor Arterial 5 - Major Collector 6 - Minor Collector <p>Railroad</p> <ul style="list-style-type: none"> Railroad Rail Trail Airport <p>Bridge-Culvert</p> <ul style="list-style-type: none"> State/Town Bridge or Culvert Greater than 20' State Bridge or Culvert 6' - 20' Bike Path Structure Town Bridge 6' - 20' Town Culvert 6' - 20' VT Trans Maintenance District Office Named Lake-Pond Unnamed Lake-Pond Named River-Stream Unnamed River-Stream Public Land - State/Municipal Green Mountain National Forest District Boundary Town Boundary 	<p>2.2 Distance along linear referenced highway (route log measure)</p> <p>B20 / C20 State Bridge or Culvert Identifier B20 / C20 Town Bridge or Culvert Identifier</p> <p>1,000 meter US National Grid North American Datum 1983 SPCS Zone Identifier: 4400 Geoidic Reference System 80 500-meter grid, Easting - Northing</p> <p>Map generated: 21 August 2017</p> <p>Contact information: Vermont Agency of Transportation, Mapping Section 1 National Life Drive, Montpelier, VT 05633-5001 Telephone: 802-228-2600</p> <p>This map was funded in part through grants from the Federal Highway Administration, U.S. Department of Transportation. The representation of the authors expressed herein do not necessarily state or reflect those of the U.S. Department of Transportation.</p>			<p>0 0.2 0.4 0.6 0.8 Miles</p> <p>Scale 1:12,672 (printed size: 24 x 36 inches)</p> <p>FIELD ASSESSMENT MAP SERIES</p> <p>USNG Page #: 18TXP9159</p> <p>Sheet ID: XP9159</p> <p>District: 4</p> <p>TOWNS INCLUDED ON SHEET</p> <p>Bethel Randolph Royalton Tunbridge</p>
--	--	---	--	--	---



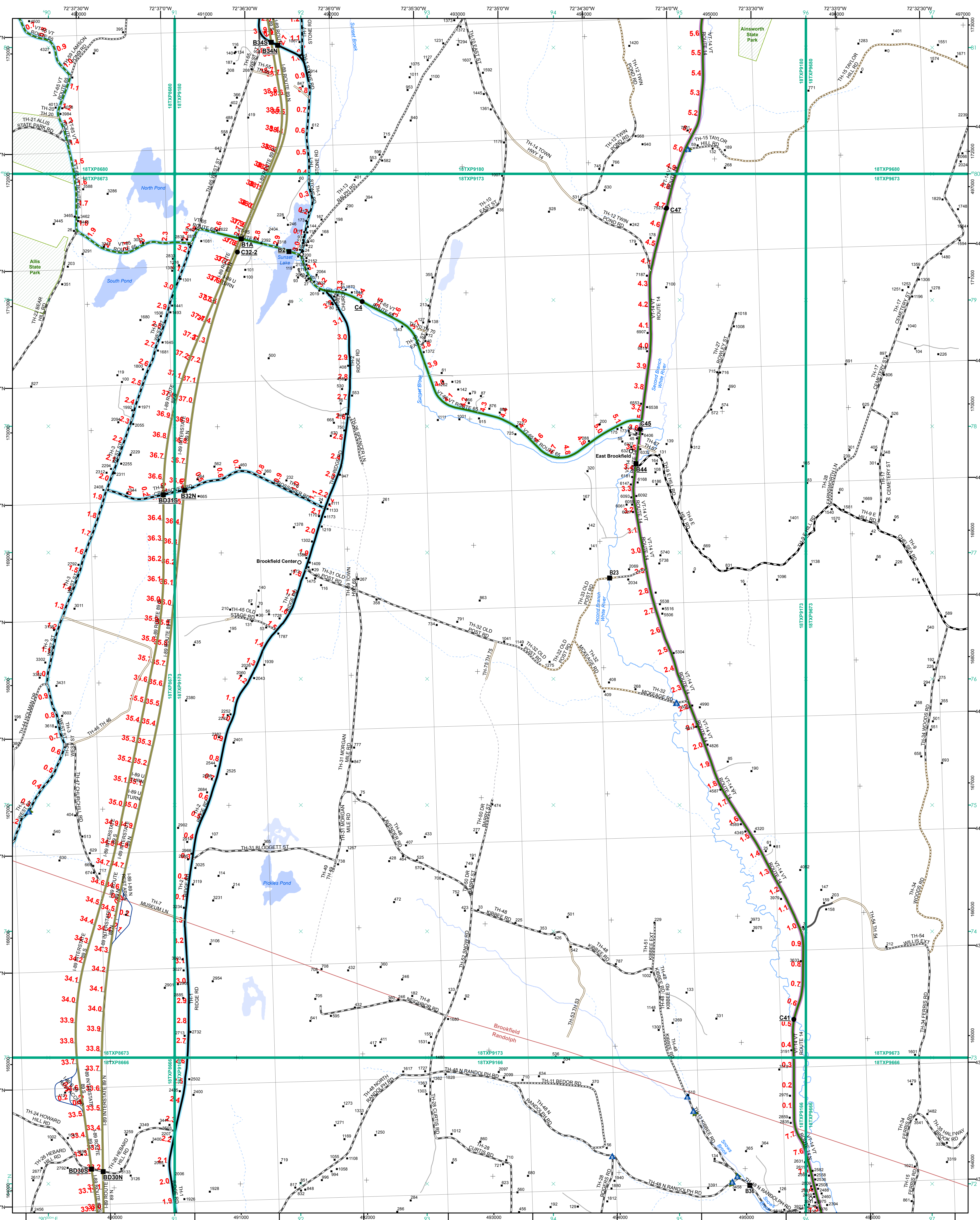
- Functional Class**
- Interstate
 - Interstate Ramp
 - Divided U.S. Highway
 - U.S. Highway Ramp
 - U.S. Highway
 - State Highway - Paved
 - State Highway - Gravel
 - State Highway Ramp - Paved
 - Class 1 - Paved
 - Class 2 - Paved
 - Class 2 - Gravel
 - Class 2 - Graded Earth
 - Class 3 - Paved
 - Class 3 - Gravel
 - Class 3 - Graded Earth
 - Class 3 - Unimproved / Primitive
 - Class 4 - Paved
 - Class 4 - Gravel
 - Class 4 - Graded Earth
 - Class 4 - Unimproved / Primitive
 - Class 4 - Impassable or Untraveled
 - National or State Forest Highway
 - Legal Trail
 - Unconfirmed Legal Trail
 - Private
 - Discontinued
 - Winter Road Closure
- 2.2 Distance along linear referenced highway (route log measure)**
- B20 / C20 State Bridge or Culvert Identifier
 - B20 / C20 Town Bridge or Culvert Identifier
- 1,000 meter US National Grid**
North American Datum 1983
Grid Zone Designation: 18T
- Vermont State Plane Coordinate System**
North American Datum of 1983
SPCS Zone Identifier: 4400
Geodetic Reference System 80
500-meter grid, Easting - Northing
- Map generated: 21 August 2017**
- Contact information:**
Vermont Agency of Transportation, Mapping Section
1 National Life Drive, Montpelier, VT 05633-5001
Telephone: 802-828-2600
- This map was funded in part through grants from the Federal Highway Administration, U.S. Department of Transportation. The representation of the authors expressed herein do not necessarily state or reflect those of the U.S. Department of Transportation.**



0 0.2 0.4 0.6 0.8 Miles
Scale 1:12,672 (printed size: 24 x 36 inches)

FIELD ASSESSMENT MAP SERIES
USNG Page #: 18TXP9166
Sheet ID: XP9166
District: 4

TOWNS INCLUDED ON SHEET
Brookfield
Randolph
Tunbridge



Functional Class

- Interstate
- Interstate Ramp
- Divided U.S. Highway
- U.S. Highway Ramp
- U.S. Highway
- State Highway - Paved
- State Highway - Gravel
- State Highway Ramp - Paved
- Class 1 - Paved
- Class 2 - Paved
- Class 2 - Graded Earth
- Class 3 - Paved
- Class 3 - Gravel
- Class 3 - Graded Earth
- Class 3 - Unimproved / Primitive
- Class 4 - Paved
- Class 4 - Gravel
- Class 4 - Graded Earth
- Class 4 - Unimproved / Primitive
- Class 4 - Impassable or Untraveled
- National or State Forest Highway
- Legal Trail
- Unconfirmed Legal Trail
- Private
- Discontinued
- Winter Road Closure

2.2 Distance along linear referenced highway (route log measure)

B20 / C20 State Bridge or Culvert Identifier
B20 / C20 Town Bridge or Culvert Identifier

1,000 meter US National Grid
 North American Datum 1983
 SPCS Zone Identifier: 4400
 Geodetic Reference System 80
 500-meter grid, Easting - Northing

Railroad

- Railroad
- Rail Trail
- Airport

Bridge-Culvert

- State/Town Bridge or Culvert Greater than 20'
- State Bridge or Culvert 6' - 20'
- Bike Path Structure
- Town Bridge 6' - 20'
- Town Culvert 6' - 20'
- VT Trans Maintenance District Office

Named Lake-Pond

- Named Lake-Pond
- Unnamed Lake-Pond

Named River-Stream

- Named River-Stream
- Unnamed River-Stream

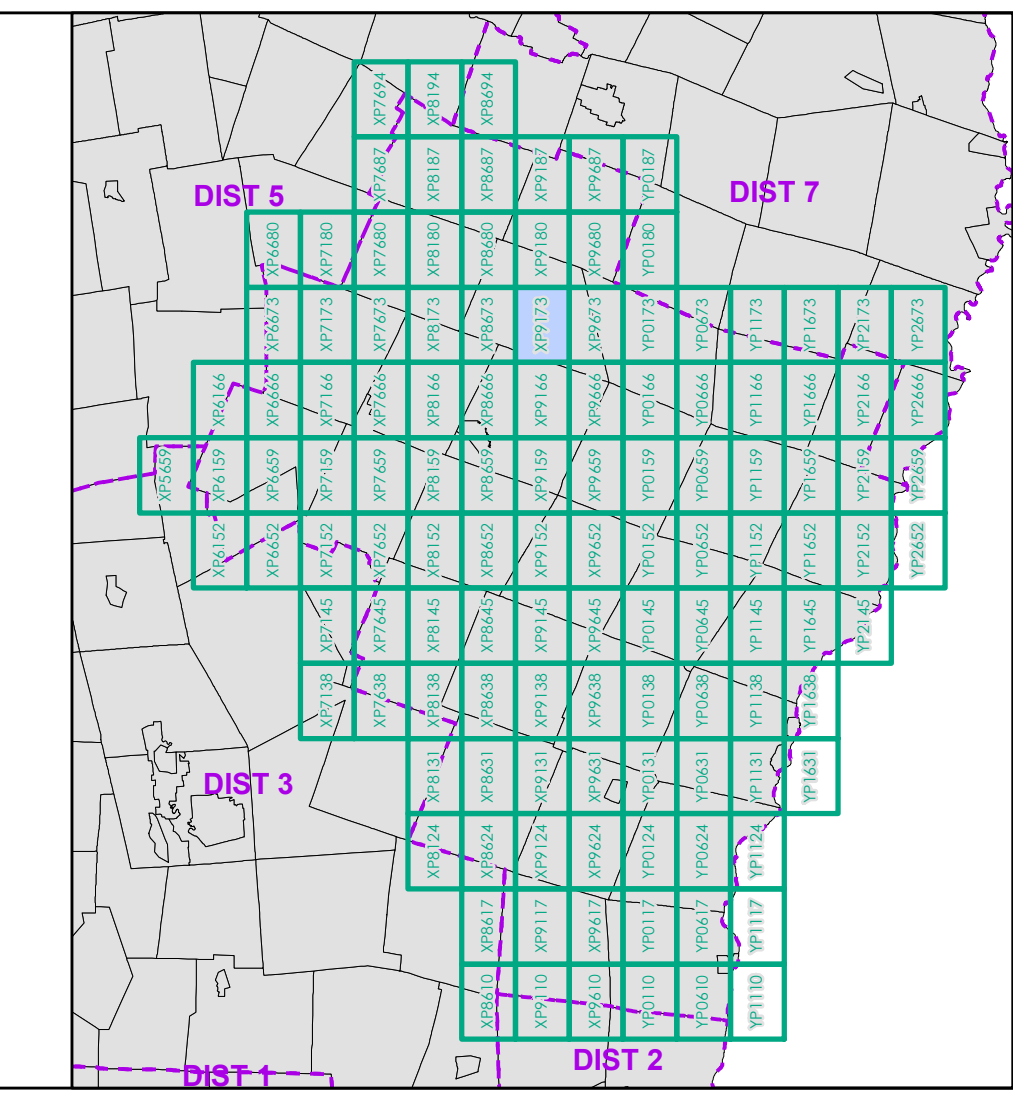
Public Land - State/Municipal

- Green Mountain National Forest
- District Boundary
- Town Boundary

Map generated: 21 August 2017

Contact information:
 Vermont Agency of Transportation, Mapping Section
 1 National Life Drive, Montpelier, VT 05633-5001
 Telephone: 802-828-2600

This map was funded in part through grants from the Federal Highway Administration, U.S. Department of Transportation. The representation of the authors expressed herein do not necessarily state or reflect those of the U. S. Department of Transportation.



0 0.2 0.4 0.6 0.8 Miles

Scale 1:12,672 (printed size: 24 x 36 inches)

FIELD ASSESSMENT MAP SERIES

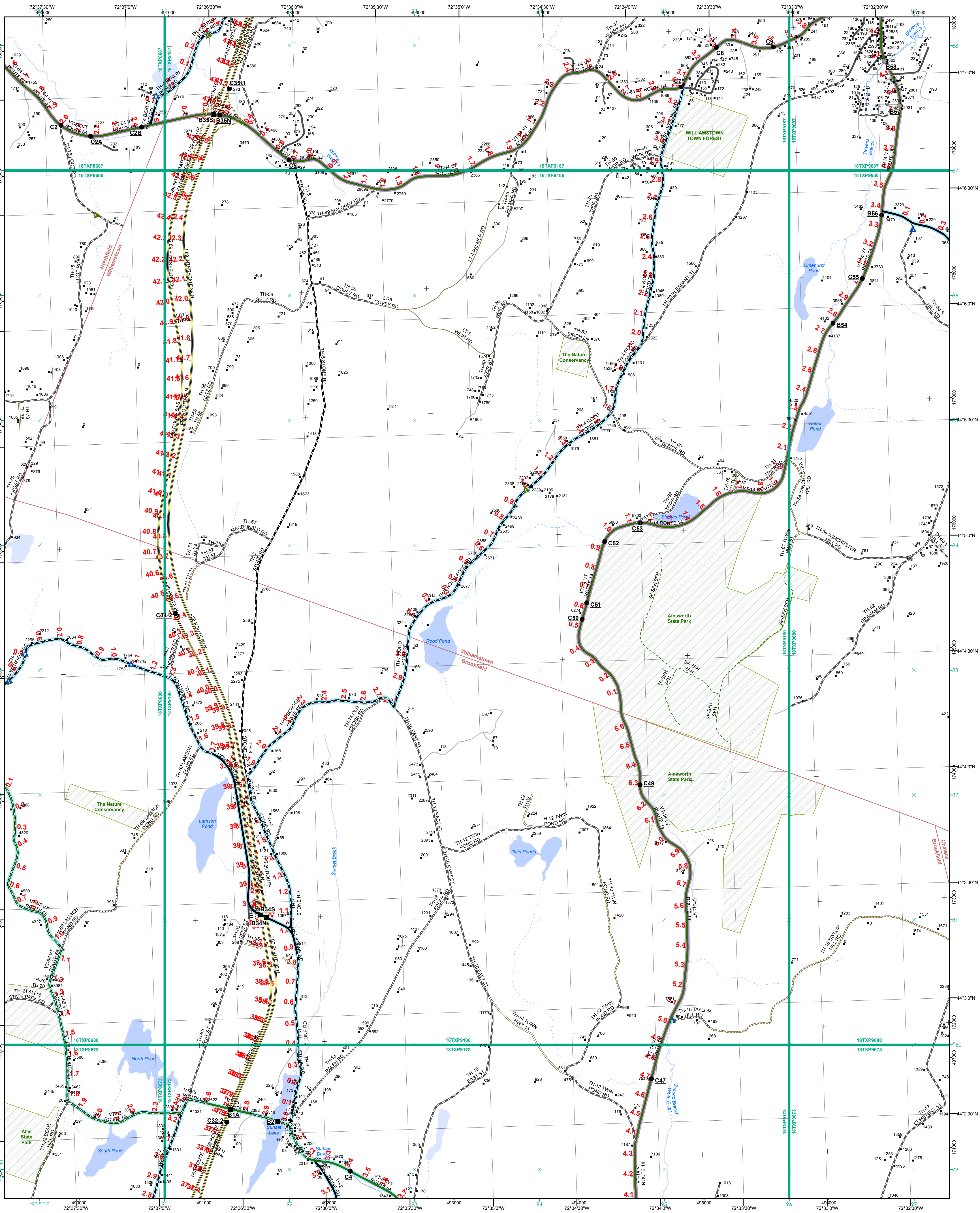
USNG Page #: 18TXP9173

Sheet ID: XP9173

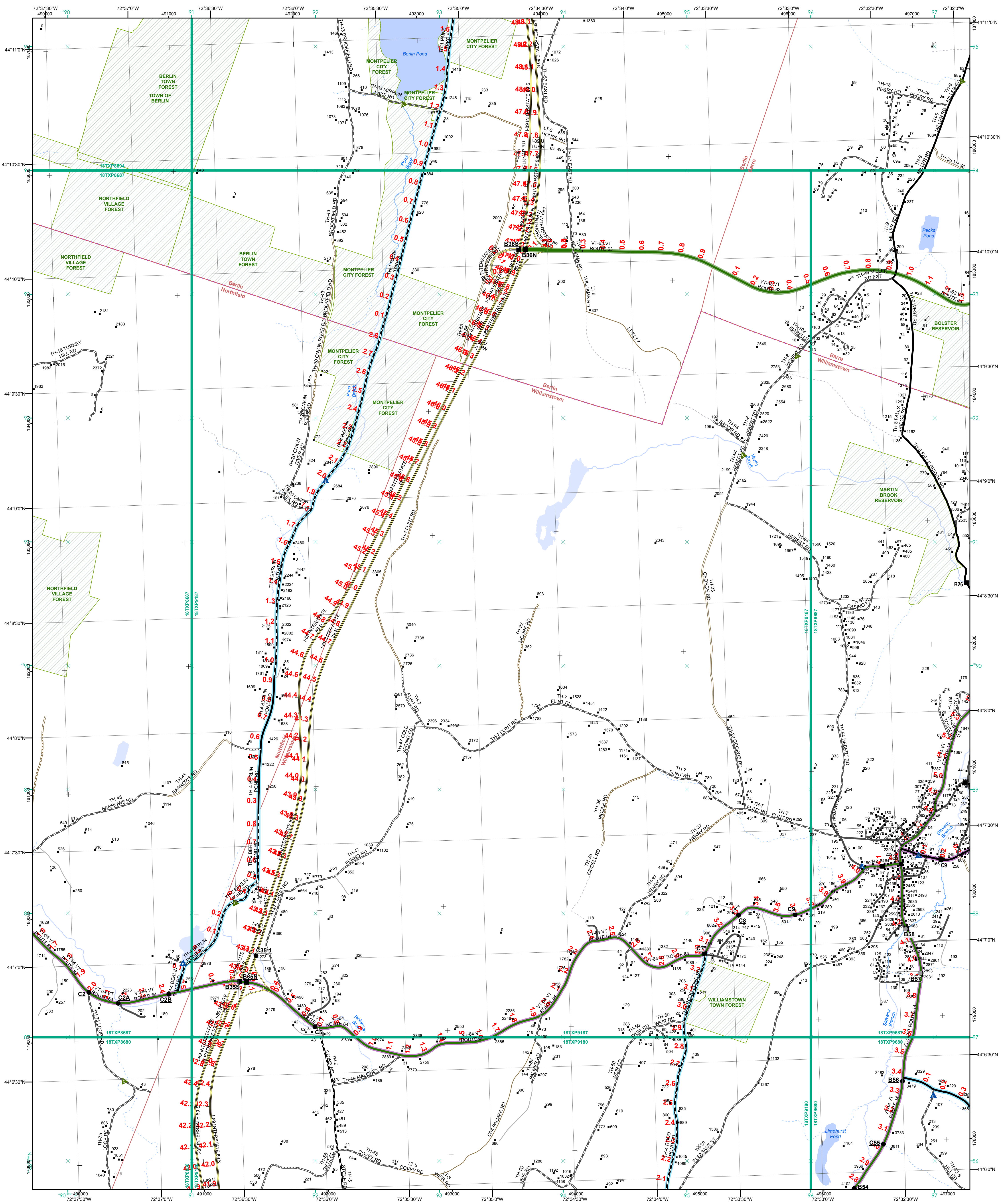
District: 4

TOWNS INCLUDED ON SHEET

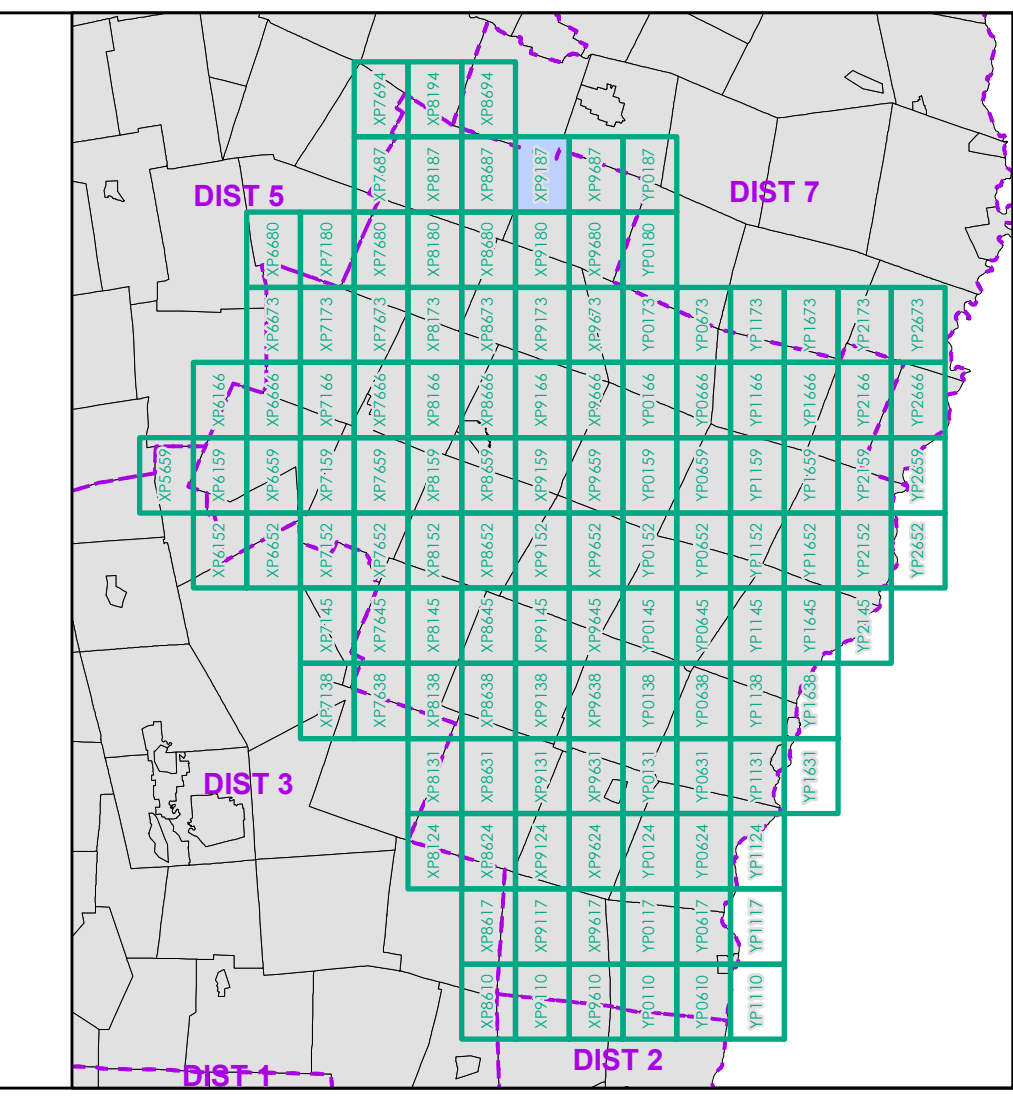
Brookfield
 Randolph



<ul style="list-style-type: none"> Interstate Divided U.S. Highway U.S. Highway Ramp U.S. Highway State Highway - Paved State Highway - Gravel State Highway Ramp - Paved Class 1 - Paved Class 2 - Paved Class 2 - Gravel Class 2 - Graded Earth Class 3 - Paved Class 3 - Gravel Class 3 - Graded Earth Class 3 - Unimproved / Primitive Class 4 - Paved Class 4 - Gravel Class 4 - Graded Earth Class 4 - Unimproved / Primitive Class 4 - Impassable or Untraveled National or State Forest Highway Legal Trail Unconfirmed Legal Trail Private Discontinued Winter Road Closure 	<p>Functional Class</p> <ul style="list-style-type: none"> 2 - Principal Arterial - Other Freeway 3 - Principal Arterial - Other 4 - Minor Arterial 5 - Major Collector 6 - Minor Collector <p>Railroad</p> <ul style="list-style-type: none"> Railroad Rail Trail Airport <p>Bridge/Culvert</p> <ul style="list-style-type: none"> State/Town Bridge or Culvert Greater than 20' State Bridge or Culvert 6' - 20' Bike Path Structure Town Bridge 6' - 20' Town Culvert 6' - 20' VTrans Maintenance District Office Named Lake-Pond Unnamed Lake-Pond Named River-Stream Unnamed River-Stream Public Land - State/Municipal Green Mountain National Forest District Boundary Town Boundary 	<p>2.2 Distance along linear referenced highway (route log measure)</p> <p>B20 / C20 State Bridge or Culvert Identifier</p> <p>B20 / C20 Town Bridge or Culvert Identifier</p> <p>1,000 meter US National Grid North American Datum 1983 Grid Zone Designation: 18T</p> <p>Vermont State Plane Coordinate System North American Datum of 1983 SPCS Zone Identifier: 4400 Geodetic Reference System 80 500-meter grid, Easting - Northing</p> <p>Map generated: 21 August 2017</p> <p>Contact information: Vermont Agency of Transportation, Mapping Section 1 National Life Drive, Montpelier, VT 05633-5001 Telephone: 802-828-2600</p> <p>This map was funded in part through grants from the Federal Highway Administration, U.S. Department of Transportation. The representation of the authors expressed herein do not necessarily state or reflect those of the U.S. Department of Transportation.</p>	<p>0 0.2 0.4 0.6 0.8 Miles</p> <p>Scale 1:12,672 (printed size: 24 x 36 inches)</p> <p>FIELD ASSESSMENT MAP SERIES</p> <p>USNG Page #: 18TXP9180</p> <p>Sheet ID: XP9180</p> <p>District: 4</p> <p>TOWNS INCLUDED ON SHEET</p> <p>Brookfield Chelsea Northfield Williamstown</p>
--	--	--	--



- Functional Class**
- Interstate
 - Interstate Ramp
 - Divided U.S. Highway
 - U.S. Highway Ramp
 - U.S. Highway
 - State Highway - Paved
 - State Highway - Gravel
 - State Highway Ramp - Paved
 - Class 1 - Paved
 - Class 2 - Paved
 - Class 2 - Gravel
 - Class 2 - Graded Earth
 - Class 3 - Paved
 - Class 3 - Graded Earth
 - Class 3 - Unimproved / Primitive
 - Class 4 - Paved
 - Class 4 - Gravel
 - Class 4 - Graded Earth
 - Class 4 - Unimproved / Primitive
 - Class 4 - Impassable or Untraveled
 - National or State Forest Highway
 - Legal Trail
 - Unconfirmed Legal Trail
 - Private
 - Discontinued
 - Winter Road Closure
- 2.2 Distance along linear referenced highway (route log measure)**
- B20 / C20 State Bridge or Culvert Identifier
 - B20 / C20 Town Bridge or Culvert Identifier
- Railroad**
- Railroad
 - Rail Trail
 - Airport
- Bridge-Culvert**
- State/Town Bridge or Culvert Greater than 20'
 - State Bridge or Culvert 6' - 20'
 - Bike Path Structure
 - Town Bridge 6' - 20'
 - Town Culvert 6' - 20'
 - VTtrans Maintenance District Office
- 1,000 meter US National Grid**
- North American Datum 1983
 - SPCS Zone Identifier: 4400
 - Geodetic Reference System 80
 - 500-meter grid, Easting - Northing
- Map generated: 21 August 2017**
- Contact information:**
- Vermont Agency of Transportation, Mapping Section
 1 National Life Drive, Montpelier, VT 05633-5001
 Telephone: 802-828-2600
- This map was funded in part through grants from the Federal Highway Administration, U.S. Department of Transportation. The representation of the authors expressed herein do not necessarily state or reflect those of the U.S. Department of Transportation.**



0 0.2 0.4 0.6 0.8 Miles

Scale 1:12,672 (printed size: 24 x 36 inches)

FIELD ASSESSMENT MAP SERIES

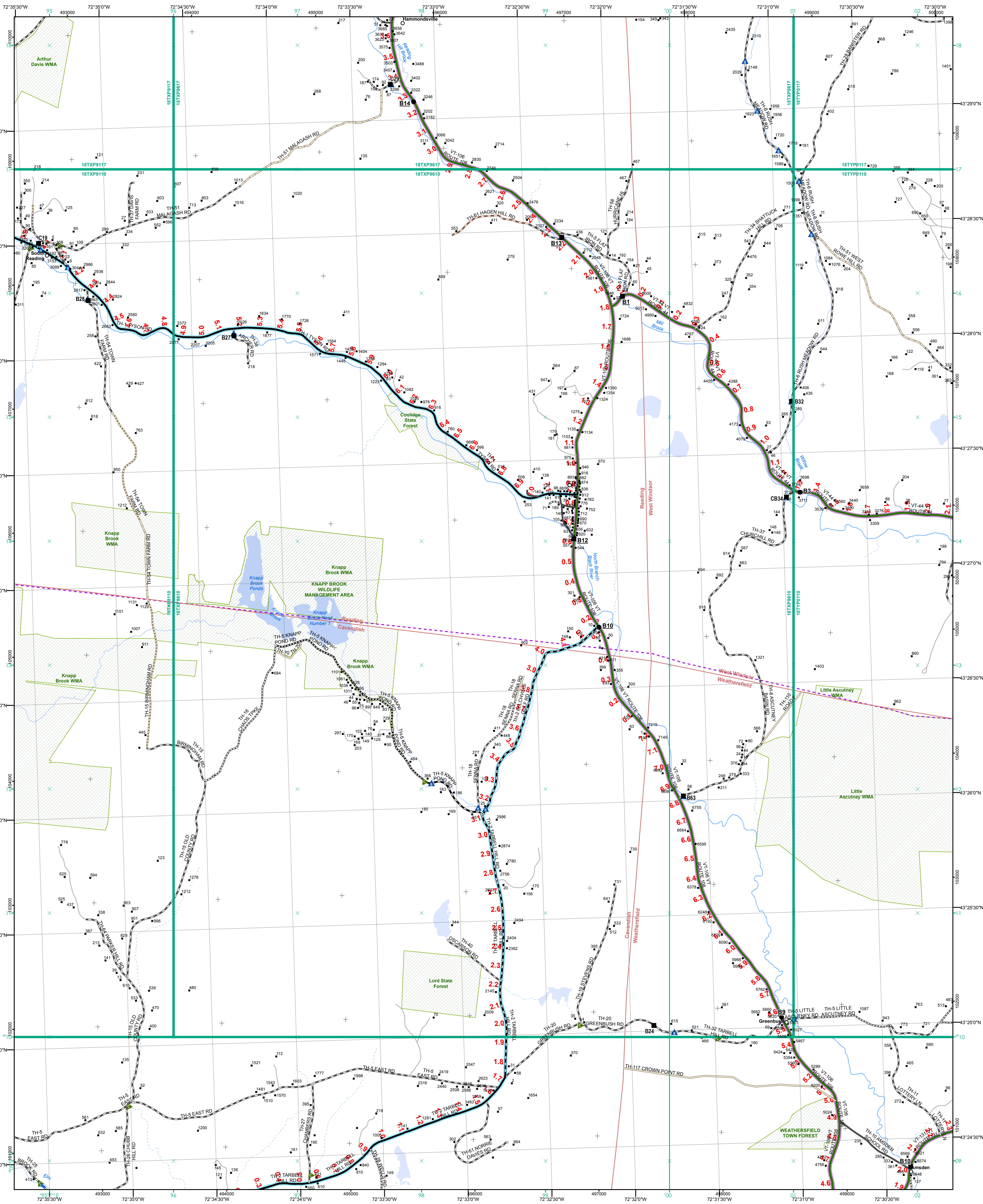
USNG Page #: 18TXP9187

Sheet ID: XP9187

District: 4

TOWNS INCLUDED ON SHEET

Barre
 Berlin
 Northfield
 Williamstown



- Functional Class**
- Interstate
 - Interstate Ramp
 - Divided U.S. Highway
 - U.S. Highway Ramp
 - U.S. Highway
 - State Highway - Paved
 - State Highway - Gravel
 - State Highway Ramp - Paved
 - Class 1 - Paved
 - Class 2 - Paved
 - Class 2 - Gravel
 - Class 2 - Graded Earth
 - Class 3 - Paved
 - Class 3 - Graded Earth
 - Class 3 - Unimproved / Primitive
 - Class 4 - Paved
 - Class 4 - Gravel
 - Class 4 - Graded Earth
 - Class 4 - Unimproved / Primitive
 - Class 4 - Impassable or Untraveled
 - National or State Forest Highway
 - Legal Trail
 - Unconfirmed Legal Trail
 - Private
 - Discontinued
 - Winter Road Closure
- Railroad**
- Railroad
 - Rail Trail
 - Airport
- Bridge-Culvert**
- State/Town Bridge or Culvert Greater than 20'
 - State Bridge or Culvert 6' - 20'
 - Bike Path Structure
 - Town Bridge 6' - 20'
 - Town Culvert 6' - 20'
 - VTTrans Maintenance District Office
- Other Features**
- Named Lake-Pond
 - Unnamed Lake-Pond
 - Named River-Stream
 - Unnamed River-Stream
 - Public Land - State/Municipal
 - Green Mountain National Forest
 - District Boundary
 - Town Boundary

2.2 Distance along linear referenced highway (route log measure)

B20 / C20 State Bridge or Culvert Identifier
B20 / C20 Town Bridge or Culvert Identifier

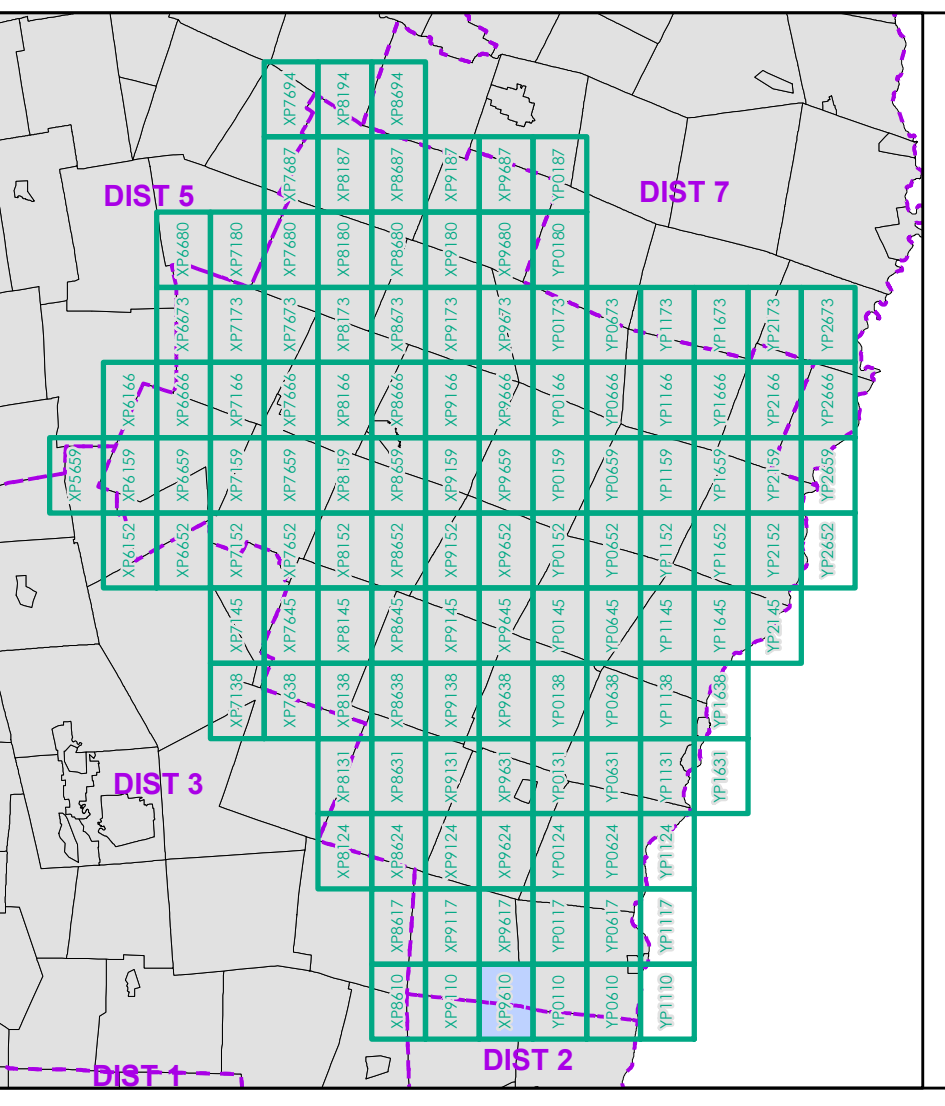
1,000 meter US National Grid
 North American Datum 1983
 SPCS Zone Identifier: 4400
 Geoidic Reference System 80
 500-meter grid, Easting - Northing

Vermont State Plane Coordinate System
 North American Datum of 1983
 SPCS Zone Identifier: 4400
 Geoidic Reference System 80
 500-meter grid, Easting - Northing

Map generated: 21 August 2017

Contact information:
 Vermont Agency of Transportation, Mapping Section
 1 National Life Drive, Montpelier, VT 05633-5001
 Telephone: 802-828-2600

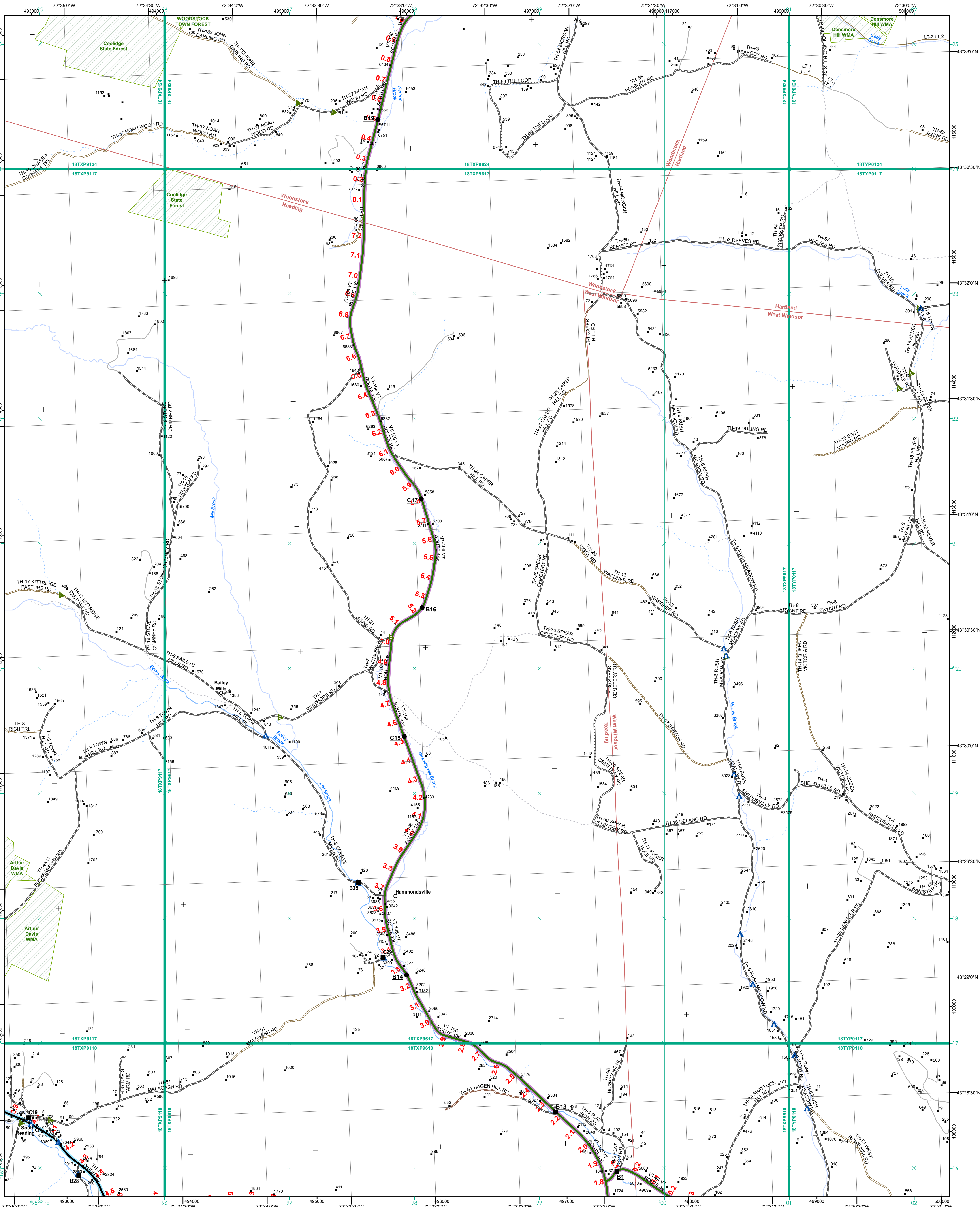
This map was funded in part through grants from the Federal Highway Administration, U.S. Department of Transportation. The representation of the authors expressed herein do not necessarily state or reflect those of the U.S. Department of Transportation.



0 0.2 0.4 0.6 0.8 Miles
 Scale 1:12,672 (printed size: 24 x 36 inches)

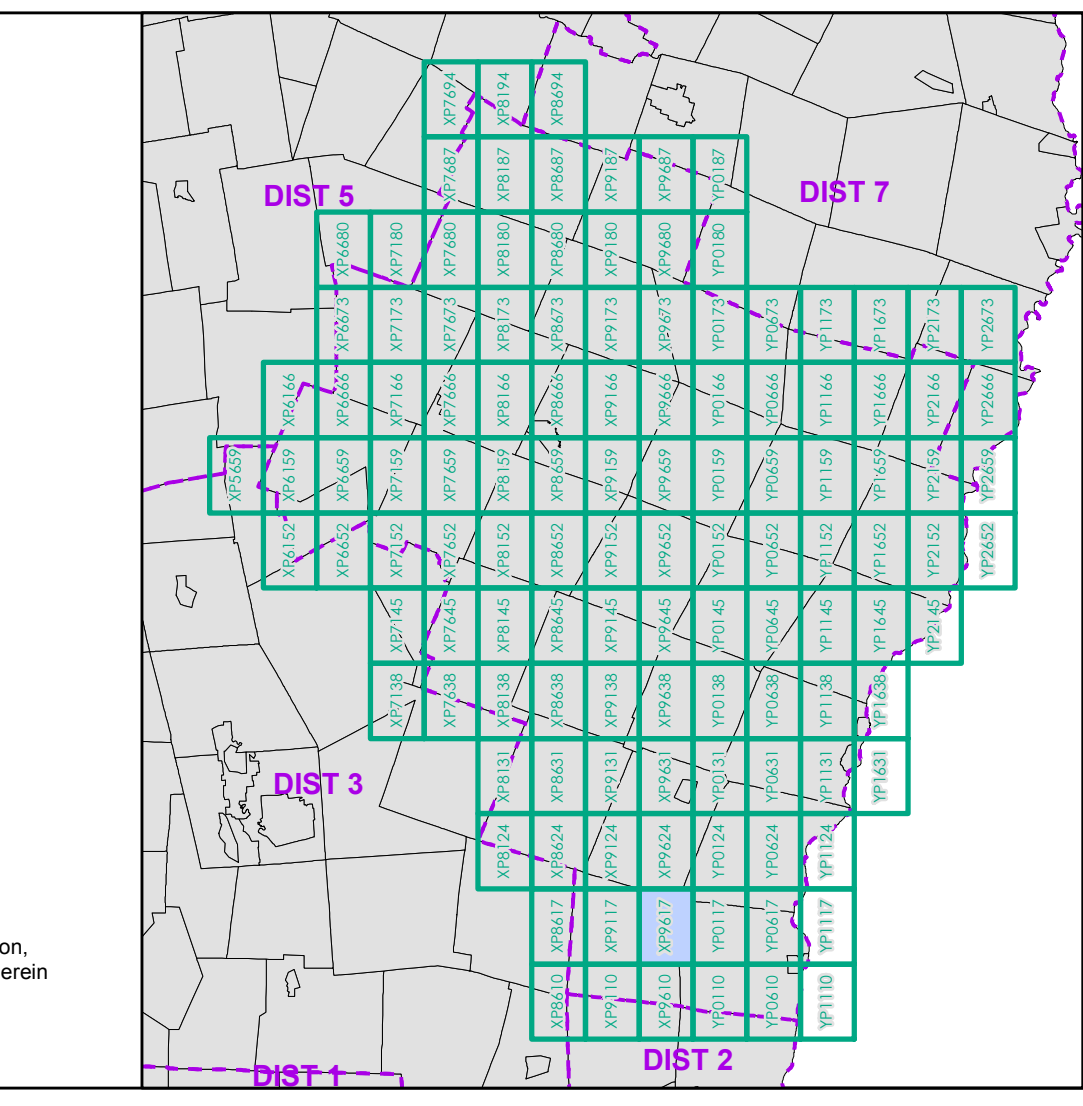
FIELD ASSESSMENT MAP SERIES
 USNG Page #: 18TXP9610
 Sheet ID: XP9610
 District: 4

TOWNS INCLUDED ON SHEET
 Cavendish
 Reading
 Weathersfield
 West Windsor



- Interstate
- Interstate Ramp
- Divided U.S. Highway
- U.S. Highway Ramp
- U.S. Highway
- State Highway - Paved
- State Highway - Gravel
- State Highway Ramp - Paved
- Class 1 - Paved
- Class 2 - Paved
- Class 2 - Gravel
- Class 2 - Graded Earth
- Class 3 - Paved
- Class 3 - Gravel
- Class 3 - Graded Earth
- Class 3 - Unimproved / Primitive
- Class 4 - Paved
- Class 4 - Gravel
- Class 4 - Graded Earth
- Class 4 - Unimproved / Primitive
- Class 4 - Impassable or Untraveled
- National or State Forest Highway
- Legal Trail
- Unconfirmed Legal Trail
- Private
- Discontinued
- Winter Road Closure

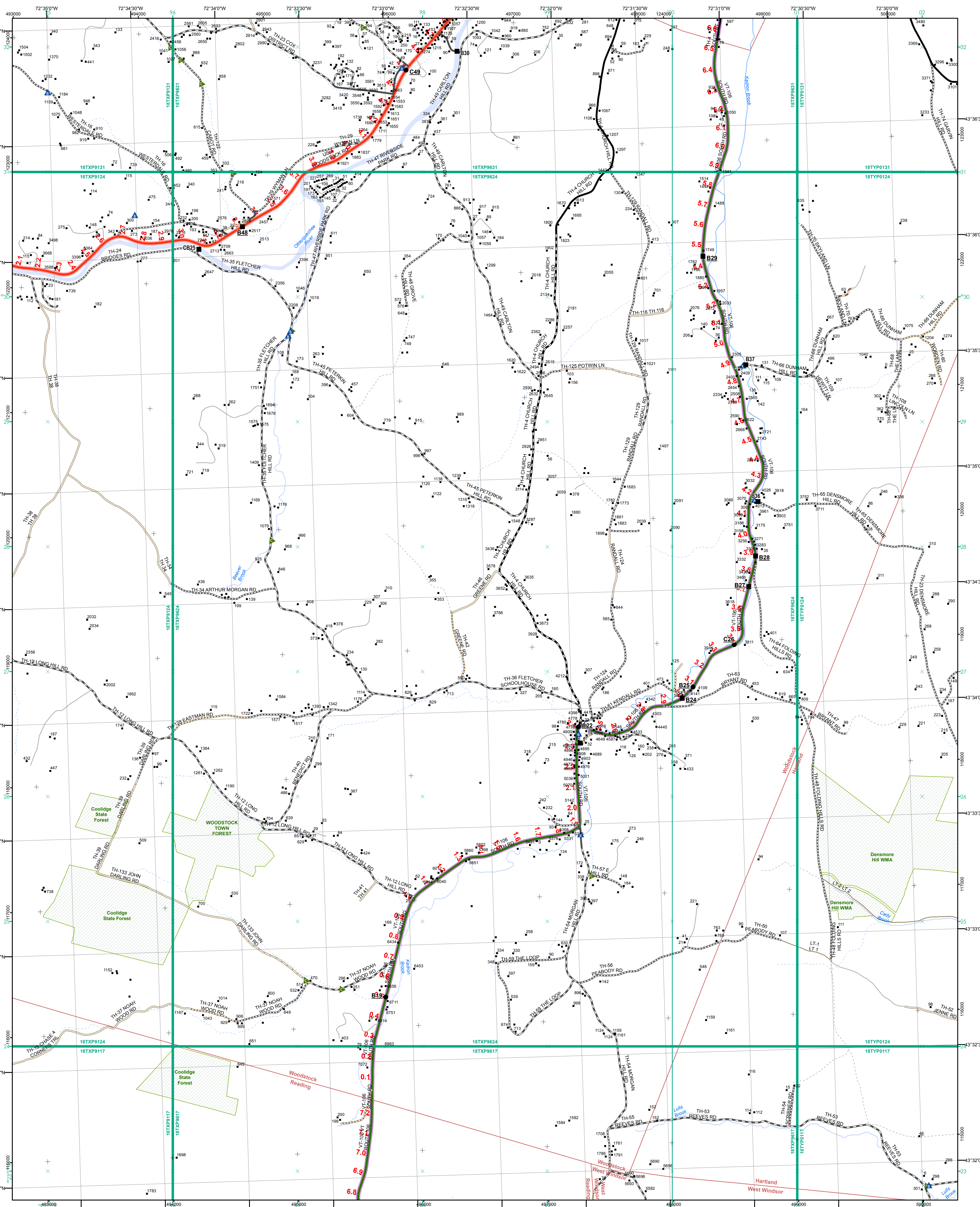
- Functional Class**
- 2 - Principal Arterial - Other Freeway
 - 3 - Principal Arterial - Other
 - 4 - Minor Arterial
 - 5 - Major Collector
 - 6 - Minor Collector
- Railroad**
- Railroad
 - Rail Trail
 - Airport
- Bridge-Culvert**
- State/Town Bridge or Culvert Greater than 20'
 - State Bridge or Culvert 6' - 20'
 - Bike Path Structure
 - Town Bridge 6' - 20'
 - Town Culvert 6' - 20'
 - VTtrans Maintenance District Office
 - Named Lake-Pond
 - Unnamed Lake-Pond
 - Named River-Stream
 - Unnamed River-Stream
 - Public Land - State/Municipal
 - Green Mountain National Forest
 - District Boundary
 - Town Boundary
- 2.2 Distance along linear referenced highway (route log measure)**
- B20 / C20 State Bridge or Culvert Identifier**
B20 / C20 Town Bridge or Culvert Identifier
- 1,000 meter US National Grid
 North American Datum 1983
 SPCS Zone Identifier: 4400
 Geodetic Reference System 80
 500-meter grid, Easting - Northing
- Map generated: 21 August 2017
- Contact information:
 Vermont Agency of Transportation, Mapping Section
 1 National Life Drive, Montpelier, VT 05633-5001
 Telephone: 802-828-2600
- This map was funded in part through grants from the Federal Highway Administration, U.S. Department of Transportation. The representation of the authors expressed herein do not necessarily state or reflect those of the U.S. Department of Transportation.



0 0.2 0.4 0.6 0.8 Miles
 Scale 1:12,672 (printed size: 24 x 36 inches)

FIELD ASSESSMENT MAP SERIES
 USNG Page #: 18TXP9617
 Sheet ID: XP9617
 District: 4

TOWNS INCLUDED ON SHEET
 Hartland
 Reading
 West Windsor
 Woodstock



- Functional Class**
- Interstate
 - Interstate Ramp
 - Divided U.S. Highway
 - U.S. Highway Ramp
 - U.S. Highway
 - State Highway - Paved
 - State Highway - Gravel
 - State Highway Ramp - Paved
 - Class 1 - Paved
 - Class 2 - Paved
 - Class 2 - Gravel
 - Class 2 - Graded Earth
 - Class 3 - Paved
 - Class 3 - Graded Earth
 - Class 3 - Unimproved / Primitive
 - Class 4 - Paved
 - Class 4 - Gravel
 - Class 4 - Graded Earth
 - Class 4 - Unimproved / Primitive
 - Class 4 - Impassable or Untraveled
 - National or State Forest Highway
 - Legal Trail
 - Unconfirmed Legal Trail
 - Private
 - Discontinued
 - Winter Road Closure
- Railroad**
- Railroad
 - Rail Trail
 - Airport
- Bridge-Culvert**
- State/Town Bridge or Culvert Greater than 20'
 - State Bridge or Culvert 6' - 20'
 - Bike Path Structure
 - Town Bridge 6' - 20'
 - Town Culvert 6' - 20'
 - VT Trans Maintenance District Office
- Named Lake-Pond**
- Named Lake-Pond
 - Unnamed Lake-Pond
 - Named River-Stream
 - Unnamed River-Stream
- Public Land - State/Municipal**
- Green Mountain National Forest
 - District Boundary
 - Town Boundary

2.2 Distance along linear referenced highway (route log measure)

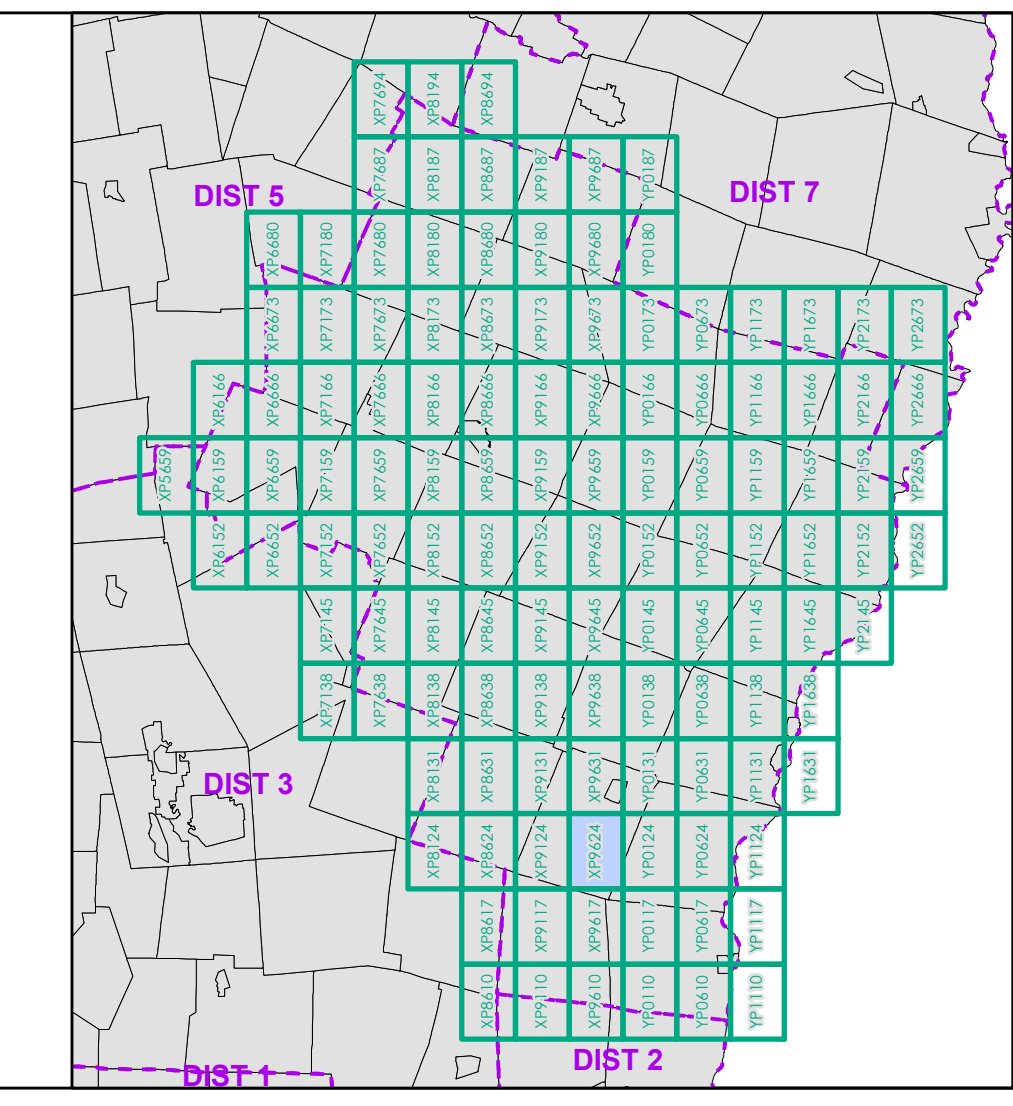
B20 / C20 State Bridge or Culvert Identifier
B2 / C2 Town Bridge or Culvert Identifier

1,000 meter US National Grid
 North American Datum 1983
 SPCS Zone Identifier: 4400
 Geoidetic Reference System 80
 500-meter grid, Easting - Northing

Map generated: 21 August 2017

Contact information:
 Vermont Agency of Transportation, Mapping Section
 1 National Life Drive, Montpelier, VT 05633-5001
 Telephone: 802-228-2600

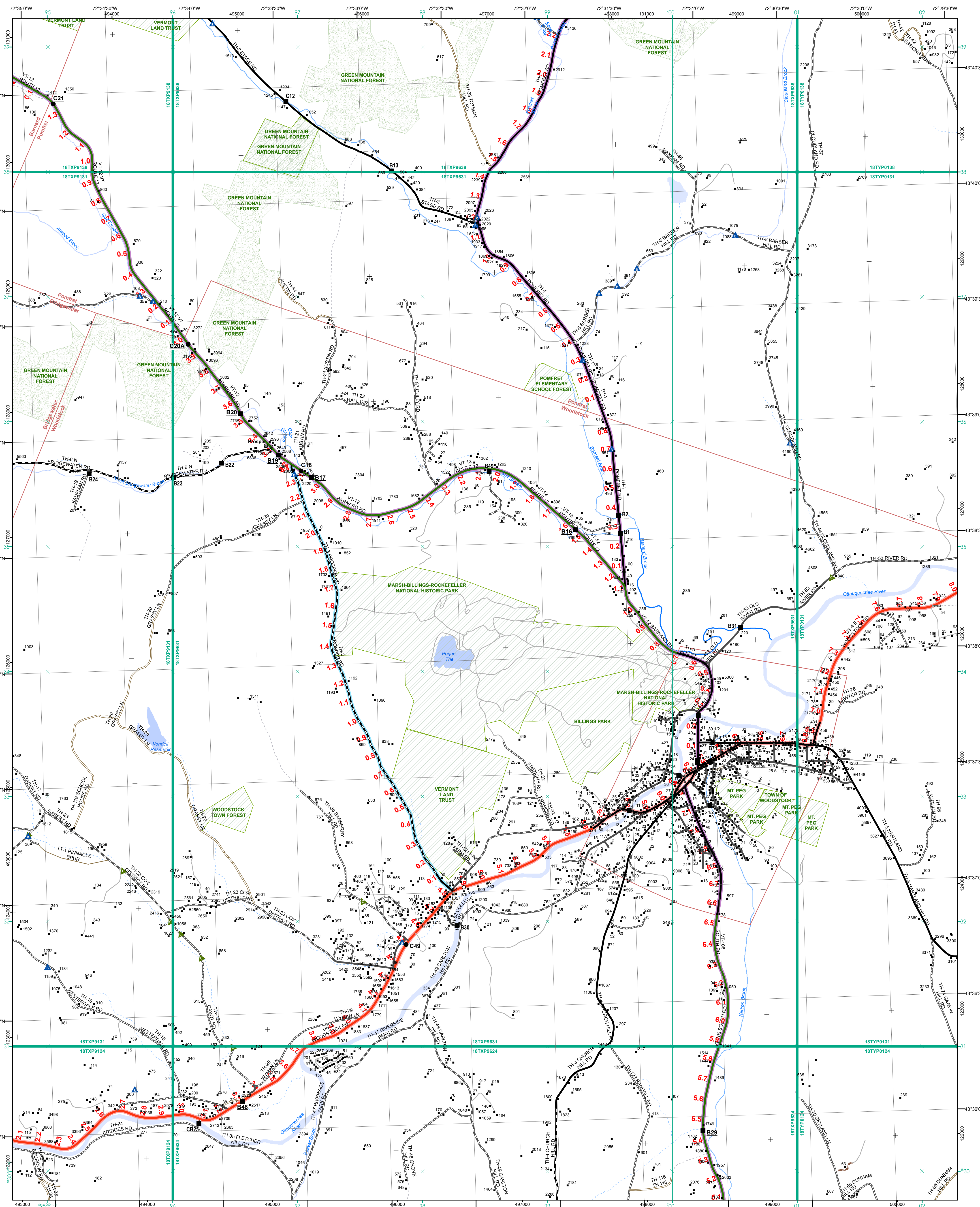
This map was funded in part through grants from the Federal Highway Administration, U.S. Department of Transportation. The representation of the authors expressed herein do not necessarily state or reflect those of the U.S. Department of Transportation.



0 0.2 0.4 0.6 0.8 Miles
 Scale 1:12,672 (printed size: 24 x 36 inches)

FIELD ASSESSMENT MAP SERIES
 USNG Page #: 18TXP9624
 Sheet ID: XP9624
 District: 4

TOWNS INCLUDED ON SHEET
 Hartland
 Reading
 West Windsor
 Woodstock
 Woodstock Village



- Functional Class**
- Interstate
 - Interstate Ramp
 - Divided U.S. Highway
 - U.S. Highway Ramp
 - U.S. Highway
 - State Highway - Paved
 - State Highway - Gravel
 - State Highway Ramp - Paved
 - Class 1 - Paved
 - Class 2 - Paved
 - Class 2 - Gravel
 - Class 2 - Graded Earth
 - Class 3 - Paved
 - Class 3 - Gravel
 - Class 3 - Graded Earth
 - Class 3 - Unimproved / Primitive
 - Class 4 - Paved
 - Class 4 - Gravel
 - Class 4 - Graded Earth
 - Class 4 - Unimproved / Primitive
 - Class 4 - Impassable or Untraveled
 - National or State Forest Highway
 - Legal Trail
 - Unconfirmed Legal Trail
 - Private
 - Discontinued
 - Winter Road Closure
- 2 - Principal Arterial - Other Freeway**
- 3 - Principal Arterial - Other**
- 4 - Minor Arterial**
- 5 - Major Collector**
- 6 - Minor Collector**
- Railroad**
- Railroad
 - Rail Trail
 - Airport
- Bridge-Culvert**
- State/Town Bridge or Culvert Greater than 20'
 - State Bridge or Culvert 6' - 20'
 - Bike Path Structure
 - Town Bridge 6' - 20'
 - Town Culvert 6' - 20'
 - VTtrans Maintenance District Office
 - Named Lake-Pond
 - Unnamed Lake-Pond
 - Named River-Stream
 - Unnamed River-Stream
 - Public Land - State/Municipal
 - Green Mountain National Forest
 - District Boundary
 - Town Boundary

2.2 Distance along linear referenced highway (route log measure)

B20 / C20 State Bridge or Culvert Identifier

B20 / C20 Town Bridge or Culvert Identifier

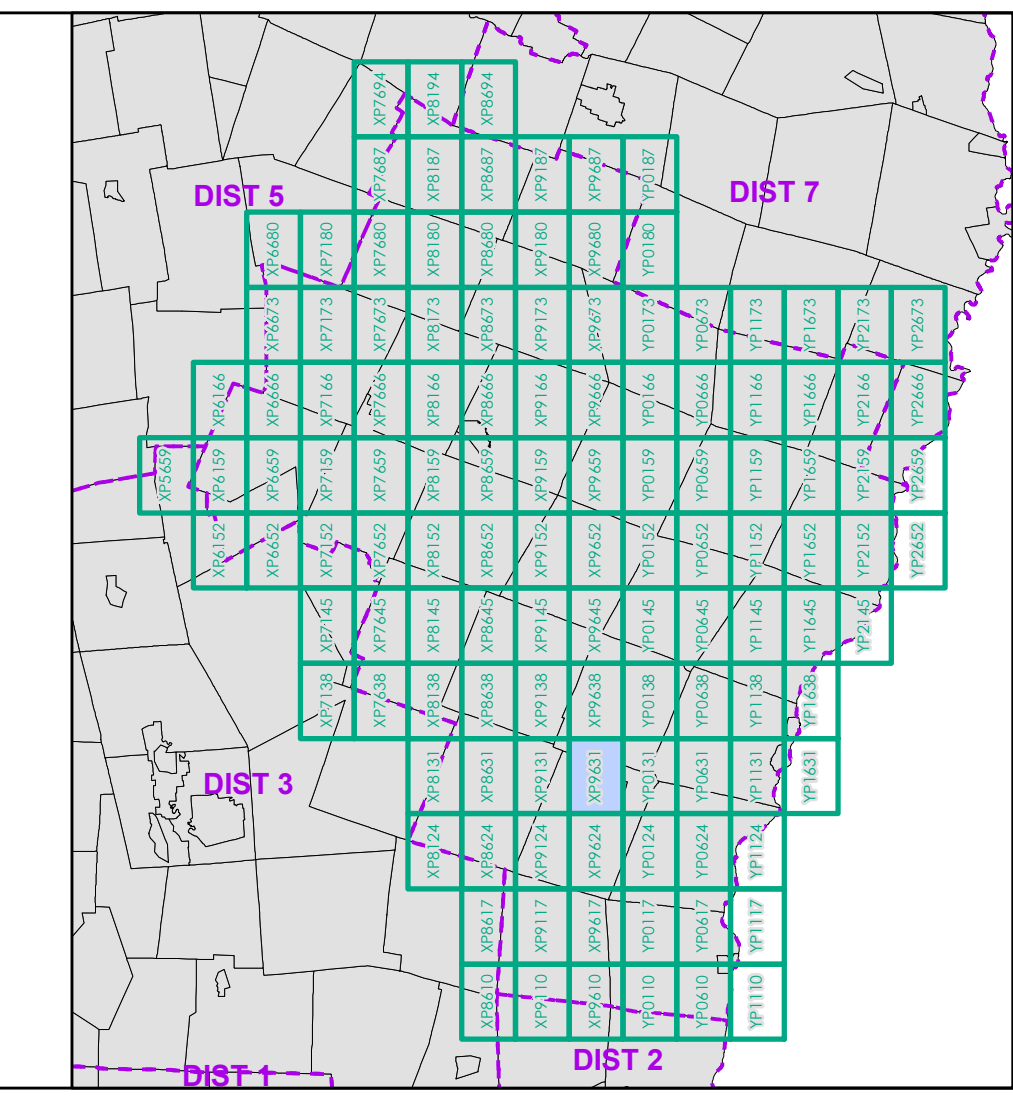
1,000 meter US National Grid
North American Datum 1983
Grid Zone Designation: 18T

Vermont State Plane Coordinate System
North American Datum of 1983
SPCS Zone Identifier: 4400
Geodetic Reference System 80
500-meter grid, Easting - Northing

Map generated: 21 August 2017

Contact information:
Vermont Agency of Transportation, Mapping Section
1 National Life Drive, Montpelier, VT 05633-5001
Telephone: 802-828-2600

This map was funded in part through grants from the Federal Highway Administration, U.S. Department of Transportation. The representation of the authors expressed herein do not necessarily state or reflect those of the U.S. Department of Transportation.



0 0.2 0.4 0.6 0.8 Miles

Scale 1:12,672 (printed size: 24 x 36 inches)

FIELD ASSESSMENT MAP SERIES

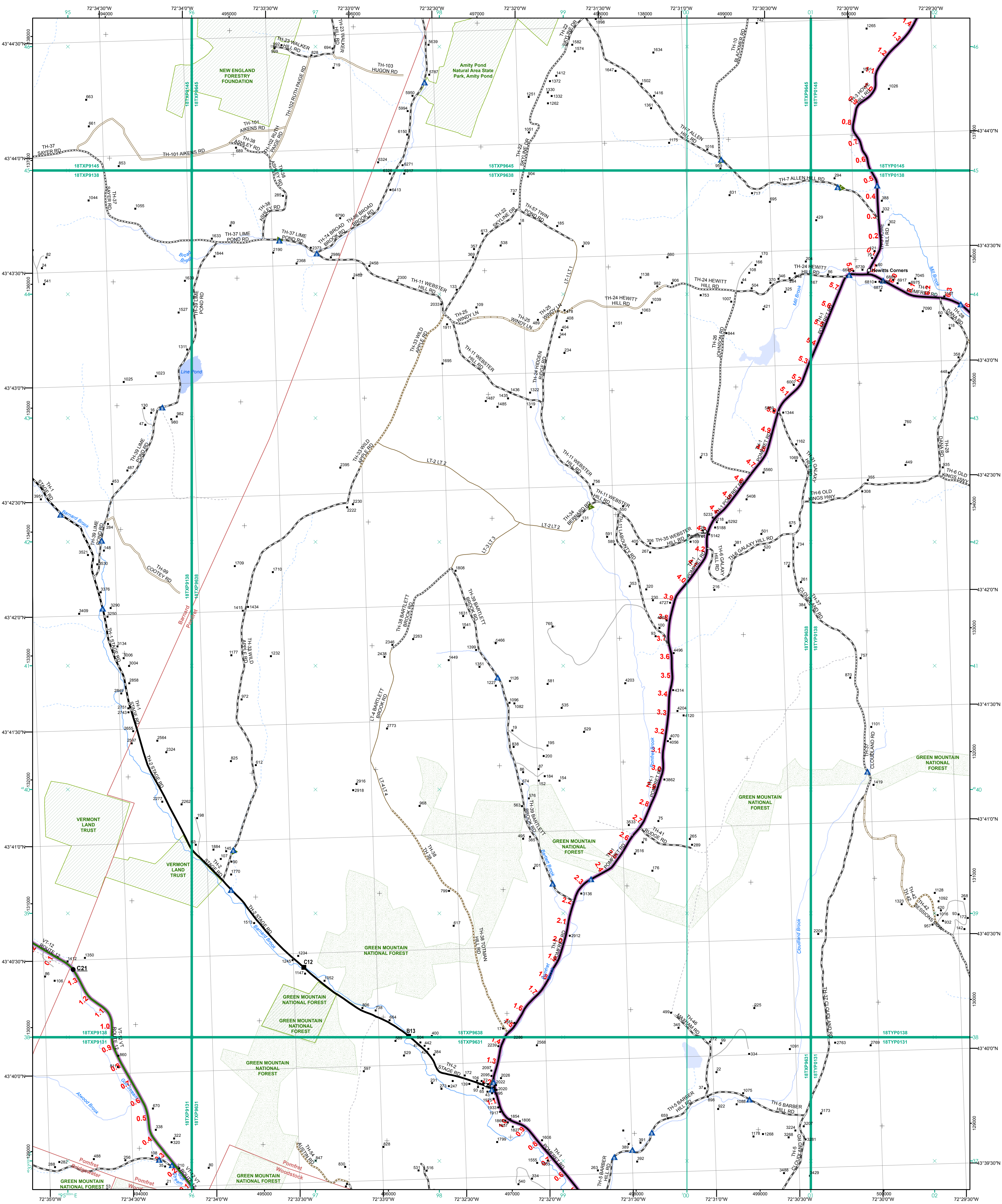
USNG Page #: **18TXP9631**

Sheet ID: **XP9631**

District: **4**

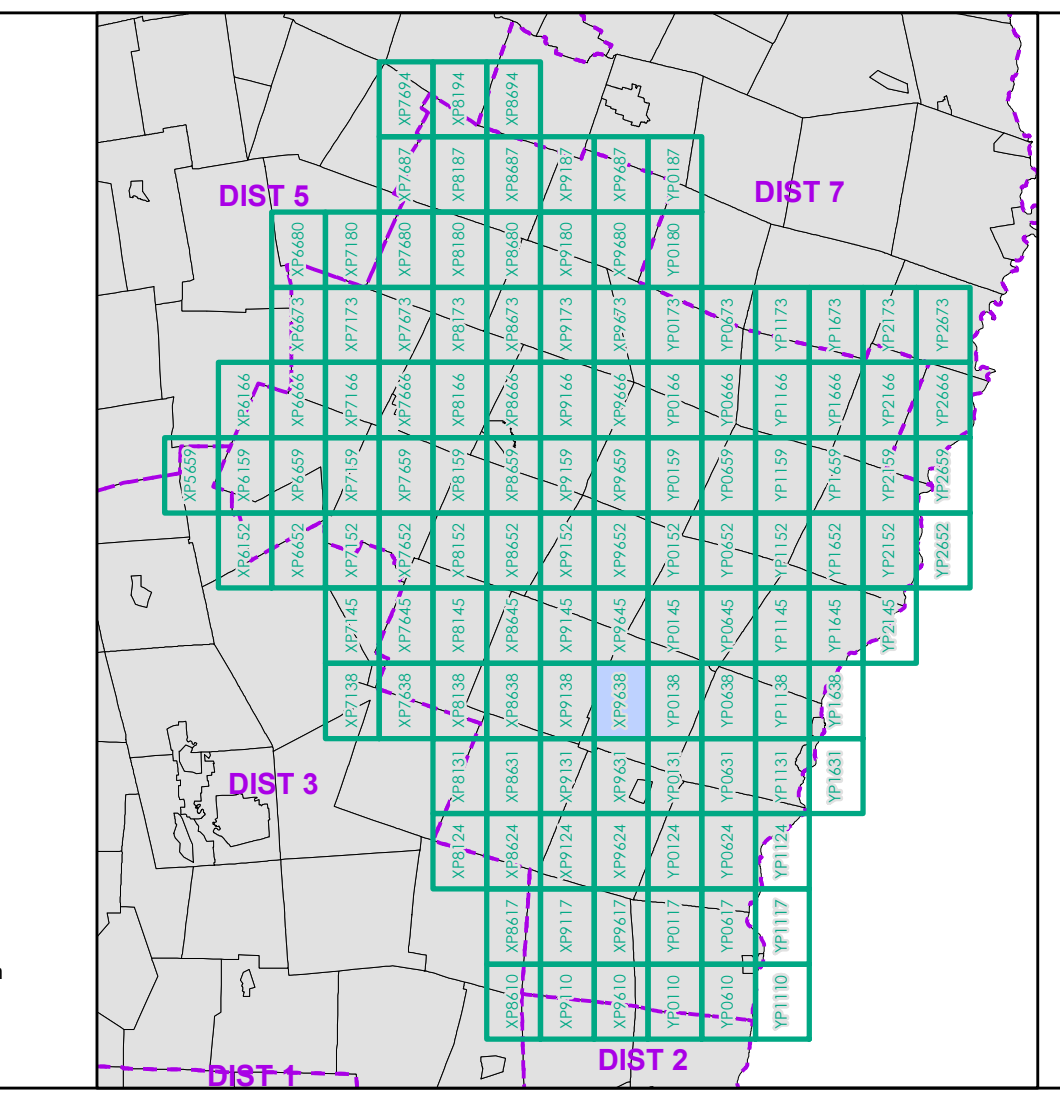
TOWNS INCLUDED ON SHEET

Barnard
Bridgewater
Pomfret
Woodstock
Woodstock Village



- | | |
|---|--|
| <ul style="list-style-type: none"> Interstate Interstate Ramp Divided U.S. Highway U.S. Highway Ramp U.S. Highway State Highway - Paved State Highway - Gravel State Highway Ramp - Paved Class 1 - Paved Class 2 - Paved Class 2 - Gravel Class 2 - Graded Earth Class 3 - Paved Class 3 - Gravel Class 3 - Graded Earth Class 3 - Unimproved / Primitive Class 4 - Paved Class 4 - Gravel Class 4 - Graded Earth Class 4 - Unimproved / Primitive Class 4 - Impassable or Untraveled National or State Forest Highway Legal Trail Unconfirmed Legal Trail Private Discontinued Winter Road Closure | <ul style="list-style-type: none"> Functional Class 2 - Principal Arterial - Other Freeway 3 - Principal Arterial - Other 4 - Minor Arterial 5 - Major Collector 6 - Minor Collector |
|---|--|

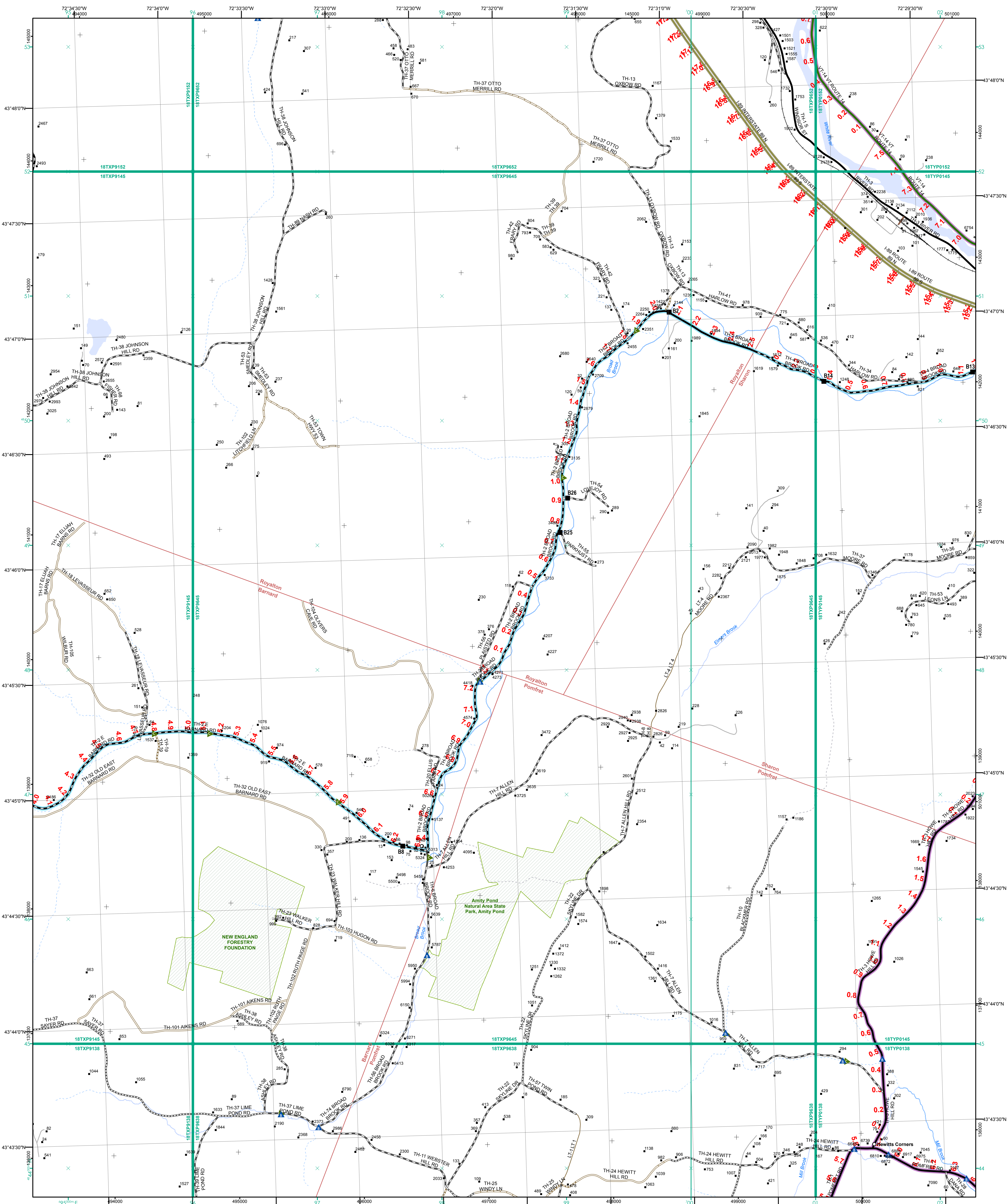
- 2.2 Distance along linear referenced highway (route log measure)
- B20 / C20 State Bridge or Culvert Identifier
- B20 / C20 Town Bridge or Culvert Identifier
- 1,000 meter US National Grid
- North American Datum 1983
- SPCS Zone Identifier: 4400
- Geodetic Reference System 80
- 500-meter grid, Easting - Northing
- Vermont State Plane Coordinate System
- North American Datum of 1983
- SPCS Zone Identifier: 4400
- Geodetic Reference System 80
- 500-meter grid, Easting - Northing
- Map generated: 21 August 2017
- Contact information:
Vermont Agency of Transportation, Mapping Section
1 National Life Drive, Montpelier, VT 05633-5001
Telephone: 802-828-2600
- This map was funded in part through grants from the Federal Highway Administration, U.S. Department of Transportation. The representation of the authors expressed herein do not necessarily state or reflect those of the U.S. Department of Transportation.



0 0.2 0.4 0.6 0.8 Miles
Scale 1:12,672 (printed size: 24 x 36 inches)

FIELD ASSESSMENT MAP SERIES
USNG Page #: 18TXP9638
Sheet ID: XP9638
District: 4

TOWNS INCLUDED ON SHEET
Barnard
Bridgewater
Pomfret
Woodstock



- Functional Class**
- 2 - Principal Arterial - Other Freeway
 - 3 - Principal Arterial - Other
 - 4 - Minor Arterial
 - 5 - Major Collector
 - 6 - Minor Collector
- Railroad**
- Railroad
 - Rail Trail
 - Airport
- Bridge-Culvert**
- State/Town Bridge or Culvert Greater than 20'
 - State Bridge or Culvert 6' - 20'
 - Bike Path Structure
 - Town Bridge 6' - 20'
 - Town Culvert 6' - 20'
 - VT Trans Maintenance District Office
 - Named Lake-Pond
 - Unnamed Lake-Pond
 - Named River-Stream
 - Unnamed River-Stream
 - Public Land - State/Municipal
 - Green Mountain National Forest
 - District Boundary
 - Town Boundary

2.2 Distance along linear referenced highway (route log measure)

B20 / C20 State Bridge or Culvert Identifier
B20 / C20 Town Bridge or Culvert Identifier

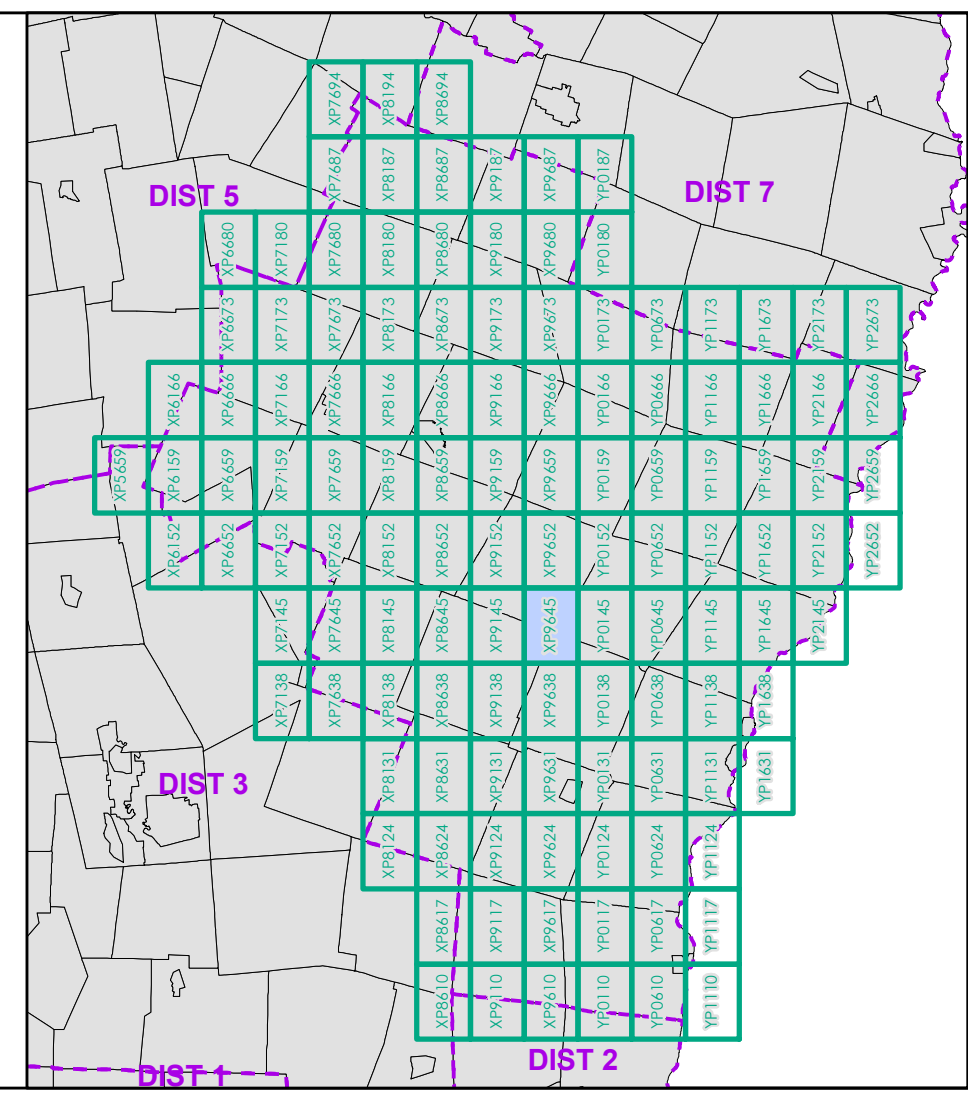
1,000 meter US National Grid
 North American Datum 1983
 Geoid Zone Designation: 18T

Vermont State Plane Coordinate System
 North American Datum of 1983
 SPCS Zone Identifier: 4400
 Geoidic Reference System 80
 500-meter grid, Easting - Northing

Map generated: 21 August 2017

Contact information:
 Vermont Agency of Transportation, Mapping Section
 1 National Life Drive, Montpelier, VT 05633-5001
 Telephone: 802-828-2600

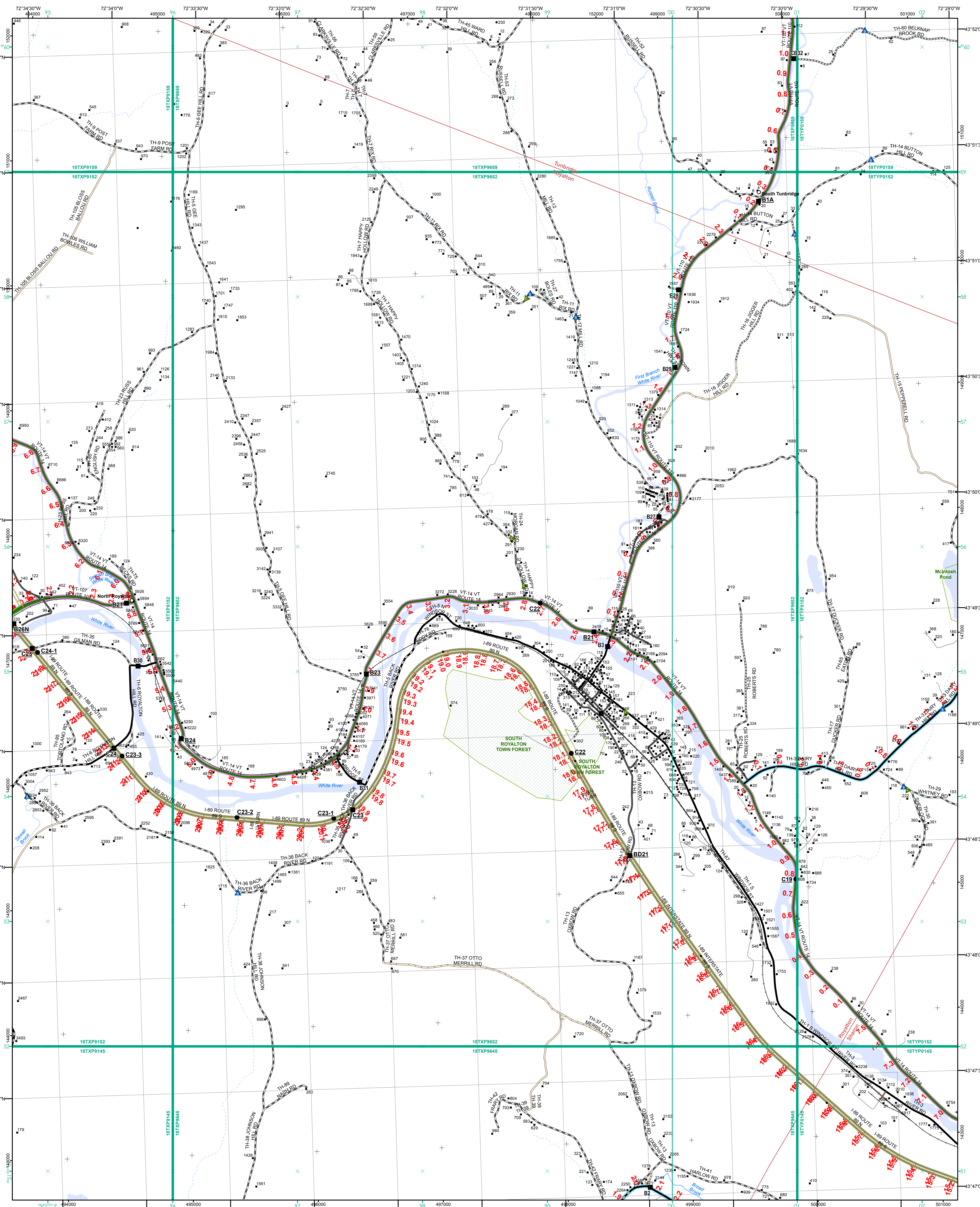
This map was funded in part through grants from the Federal Highway Administration, U.S. Department of Transportation. The representation of the authors expressed herein do not necessarily state or reflect those of the U.S. Department of Transportation.



0 0.2 0.4 0.6 0.8 Miles
 Scale 1:12,672 (printed size: 24 x 36 inches)

FIELD ASSESSMENT MAP SERIES
 USNG Page #: 18TXP9645
 Sheet ID: XP9645
 District: 4

TOWNS INCLUDED ON SHEET
 Barnard
 Pomfret
 Royalton
 Sharon



- Functional Class**
- Interstate
 - Interstate Ramp
 - Divided U.S. Highway
 - U.S. Highway Ramp
 - U.S. Highway
 - State Highway - Paved
 - State Highway - Gravel
 - State Highway Ramp - Paved
 - Class 1 - Paved
 - Class 2 - Paved
 - Class 2 - Gravel
 - Class 2 - Graded Earth
 - Class 3 - Paved
 - Class 3 - Gravel
 - Class 3 - Graded Earth
 - Class 3 - Unimproved / Primitive
 - Class 4 - Paved
 - Class 4 - Gravel
 - Class 4 - Graded Earth
 - Class 4 - Unimproved / Primitive
 - Class 4 - Impassable or Untraveled
 - National or State Forest Highway
 - Legal Trail
 - Unconfirmed Legal Trail
 - Private
 - Discontinued
 - Winter Road Closure
- Railroad**
- Railroad
 - Rail Trail
 - Airport
- Bridge-Culvert**
- State/Town Bridge or Culvert Greater than 20'
 - State Bridge or Culvert 6' - 20'
 - Bike Path Structure
 - Town Bridge 6' - 20'
 - Town Culvert 6' - 20'
 - VT Trans Maintenance District Office
 - Named Lake-Pond
 - Unnamed Lake-Pond
 - Named River-Stream
 - Unnamed River-Stream
 - Public Land - State/Municipal
 - Green Mountain National Forest
 - District Boundary
 - Town Boundary

2.2 Distance along linear referenced highway (route log measure)

B20 / C20 State Bridge or Culvert Identifier
B20 / C20 Town Bridge or Culvert Identifier

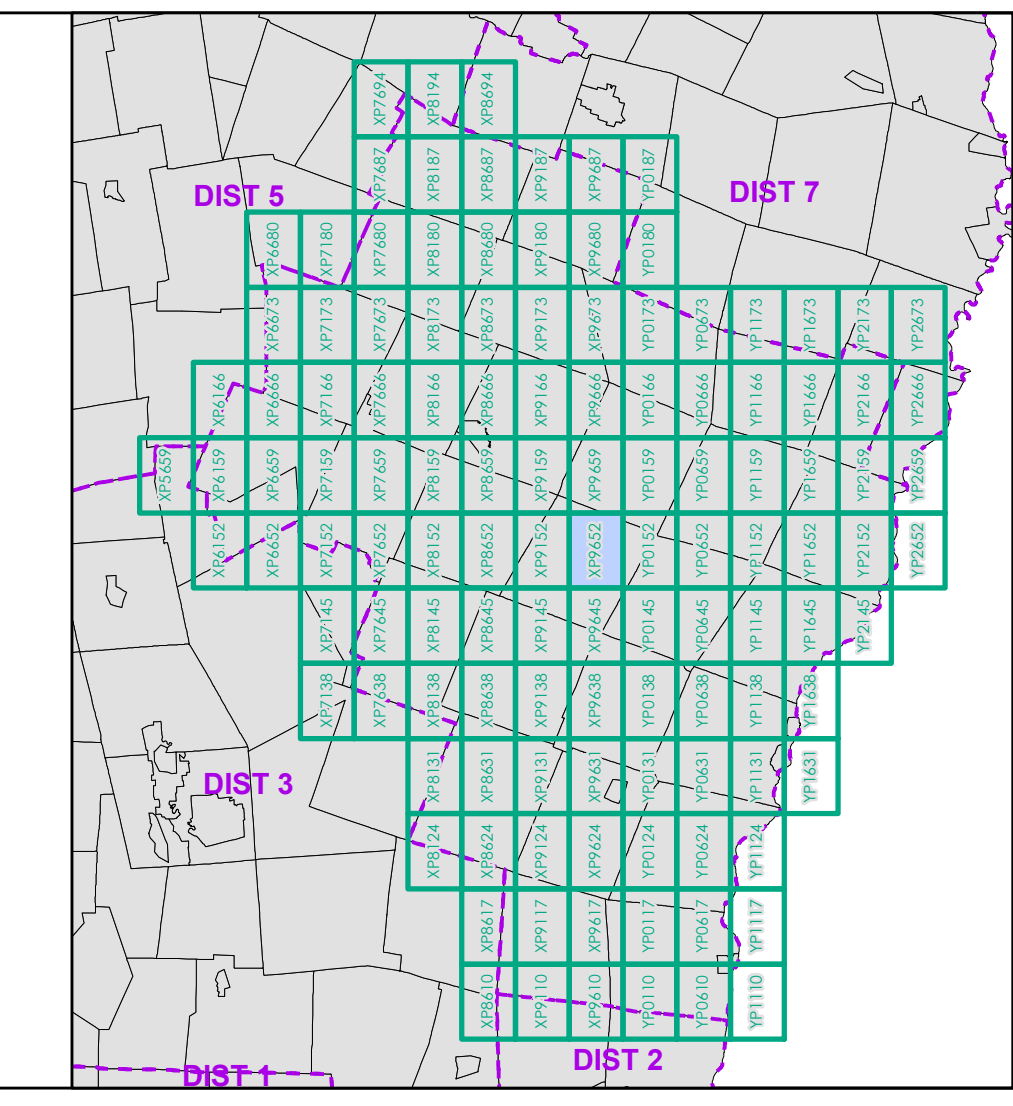
1,000 meter US National Grid
North American Datum 1983
Geoid Zone Designation: 18T

Vermont State Plane Coordinate System
North American Datum of 1983
SPCS Zone Identifier: 4400
Geodetic Reference System 80
500-meter grid, Easting - Northing

Map generated: 21 August 2017

Contact information:
Vermont Agency of Transportation, Mapping Section
1 National Life Drive, Montpelier, VT 05633-5001
Telephone: 802-828-2600

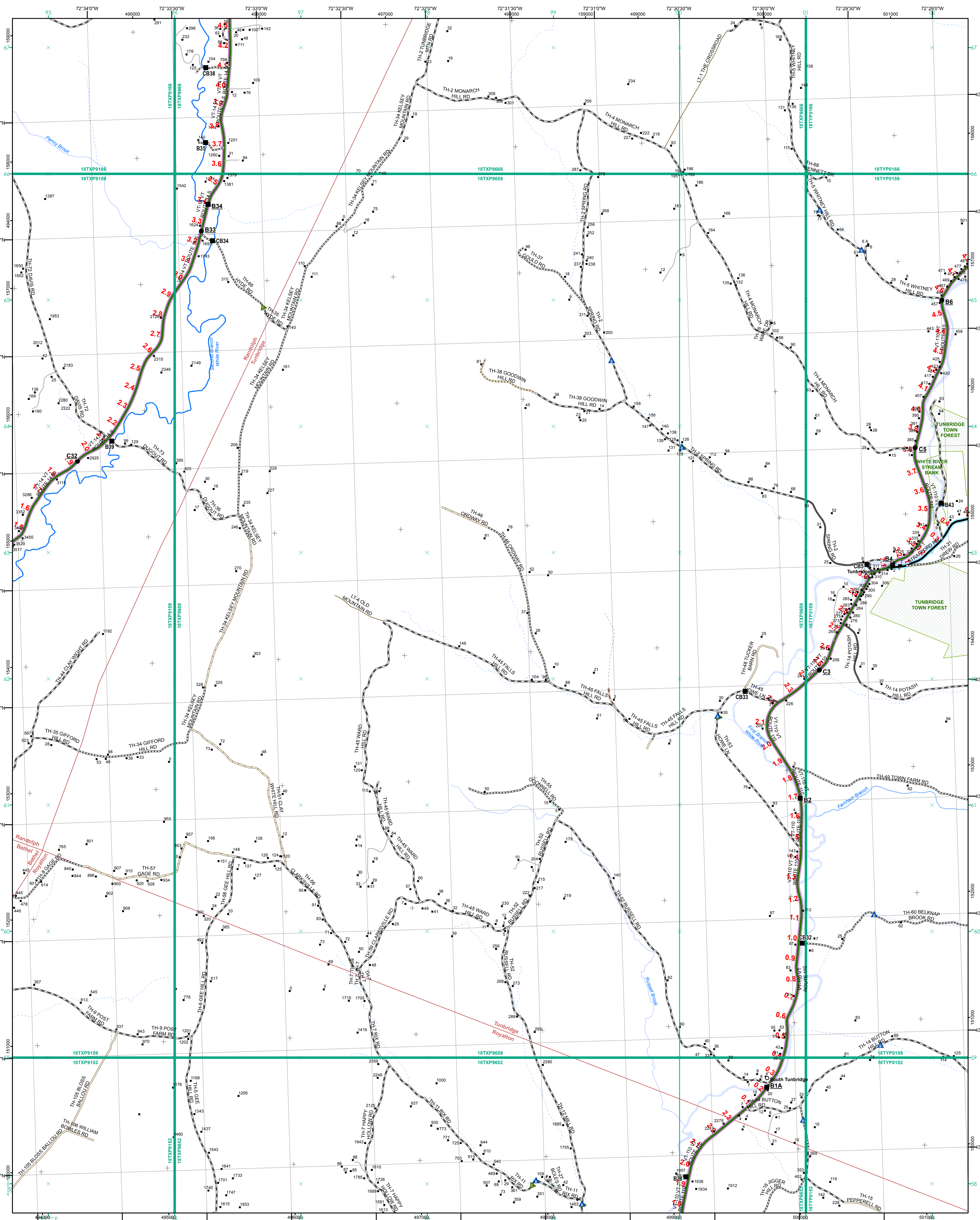
This map was funded in part through grants from the Federal Highway Administration, U.S. Department of Transportation. The representation of the authors expressed herein do not necessarily state or reflect those of the U.S. Department of Transportation.



0 0.2 0.4 0.6 0.8 Miles
Scale 1:12,672 (printed size: 24 x 36 inches)

FIELD ASSESSMENT MAP SERIES
USNG Page #: 18TXP9652
Sheet ID: XP9652
District: 4

TOWNS INCLUDED ON SHEET
Royalton
Sharon
Tunbridge



- | | |
|--|---|
| <ul style="list-style-type: none"> Interstate Interstate Ramp Divided U.S. Highway U.S. Highway Ramp U.S. Highway State Highway - Paved State Highway - Gravel State Highway Ramp - Paved Class 2 - Paved Class 2 - Gravel Class 2 - Graded Earth Class 3 - Paved Class 3 - Graded Earth Class 3 - Unimproved / Primitive Class 4 - Paved Class 4 - Gravel Class 4 - Graded Earth Class 4 - Unimproved / Primitive Class 4 - Impassable or Untraveled National or State Forest Highway Legal Trail Unconfirmed Legal Trail Private Discontinued Winter Road Closure | <ul style="list-style-type: none"> 2 - Principal Arterial - Other Freeway 3 - Principal Arterial - Other 4 - Minor Arterial 5 - Major Collector 6 - Minor Collector |
| <ul style="list-style-type: none"> Railroad Rail Trail Airport | <ul style="list-style-type: none"> State/Town Bridge or Culvert Greater than 20' State Bridge or Culvert 6' - 20' Bike Path Structure Town Bridge 6' - 20' Town Culvert 6' - 20' VTtrans Maintenance District Office Named Lake-Pond Unnamed Lake-Pond Named River-Stream Unnamed River-Stream Public Land - State/Municipal Green Mountain National Forest District Boundary Town Boundary |

2.2 Distance along linear referenced highway (route log measure)

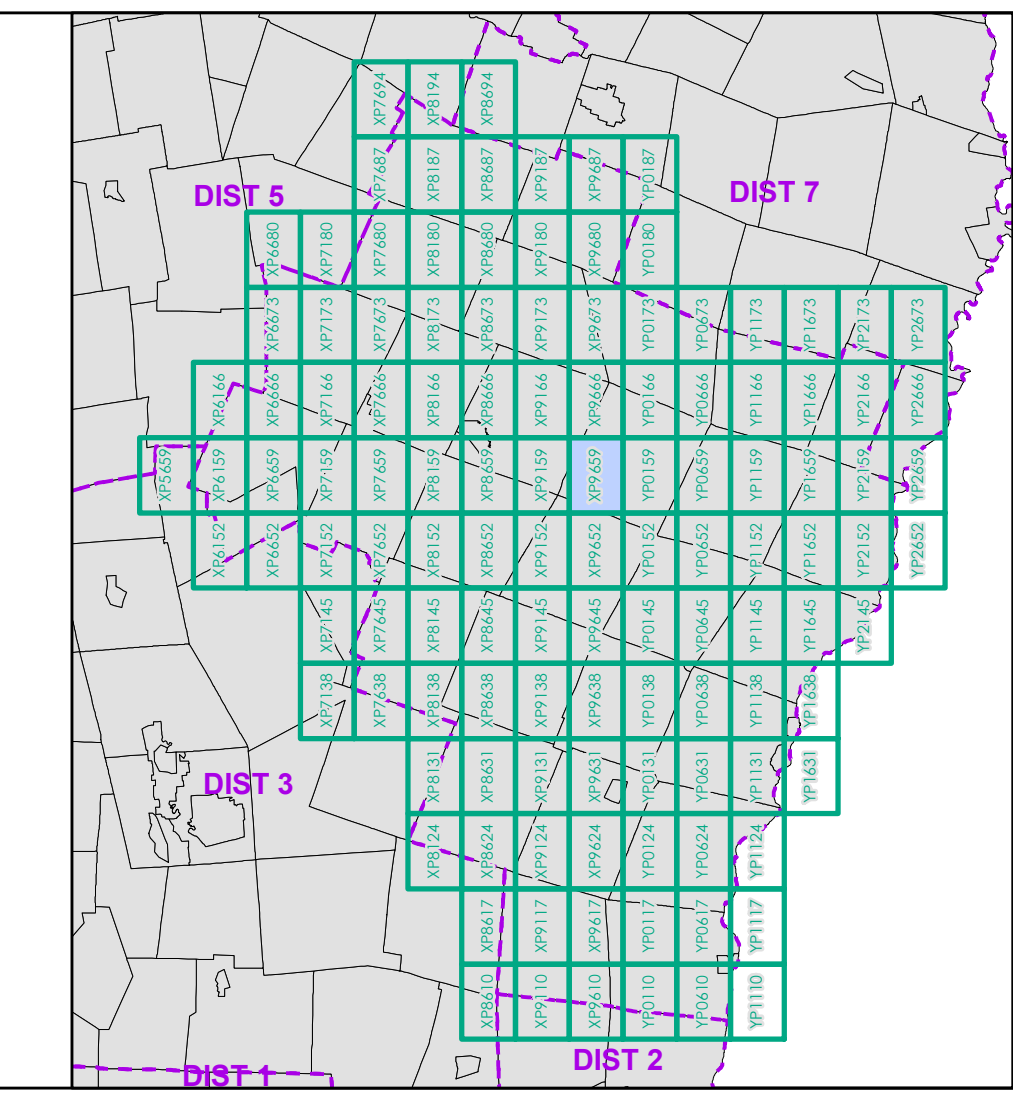
B20 / C20 State Bridge or Culvert Identifier
B2 / C20 Town Bridge or Culvert Identifier

1,000 meter US National Grid
 North American Datum 1983
 SPCS Zone Identifier: 4400
 Geoidic Reference System 80
 500-meter grid, Easting - Northing

Map generated: 21 August 2017

Contact information:
 Vermont Agency of Transportation, Mapping Section
 1 National Life Drive, Montpelier, VT 05633-5001
 Telephone: 802-828-2600

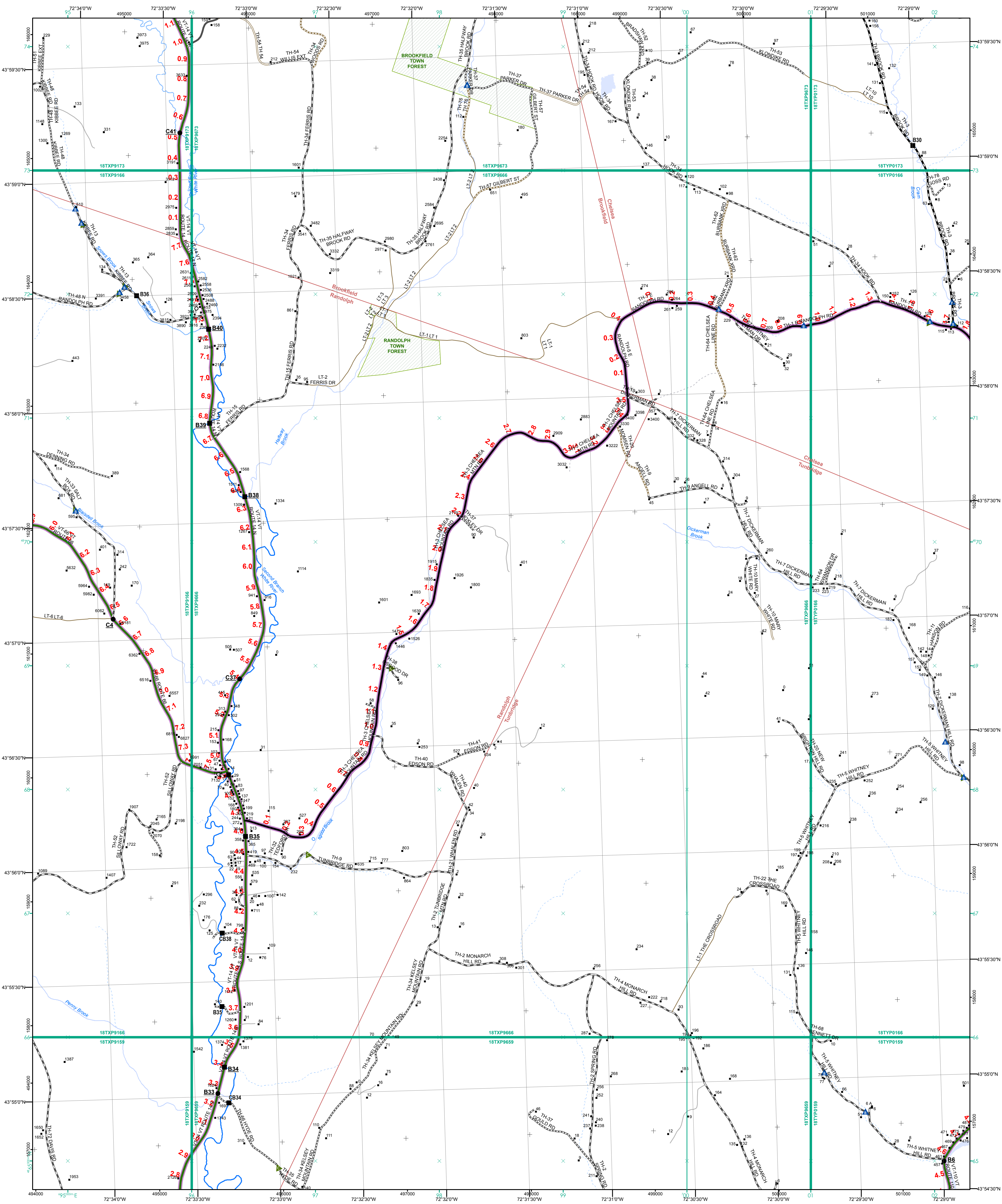
This map was funded in part through grants from the Federal Highway Administration, U.S. Department of Transportation. The representation of the authors expressed herein do not necessarily state or reflect those of the U.S. Department of Transportation.



0 0.2 0.4 0.6 0.8 Miles
 Scale 1:12,672 (printed size: 24 x 36 inches)

FIELD ASSESSMENT MAP SERIES
 USNG Page #: 18TXP9659
 Sheet ID: XP9659
 District: 4

TOWNS INCLUDED ON SHEET
 Bethel
 Randolph
 Royalton
 Tunbridge



- Functional Class**
- 2 - Principal Arterial - Other Freeway
 - 3 - Principal Arterial - Other
 - 4 - Minor Arterial
 - 5 - Major Collector
 - 6 - Minor Collector
- Railroad**
- Railroad
 - Rail Trail
 - Airport
- Bridge-Culvert**
- State/Town Bridge or Culvert Greater than 20'
 - State Bridge or Culvert 6' - 20'
 - Bike Path Structure
 - Town Bridge 6' - 20'
 - Town Culvert 6' - 20'
 - VTrans Maintenance District Office
- Other Features**
- Named Lake-Pond
 - Unnamed Lake-Pond
 - Named River-Stream
 - Unnamed River-Stream
 - Public Land - State/Municipal
 - Green Mountain National Forest
 - District Boundary
 - Town Boundary

2.2 Distance along linear referenced highway (route log measure)

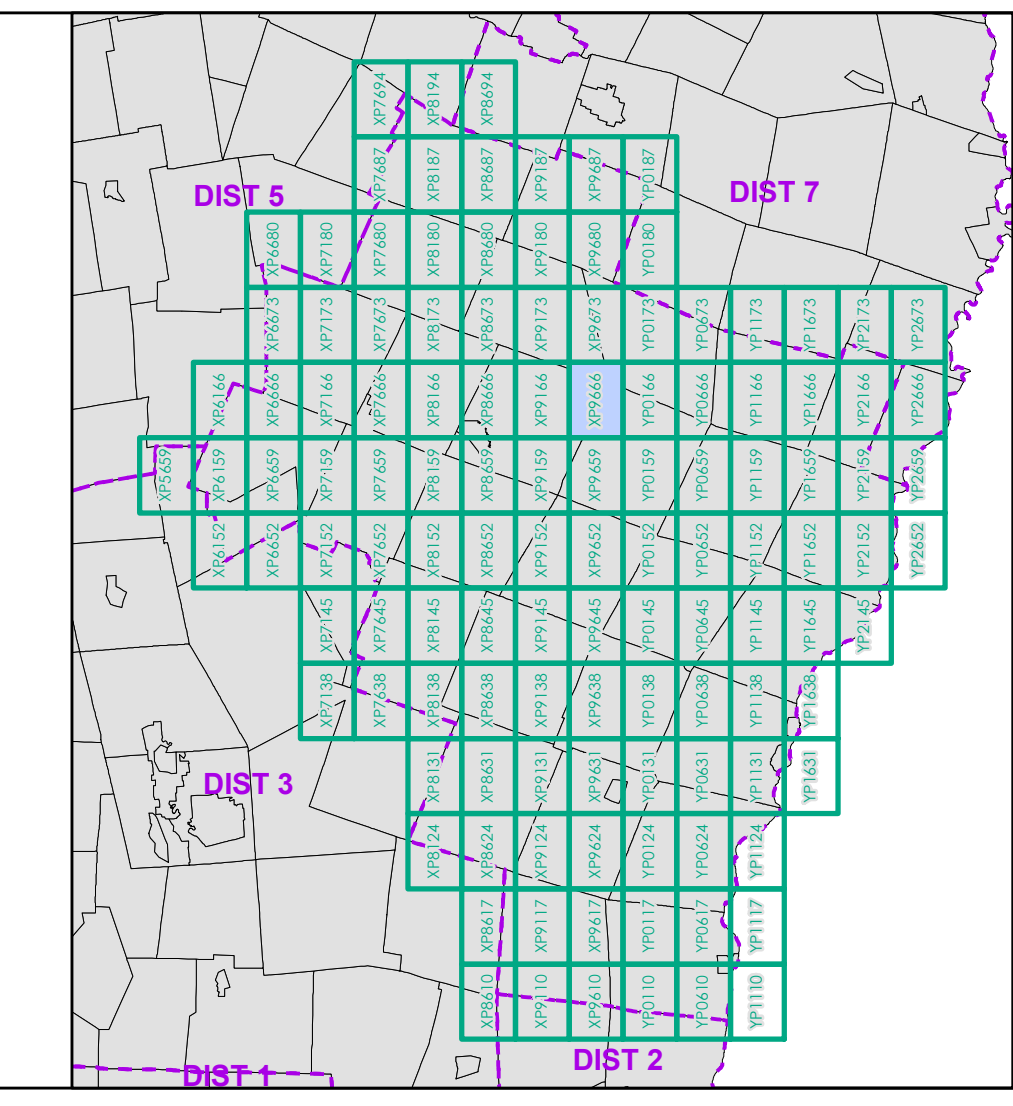
B20 / C20 State Bridge or Culvert Identifier
B20 / C20 Town Bridge or Culvert Identifier

1,000 meter US National Grid
 North American Datum 1983
 SPCS Zone Identifier: 4400
 Geoidetic Reference System 80
 500-meter grid, Easting - Northing

Map generated: 21 August 2017

Contact information:
 Vermont Agency of Transportation, Mapping Section
 1 National Life Drive, Montpelier, VT 05633-5001
 Telephone: 802-828-2600

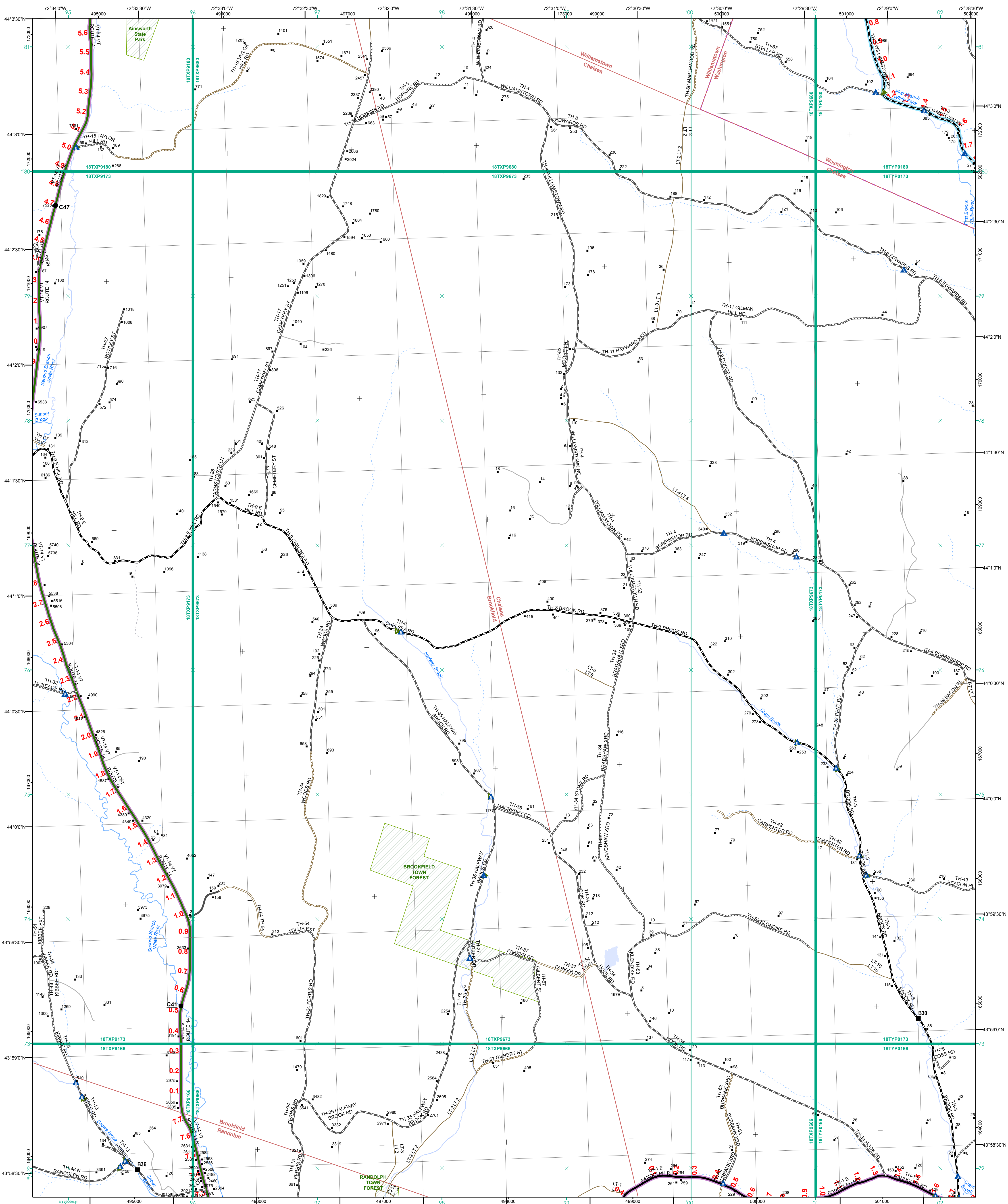
This map was funded in part through grants from the Federal Highway Administration, U.S. Department of Transportation. The representation of the authors expressed herein do not necessarily state or reflect those of the U.S. Department of Transportation.



0 0.2 0.4 0.6 0.8 Miles
 Scale 1:12,672 (printed size: 24 x 36 inches)

FIELD ASSESSMENT MAP SERIES
 USNG Page #: 18TXP9666
 Sheet ID: XP9666
 District: 4

TOWNS INCLUDED ON SHEET
 Brookfield
 Chelsea
 Randolph
 Tunbridge



- Functional Class**
- Interstate
 - Interstate Ramp
 - Divided U.S. Highway
 - U.S. Highway Ramp
 - U.S. Highway
 - State Highway - Paved
 - State Highway - Gravel
 - State Highway Ramp - Paved
 - Class 1 - Paved
 - Class 2 - Paved
 - Class 2 - Gravel
 - Class 2 - Graded Earth
 - Class 3 - Paved
 - Class 3 - Graded Earth
 - Class 3 - Unimproved / Primitive
 - Class 4 - Paved
 - Class 4 - Gravel
 - Class 4 - Graded Earth
 - Class 4 - Unimproved / Primitive
 - Class 4 - Impassable or Untraveled
 - National or State Forest Highway
 - Legal Trail
 - Unconfirmed Legal Trail
 - Private
 - Discontinued
 - Winter Road Closure
- Functional Class**
- 2 - Principal Arterial - Other Freeway
 - 3 - Principal Arterial - Other
 - 4 - Minor Arterial
 - 5 - Major Collector
 - 6 - Minor Collector
- Railroad**
- Railroad
 - Rail Trail
 - Airport
- Bridge-Culvert**
- State/Town Bridge or Culvert Greater than 20'
 - State Bridge or Culvert 6' - 20'
 - Bike Path Structure
 - Town Bridge 6' - 20'
 - Town Culvert 6' - 20'
 - VTrans Maintenance District Office
 - Named Lake-Pond
 - Unnamed Lake-Pond
 - Named River-Stream
 - Unnamed River-Stream
 - Unconfirmed Legal Trail
 - Private
 - Discontinued
 - Town Boundary

2.2 Distance along linear referenced highway (route log measure)

B20 / C20 State Bridge or Culvert Identifier
B20 / C20 Town Bridge or Culvert Identifier

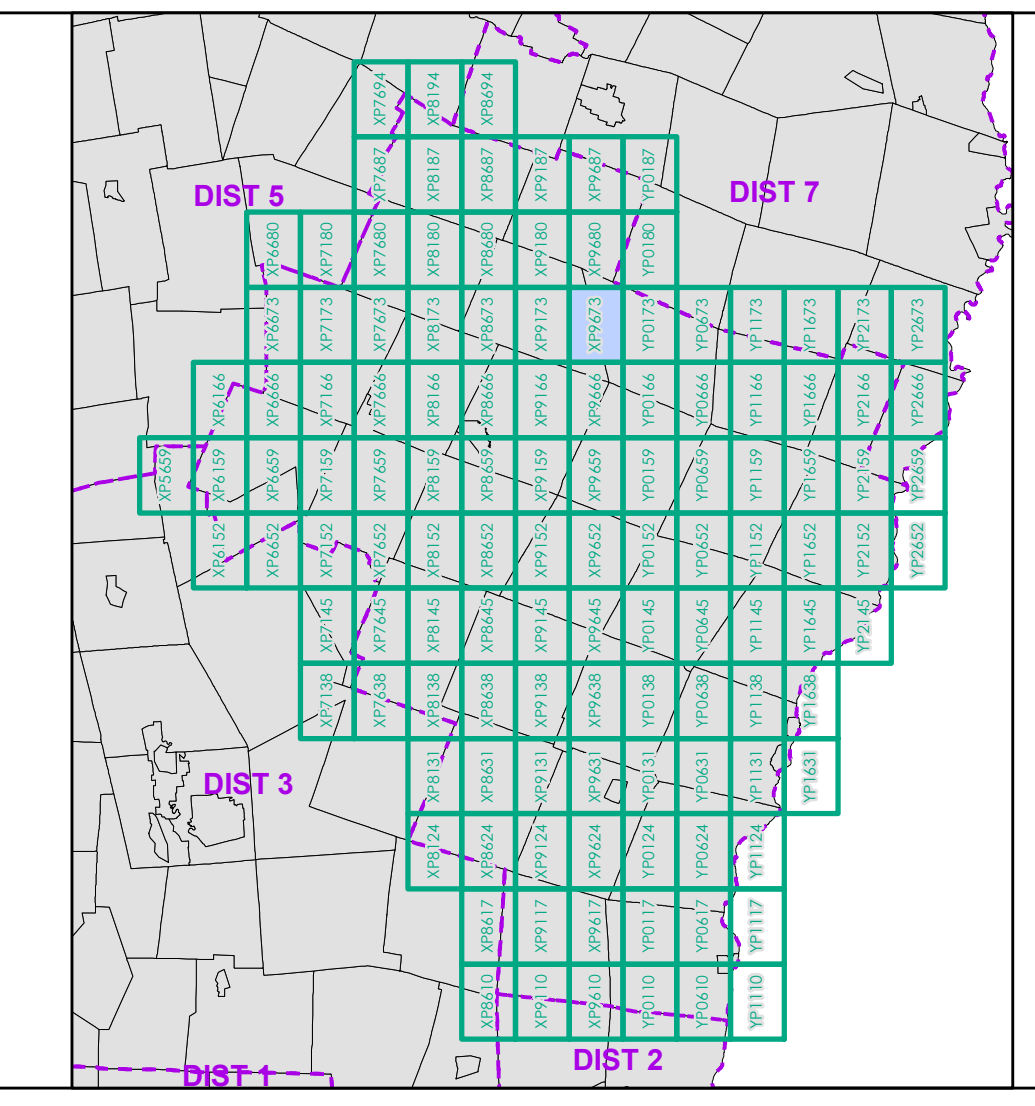
1,000 meter US National Grid
North American Datum 1983
SPCS Zone Identifier: 4400
Geodetic Reference System 80
500-meter grid, Easting - Northing

Vermont State Plane Coordinate System
North American Datum of 1983
SPCS Zone Identifier: 4400
Geodetic Reference System 80
500-meter grid, Easting - Northing

Map generated: 21 August 2017

Contact information:
Vermont Agency of Transportation, Mapping Section
1 National Life Drive, Montpelier, VT 05633-5001
Telephone: 802-828-2600

This map was funded in part through grants from the Federal Highway Administration, U.S. Department of Transportation. The representation of the authors expressed herein do not necessarily state or reflect those of the U.S. Department of Transportation.



0 0.2 0.4 0.6 0.8 Miles
Scale 1:12,672 (printed size: 24 x 36 inches)

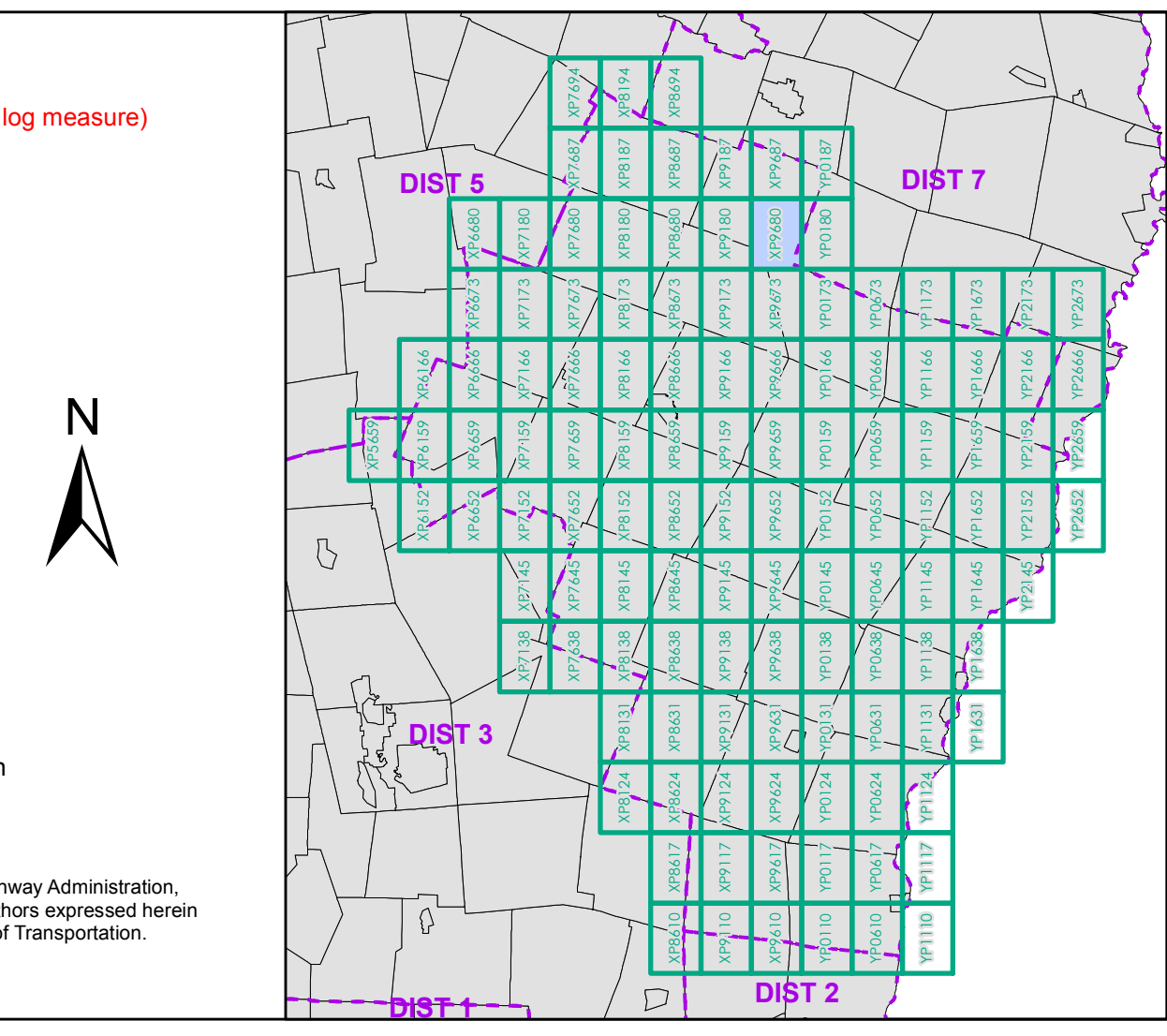
FIELD ASSESSMENT MAP SERIES
USNG Page #: 18TXP9673
Sheet ID: XP9673
District: 4

TOWNS INCLUDED ON SHEET
Brookfield
Chelsea
Randolph
Washington
Williamstown



- Interstate
- Interstate Ramp
- Divided U.S. Highway
- U.S. Highway Ramp
- U.S. Highway
- State Highway - Paved
- State Highway - Gravel
- State Highway Ramp - Paved
- Class 1 - Paved
- Class 2 - Paved
- Class 2 - Gravel
- Class 2 - Graded Earth
- Class 3 - Paved
- Class 3 - Gravel
- Class 3 - Graded Earth
- Class 3 - Unimproved / Primitive
- Class 4 - Paved
- Class 4 - Gravel
- Class 4 - Graded Earth
- Class 4 - Unimproved / Primitive
- Class 4 - Impassable or Untraveled
- National or State Forest Highway
- Legal Trail
- Unconfirmed Legal Trail
- Private
- Discontinued
- Winter Road Closure

- Functional Class**
- 2 - Principal Arterial - Other Freeway
 - 3 - Principal Arterial - Other
 - 4 - Minor Arterial
 - 5 - Major Collector
 - 6 - Minor Collector
- Railroad**
- Railroad
 - Rail Trail
 - Airport
- Bridge-Culvert**
- State/Town Bridge or Culvert Greater than 20'
 - State Bridge or Culvert 6' - 20'
 - Bike Path Structure
 - Town Bridge 6' - 20'
 - Town Culvert 6' - 20'
 - VT Trans Maintenance District Office
- Other Features**
- Named Lake-Pond
 - Unnamed Lake-Pond
 - Named River-Stream
 - Unnamed River-Stream
 - Public Land - State/Municipal
 - Green Mountain National Forest
 - District Boundary
 - Town Boundary



0 0.2 0.4 0.6 0.8 Miles

Scale 1:12,672 (printed size: 24 x 36 inches)

FIELD ASSESSMENT MAP SERIES

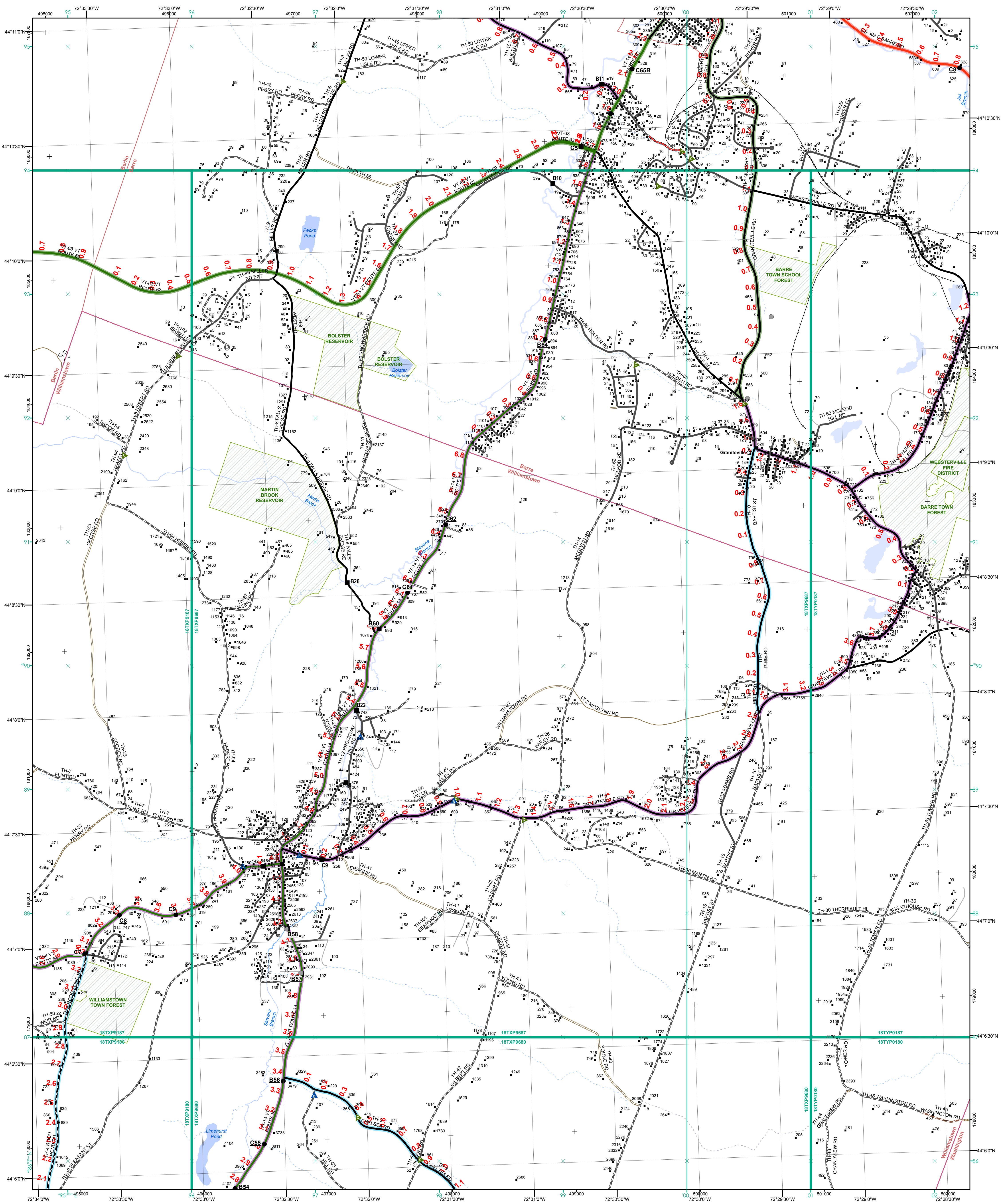
USNG Page #: 18TXP9680

Sheet ID: XP9680

District: 4

TOWNS INCLUDED ON SHEET

Brookfield
Chelsea
Washington
Williamstown



- | | |
|--|--|
| <ul style="list-style-type: none"> Interstate Interstate Ramp Divided U.S. Highway U.S. Highway Ramp U.S. Highway State Highway - Paved State Highway - Gravel State Highway Ramp - Paved Class 1 - Paved Class 2 - Paved Class 2 - Gravel Class 2 - Graded Earth Class 3 - Gravel Class 3 - Graded Earth Class 3 - Unimproved / Primitive Class 4 - Paved Class 4 - Gravel Class 4 - Graded Earth Class 4 - Unimproved / Primitive Class 4 - Impassable or Untraveled National or State Forest Highway Legal Trail Unconfirmed Legal Trail Private Discontinued Winter Road Closure | <ul style="list-style-type: none"> Functional Class 2 - Principal Arterial - Other Freeway 3 - Principal Arterial - Other 4 - Minor Arterial 5 - Major Collector 6 - Minor Collector |
|--|--|

2.2 Distance along linear referenced highway (route log measure)

B20 / C20 State Bridge or Culvert Identifier
B20 / C20 Town Bridge or Culvert Identifier

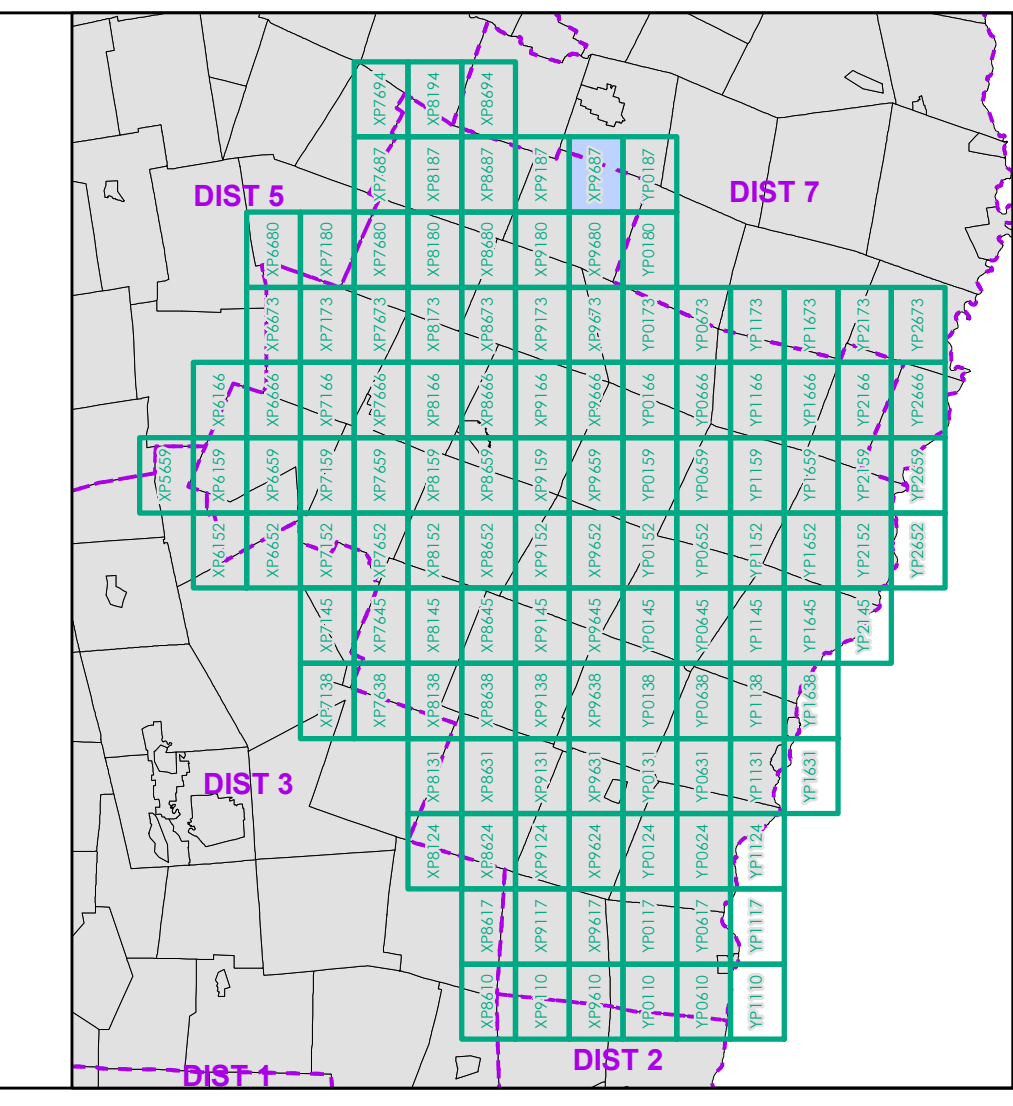
1,000 meter US National Grid
North American Datum 1983
Grid Zone Designation: 18T

Vermont State Plane Coordinate System
North American Datum of 1983
SPCS Zone Identifier: 4400
Geodetic Reference System 80
500-meter grid, Easting - Northing

Map generated: 21 August 2017

Contact information:
Vermont Agency of Transportation, Mapping Section
1 National Life Drive, Montpelier, VT 05633-5001
Telephone: 802-828-2600

This map was funded in part through grants from the Federal Highway Administration, U.S. Department of Transportation. The representation of the authors expressed herein do not necessarily state or reflect those of the U.S. Department of Transportation.



0 0.2 0.4 0.6 0.8 Miles

Scale 1:12,672 (printed size: 24 x 36 inches)

FIELD ASSESSMENT MAP SERIES

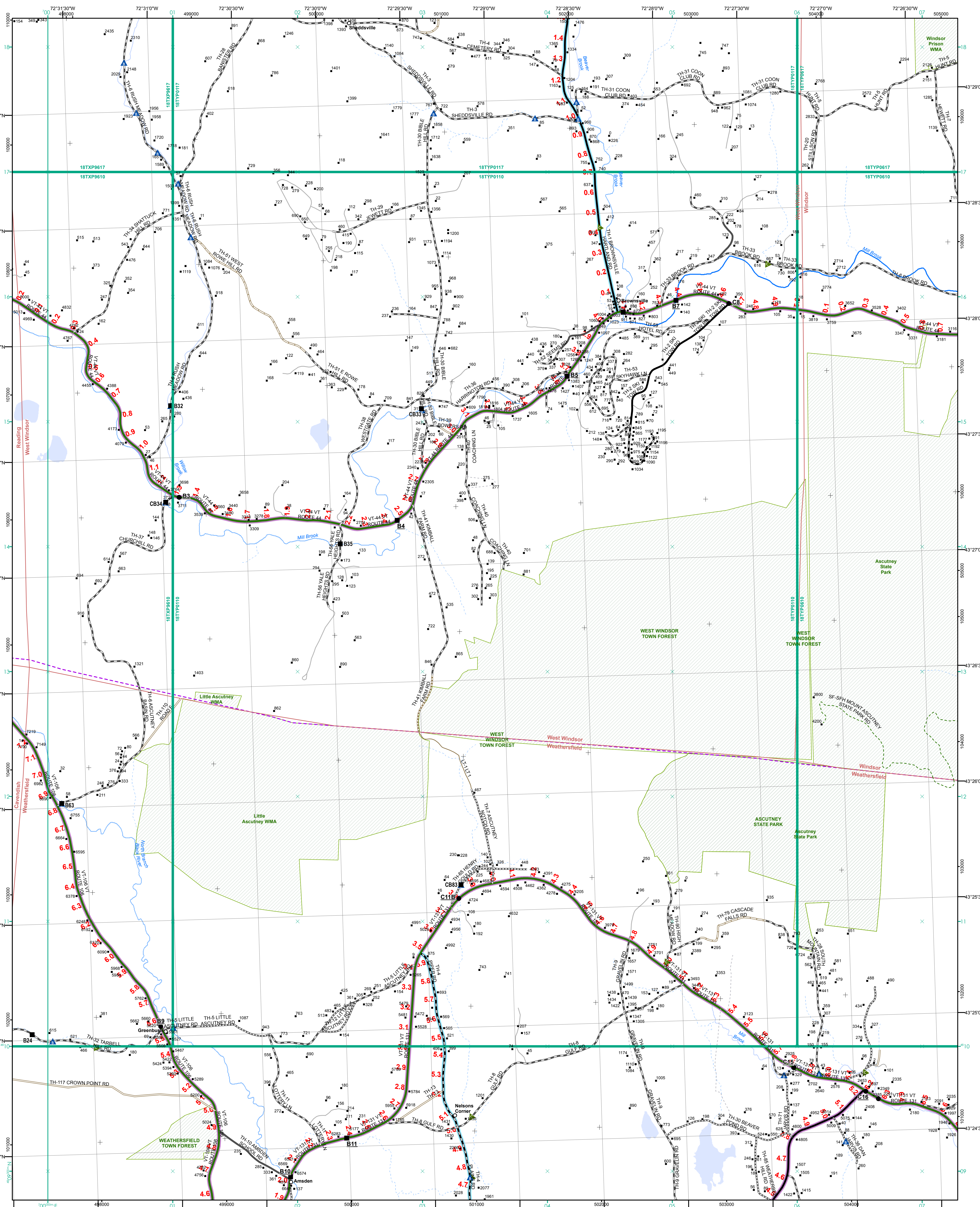
USNG Page #: 18TXP9687

Sheet ID: XP9687

District: 4

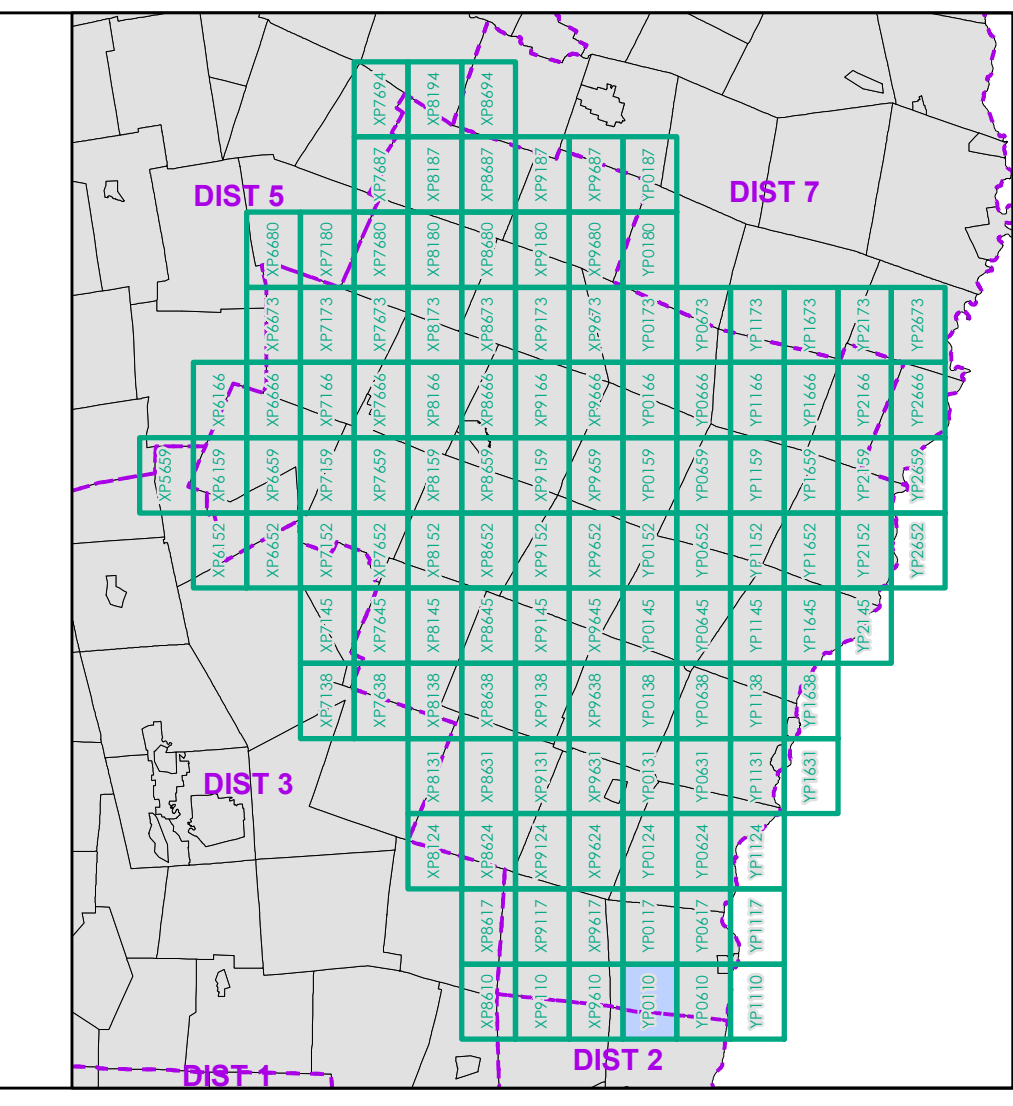
TOWNS INCLUDED ON SHEET

Barre
Barre City
Berlin
Washington
Williamstown



- Interstate
- Interstate Ramp
- Divided U.S. Highway
- U.S. Highway Ramp
- U.S. Highway
- State Highway - Paved
- State Highway - Gravel
- State Highway Ramp - Paved
- Class 1 - Paved
- Class 2 - Paved
- Class 3 - Gravel
- Class 3 - Graded Earth
- Class 3 - Unimproved / Primitive
- Class 4 - Paved
- Class 4 - Gravel
- Class 4 - Graded Earth
- Class 4 - Unimproved / Primitive
- Class 4 - Impassable or Untraveled
- National or State Forest Highway
- Legal Trail
- Unconfirmed Legal Trail
- Private
- Discontinued
- Winter Road Closure

- Functional Class**
- 2 - Principal Arterial - Other Freeway
 - 3 - Principal Arterial - Other
 - 4 - Minor Arterial
 - 5 - Major Collector
 - 6 - Minor Collector
- Railroad**
- Railroad
 - Rail Trail
 - Airport
- Bridge-Culvert**
- State/Town Bridge or Culvert Greater than 20'
 - State Bridge or Culvert 6' - 20'
 - Bike Path Structure
 - Town Bridge 6' - 20'
 - Town Culvert 6' - 20'
 - VTtrans Maintenance District Office
- Other Features**
- Named Lake-Pond
 - Unnamed Lake-Pond
 - Named River-Stream
 - Unnamed River-Stream
 - Public Land - State/Municipal
 - Green Mountain National Forest
 - District Boundary
 - Town Boundary
- 2.2 Distance along linear referenced highway (route log measure)**
- B20 / C20 State Bridge or Culvert Identifier
 - B20 / C20 Town Bridge or Culvert Identifier
- 1,000 meter US National Grid**
- North American Datum of 1983
 - SPCS Zone Identifier: 4400
 - Geodetic Reference System 80
 - 500-meter grid, Easting - Northing
- Vermont State Plane Coordinate System**
- North American Datum of 1983
 - SPCS Zone Identifier: 4400
 - Geodetic Reference System 80
 - 500-meter grid, Easting - Northing
- Map generated: 21 August 2017
- Contact information:
 Vermont Agency of Transportation, Mapping Section
 1 National Life Drive, Montpelier, VT 05633-5001
 Telephone: 802-828-2600
- This map was funded in part through grants from the Federal Highway Administration, U.S. Department of Transportation. The representation of the authors expressed herein do not necessarily state or reflect those of the U.S. Department of Transportation.



0 0.2 0.4 0.6 0.8 Miles

Scale 1:12,672 (printed size: 24 x 36 inches)

FIELD ASSESSMENT MAP SERIES

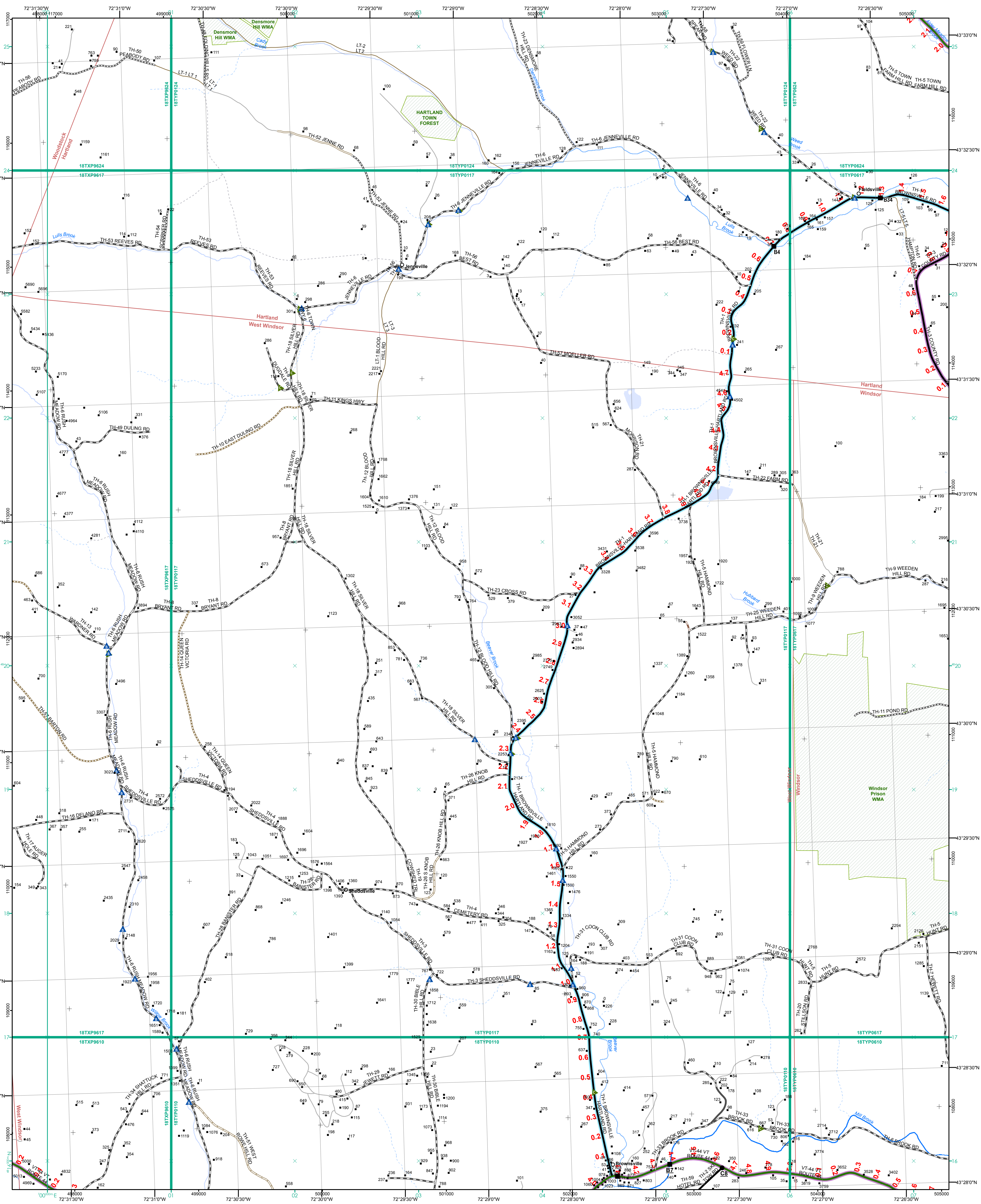
USNG Page #: 18TYP0110

Sheet ID: YP0110

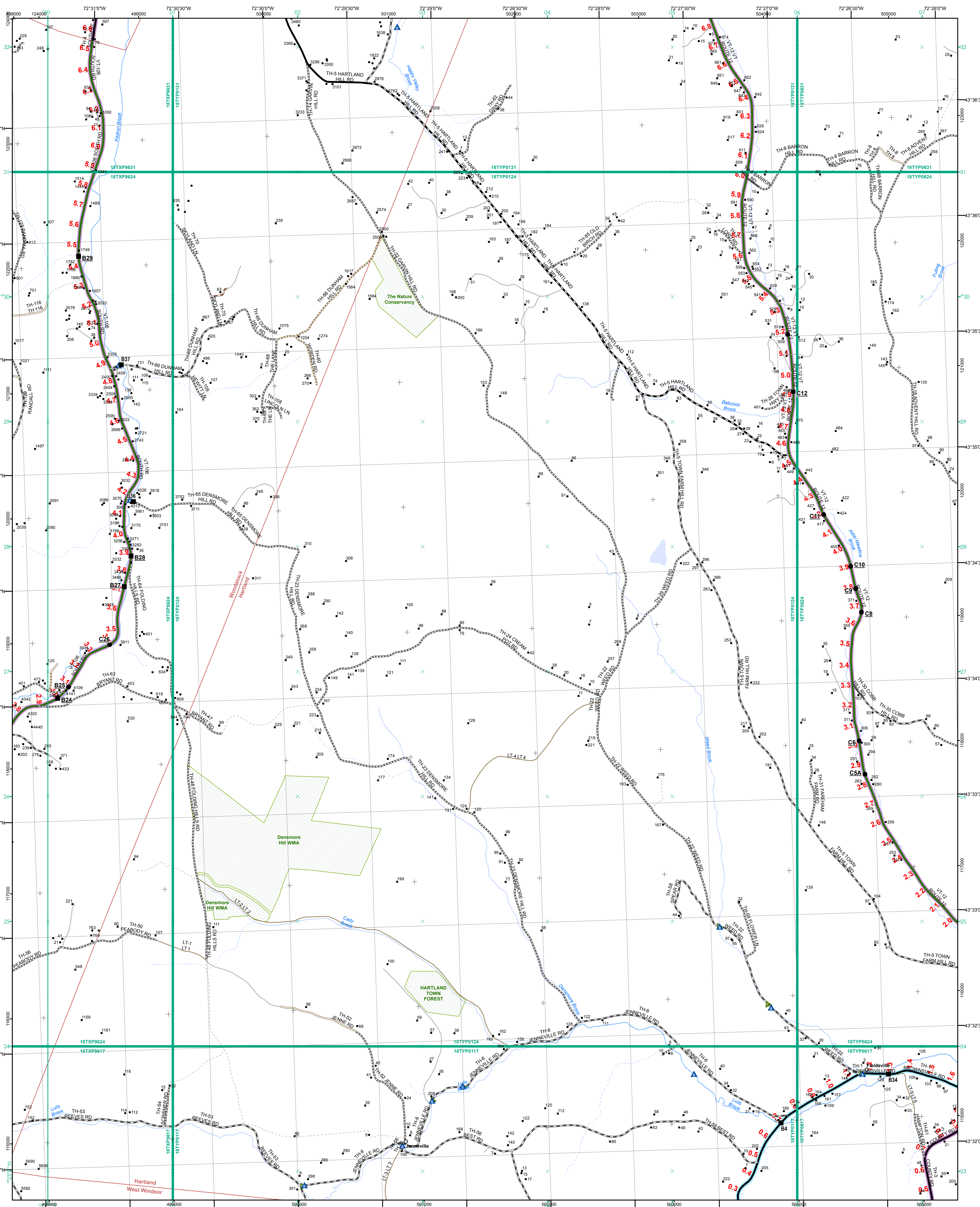
District: 4

TOWNS INCLUDED ON SHEET

Cavendish
 Reading
 Weathersfield
 West Windsor
 Windsor



<ul style="list-style-type: none"> Interstate Interstate Ramp Divided U.S. Highway U.S. Highway Ramp U.S. Highway State Highway - Paved State Highway - Gravel State Highway Ramp - Paved Class 1 - Paved Class 2 - Paved Class 2 - Gravel Class 2 - Graded Earth Class 3 - Paved Class 3 - Graded Earth Class 3 - Unimproved / Primitive Class 4 - Paved Class 4 - Gravel Class 4 - Graded Earth Class 4 - Unimproved / Primitive Class 4 - Impassable or Untraveled National or State Forest Highway Legal Trail Unconfirmed Legal Trail Private Discontinued Winter Road Closure 	<p>Functional Class</p> <ul style="list-style-type: none"> 2 - Principal Arterial - Other Freeway 3 - Principal Arterial - Other 4 - Minor Arterial 5 - Major Collector 6 - Minor Collector <p>Railroad</p> <ul style="list-style-type: none"> Railroad Rail Trail Airport <p>Bridge-Culvert</p> <ul style="list-style-type: none"> State/Town Bridge or Culvert Greater than 20' State Bridge or Culvert 6' - 20' Bike Path Structure Town Bridge 6' - 20' Town Culvert 6' - 20' VT Trans Maintenance District Office Named Lake-Pond Unnamed Lake-Pond Named River-Stream Unnamed River-Stream Public Land - State/Municipal Green Mountain National Forest District Boundary Town Boundary 	<p>2.2 Distance along linear referenced highway (route log measure)</p> <p>B20 / C20 State Bridge or Culvert Identifier</p> <p>B20 / C20 Town Bridge or Culvert Identifier</p> <p>1,000 meter US National Grid North American Datum 1983 SPCS Zone Identifier: 4400 Geodetic Reference System 80 500-meter grid, Easting - Northing</p> <p>Map generated: 21 August 2017</p> <p>Contact information: Vermont Agency of Transportation, Mapping Section 1 National Life Drive, Montpelier, VT 05633-5001 Telephone: 802-828-2600</p> <p>This map was funded in part through grants from the Federal Highway Administration, U.S. Department of Transportation. The representation of the authors expressed herein do not necessarily state or reflect those of the U. S. Department of Transportation.</p>	<p>0 0.2 0.4 0.6 0.8 Miles</p> <p>Scale 1:12,672 (printed size: 24 x 36 inches)</p> <p>FIELD ASSESSMENT MAP SERIES</p> <p>USNG Page #: 18TYP0117</p> <p>Sheet ID: YP0117</p> <p>District: 4</p> <p>TOWNS INCLUDED ON SHEET</p> <p>Hartland Reading West Windsor Windsor Woodstock</p>
---	--	--	---



- Functional Class**
- Interstate
 - Interstate Ramp
 - Divided U.S. Highway
 - U.S. Highway Ramp
 - U.S. Highway
 - State Highway - Paved
 - State Highway - Gravel
 - State Highway Ramp - Paved
 - Class 1 - Paved
 - Class 2 - Paved
 - Class 2 - Gravel
 - Class 2 - Graded Earth
 - Class 3 - Paved
 - Class 3 - Graded Earth
 - Class 3 - Unimproved / Primitive
 - Class 4 - Paved
 - Class 4 - Gravel
 - Class 4 - Graded Earth
 - Class 4 - Unimproved / Primitive
 - Class 4 - Impassable or Untraveled
 - National or State Forest Highway
 - Legal Trail
 - Unconfirmed Legal Trail
 - Private
 - Discontinued
 - Winter Road Closure
- Railroad**
- Railroad
 - Rail Trail
 - Airport
- Bridge-Culvert**
- State/Town Bridge or Culvert Greater than 20'
 - State Bridge or Culvert 6' - 20'
 - Bike Path Structure
 - Town Bridge 6' - 20'
 - Town Culvert 6' - 20'
 - VTrans Maintenance District Office
 - Named Lake-Pond
 - Unnamed Lake-Pond
 - Named River-Stream
 - Unnamed River-Stream
 - Public Land - State/Municipal
 - Green Mountain National Forest
 - District Boundary
 - Town Boundary

2.2 Distance along linear referenced highway (route log measure)

B20 / C20 State Bridge or Culvert Identifier
B20 / C20 Town Bridge or Culvert Identifier

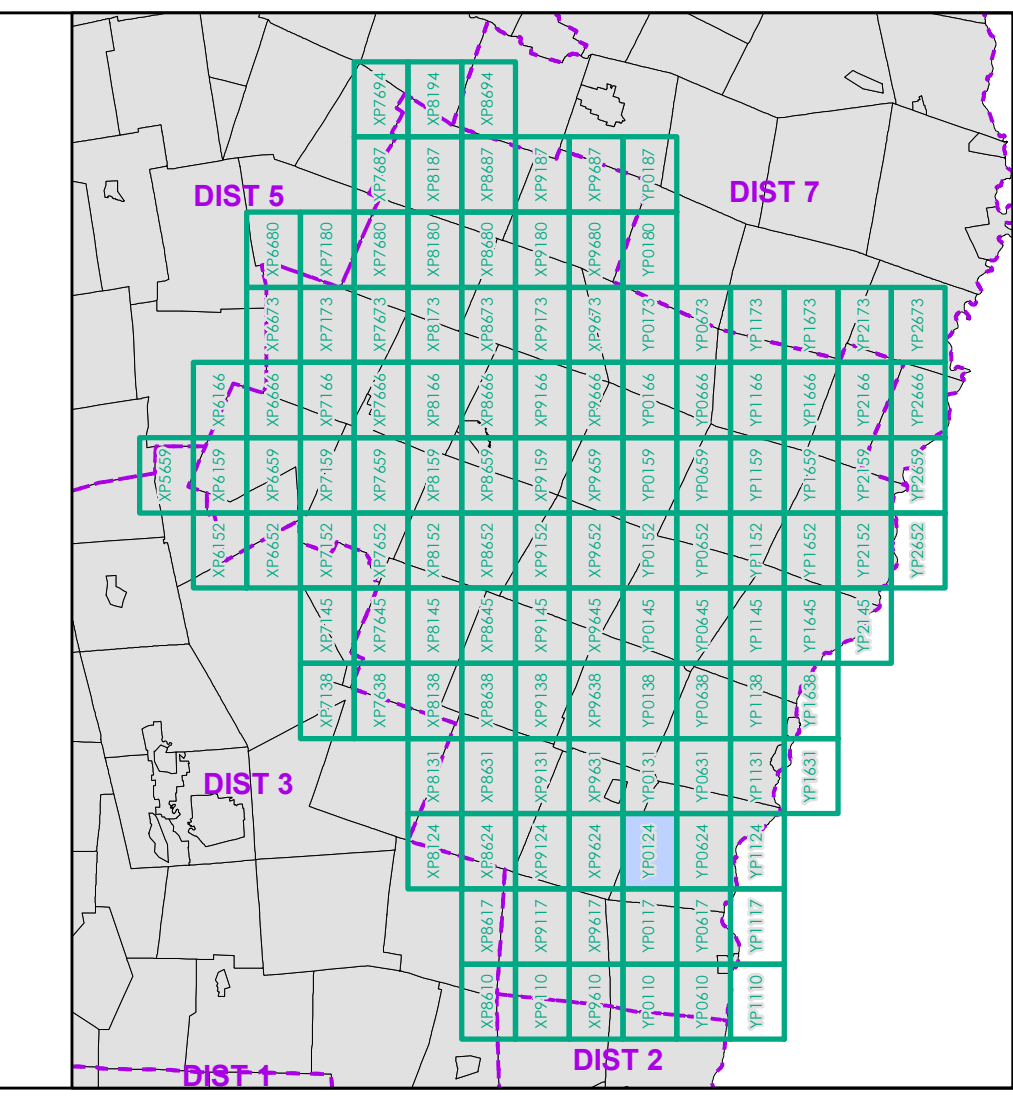
1,000 meter US National Grid
 North American Datum 1983
 Grid Zone Designation: 18T

Vermont State Plane Coordinate System
 North American Datum of 1983
 SPCS Zone Identifier: 4400
 Geodetic Reference System 80
 500-meter grid, Easting - Northing

Map generated: 21 August 2017

Contact information:
 Vermont Agency of Transportation, Mapping Section
 1 National Life Drive, Montpelier, VT 05633-5001
 Telephone: 802-828-2600

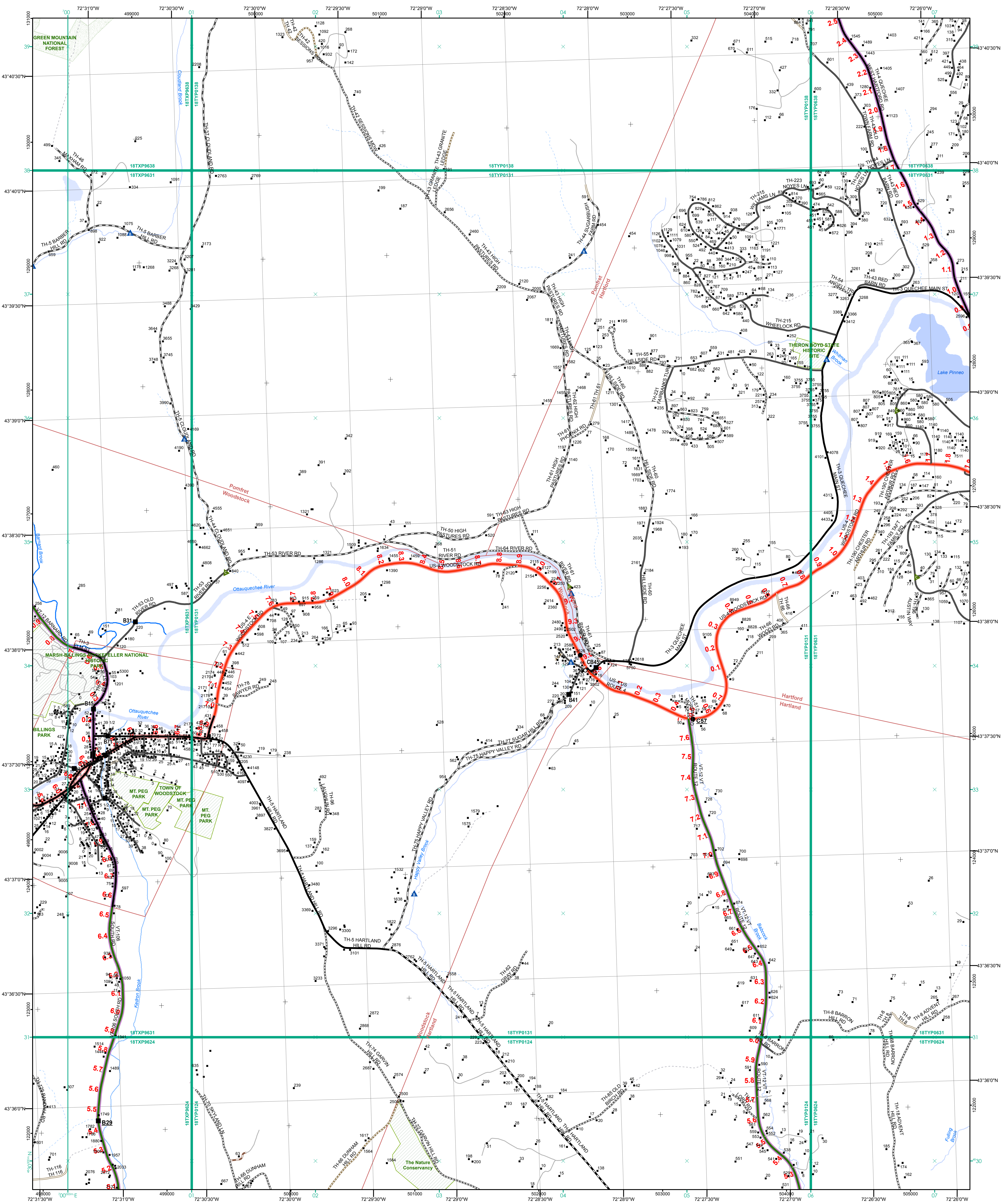
This map was funded in part through grants from the Federal Highway Administration, U.S. Department of Transportation. The representation of the authors expressed herein do not necessarily state or reflect those of the U.S. Department of Transportation.



0 0.2 0.4 0.6 0.8 Miles
 Scale 1:12,672 (printed size: 24 x 36 inches)

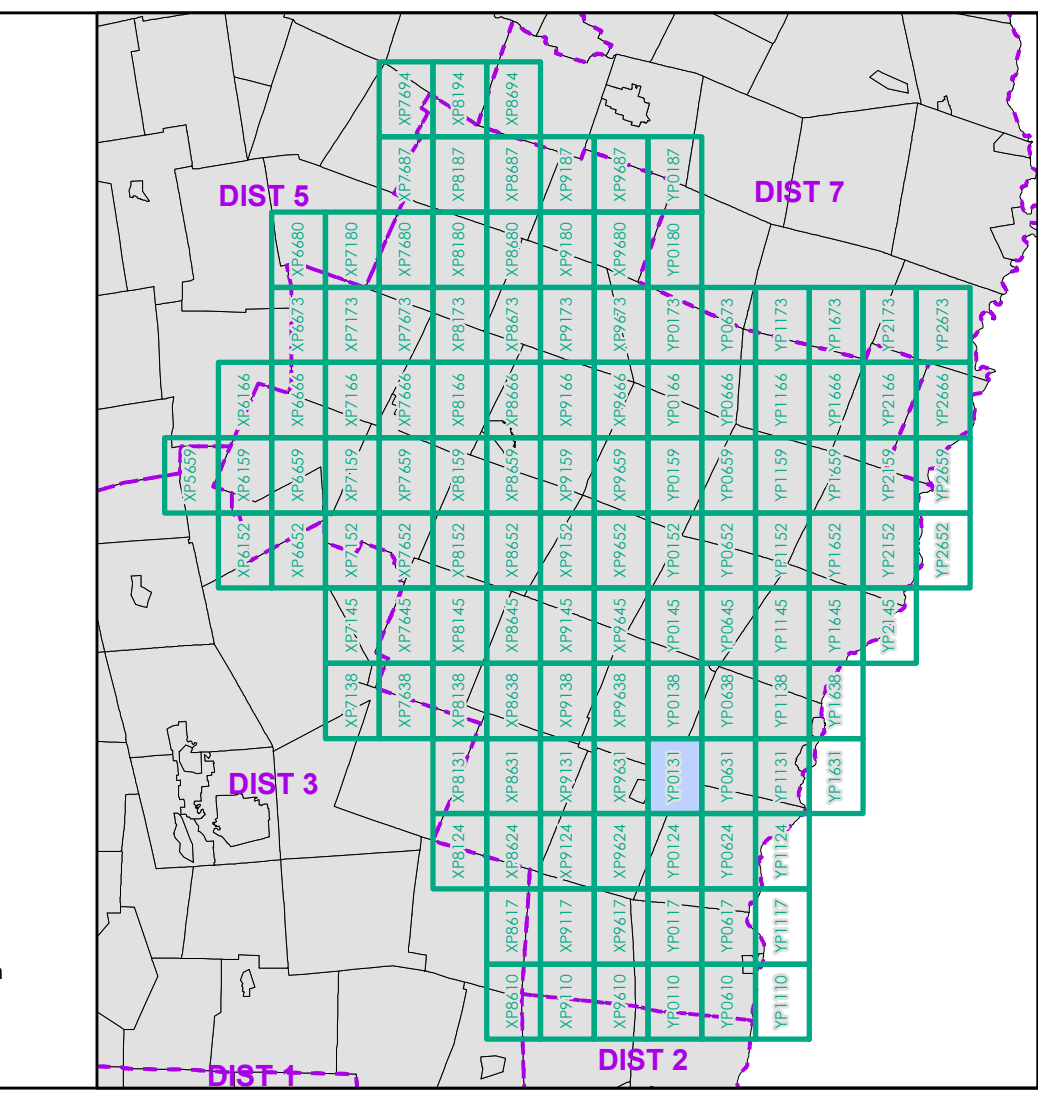
FIELD ASSESSMENT MAP SERIES
 USNG Page #: 18TYP0124
 Sheet ID: YP0124
 District: 4

TOWNS INCLUDED ON SHEET
 Hartland
 West Windsor
 Woodstock
 Woodstock Village



- Interstate
- Interstate Ramp
- Divided U.S. Highway
- U.S. Highway Ramp
- U.S. Highway
- State Highway - Paved
- State Highway - Gravel
- State Highway Ramp - Paved
- Class 1 - Paved
- Class 2 - Paved
- Class 2 - Graded Earth
- Class 3 - Paved
- Class 3 - Graded Earth
- Class 3 - Unimproved / Primitive
- Class 4 - Paved
- Class 4 - Gravel
- Class 4 - Graded Earth
- Class 4 - Unimproved / Primitive
- Class 4 - Impassable or Untraveled
- National or State Forest Highway
- Legal Trail
- Unconfirmed Legal Trail
- Private
- Discontinued
- Winter Road Closure

- Functional Class**
- 2 - Principal Arterial - Other Freeway
 - 3 - Principal Arterial - Other
 - 4 - Minor Arterial
 - 5 - Major Collector
 - 6 - Minor Collector
- Railroad**
- Railroad
 - Rail Trail
 - Airport
- Bridge-Culvert**
- State/Town Bridge or Culvert Greater than 20'
 - State Bridge or Culvert 6' - 20'
 - Bike Path Structure
 - Town Bridge 6' - 20'
 - Town Culvert 6' - 20'
 - VTrans Maintenance District Office
- Other Features**
- Named Lake-Pond
 - Unnamed Lake-Pond
 - Named River-Stream
 - Unnamed River-Stream
 - Public Land - State/Municipal
 - Green Mountain National Forest
 - District Boundary
 - Town Boundary
- 2.2 Distance along linear referenced highway (route log measure)**
- B20 / C20 State Bridge or Culvert Identifier**
- B20 / C20 Town Bridge or Culvert Identifier**
- 1,000 meter US National Grid
North American Datum 1983
Geoid Zone Designation: 18T
- Vermont State Plane Coordinate System
North American Datum of 1983
SPCS Zone Identifier: 4400
Geoidic Reference System 80
500-meter grid, Easting - Northing
- Map generated: 21 August 2017
- Contact information:
Vermont Agency of Transportation, Mapping Section
1 National Life Drive, Montpelier, VT 05633-5001
Telephone: 802-828-2600
- This map was funded in part through grants from the Federal Highway Administration, U.S. Department of Transportation. The representation of the authors expressed herein do not necessarily state or reflect those of the U. S. Department of Transportation.



0 0.2 0.4 0.6 0.8 Miles

Scale 1:12,672 (printed size: 24 x 36 inches)

FIELD ASSESSMENT MAP SERIES

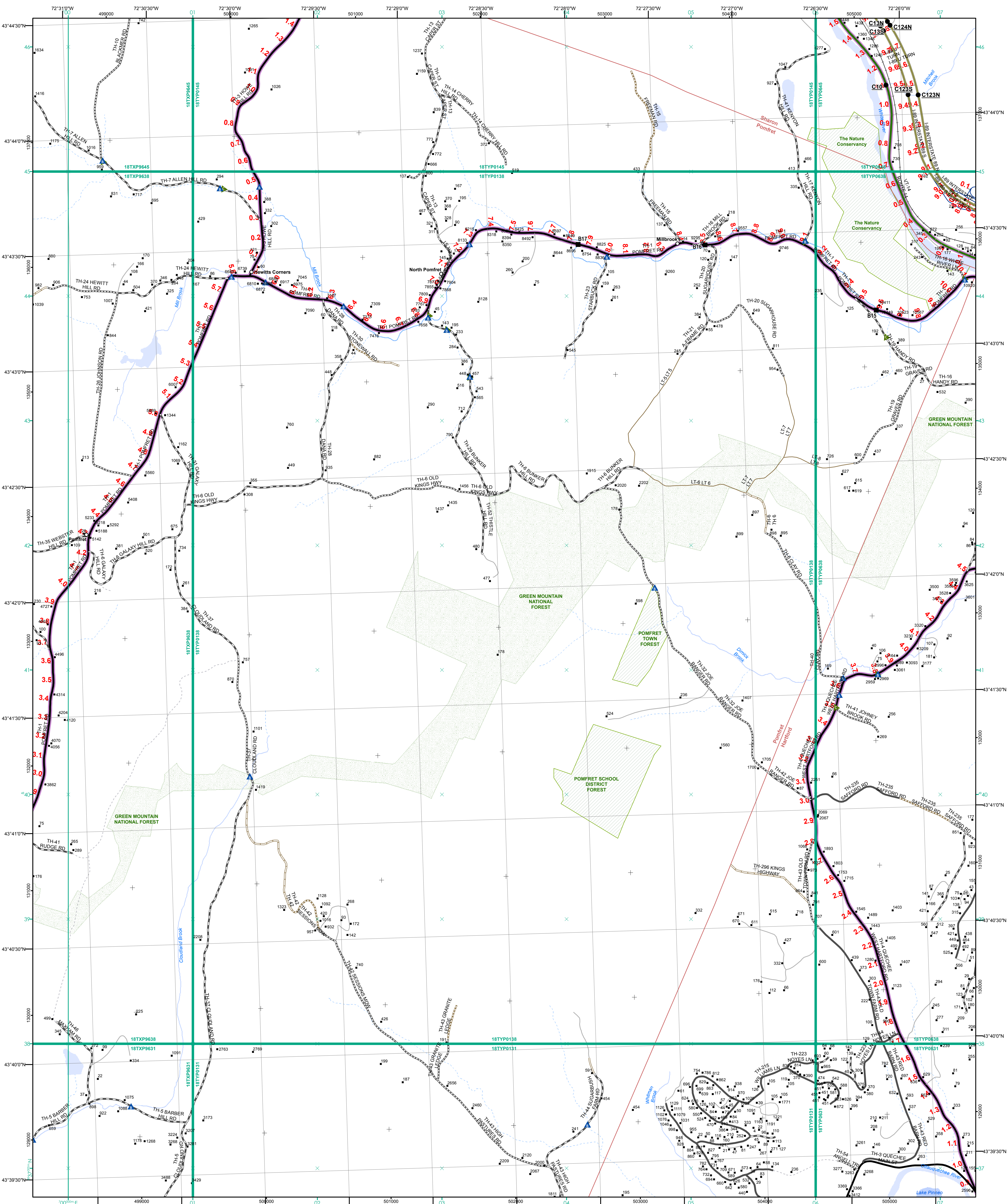
USNG Page #: 18TYP0131

Sheet ID: YP0131

District: 4

TOWNS INCLUDED ON SHEET

Hartford
Hartland
Pomfret
Woodstock
Woodstock Village



- Functional Class**
- Interstate
 - Interstate Ramp
 - Divided U.S. Highway
 - U.S. Highway Ramp
 - U.S. Highway
 - State Highway - Paved
 - State Highway - Gravel
 - State Highway Ramp - Paved
 - Class 1 - Paved
 - Class 2 - Paved
 - Class 2 - Gravel
 - Class 2 - Graded Earth
 - Class 3 - Paved
 - Class 3 - Graded Earth
 - Class 3 - Unimproved / Primitive
 - Class 4 - Paved
 - Class 4 - Gravel
 - Class 4 - Graded Earth
 - Class 4 - Unimproved / Primitive
 - Class 4 - Impassable or Untraveled
 - National or State Forest Highway
 - Legal Trail
 - Unconfirmed Legal Trail
 - Private
 - Discontinued
 - Winter Road Closure
- Railroad**
- Railroad
 - Rail Trail
 - Airport
- Bridge-Culvert**
- State/Town Bridge or Culvert Greater than 20'
 - State Bridge or Culvert 6' - 20'
 - Bike Path Structure
 - Town Bridge 6' - 20'
 - Town Culvert 6' - 20'
 - VTtrans Maintenance District Office
- Other Features**
- Named Lake-Pond
 - Unnamed Lake-Pond
 - Named River-Stream
 - Unnamed River-Stream
 - Public Land - State/Municipal
 - Green Mountain National Forest
 - District Boundary
 - Town Boundary

2.2 Distance along linear referenced highway (route log measure)

B20 / C20 State Bridge or Culvert Identifier
 B20 / C20 Town Bridge or Culvert Identifier

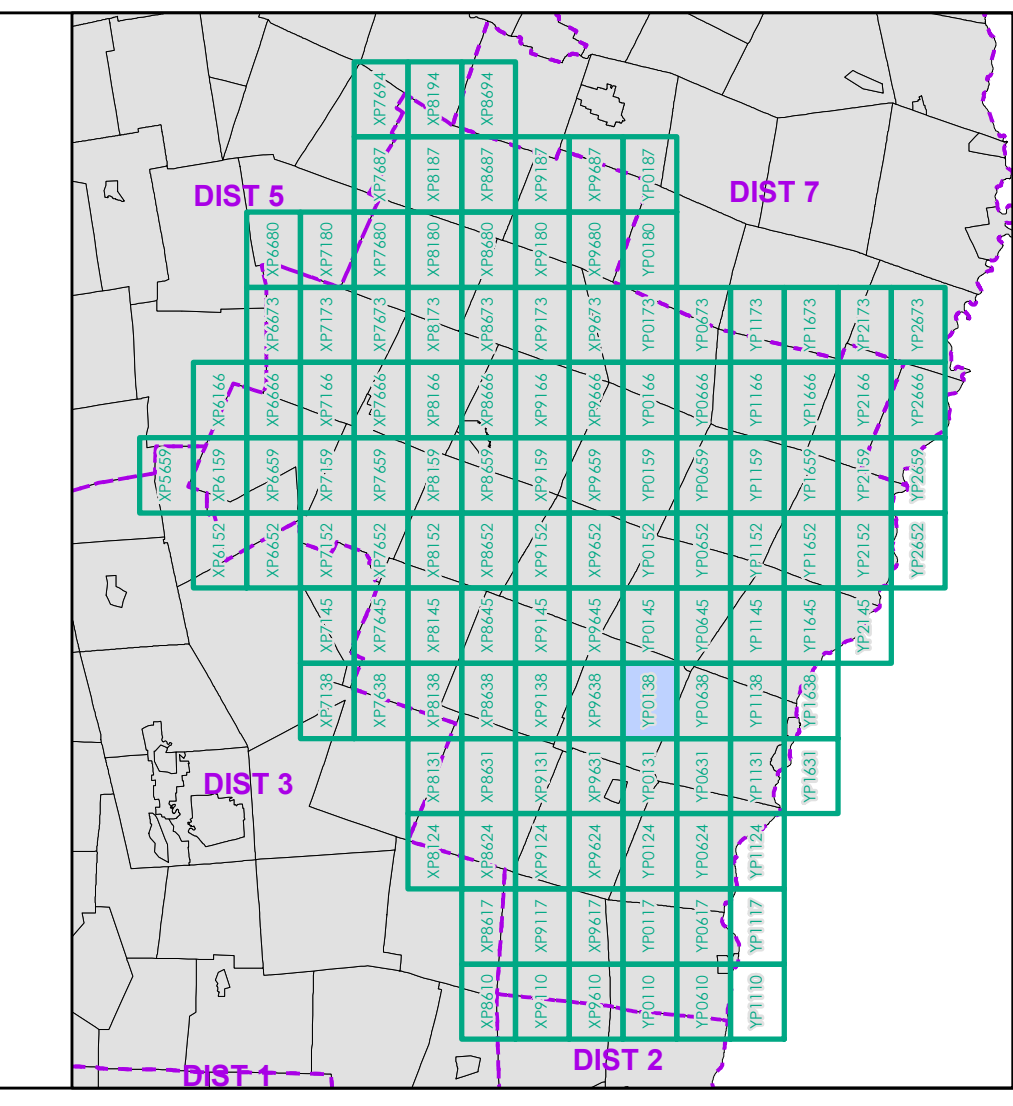
1,000 meter US National Grid
 North American Datum 1983
 SPCS Zone Identifier: 4400
 Geodetic Reference System 80
 500-meter grid, Easting - Northing

Vermont State Plane Coordinate System
 North American Datum of 1983
 SPCS Zone Identifier: 4400
 Geodetic Reference System 80
 500-meter grid, Easting - Northing

Map generated: 21 August 2017

Contact information:
 Vermont Agency of Transportation, Mapping Section
 1 National Life Drive, Montpelier, VT 05633-5001
 Telephone: 802-828-2600

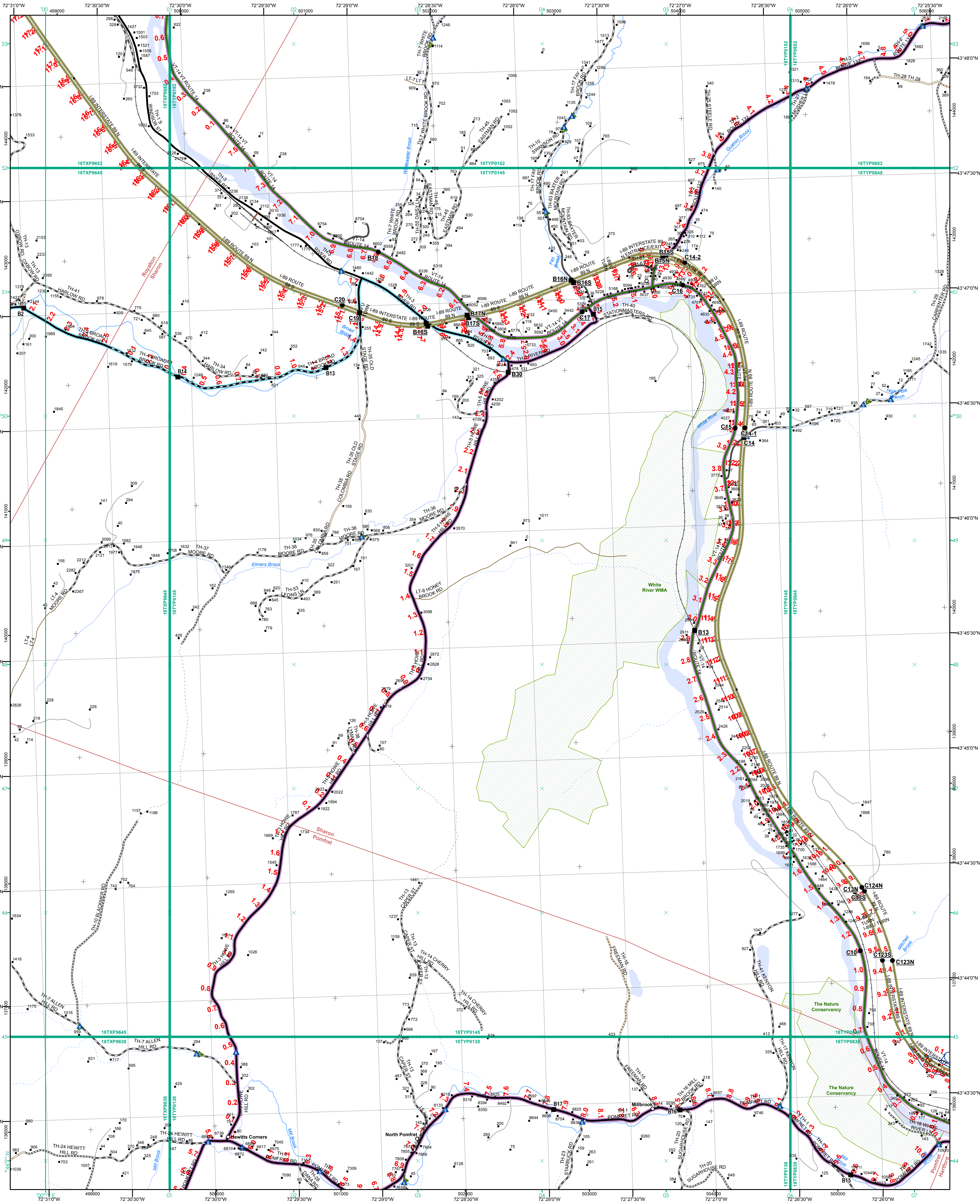
This map was funded in part through grants from the Federal Highway Administration, U.S. Department of Transportation. The representation of the authors expressed herein do not necessarily state or reflect those of the U.S. Department of Transportation.



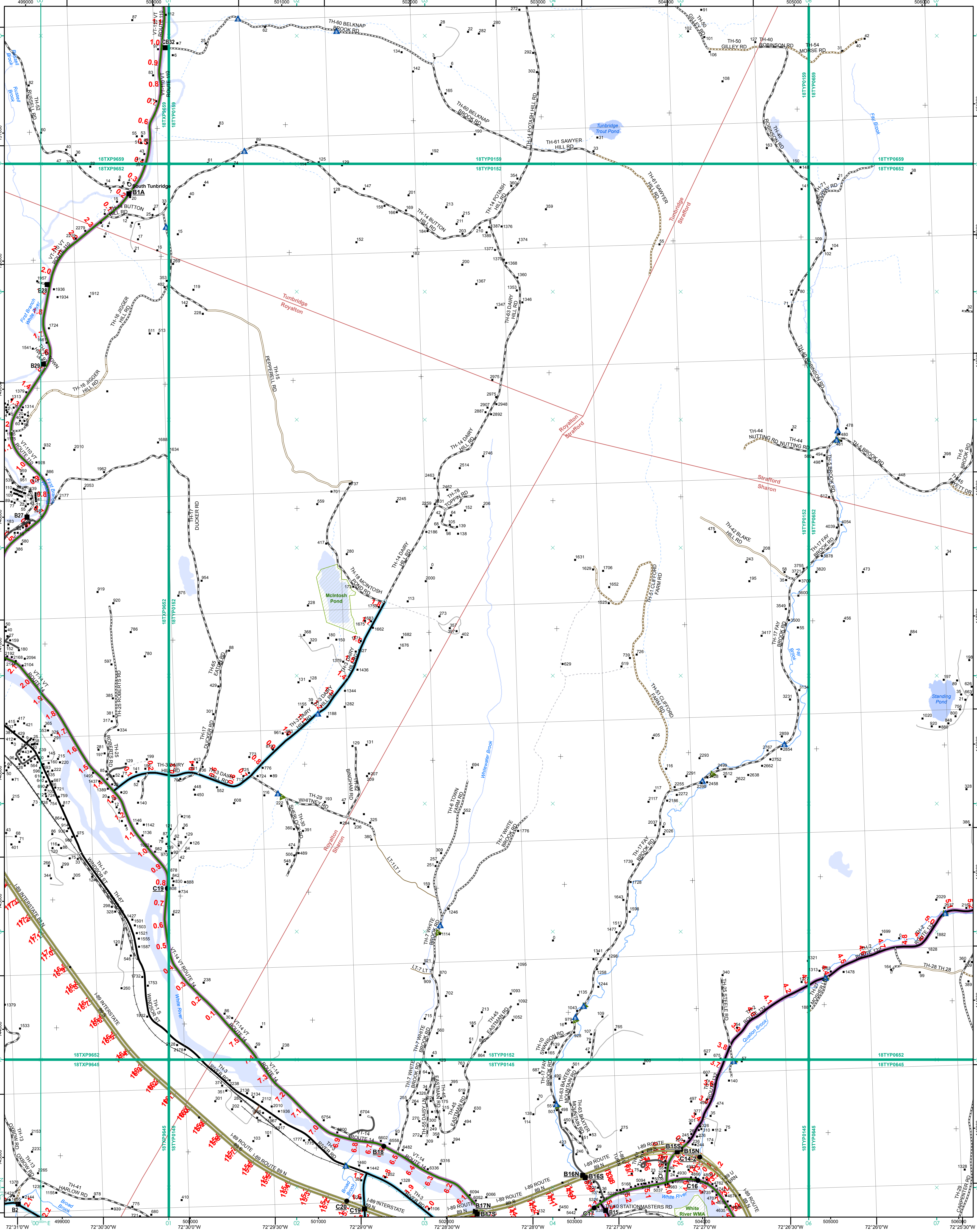
0 0.2 0.4 0.6 0.8 Miles
 Scale 1:12,672 (printed size: 24 x 36 inches)

FIELD ASSESSMENT MAP SERIES
 USNG Page #: 18TYP0138
 Sheet ID: YP0138
 District: 4

TOWNS INCLUDED ON SHEET
 Hartford
 Pomfret
 Sharon



<ul style="list-style-type: none"> — Interstate — Interstate Ramp — Divided U.S. Highway — U.S. Highway Ramp — U.S. Highway — State Highway - Paved — State Highway - Gravel — State Highway Ramp - Paved — Class 1 - Paved — Class 2 - Paved — Class 2 - Gravel — Class 2 - Graded Earth — Class 3 - Paved — Class 3 - Graded Earth — Class 3 - Unimproved / Primitive — Class 4 - Paved — Class 4 - Gravel — Class 4 - Graded Earth — Class 4 - Unimproved / Primitive — Class 4 - Impassable or Untraveled — National or State Forest Highway — Legal Trail — Unconfirmed Legal Trail — Private — Discontinued — Winter Road Closure 	<p>Functional Class</p> <ul style="list-style-type: none"> — 2 - Principal Arterial - Other Freeway — 3 - Principal Arterial - Other — 4 - Minor Arterial — 5 - Major Collector — 6 - Minor Collector <p>Railroad</p> <ul style="list-style-type: none"> — Railroad — Rail Trail — Airport <p>Bridge-Culvert</p> <ul style="list-style-type: none"> — State/Town Bridge or Culvert Greater than 20' — State Bridge or Culvert 6' - 20' — Bike Path Structure — Town Bridge 6' - 20' — Town Culvert 6' - 20' — VTtrans Maintenance District Office <p>Water Features</p> <ul style="list-style-type: none"> — Named Lake-Pond — Unnamed Lake-Pond — Named River-Stream — Unnamed River-Stream <p>Land Use</p> <ul style="list-style-type: none"> — Public Land - State/Municipal — Green Mountain National Forest — District Boundary — Town Boundary 	<p>2.2 Distance along linear referenced highway (route log measure)</p> <p>B20 / C20 State Bridge or Culvert Identifier B20 / C20 Town Bridge or Culvert Identifier</p> <p>1,000 meter US National Grid North American Datum 1983 SPCS Zone Identifier: 4400 Geoidetic Reference System 80 500-meter grid, Easting - Northing</p> <p>Map generated: 21 August 2017</p> <p>Contact information: Vermont Agency of Transportation, Mapping Section 1 National Life Drive, Montpelier, VT 05633-5001 Telephone: 802-828-2600</p> <p>This map was funded in part through grants from the Federal Highway Administration, U.S. Department of Transportation. The representation of the authors expressed herein do not necessarily state or reflect those of the U.S. Department of Transportation.</p>	<p>0 0.2 0.4 0.6 0.8 Miles</p> <p>Scale 1:12,672 (printed size: 24 x 36 inches)</p> <p>FIELD ASSESSMENT MAP SERIES USNG Page #: 18TYP0145 Sheet ID: YP0145 District: 4</p> <p>TOWNS INCLUDED ON SHEET Hartford Pomfret Royalton Sharon</p>
--	---	---	---



- Functional Class**
- Interstate
 - Interstate Ramp
 - Divided U.S. Highway
 - U.S. Highway Ramp
 - U.S. Highway
 - State Highway - Paved
 - State Highway - Gravel
 - State Highway Ramp - Paved
 - Class 1 - Paved
 - Class 2 - Paved
 - Class 2 - Gravel
 - Class 2 - Graded Earth
 - Class 3 - Paved
 - Class 3 - Gravel
 - Class 3 - Graded Earth
 - Class 3 - Unimproved / Primitive
 - Class 4 - Paved
 - Class 4 - Gravel
 - Class 4 - Graded Earth
 - Class 4 - Unimproved / Primitive
 - Class 4 - Impassable or Untraveled
 - National or State Forest Highway
 - Legal Trail
 - Unconfirmed Legal Trail
 - Private
 - Discontinued
 - Winter Road Closure
- Functional Class**
- 2 - Principal Arterial - Other Freeway
 - 3 - Principal Arterial - Other
 - 4 - Minor Arterial
 - 5 - Major Collector
 - 6 - Minor Collector
- Railroad**
- Railroad
 - Rail Trail
 - Airport
- Bridge-Culvert**
- State/Town Bridge or Culvert Greater than 20'
 - State Bridge or Culvert 6' - 20'
 - Bike Path Structure
 - Town Bridge 6' - 20'
 - Town Culvert 6' - 20'
 - VTTrans Maintenance District Office
- Water Features**
- Named Lake-Pond
 - Unnamed Lake-Pond
 - Named River-Stream
 - Unnamed River-Stream
 - Public Land - State/Municipal
 - Green Mountain National Forest
 - District Boundary
 - Town Boundary

2.2 Distance along linear referenced highway (route log measure)

B20 / C20 State Bridge or Culvert Identifier
B20 / C20 Town Bridge or Culvert Identifier

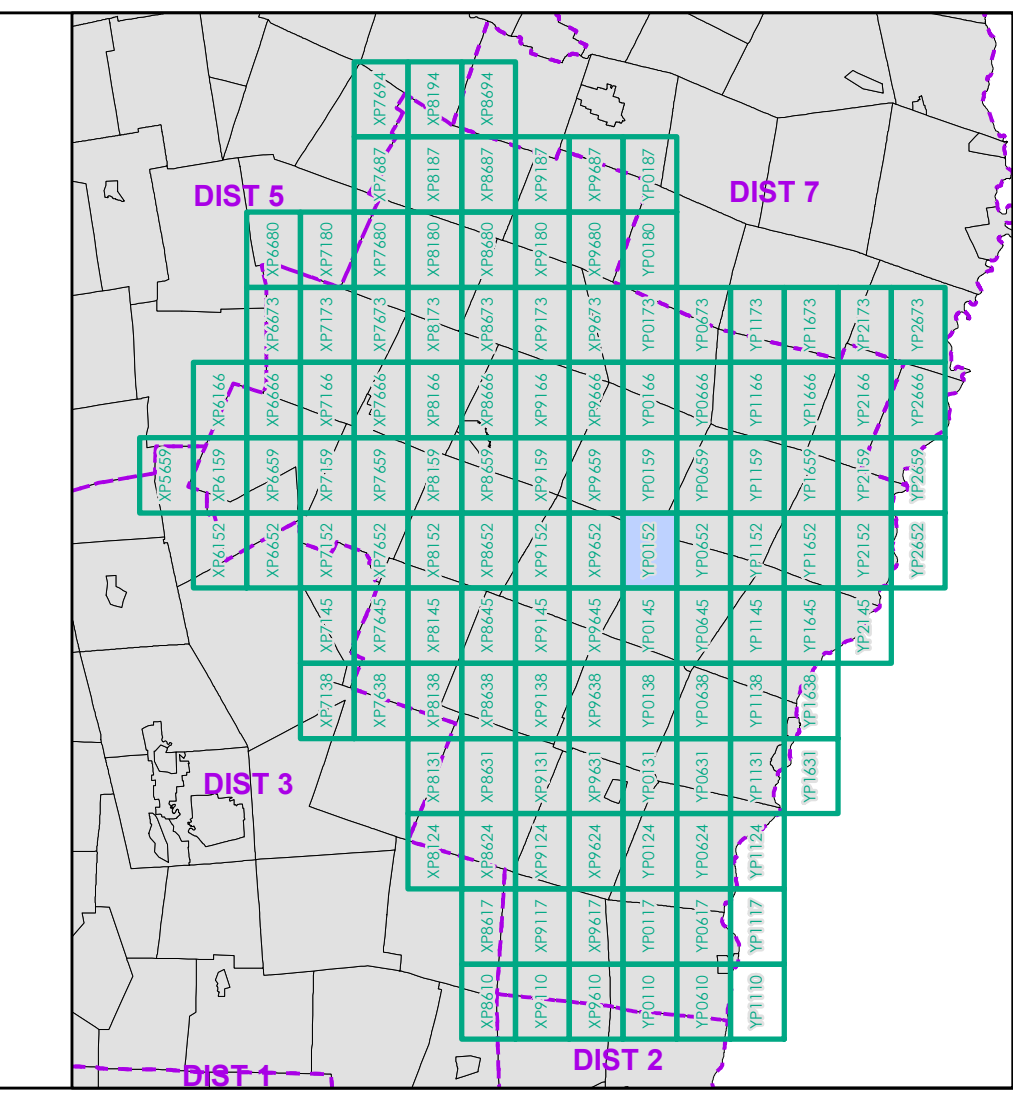
1,000 meter US National Grid
 North American Datum 1983
 Zone Designation: 18T

Vermont State Plane Coordinate System
 North American Datum of 1983
 SPCS Zone Identifier: 4400
 Geodetic Reference System 80
 500-meter grid, Easting - Northing

Map generated: 21 August 2017

Contact information:
 Vermont Agency of Transportation, Mapping Section
 1 National Life Drive, Montpelier, VT 05633-5001
 Telephone: 802-828-2600

This map was funded in part through grants from the Federal Highway Administration, U.S. Department of Transportation. The representation of the authors expressed herein do not necessarily state or reflect those of the U.S. Department of Transportation.



0 0.2 0.4 0.6 0.8 Miles

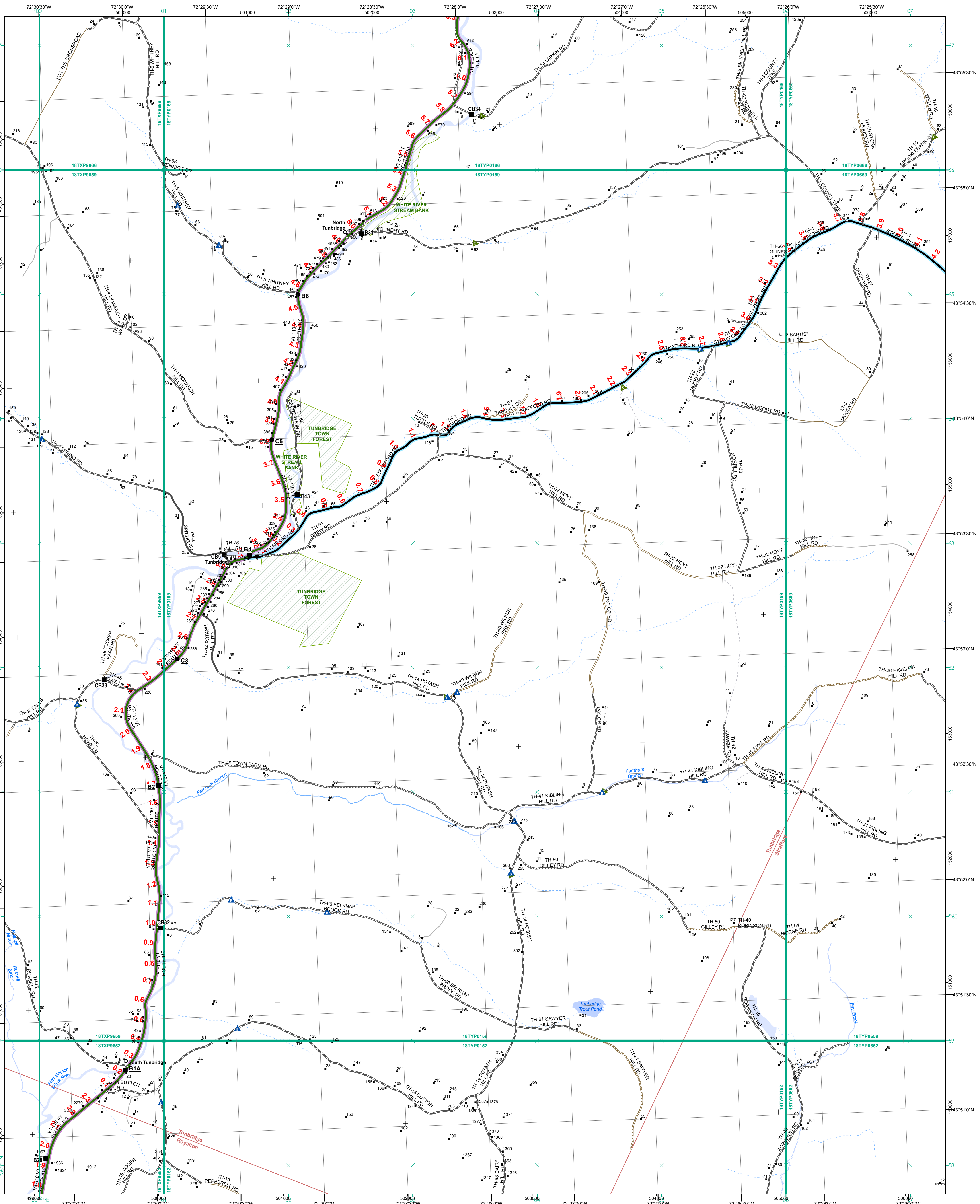
Scale 1:12,672 (printed size: 24 x 36 inches)

FIELD ASSESSMENT MAP SERIES

USNG Page #: 18TYP0152
 Sheet ID: YP0152
 District: 4

TOWNS INCLUDED ON SHEET

Royalton
 Sharon
 Strafford
 Tunbridge



- | | |
|---|---|
| <ul style="list-style-type: none"> Interstate Divided U.S. Highway U.S. Highway Ramp U.S. Highway State Highway - Paved State Highway - Gravel State Highway Ramp - Paved Class 1 - Paved Class 2 - Paved Class 2 - Gravel Class 2 - Graded Earth Class 3 - Paved Class 3 - Graded Earth Class 3 - Unimproved / Primitive Class 4 - Paved Class 4 - Gravel Class 4 - Graded Earth Class 4 - Unimproved / Primitive Class 4 - Impassable or Untraveled National or State Forest Highway Legal Trail Unconfirmed Legal Trail Private Discontinued Winter Road Closure | <p>Functional Class</p> <ul style="list-style-type: none"> 2 - Principal Arterial - Other Freeway 3 - Principal Arterial - Other 4 - Minor Arterial 5 - Major Collector 6 - Minor Collector <p>Railroad</p> <ul style="list-style-type: none"> Railroad Rail Trail Airport <p>Bridge-Culvert</p> <ul style="list-style-type: none"> State/Town Bridge or Culvert Greater than 20' State Bridge or Culvert 6' - 20' Bike Path Structure Town Bridge 6' - 20' Town Culvert 6' - 20' VTtrans Maintenance District Office Named Lake-Pond Unnamed Lake-Pond Named River-Stream Unnamed River-Stream Public Land - State/Municipal Green Mountain National Forest District Boundary Town Boundary |
|---|---|

2.2 Distance along linear referenced highway (route log measure)

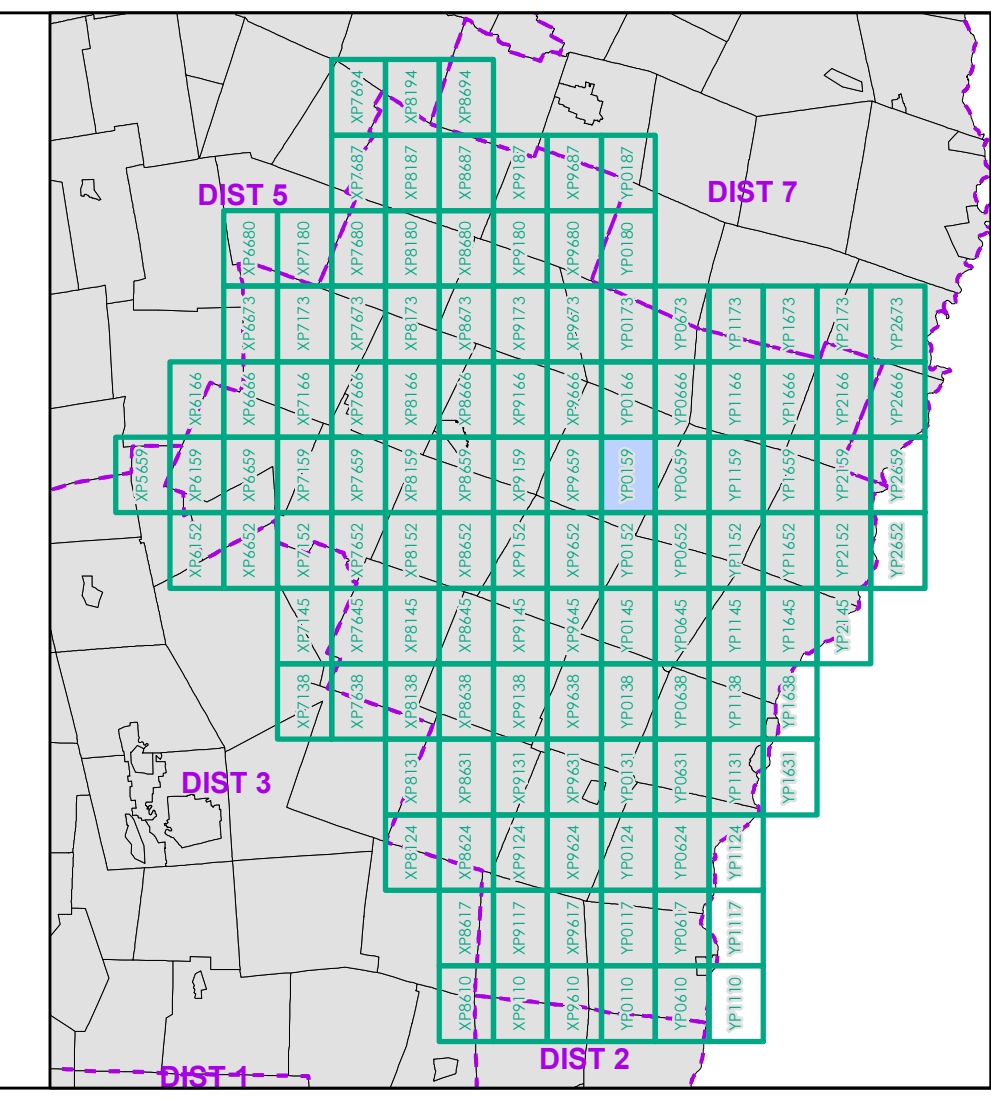
B20 / C20 State Bridge or Culvert Identifier
B20 / C20 Town Bridge or Culvert Identifier

1,000 meter US National Grid
 North American Datum 1983
 SPCS Zone Identifier: 4400
 Geodetic Reference System 80
 500-meter grid, Easting - Northing

Map generated: 22 August 2017

Contact information:
 Vermont Agency of Transportation, Mapping Section
 1 National Life Drive, Montpelier, VT 05633-5001
 Telephone: 802-828-2600

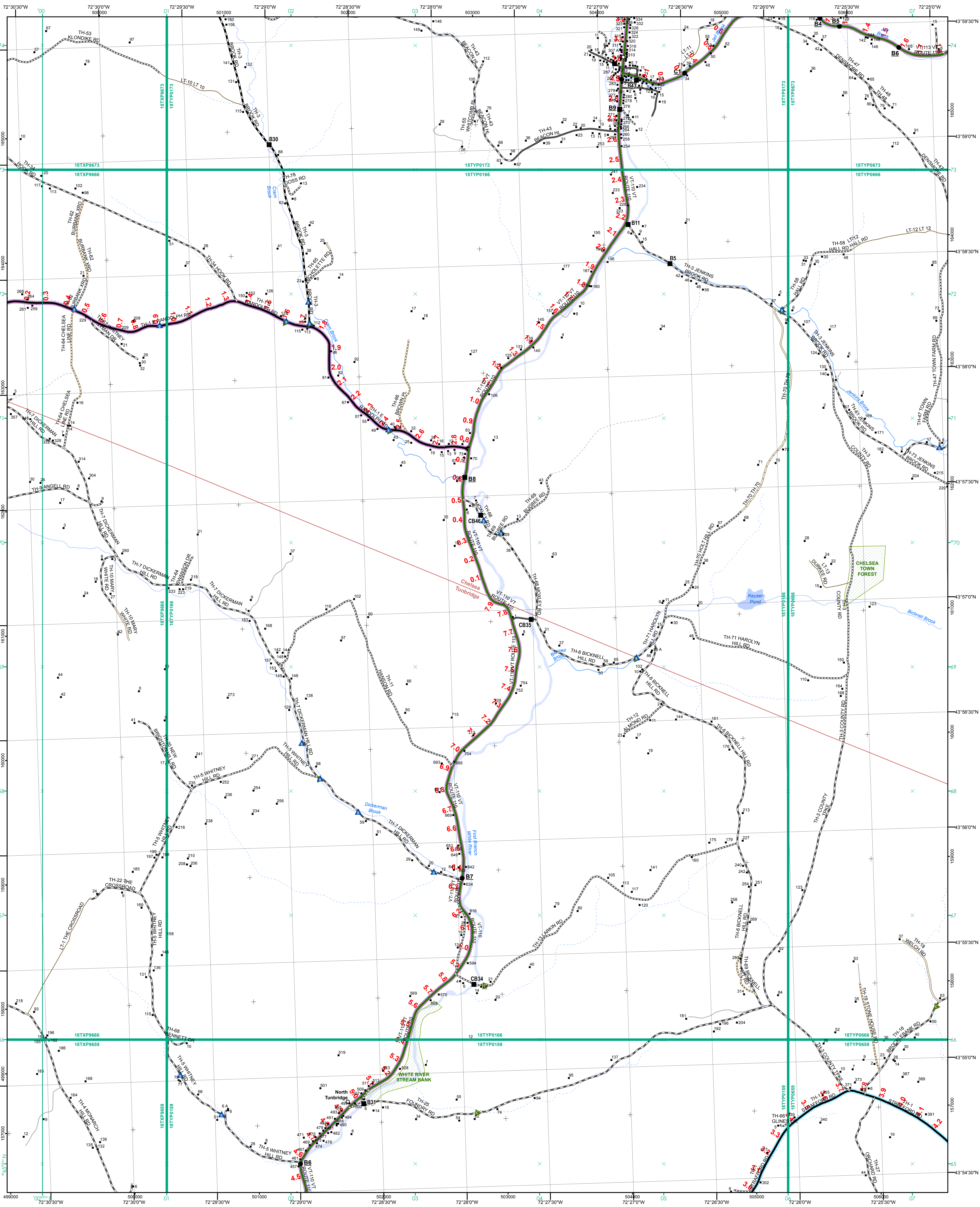
This map was funded in part through grants from the Federal Highway Administration, U.S. Department of Transportation. The representation of the authors expressed herein do not necessarily state or reflect those of the U.S. Department of Transportation.



0 0.2 0.4 0.6 0.8 Miles
 Scale 1:12,672 (printed size: 24 x 36 inches)

FIELD ASSESSMENT MAP SERIES
 USNG Page #: 18TYP0159
 Sheet ID: YP0159
 District: 4

TOWNS INCLUDED ON SHEET
 Royalton
 Strafford
 Tunbridge



- Functional Class**
- Interstate
 - Interstate Ramp
 - Divided U.S. Highway
 - U.S. Highway Ramp
 - U.S. Highway
 - State Highway - Paved
 - State Highway - Gravel
 - State Highway Ramp - Paved
 - Class 1 - Paved
 - Class 2 - Paved
 - Class 2 - Gravel
 - Class 2 - Graded Earth
 - Class 3 - Paved
 - Class 3 - Gravel
 - Class 3 - Graded Earth
 - Class 3 - Unimproved / Primitive
 - Class 4 - Paved
 - Class 4 - Gravel
 - Class 4 - Graded Earth
 - Class 4 - Unimproved / Primitive
 - Class 4 - Impassable or Untraveled
 - National or State Forest Highway
 - Legal Trail
 - Unconfirmed Legal Trail
 - Private
 - Discontinued
 - Winter Road Closure
- Railroad**
- Railroad
 - Rail Trail
 - Airport
- Bridge-Culvert**
- State/Town Bridge or Culvert Greater than 20'
 - State Bridge or Culvert 6' - 20'
 - Bike Path Structure
 - Town Bridge 6' - 20'
 - Town Culvert 6' - 20'
 - VTrans Maintenance District Office
- Other Features**
- Named Lake-Pond
 - Unnamed Lake-Pond
 - Named River-Stream
 - Unnamed River-Stream
 - Public Land - State/Municipal
 - Green Mountain National Forest
 - District Boundary
 - Town Boundary

2.2 Distance along linear referenced highway (route log measure)

B20 / C20 State Bridge or Culvert Identifier
B20 / C20 Town Bridge or Culvert Identifier

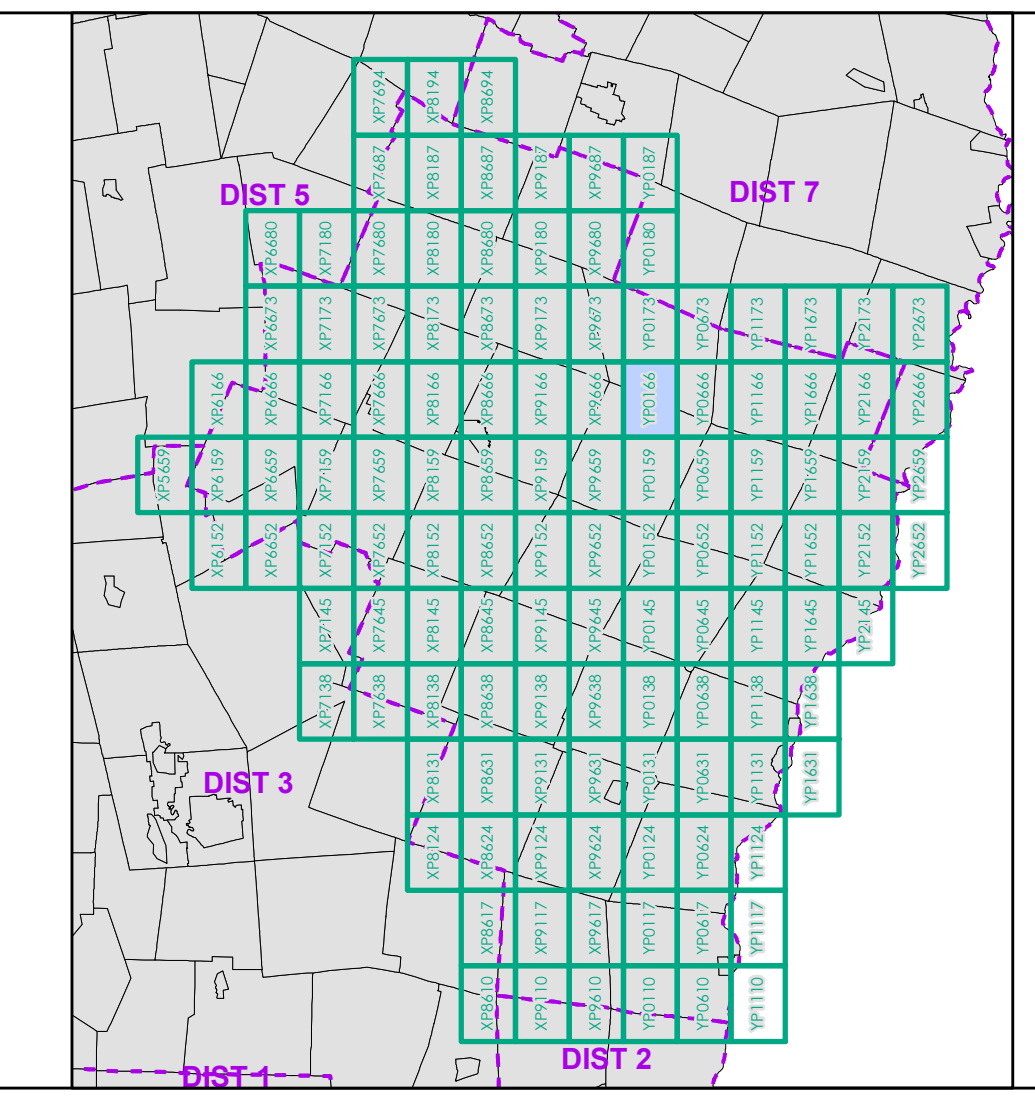
1,000 meter US National Grid
 North American Datum 1983
 SPCS Zone Identifier: 4400
 Geoidetic Reference System 80
 500-meter grid, Easting - Northing

Vermont State Plane Coordinate System
 North American Datum of 1983
 SPCS Zone Identifier: 4400
 Geoidetic Reference System 80
 500-meter grid, Easting - Northing

Map generated: 22 August 2017

Contact information:
 Vermont Agency of Transportation, Mapping Section
 1 National Life Drive, Montpelier, VT 05633-5001
 Telephone: 802-828-2600

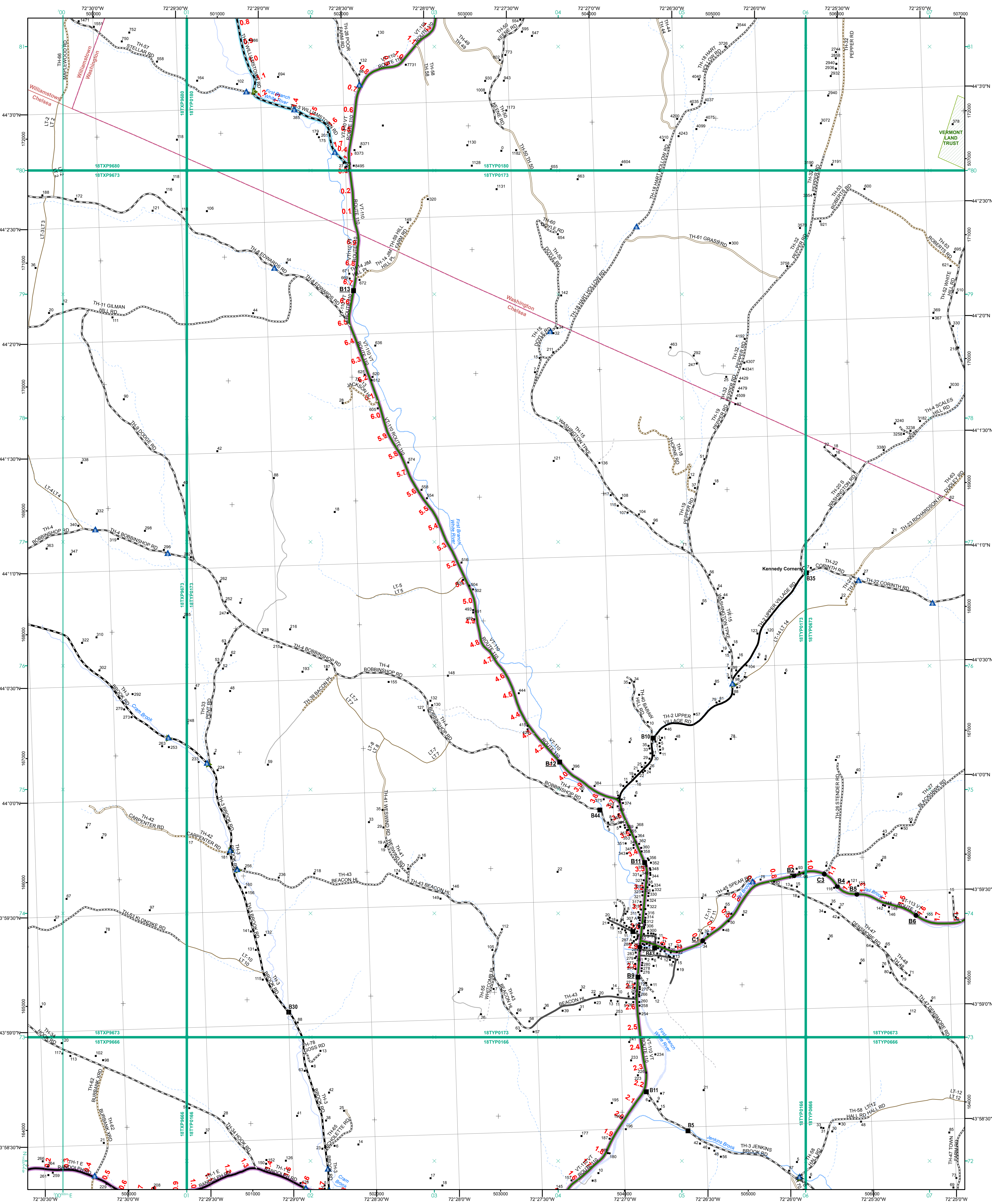
This map was funded in part through grants from the Federal Highway Administration, U.S. Department of Transportation. The representation of the authors expressed herein do not necessarily state or reflect those of the U.S. Department of Transportation.



0 0.2 0.4 0.6 0.8 Miles
 Scale 1:12,672 (printed size: 24 x 36 inches)

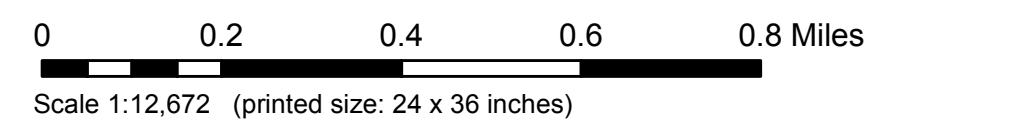
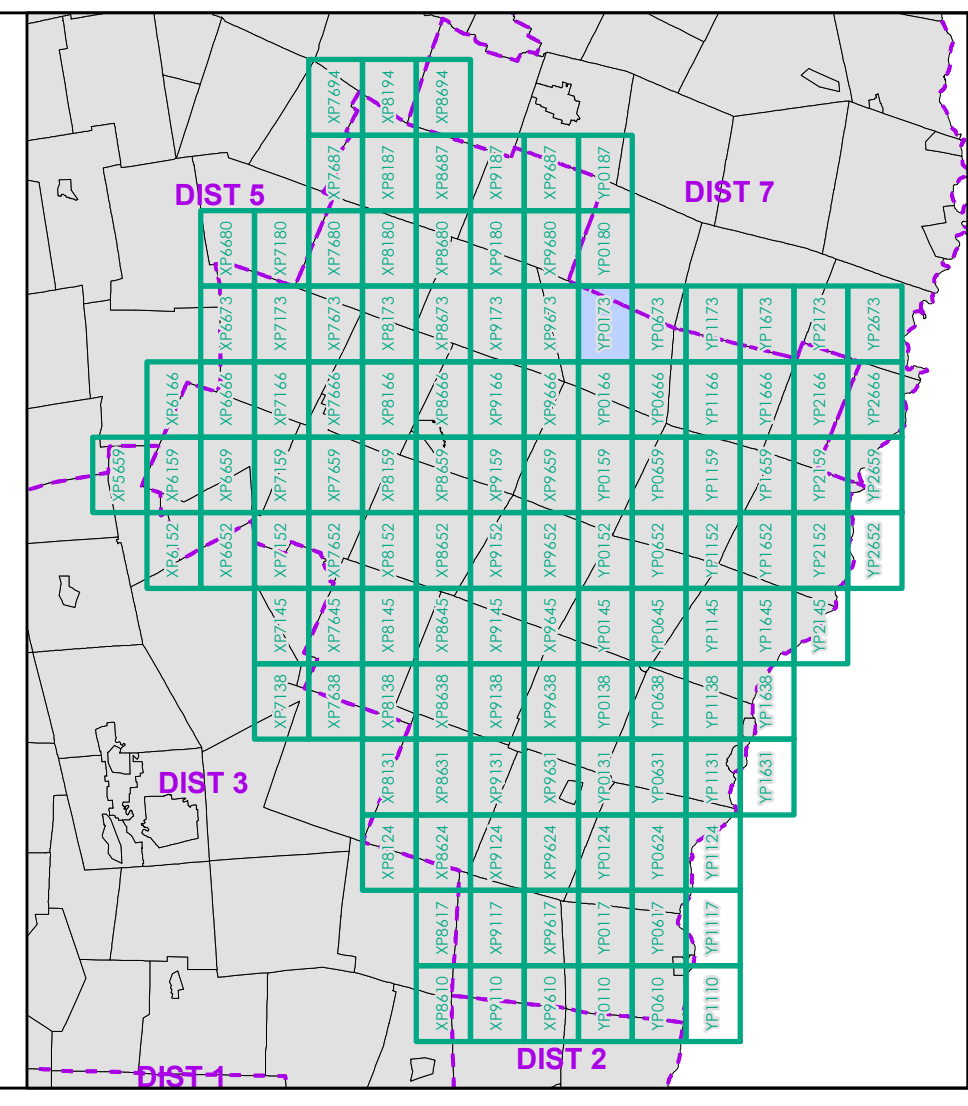
FIELD ASSESSMENT MAP SERIES
 USNG Page #: 18TYP0166
 Sheet ID: YP0166
 District: 4

TOWNS INCLUDED ON SHEET
 Brookfield
 Chelsea
 Randolph
 Tunbridge



- Interstate
- Interstate Ramp
- Divided U.S. Highway
- U.S. Highway Ramp
- U.S. Highway
- State Highway - Paved
- State Highway - Gravel
- State Highway Ramp - Paved
- Class 1 - Paved
- Class 2 - Paved
- Class 2 - Gravel
- Class 2 - Graded Earth
- Class 3 - Paved
- Class 3 - Gravel
- Class 3 - Graded Earth
- Class 3 - Unimproved / Primitive
- Class 4 - Paved
- Class 4 - Gravel
- Class 4 - Graded Earth
- Class 4 - Unimproved / Primitive
- Class 4 - Impassable or Untraveled
- National or State Forest Highway
- Legal Trail
- Unconfirmed Legal Trail
- Private
- Discontinued
- Winter Road Closure

- 2.2 Distance along linear referenced highway (route log measure)
- B20 / C20 State Bridge or Culvert Identifier
- B20 / C20 Town Bridge or Culvert Identifier
- 1,000 meter US National Grid
- North American Datum 1983
- SPCS Zone Identifier: 4400
- Geoidetic Reference System 80
- 500-meter grid, Easting - Northing
- Vermont State Plane Coordinate System
- North American Datum of 1983
- SPCS Zone Identifier: 4400
- Geoidetic Reference System 80
- 500-meter grid, Easting - Northing
- Map generated: 22 August 2017
- Contact information: Vermont Agency of Transportation, Mapping Section, 1 National Life Drive, Montpelier, VT 05633-5001, Telephone: 802-828-2600
- This map was funded in part through grants from the Federal Highway Administration, U.S. Department of Transportation. The representation of the authors expressed herein do not necessarily state or reflect those of the U.S. Department of Transportation.



Scale 1:12,672 (printed size: 24 x 36 inches)

FIELD ASSESSMENT MAP SERIES

USNG Page #: 18TYP0173

Sheet ID: YP0173

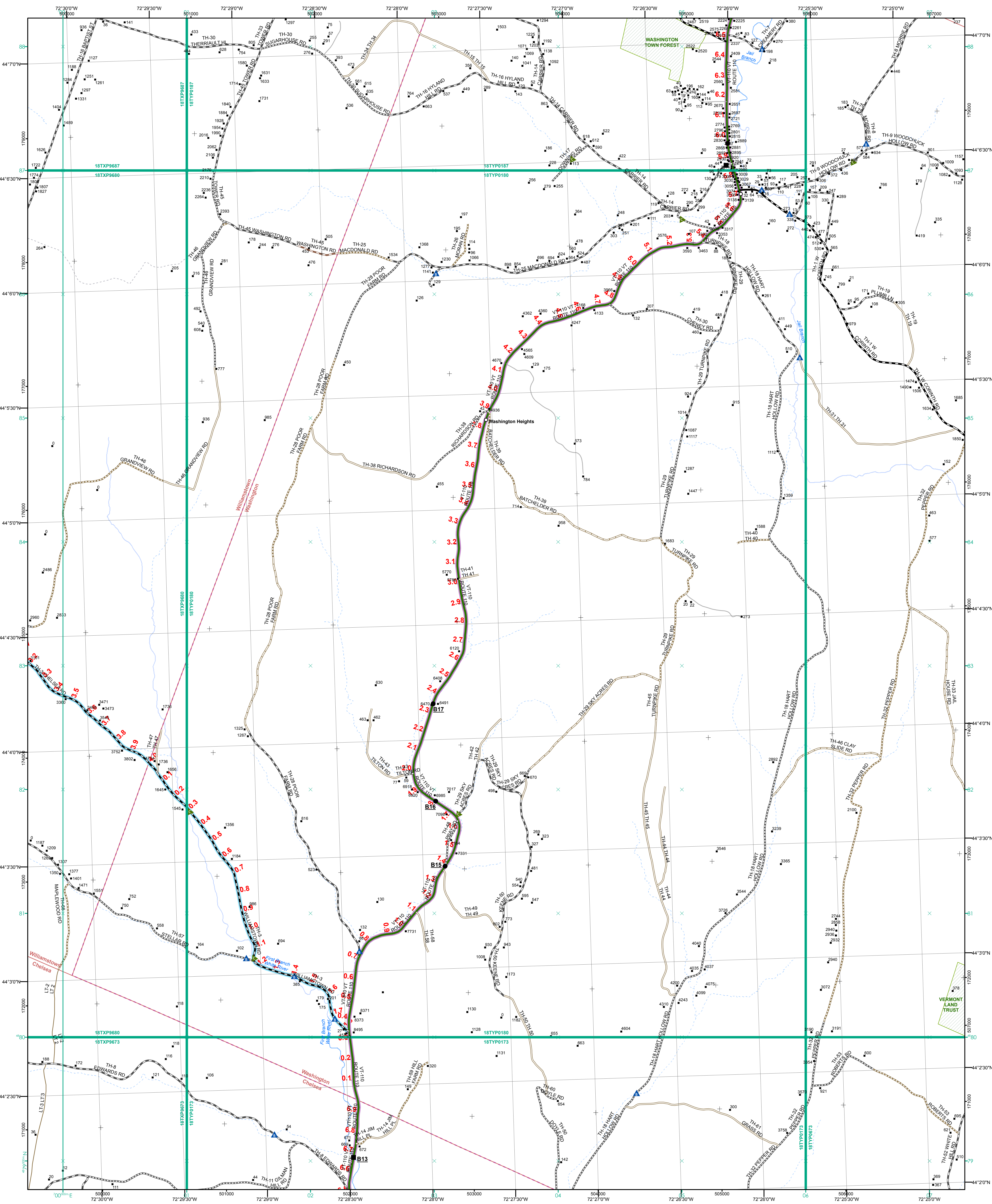
District: 4

TOWNS INCLUDED ON SHEET

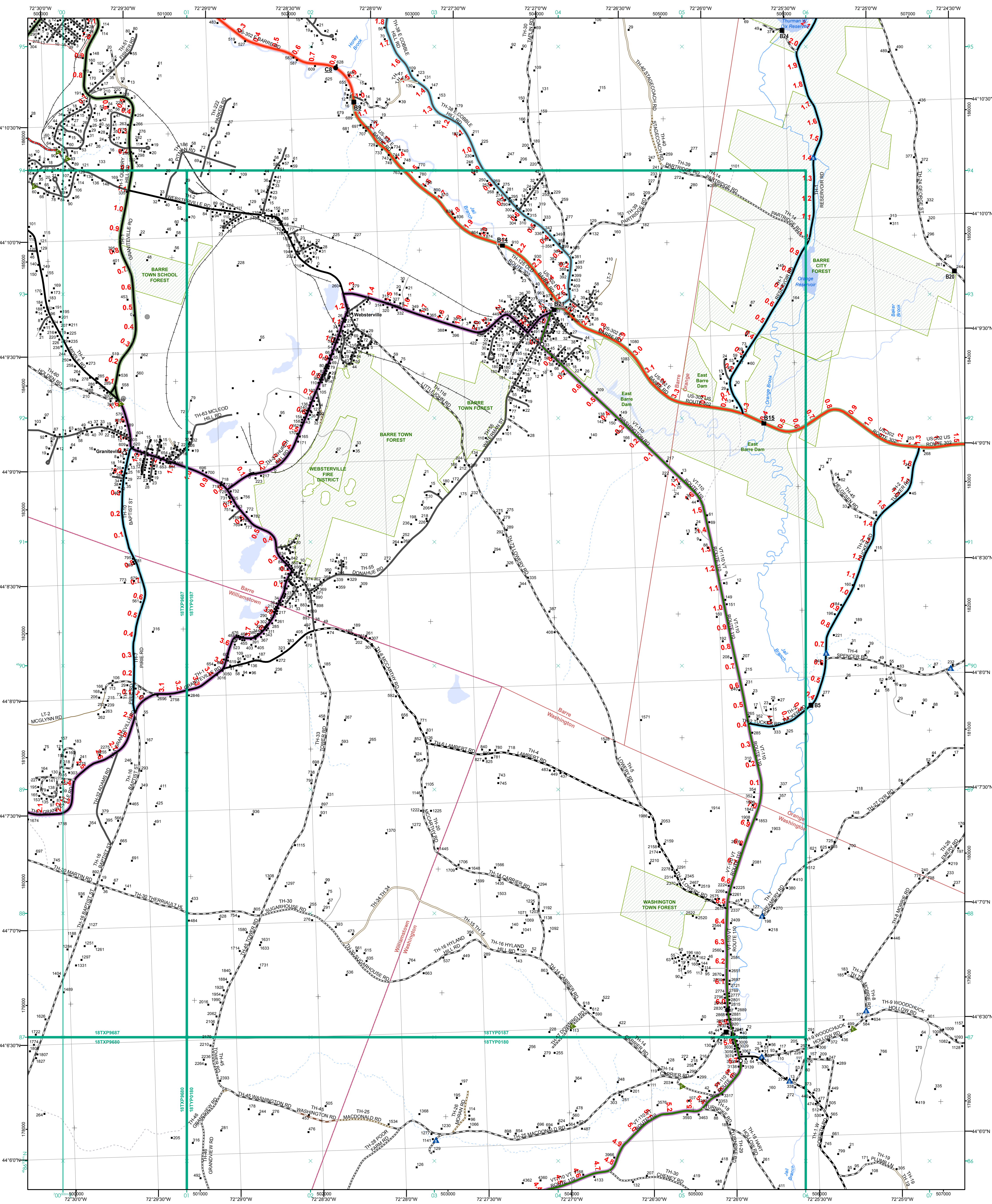
Chelsea

Washington

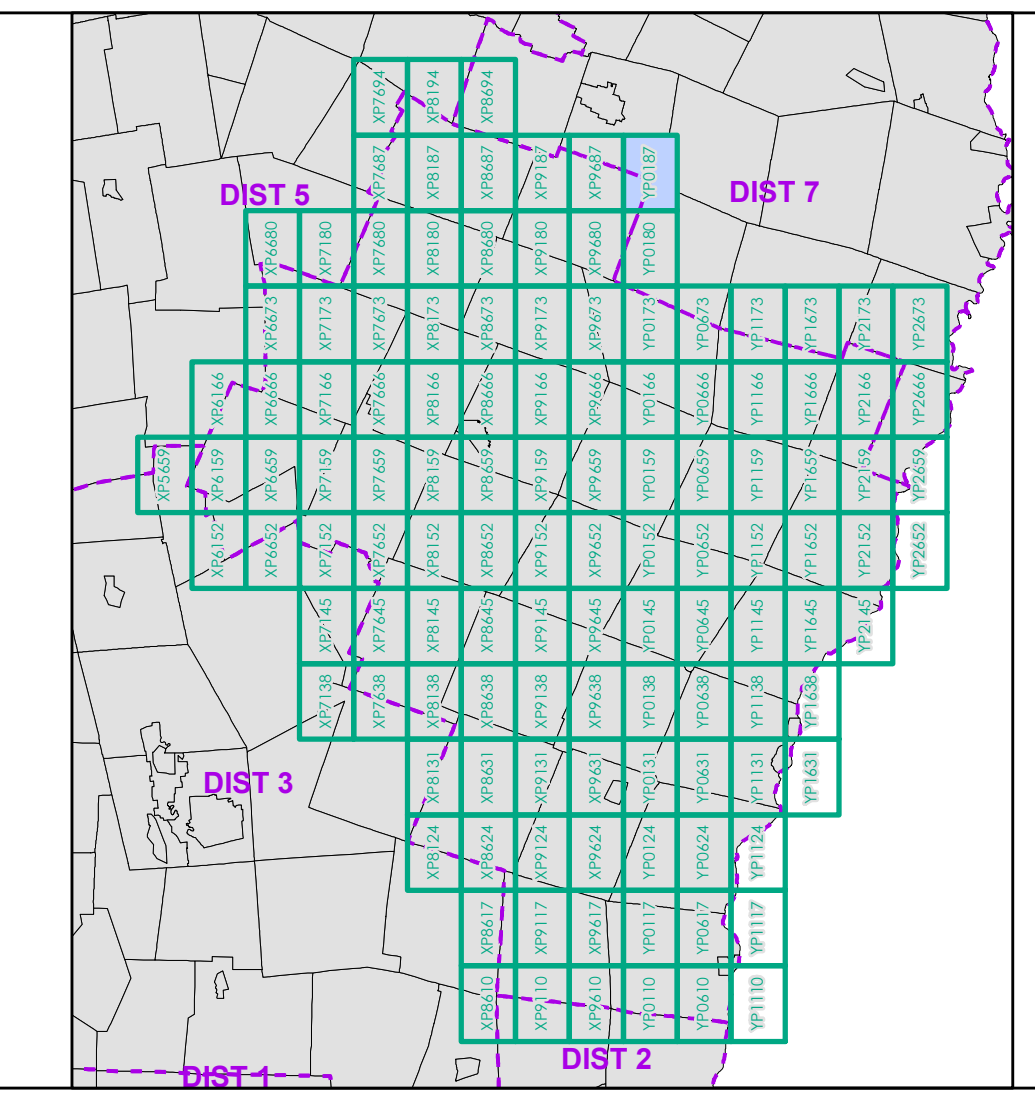
Williamstown



<ul style="list-style-type: none"> — Interstate — Interstate Ramp — Divided U.S. Highway — U.S. Highway Ramp — U.S. Highway — State Highway - Paved — State Highway - Gravel — State Highway Ramp - Paved — Class 1 - Paved — Class 2 - Paved — Class 2 - Gravel — Class 2 - Graded Earth — Class 3 - Paved — Class 3 - Gravel — Class 3 - Graded Earth — Class 3 - Unimproved / Primitive — Class 4 - Paved — Class 4 - Gravel — Class 4 - Graded Earth — Class 4 - Unimproved / Primitive — Class 4 - Impassable or Untraveled — National or State Forest Highway — Legal Trail — Unconfirmed Legal Trail — Private — Discontinued — Winter Road Closure 	<p>Functional Class</p> <ul style="list-style-type: none"> — 2 - Principal Arterial - Other Freeway — 3 - Principal Arterial - Other — 4 - Minor Arterial — 5 - Major Collector — 6 - Minor Collector <p>Railroad</p> <ul style="list-style-type: none"> — Railroad — Rail Trail — Airport <p>Bridge-Culvert</p> <ul style="list-style-type: none"> — State/Town Bridge or Culvert Greater than 20' — State Bridge or Culvert 6' - 20' — Bike Path Structure — Town Bridge 6' - 20' — Town Culvert 6' - 20' — VTtrans Maintenance District Office <p>Other</p> <ul style="list-style-type: none"> — Named Lake-Pond — Unnamed Lake-Pond — Named River-Stream — Unnamed River-Stream — Public Land - State/Municipal — Green Mountain National Forest — District Boundary — Town Boundary 	<p>2.2 Distance along linear referenced highway (route log measure)</p> <p>B20 / C20 State Bridge or Culvert Identifier</p> <p>B20 / C20 Town Bridge or Culvert Identifier</p> <p>1,000 meter US National Grid</p> <p>North American Datum 1983</p> <p>Grid Zone Designation: 18T</p> <p>Vermont State Plane Coordinate System</p> <p>North American Datum of 1983</p> <p>SPCS Zone Identifier: 4400</p> <p>Geodetic Reference System 80</p> <p>500-meter grid, Easting - Northing</p> <p>Map generated: 22 August 2017</p> <p>Contact information: Vermont Agency of Transportation, Mapping Section 1 National Life Drive, Montpelier, VT 05633-5001 Telephone: 802-828-2600</p> <p>This map was funded in part through grants from the Federal Highway Administration, U.S. Department of Transportation. The representation of the authors expressed herein do not necessarily state or reflect those of the U.S. Department of Transportation.</p>		<p>0 0.2 0.4 0.6 0.8 Miles</p> <p>Scale 1:12,672 (printed size: 24 x 36 inches)</p> <p>FIELD ASSESSMENT MAP SERIES</p> <p>USNG Page #: 18TYP0180</p> <p>Sheet ID: YP0180</p> <p>District: 4</p> <p>TOWNS INCLUDED ON SHEET</p> <p>Chelsea Orange Washington Williamstown</p>
--	--	---	--	---



- Functional Class**
- Interstate
 - Interstate Ramp
 - Divided U.S. Highway
 - U.S. Highway Ramp
 - U.S. Highway
 - State Highway - Paved
 - State Highway - Gravel
 - State Highway Ramp - Paved
 - Class 1 - Paved
 - Class 2 - Paved
 - Class 2 - Gravel
 - Class 2 - Graded Earth
 - Class 3 - Paved
 - Class 3 - Graded Earth
 - Class 3 - Unimproved / Primitive
 - Class 4 - Paved
 - Class 4 - Gravel
 - Class 4 - Graded Earth
 - Class 4 - Unimproved / Primitive
 - Class 4 - Impassable or Untraveled
 - National or State Forest Highway
 - Legal Trail
 - Unconfirmed Legal Trail
 - Private
 - Discontinued
 - Winter Road Closure
- Railroad**
- Railroad
 - Rail Trail
 - Airport
- Bridge-Culvert**
- State/Town Bridge or Culvert Greater than 20'
 - State Bridge or Culvert 6' - 20'
 - Bike Path Structure
 - Town Bridge 6' - 20'
 - Town Culvert 6' - 20'
 - VTtrans Maintenance District Office
 - Named Lake-Pond
 - Unnamed Lake-Pond
 - Named River-Stream
 - Unnamed River-Stream
 - Public Land - State/Municipal
 - Green Mountain National Forest
 - District Boundary
 - Town Boundary
- 2.2 Distance along linear referenced highway (route log measure)**
- B20 / C20 State Bridge or Culvert Identifier
 - B20 / C20 Town Bridge or Culvert Identifier
- 1,000 meter US National Grid**
- North American Datum 1983
 - SPCS Zone Identifier: 4400
 - Geoid Reference System 80
 - 500-meter grid, Easting - Northing
- Vermont State Plane Coordinate System**
- North American Datum of 1983
 - SPCS Zone Identifier: 4400
 - Geoid Reference System 80
 - 500-meter grid, Easting - Northing
- Map generated: 22 August 2017
- Contact information:
 Vermont Agency of Transportation, Mapping Section
 1 National Life Drive, Montpelier, VT 05633-5001
 Telephone: 802-828-2600
- This map was funded in part through grants from the Federal Highway Administration, U.S. Department of Transportation. The representation of the authors expressed herein do not necessarily state or reflect those of the U.S. Department of Transportation.



0 0.2 0.4 0.6 0.8 Miles

Scale 1:12,672 (printed size: 24 x 36 inches)

FIELD ASSESSMENT MAP SERIES

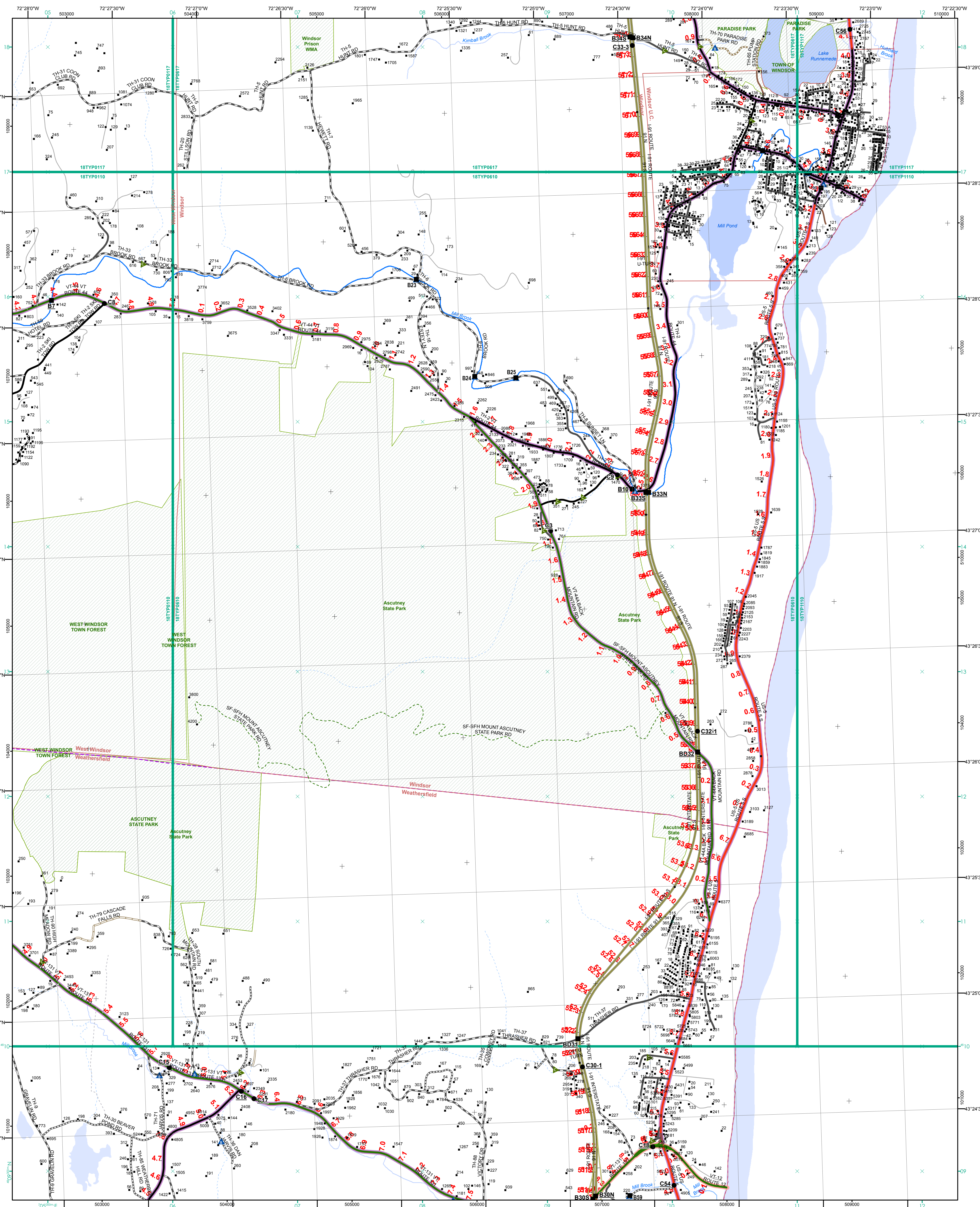
USNG Page #: 18TYP0187

Sheet ID: YP0187

District: 4

TOWNS INCLUDED ON SHEET

Barre
 Barre City
 Orange
 Washington
 Williamstown



- Functional Class**
- Interstate
 - Interstate Ramp
 - Divided U.S. Highway
 - U.S. Highway Ramp
 - U.S. Highway
 - State Highway - Paved
 - State Highway - Gravel
 - State Highway Ramp - Paved
 - Class 1 - Paved
 - Class 2 - Paved
 - Class 2 - Gravel
 - Class 2 - Graded Earth
 - Class 3 - Paved
 - Class 3 - Graded Earth
 - Class 3 - Unimproved / Primitive
 - Class 4 - Paved
 - Class 4 - Gravel
 - Class 4 - Graded Earth
 - Class 4 - Unimproved / Primitive
 - Class 4 - Impassable or Untraveled
 - National or State Forest Highway
 - Legal Trail
 - Unconfirmed Legal Trail
 - Private
 - Discontinued
 - Winter Road Closure
- Railroad**
- Railroad
 - Rail Trail
 - Airport
- Bridge-Culvert**
- State/Town Bridge or Culvert Greater than 20'
 - State Bridge or Culvert 6' - 20'
 - Bike Path Structure
 - Town Bridge 6' - 20'
 - Town Culvert 6' - 20'
 - VTtrans Maintenance District Office
 - Named Lake-Pond
 - Unnamed Lake-Pond
 - Named River-Stream
 - Unnamed River-Stream
 - Public Land - State/Municipal
 - Green Mountain National Forest
 - District Boundary
 - Town Boundary

2.2 Distance along linear referenced highway (route log measure)

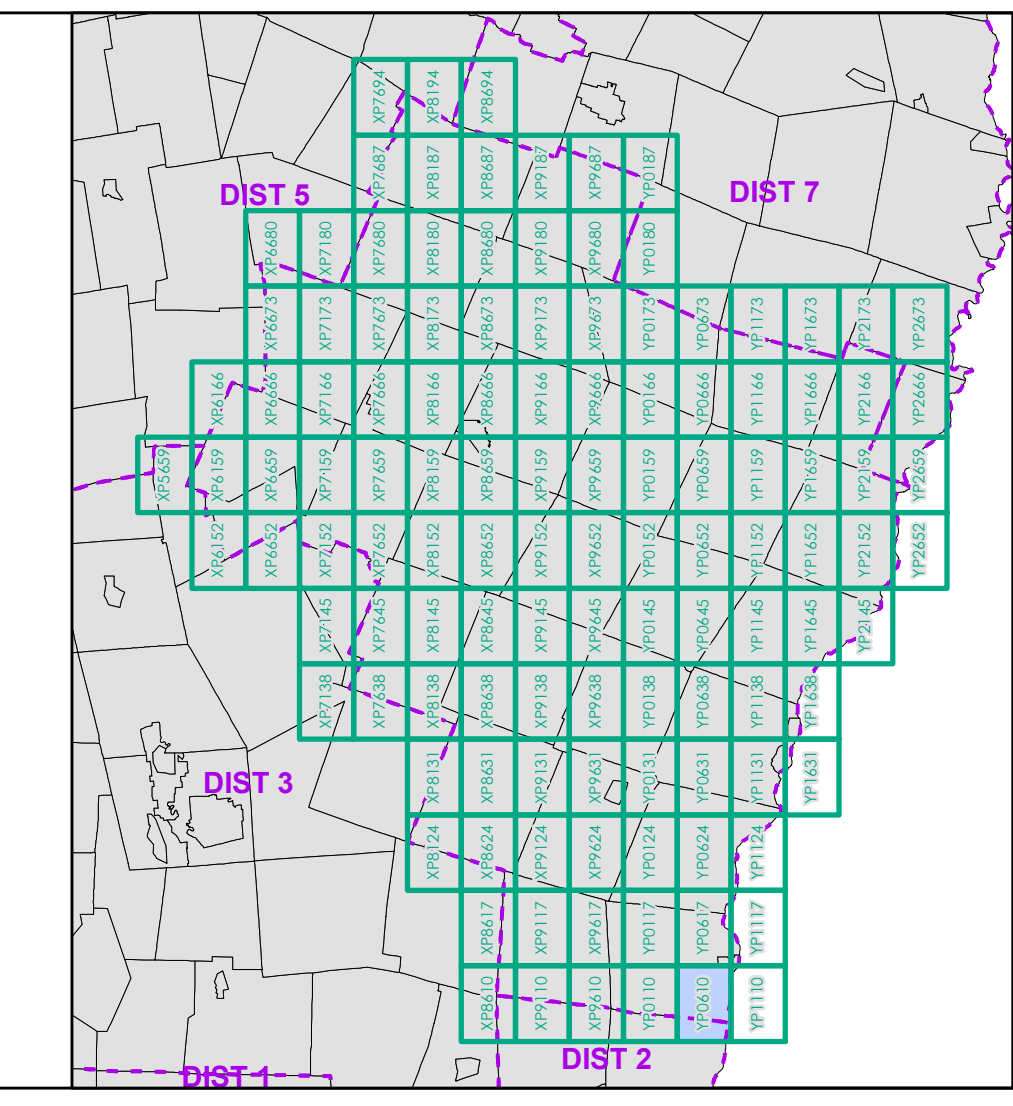
B20 / C20 State Bridge or Culvert Identifier
B20 / C20 Town Bridge or Culvert Identifier

1,000 meter US National Grid
North American Datum 1983
SPCS Zone Identifier: 4400
Geodetic Reference System 80
500-meter grid, Easting - Northing

Map generated: 22 August 2017

Contact information:
Vermont Agency of Transportation, Mapping Section
1 National Life Drive, Montpelier, VT 05633-5001
Telephone: 802-828-2600

This map was funded in part through grants from the Federal Highway Administration, U.S. Department of Transportation. The representation of the authors expressed herein do not necessarily state or reflect those of the U.S. Department of Transportation.



0 0.2 0.4 0.6 0.8 Miles

Scale 1:12,672 (printed size: 24 x 36 inches)

FIELD ASSESSMENT MAP SERIES

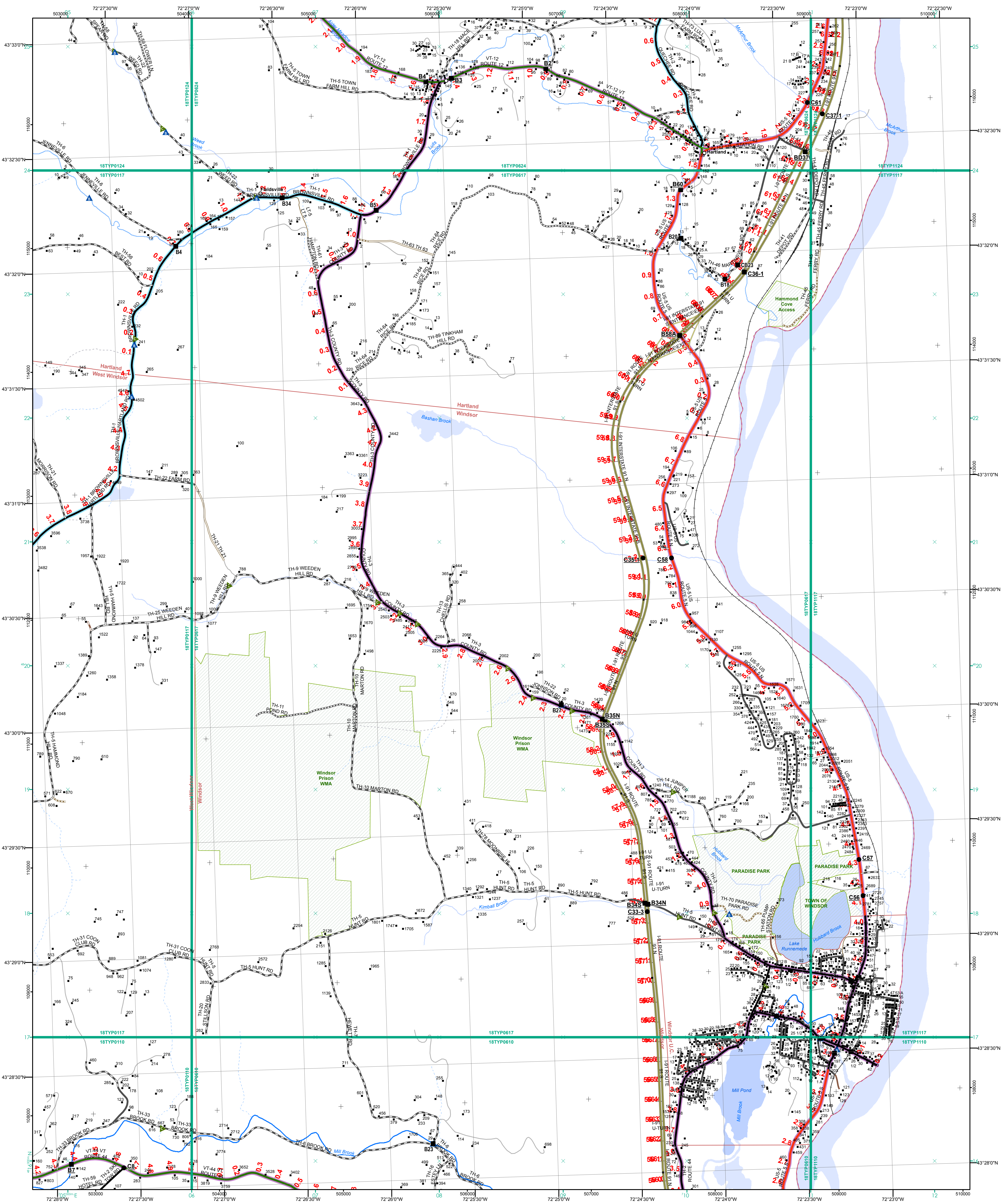
USNG Page #: 18TYP0610

Sheet ID: YP0610

District: 4

TOWNS INCLUDED ON SHEET

Weathersfield
West Windsor
Windsor
Windsor U.C.



- | | |
|---|--|
| <ul style="list-style-type: none"> — Interstate — Interstate Ramp — Divided U.S. Highway — U.S. Highway Ramp — U.S. Highway — State Highway - Paved — State Highway - Gravel — State Highway Ramp - Paved — Class 1 - Paved — Class 2 - Paved — Class 2 - Gravel — Class 2 - Graded Earth — Class 3 - Paved — Class 3 - Graded Earth — Class 3 - Unimproved / Primitive — Class 4 - Paved — Class 4 - Gravel — Class 4 - Graded Earth — Class 4 - Unimproved / Primitive — Class 4 - Impassable or Untraveled — National or State Forest Highway — Legal Trail — Unconfirmed Legal Trail — Private — Discontinued — Winter Road Closure | <p>Functional Class</p> <ul style="list-style-type: none"> — 2 - Principal Arterial - Other Freeway — 3 - Principal Arterial - Other — 4 - Minor Arterial — 5 - Major Collector — 6 - Minor Collector <p>Railroad</p> <ul style="list-style-type: none"> — Railroad — Rail Trail — Airport <p>Bridge-Culvert</p> <ul style="list-style-type: none"> — State/Town Bridge or Culvert Greater than 20' — State Bridge or Culvert 6' - 20' — Bike Path Structure — Town Bridge 6' - 20' — Town Culvert 6' - 20' — VTtrans Maintenance District Office <p>Other Features</p> <ul style="list-style-type: none"> — Named Lake-Pond — Unnamed Lake-Pond — Named River-Stream — Unnamed River-Stream — Public Land - State/Municipal — Green Mountain National Forest — District Boundary — Town Boundary |
|---|--|

2.2 Distance along linear referenced highway (route log measure)

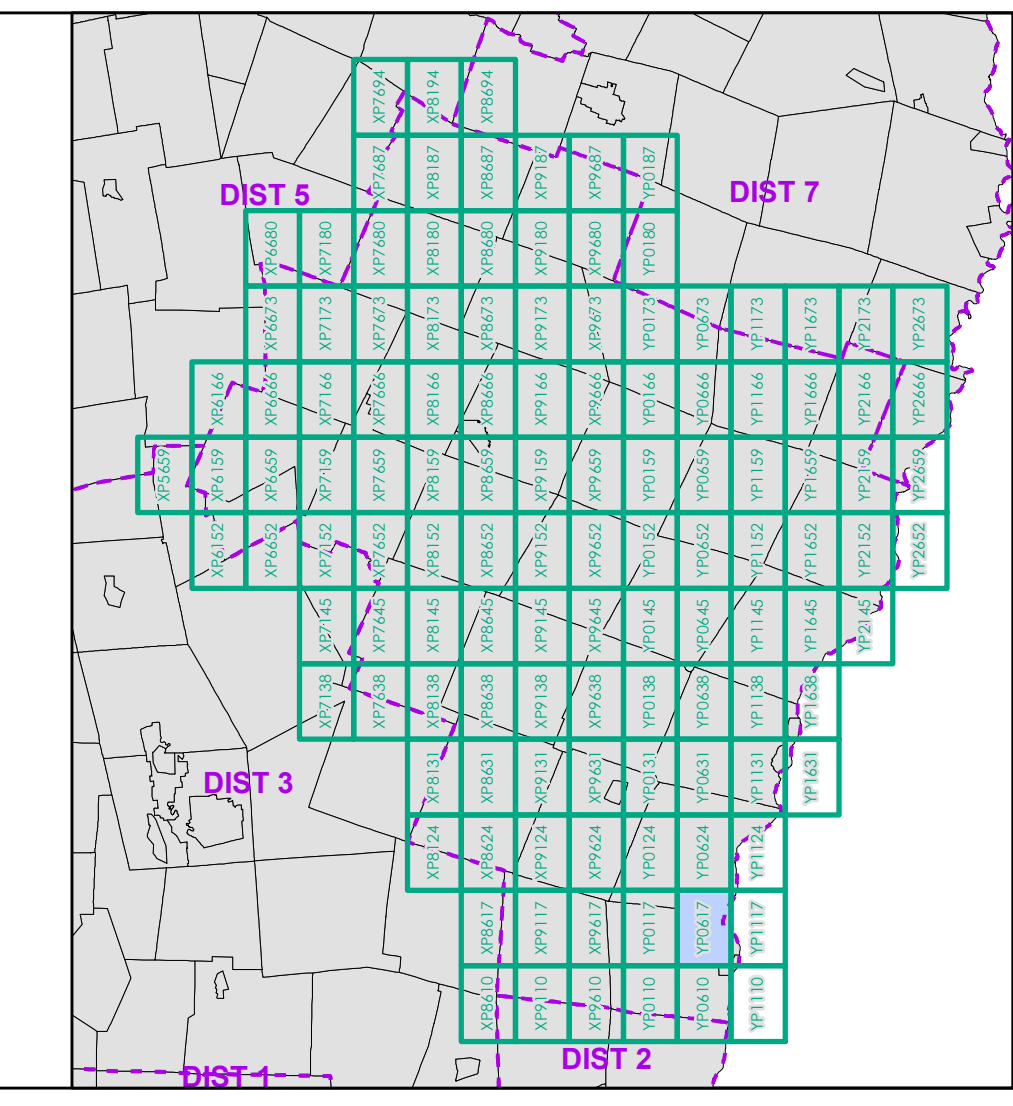
B20 / C20 State Bridge or Culvert Identifier
B2 / C20 Town Bridge or Culvert Identifier

1,000 meter US National Grid
 North American Datum 1983
 SPCS Zone Identifier: 4400
 Geoidetic Reference System 80
 500-meter grid, Easting - Northing

Map generated: 22 August 2017

Contact information:
 Vermont Agency of Transportation, Mapping Section
 1 National Life Drive, Montpelier, VT 05633-5001
 Telephone: 802-828-2600

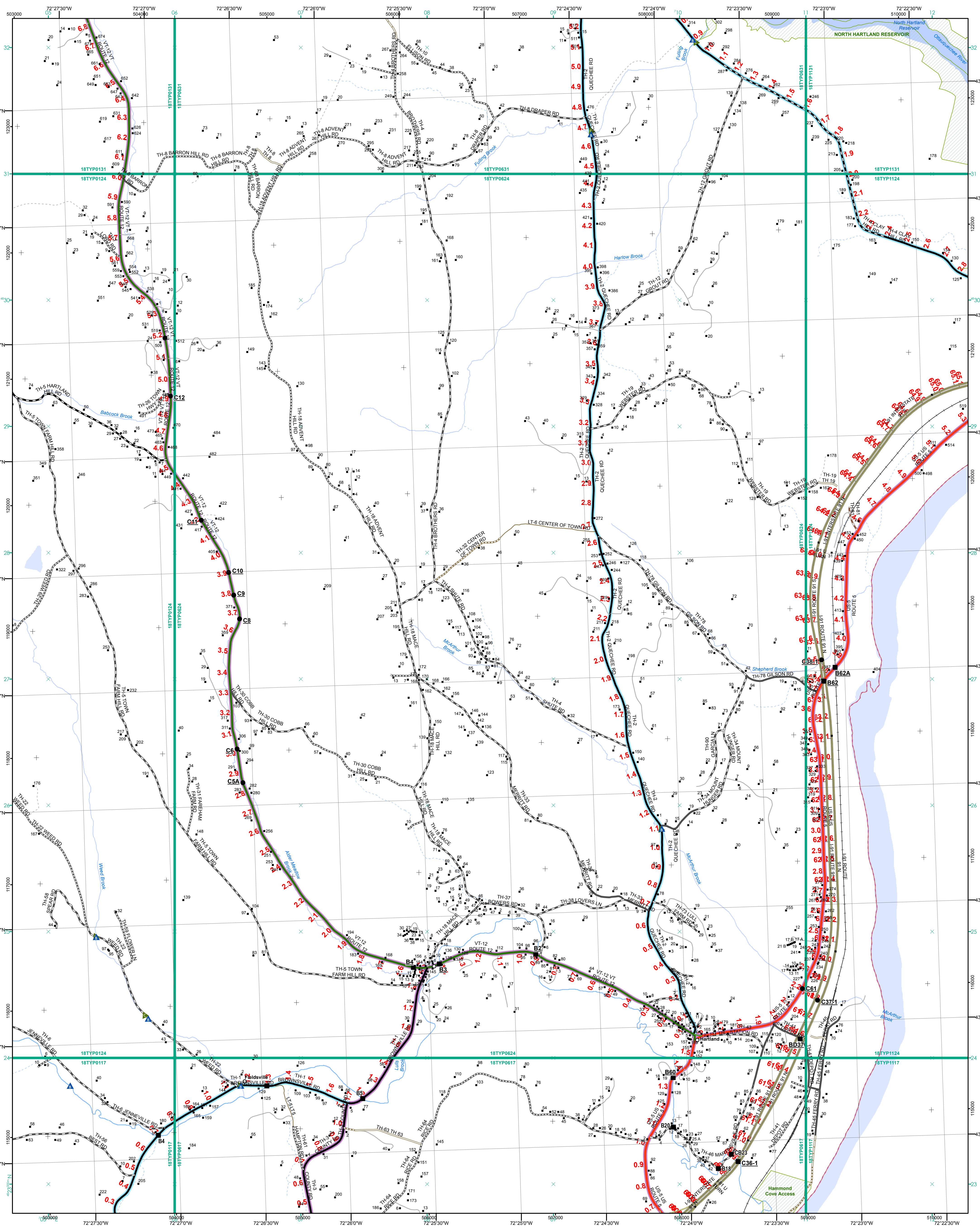
This map was funded in part through grants from the Federal Highway Administration, U.S. Department of Transportation. The representation of the authors expressed herein do not necessarily state or reflect those of the U. S. Department of Transportation.



0 0.2 0.4 0.6 0.8 Miles
 Scale 1:12,672 (printed size: 24 x 36 inches)

FIELD ASSESSMENT MAP SERIES
 USNG Page #: 18TYP0617
 Sheet ID: YP0617
 District: 4

TOWNS INCLUDED ON SHEET
 Hartland
 West Windsor
 Windsor
 Windsor U.C.



- | | |
|---|---|
| <ul style="list-style-type: none"> — Interstate — Divided U.S. Highway — U.S. Highway Ramp — U.S. Highway — State Highway - Paved — State Highway - Gravel — State Highway Ramp - Paved — Class 1 - Paved — Class 2 - Paved — Class 3 - Gravel — Class 3 - Graded Earth — Class 3 - Unimproved / Primitive — Class 4 - Paved — Class 4 - Gravel — Class 4 - Graded Earth — Class 4 - Unimproved / Primitive — Class 4 - Impassable or Untraveled — National or State Forest Highway — Legal Trail — Unconfirmed Legal Trail — Private — Discontinued — Winter Road Closure | <p>Functional Class</p> <ul style="list-style-type: none"> — 2 - Principal Arterial - Other Freeway — 3 - Principal Arterial - Other — 4 - Minor Arterial — 5 - Major Collector — 6 - Minor Collector <p>Railroad</p> <ul style="list-style-type: none"> — Railroad — Rail Trail — Airport <p>Bridge-Culvert</p> <ul style="list-style-type: none"> — State/Town Bridge or Culvert Greater than 20' — State Bridge or Culvert 6' - 20' — Bike Path Structure — Town Bridge 6' - 20' — Town Culvert 6' - 20' — VTtrans Maintenance District Office <p>Other Features</p> <ul style="list-style-type: none"> — Named Lake-Pond — Unnamed Lake-Pond — Named River-Stream — Unnamed River-Stream — Public Land - State/Municipal — Green Mountain National Forest — District Boundary — Town Boundary |
|---|---|

2.2 Distance along linear referenced highway (route log measure)

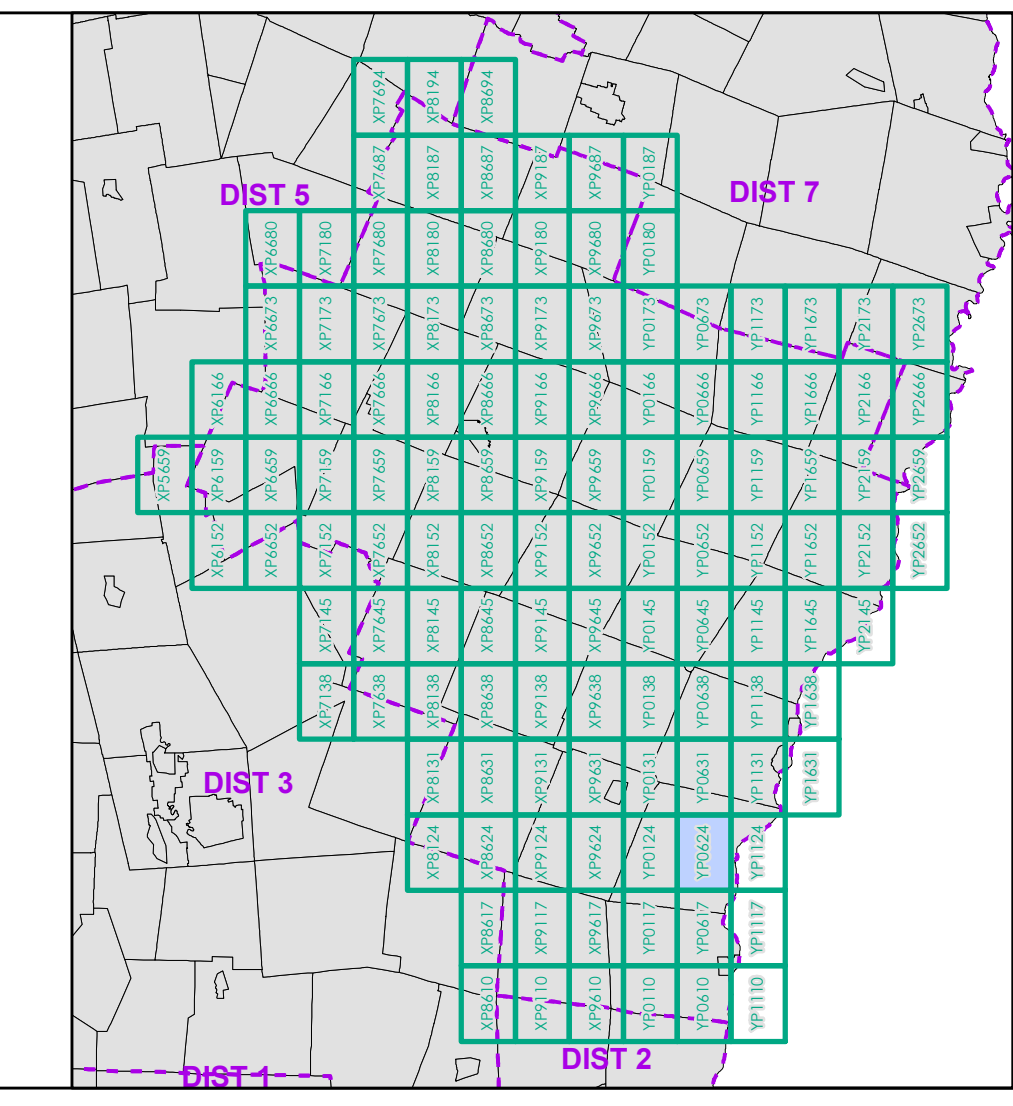
B20 / C20 State Bridge or Culvert Identifier
B20 / C20 Town Bridge or Culvert Identifier

1,000 meter US National Grid
 North American Datum 1983
 SPCS Zone Identifier: 4400
 Geodetic Reference System 80
 500-meter grid, Easting - Northing

Map generated: 22 August 2017

Contact information:
 Vermont Agency of Transportation, Mapping Section
 1 National Life Drive, Montpelier, VT 05633-5001
 Telephone: 802-828-2600

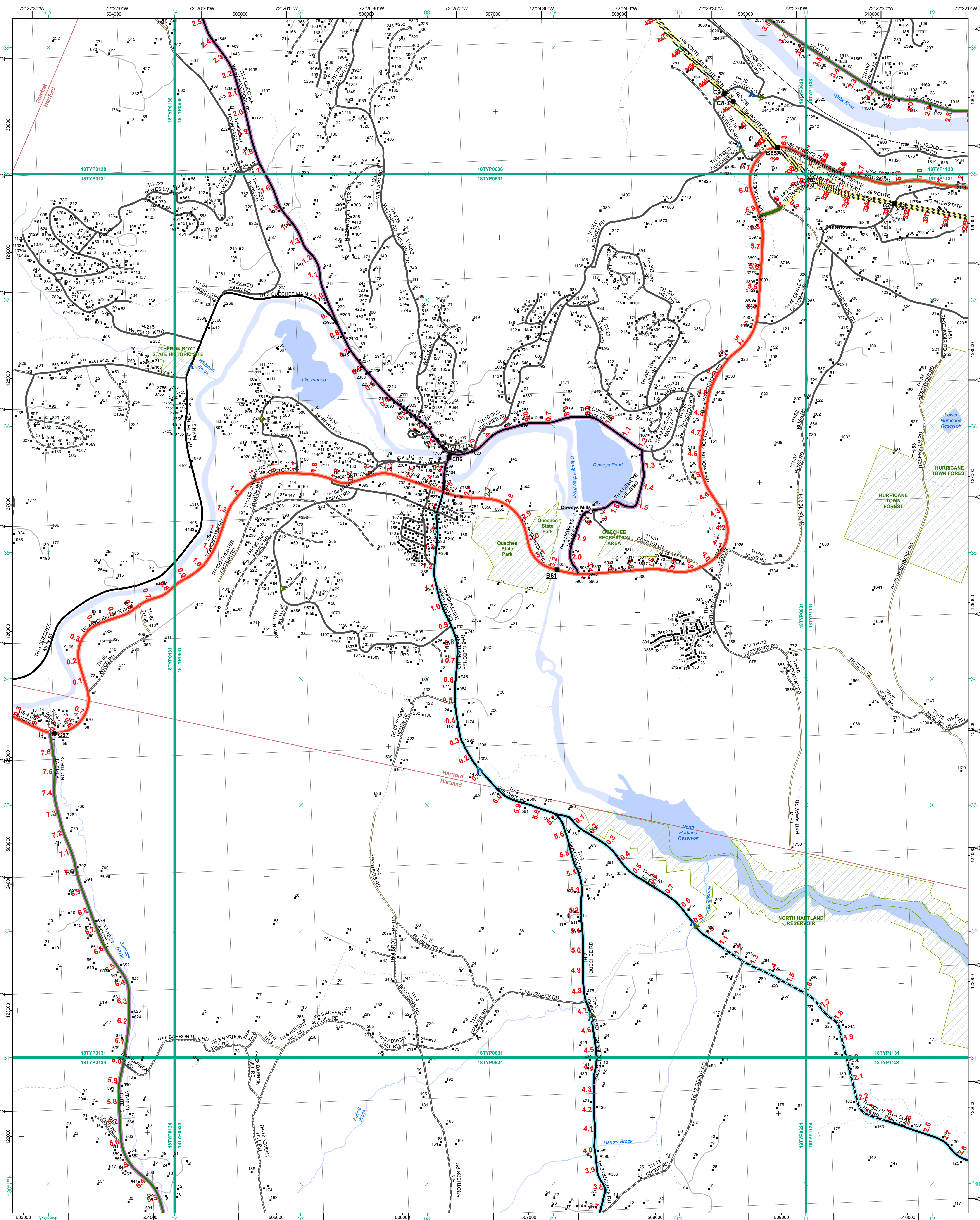
This map was funded in part through grants from the Federal Highway Administration, U.S. Department of Transportation. The representation of the authors expressed herein do not necessarily state or reflect those of the U. S. Department of Transportation.



0 0.2 0.4 0.6 0.8 Miles
 Scale 1:12,672 (printed size: 24 x 36 inches)

FIELD ASSESSMENT MAP SERIES
 USNG Page #: 18TYP0624
 Sheet ID: YP0624
 District: 4

TOWNS INCLUDED ON SHEET
 Hartland



- Functional Class**
- Interstate
 - Interstate Ramp
 - Divided U.S. Highway
 - U.S. Highway Ramp
 - U.S. Highway
 - State Highway - Paved
 - State Highway - Gravel
 - State Highway Ramp - Paved
 - Class 1 - Paved
 - Class 2 - Paved
 - Class 2 - Graded Earth
 - Class 3 - Paved
 - Class 3 - Graded Earth
 - Class 3 - Unimproved / Primitive
 - Class 4 - Paved
 - Class 4 - Gravel
 - Class 4 - Graded Earth
 - Class 4 - Unimproved / Primitive
 - Class 4 - Impassable or Untraveled
 - National or State Forest Highway
 - Legal Trail
 - Unconfirmed Legal Trail
 - Private
 - Discontinued
 - Winter Road Closure
- Railroad**
- Railroad
 - Rail Trail
 - Airport
- Bridge-Culvert**
- State/Town Bridge or Culvert Greater than 20'
 - State Bridge or Culvert 6' - 20'
 - Bike Path Structure
 - Town Bridge 6' - 20'
 - Town Culvert 6' - 20'
 - VTtrans Maintenance District Office
 - Named Lake-Pond
 - Unnamed Lake-Pond
 - Named River-Stream
 - Unnamed River-Stream
 - Public Land - State/Municipal
 - Green Mountain National Forest
 - District Boundary
 - Town Boundary

2.2 Distance along linear referenced highway (route log measure)

B20 / C20 State Bridge or Culvert Identifier
 B20 / C20 Town Bridge or Culvert Identifier

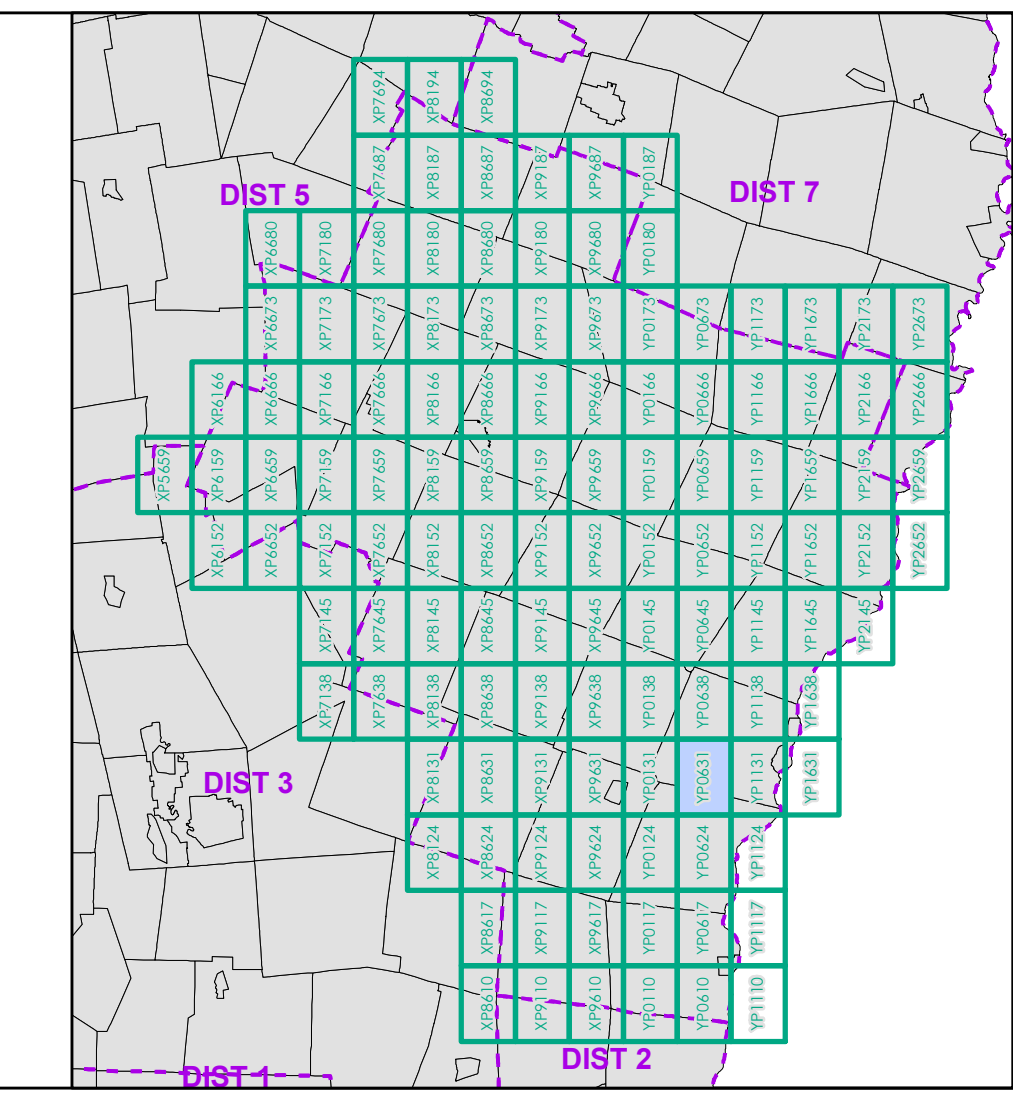
1,000 meter US National Grid
 North American Datum 1983
 SPCS Zone Identifier: 4400
 Geoid Reference System 80
 500-meter grid, Easting - Northing

Vermont State Plane Coordinate System
 North American Datum of 1983
 SPCS Zone Identifier: 4400
 Geoid Reference System 80
 500-meter grid, Easting - Northing

Map generated: 22 August 2017

Contact information:
 Vermont Agency of Transportation, Mapping Section
 1 National Life Drive, Montpelier, VT 05633-5001
 Telephone: 802-828-2600

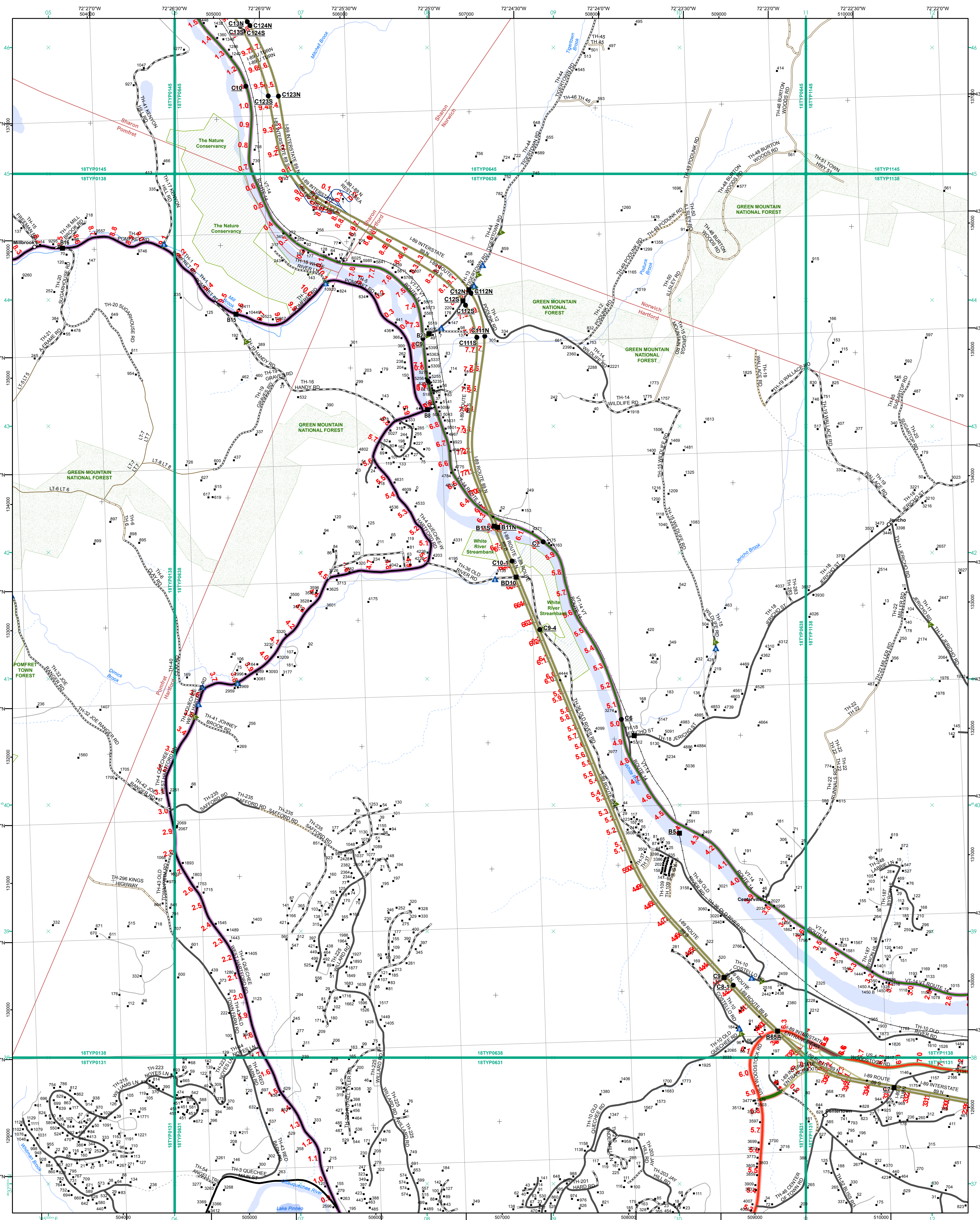
This map was funded in part through grants from the Federal Highway Administration, U.S. Department of Transportation. The representation of the authors expressed herein do not necessarily state or reflect those of the U.S. Department of Transportation.



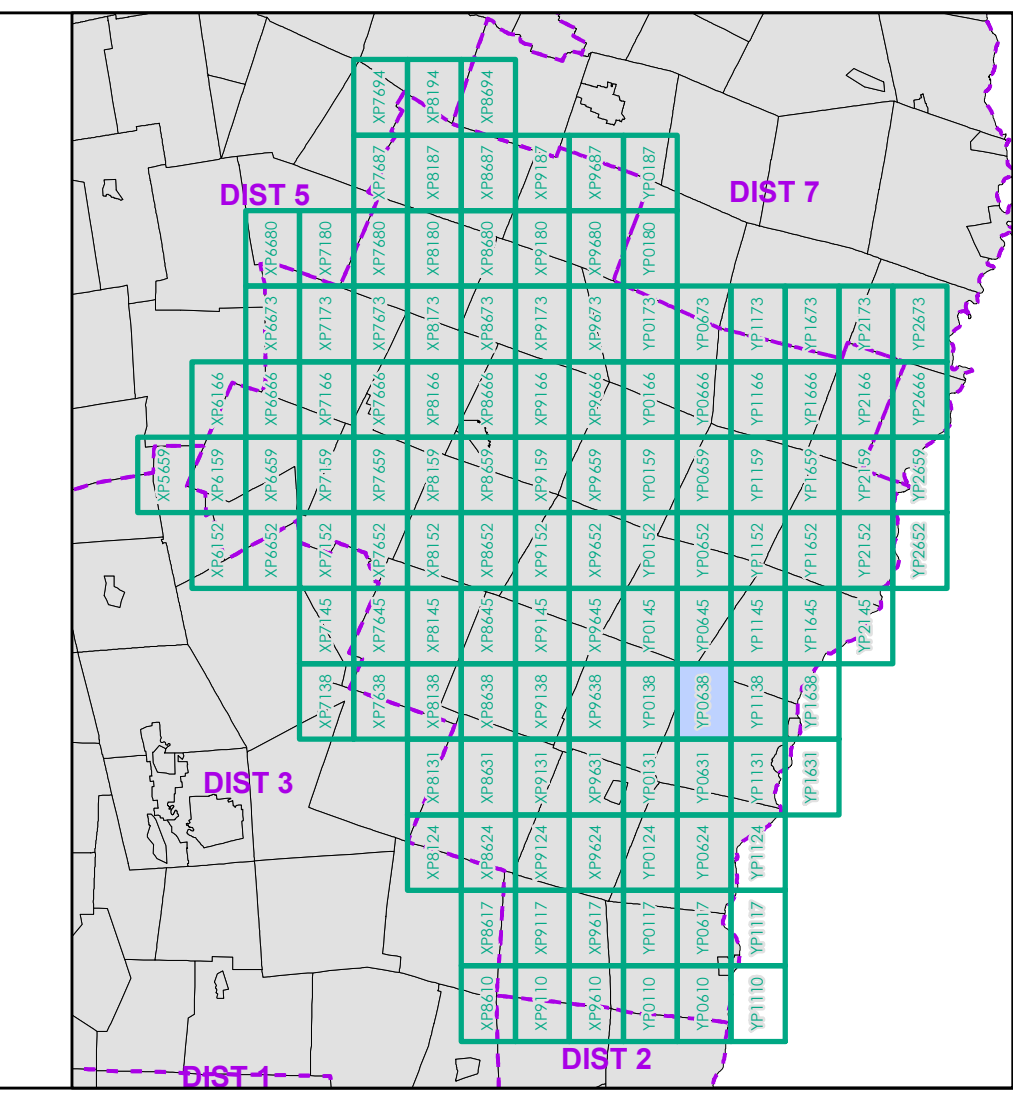
0 0.2 0.4 0.6 0.8 Miles
 Scale 1:12,672 (printed size: 24 x 36 inches)

FIELD ASSESSMENT MAP SERIES
 USNG Page #: 18TYP0631
 Sheet ID: YP0631
 District: 4

TOWNS INCLUDED ON SHEET
 Hartford
 Hartland
 Pomfret



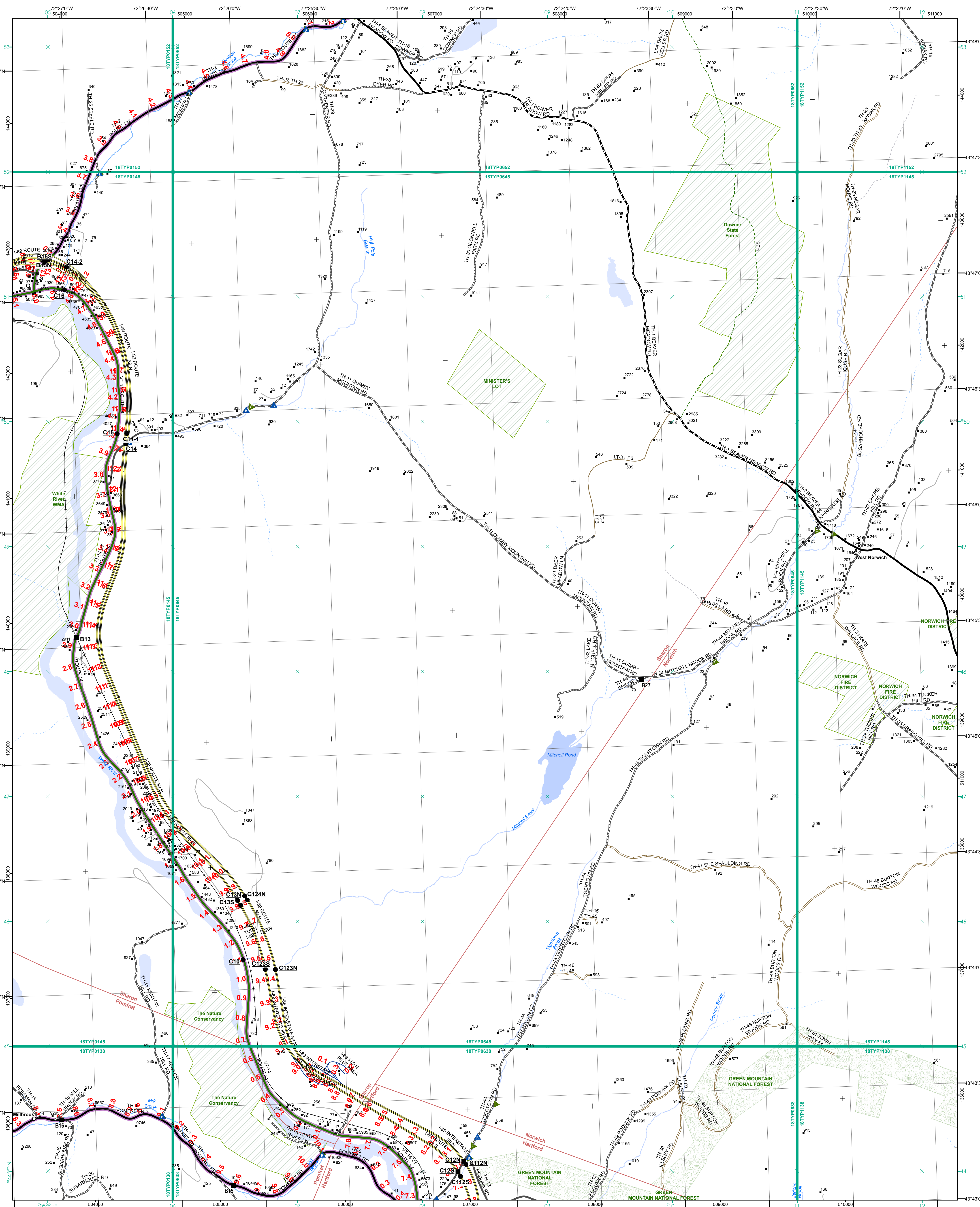
- | | | |
|--|--|--|
| <ul style="list-style-type: none"> — Interstate — Interstate Ramp — Divided U.S. Highway — U.S. Highway Ramp — U.S. Highway — State Highway - Paved — State Highway - Gravel — State Highway Ramp - Paved — Class 1 - Paved — Class 2 - Paved — Class 2 - Gravel — Class 2 - Graded Earth — Class 3 - Gravel — Class 3 - Graded Earth — Class 3 - Unimproved / Primitive — Class 4 - Paved — Class 4 - Gravel — Class 4 - Graded Earth — Class 4 - Unimproved / Primitive — Class 4 - Impassable or Untraveled — National or State Forest Highway — Legal Trail — Unconfirmed Legal Trail — Private — Discontinued — Winter Road Closure | <ul style="list-style-type: none"> — Functional Class — 2 - Principal Arterial - Other Freeway — 3 - Principal Arterial - Other — 4 - Minor Arterial — 5 - Major Collector — 6 - Minor Collector | <ul style="list-style-type: none"> — 2.2 Distance along linear referenced highway (route log measure) — B20 / C20 State Bridge or Culvert Identifier — B20 / C20 Town Bridge or Culvert Identifier |
|--|--|--|
-
- | | | |
|---|---|--|
| <ul style="list-style-type: none"> — Railroad — Rail Trail — Airport | <ul style="list-style-type: none"> — Bridge-Culvert — State/Town Bridge or Culvert Greater than 20' — State Bridge or Culvert 6' - 20' — Bike Path Structure — Town Bridge 6' - 20' — Town Culvert 6' - 20' — VTtrans Maintenance District Office — Named Lake-Pond — Unnamed Lake-Pond — Named River-Stream — Unnamed River-Stream — Public Land - State/Municipal — Green Mountain National Forest — District Boundary — Town Boundary | <ul style="list-style-type: none"> — 1,000 meter US National Grid — North American Datum 1983 — GZD Zone Designation: 18T — Vermont State Plane Coordinate System — North American Datum of 1983 — SPCS Zone Identifier: 4400 — Geoidetic Reference System 80 — 500-meter grid, Easting - Northing |
|---|---|--|
- Map generated: 22 August 2017
- Contact information:
 Vermont Agency of Transportation, Mapping Section
 1 National Life Drive, Montpelier, VT 05633-5001
 Telephone: 802-828-2600
- This map was funded in part through grants from the Federal Highway Administration, U.S. Department of Transportation. The representation of the authors expressed herein do not necessarily state or reflect those of the U.S. Department of Transportation.



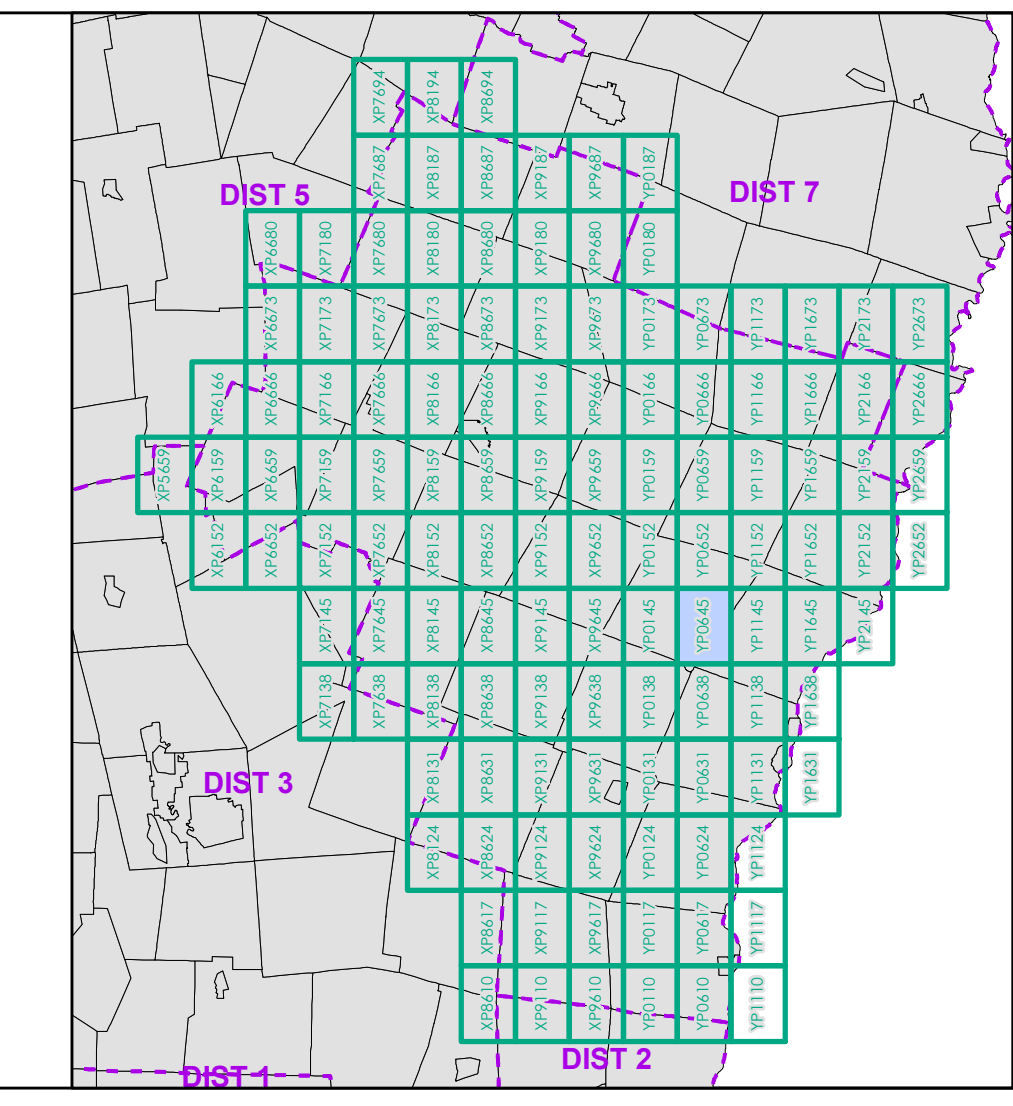
0 0.2 0.4 0.6 0.8 Miles
 Scale 1:12,672 (printed size: 24 x 36 inches)

FIELD ASSESSMENT MAP SERIES
 USNG Page #: 18TYP0638
 Sheet ID: YP0638
 District: 4

TOWNS INCLUDED ON SHEET
 Hartford
 Norwich
 Pomfret
 Sharon



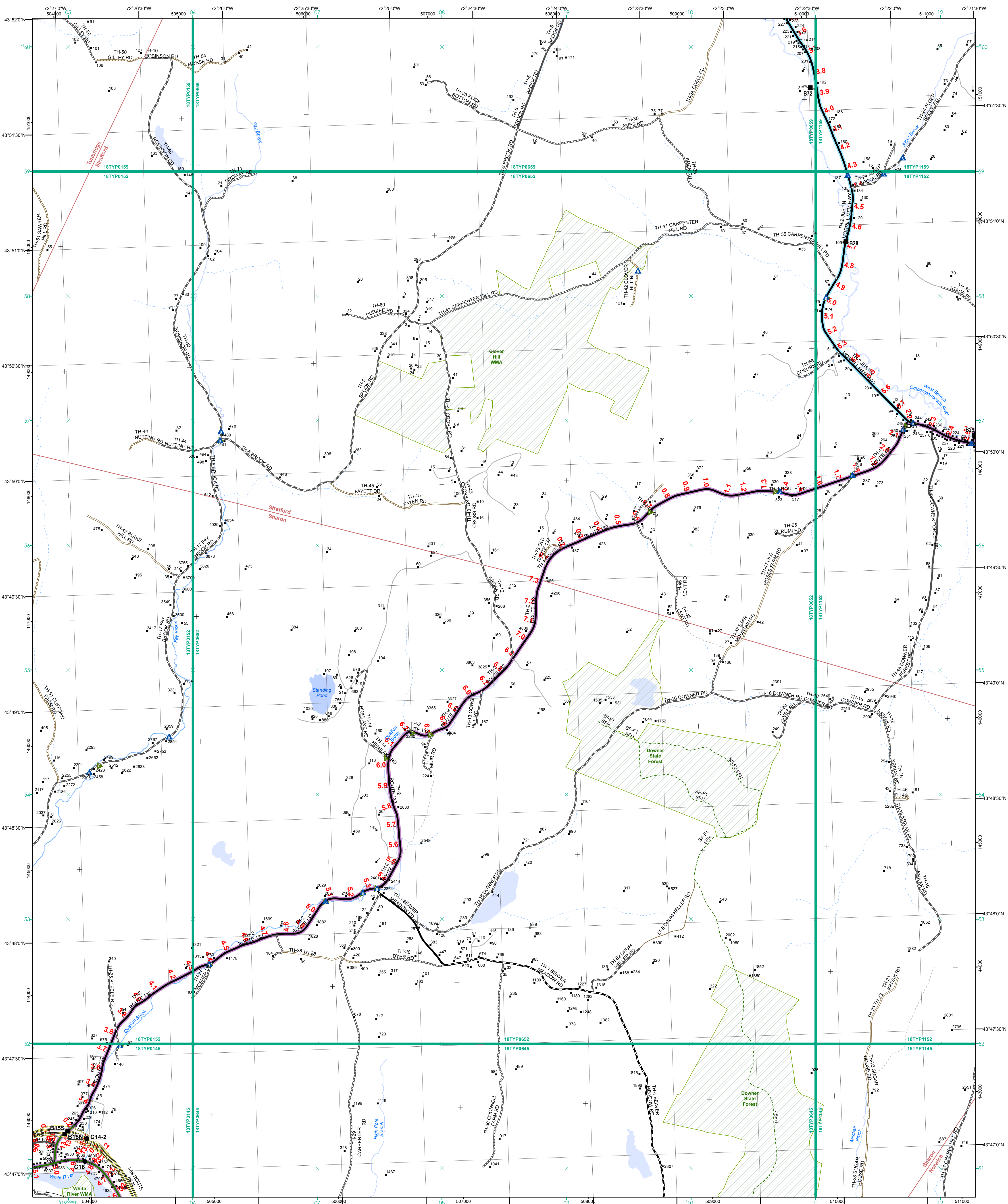
- | | | |
|---|--|--|
| <ul style="list-style-type: none"> Interstate Interstate Ramp Divided U.S. Highway U.S. Highway Ramp U.S. Highway State Highway - Paved State Highway - Gravel State Highway Ramp - Paved Class 1 - Paved Class 2 - Paved Class 2 - Gravel Class 2 - Graded Earth Class 3 - Paved Class 3 - Graded Earth Class 3 - Unimproved / Primitive Class 4 - Paved Class 4 - Gravel Class 4 - Graded Earth Class 4 - Unimproved / Primitive Class 4 - Impassable or Untraveled National or State Forest Highway Legal Trail Unconfirmed Legal Trail Private Discontinued Winter Road Closure | <p>Functional Class</p> <ul style="list-style-type: none"> 2 - Principal Arterial - Other Freeway 3 - Principal Arterial - Other 4 - Minor Arterial 5 - Major Collector 6 - Minor Collector <p>Railroad</p> <ul style="list-style-type: none"> Railroad Rail Trail Airport <p>Bridge-Culvert</p> <ul style="list-style-type: none"> State/Town Bridge or Culvert Greater than 20' State Bridge or Culvert 6' - 20' Bike Path Structure Town Bridge 6' - 20' Town Culvert 6' - 20' VTtrans Maintenance District Office | <p>2.2 Distance along linear referenced highway (route log measure)</p> <p>B20 / C20 State Bridge or Culvert Identifier
B20 / C20 Town Bridge or Culvert Identifier</p> <p>1,000 meter US National Grid
North American Datum 1983
Geoid Zone Designation: 18T</p> <p>Vermont State Plane Coordinate System
North American Datum of 1983
SPCS Zone Identifier: 4400
Geoidic Reference System 80
500-meter grid, Easting - Northing</p> <p>Map generated: 22 August 2017</p> <p>Contact information:
Vermont Agency of Transportation, Mapping Section
1 National Life Drive, Montpelier, VT 05633-5001
Telephone: 802-828-2600</p> <p>This map was funded in part through grants from the Federal Highway Administration, U.S. Department of Transportation. The representation of the authors expressed herein do not necessarily state or reflect those of the U.S. Department of Transportation.</p> |
|---|--|--|



0 0.2 0.4 0.6 0.8 Miles
Scale 1:12,672 (printed size: 24 x 36 inches)

FIELD ASSESSMENT MAP SERIES
USNG Page #: 18TYP0645
Sheet ID: YP0645
District: 4

TOWNS INCLUDED ON SHEET
Hartford
Norwich
Pomfret
Sharon



- Functional Class**
- Interstate
 - Interstate Ramp
 - Divided U.S. Highway
 - U.S. Highway Ramp
 - U.S. Highway
 - State Highway - Paved
 - State Highway - Gravel
 - State Highway Ramp - Paved
 - Class 1 - Paved
 - Class 2 - Paved
 - Class 2 - Gravel
 - Class 2 - Graded Earth
 - Class 3 - Paved
 - Class 3 - Gravel
 - Class 3 - Graded Earth
 - Class 3 - Unimproved / Primitive
 - Class 4 - Paved
 - Class 4 - Gravel
 - Class 4 - Graded Earth
 - Class 4 - Unimproved / Primitive
 - Class 4 - Impassable or Untraveled
 - National or State Forest Highway
 - Legal Trail
 - Unconfirmed Legal Trail
 - Private
 - Discontinued
 - Winter Road Closure
- Railroad**
- Railroad
 - Rail Trail
 - Airport
- Bridge-Culvert**
- State/Town Bridge or Culvert Greater than 20'
 - State Bridge or Culvert 6' - 20'
 - Bike Path Structure
 - Town Bridge 6' - 20'
 - Town Culvert 6' - 20'
 - VTrans Maintenance District Office
- Other Features**
- Named Lake-Pond
 - Unnamed Lake-Pond
 - Named River-Stream
 - Unnamed River-Stream
 - Public Land - State/Municipal
 - Green Mountain National Forest
 - District Boundary
 - Town Boundary

2.2 Distance along linear referenced highway (route log measure)

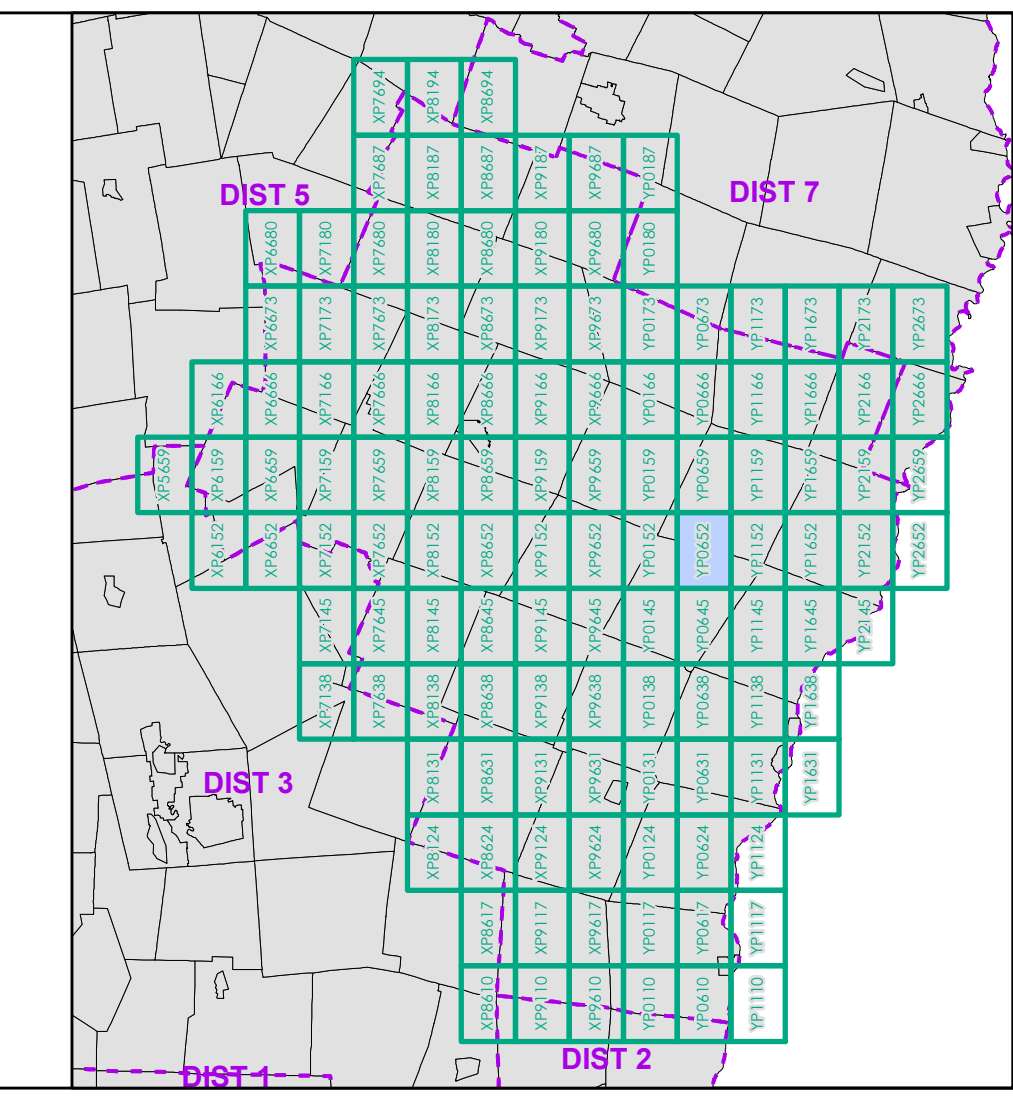
B20 / C20 State Bridge or Culvert Identifier
B20 / C20 Town Bridge or Culvert Identifier

1,000 meter US National Grid
 North American Datum 1983
 SPCS Zone Identifier: 4400
 Geodetic Reference System 80
 500-meter grid, Easting - Northing

Map generated: 22 August 2017

Contact information:
 Vermont Agency of Transportation, Mapping Section
 1 National Life Drive, Montpelier, VT 05633-5001
 Telephone: 802-828-2600

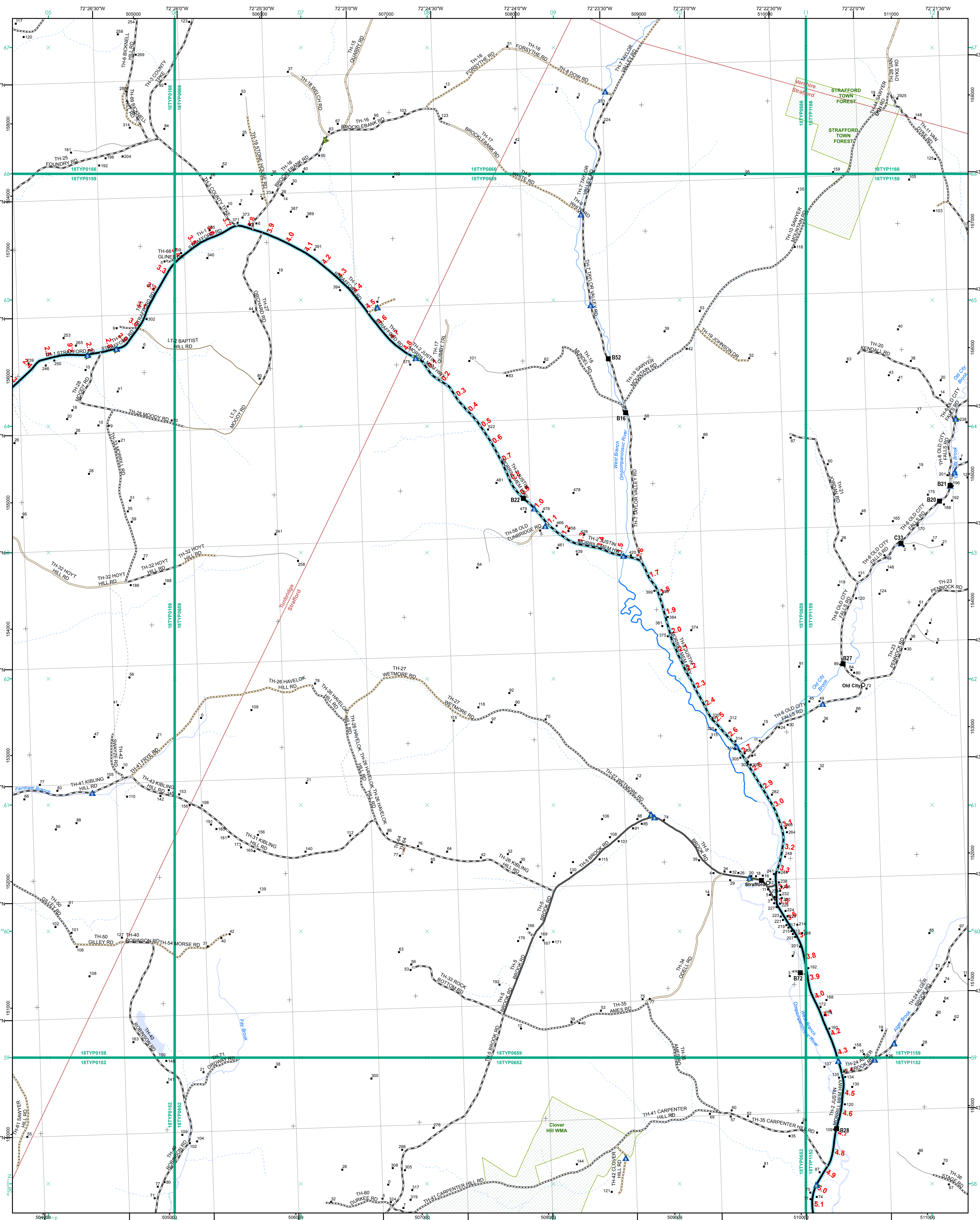
This map was funded in part through grants from the Federal Highway Administration, U.S. Department of Transportation. The representation of the authors expressed herein do not necessarily state or reflect those of the U.S. Department of Transportation.



0 0.2 0.4 0.6 0.8 Miles
 Scale 1:12,672 (printed size: 24 x 36 inches)

FIELD ASSESSMENT MAP SERIES
 USNG Page #: 18TYP0652
 Sheet ID: YP0652
 District: 4

TOWNS INCLUDED ON SHEET
 Norwich
 Sharon
 Strafford
 Tunbridge



- Functional Class**
- Interstate
 - Interstate Ramp
 - Divided U.S. Highway
 - U.S. Highway Ramp
 - U.S. Highway
 - State Highway - Paved
 - State Highway - Gravel
 - State Highway Ramp - Paved
 - Class 1 - Paved
 - Class 2 - Paved
 - Class 2 - Gravel
 - Class 2 - Graded Earth
 - Class 3 - Paved
 - Class 3 - Gravel
 - Class 3 - Graded Earth
 - Class 3 - Unimproved / Primitive
 - Class 4 - Paved
 - Class 4 - Gravel
 - Class 4 - Graded Earth
 - Class 4 - Unimproved / Primitive
 - Class 4 - Impassable or Untraveled
 - National or State Forest Highway
 - Legal Trail
 - Unconfirmed Legal Trail
 - Private
 - Discontinued
 - Winter Road Closure
- Railroad**
- Railroad
 - Rail Trail
 - Airport
- Bridge-Culvert**
- State/Town Bridge or Culvert Greater than 20'
 - State Bridge or Culvert 6' - 20'
 - Bike Path Structure
 - Town Bridge 6' - 20'
 - Town Culvert 6' - 20'
 - VTtrans Maintenance District Office
 - Named Lake-Pond
 - Unnamed Lake-Pond
 - Named River-Stream
 - Unnamed River-Stream
 - Public Land - State/Municipal
 - Green Mountain National Forest
 - District Boundary
 - Town Boundary

2.2 Distance along linear referenced highway (route log measure)

B20 / C20 State Bridge or Culvert Identifier
B20 / C20 Town Bridge or Culvert Identifier

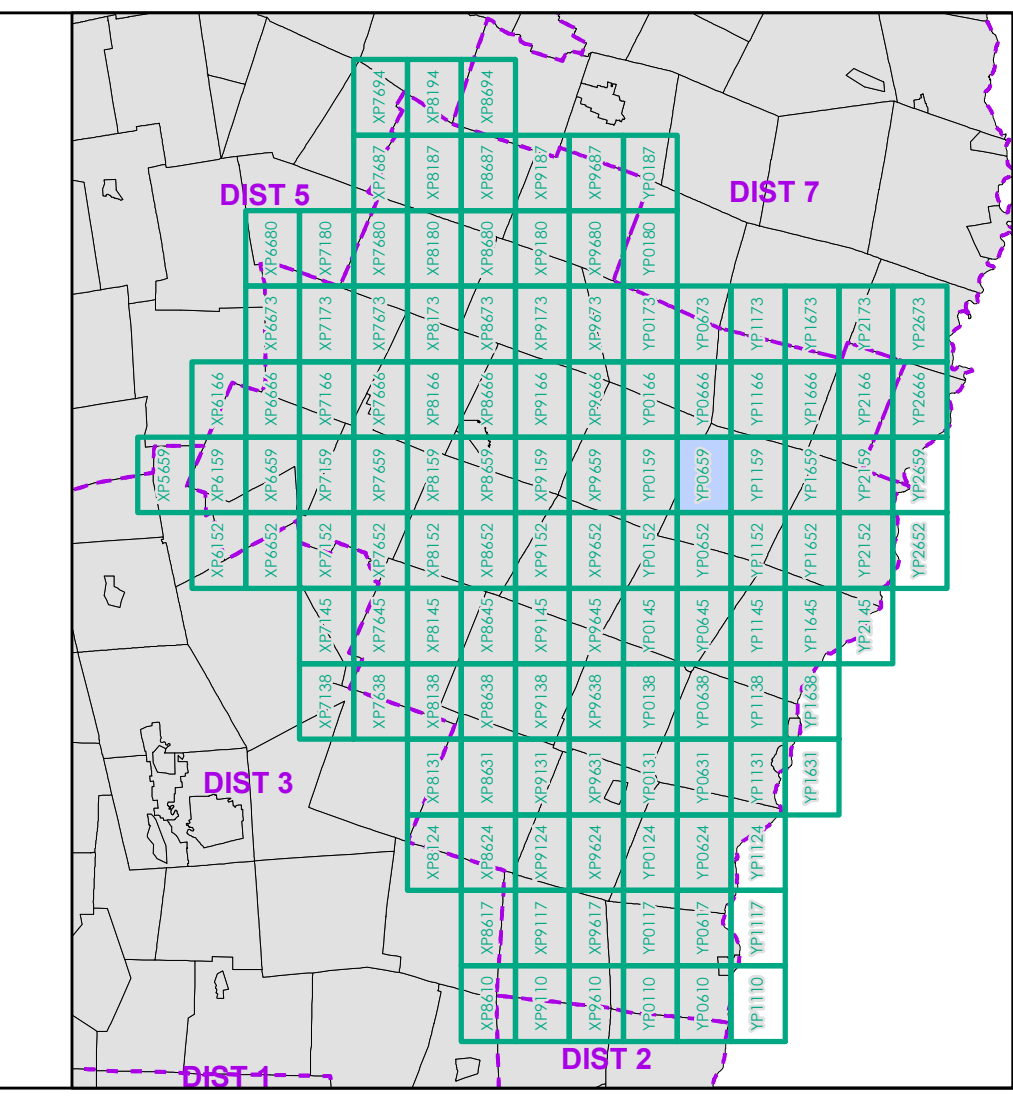
1,000 meter US National Grid
 North American Datum 1983
 Grid Zone Designation: 18T

Vermont State Plane Coordinate System
 North American Datum of 1983
 SPCS Zone Identifier: 4400
 Geoidetic Reference System 80
 500-meter grid, Easting - Northing

Map generated: 22 August 2017

Contact information:
 Vermont Agency of Transportation, Mapping Section
 1 National Life Drive, Montpelier, VT 05633-5001
 Telephone: 802-828-2600

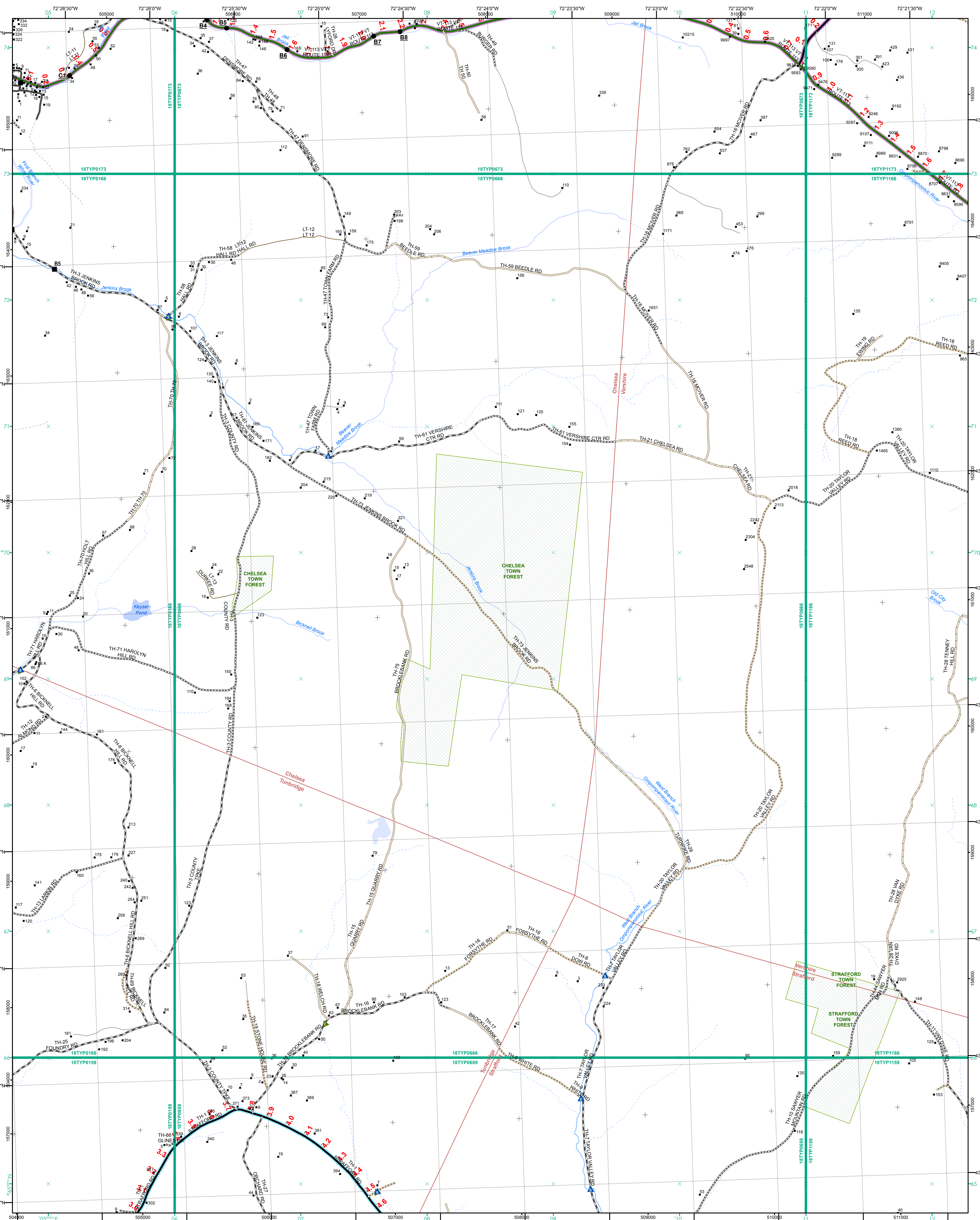
This map was funded in part through grants from the Federal Highway Administration, U.S. Department of Transportation. The representation of the authors expressed herein do not necessarily state or reflect those of the U. S. Department of Transportation.



0 0.2 0.4 0.6 0.8 Miles
 Scale 1:12,672 (printed size: 24 x 36 inches)

FIELD ASSESSMENT MAP SERIES
 USNG Page #: 18TYP0659
 Sheet ID: YP0659
 District: 4

TOWNS INCLUDED ON SHEET
 Strafford
 Tunbridge
 Vershire



- | | |
|---|---|
| <ul style="list-style-type: none"> Interstate Interstate Ramp Divided U.S. Highway U.S. Highway Ramp U.S. Highway State Highway - Paved State Highway - Gravel State Highway Ramp - Paved Class 1 - Paved Class 2 - Paved Class 2 - Gravel Class 2 - Graded Earth Class 3 - Paved Class 3 - Gravel Class 3 - Graded Earth Class 3 - Unimproved / Primitive Class 4 - Paved Class 4 - Gravel Class 4 - Graded Earth Class 4 - Unimproved / Primitive Class 4 - Impassable or Untraveled National or State Forest Highway Legal Trail Unconfirmed Legal Trail Private Discontinued Winter Road Closure | <p>Functional Class</p> <ul style="list-style-type: none"> 2 - Principal Arterial - Other Freeway 3 - Principal Arterial - Other 4 - Minor Arterial 5 - Major Collector 6 - Minor Collector <p>Railroad</p> <ul style="list-style-type: none"> Railroad Rail Trail Airport <p>Bridge-Culvert</p> <ul style="list-style-type: none"> State/Town Bridge or Culvert Greater than 20' State Bridge or Culvert 6' - 20' Bike Path Structure Town Bridge 6' - 20' Town Culvert 6' - 20' VTrains Maintenance District Office Named Lake-Pond Unnamed Lake-Pond Named River-Stream Unnamed River-Stream Public Land - State/Municipal Green Mountain National Forest District Boundary Town Boundary |
|---|---|

2.2 Distance along linear referenced highway (route log measure)

B20 / C20 State Bridge or Culvert Identifier
B20 / C20 Town Bridge or Culvert Identifier

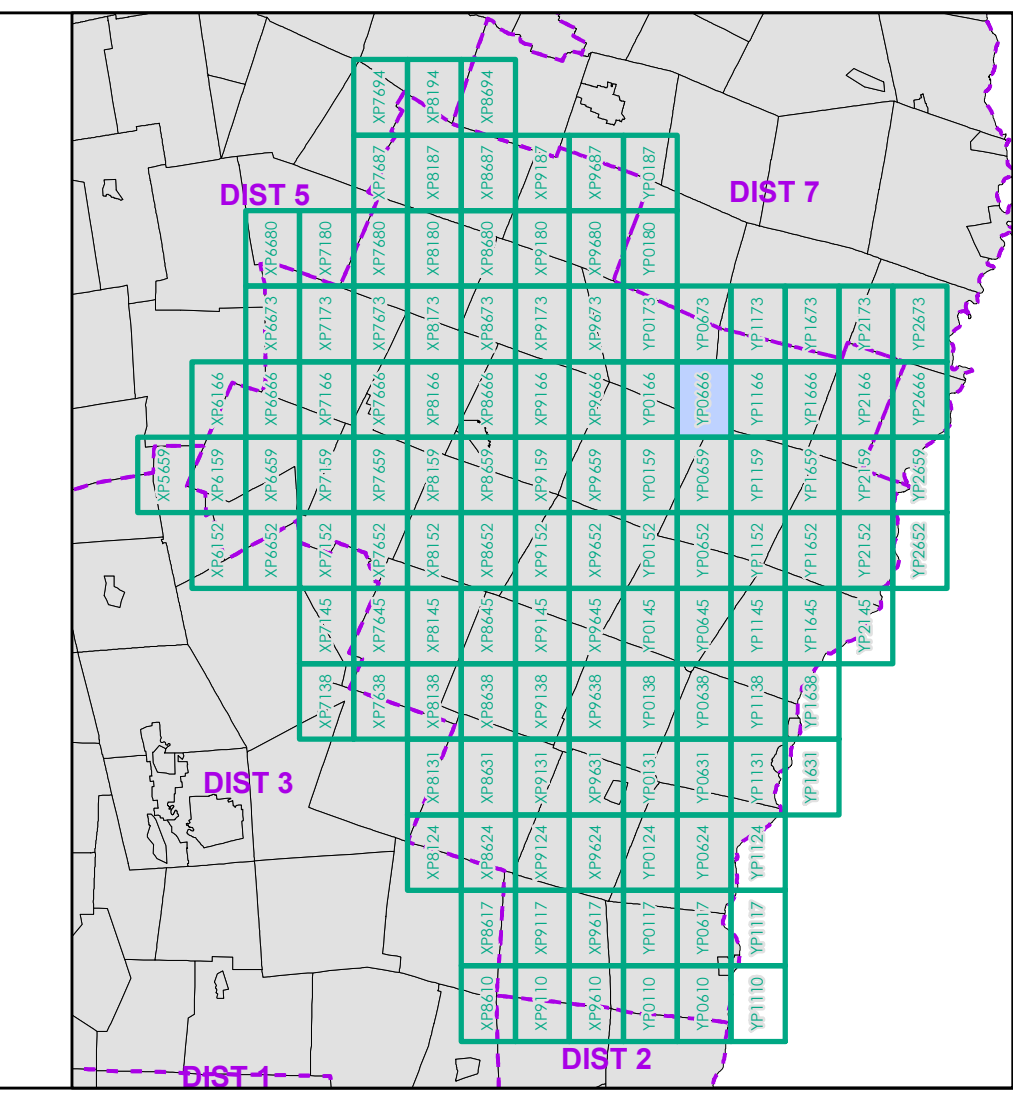
1,000 meter US National Grid
North American Datum 1983
SPCS Zone Identifier: 4400
Geoidetic Reference System 80
500-meter grid, Easting - Northing

Vermont State Plane Coordinate System
North American Datum of 1983
SPCS Zone Identifier: 4400
Geoidetic Reference System 80
500-meter grid, Easting - Northing

Map generated: 22 August 2017

Contact information:
Vermont Agency of Transportation, Mapping Section
1 National Life Drive, Montpelier, VT 05633-5001
Telephone: 802-828-2600

This map was funded in part through grants from the Federal Highway Administration, U.S. Department of Transportation. The representation of the authors expressed herein do not necessarily state or reflect those of the U.S. Department of Transportation.



0 0.2 0.4 0.6 0.8 Miles

Scale 1:12,672 (printed size: 24 x 36 inches)

FIELD ASSESSMENT MAP SERIES

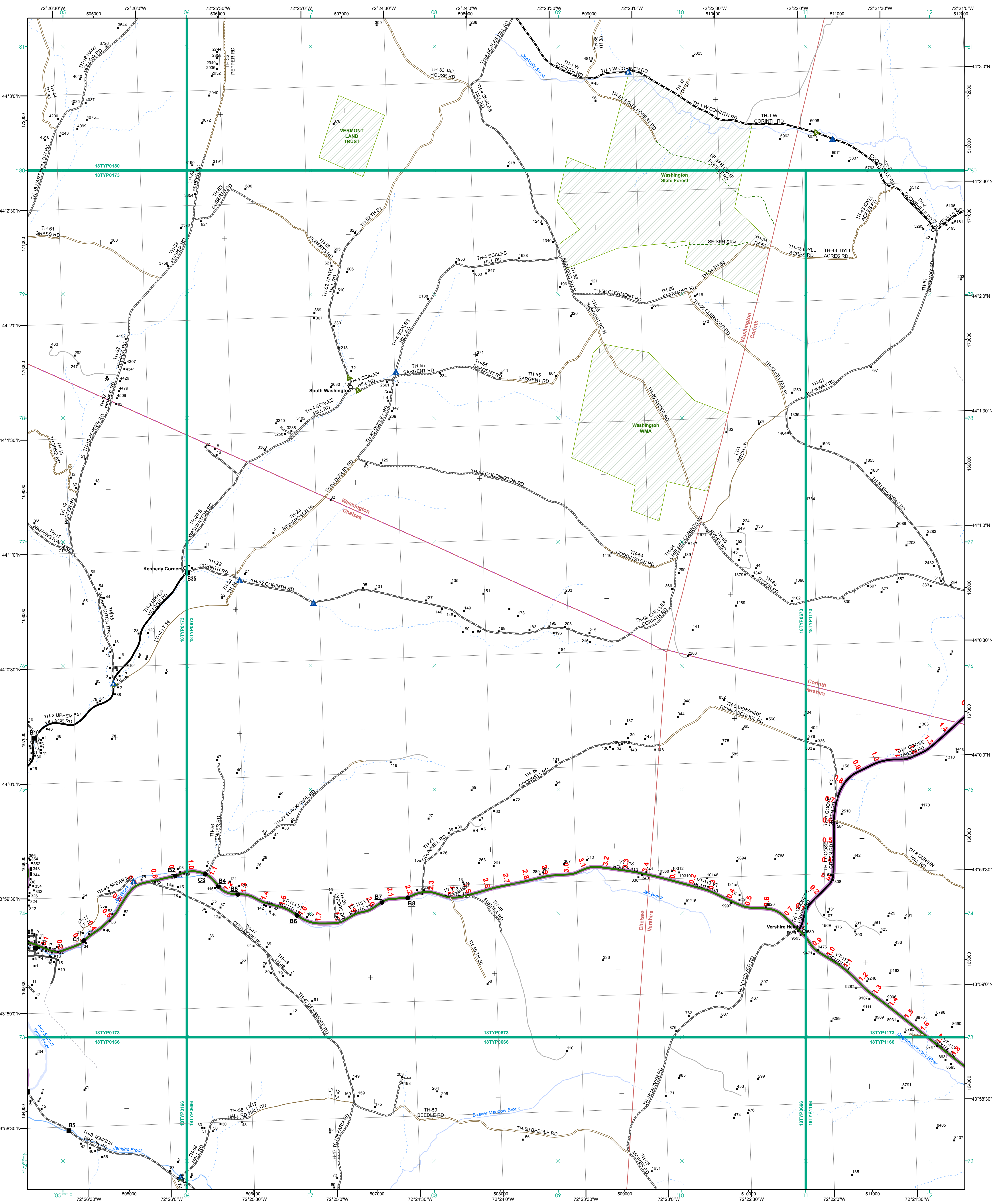
USNG Page #: 18TYP0666

Sheet ID: YP0666

District: 4

TOWNS INCLUDED ON SHEET

Chelsea
Strafford
Tunbridge
Vershire



- Functional Class**
- Interstate
 - Interstate Ramp
 - Divided U.S. Highway
 - U.S. Highway Ramp
 - U.S. Highway
 - State Highway - Paved
 - State Highway - Gravel
 - State Highway Ramp - Paved
 - Class 1 - Paved
 - Class 2 - Paved
 - Class 2 - Gravel
 - Class 2 - Graded Earth
 - Class 3 - Paved
 - Class 3 - Gravel
 - Class 3 - Graded Earth
 - Class 3 - Unimproved / Primitive
 - Class 4 - Paved
 - Class 4 - Gravel
 - Class 4 - Graded Earth
 - Class 4 - Unimproved / Primitive
 - Class 4 - Impassable or Untraveled
 - National or State Forest Highway
 - Legal Trail
 - Unconfirmed Legal Trail
 - Private
 - Discontinued
 - Winter Road Closure
- Railroad**
- Railroad
 - Rail Trail
 - Airport
- Bridge-Culvert**
- State/Town Bridge or Culvert Greater than 20'
 - State Bridge or Culvert 6' - 20'
 - Bike Path Structure
 - Town Bridge 6' - 20'
 - Town Culvert 6' - 20'
 - VTrans Maintenance District Office
- Other Features**
- Named Lake-Pond
 - Unnamed Lake-Pond
 - Named River-Stream
 - Unnamed River-Stream
 - Public Land - State/Municipal
 - Green Mountain National Forest
 - District Boundary
 - Town Boundary

2.2 Distance along linear referenced highway (route log measure)

B20 / C20 State Bridge or Culvert Identifier
B20 / C20 Town Bridge or Culvert Identifier

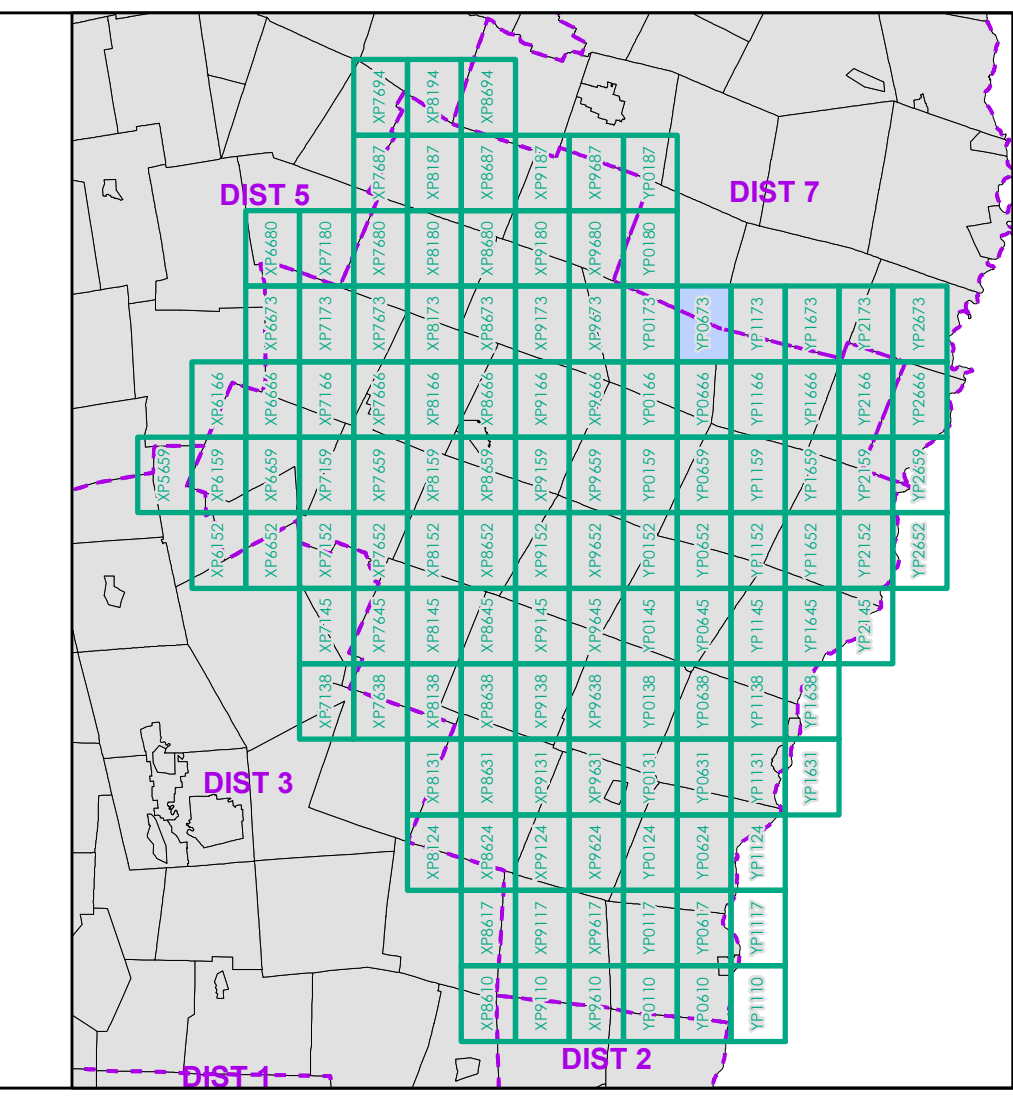
1,000 meter US National Grid
 North American Datum 1983
 SPCS Zone Identifier: 4400
 Geodetic Reference System 80
 500-meter grid, Easting - Northing

Vermont State Plane Coordinate System
 North American Datum of 1983
 SPCS Zone Identifier: 4400
 Geodetic Reference System 80
 500-meter grid, Easting - Northing

Map generated: 22 August 2017

Contact information:
 Vermont Agency of Transportation, Mapping Section
 1 National Life Drive, Montpelier, VT 05633-5001
 Telephone: 802-828-2600

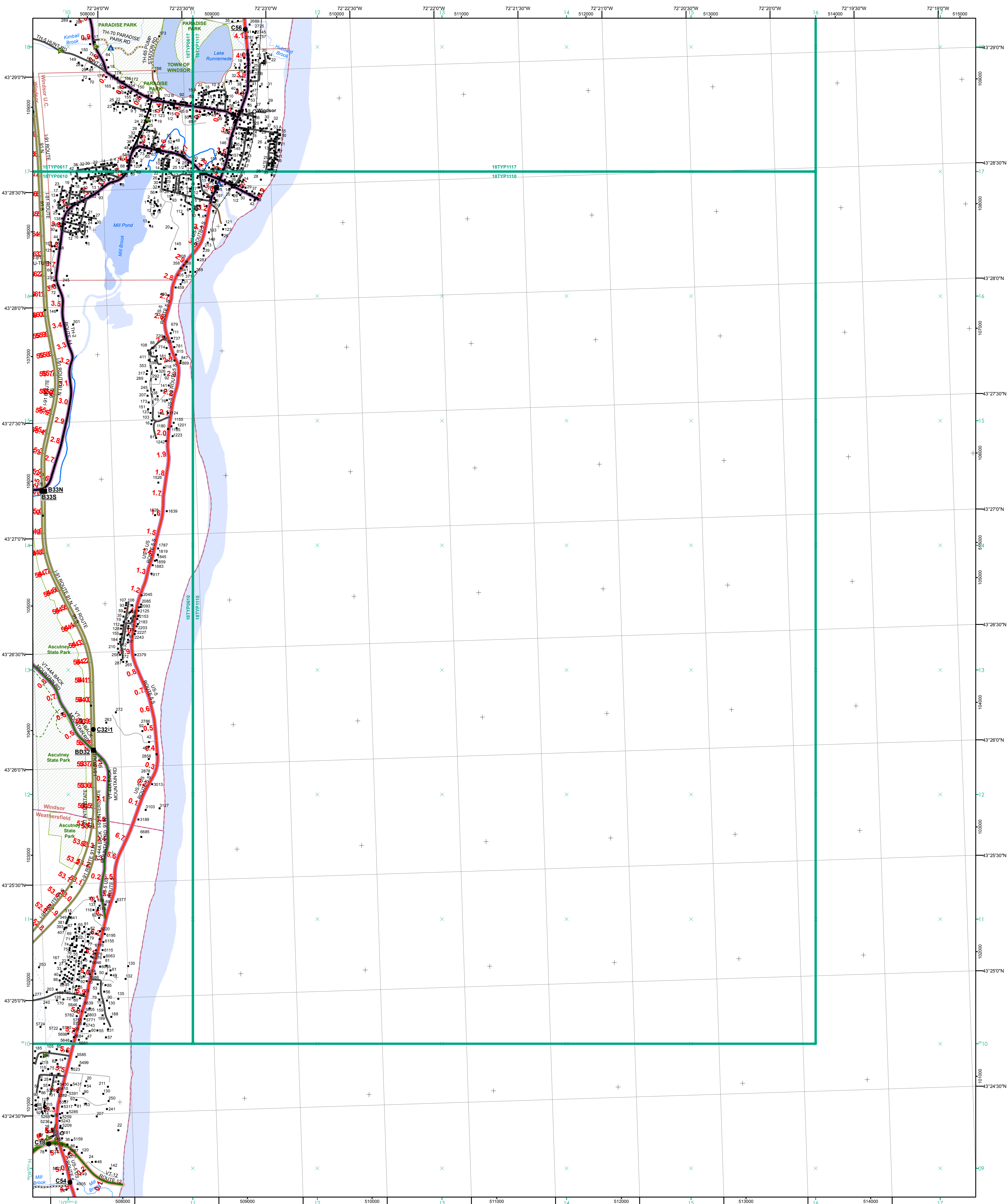
This map was funded in part through grants from the Federal Highway Administration, U.S. Department of Transportation. The representation of the authors expressed herein do not necessarily state or reflect those of the U.S. Department of Transportation.



0 0.2 0.4 0.6 0.8 Miles
 Scale 1:12,672 (printed size: 24 x 36 inches)

FIELD ASSESSMENT MAP SERIES
 USNG Page #: 18TYP0673
 Sheet ID: YP0673
 District: 4

TOWNS INCLUDED ON SHEET
 Chelsea
 Corinth
 Vershire
 Washington



- | | |
|---|---|
| <ul style="list-style-type: none"> Interstate Interstate Ramp Divided U.S. Highway U.S. Highway Ramp U.S. Highway State Highway - Paved State Highway - Gravel State Highway Ramp - Paved Class 1 - Paved Class 2 - Paved Class 2 - Gravel Class 2 - Graded Earth Class 3 - Paved Class 3 - Graded Earth Class 3 - Unimproved / Primitive Class 4 - Paved Class 4 - Gravel Class 4 - Graded Earth Class 4 - Unimproved / Primitive Class 4 - Impassable or Untraveled National or State Forest Highway Legal Trail Unconfirmed Legal Trail Private Discontinued Winter Road Closure | <ul style="list-style-type: none"> 2 - Principal Arterial - Other Freeway 3 - Principal Arterial - Other 4 - Minor Arterial 5 - Major Collector 6 - Minor Collector |
|---|---|

Functional Class

2.2 Distance along linear referenced highway (route log measure)

B20 / C20 State Bridge or Culvert Identifier
B2 / C2 Town Bridge or Culvert Identifier

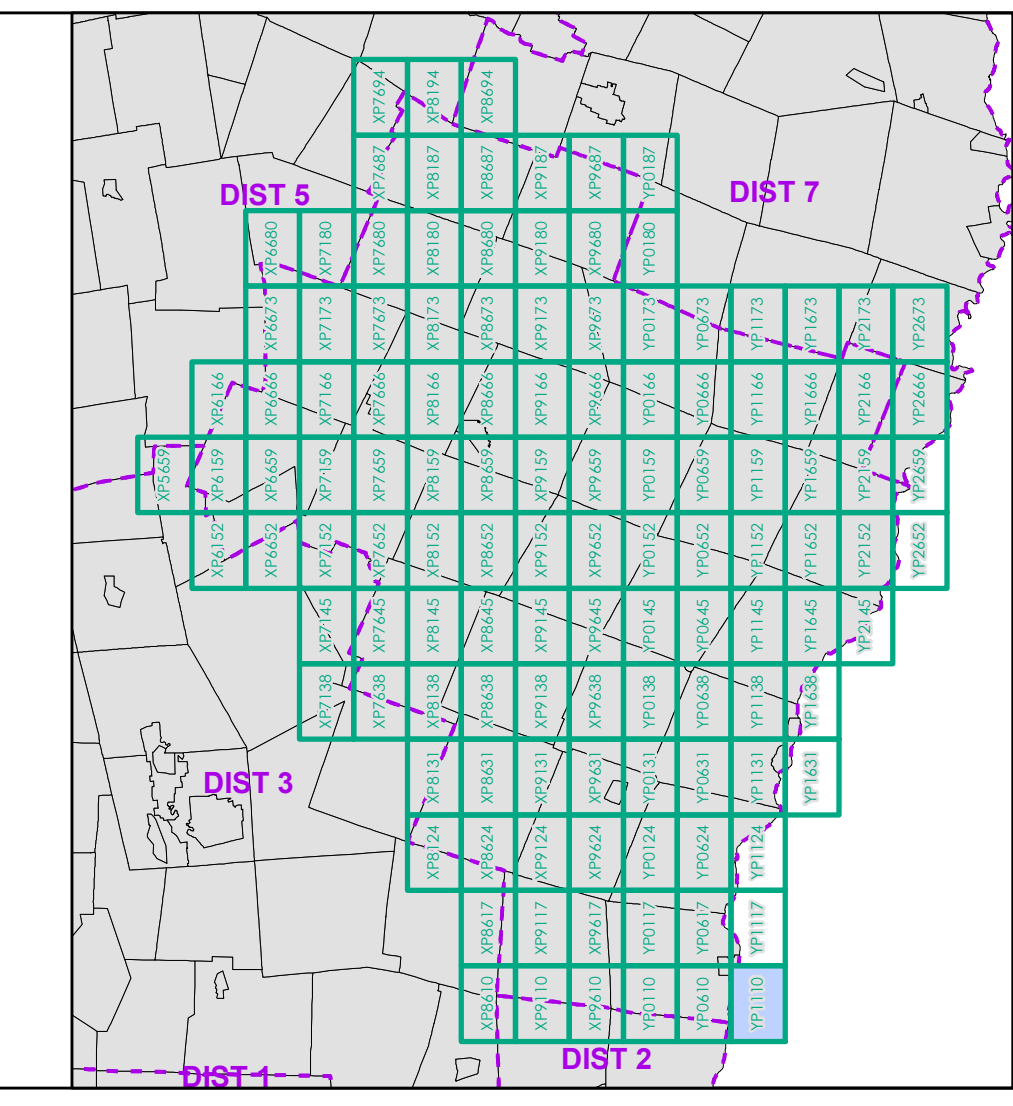
1,000 meter US National Grid
 North American Datum 1983
 Grid Zone Designation: 18T

Vermont State Plane Coordinate System
 North American Datum of 1983
 SPCS Zone Identifier: 4400
 Geodetic Reference System 80
 500-meter grid, Easting - Northing

Map generated: 22 August 2017

Contact information:
 Vermont Agency of Transportation, Mapping Section
 1 National Life Drive, Montpelier, VT 05633-5001
 Telephone: 802-828-2600

This map was funded in part through grants from the Federal Highway Administration, U.S. Department of Transportation. The representation of the authors expressed herein do not necessarily state or reflect those of the U. S. Department of Transportation.



0 0.2 0.4 0.6 0.8 Miles

Scale 1:12,672 (printed size: 24 x 36 inches)

FIELD ASSESSMENT MAP SERIES

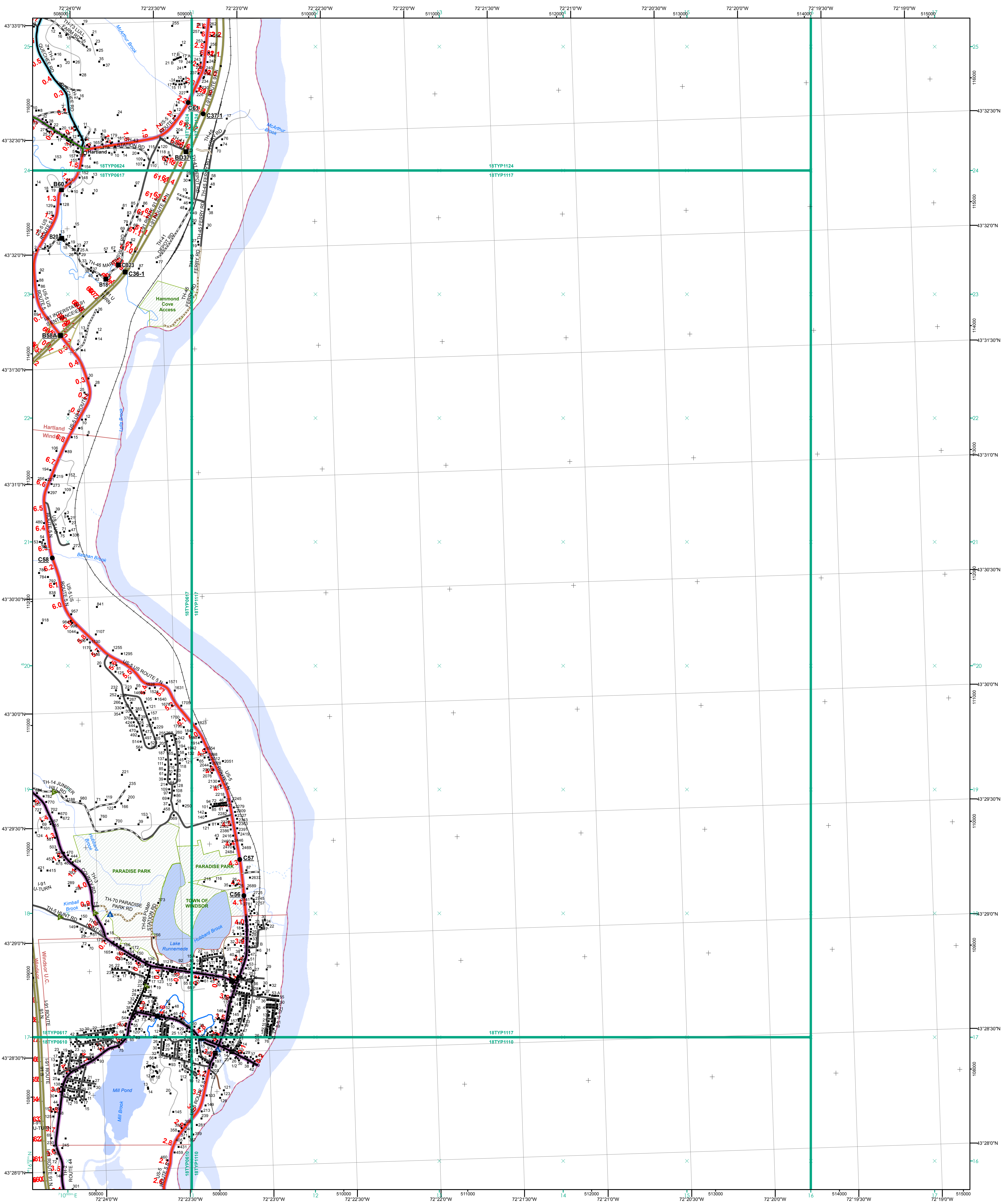
USNG Page #: 18TYP1110

Sheet ID: YP1110

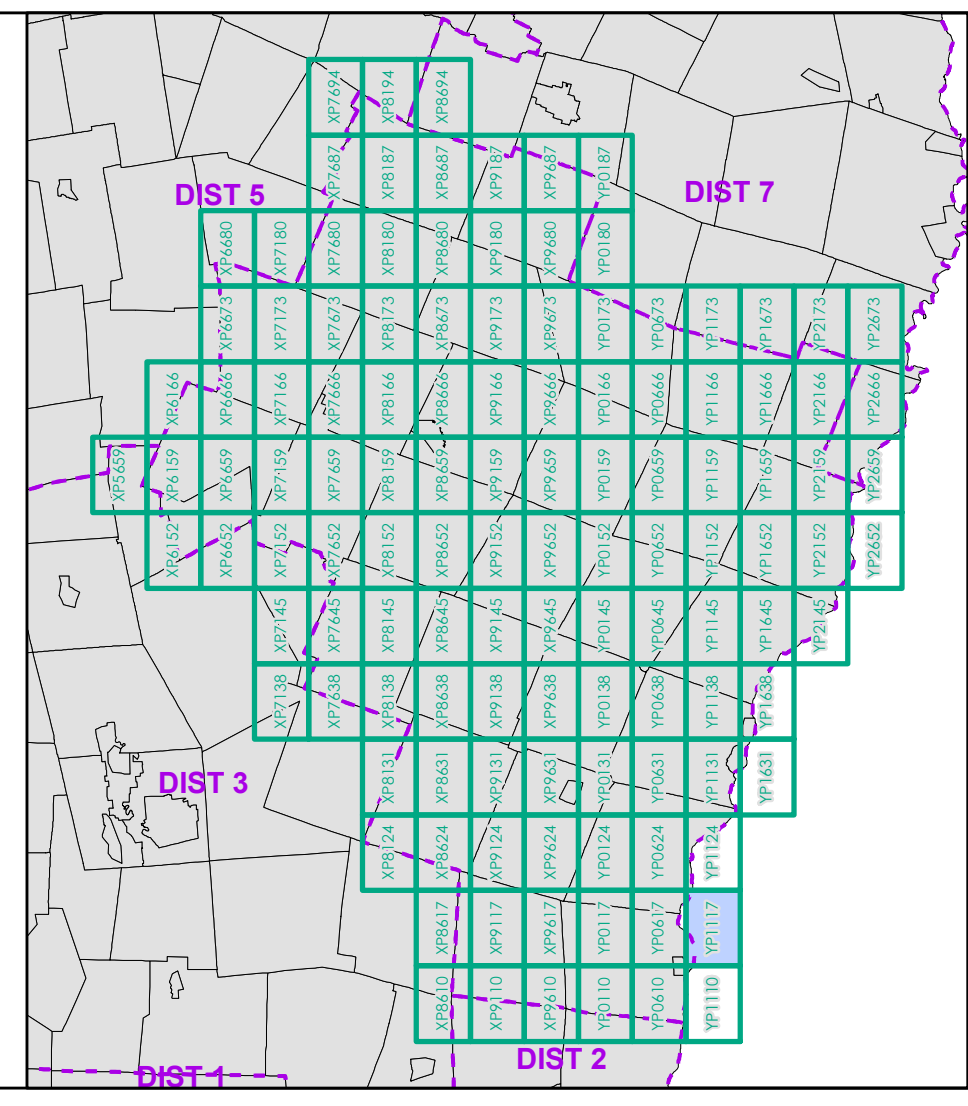
District: 4

TOWNS INCLUDED ON SHEET

Weathersfield
 Windsor
 Windsor U.C.



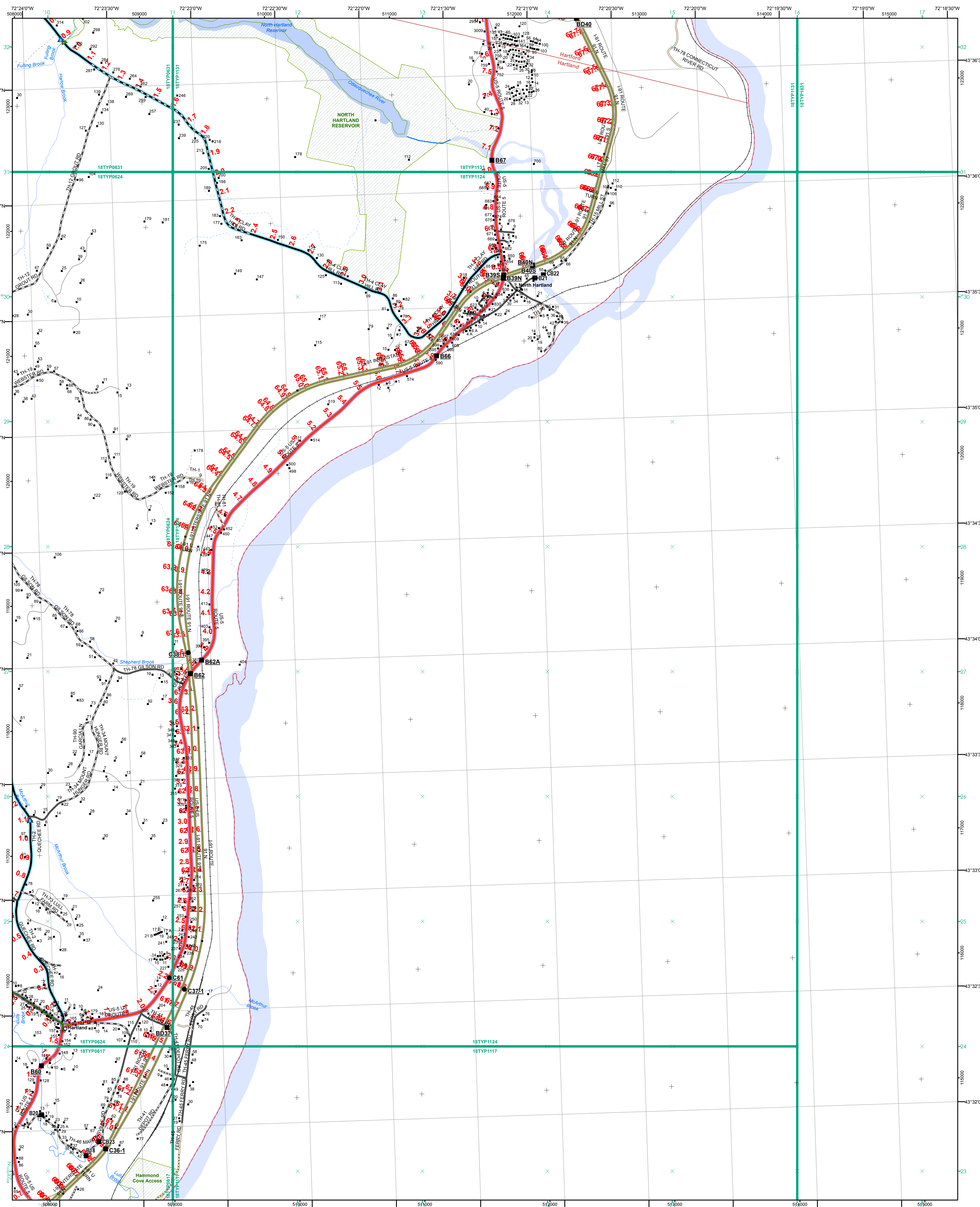
- | | | |
|---|---|--|
| <ul style="list-style-type: none"> Interstate Divided U.S. Highway U.S. Highway Ramp U.S. Highway State Highway - Paved State Highway - Gravel State Highway Ramp - Paved Class 1 - Paved Class 2 - Paved Class 2 - Gravel Class 2 - Graded Earth Class 3 - Paved Class 3 - Graded Earth Class 3 - Unimproved / Primitive Class 4 - Paved Class 4 - Gravel Class 4 - Graded Earth Class 4 - Unimproved / Primitive Class 4 - Impassable or Untraveled National or State Forest Highway Legal Trail Unconfirmed Legal Trail Private Discontinued Winter Road Closure | <p>Functional Class</p> <ul style="list-style-type: none"> 2 - Principal Arterial - Other Freeway 3 - Principal Arterial - Other 4 - Minor Arterial 5 - Major Collector 6 - Minor Collector <p>Railroad</p> <ul style="list-style-type: none"> Railroad Rail Trail Airport <p>Bridge-Culvert</p> <ul style="list-style-type: none"> State/Town Bridge or Culvert Greater than 20' State Bridge or Culvert 6' - 20' Bike Path Structure Town Bridge 6' - 20' Town Culvert 6' - 20' VTtrans Maintenance District Office <p>Other Features</p> <ul style="list-style-type: none"> Named Lake-Pond Unnamed Lake-Pond Named River-Stream Unnamed River-Stream Public Land - State/Municipal Green Mountain National Forest District Boundary Town Boundary | <p>2.2 Distance along linear referenced highway (route log measure)</p> <p>B20 / C20 State Bridge or Culvert Identifier</p> <p>B20 / C20 Town Bridge or Culvert Identifier</p> <p>1,000 meter US National Grid</p> <p>North American Datum 1983</p> <p>SPCS Zone Identifier: 4400</p> <p>Geodetic Reference System 80</p> <p>500-meter grid, Easting - Northing</p> <p>Map generated: 22 August 2017</p> <p>Contact information:
 Vermont Agency of Transportation, Mapping Section
 1 National Life Drive, Montpelier, VT 05633-5001
 Telephone: 802-828-2600</p> <p>This map was funded in part through grants from the Federal Highway Administration, U.S. Department of Transportation. The representation of the authors expressed herein do not necessarily state or reflect those of the U. S. Department of Transportation.</p> |
|---|---|--|



0 0.2 0.4 0.6 0.8 Miles
Scale 1:12,672 (printed size: 24 x 36 inches)

FIELD ASSESSMENT MAP SERIES
USNG Page #: 18TYP1117
Sheet ID: YP1117
District: 4

TOWNS INCLUDED ON SHEET
Hartland
Windsor
Windsor U.C.



Functional Class

- Interstate
- Interstate Ramp
- Divided U.S. Highway
- U.S. Highway Ramp
- U.S. Highway
- State Highway - Paved
- State Highway - Gravel
- State Highway Ramp - Paved
- Class 1 - Paved
- Class 2 - Paved
- Class 2 - Gravel
- Class 2 - Graded Earth
- Class 3 - Paved
- Class 3 - Graded Earth
- Class 3 - Unimproved / Primitive
- Class 4 - Paved
- Class 4 - Gravel
- Class 4 - Graded Earth
- Class 4 - Unimproved / Primitive
- Class 4 - Impassable or Untraveled
- National or State Forest Highway
- Legal Trail
- Unconfirmed Legal Trail
- Private
- Discontinued
- Winter Road Closure

2.2 Distance along linear referenced highway (route log measure)

- B20 / C20 State Bridge or Culvert Identifier
- B20 / C20 Town Bridge or Culvert Identifier

Railroad

- Railroad
- Rail Trail
- Airport

Bridge-Culvert

- State/Town Bridge or Culvert Greater than 20'
- State Bridge or Culvert 6' - 20'
- Bike Path Structure
- Town Bridge 6' - 20'
- Town Culvert 6' - 20'
- VTtrans Maintenance District Office

1,000 meter US National Grid

- North American Datum 1983
- Grid Zone Designation: 18T

Vermont State Plane Coordinate System

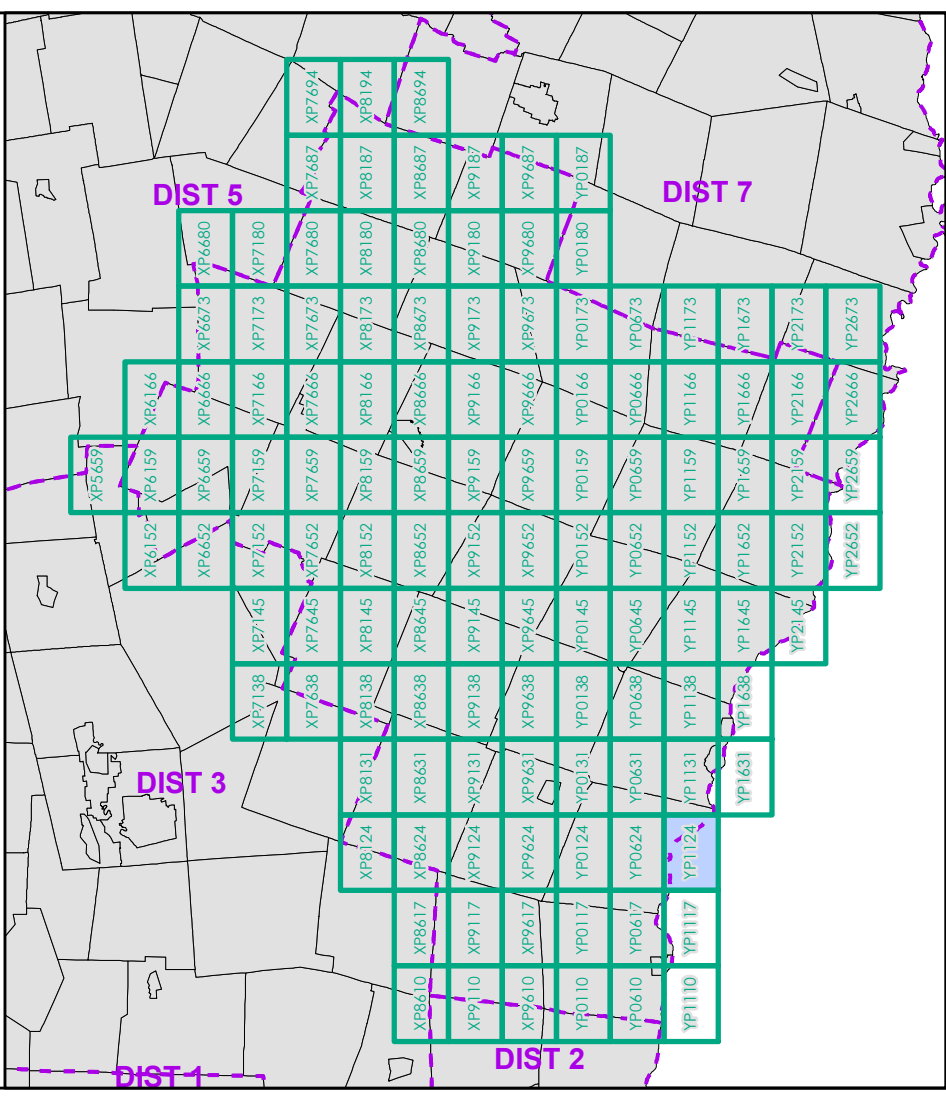
- North American Datum of 1983
- SPCS Zone Identifier: 4400
- Geodetic Reference System 80
- 500-meter grid, Easting - Northing

Map generated: 22 August 2017

Contact information:

Vermont Agency of Transportation, Mapping Section
 1 National Life Drive, Montpelier, VT 05633-5001
 Telephone: 802-828-2600

This map was funded in part through grants from the Federal Highway Administration, U.S. Department of Transportation. The representation of the authors expressed herein do not necessarily state or reflect those of the U.S. Department of Transportation.



0 0.2 0.4 0.6 0.8 Miles

Scale 1:12,672 (printed size: 24 x 36 inches)

FIELD ASSESSMENT MAP SERIES

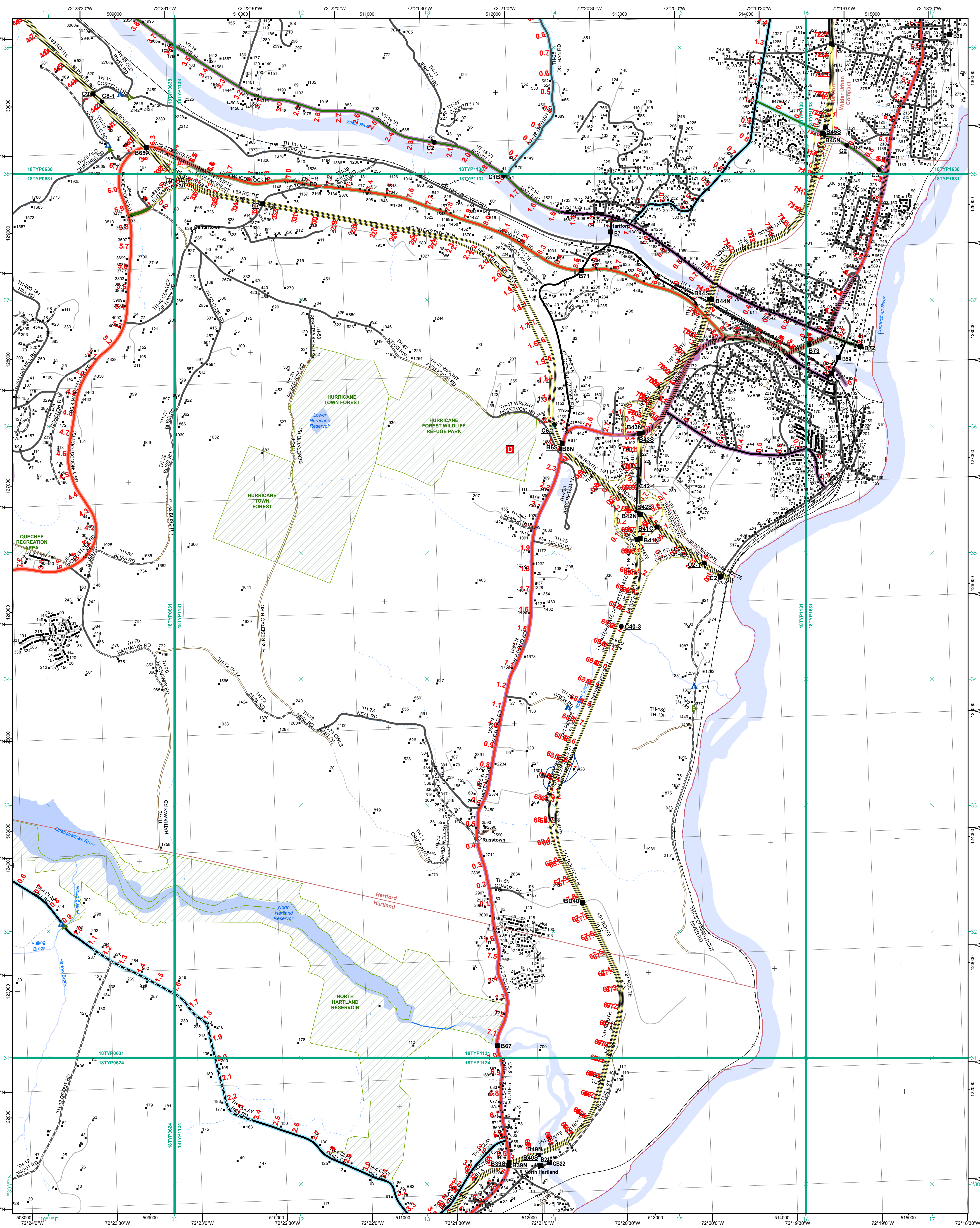
USNG Page #: 18TYP1124

Sheet ID: YP1124

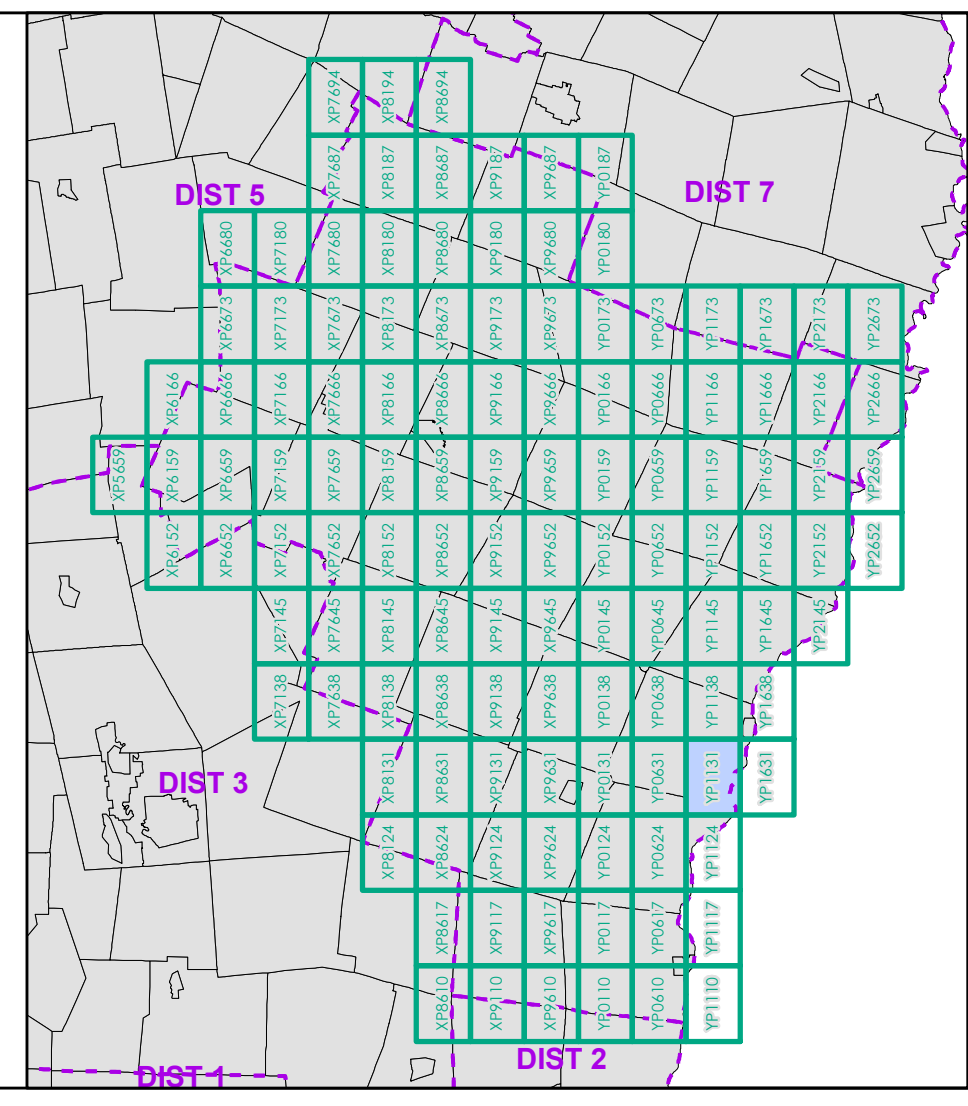
District: 4

TOWNS INCLUDED ON SHEET

Hartford
 Hartland



<ul style="list-style-type: none"> Interstate Divided U.S. Highway U.S. Highway Ramp U.S. Highway State Highway - Paved State Highway - Gravel State Highway Ramp - Paved Class 1 - Paved Class 2 - Paved Class 2 - Gravel Class 2 - Graded Earth Class 3 - Paved Class 3 - Graded Earth Class 3 - Unimproved / Primitive Class 4 - Paved Class 4 - Gravel Class 4 - Graded Earth Class 4 - Unimproved / Primitive Class 4 - Impassable or Untraveled National or State Forest Highway Legal Trail Unconfirmed Legal Trail Private Discontinued Winter Road Closure 	<ul style="list-style-type: none"> 2 - Principal Arterial - Other Freeway 3 - Principal Arterial - Other 4 - Minor Arterial 5 - Major Collector 6 - Minor Collector 	<ul style="list-style-type: none"> Railroad Rail Trail Airport 	<ul style="list-style-type: none"> State/Town Bridge or Culvert Greater than 20' State Bridge or Culvert 6' - 20' Bike Path Structure Town Bridge 6' - 20' Town Culvert 6' - 20' VTrans Maintenance District Office Named Lake-Pond Unnamed Lake-Pond Named River-Stream Unnamed River-Stream Public Land - State/Municipal Green Mountain National Forest District Boundary Town Boundary 	<p>2.2 Distance along linear referenced highway (route log measure)</p> <p>B20 / C20 State Bridge or Culvert Identifier</p> <p>B20 / C20 Town Bridge or Culvert Identifier</p> <p>1,000 meter US National Grid North American Datum 1983 Geoid Zone Designation: 18T</p> <p>Vermont State Plane Coordinate System North American Datum of 1983 SPCS Zone Identifier: 4400 Geoidic Reference System 80 500-meter grid, Easting - Northing</p> <p>Map generated: 22 August 2017</p> <p>Contact information: Vermont Agency of Transportation, Mapping Section 1 National Life Drive, Montpelier, VT 05633-5001 Telephone: 802-828-2600</p> <p>This map was funded in part through grants from the Federal Highway Administration, U.S. Department of Transportation. The representation of the authors expressed herein do not necessarily state or reflect those of the U.S. Department of Transportation.</p>
---	---	--	--	--



0 0.2 0.4 0.6 0.8 Miles

Scale 1:12,672 (printed size: 24 x 36 inches)

FIELD ASSESSMENT MAP SERIES

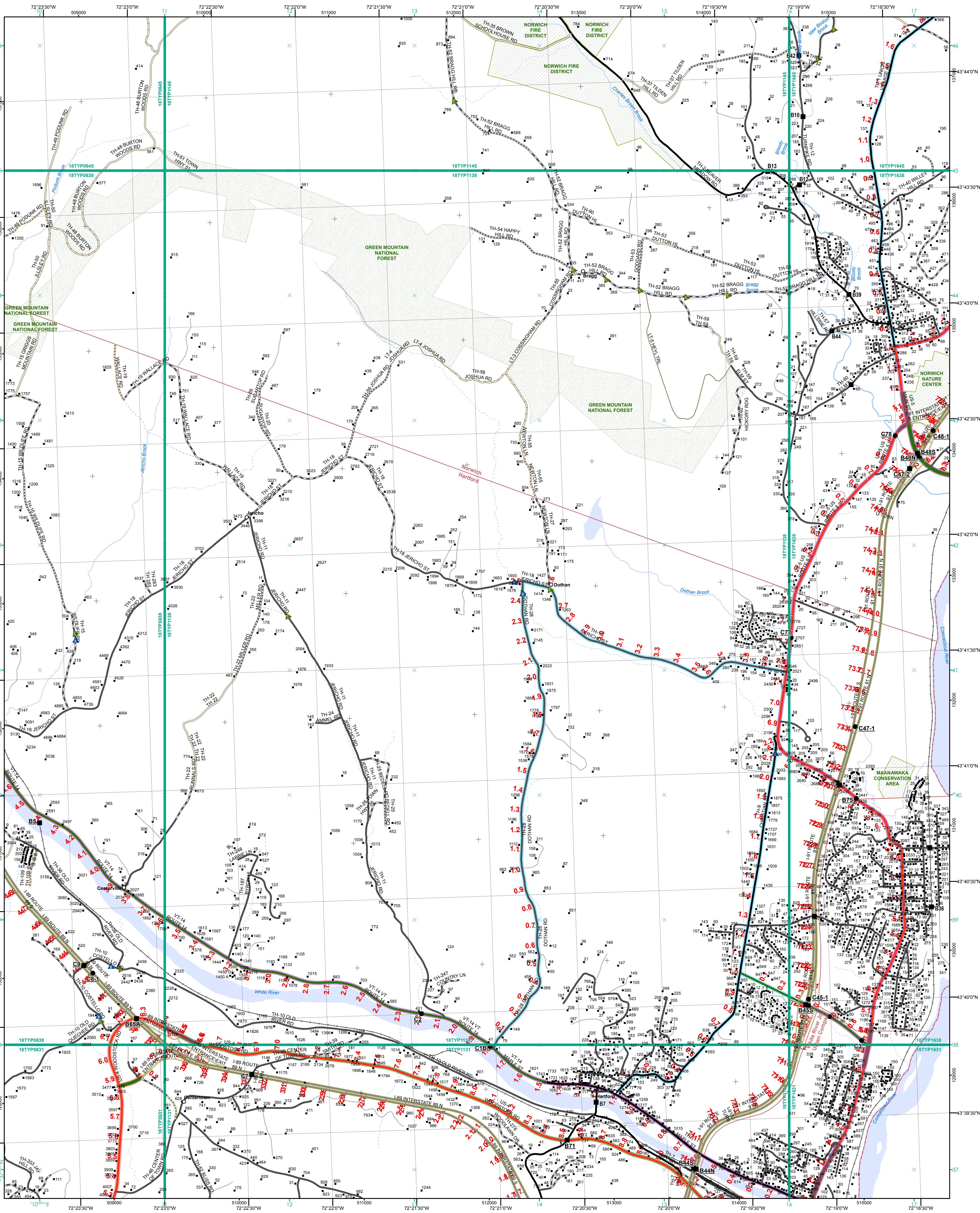
USNG Page #: 18TYP1131

Sheet ID: YP1131

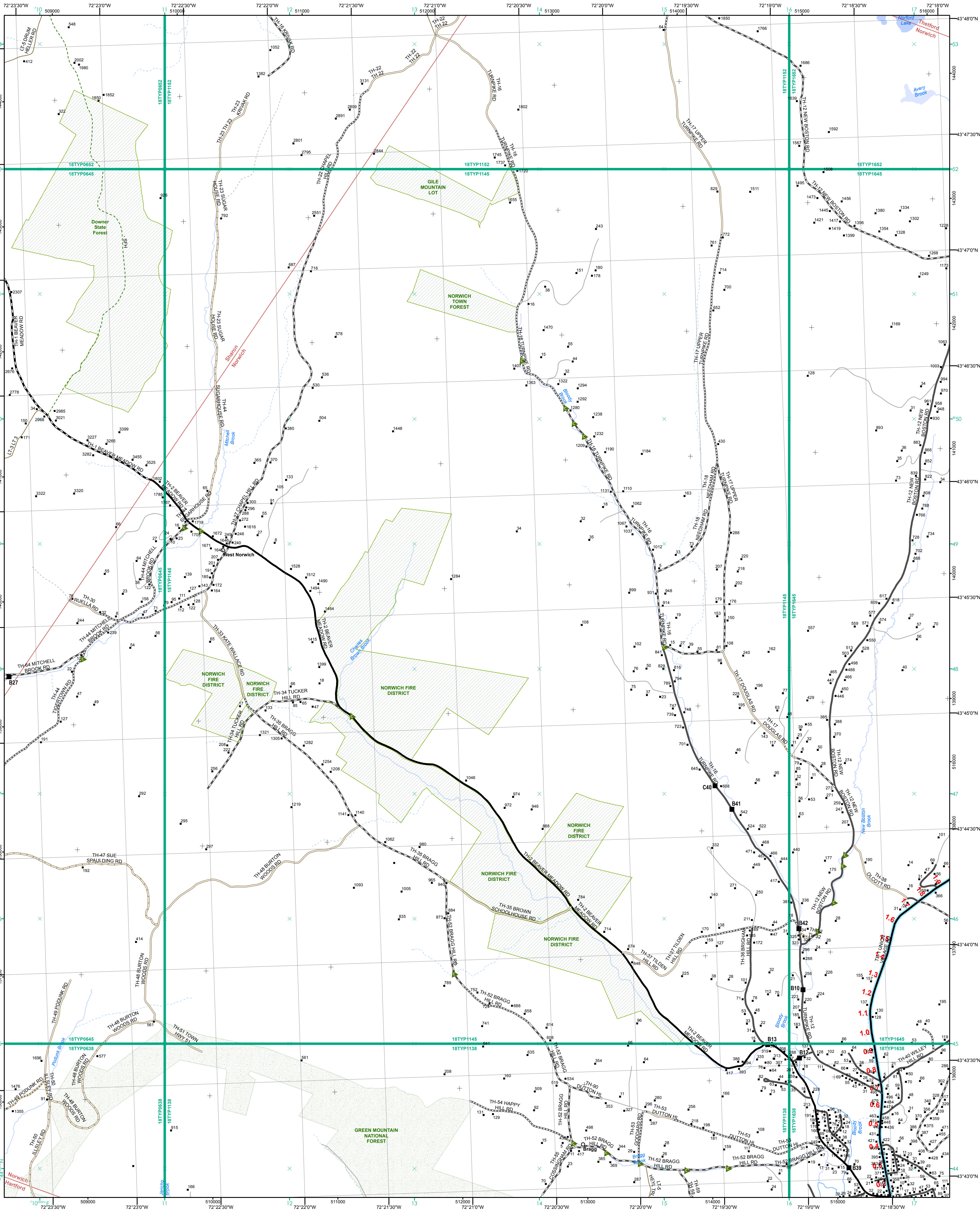
District: 4

TOWNS INCLUDED ON SHEET

Hartford
Hartland
White River Jct. Urban Compact
Wilder Urban Compact



<ul style="list-style-type: none"> Interstate Divided U.S. Highway U.S. Highway Ramp U.S. Highway State Highway - Paved State Highway - Gravel State Highway Ramp - Paved Class 1 - Paved Class 2 - Paved Class 2 - Gravel Class 2 - Graded Earth Class 3 - Paved Class 3 - Gravel Class 3 - Graded Earth Class 3 - Unimproved / Primitive Class 4 - Paved Class 4 - Gravel Class 4 - Graded Earth Class 4 - Unimproved / Primitive Class 4 - Impassable or Untraveled National or State Forest Highway Legal Trail Unconfirmed Legal Trail Private Discontinued Winter Road Closure 	<p>Functional Class</p> <ul style="list-style-type: none"> 2 - Principal Arterial - Other Freeway 3 - Principal Arterial - Other 4 - Minor Arterial 5 - Major Collector 6 - Minor Collector <p>Railroad</p> <ul style="list-style-type: none"> Railroad Rail Trail <p>Bridge-Culvert</p> <ul style="list-style-type: none"> State/Town Bridge or Culvert Greater than 20' State Bridge or Culvert 6' - 20' Bike Path Structure Town Bridge 6' - 20' Town Culvert 6' - 20' VTtrans Maintenance District Office Named Lake-Pond Unnamed Lake-Pond Named River-Stream Unnamed River-Stream Public Land - State/Municipal Green Mountain National Forest District Boundary Town Boundary 	<p>2.2 Distance along linear referenced highway (route log measure)</p> <p>B20 / C20 State Bridge or Culvert Identifier</p> <p>B20 / C20 Town Bridge or Culvert Identifier</p> <p>1,000 meter US National Grid North American Datum 1983 Geoid Zone Designation: 18T</p> <p>Vermont State Plane Coordinate System North American Datum of 1983 SPCS Zone Identifier: 4400 Geoidic Reference System 80 500-meter grid, Easting - Northing</p> <p>Map generated: 22 August 2017</p> <p>Contact information: Vermont Agency of Transportation, Mapping Section 1 National Life Drive, Montpelier, VT 05633-5001 Telephone: 802-828-2600</p> <p>This map was funded in part through grants from the Federal Highway Administration, U.S. Department of Transportation. The representation of the authors expressed herein do not necessarily state or reflect those of the U. S. Department of Transportation.</p>	<p>0 0.2 0.4 0.6 0.8 Miles</p> <p>Scale 1:12,672 (printed size: 24 x 36 inches)</p> <p>FIELD ASSESSMENT MAP SERIES</p> <p>USNG Page #: 18TYP1138</p> <p>Sheet ID: YP1138</p> <p>District: 4</p> <p>TOWNS INCLUDED ON SHEET</p> <p>Hartford Norwich White River Jct. Urban Compact Wilder Urban Compact</p>
--	---	---	--



- Functional Class**
- Interstate
 - Interstate Ramp
 - Divided U.S. Highway
 - U.S. Highway Ramp
 - U.S. Highway
 - State Highway - Paved
 - State Highway - Gravel
 - State Highway Ramp - Paved
 - Class 1 - Paved
 - Class 2 - Paved
 - Class 2 - Gravel
 - Class 2 - Graded Earth
 - Class 3 - Paved
 - Class 3 - Graded Earth
 - Class 3 - Unimproved / Primitive
 - Class 4 - Paved
 - Class 4 - Gravel
 - Class 4 - Graded Earth
 - Class 4 - Unimproved / Primitive
 - Class 4 - Impassable or Untraveled
 - National or State Forest Highway
 - Legal Trail
 - Unconfirmed Legal Trail
 - Private
 - Discontinued
 - Winter Road Closure
- Railroad**
- Railroad
 - Rail Trail
 - Airport
- Bridge-Culvert**
- State/Town Bridge or Culvert Greater than 20'
 - State Bridge or Culvert 6' - 20'
 - Bike Path Structure
 - Town Bridge 6' - 20'
 - Town Culvert 6' - 20'
 - VTtrans Maintenance District Office
 - Named Lake-Pond
 - Unnamed Lake-Pond
 - Named River-Stream
 - Unnamed River-Stream
 - Public Land - State/Municipal
 - Green Mountain National Forest
 - District Boundary
 - Town Boundary

2.2 Distance along linear referenced highway (route log measure)

B20 / C20 State Bridge or Culvert Identifier
 B20 / C20 Town Bridge or Culvert Identifier

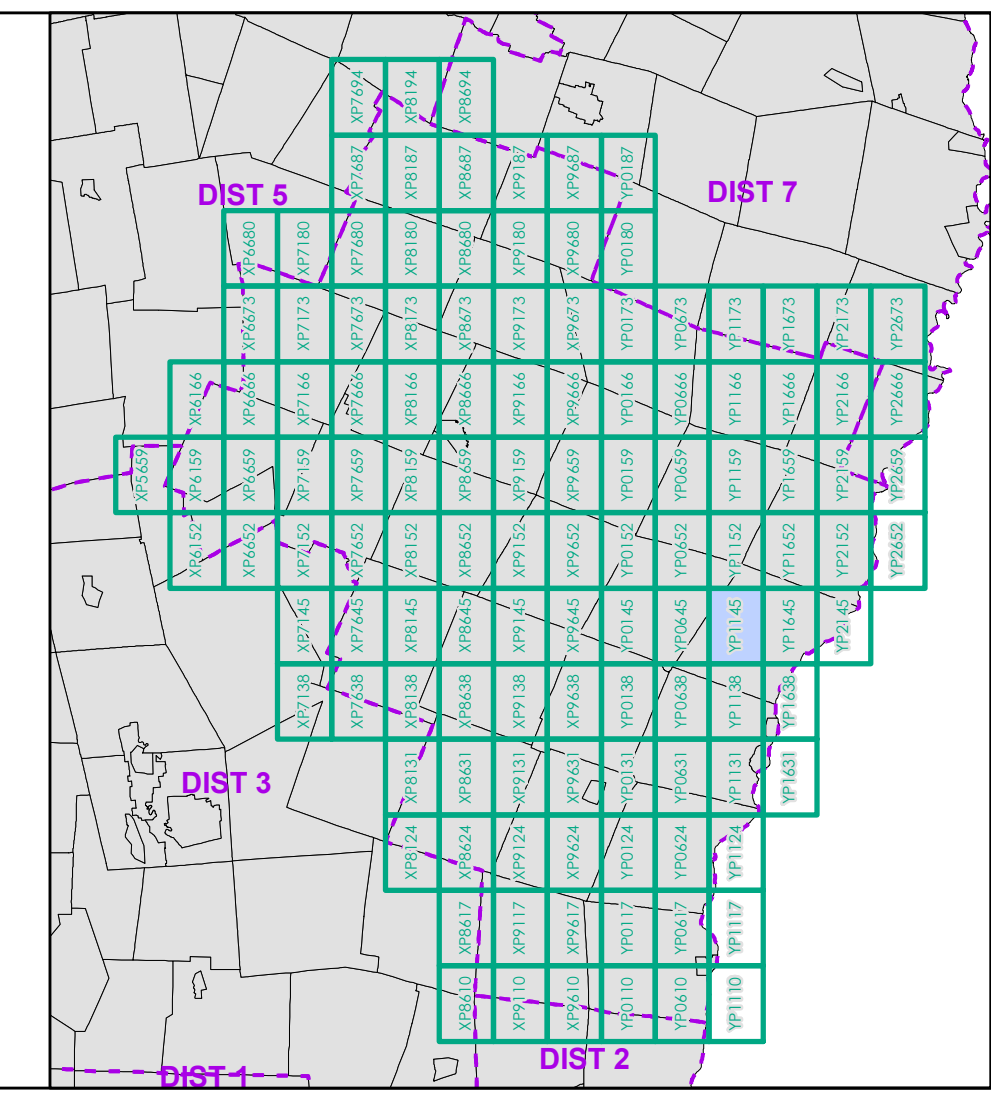
1,000 meter US National Grid
 North American Datum 1983
 SPCS Zone Identifier: 4400
 Geodetic Reference System 80
 500-meter grid, Easting - Northing

Vermont State Plane Coordinate System
 North American Datum of 1983
 SPCS Zone Identifier: 4400
 Geodetic Reference System 80
 500-meter grid, Easting - Northing

Map generated: 22 August 2017

Contact information:
 Vermont Agency of Transportation, Mapping Section
 1 National Life Drive, Montpelier, VT 05633-5001
 Telephone: 802-828-2600

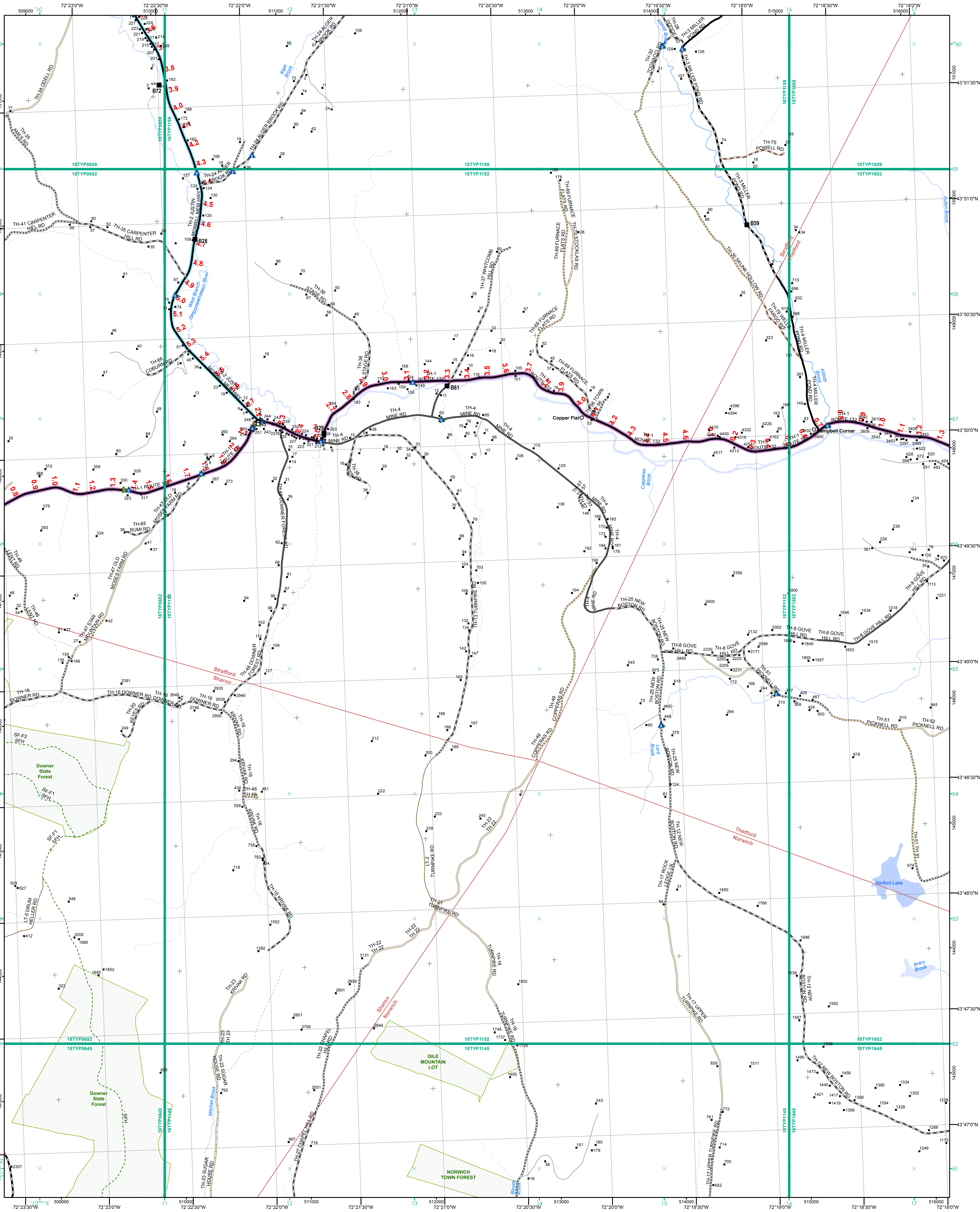
This map was funded in part through grants from the Federal Highway Administration, U.S. Department of Transportation. The representation of the authors expressed herein do not necessarily state or reflect those of the U.S. Department of Transportation.



0 0.2 0.4 0.6 0.8 Miles
 Scale 1:12,672 (printed size: 24 x 36 inches)

FIELD ASSESSMENT MAP SERIES
 USNG Page #: 18TYP1145
 Sheet ID: YP1145
 District: 4

TOWNS INCLUDED ON SHEET
 Hartford
 Norwich
 Sharon
 Thetford



Functional Class

- Interstate
- Interstate Ramp
- Divided U.S. Highway
- U.S. Highway Ramp
- U.S. Highway
- State Highway - Paved
- State Highway - Gravel
- State Highway Ramp - Paved
- Class 1 - Paved
- Class 2 - Paved
- Class 2 - Gravel
- Class 2 - Graded Earth
- Class 3 - Paved
- Class 3 - Gravel
- Class 3 - Graded Earth
- Class 3 - Unimproved / Primitive
- Class 4 - Paved
- Class 4 - Gravel
- Class 4 - Graded Earth
- Class 4 - Unimproved / Primitive
- Class 4 - Impassable or Untraveled
- National or State Forest Highway
- Legal Trail
- Unconfirmed Legal Trail
- Private
- Discontinued
- Winter Road Closure

2.2 Distance along linear referenced highway (route log measure)

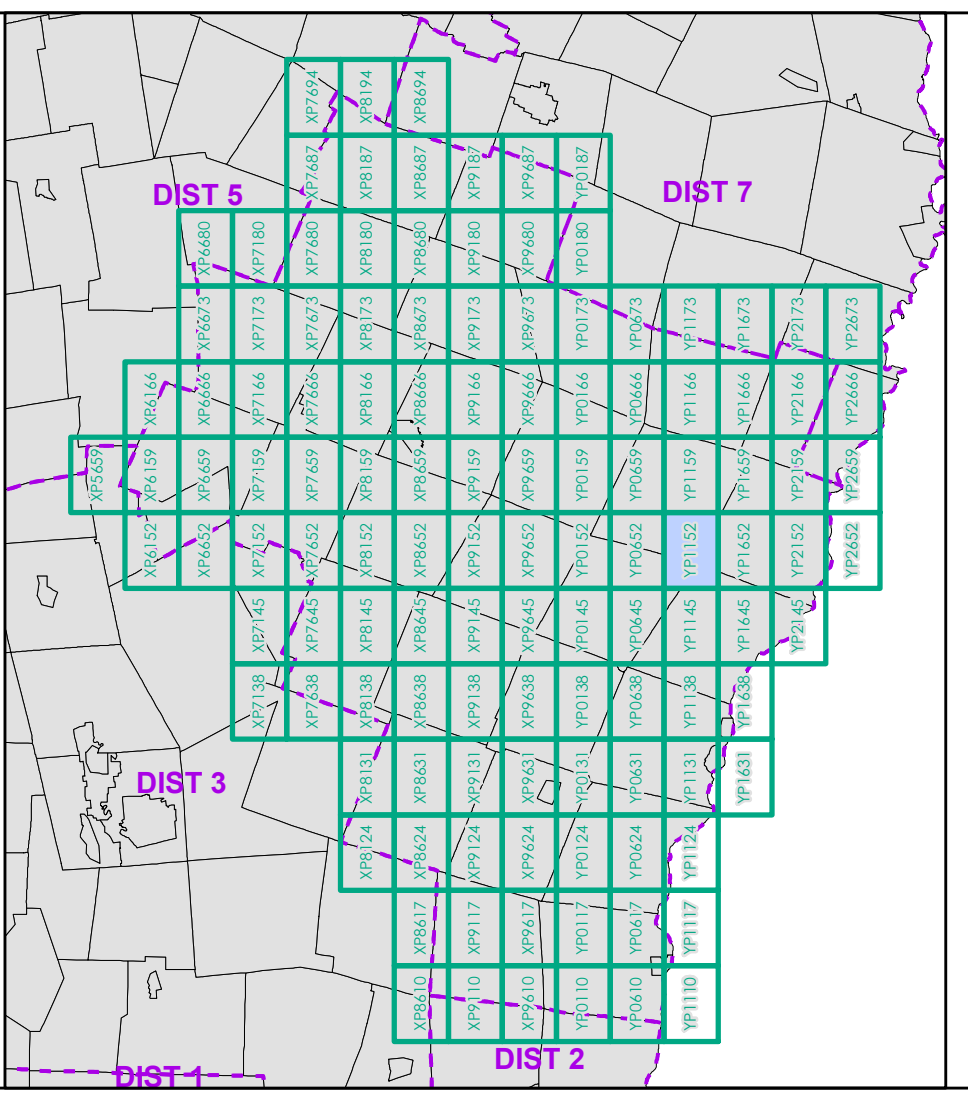
- B20 / C20 State Bridge or Culvert Identifier
- B20 / C20 Town Bridge or Culvert Identifier

1,000 meter US National Grid
 North American Datum 1983
 SPCS Zone Identifier: 4400
 Geodetic Reference System 80
 500-meter grid, Easting - Northing

Map generated: 22 August 2017

Contact information:
 Vermont Agency of Transportation, Mapping Section
 1 National Life Drive, Montpelier, VT 05633-5001
 Telephone: 802-828-2600

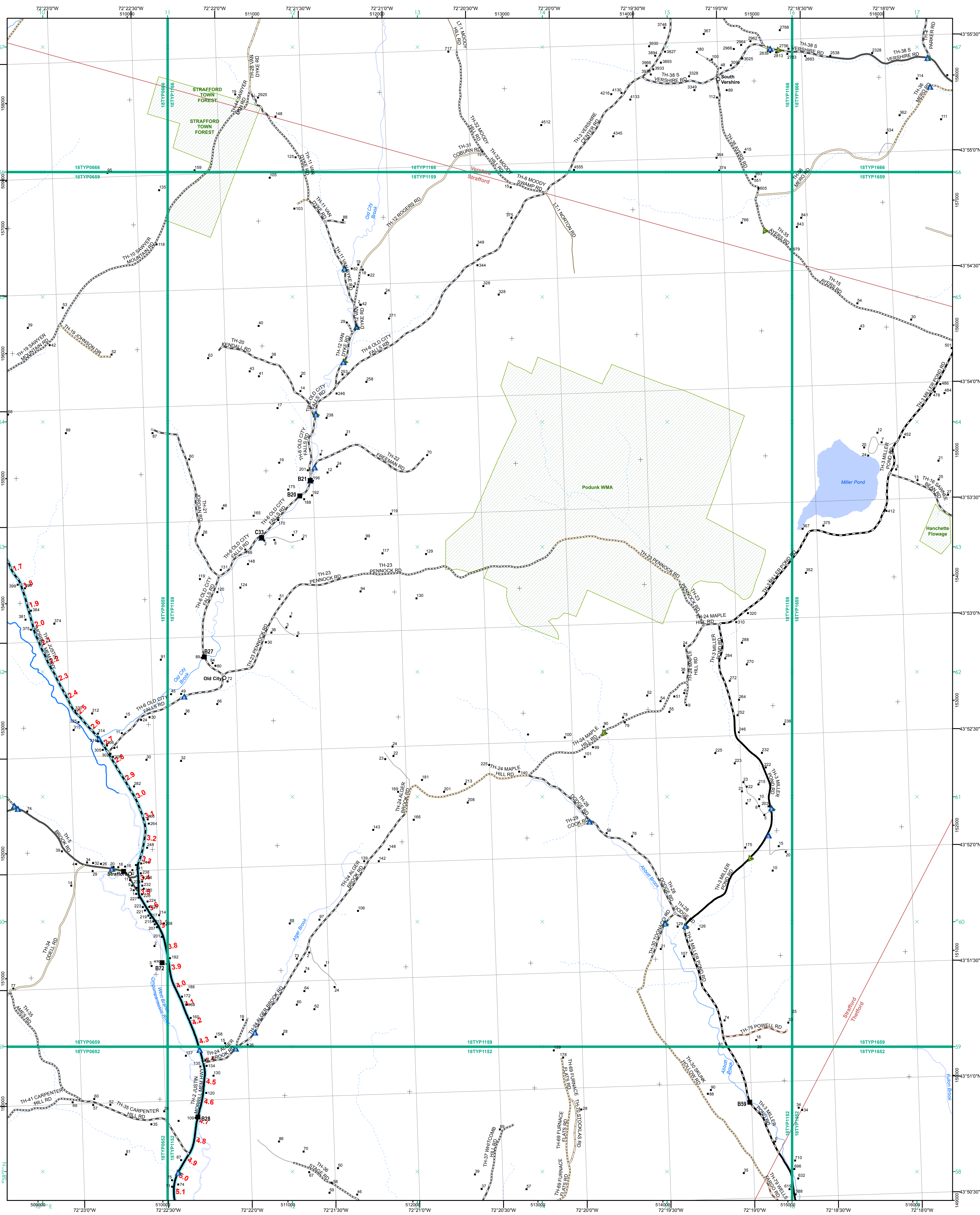
This map was funded in part through grants from the Federal Highway Administration, U.S. Department of Transportation. The representation of the authors expressed herein do not necessarily state or reflect those of the U.S. Department of Transportation.



0 0.2 0.4 0.6 0.8 Miles
 Scale 1:12,672 (printed size: 24 x 36 inches)

FIELD ASSESSMENT MAP SERIES
 USNG Page #: 18TYP1152
 Sheet ID: YP1152
 District: 4

TOWNS INCLUDED ON SHEET
 Norwich
 Sharon
 Strafford
 Thetford

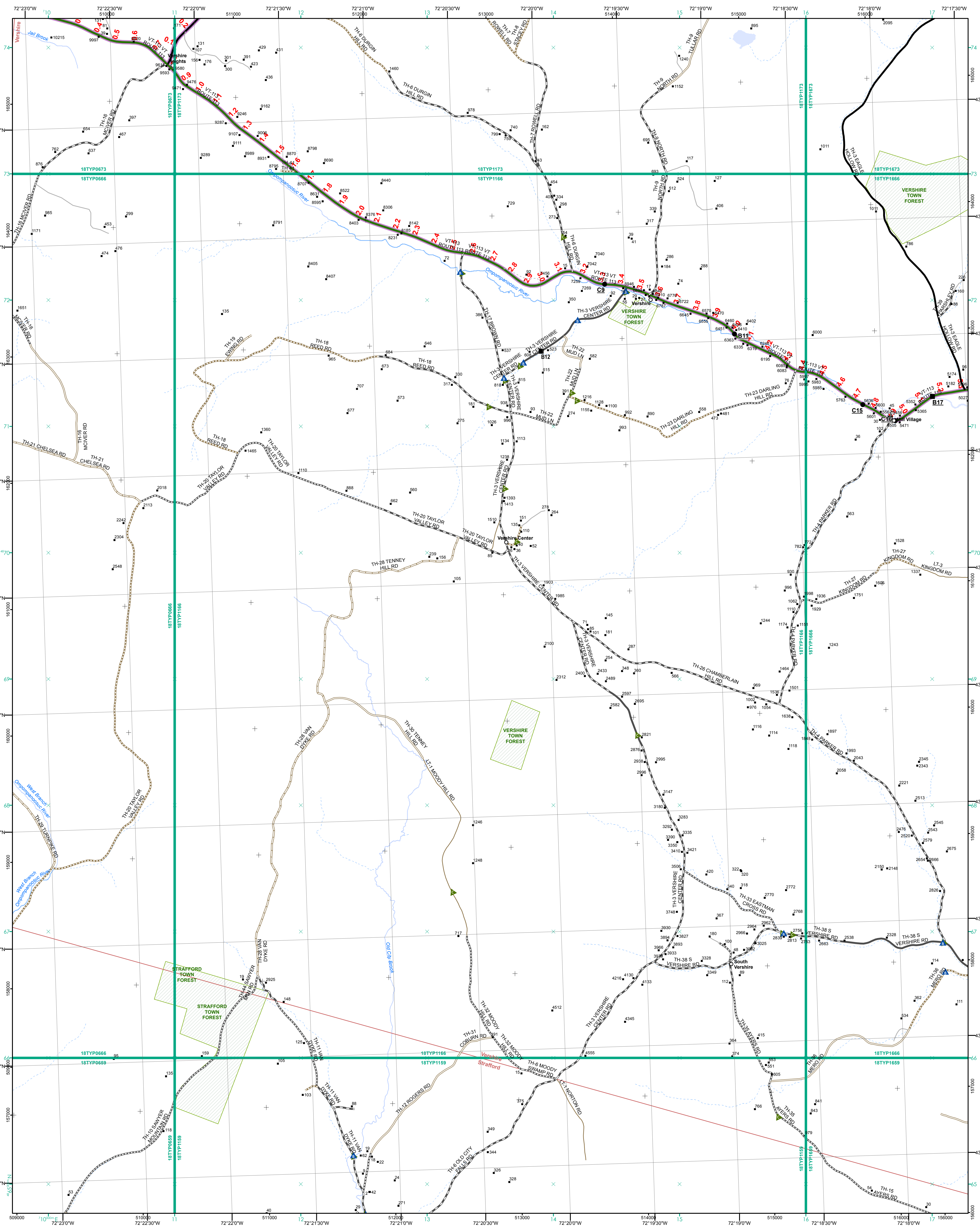


<ul style="list-style-type: none"> Interstate Interstate Ramp Divided U.S. Highway U.S. Highway Ramp U.S. Highway State Highway - Paved State Highway - Gravel State Highway Ramp - Paved Class 1 - Paved Class 2 - Paved Class 2 - Gravel Class 2 - Graded Earth Class 3 - Paved Class 3 - Gravel Class 3 - Graded Earth Class 3 - Unimproved / Primitive Class 4 - Paved Class 4 - Gravel Class 4 - Graded Earth Class 4 - Unimproved / Primitive Class 4 - Impassable or Untraveled National or State Forest Highway Legal Trail Unconfirmed Legal Trail Private Discontinued Winter Road Closure 	<p>Functional Class</p> <ul style="list-style-type: none"> 2 - Principal Arterial - Other Freeway 3 - Principal Arterial - Other 4 - Minor Arterial 5 - Major Collector 6 - Minor Collector <p>Railroad</p> <ul style="list-style-type: none"> Railroad Rail Trail Airport <p>Bridge-Culvert</p> <ul style="list-style-type: none"> State/Town Bridge or Culvert Greater than 20' State Bridge or Culvert 6' - 20' Bike Path Structure Town Bridge 6' - 20' Town Culvert 6' - 20' VT Trans Maintenance District Office Named Lake-Pond Unnamed Lake-Pond Named River-Stream Unnamed River-Stream Public Land - State/Municipal Green Mountain National Forest District Boundary Town Boundary 	<p>2.2 Distance along linear referenced highway (route log measure)</p> <p>B20 / C20 State Bridge or Culvert Identifier B20 / C20 Town Bridge or Culvert Identifier</p> <p>1,000 meter US National Grid North American Datum 1983 Grid Zone Designation: 18T</p> <p>Vermont State Plane Coordinate System North American Datum of 1983 SPCS Zone Identifier: 4400 Geodetic Reference System 80 500-meter grid, Easting - Northing</p> <p>Map generated: 22 August 2017</p> <p>Contact information: Vermont Agency of Transportation, Mapping Section 1 National Life Drive, Montpelier, VT 05633-5001 Telephone: 802-828-2600</p> <p>This map was funded in part through grants from the Federal Highway Administration, U.S. Department of Transportation. The representation of the authors expressed herein do not necessarily state or reflect those of the U.S. Department of Transportation.</p>
---	--	--

0 0.2 0.4 0.6 0.8 Miles
Scale 1:12,672 (printed size: 24 x 36 inches)

FIELD ASSESSMENT MAP SERIES
USNG Page #: 18TYP1159
Sheet ID: YP1159
District: 4

TOWNS INCLUDED ON SHEET
Strafford
Thetford
Vershire



Functional Class	
Interstate	2 - Principal Arterial - Other Freeway
Interstate Ramp	3 - Principal Arterial - Other
Divided U.S. Highway	4 - Minor Arterial
U.S. Highway Ramp	5 - Major Collector
U.S. Highway	6 - Minor Collector
State Highway - Paved	
State Highway - Gravel	
State Highway Ramp - Paved	
Class 1 - Paved	
Class 2 - Paved	
Class 2 - Gravel	
Class 2 - Graded Earth	
Class 3 - Paved	
Class 3 - Graded Earth	
Class 3 - Unimproved / Primitive	
Class 4 - Paved	
Class 4 - Gravel	
Class 4 - Graded Earth	
Class 4 - Unimproved / Primitive	
Class 4 - Impassable or Untraveled	
National or State Forest Highway	
Legal Trail	
Unconfirmed Legal Trail	
Private	
Discontinued	
Winter Road Closure	

2.2 Distance along linear referenced highway (route log measure)

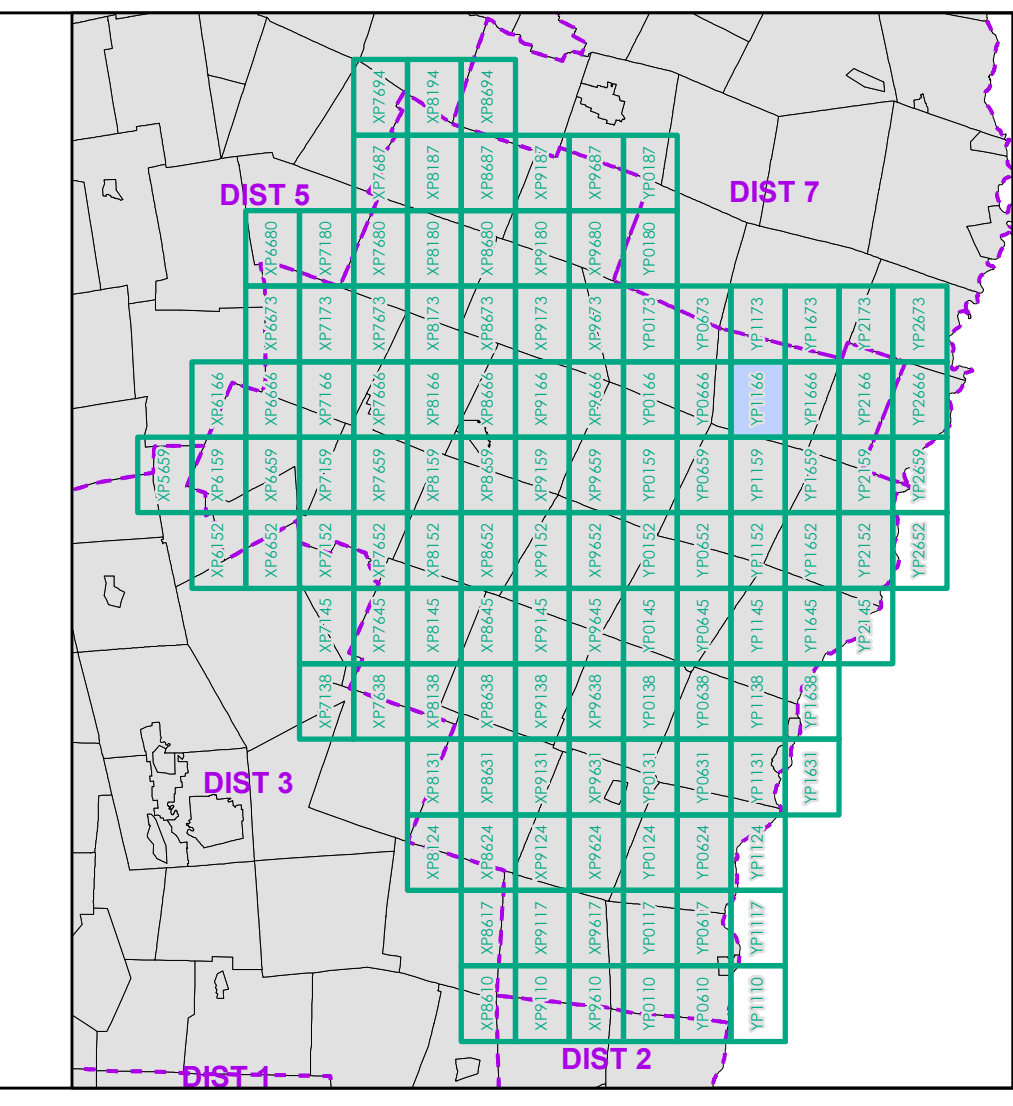
B20 / C20 State Bridge or Culvert Identifier
 B20 / C20 Town Bridge or Culvert Identifier

1,000 meter US National Grid
 North American Datum 1983
 SPCS Zone Identifier: 4400
 Geoidetic Reference System 80
 500-meter grid, Easting - Northing

Map generated: 22 August 2017

Contact information:
 Vermont Agency of Transportation, Mapping Section
 1 National Life Drive, Montpelier, VT 05633-5001
 Telephone: 802-828-2600

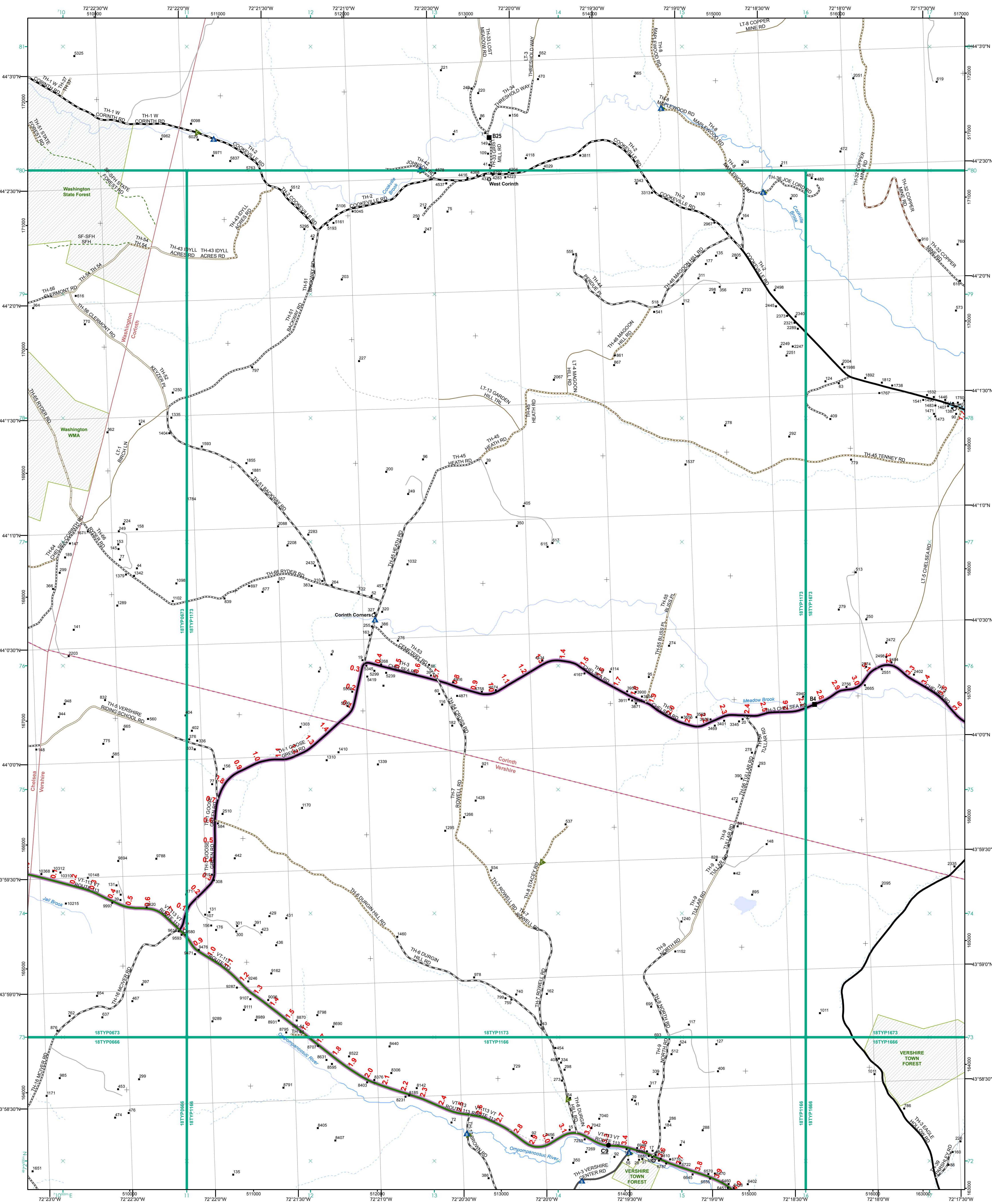
This map was funded in part through grants from the Federal Highway Administration, U.S. Department of Transportation. The representation of the authors expressed herein do not necessarily state or reflect those of the U.S. Department of Transportation.



0 0.2 0.4 0.6 0.8 Miles
 Scale 1:12,672 (printed size: 24 x 36 inches)

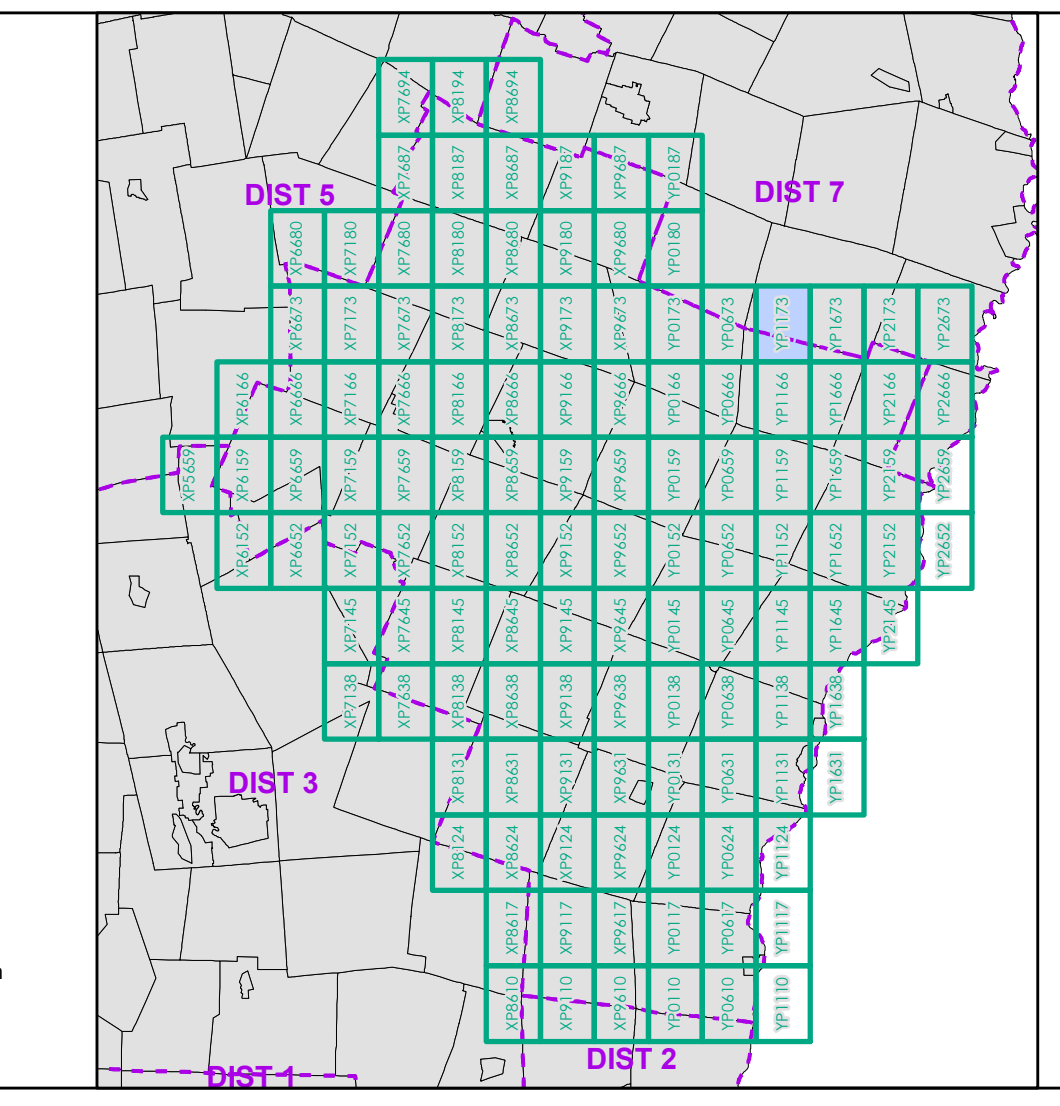
FIELD ASSESSMENT MAP SERIES
 USNG Page #: 18TYP1166
 Sheet ID: YP1166
 District: 4

TOWNS INCLUDED ON SHEET
 Chelsea
 Strafford
 Vershire



- | | |
|--|---|
| <ul style="list-style-type: none"> Interstate Divided U.S. Highway U.S. Highway Ramp U.S. Highway State Highway - Paved State Highway - Gravel State Highway Ramp - Paved Class 1 - Paved Class 2 - Paved Class 2 - Gravel Class 2 - Graded Earth Class 3 - Paved Class 3 - Gravel Class 3 - Graded Earth Class 3 - Unimproved / Primitive Class 4 - Paved Class 4 - Gravel Class 4 - Graded Earth Class 4 - Unimproved / Primitive Class 4 - Impassable or Untraveled National or State Forest Highway Legal Trail Unconfirmed Legal Trail Private Discontinued Winter Road Closure | <ul style="list-style-type: none"> 2 - Principal Arterial - Other Freeway 3 - Principal Arterial - Other 4 - Minor Arterial 5 - Major Collector 6 - Minor Collector |
|--|---|

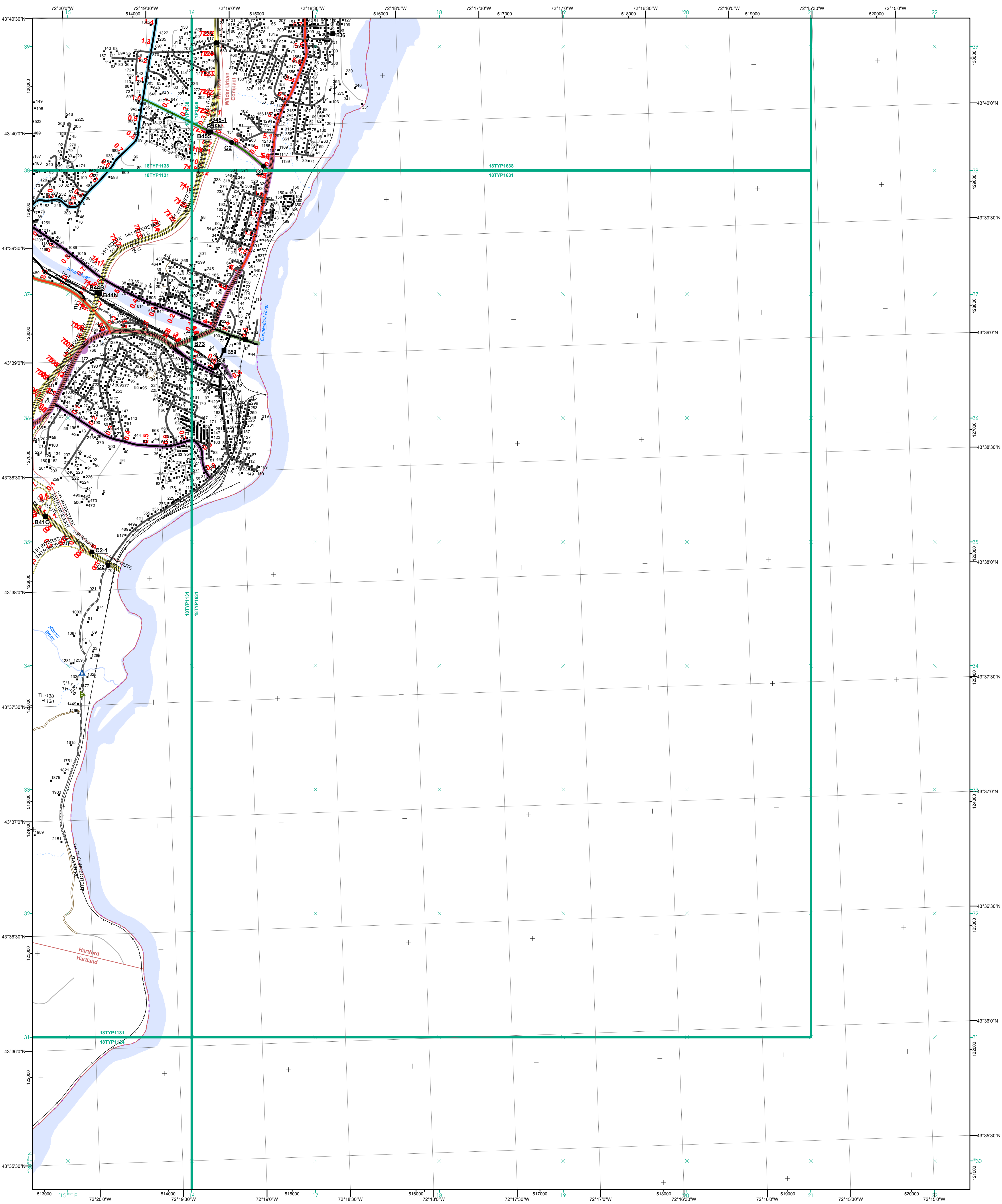
- 2.2 Distance along linear referenced highway (route log measure)**
- B20 / C20 State Bridge or Culvert Identifier**
B20 / C20 Town Bridge or Culvert Identifier
- 1,000 meter US National Grid**
 North American Datum 1983
 SPCS Zone Identifier: 4400
 Geoidetic Reference System 80
 500-meter grid, Easting - Northing
- Map generated: 22 August 2017**
- Contact information:
 Vermont Agency of Transportation, Mapping Section
 1 National Life Drive, Montpelier, VT 05633-5001
 Telephone: 802-828-2600
- This map was funded in part through grants from the Federal Highway Administration, U.S. Department of Transportation. The representation of the authors expressed herein do not necessarily state or reflect those of the U.S. Department of Transportation.



0 0.2 0.4 0.6 0.8 Miles
 Scale 1:12,672 (printed size: 24 x 36 inches)

FIELD ASSESSMENT MAP SERIES
 USNG Page #: 18TYP1173
 Sheet ID: YP1173
 District: 4

TOWNS INCLUDED ON SHEET
 Chelsea
 Corinth
 Vershire
 Washington



Functional Class

- 2 - Principal Arterial - Other Freeway
- 3 - Principal Arterial - Other
- 4 - Minor Arterial
- 5 - Major Collector
- 6 - Minor Collector

Railroad

- Railroad
- Rail Trail
- Airport

Bridge-Culvert

- State/Town Bridge or Culvert Greater than 20'
- State Bridge or Culvert 6' - 20'
- Bike Path Structure
- Town Bridge 6' - 20'
- Town Culvert 6' - 20'
- VTtrans Maintenance District Office

Other Features

- Named Lake-Pond
- Unnamed Lake-Pond
- Named River-Stream
- Unnamed River-Stream
- Public Land - State/Municipal
- Green Mountain National Forest
- District Boundary
- Town Boundary
- Winter Road Closure

2.2 Distance along linear referenced highway (route log measure)

B20 / C20 State Bridge or Culvert Identifier
B20 / C20 Town Bridge or Culvert Identifier

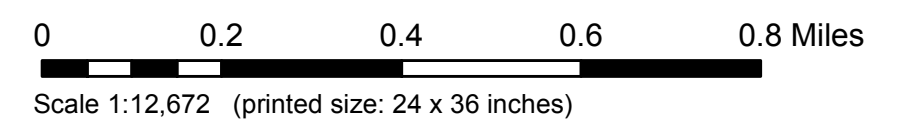
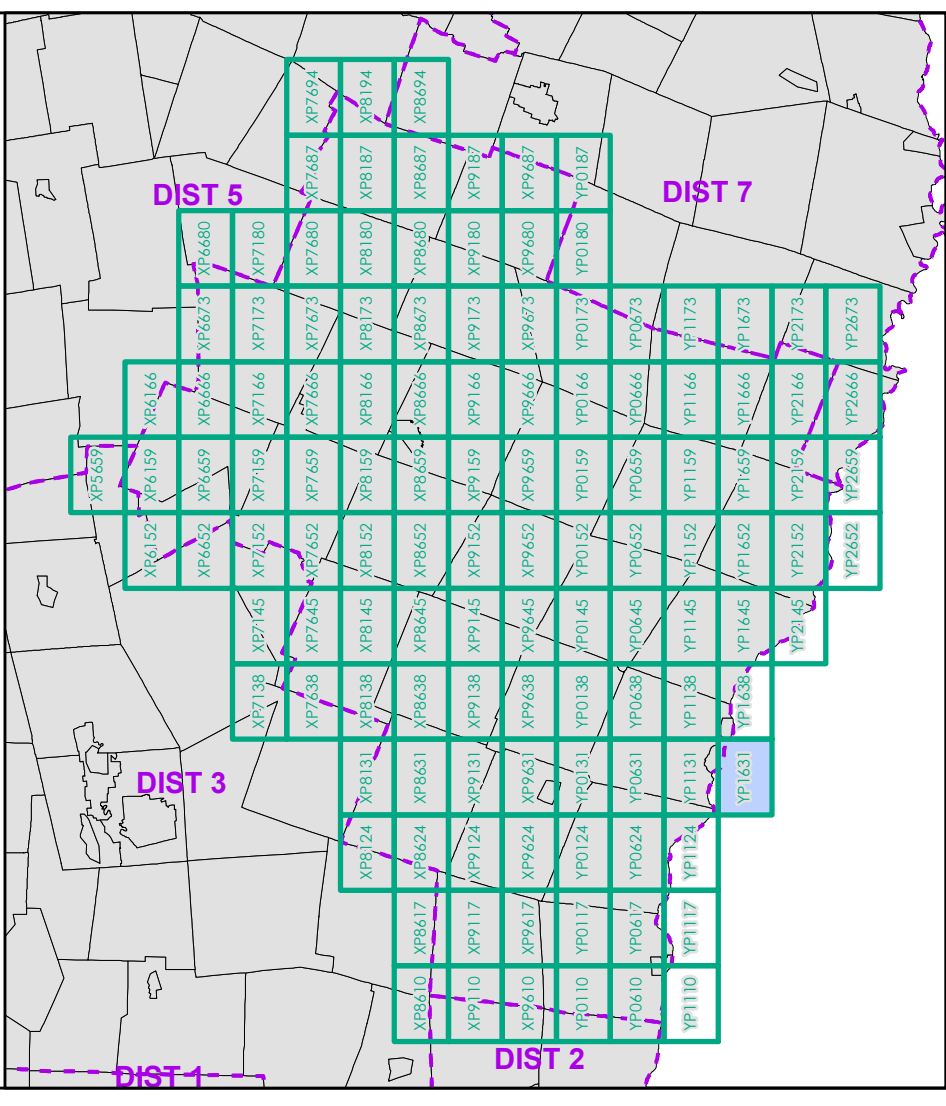
1,000 meter US National Grid
 North American Datum 1983
 Grid Zone Designation: 18T

Vermont State Plane Coordinate System
 North American Datum of 1983
 SPCS Zone Identifier: 4400
 Geodetic Reference System 80
 500-meter grid, Easting - Northing

Map generated: 22 August 2017

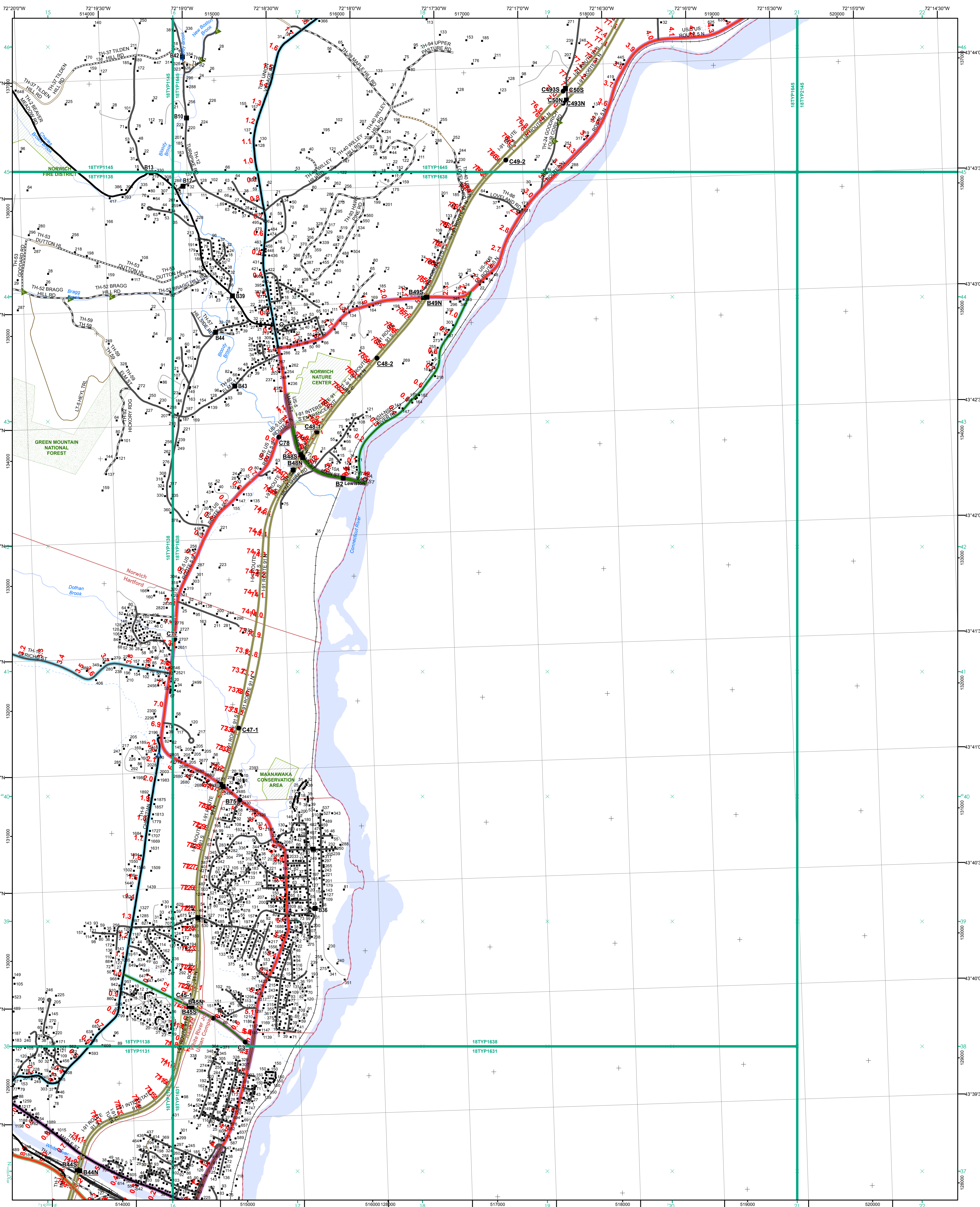
Contact information:
 Vermont Agency of Transportation, Mapping Section
 1 National Life Drive, Montpelier, VT 05633-5001
 Telephone: 802-828-2600

This map was funded in part through grants from the Federal Highway Administration, U.S. Department of Transportation. The representation of the authors expressed herein do not necessarily state or reflect those of the U. S. Department of Transportation.



FIELD ASSESSMENT MAP SERIES
 USNG Page #: 18TYP1631
 Sheet ID: YP1631
 District: 4

TOWNS INCLUDED ON SHEET
 Hartford
 Hartland
 White River Jct. Urban Compact
 Wilder Urban Compact



Functional Class

- Interstate
- Interstate Ramp
- Divided U.S. Highway
- U.S. Highway Ramp
- U.S. Highway
- State Highway - Paved
- State Highway - Gravel
- State Highway Ramp - Paved
- Class 1 - Paved
- Class 2 - Paved
- Class 2 - Gravel
- Class 2 - Graded Earth
- Class 3 - Paved
- Class 3 - Graded Earth
- Class 3 - Unimproved / Primitive
- Class 4 - Paved
- Class 4 - Gravel
- Class 4 - Graded Earth
- Class 4 - Unimproved / Primitive
- Class 4 - Impassable or Untraveled
- National or State Forest Highway
- Legal Trail
- Unconfirmed Legal Trail
- Private
- Discontinued
- Winter Road Closure

2.2 Distance along linear referenced highway (route log measure)

B20 / C20 State Bridge or Culvert Identifier
B20 / C20 Town Bridge or Culvert Identifier

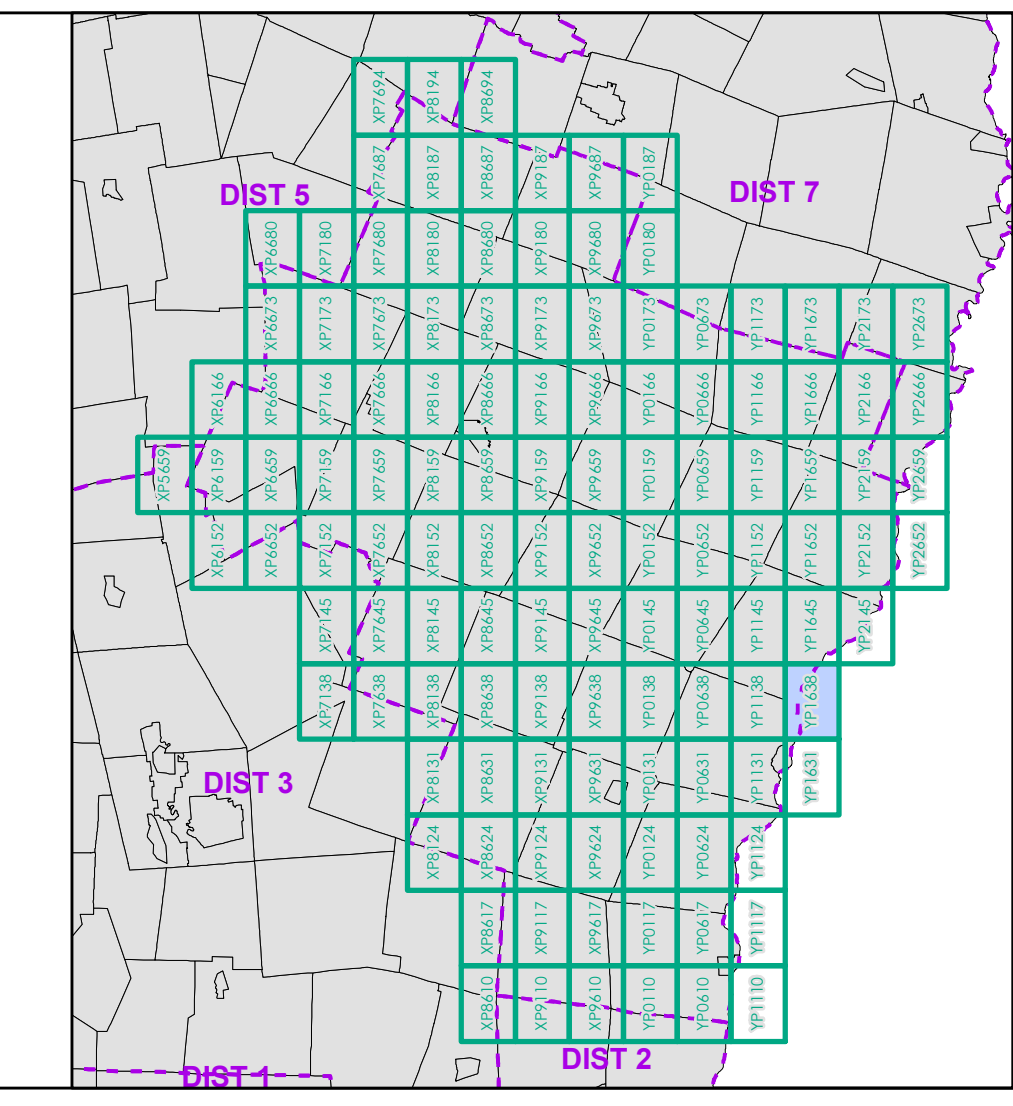
1,000 meter US National Grid
 North American Datum 1983
 GZD Zone Designation: 18T

Vermont State Plane Coordinate System
 North American Datum of 1983
 SPCS Zone Identifier: 4400
 Geodetic Reference System 80
 500-meter grid, Easting - Northing

Map generated: 22 August 2017

Contact information:
 Vermont Agency of Transportation, Mapping Section
 1 National Life Drive, Montpelier, VT 05633-5001
 Telephone: 802-828-2600

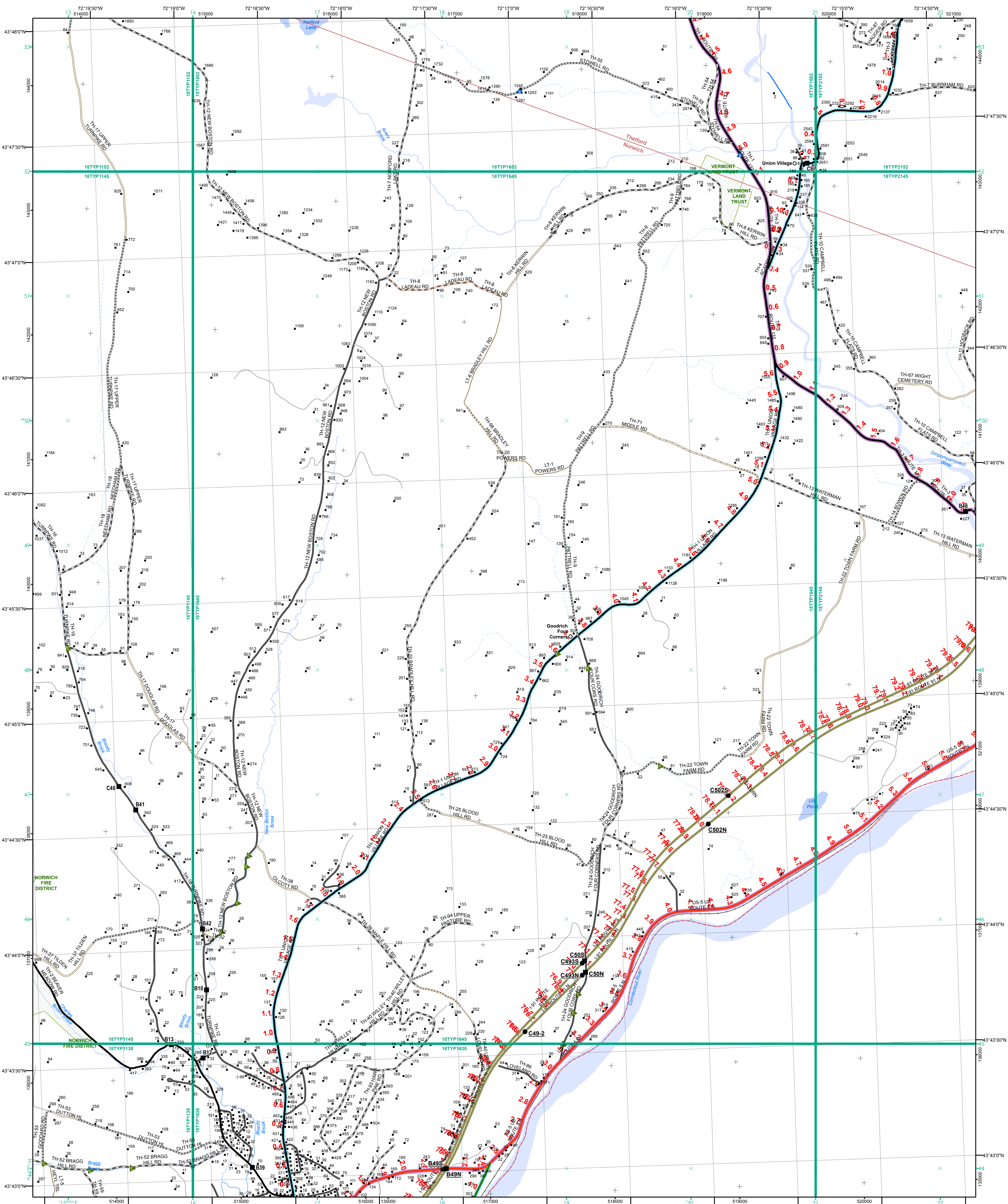
This map was funded in part through grants from the Federal Highway Administration, U.S. Department of Transportation. The representation of the authors expressed herein do not necessarily state or reflect those of the U. S. Department of Transportation.



0 0.2 0.4 0.6 0.8 Miles
 Scale 1:12,672 (printed size: 24 x 36 inches)

FIELD ASSESSMENT MAP SERIES
 USNG Page #: 18TYP1638
 Sheet ID: YP1638
 District: 4

TOWNS INCLUDED ON SHEET
 Hartford
 Norwich
 White River Jct. Urban Compact
 Wilder Urban Compact



- | | | | |
|---|--|---|--|
| <ul style="list-style-type: none"> Interstate Interstate Ramp Divided U.S. Highway U.S. Highway Ramp U.S. Highway State Highway - Paved State Highway - Gravel State Highway Ramp - Paved Class 1 - Paved Class 2 - Paved Class 2 - Gravel Class 2 - Graded Earth Class 3 - Paved Class 3 - Gravel Class 3 - Graded Earth Class 3 - Unimproved / Primitive Class 4 - Paved Class 4 - Gravel Class 4 - Graded Earth Class 4 - Unimproved / Primitive Class 4 - Impassable or Untraveled National or State Forest Highway Legal Trail Unconfirmed Legal Trail Private Discontinued Winter Road Closure | <ul style="list-style-type: none"> Functional Class 2 - Principal Arterial - Other Freeway 3 - Principal Arterial - Other 4 - Minor Arterial 5 - Major Collector 6 - Minor Collector | <ul style="list-style-type: none"> Railroad Railroad Rail Trail Airport | <ul style="list-style-type: none"> Bridge-Culvert State/Town Bridge or Culvert Greater than 20' State Bridge or Culvert 6' - 20' Bike Path Structure Town Bridge 6' - 20' Town Culvert 6' - 20' VTrans Maintenance District Office Named Lake-Pond Unnamed Lake-Pond Named River-Stream Unnamed River-Stream Public Land - State/Municipal Green Mountain National Forest District Boundary Town Boundary |
|---|--|---|--|

2.2 Distance along linear referenced highway (route log measure)

B20 / C20 State Bridge or Culvert Identifier
B20 / C20 Town Bridge or Culvert Identifier

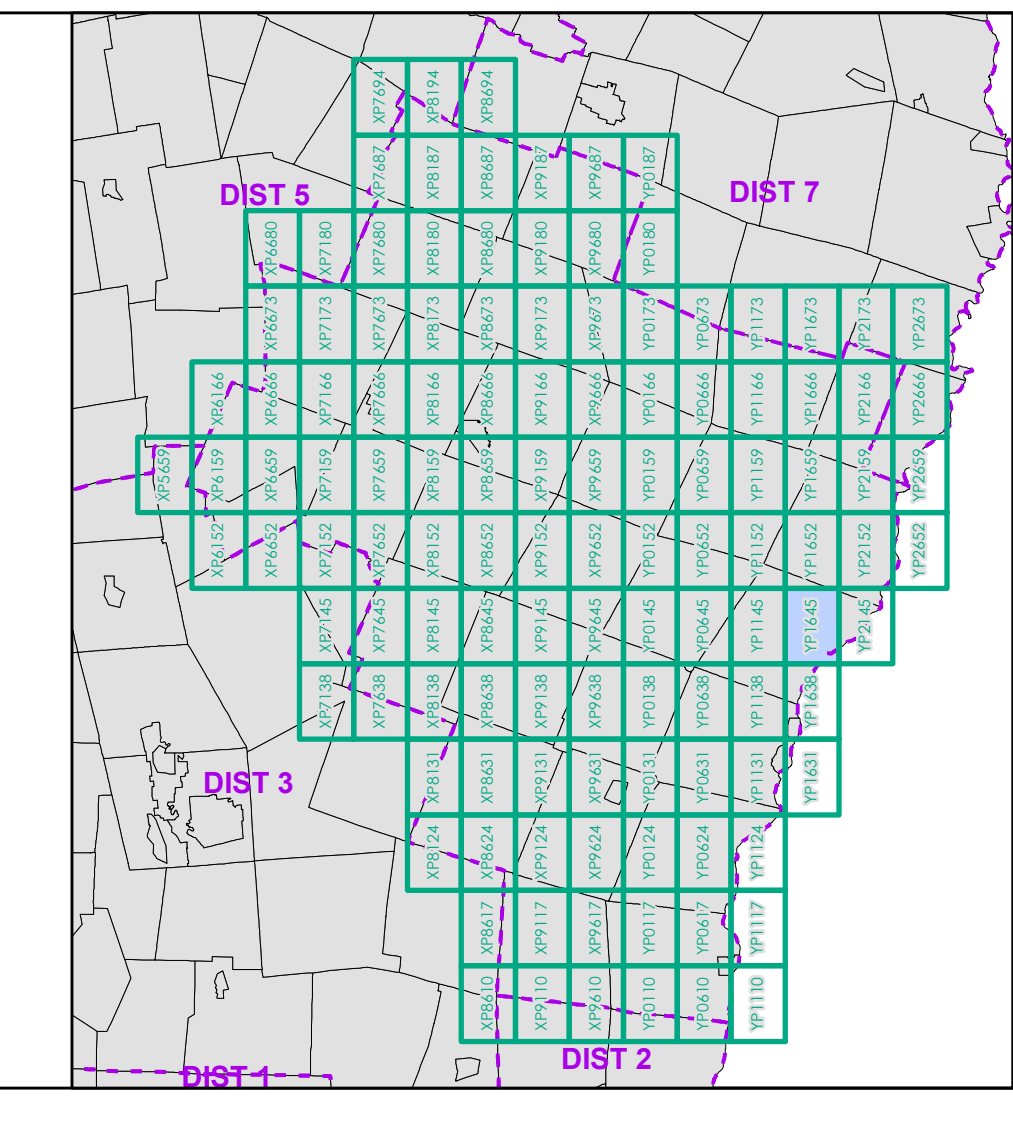
1,000 meter US National Grid
North American Datum 1983
Geoid Zone Designation: 18T

Vermont State Plane Coordinate System
North American Datum of 1983
SPCS Zone Identifier: 4400
Geoidic Reference System 80
500-meter grid, Easting - Northing

Map generated: 22 August 2017

Contact information:
Vermont Agency of Transportation, Mapping Section
1 National Life Drive, Montpelier, VT 05633-5001
Telephone: 802-828-2600

This map was funded in part through grants from the Federal Highway Administration, U.S. Department of Transportation. The representation of the authors expressed herein do not necessarily state or reflect those of the U.S. Department of Transportation.



0 0.2 0.4 0.6 0.8 Miles

Scale 1:12,672 (printed size: 24 x 36 inches)

FIELD ASSESSMENT MAP SERIES

USNG Page #: 18TYP1645

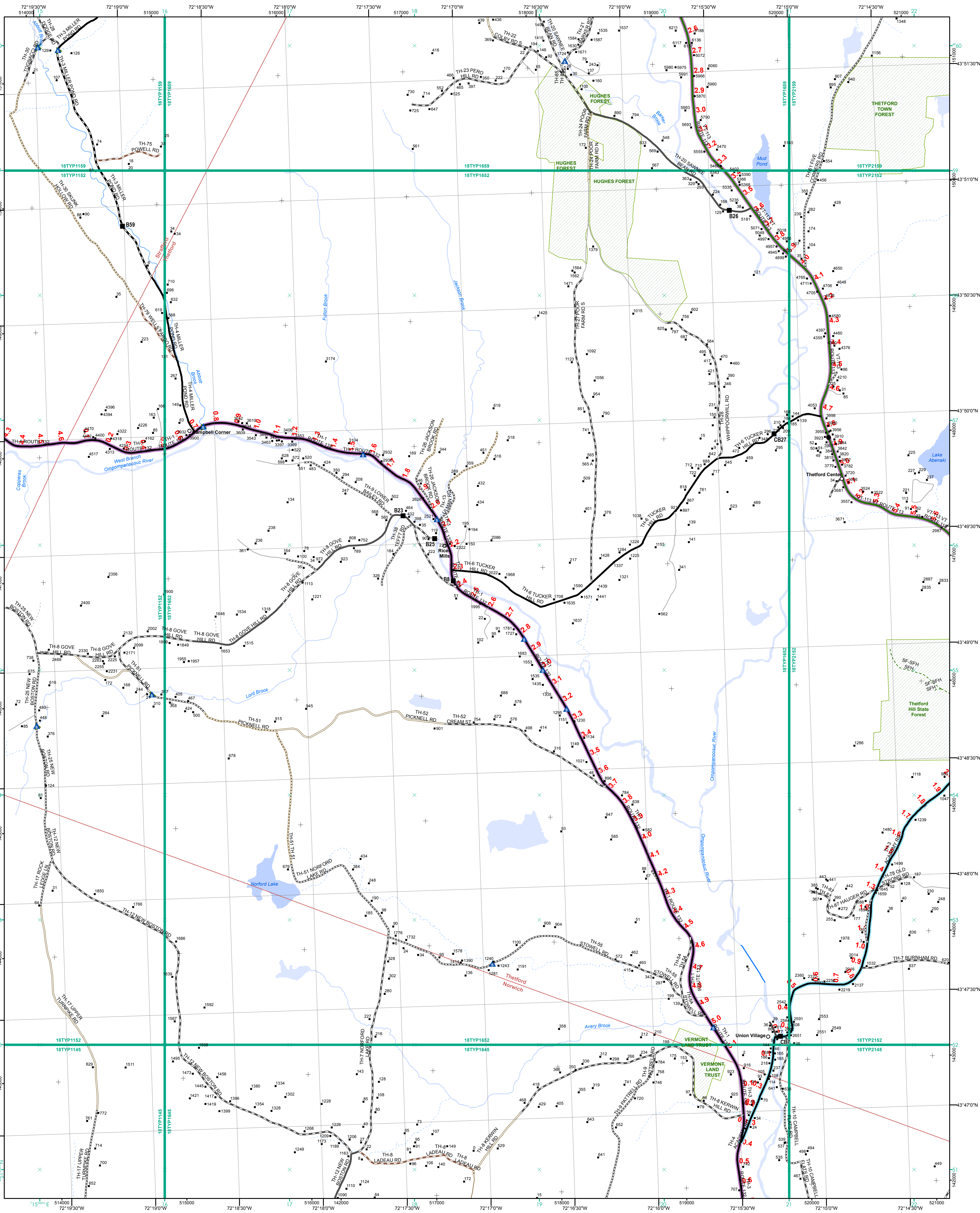
Sheet ID: YP1645

District: 4

TOWNS INCLUDED ON SHEET

Norwich

Thetford



Functional Class

- Interstate
- Interstate Ramp
- Divided U.S. Highway
- U.S. Highway Ramp
- U.S. Highway
- State Highway - Paved
- State Highway - Gravel
- State Highway Ramp - Paved
- Class 1 - Paved
- Class 2 - Paved
- Class 2 - Gravel
- Class 2 - Graded Earth
- Class 3 - Paved
- Class 3 - Gravel
- Class 3 - Graded Earth
- Class 3 - Unimproved / Primitive
- Class 4 - Paved
- Class 4 - Gravel
- Class 4 - Graded Earth
- Class 4 - Unimproved / Primitive
- Class 4 - Impassable or Untraveled
- National or State Forest Highway
- Legal Trail
- Unconfirmed Legal Trail
- Private
- Discontinued
- Winter Road Closure

Railroad

- Railroad
- Rail Trail
- Airport

Bridge-Culvert

- State/Town Bridge or Culvert Greater than 20'
- State Bridge or Culvert 6' - 20'
- Bike Path Structure
- Town Bridge 6' - 20'
- Town Culvert 6' - 20'
- VTtrans Maintenance District Office
- Named Lake-Pond
- Unnamed Lake-Pond
- Named River-Stream
- Unnamed River-Stream
- Public Land - State/Municipal
- Green Mountain National Forest
- District Boundary
- Town Boundary

2.2 Distance along linear referenced highway (route log measure)

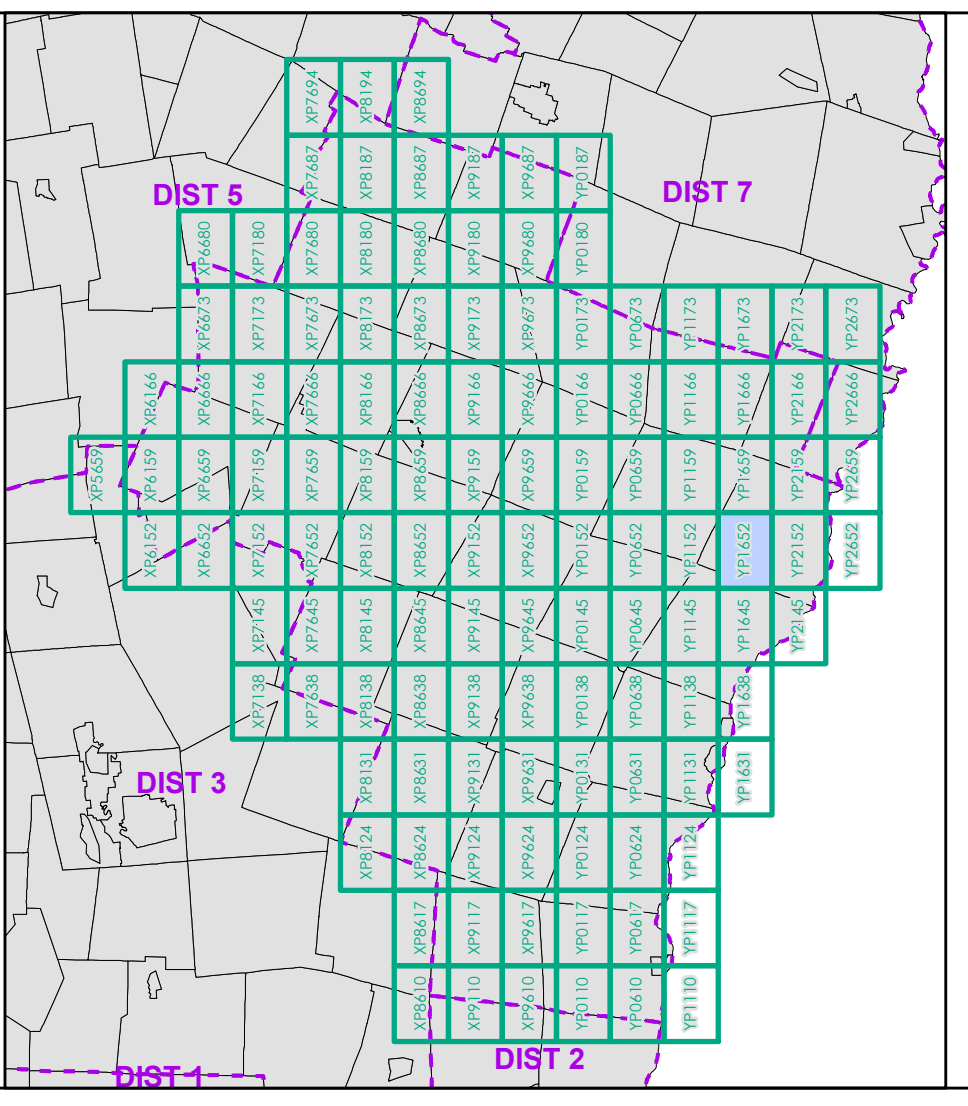
B20 / C20 State Bridge or Culvert Identifier
B20 / C20 Town Bridge or Culvert Identifier

1,000 meter US National Grid
 North American Datum 1983
 SPCS Zone Identifier: 4400
 Geoidetic Reference System 80
 500-meter grid, Easting - Northing

Map generated: 22 August 2017

Contact information:
 Vermont Agency of Transportation, Mapping Section
 1 National Life Drive, Montpelier, VT 05633-5001
 Telephone: 802-828-2600

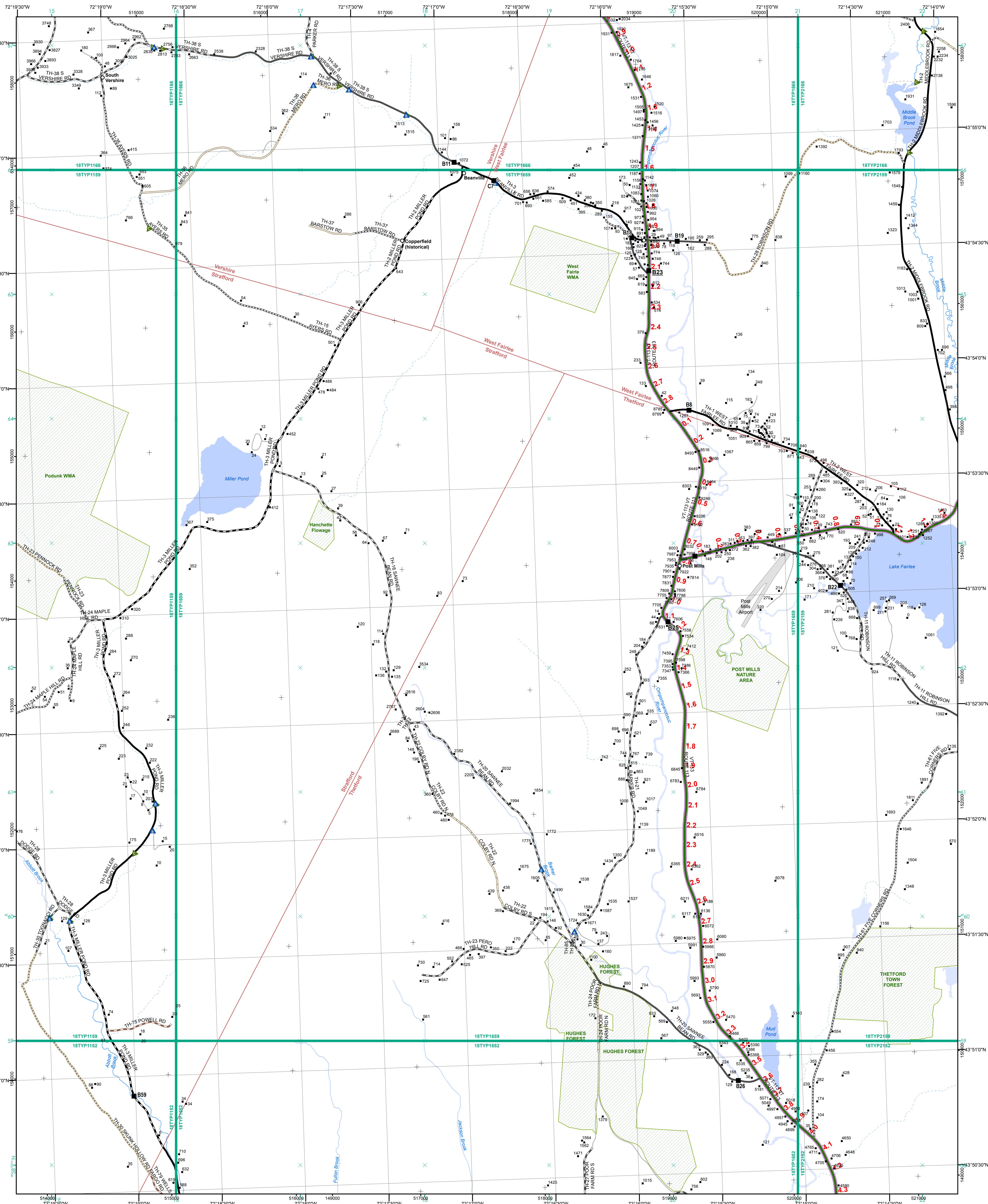
This map was funded in part through grants from the Federal Highway Administration, U.S. Department of Transportation. The representation of the authors expressed herein do not necessarily state or reflect those of the U. S. Department of Transportation.



0 0.2 0.4 0.6 0.8 Miles
 Scale 1:12,672 (printed size: 24 x 36 inches)

FIELD ASSESSMENT MAP SERIES
 USNG Page #: 18TYP1652
 Sheet ID: YP1652
 District: 4

TOWNS INCLUDED ON SHEET
 Norwich
 Strafford
 Thetford



- | | |
|---|---|
| <ul style="list-style-type: none"> Interstate Interstate Ramp Divided U.S. Highway U.S. Highway Ramp U.S. Highway State Highway - Paved State Highway - Gravel State Highway Ramp - Paved Class 1 - Paved Class 2 - Paved Class 2 - Gravel Class 2 - Graded Earth Class 3 - Paved Class 3 - Gravel Class 3 - Graded Earth Class 3 - Unimproved / Primitive Class 4 - Paved Class 4 - Gravel Class 4 - Graded Earth Class 4 - Unimproved / Primitive Class 4 - Impassable or Untraveled National or State Forest Highway Legal Trail Unconfirmed Legal Trail Private Discontinued Winter Road Closure | <p>Functional Class</p> <ul style="list-style-type: none"> 2 - Principal Arterial - Other Freeway 3 - Principal Arterial - Other 4 - Minor Arterial 5 - Major Collector 6 - Minor Collector <p>Railroad</p> <ul style="list-style-type: none"> Railroad Rail Trail Airport <p>Bridge-Culvert</p> <ul style="list-style-type: none"> State/Town Bridge or Culvert Greater than 20' State Bridge or Culvert 6' - 20' Bike Path Structure Town Bridge 6' - 20' Town Culvert 6' - 20' VTtrans Maintenance District Office Named Lake-Pond Unnamed Lake-Pond Named River-Stream Unnamed River-Stream Public Land - State/Municipal Green Mountain National Forest District Boundary Town Boundary |
|---|---|

2.2 Distance along linear referenced highway (route log measure)

B20 / C20 State Bridge or Culvert Identifier
B20 / C20 Town Bridge or Culvert Identifier

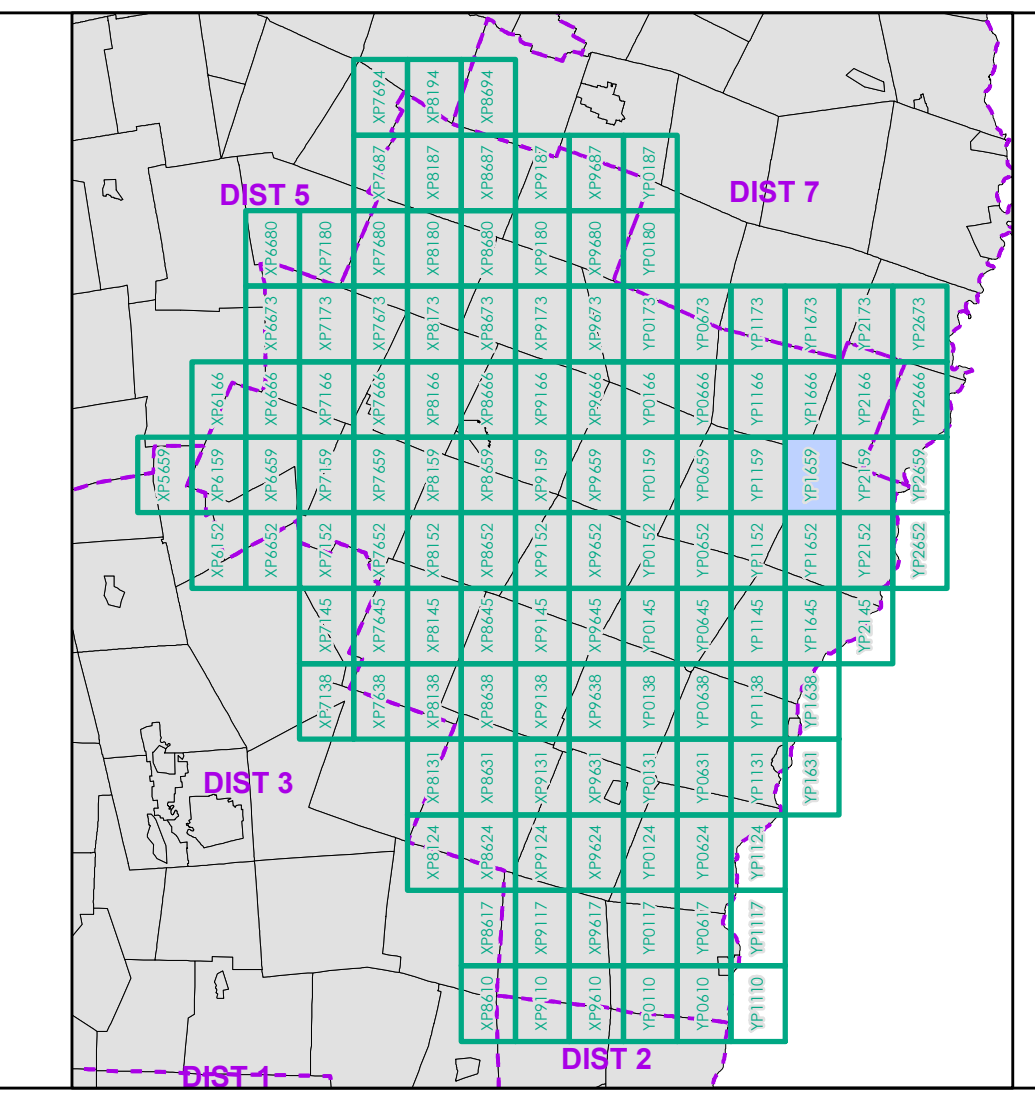
1,000 meter US National Grid
North American Datum 1983
Grid Zone Designation: 18T

Vermont State Plane Coordinate System
North American Datum of 1983
SPCS Zone Identifier: 4400
Geodetic Reference System 80
500-meter grid, Easting - Northing

Map generated: 22 August 2017

Contact information:
Vermont Agency of Transportation, Mapping Section
1 National Life Drive, Montpelier, VT 05633-5001
Telephone: 802-828-2600

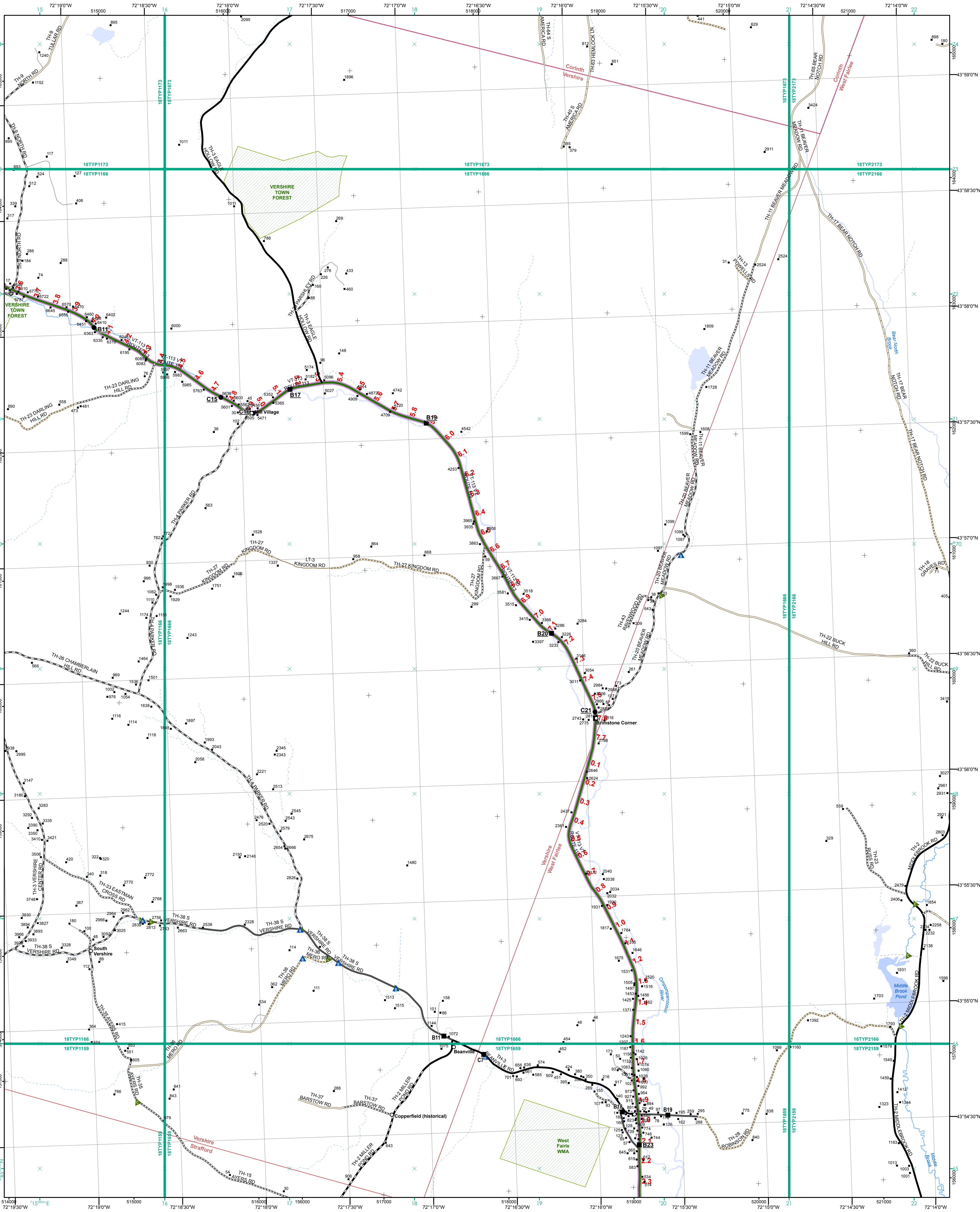
This map was funded in part through grants from the Federal Highway Administration, U.S. Department of Transportation. The representation of the authors expressed herein do not necessarily state or reflect those of the U.S. Department of Transportation.



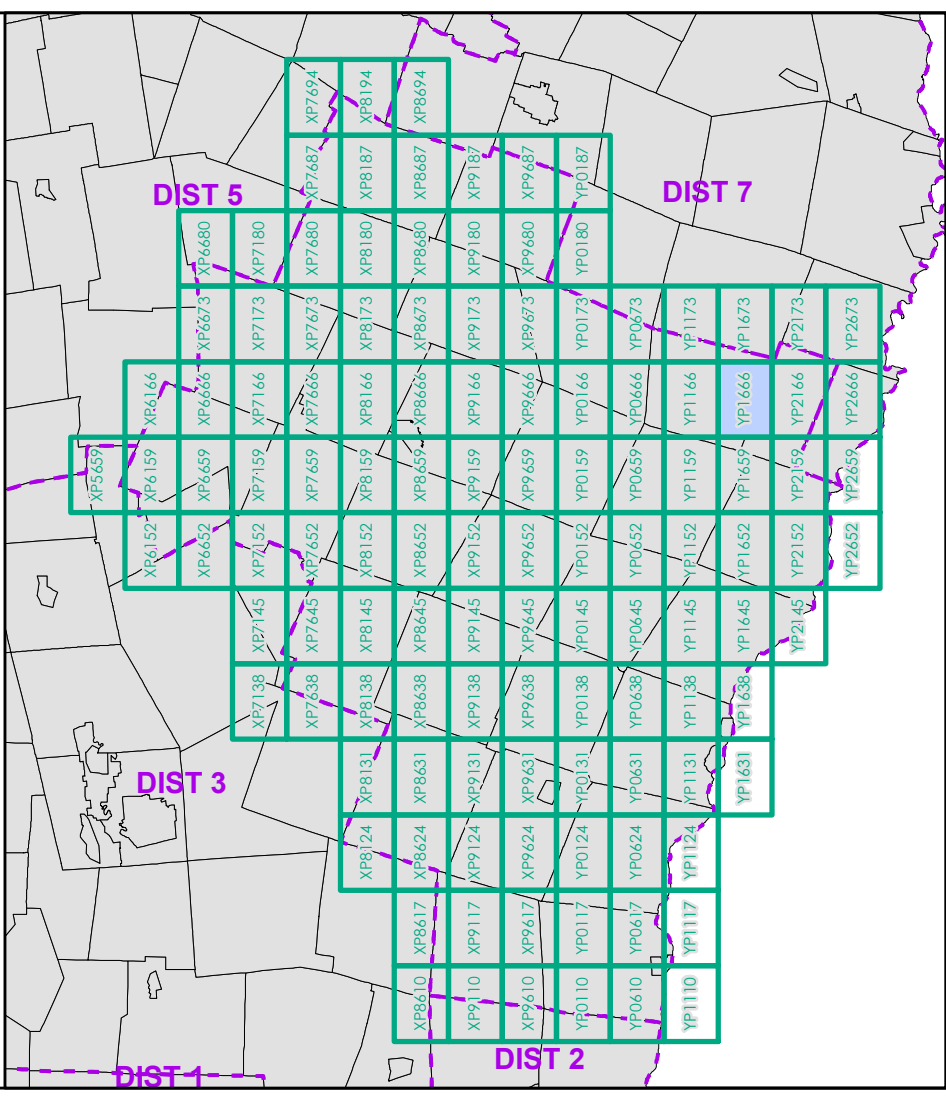
0 0.2 0.4 0.6 0.8 Miles
Scale 1:12,672 (printed size: 24 x 36 inches)

FIELD ASSESSMENT MAP SERIES
USNG Page #: 18TYP1659
Sheet ID: YP1659
District: 4

TOWNS INCLUDED ON SHEET
Strafford
Thetford
Vershire
West Fairlee



<ul style="list-style-type: none"> Interstate Interstate Ramp Divided U.S. Highway U.S. Highway Ramp U.S. Highway State Highway - Paved State Highway - Gravel State Highway Ramp - Paved Class 1 - Paved Class 2 - Paved Class 2 - Graded Earth Class 3 - Paved Class 3 - Graded Earth Class 3 - Unimproved / Primitive Class 4 - Paved Class 4 - Gravel Class 4 - Graded Earth Class 4 - Unimproved / Primitive Class 4 - Impassable or Untraveled National or State Forest Highway Legal Trail Unconfirmed Legal Trail Private Discontinued Winter Road Closure 	<ul style="list-style-type: none"> 2 - Principal Arterial - Other Freeway 3 - Principal Arterial - Other 4 - Minor Arterial 5 - Major Collector 6 - Minor Collector 	<ul style="list-style-type: none"> Railroad Rail Trail Airport 	<ul style="list-style-type: none"> State/Town Bridge or Culvert Greater than 20' State Bridge or Culvert 6' - 20' Bike Path Structure Town Bridge 6' - 20' Town Culvert 6' - 20' VTtrans Maintenance District Office Named Lake-Pond Unnamed Lake-Pond Named River-Stream Unnamed River-Stream Public Land - State/Municipal Green Mountain National Forest District Boundary Town Boundary 	<p>2.2 Distance along linear referenced highway (route log measure)</p> <p>B20 / C20 State Bridge or Culvert Identifier B20 / C20 Town Bridge or Culvert Identifier</p> <p>1,000 meter US National Grid North American Datum 1983 SPCS Zone Identifier: 4400 Geodetic Reference System 80 500-meter grid, Easting - Northing</p> <p>Map generated: 22 August 2017</p> <p>Contact information: Vermont Agency of Transportation, Mapping Section 1 National Life Drive, Montpelier, VT 05633-5001 Telephone: 802-828-2600</p> <p>This map was funded in part through grants from the Federal Highway Administration, U.S. Department of Transportation. The representation of the authors expressed herein do not necessarily state or reflect those of the U. S. Department of Transportation.</p>
---	--	---	---	--



0 0.2 0.4 0.6 0.8 Miles

Scale 1:12,672 (printed size: 24 x 36 inches)

FIELD ASSESSMENT MAP SERIES

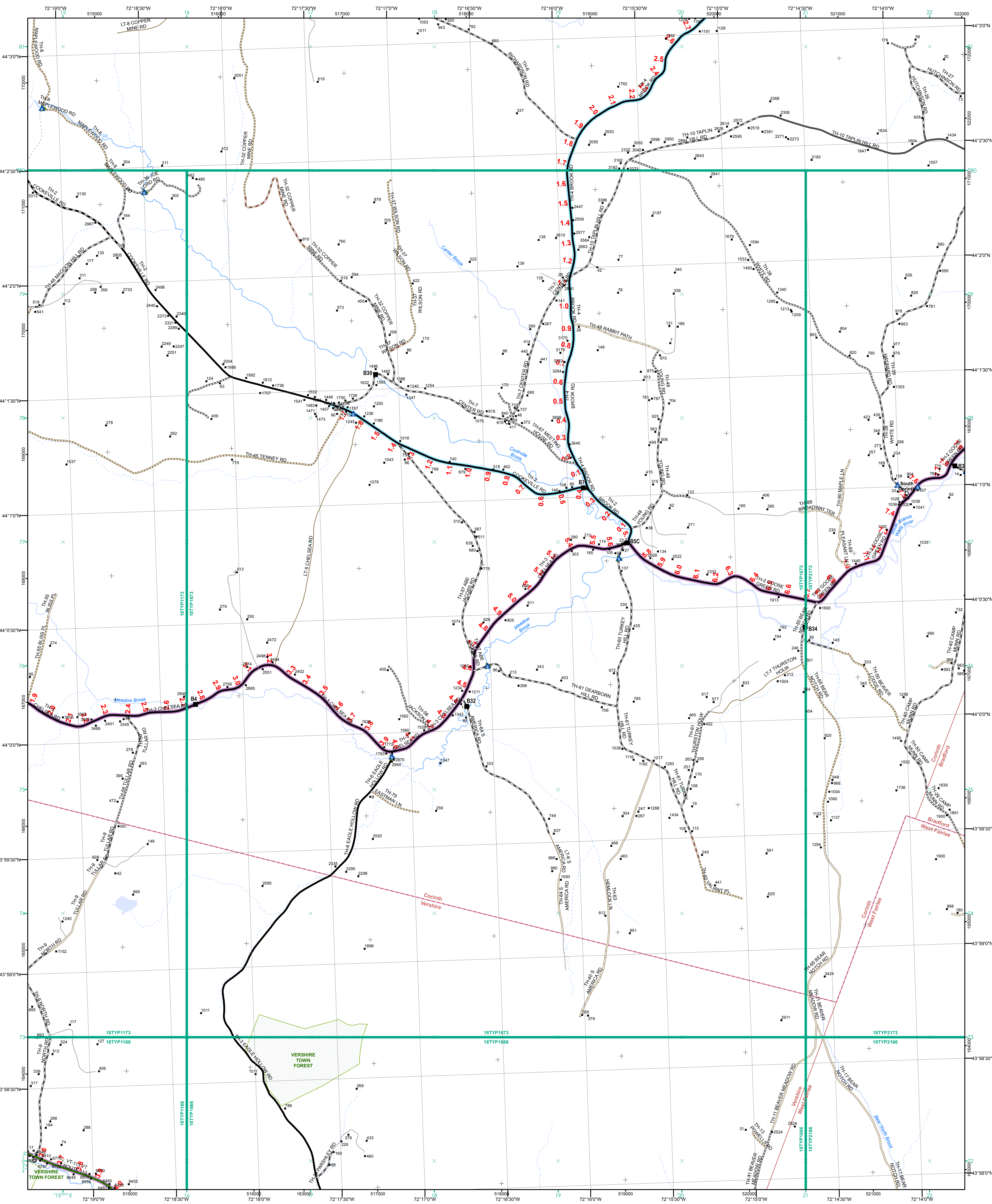
USNG Page #: 18TYP1666

Sheet ID: YP1666

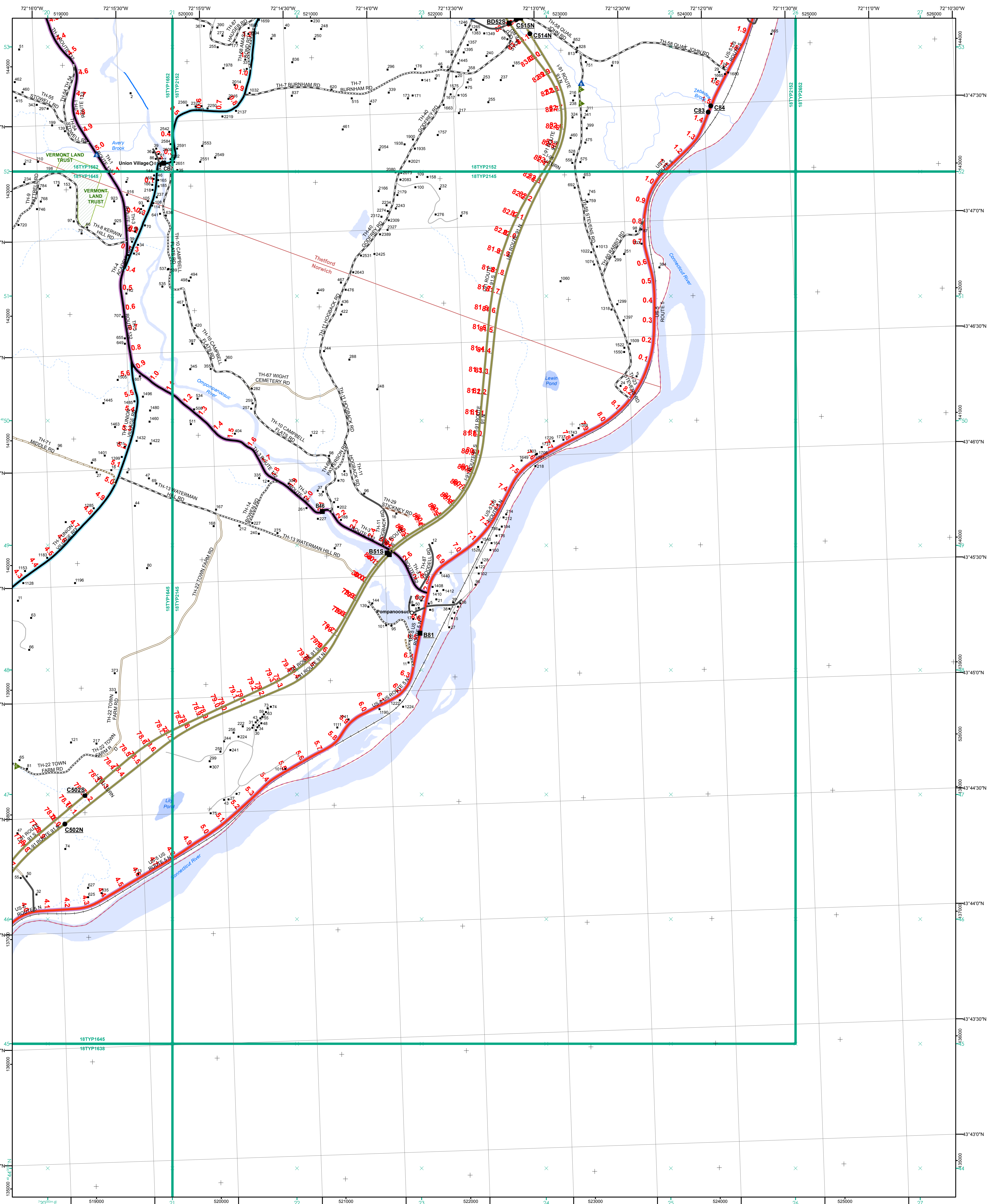
District: 4

TOWNS INCLUDED ON SHEET

Corinth
Strafford
Vershire
West Fairlee



<ul style="list-style-type: none"> Interstate Divided U.S. Highway U.S. Highway Ramp U.S. Highway State Highway - Paved State Highway - Gravel State Highway Ramp - Paved Class 1 - Paved Class 2 - Paved Class 2 - Gravel Class 2 - Graded Earth Class 3 - Paved Class 3 - Graded Earth Class 3 - Unimproved / Primitive Class 4 - Paved Class 4 - Gravel Class 4 - Graded Earth Class 4 - Unimproved / Primitive Class 4 - Impassable or Untraveled National or State Forest Highway Legal Trail Unconfirmed Legal Trail Private Discontinued Winter Road Closure 	<p>Functional Class</p> <ul style="list-style-type: none"> 2 - Principal Arterial - Other Freeway 3 - Principal Arterial - Other 4 - Minor Arterial 5 - Major Collector 6 - Minor Collector <p>Railroad</p> <ul style="list-style-type: none"> Railroad Rail Trail Airport <p>Bridge-Culvert</p> <ul style="list-style-type: none"> State/Town Bridge or Culvert Greater than 20' State Bridge or Culvert 6' - 20' Bike Path Structure Town Bridge 6' - 20' Town Culvert 6' - 20' VT Trans Maintenance District Office <p>Other Features</p> <ul style="list-style-type: none"> Named Lake-Pond Unnamed Lake-Pond Named River-Stream Unnamed River-Stream Public Land - State/Municipal Green Mountain National Forest District Boundary Town Boundary 	<p>2.2 Distance along linear referenced highway (route log measure)</p> <p>B20 / C20 State Bridge or Culvert Identifier</p> <p>B20 / C20 Town Bridge or Culvert Identifier</p> <p>1,000 meter US National Grid North American Datum 1983 Zone Designation: 18T</p> <p>Vermont State Plane Coordinate System North American Datum of 1983 SPCS Zone Identifier: 4400 Geodetic Reference System 80 500-meter grid, Easting - Northing</p> <p>Map generated: 22 August 2017</p> <p>Contact information: Vermont Agency of Transportation, Mapping Section 1 National Life Drive, Montpelier, VT 05633-5001 Telephone: 802-828-2600</p> <p>This map was funded in part through grants from the Federal Highway Administration, U.S. Department of Transportation. The representation of the authors expressed herein do not necessarily state or reflect those of the U. S. Department of Transportation.</p>	<p>Scale 1:12,672 (printed size: 24 x 36 inches)</p> <p>FIELD ASSESSMENT MAP SERIES</p> <p>USNG Page #: 18TYP1673</p> <p>Sheet ID: YP1673</p> <p>District: 4</p> <p>TOWNS INCLUDED ON SHEET</p> <p>Bradford Corinth Vershire West Fairlee</p>
---	--	--	--



- | | |
|---|--|
| <ul style="list-style-type: none"> Interstate Interstate Ramp Divided U.S. Highway U.S. Highway Ramp U.S. Highway State Highway - Paved State Highway - Gravel State Highway Ramp - Paved Class 1 - Paved Class 2 - Paved Class 2 - Gravel Class 2 - Graded Earth Class 3 - Paved Class 3 - Graded Earth Class 3 - Unimproved / Primitive Class 4 - Paved Class 4 - Gravel Class 4 - Graded Earth Class 4 - Unimproved / Primitive Class 4 - Impassable or Untraveled National or State Forest Highway Legal Trail Unconfirmed Legal Trail Private Discontinued Winter Road Closure | <p>Functional Class</p> <ul style="list-style-type: none"> 2 - Principal Arterial - Other Freeway 3 - Principal Arterial - Other 4 - Minor Arterial 5 - Major Collector 6 - Minor Collector <p>Railroad</p> <ul style="list-style-type: none"> Railroad Rail Trail Airport <p>Bridge-Culvert</p> <ul style="list-style-type: none"> State/Town Bridge or Culvert Greater than 20' State Bridge or Culvert 6' - 20' Bike Path Structure Town Bridge 6' - 20' Town Culvert 6' - 20' VTrans Maintenance District Office Named Lake-Pond Unnamed Lake-Pond Named River-Stream Unnamed River-Stream Public Land - State/Municipal Green Mountain National Forest District Boundary Town Boundary |
|---|--|

2.2 Distance along linear referenced highway (route log measure)

B20 / C20 State Bridge or Culvert Identifier
B20 / C20 Town Bridge or Culvert Identifier

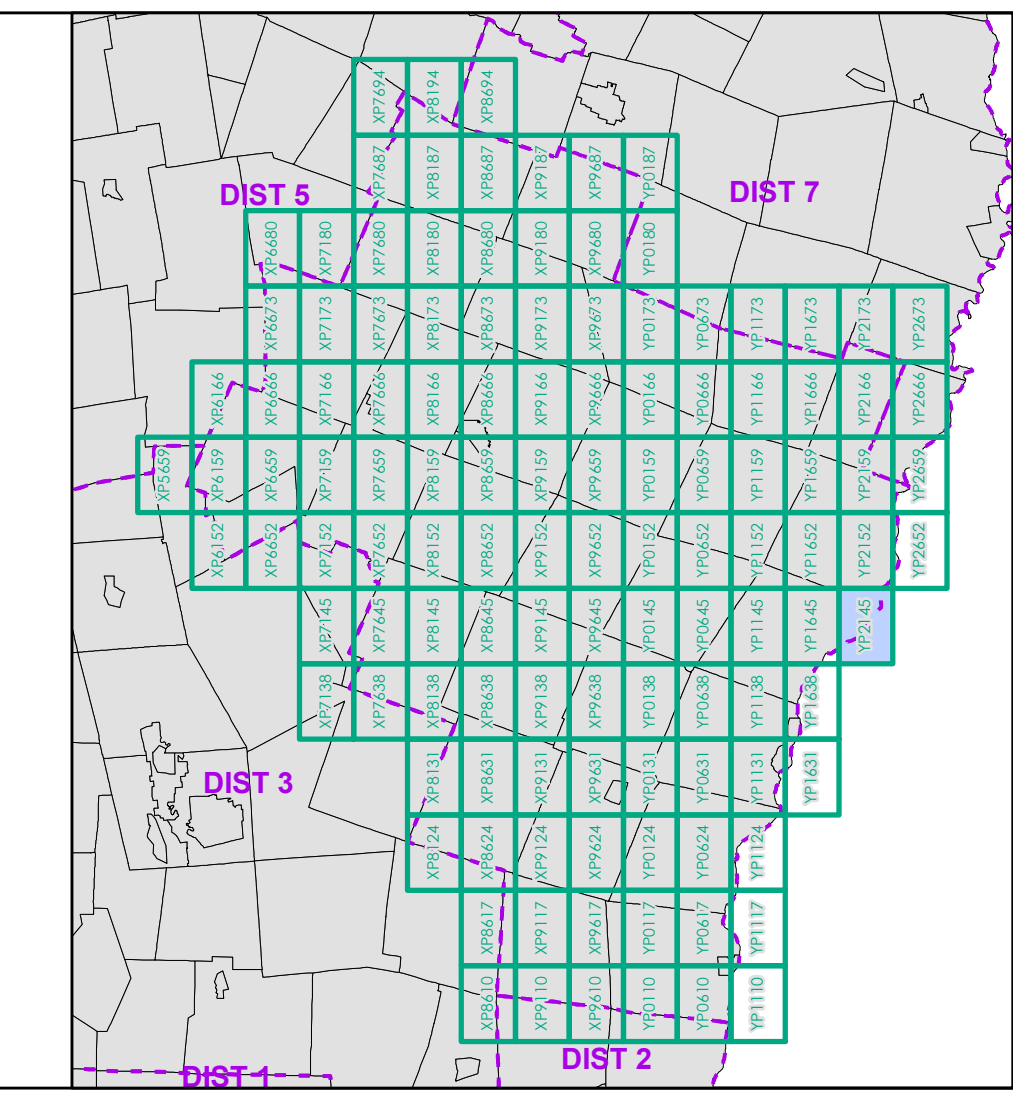
1,000 meter US National Grid
 North American Datum 1983
 Grid Zone Designation: 18T

Vermont State Plane Coordinate System
 North American Datum of 1983
 SPCS Zone Identifier: 4400
 Geodetic Reference System 80
 500-meter grid, Easting - Northing

Map generated: 22 August 2017

Contact information:
 Vermont Agency of Transportation, Mapping Section
 1 National Life Drive, Montpelier, VT 05633-5001
 Telephone: 802-828-2600

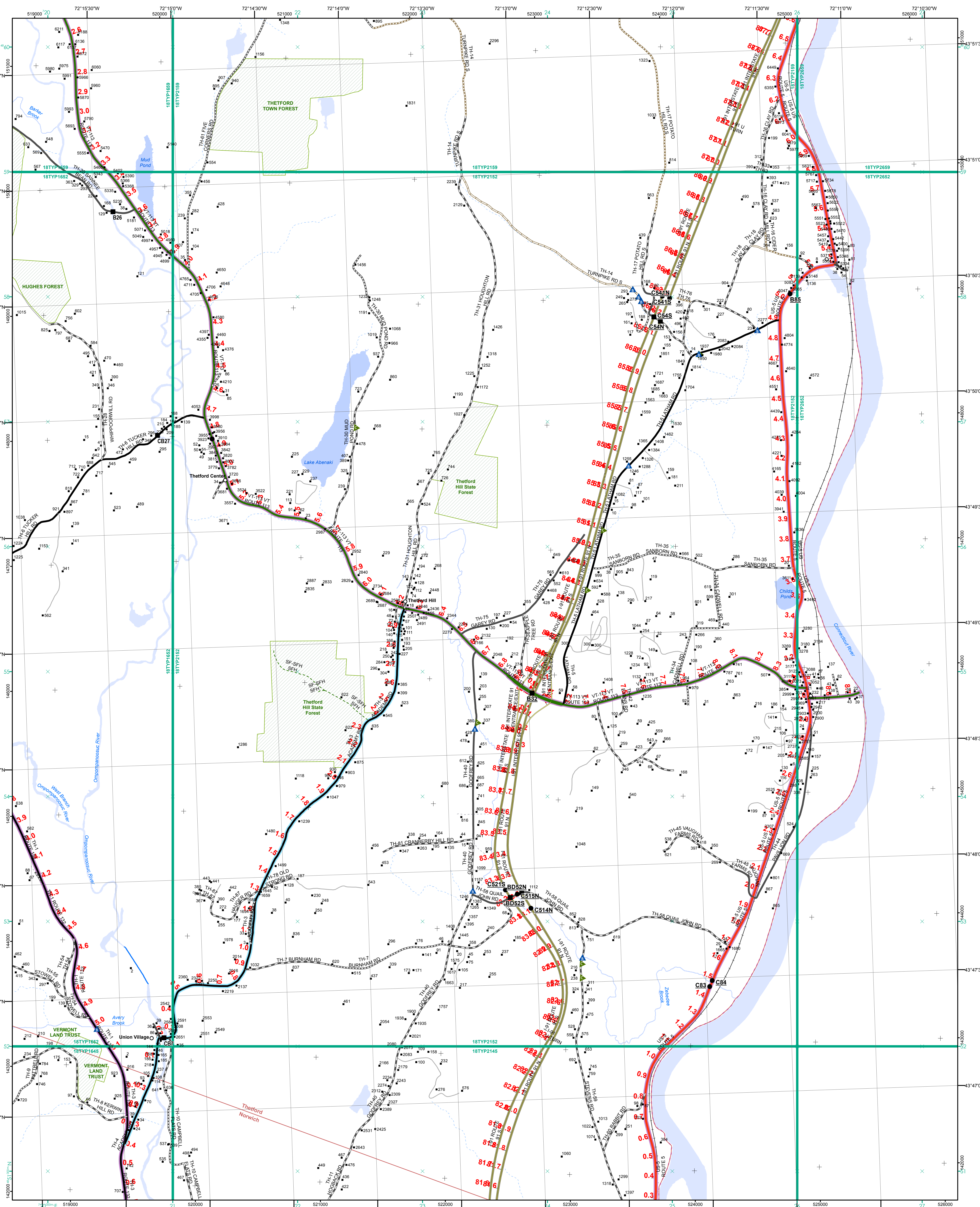
This map was funded in part through grants from the Federal Highway Administration, U.S. Department of Transportation. The representation of the authors expressed herein do not necessarily state or reflect those of the U. S. Department of Transportation.



0 0.2 0.4 0.6 0.8 Miles
 Scale 1:12,672 (printed size: 24 x 36 inches)

FIELD ASSESSMENT MAP SERIES
 USNG Page #: 18TYP2145
 Sheet ID: YP2145
 District: 4

TOWNS INCLUDED ON SHEET
 Norwich
 Thetford



- | | |
|---|---|
| <ul style="list-style-type: none"> Interstate Divided U.S. Highway U.S. Highway Ramp U.S. Highway State Highway - Paved State Highway - Gravel State Highway Ramp - Paved Class 1 - Paved Class 2 - Paved Class 2 - Gravel Class 2 - Graded Earth Class 3 - Paved Class 3 - Graded Earth Class 3 - Unimproved / Primitive Class 4 - Paved Class 4 - Gravel Class 4 - Graded Earth Class 4 - Unimproved / Primitive Class 4 - Impassable or Untraveled National or State Forest Highway Legal Trail Unconfirmed Legal Trail Private Discontinued Winter Road Closure | <p>Functional Class</p> <ul style="list-style-type: none"> 2 - Principal Arterial - Other Freeway 3 - Principal Arterial - Other 4 - Minor Arterial 5 - Major Collector 6 - Minor Collector <p>Railroad</p> <ul style="list-style-type: none"> Railroad Rail Trail Airport <p>Bridge-Culvert</p> <ul style="list-style-type: none"> State/Town Bridge or Culvert Greater than 20' State Bridge or Culvert 6' - 20' Bike Path Structure Town Bridge 6' - 20' Town Culvert 6' - 20' VTtrans Maintenance District Office <p>Other Features</p> <ul style="list-style-type: none"> Named Lake-Pond Unnamed Lake-Pond Named River-Stream Unnamed River-Stream Public Land - State/Municipal Green Mountain National Forest District Boundary Town Boundary |
|---|---|

2.2 Distance along linear referenced highway (route log measure)

B20 / C20 State Bridge or Culvert Identifier
B20 / C20 Town Bridge or Culvert Identifier

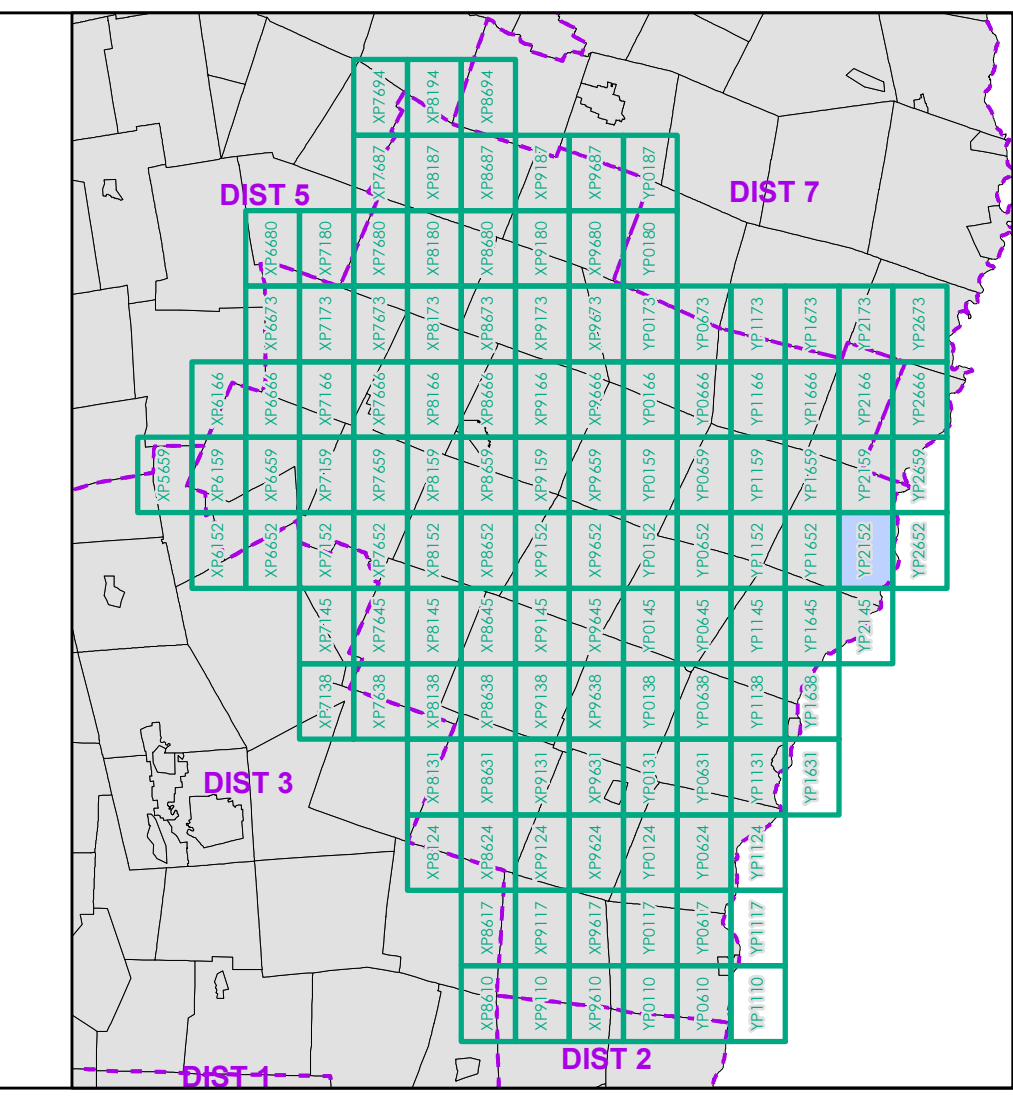
1,000 meter US National Grid
 North American Datum 1983
 SPCS Zone Identifier: 4400
 Geodetic Reference System 80
 500-meter grid, Easting - Northing

Vermont State Plane Coordinate System
 North American Datum of 1983
 SPCS Zone Identifier: 4400
 Geodetic Reference System 80
 500-meter grid, Easting - Northing

Map generated: 22 August 2017

Contact information:
 Vermont Agency of Transportation, Mapping Section
 1 National Life Drive, Montpelier, VT 05633-5001
 Telephone: 802-828-2600

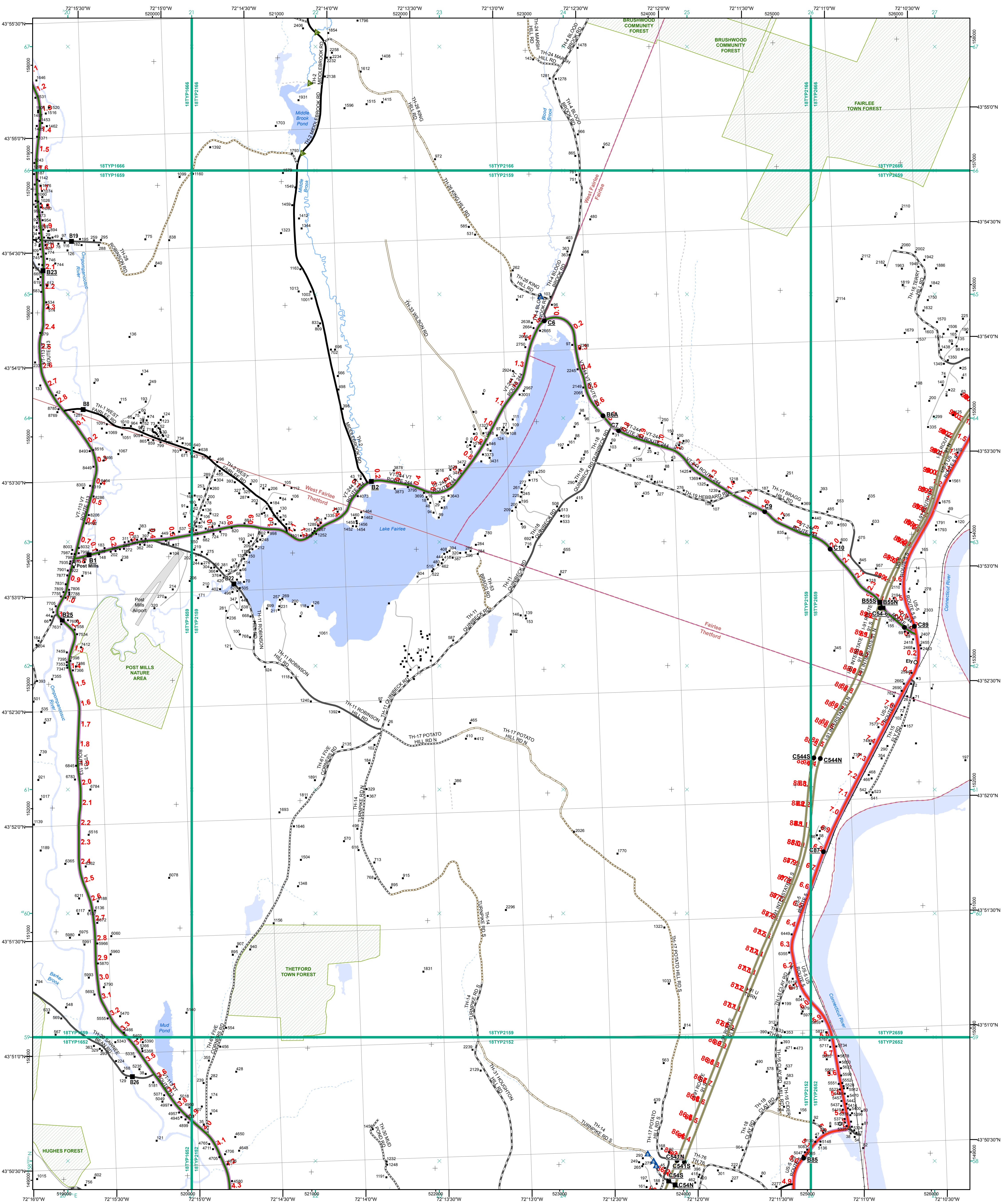
This map was funded in part through grants from the Federal Highway Administration, U.S. Department of Transportation. The representation of the authors expressed herein do not necessarily state or reflect those of the U.S. Department of Transportation.



0 0.2 0.4 0.6 0.8 Miles
 Scale 1:12,672 (printed size: 24 x 36 inches)

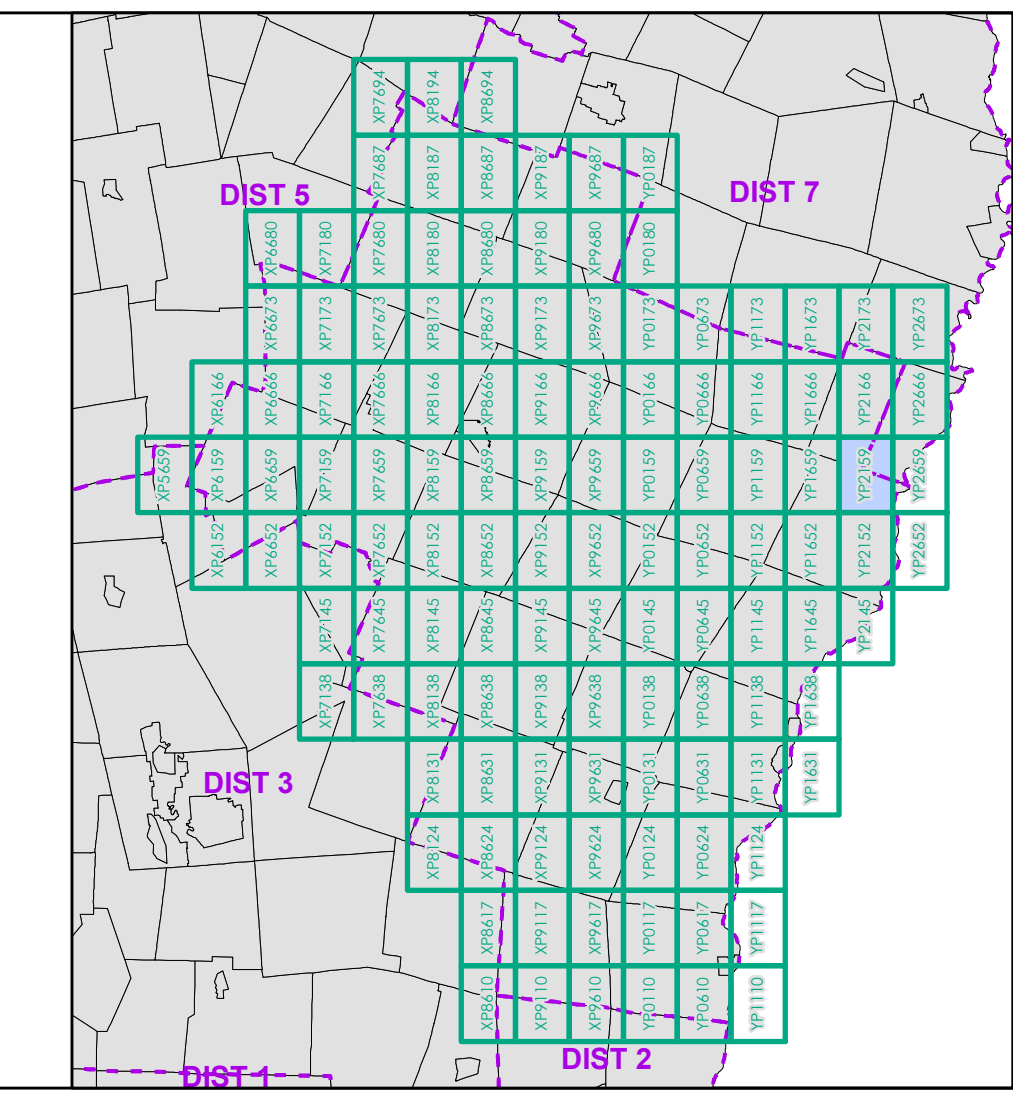
FIELD ASSESSMENT MAP SERIES
 USNG Page #: 18TYP2152
 Sheet ID: YP2152
 District: 4

TOWNS INCLUDED ON SHEET
 Norwich
 Thetford



- Interstate
- Divided U.S. Highway
- U.S. Highway Ramp
- U.S. Highway
- State Highway - Paved
- State Highway - Gravel
- State Highway Ramp - Paved
- Class 1 - Paved
- Class 2 - Paved
- Class 2 - Gravel
- Class 2 - Graded Earth
- Class 3 - Paved
- Class 3 - Graded Earth
- Class 3 - Unimproved / Primitive
- Class 4 - Paved
- Class 4 - Gravel
- Class 4 - Graded Earth
- Class 4 - Unimproved / Primitive
- Class 4 - Impassable or Untraveled
- National or State Forest Highway
- Legal Trail
- Unconfirmed Legal Trail
- Private
- Discontinued
- Winter Road Closure

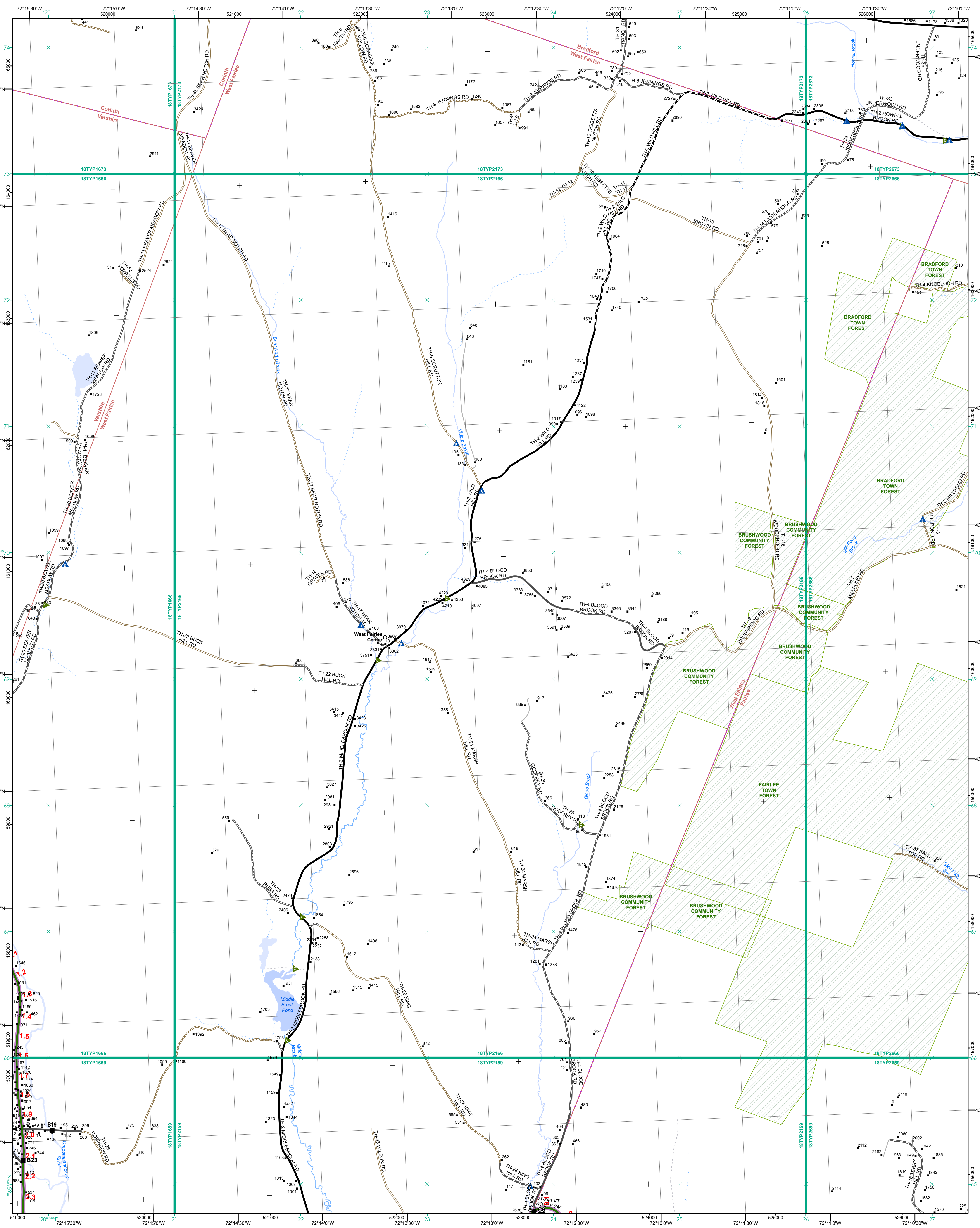
- Functional Class
 - 2 - Principal Arterial - Other Freeway
 - 3 - Principal Arterial - Other
 - 4 - Minor Arterial
 - 5 - Major Collector
 - 6 - Minor Collector
- Railroad**
- Railroad
 - Rail Trail
 - Airport
- Bridge-Culvert**
- State/Town Bridge or Culvert Greater than 20'
 - State Bridge or Culvert 6' - 20'
 - ▲ Bike Path Structure
 - ▲ Town Bridge 6' - 20'
 - ▲ Town Culvert 6' - 20'
 - VTtrans Maintenance District Office
 - Named Lake-Pond
 - Unnamed Lake-Pond
 - Named River-Stream
 - Unnamed River-Stream
 - Public Land - State/Municipal
 - Green Mountain National Forest
 - District Boundary
 - Town Boundary
- 2.2 Distance along linear referenced highway (route log measure)
- B20 / C20 State Bridge or Culvert Identifier
B20 / C20 Town Bridge or Culvert Identifier
- 1,000 meter US National Grid
North American Datum 1983
Grid Zone Designation: 18T
- Vermont State Plane Coordinate System
North American Datum of 1983
SPCS Zone Identifier: 4400
Geodetic Reference System 80
500-meter grid, Easting - Northing
- Map generated: 22 August 2017
- Contact information:
Vermont Agency of Transportation, Mapping Section
1 National Life Drive, Montpelier, VT 05633-5001
Telephone: 802-828-2600
- This map was funded in part through grants from the Federal Highway Administration, U.S. Department of Transportation. The representation of the authors expressed herein do not necessarily state or reflect those of the U.S. Department of Transportation.



0 0.2 0.4 0.6 0.8 Miles
Scale 1:12,672 (printed size: 24 x 36 inches)

FIELD ASSESSMENT MAP SERIES
USNG Page #: 18TYP2159
Sheet ID: YP2159
District: 4

TOWNS INCLUDED ON SHEET
Fairlee
Thetford
West Fairlee



- Functional Class**
- Interstate
 - Interstate Ramp
 - Divided U.S. Highway
 - U.S. Highway Ramp
 - U.S. Highway
 - State Highway - Paved
 - State Highway - Gravel
 - State Highway Ramp - Paved
 - Class 1 - Paved
 - Class 2 - Paved
 - Class 2 - Gravel
 - Class 2 - Graded Earth
 - Class 3 - Paved
 - Class 3 - Graded Earth
 - Class 3 - Unimproved / Primitive
 - Class 4 - Paved
 - Class 4 - Gravel
 - Class 4 - Graded Earth
 - Class 4 - Unimproved / Primitive
 - Class 4 - Impassable or Untraveled
 - National or State Forest Highway
 - Legal Trail
 - Unconfirmed Legal Trail
 - Private
 - Discontinued
 - Winter Road Closure
- Railroad**
- Railroad
 - Rail Trail
 - Airport
- Bridge-Culvert**
- State/Town Bridge or Culvert Greater than 20'
 - State Bridge or Culvert 6' - 20'
 - Bike Path Structure
 - Town Bridge 6' - 20'
 - Town Culvert 6' - 20'
 - VT Trans Maintenance District Office
- Water Features**
- Named Lake-Pond
 - Unnamed Lake-Pond
 - Named River-Stream
 - Unnamed River-Stream
 - Public Land - State/Municipal
 - Green Mountain National Forest
 - District Boundary
 - Town Boundary

2.2 Distance along linear referenced highway (route log measure)

B20 / C20 State Bridge or Culvert Identifier
B20 / C20 Town Bridge or Culvert Identifier

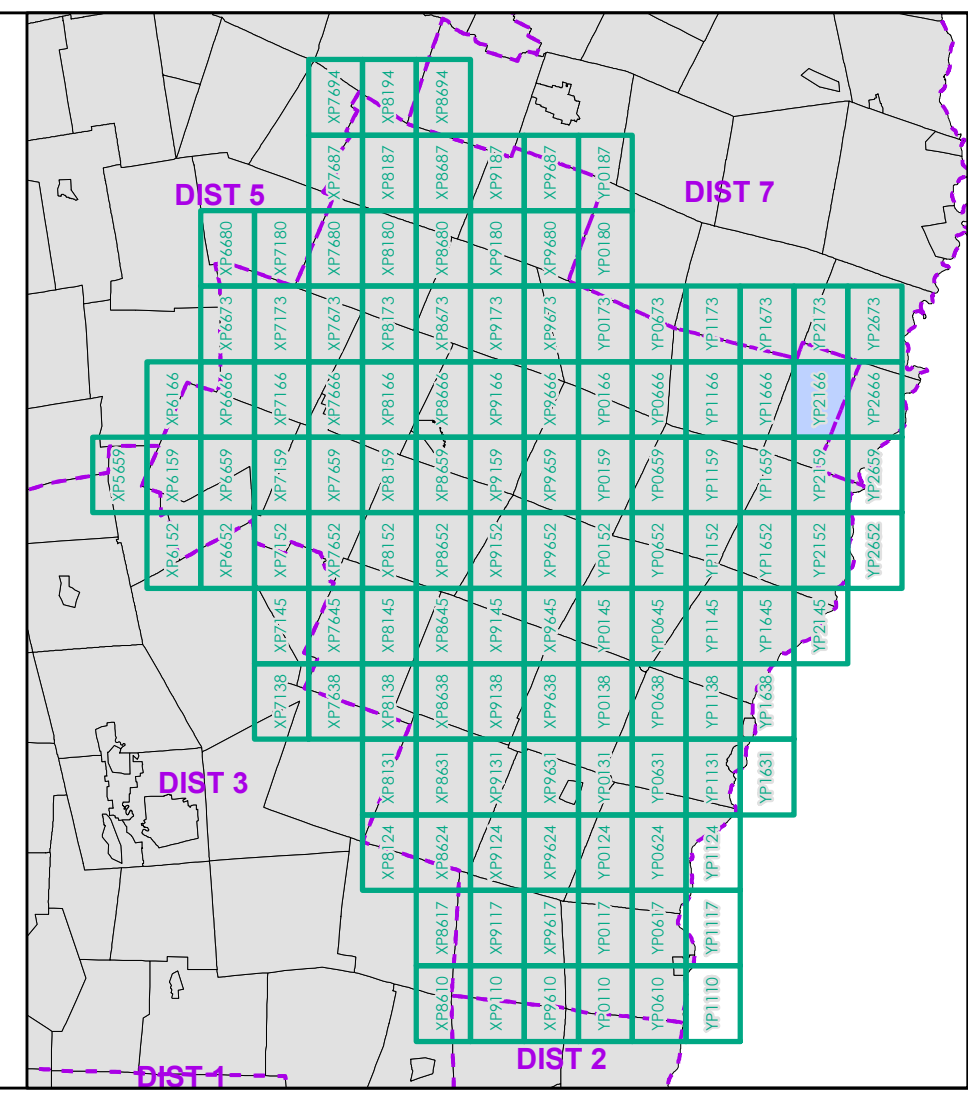
1,000 meter US National Grid
North American Datum 1983
SPCS Zone Identifier: 4400
Geodetic Reference System 80
500-meter grid, Easting - Northing

Vermont State Plane Coordinate System
North American Datum of 1983
SPCS Zone Identifier: 4400
Geodetic Reference System 80
500-meter grid, Easting - Northing

Map generated: 22 August 2017

Contact information:
Vermont Agency of Transportation, Mapping Section
1 National Life Drive, Montpelier, VT 05633-5001
Telephone: 802-828-2600

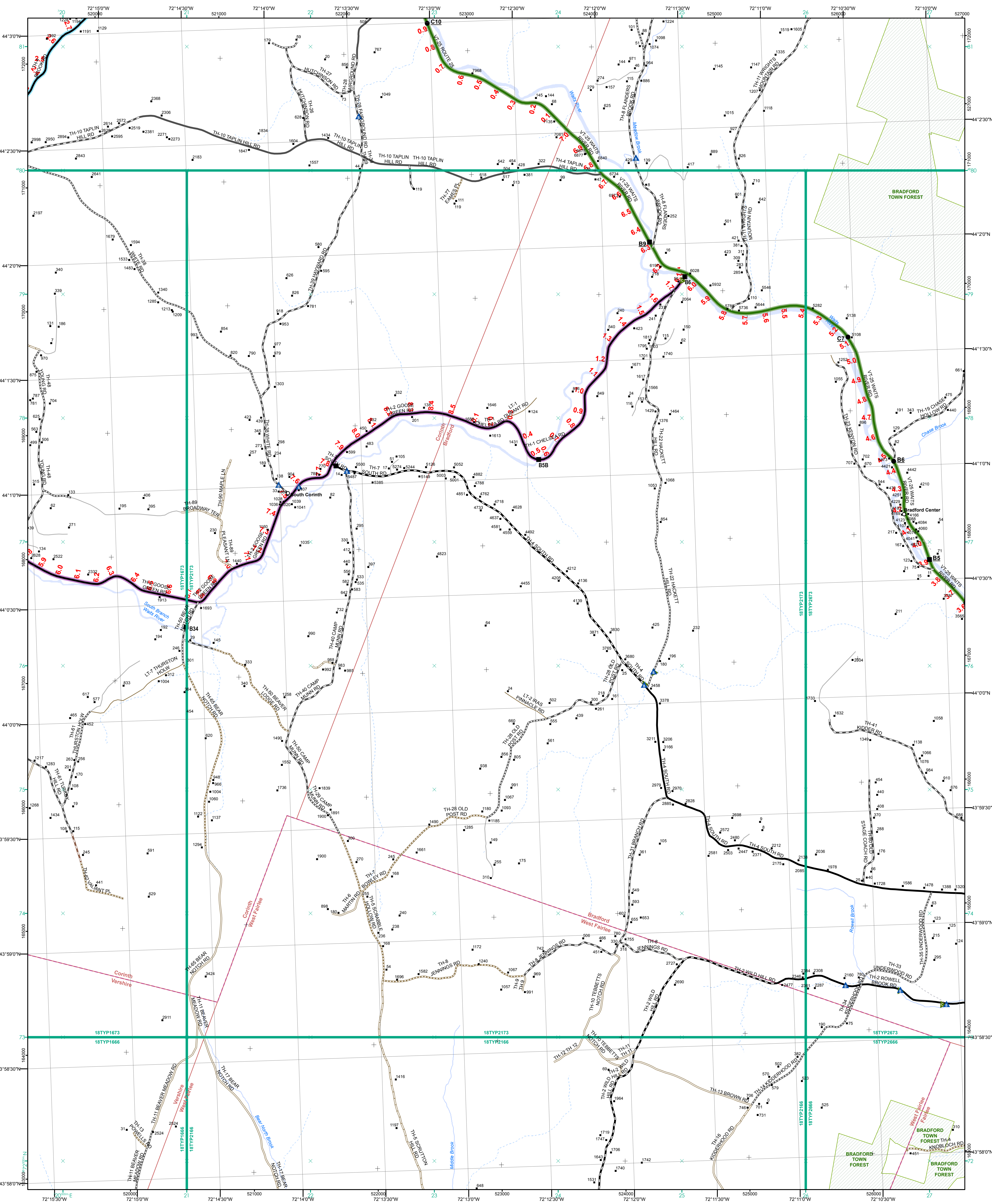
This map was funded in part through grants from the Federal Highway Administration, U.S. Department of Transportation. The representation of the authors expressed herein do not necessarily state or reflect those of the U.S. Department of Transportation.



0 0.2 0.4 0.6 0.8 Miles
Scale 1:12,672 (printed size: 24 x 36 inches)

FIELD ASSESSMENT MAP SERIES
USNG Page #: 18TYP2166
Sheet ID: YP2166
District: 4

TOWNS INCLUDED ON SHEET
Bradford
Corinth
Fairlee
Vershire
West Fairlee



- Functional Class**
- Interstate
 - Interstate Ramp
 - Divided U.S. Highway
 - U.S. Highway Ramp
 - U.S. Highway
 - State Highway - Paved
 - State Highway - Gravel
 - State Highway Ramp - Paved
 - Class 1 - Paved
 - Class 2 - Paved
 - Class 2 - Gravel
 - Class 2 - Graded Earth
 - Class 3 - Paved
 - Class 3 - Graded Earth
 - Class 3 - Unimproved / Primitive
 - Class 4 - Paved
 - Class 4 - Gravel
 - Class 4 - Graded Earth
 - Class 4 - Unimproved / Primitive
 - Class 4 - Impassable or Untraveled
 - National or State Forest Highway
 - Legal Trail
 - Unconfirmed Legal Trail
 - Private
 - Discontinued
 - Winter Road Closure
- Functional Class**
- 2 - Principal Arterial - Other Freeway
 - 3 - Principal Arterial - Other
 - 4 - Minor Arterial
 - 5 - Major Collector
 - 6 - Minor Collector
- Railroad**
- Railroad
 - Rail Trail
 - Airport
- Bridge-Culvert**
- State/Town Bridge or Culvert Greater than 20'
 - State Bridge or Culvert 6' - 20'
 - Bike Path Structure
 - Town Bridge 6' - 20'
 - Town Culvert 6' - 20'
 - VTtrans Maintenance District Office
 - Named Lake-Pond
 - Unnamed Lake-Pond
 - Named River-Stream
 - Unnamed River-Stream
 - Public Land - State/Municipal
 - Green Mountain National Forest
 - District Boundary
 - Town Boundary

2.2 Distance along linear referenced highway (route log measure)

B20 / C20 State Bridge or Culvert Identifier
B20 / C20 Town Bridge or Culvert Identifier

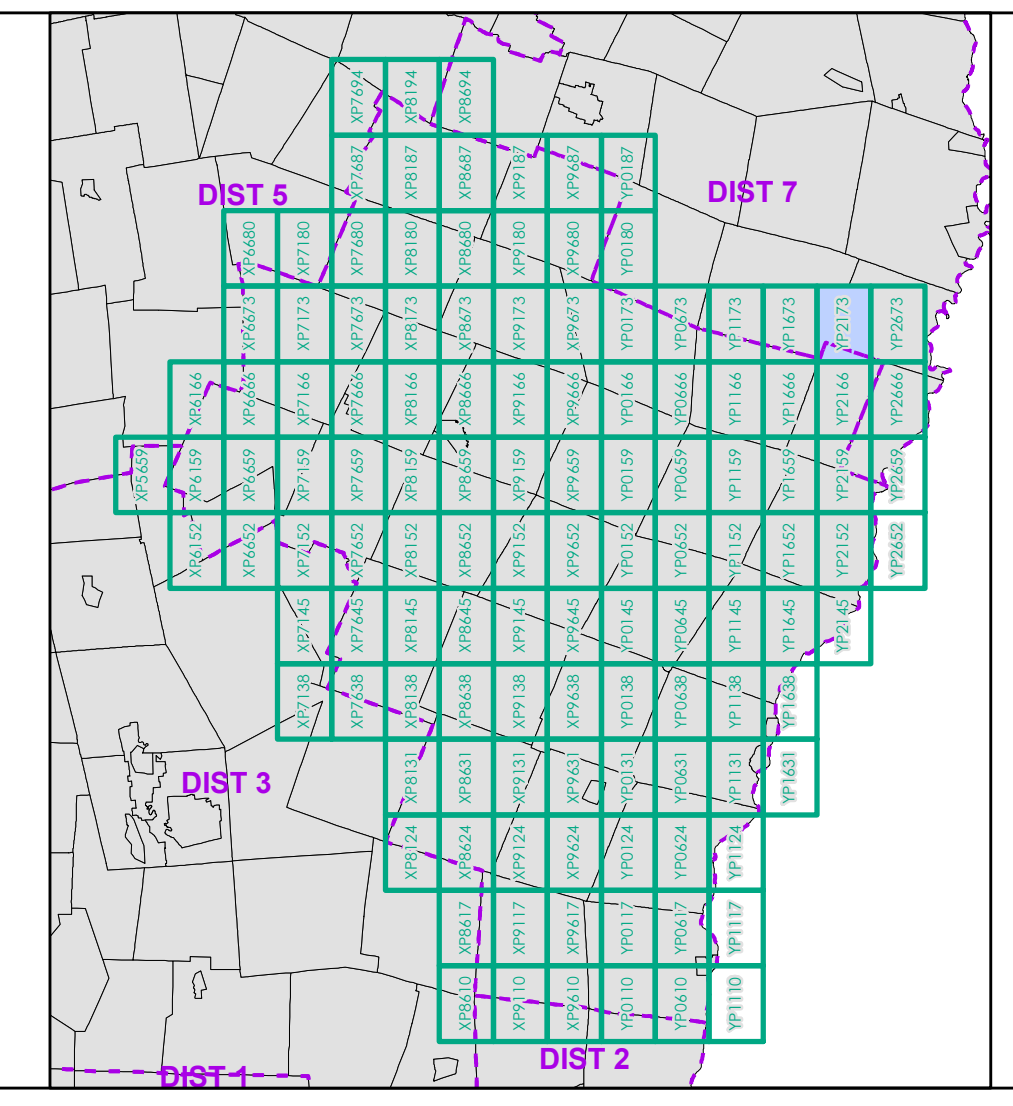
1,000 meter US National Grid
 North American Datum 1983
 Geoid Zone Designation: 18T

Vermont State Plane Coordinate System
 North American Datum of 1983
 SPCS Zone Identifier: 4400
 Geodetic Reference System 80
 500-meter grid, Easting - Northing

Map generated: 22 August 2017

Contact information:
 Vermont Agency of Transportation, Mapping Section
 1 National Life Drive, Montpelier, VT 05633-5001
 Telephone: 802-828-2600

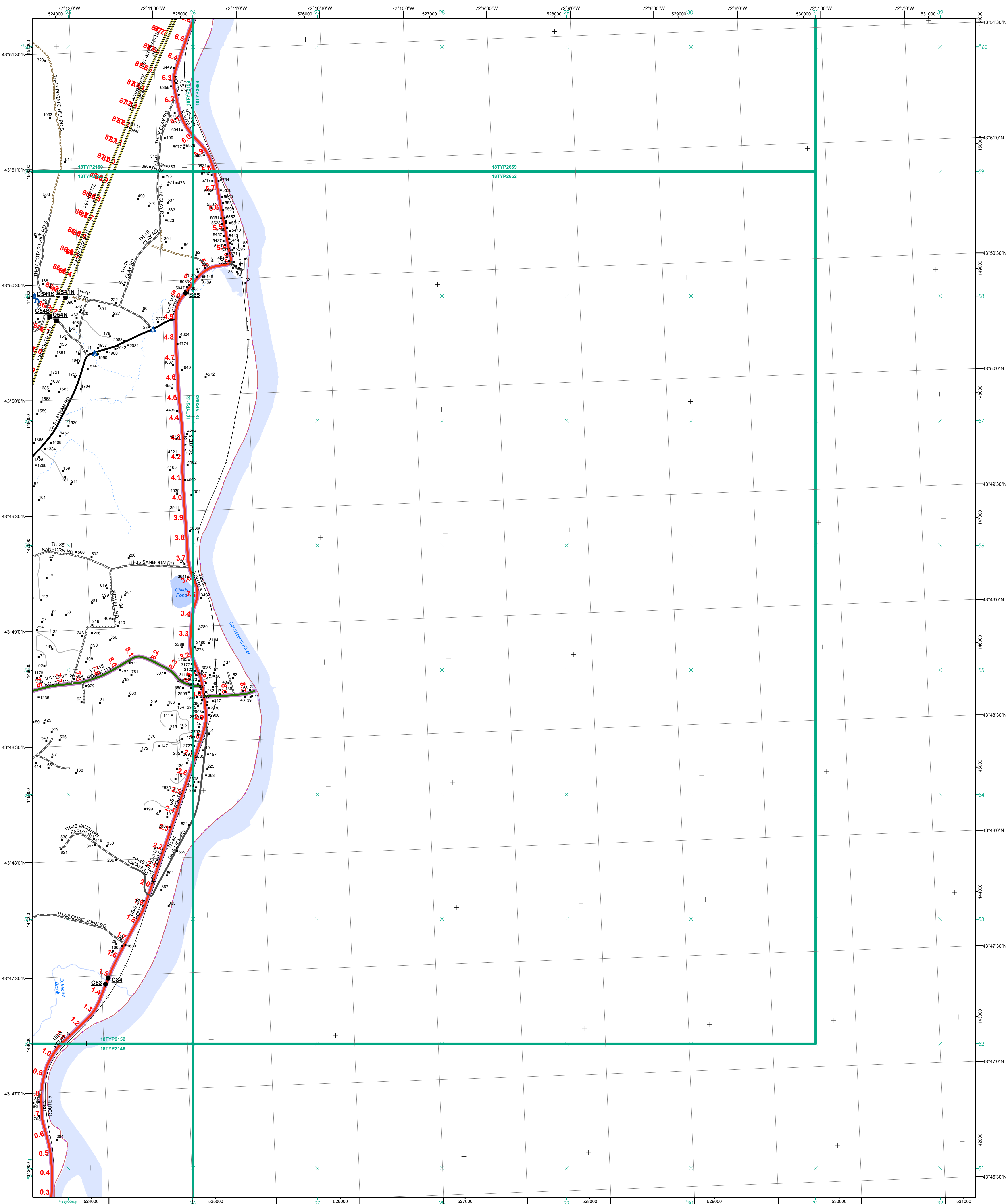
This map was funded in part through grants from the Federal Highway Administration, U.S. Department of Transportation. The representation of the authors expressed herein do not necessarily state or reflect those of the U. S. Department of Transportation.



0 0.2 0.4 0.6 0.8 Miles
 Scale 1:12,672 (printed size: 24 x 36 inches)

FIELD ASSESSMENT MAP SERIES
 USNG Page #: 18TYP2173
 Sheet ID: YP2173
 District: 4

TOWNS INCLUDED ON SHEET
 Bradford
 Corinth
 Fairlee
 Vershire
 West Fairlee



- | | |
|--|--|
| <ul style="list-style-type: none"> — Interstate — Interstate Ramp — Divided U.S. Highway — U.S. Highway Ramp — U.S. Highway — State Highway - Paved — State Highway - Gravel — State Highway Ramp - Paved — Class 1 - Paved — Class 2 - Paved — Class 2 - Gravel — Class 2 - Graded Earth — Class 3 - Paved — Class 3 - Gravel — Class 3 - Graded Earth — Class 3 - Unimproved / Primitive — Class 4 - Paved — Class 4 - Gravel — Class 4 - Graded Earth — Class 4 - Unimproved / Primitive — Class 4 - Impassable or Untraveled — National or State Forest Highway — Legal Trail — Unconfirmed Legal Trail — Private — Discontinued — Winter Road Closure | <p>Functional Class</p> <ul style="list-style-type: none"> — 2 - Principal Arterial - Other Freeway — 3 - Principal Arterial - Other — 4 - Minor Arterial — 5 - Major Collector — 6 - Minor Collector <p>Railroad</p> <ul style="list-style-type: none"> — Railroad — Rail Trail — Airport <p>Bridge-Culvert</p> <ul style="list-style-type: none"> — State/Town Bridge or Culvert Greater than 20' — State Bridge or Culvert 6' - 20' — Bike Path Structure — Town Bridge 6' - 20' — Town Culvert 6' - 20' — VTtrans Maintenance District Office <p>Other Features</p> <ul style="list-style-type: none"> — Named Lake-Pond — Unnamed Lake-Pond — Named River-Stream — Unnamed River-Stream — Public Land - State/Municipal — Green Mountain National Forest — District Boundary — Town Boundary |
|--|--|

2.2 Distance along linear referenced highway (route log measure)

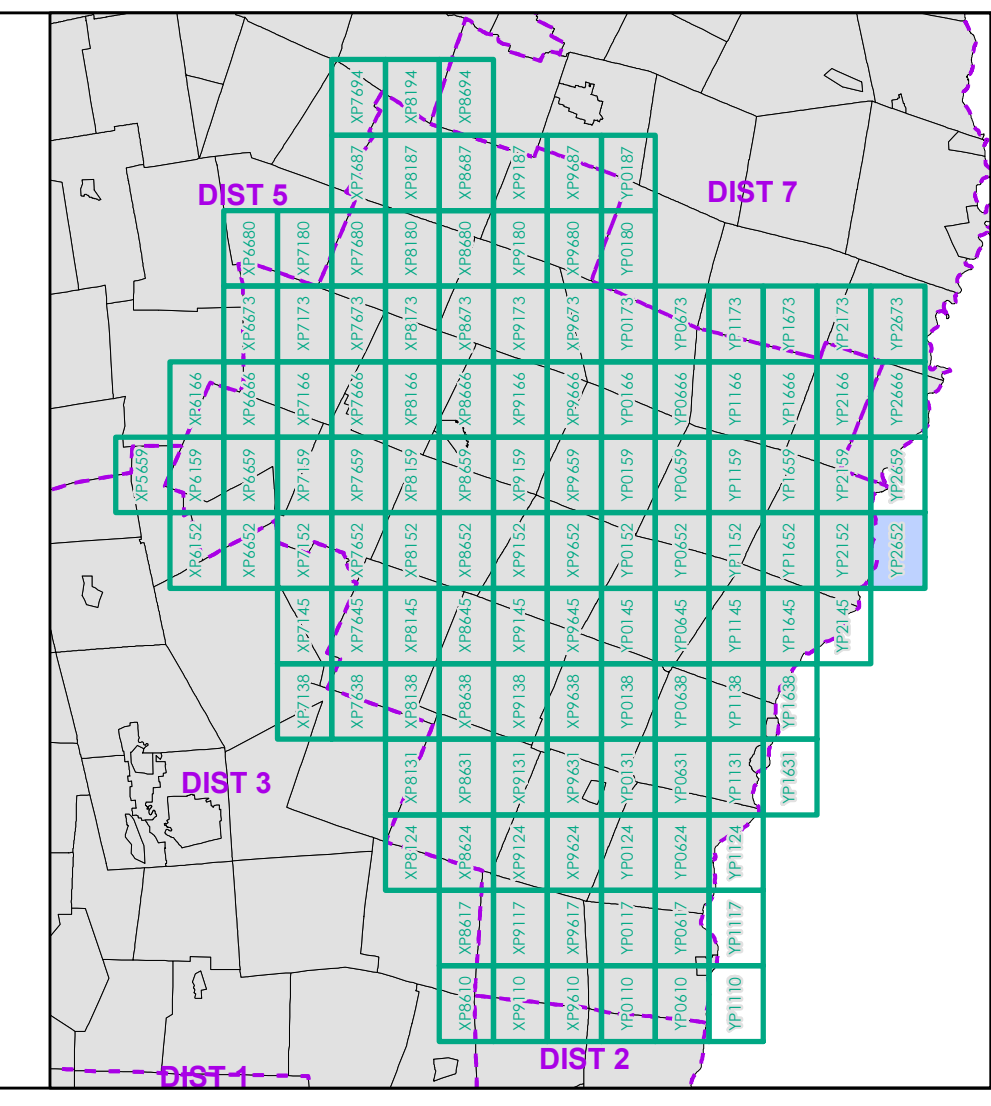
B20 / C20 State Bridge or Culvert Identifier
B20 / C20 Town Bridge or Culvert Identifier

1,000 meter US National Grid
 North American Datum 1983
 SPCS Zone Identifier: 4400
 Geodetic Reference System 80
 500-meter grid, Easting - Northing

Map generated: 22 August 2017

Contact information:
 Vermont Agency of Transportation, Mapping Section
 1 National Life Drive, Montpelier, VT 05633-5001
 Telephone: 802-828-2600

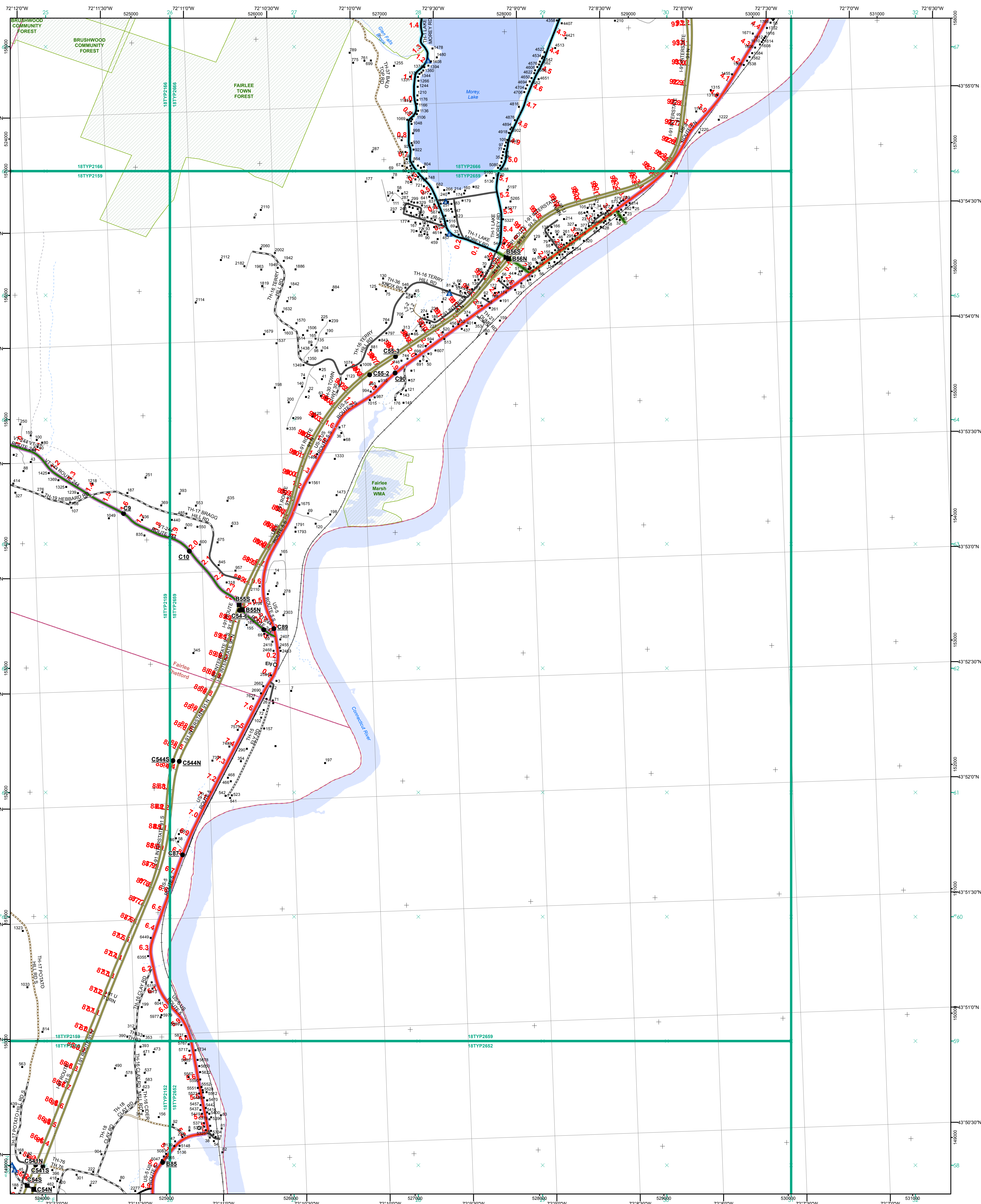
This map was funded in part through grants from the Federal Highway Administration, U.S. Department of Transportation. The representation of the authors expressed herein do not necessarily state or reflect those of the U. S. Department of Transportation.



0 0.2 0.4 0.6 0.8 Miles
 Scale 1:12,672 (printed size: 24 x 36 inches)

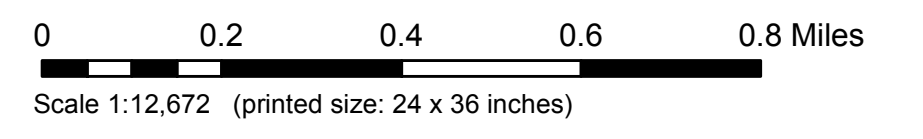
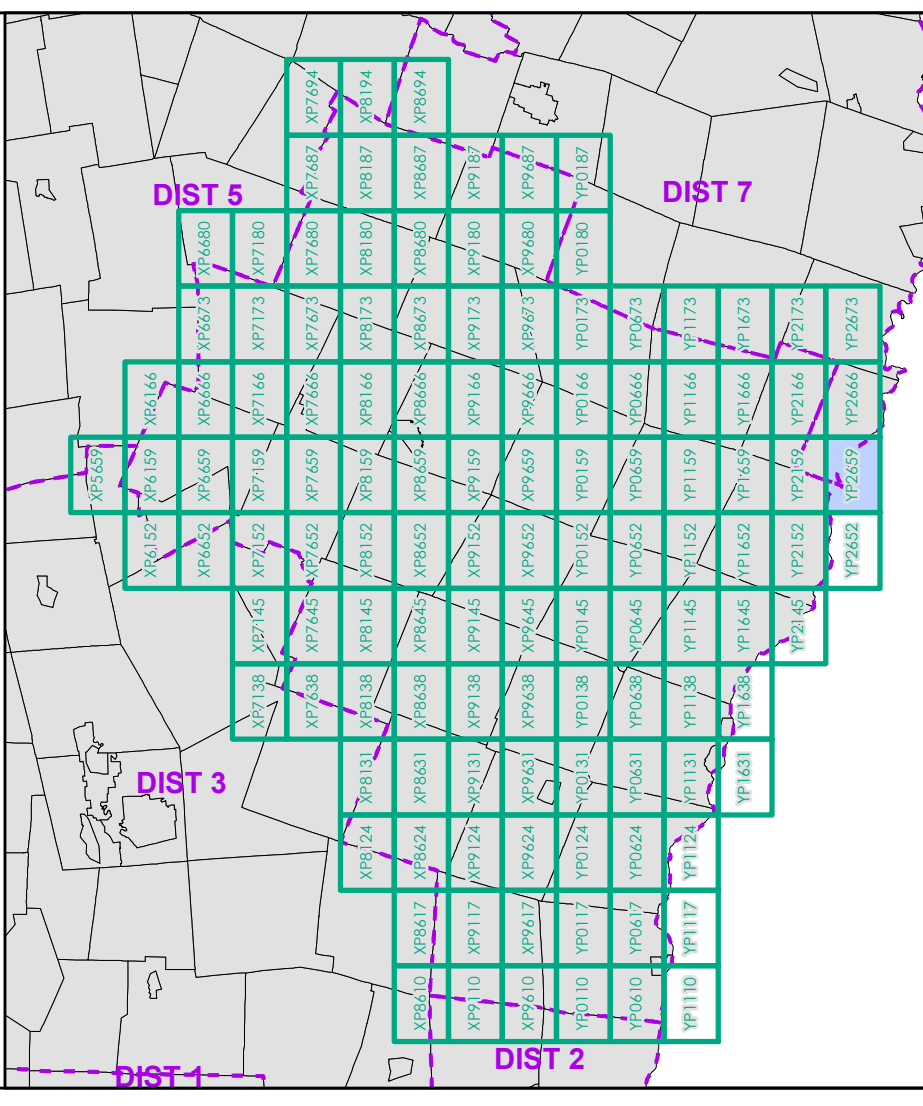
FIELD ASSESSMENT MAP SERIES
 USNG Page #: 18TYP2652
 Sheet ID: YP2652
 District: 4

TOWNS INCLUDED ON SHEET
 Theftord



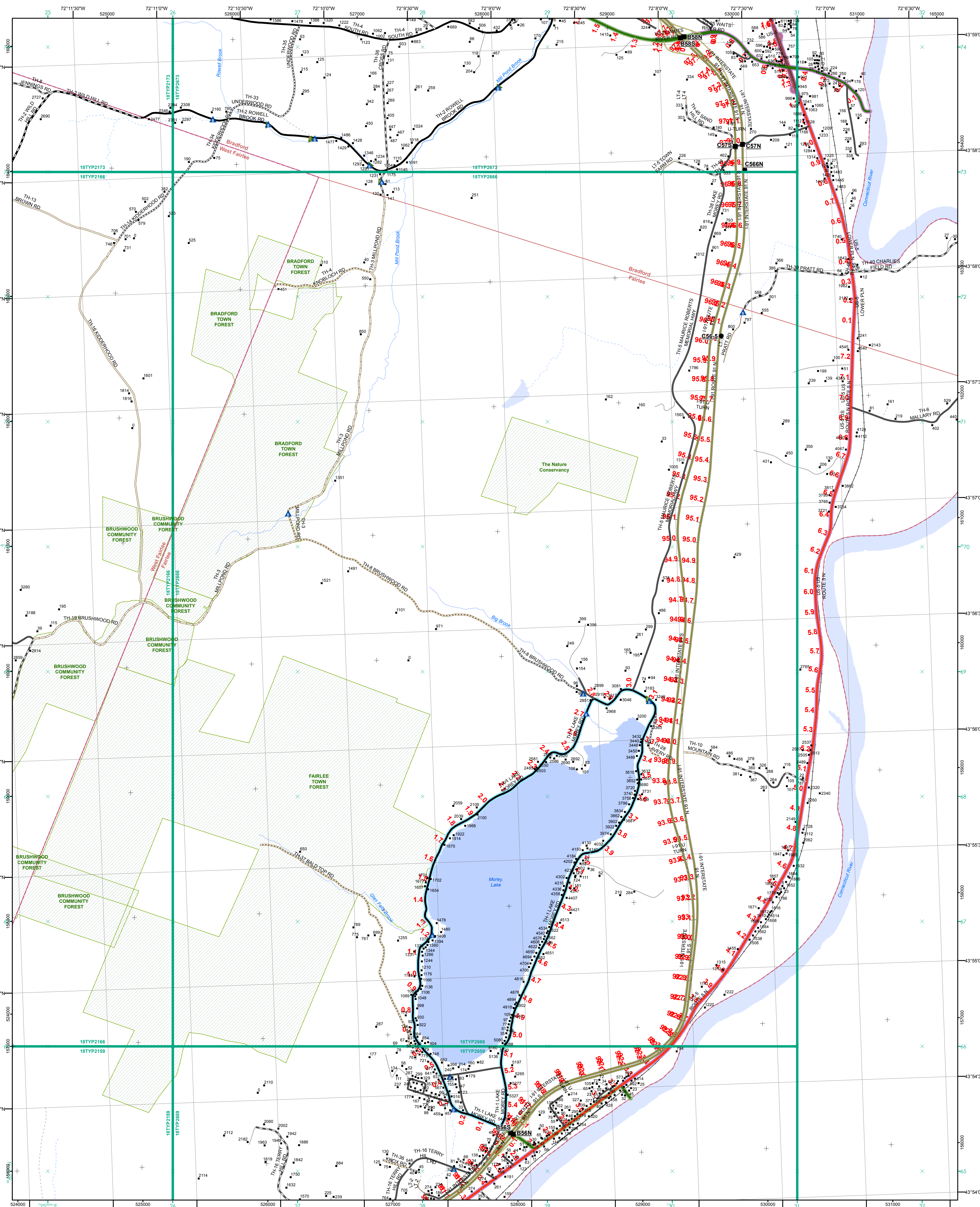
- Functional Class**
- Interstate
 - Interstate Ramp
 - Divided U.S. Highway
 - U.S. Highway Ramp
 - U.S. Highway
 - State Highway - Paved
 - State Highway - Gravel
 - State Highway Ramp - Paved
 - Class 1 - Paved
 - Class 2 - Paved
 - Class 2 - Gravel
 - Class 2 - Graded Earth
 - Class 3 - Paved
 - Class 3 - Graded Earth
 - Class 3 - Unimproved / Primitive
 - Class 4 - Paved
 - Class 4 - Gravel
 - Class 4 - Graded Earth
 - Class 4 - Unimproved / Primitive
 - Class 4 - Impassable or Untraveled
 - National or State Forest Highway
 - Legal Trail
 - Unconfirmed Legal Trail
 - Private
 - Discontinued
 - Winter Road Closure

- 2 - Principal Arterial - Other Freeway
 - 3 - Principal Arterial - Other
 - 4 - Minor Arterial
 - 5 - Major Collector
 - 6 - Minor Collector
- Railroad**
- Railroad
 - Rail Trail
 - Airport
- Bridge-Culvert**
- State/Town Bridge or Culvert Greater than 20'
 - State Bridge or Culvert 6' - 20'
 - Bike Path Structure
 - Town Bridge 6' - 20'
 - Town Culvert 6' - 20'
 - VTrans Maintenance District Office
 - Named Lake-Pond
 - Unnamed Lake-Pond
 - Named River-Stream
 - Unnamed River-Stream
 - Public Land - State/Municipal
 - Green Mountain National Forest
 - District Boundary
 - Town Boundary
- 2.2 Distance along linear referenced highway (route log measure)
 B20 / C20 State Bridge or Culvert Identifier
 B20 / C20 Town Bridge or Culvert Identifier
- 1,000 meter US National Grid
 North American Datum 1983
 Grid Zone Designation: 18T
- Vermont State Plane Coordinate System
 North American Datum of 1983
 SPCS Zone Identifier: 4400
 Geodetic Reference System 80
 500-meter grid, Easting - Northing
- Map generated: 22 August 2017
- Contact information:
 Vermont Agency of Transportation, Mapping Section
 1 National Life Drive, Montpelier, VT 05633-5001
 Telephone: 802-828-2600
- This map was funded in part through grants from the Federal Highway Administration, U.S. Department of Transportation. The representation of the authors expressed herein do not necessarily state or reflect those of the U.S. Department of Transportation.



FIELD ASSESSMENT MAP SERIES
 USNG Page #: 18TYP2659
 Sheet ID: YP2659
 District: 4

TOWNS INCLUDED ON SHEET
 Fairlee
 Theftford
 West Fairlee



- Functional Class**
- Interstate
 - Interstate Ramp
 - Divided U.S. Highway
 - U.S. Highway Ramp
 - U.S. Highway
 - State Highway - Paved
 - State Highway - Gravel
 - State Highway Ramp - Paved
 - Class 1 - Paved
 - Class 2 - Paved
 - Class 2 - Gravel
 - Class 2 - Graded Earth
 - Class 3 - Paved
 - Class 3 - Graded Earth
 - Class 3 - Unimproved / Primitive
 - Class 4 - Paved
 - Class 4 - Gravel
 - Class 4 - Graded Earth
 - Class 4 - Unimproved / Primitive
 - Class 4 - Impassable or Untraveled
 - National or State Forest Highway
 - Legal Trail
 - Unconfirmed Legal Trail
 - Private
 - Discontinued
 - Winter Road Closure
- Railroad**
- Railroad
 - Rail Trail
 - Airport
- Bridge-Culvert**
- State/Town Bridge or Culvert Greater than 20'
 - State Bridge or Culvert 6' - 20'
 - Bike Path Structure
 - Town Bridge 6' - 20'
 - Town Culvert 6' - 20'
 - VTtrans Maintenance District Office
 - Named Lake-Pond
 - Unnamed Lake-Pond
 - Named River-Stream
 - Unnamed River-Stream
 - Public Land - State/Municipal
 - Green Mountain National Forest
 - District Boundary
 - Town Boundary

2.2 Distance along linear referenced highway (route log measure)

B20 / C20 State Bridge or Culvert Identifier
B20 / C20 Town Bridge or Culvert Identifier

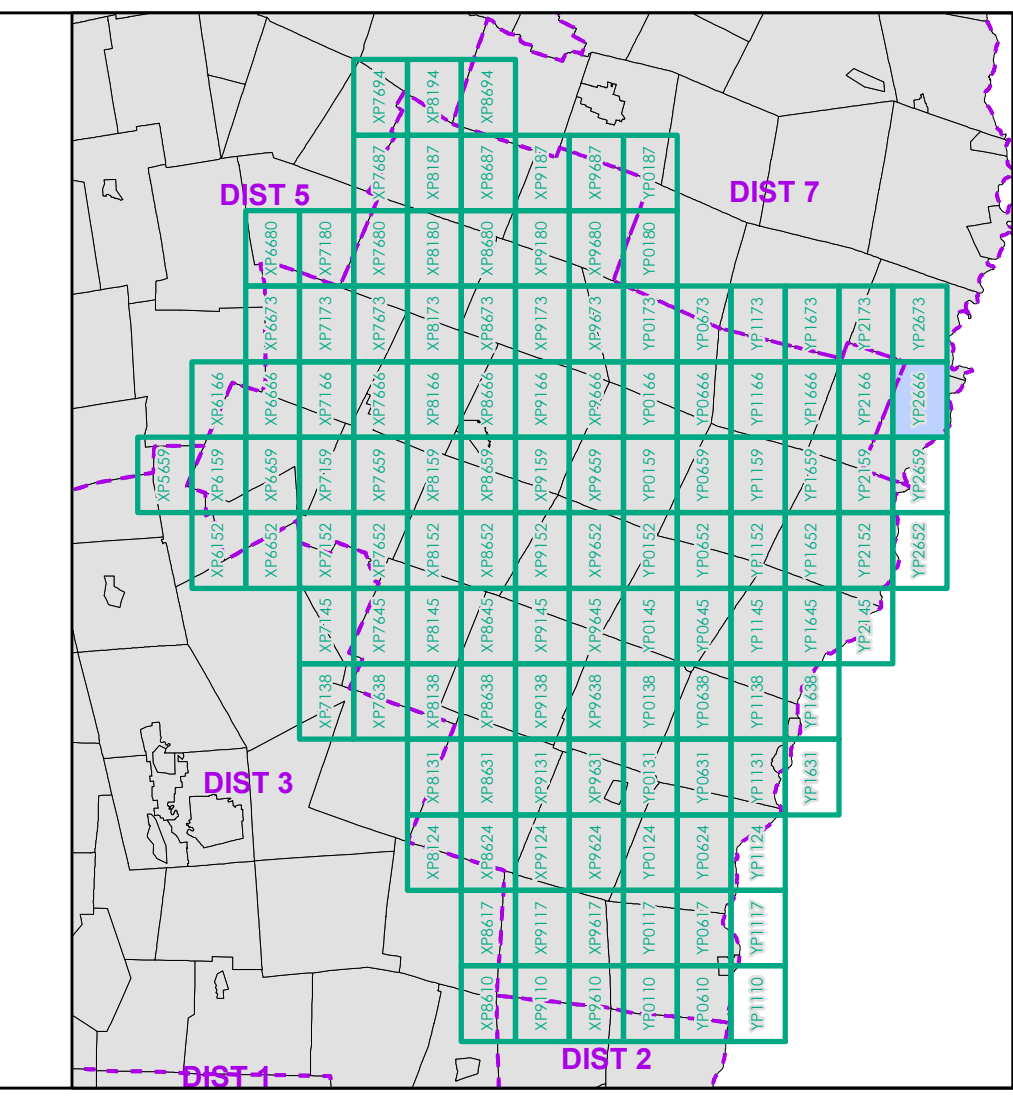
1,000 meter US National Grid
North American Datum 1983
Grid Zone Designation: 18T

Vermont State Plane Coordinate System
North American Datum of 1983
SPCS Zone Identifier: 4400
Geoidetic Reference System 80
500-meter grid, Easting - Northing

Map generated: 22 August 2017

Contact information:
Vermont Agency of Transportation, Mapping Section
1 National Life Drive, Montpelier, VT 05633-5001
Telephone: 802-828-2600

This map was funded in part through grants from the Federal Highway Administration, U.S. Department of Transportation. The representation of the authors expressed herein do not necessarily state or reflect those of the U.S. Department of Transportation.



0 0.2 0.4 0.6 0.8 Miles

Scale 1:12,672 (printed size: 24 x 36 inches)

FIELD ASSESSMENT MAP SERIES

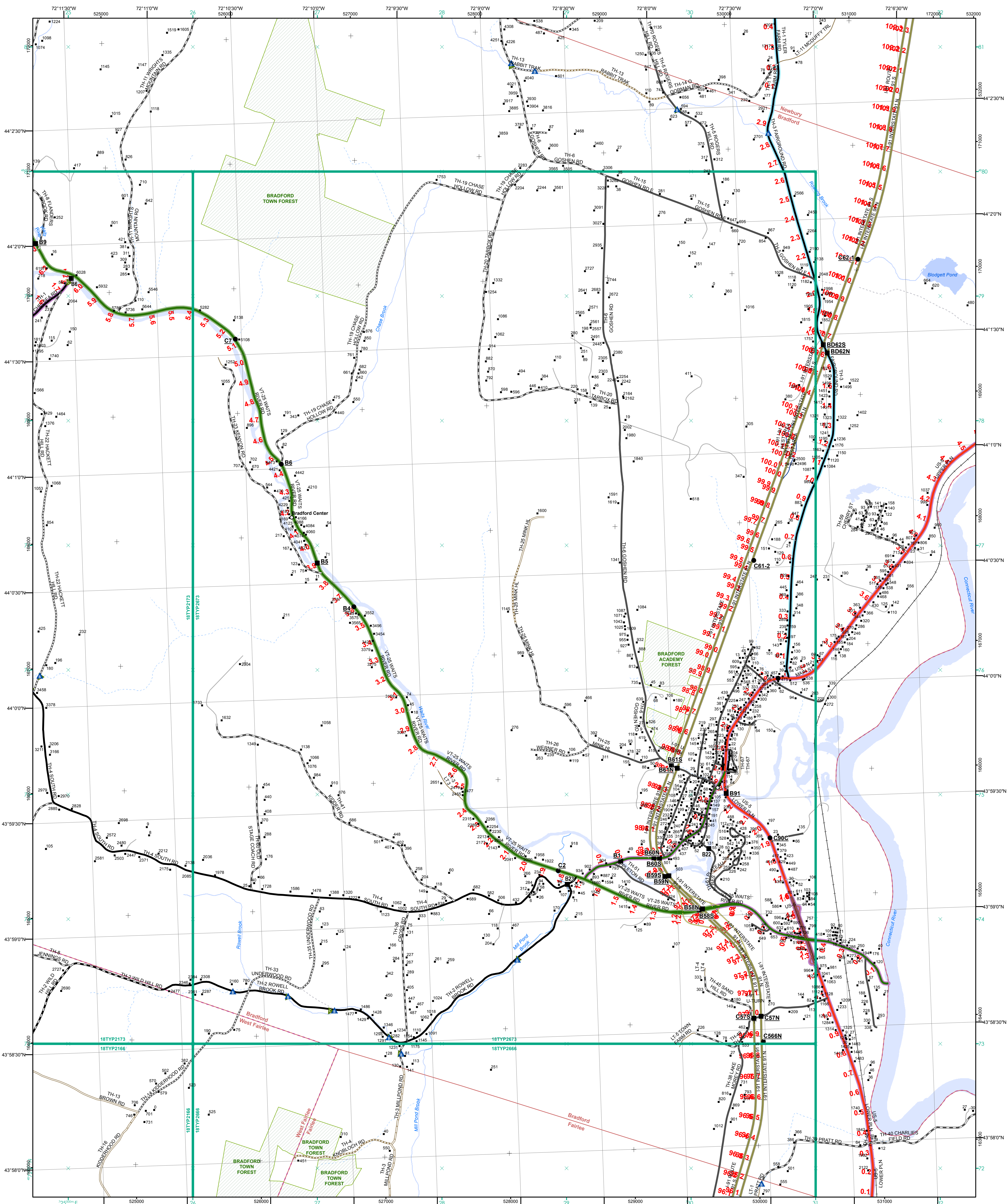
USNG Page #: 18TYP2666

Sheet ID: YP2666

District: 4

TOWNS INCLUDED ON SHEET

Bradford
Fairlee
West Fairlee



- Functional Class**
- Interstate
 - Interstate Ramp
 - Divided U.S. Highway
 - U.S. Highway Ramp
 - U.S. Highway
 - State Highway - Paved
 - State Highway - Gravel
 - State Highway Ramp - Paved
 - Class 2 - Paved
 - Class 2 - Graded Earth
 - Class 3 - Paved
 - Class 3 - Graded Earth
 - Class 3 - Unimproved / Primitive
 - Class 4 - Paved
 - Class 4 - Gravel
 - Class 4 - Graded Earth
 - Class 4 - Unimproved / Primitive
 - Class 4 - Impassable or Untraveled
 - National or State Forest Highway
 - Legal Trail
 - Unconfirmed Legal Trail
 - Private
 - Discontinued
 - Winter Road Closure
- Railroad**
- Railroad
 - Rail Trail
 - Airport
- Bridge-Culvert**
- State/Town Bridge or Culvert Greater than 20'
 - State Bridge or Culvert 6' - 20'
 - Bike Path Structure
 - Town Bridge 6' - 20'
 - Town Culvert 6' - 20'
 - VT Trans Maintenance District Office
 - Named Lake-Pond
 - Unnamed Lake-Pond
 - Named River-Stream
 - Unnamed River-Stream
 - Public Land - State/Municipal
 - Green Mountain National Forest
 - District Boundary
 - Town Boundary

2.2 Distance along linear referenced highway (route log measure)

B20 / C20 State Bridge or Culvert Identifier
B20 / C20 Town Bridge or Culvert Identifier

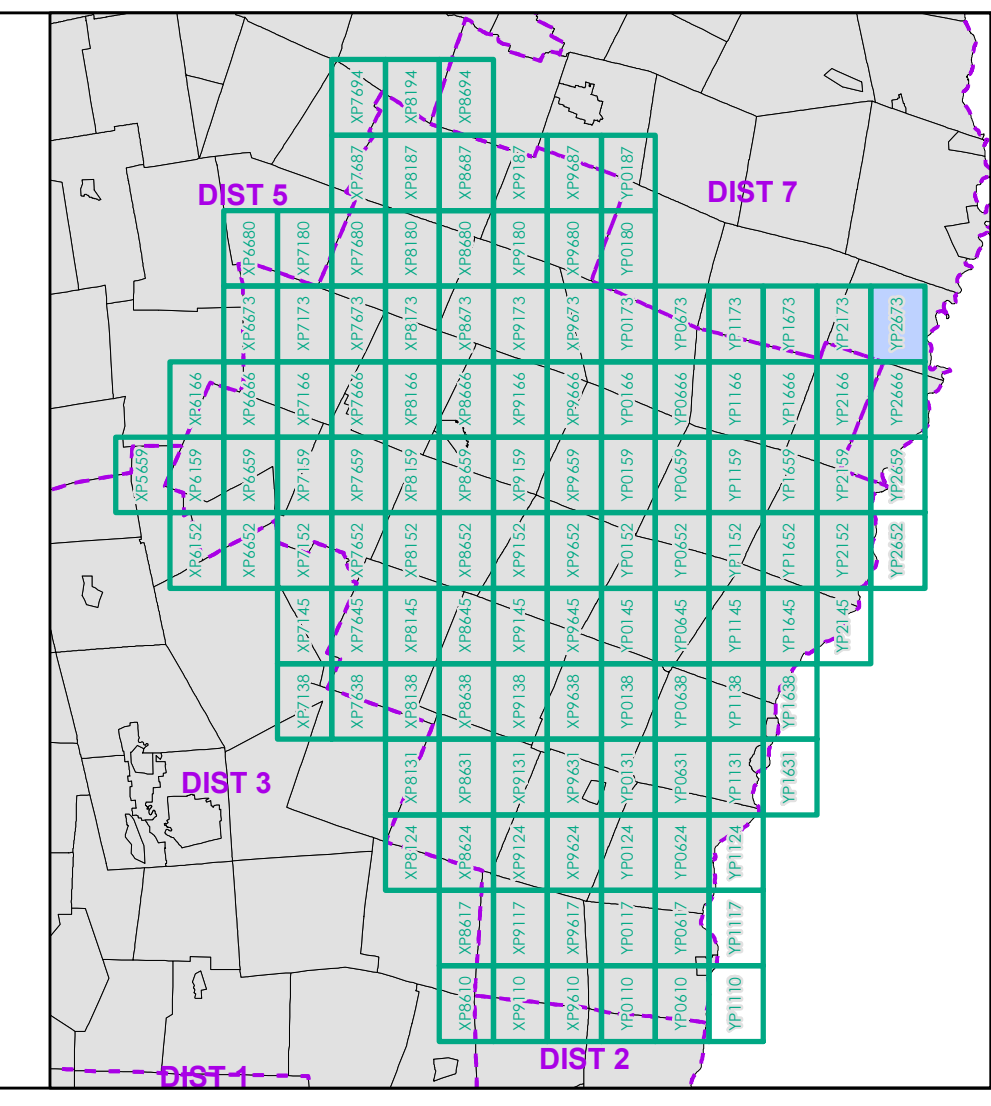
1,000 meter US National Grid
 North American Datum 1983
 SPCS Zone Identifier: 4400
 Geoidetic Reference System 80
 500-meter grid, Easting - Northing

Vermont State Plane Coordinate System
 North American Datum of 1983
 SPCS Zone Identifier: 4400
 Geoidetic Reference System 80
 500-meter grid, Easting - Northing

Map generated: 22 August 2017

Contact information:
 Vermont Agency of Transportation, Mapping Section
 1 National Life Drive, Montpelier, VT 05633-5001
 Telephone: 802-828-2600

This map was funded in part through grants from the Federal Highway Administration, U.S. Department of Transportation. The representation of the authors expressed herein do not necessarily state or reflect those of the U. S. Department of Transportation.



0 0.2 0.4 0.6 0.8 Miles
 Scale 1:12,672 (printed size: 24 x 36 inches)

FIELD ASSESSMENT MAP SERIES
 USNG Page #: 18TYP2673
 Sheet ID: YP2673
 District: 4

TOWNS INCLUDED ON SHEET
 Bradford
 Fairlee
 Newbury
 West Fairlee