

- Interstate
- Interstate Ramp
- Divided U.S. Highway
- U.S. Highway Ramp
- U.S. Highway
- State Highway - Paved
- State Highway - Gravel
- State Highway Ramp - Paved
- Class 1 - Paved
- Class 2 - Paved
- Class 2 - Gravel
- Class 3 - Gravel
- Class 3 - Graded Earth
- Class 3 - Unimproved / Primitive
- Class 4 - Paved
- Class 4 - Gravel
- Class 4 - Graded Earth
- Class 4 - Unimproved / Primitive
- Class 4 - Impassable or Untraveled
- National or State Forest Highway
- Legal Trail
- Unconfirmed Legal Trail
- Private
- Discontinued
- Winter Road Closure

- Functional Class**
- 2 - Principal Arterial - Other Freeway
 - 3 - Principal Arterial - Other
 - 4 - Minor Arterial
 - 5 - Major Collector
 - 6 - Minor Collector
- Railroad**
- Railroad
 - Rail Trail
 - Airport
- Bridge/Culvert**
- State/Town Bridge or Culvert Greater than 20'
 - State Bridge or Culvert 6' - 20'
 - Bike Path Structure
 - Town Bridge 6' - 20'
 - Town Culvert 6' - 20'
 - D VTtrans Maintenance District Office
 - Named Lake-Pond
 - Unnamed Lake-Pond
 - Named River-Stream
 - Unnamed River-Stream
 - Public Land - State/Municipal
 - Green Mountain National Forest
 - District Boundary
 - Town Boundary

2.2 Distance along linear referenced highway (route log measure)

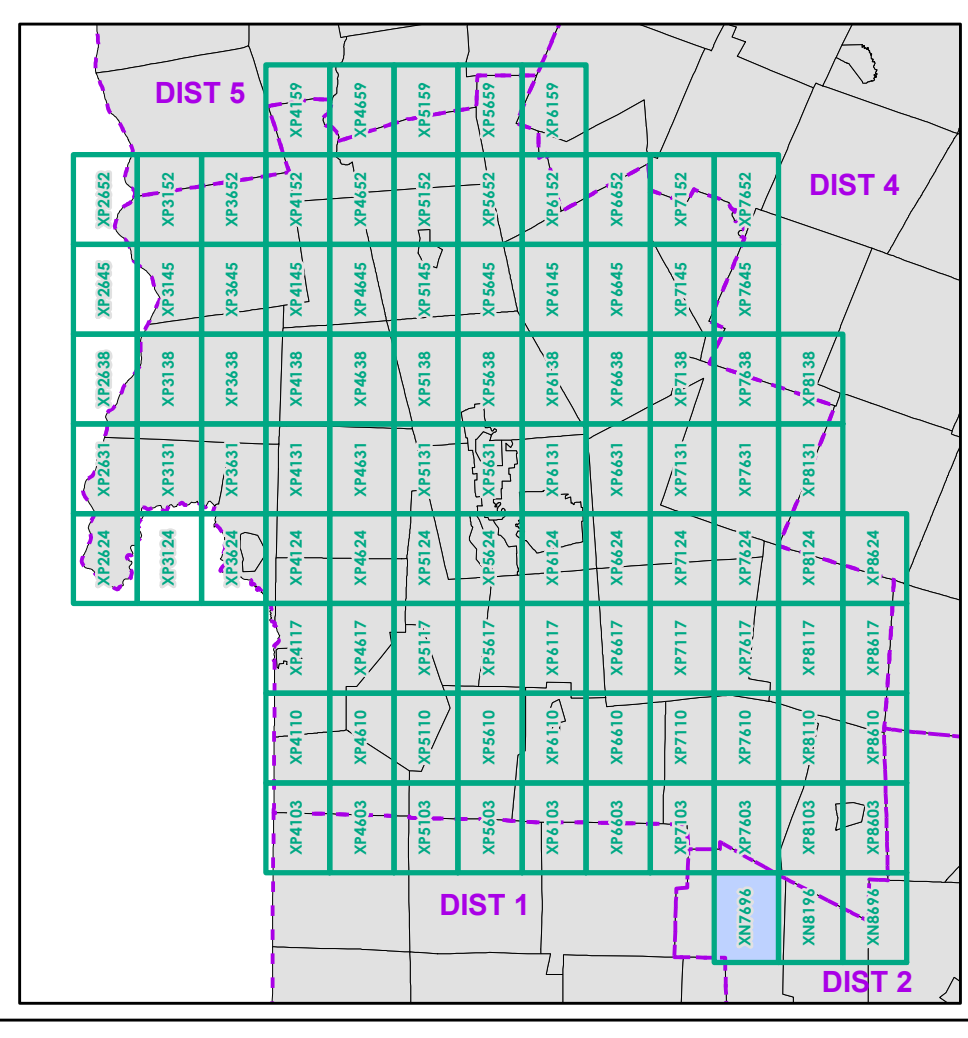
B20 / C20 State Bridge or Culvert Identifier
B20 / C20 Town Bridge or Culvert Identifier

1,000 meter US National Grid
North American Datum 1983
Grid Zone Designation: 18T
Vermont State Plane Coordinate System
North American Datum of 1983
SPCS_Zone_Identifier: 4400
Geodetic Reference System 80
500-meter grid, Easting - Northing

Map generated: 07 August 2017

Contact information:
Vermont Agency of Transportation, Mapping Section
1 National Life Drive, Montpelier, VT 05633-5001
Telephone: 802-828-2600

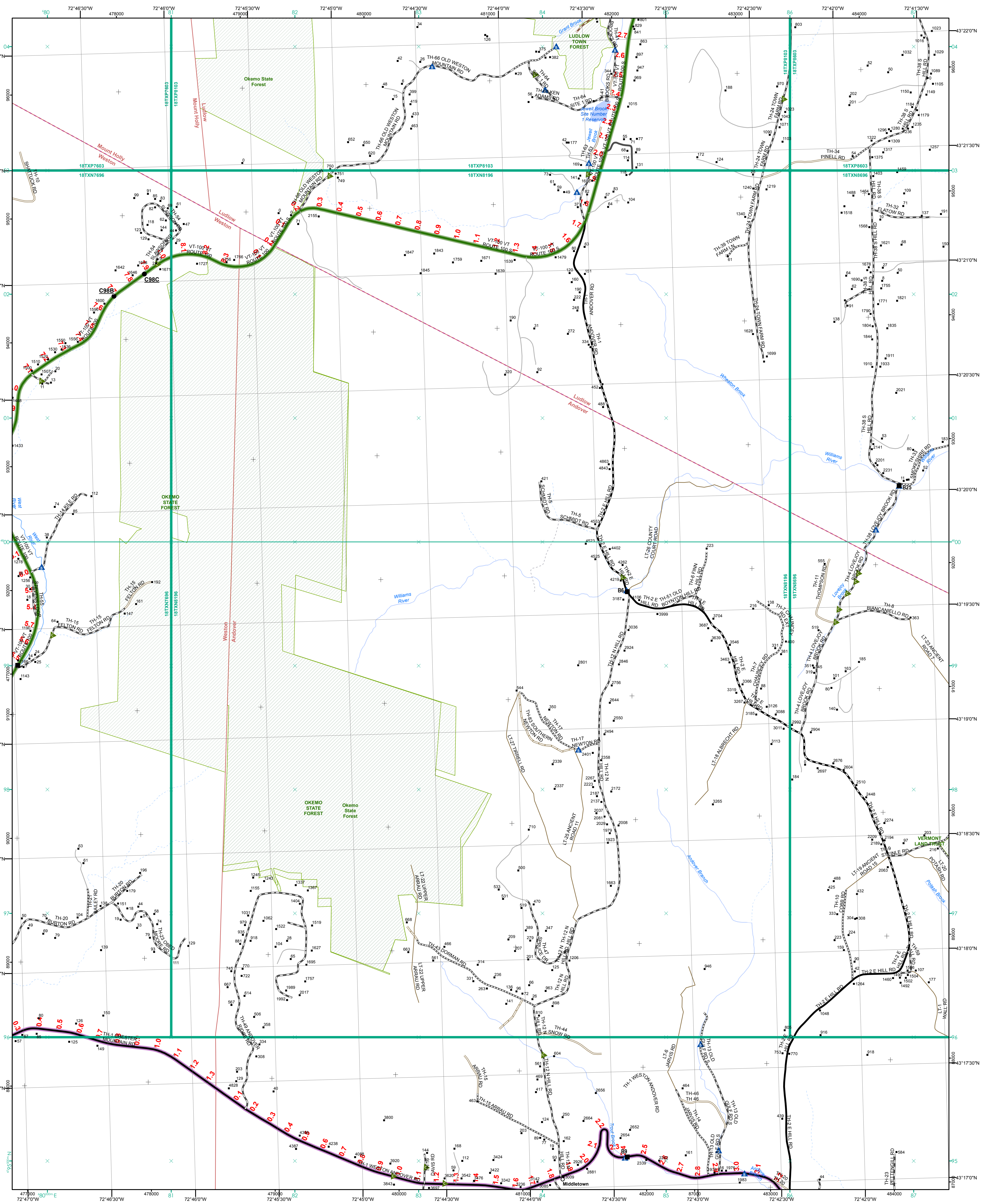
This map was funded in part through grants from the Federal Highway Administration, U.S. Department of Transportation. The representation of the authors expressed herein do not necessarily state or reflect those of the U. S. Department of Transportation.



0 0.2 0.4 0.6 0.8 Miles
Scale 1:12,672 (printed size: 24 x 36 inches)

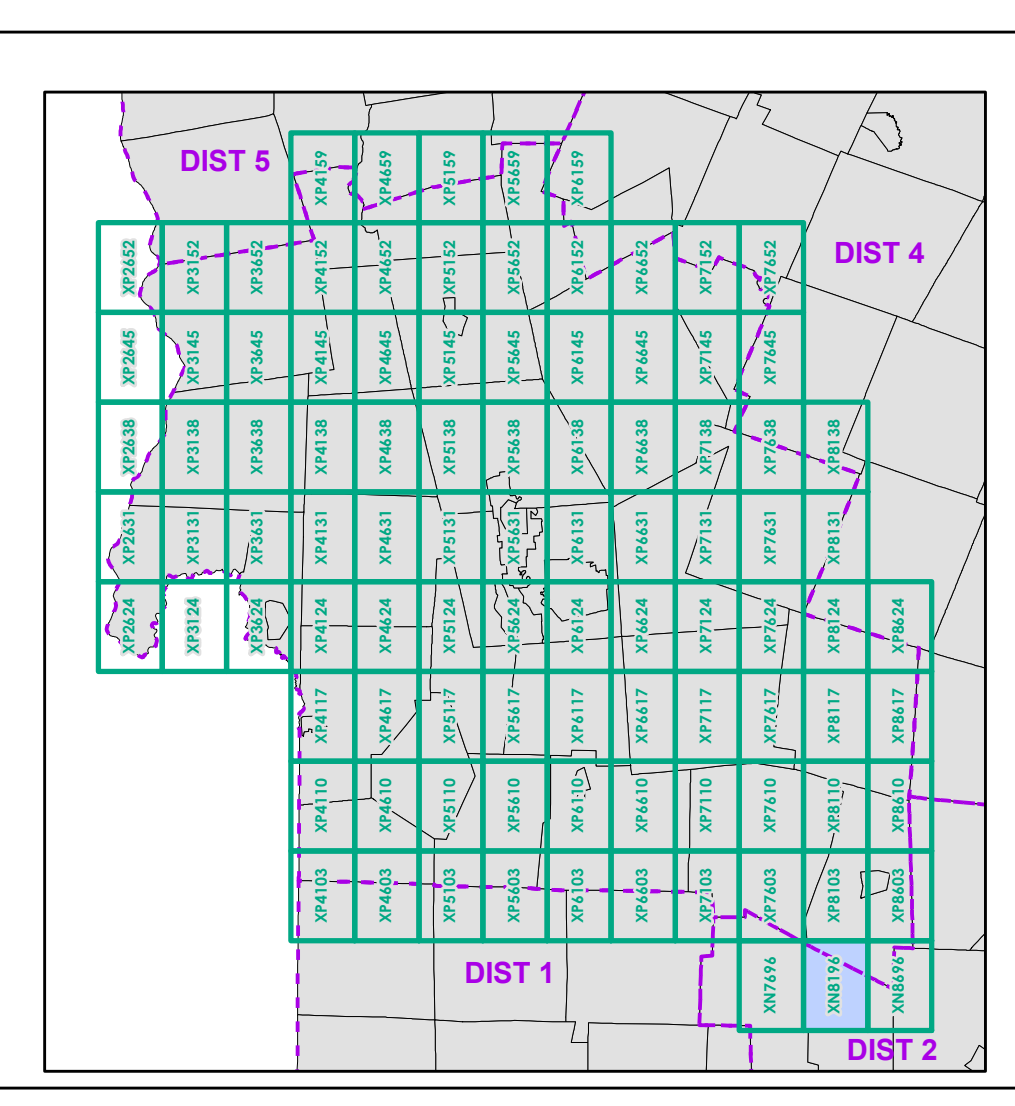
FIELD ASSESSMENT MAP SERIES
USNG Page #: 18TXN7696
Sheet ID: XN7696
District: 3

TOWNS INCLUDED ON SHEET
Andover
Landgrove
Ludlow
Mount Holly
Weston



- Interstate
- Interstate Ramp
- Divided U.S. Highway
- U.S. Highway Ramp
- U.S. Highway
- State Highway - Paved
- State Highway - Gravel
- State Highway Ramp - Paved
- Class 1 - Paved
- Class 2 - Paved
- Class 2 - Gravel
- Class 3 - Gravel
- Class 3 - Graded Earth
- Class 3 - Unimproved / Primitive
- Class 4 - Paved
- Class 4 - Gravel
- Class 4 - Graded Earth
- Class 4 - Unimproved / Primitive
- Class 4 - Impassable or Untraveled
- National or State Forest Highway
- Legal Trail
- Unconfirmed Legal Trail
- Private
- Discontinued
- Winter Road Closure

- Functional Class**
- 2 - Principal Arterial - Other Freeway
 - 3 - Principal Arterial - Other
 - 4 - Minor Arterial
 - 5 - Major Collector
 - 6 - Minor Collector
- Railroad**
- Railroad
 - Rail Trail
 - Airport
- Bridge/Culvert**
- State/Town Bridge or Culvert greater than 20'
 - State Bridge or Culvert 6' - 20'
 - Bike Path Structure
 - Town Bridge 6' - 20'
 - Town Culvert 6' - 20'
 - D VT Trans Maintenance District Office
 - Named Lake-Pond
 - Unnamed Lake-Pond
 - Named River-Stream
 - Unnamed River-Stream
 - Public Land - State/Municipal
 - Green Mountain National Forest
 - District Boundary
 - Town Boundary
- Map generated: 07 August 2017



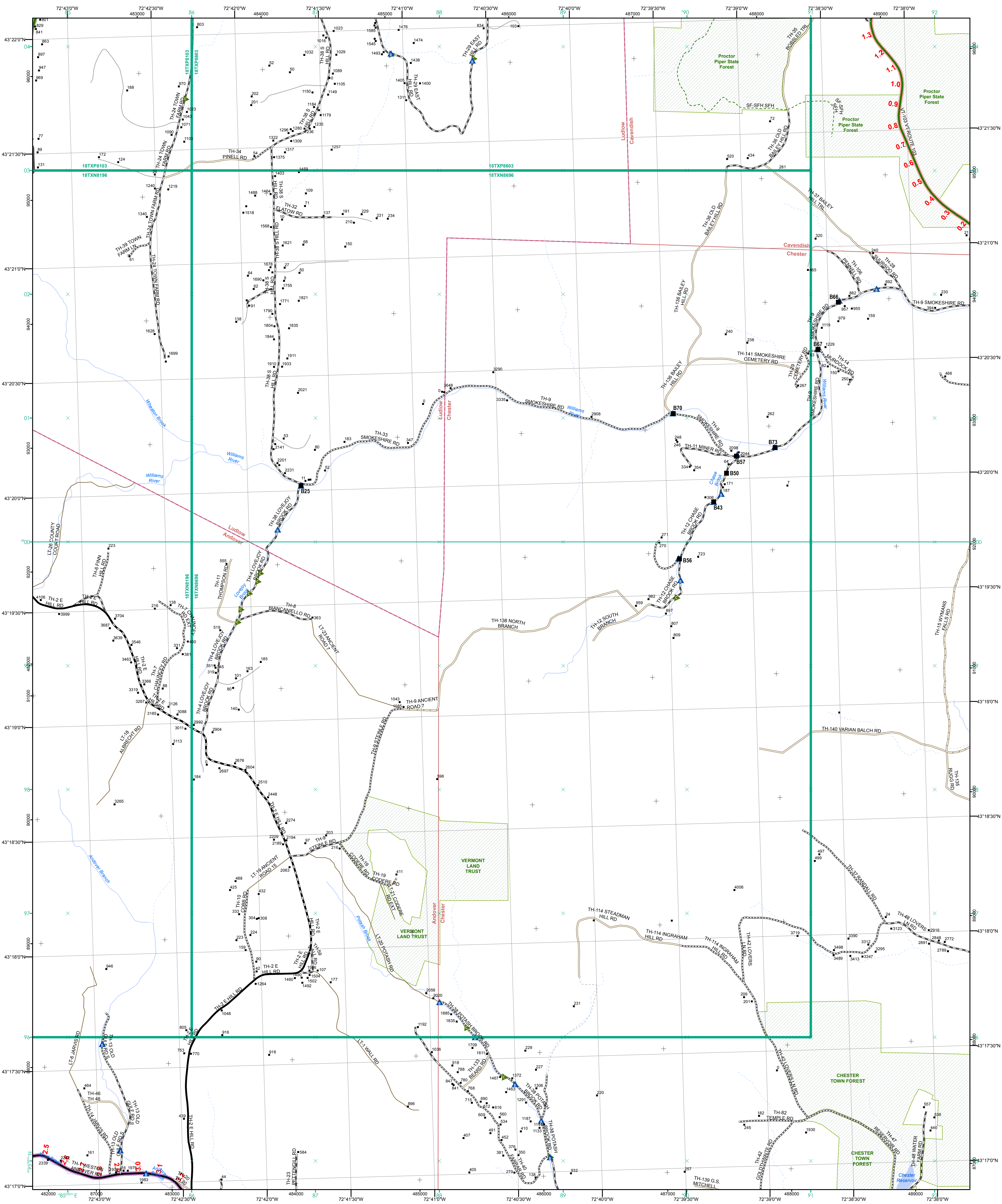
0 0.2 0.4 0.6 0.8 Miles
Scale 1:12,672 (printed size: 24 x 36 inches)

FIELD ASSESSMENT MAP SERIES
USNG Page #: 18TXN8196
Sheet ID: XN8196
District: 3

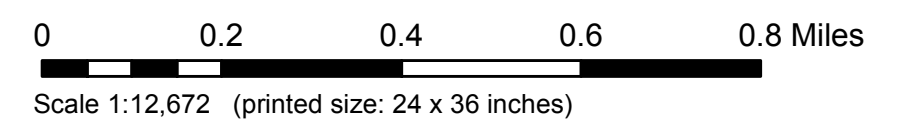
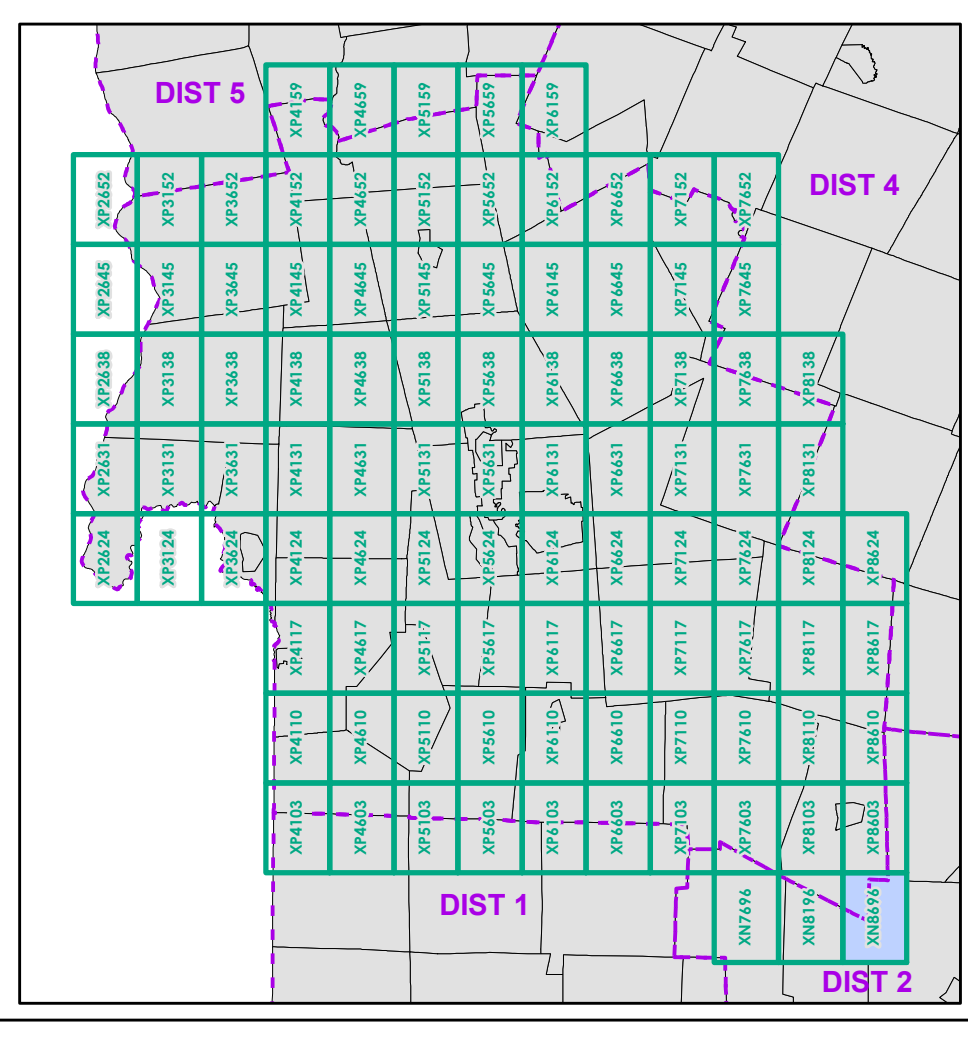
TOWNS INCLUDED ON SHEET
Andover
Ludlow
Mount Holy
Weston

Contact information:
Vermont Agency of Transportation, Mapping Section
1 National Life Drive, Montpelier, VT 05633-5001
Telephone: 802-828-2600

This map was funded in part through grants from the Federal Highway Administration, U.S. Department of Transportation. The representation of the authors expressed herein do not necessarily state or reflect those of the U.S. Department of Transportation.



- Functional Class**
 - 2 - Principal Arterial - Other Freeway
 - 3 - Principal Arterial - Other
 - 4 - Minor Arterial
 - 5 - Major Collector
 - 6 - Minor Collector
- Railroad**
 - Railroad
 - Rail Trail
 - Airport
- Bridge/Culvert**
 - State/Town Bridge or Culvert Greater than 20'
 - State Bridge or Culvert 6' - 20'
 - Bike Path Structure
 - Town Bridge 6' - 20'
 - Town Culvert 6' - 20'
 - VT Trans Maintenance District Office
 - Named Lake-Pond
 - Unnamed Lake-Pond
 - Named River-Stream
 - Unnamed River-Stream
 - Public Land - State/Municipal
 - Green Mountain National Forest
 - Private
 - Discontinued
 - Winter Road Closure



FIELD ASSESSMENT MAP SERIES
 USNG Page #: 18TXN8696
 Sheet ID: XN8696
 District: 3

TOWNS INCLUDED ON SHEET
 Andover
 Cavendish
 Chester
 Ludlow

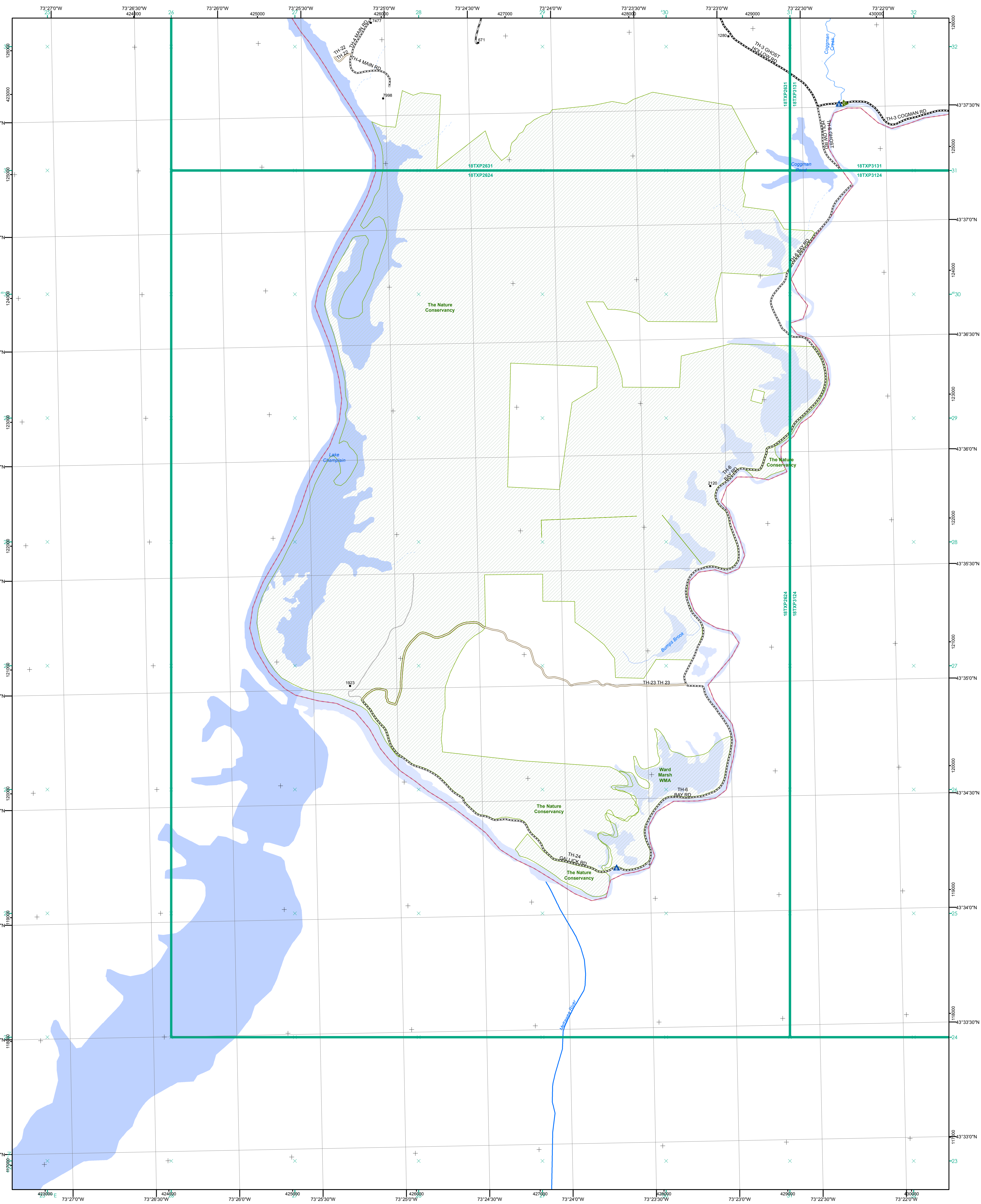
2.2 Distance along linear referenced highway (route log measure)
 B20 / C20 State Bridge or Culvert Identifier
 B20 / C20 Town Bridge or Culvert Identifier

1,000 meter US National Grid
 North American Datum 1983
 Grid Zone Designation: 18T
 Vermont State Plane Coordinate System
 North American Datum of 1983
 SPCS_Zone Identifier: 4400
 Geodetic Reference System 80
 500-meter grid, Easting - Northing

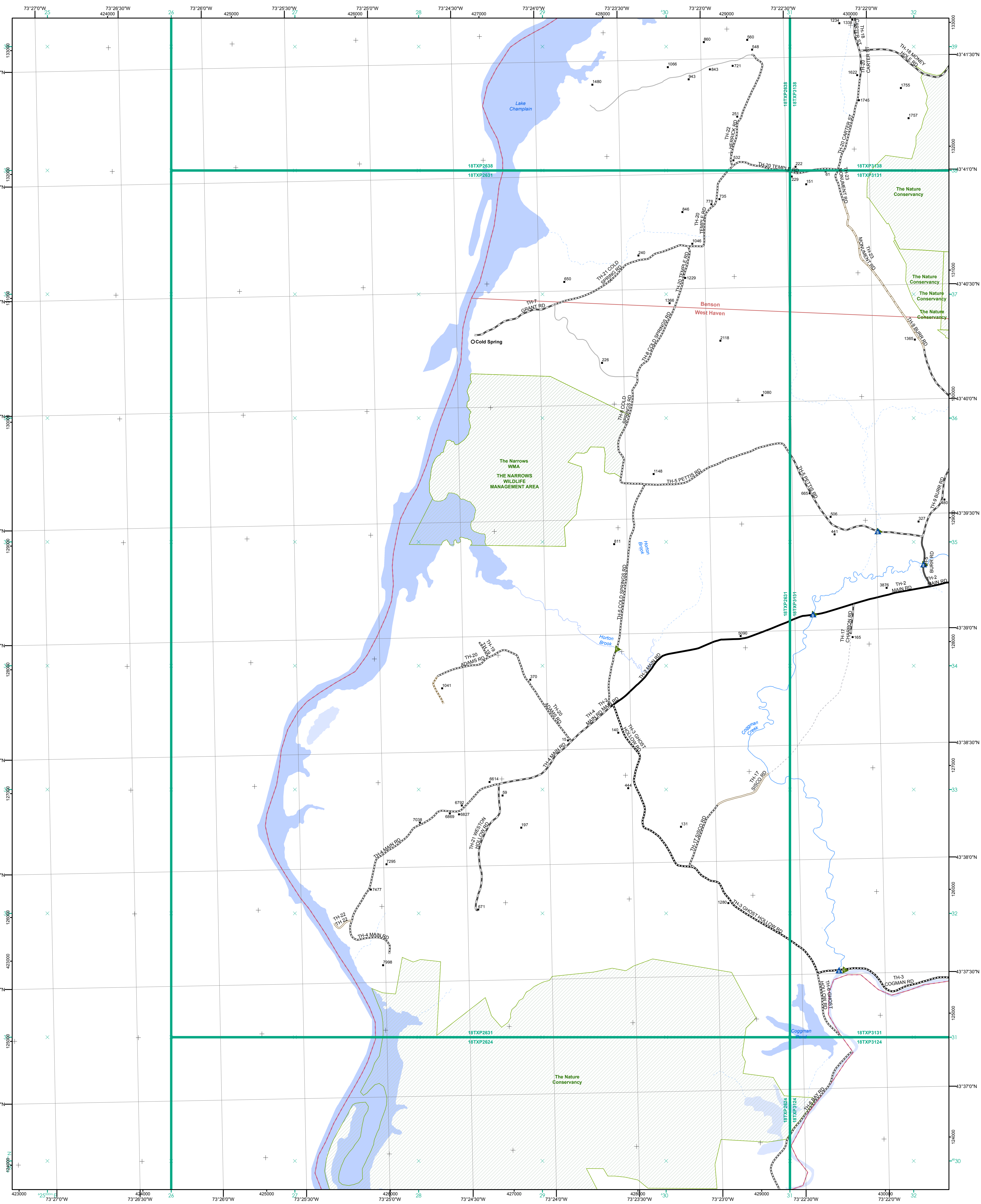
Map generated: 07 August 2017

Contact information:
 Vermont Agency of Transportation, Mapping Section
 1 National Life Drive, Montpelier, VT 05633-5001
 Telephone: 802-828-2600

This map was funded in part through grants from the Federal Highway Administration, U.S. Department of Transportation. The representation of the authors expressed herein do not necessarily state or reflect those of the U.S. Department of Transportation.



<ul style="list-style-type: none"> Interstate Interstate Ramp Divided U.S. Highway U.S. Highway Ramp U.S. Highway State Highway - Paved State Highway - Gravel State Highway Ramp - Paved Class 1 - Paved Class 2 - Paved Class 2 - Gravel Class 2 - Graded Earth Class 3 - Paved Class 3 - Graded Earth Class 3 - Unimproved / Primitive Class 4 - Paved Class 4 - Gravel Class 4 - Graded Earth Class 4 - Unimproved / Primitive Class 4 - Impassable or Untraveled National or State Forest Highway Legal Trail Unconfirmed Legal Trail Private Discontinued Winter Road Closure 	<p>Functional Class</p> <ul style="list-style-type: none"> 2 - Principal Arterial - Other Freeway 3 - Principal Arterial - Other 4 - Minor Arterial 5 - Major Collector 6 - Minor Collector <p>Railroad</p> <ul style="list-style-type: none"> Railroad Rail Trail Airport <p>Bridge-Culvert</p> <ul style="list-style-type: none"> State/Town Bridge or Culvert Greater than 20' State Bridge or Culvert 6' - 20' Bike Path Structure Town Bridge 6' - 20' Town Culvert 6' - 20' VTTrans Maintenance District Office Named Lake-Pond Unnamed Lake-Pond Named River-Stream Unnamed River-Stream Public Land - State/Municipal Green Mountain National Forest District Boundary Town Boundary 	<p>2.2 Distance along linear referenced highway (route log measure)</p> <p>B20 / C20 State Bridge or Culvert Identifier B20 / C20 Town Bridge or Culvert Identifier</p> <p>1,000 meter US National Grid North American Datum 1983 Grid Zone Designation: 18T Vermont State Plane Coordinate System North American Datum of 1983 SPCS_Zone_Identifier: 4400 Geodetic Reference System 80 500-meter grid, Easting - Northing</p> <p>Map generated: 07 August 2017</p> <p>Contact information: Vermont Agency of Transportation, Mapping Section 1 National Life Drive, Montpelier, VT 05633-5001 Telephone: 802-828-2600</p> <p>This map was funded in part through grants from the Federal Highway Administration, U.S. Department of Transportation. The representation of the authors expressed herein do not necessarily state or reflect those of the U. S. Department of Transportation.</p>		<p>0 0.2 0.4 0.6 0.8 Miles</p> <p>Scale 1:12,672 (printed size: 24 x 36 inches)</p> <p>FIELD ASSESSMENT MAP SERIES USNG Page #: 18TXP2624 Sheet ID: XP2624 District: 3</p> <p>TOWNS INCLUDED ON SHEET West Haven</p>
---	---	--	--	--



- Interstate
 - Interstate Ramp
 - Divided U.S. Highway
 - U.S. Highway Ramp
 - U.S. Highway
 - State Highway - Paved
 - State Highway - Gravel
 - State Highway Ramp - Paved
 - Class 1 - Paved
 - Class 2 - Paved
 - Class 2 - Gravel
 - Class 2 - Graded Earth
 - Class 3 - Gravel
 - Class 3 - Graded Earth
 - Class 3 - Unimproved / Primitive
 - Class 4 - Paved
 - Class 4 - Gravel
 - Class 4 - Graded Earth
 - Class 4 - Unimproved / Primitive
 - Class 4 - Impassable or Untraveled
 - National or State Forest Highway
 - Legal Trail
 - Unconfirmed Legal Trail
 - Private
 - Discontinued
 - Winter Road Closure
- Functional Class**
- 2 - Principal Arterial - Other Freeway
 - 3 - Principal Arterial - Other
 - 4 - Minor Arterial
 - 5 - Major Collector
 - 6 - Minor Collector
- Railroad**
- Railroad
 - Rail Trail
 - Airport
- Bridge-Culvert**
- State/Town Bridge or Culvert Greater than 20'
 - State Bridge or Culvert 6' - 20'
 - Bike Path Structure
 - Town Bridge 6' - 20'
 - Town Culvert 6' - 20'
 - VTrans Maintenance District Office
 - Named Lake-Pond
 - Unnamed Lake-Pond
 - Named River-Stream
 - Unnamed River-Stream
 - Public Land - State/Municipal
 - Green Mountain National Forest
 - District Boundary
 - Town Boundary

2.2 Distance along linear referenced highway (route log measure)

B20 / C20 State Bridge or Culvert Identifier
 B20 / C20 Town Bridge or Culvert Identifier

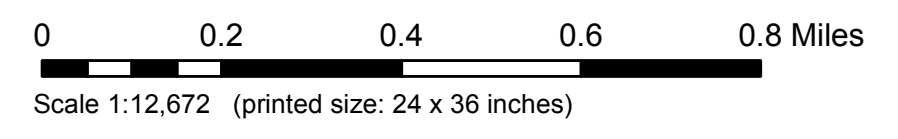
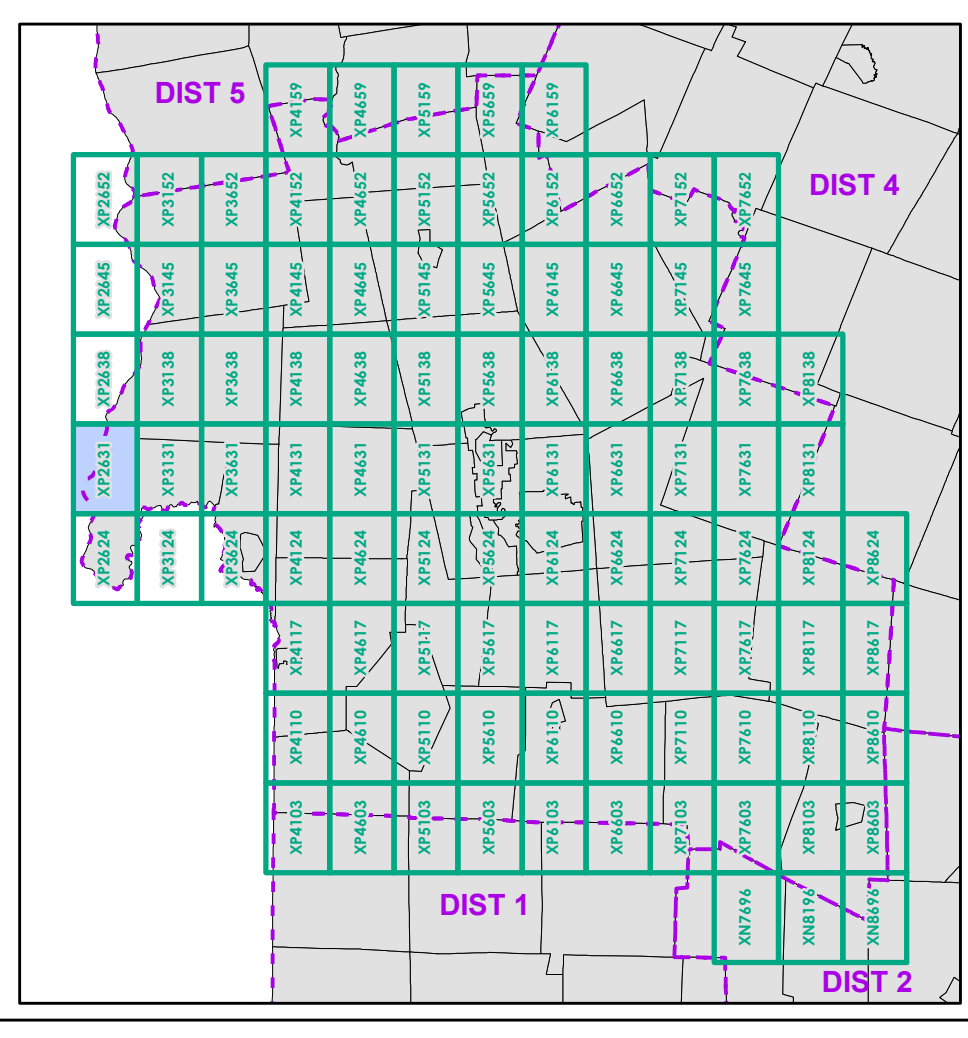
1,000 meter US National Grid
 North American Datum 1983
 Grid Zone Designation: 18T

Vermont State Plane Coordinate System
 North American Datum of 1983
 SPCS_Zone_Identifier: 4400
 Geodetic Reference System 80
 500-meter grid, Easting - Northing

Map generated: 07 August 2017

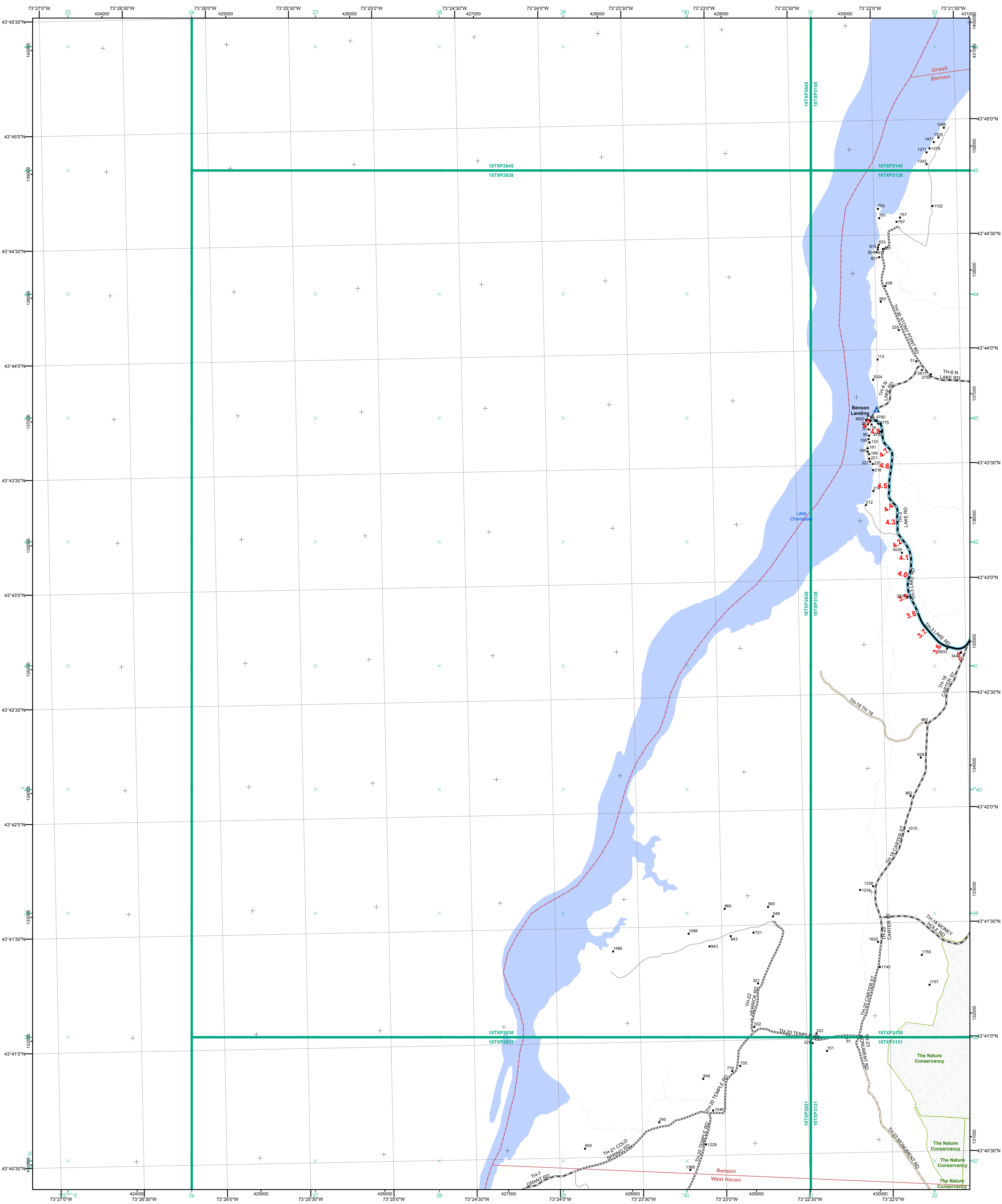
Contact information:
 Vermont Agency of Transportation, Mapping Section
 1 National Life Drive, Montpelier, VT 05633-5001
 Telephone: 802-828-2600

This map was funded in part through grants from the Federal Highway Administration, U.S. Department of Transportation. The representation of the authors expressed herein do not necessarily state or reflect those of the U. S. Department of Transportation.



FIELD ASSESSMENT MAP SERIES
 USNG Page #: 18TXP2631
 Sheet ID: XP2631
 District: 3

TOWNS INCLUDED ON SHEET
 Benson
 West Haven



- Interstate
- Interstate Ramp
- Divided U.S. Highway
- U.S. Highway Ramp
- U.S. Highway
- Class 2 - Paved
- State Highway - Paved
- State Highway - Gravel
- State Highway Ramp - Paved
- Class 1 - Paved
- Class 2 - Paved
- Class 2 - Gravel
- Class 3 - Graded Earth
- Class 3 - Gravel
- Class 3 - Graded Earth
- Class 3 - Unimproved / Primitive
- Class 4 - Paved
- Class 4 - Gravel
- Class 4 - Graded Earth
- Class 4 - Unimproved / Primitive
- Class 4 - Impassable or Untraveled
- National or State Forest Highway
- Legal Trail
- Unconfirmed Legal Trail
- Private
- Discontinued
- Winter Road Closure

Functional Class

- 2 - Principal Arterial - Other Freeway
- 3 - Principal Arterial - Other
- 4 - Minor Arterial
- 5 - Major Collector
- 6 - Minor Collector

Railroad

- Railroad
- Rail Trail
- Airport

Bridge-Culvert

- State/Town Bridge or Culvert Greater than 20'
- State Bridge or Culvert 6' - 20'
- Bike Path Structure
- Town Bridge 6' - 20'
- Town Culvert 6' - 20'
- VTrans Maintenance District Office
- Named Lake-Pond
- Unnamed Lake-Pond
- Named River-Stream
- Unnamed River-Stream
- Public Land - State/Municipal
- Green Mountain National Forest
- District Boundary
- Town Boundary

2.2 Distance along linear referenced highway (route log measure)

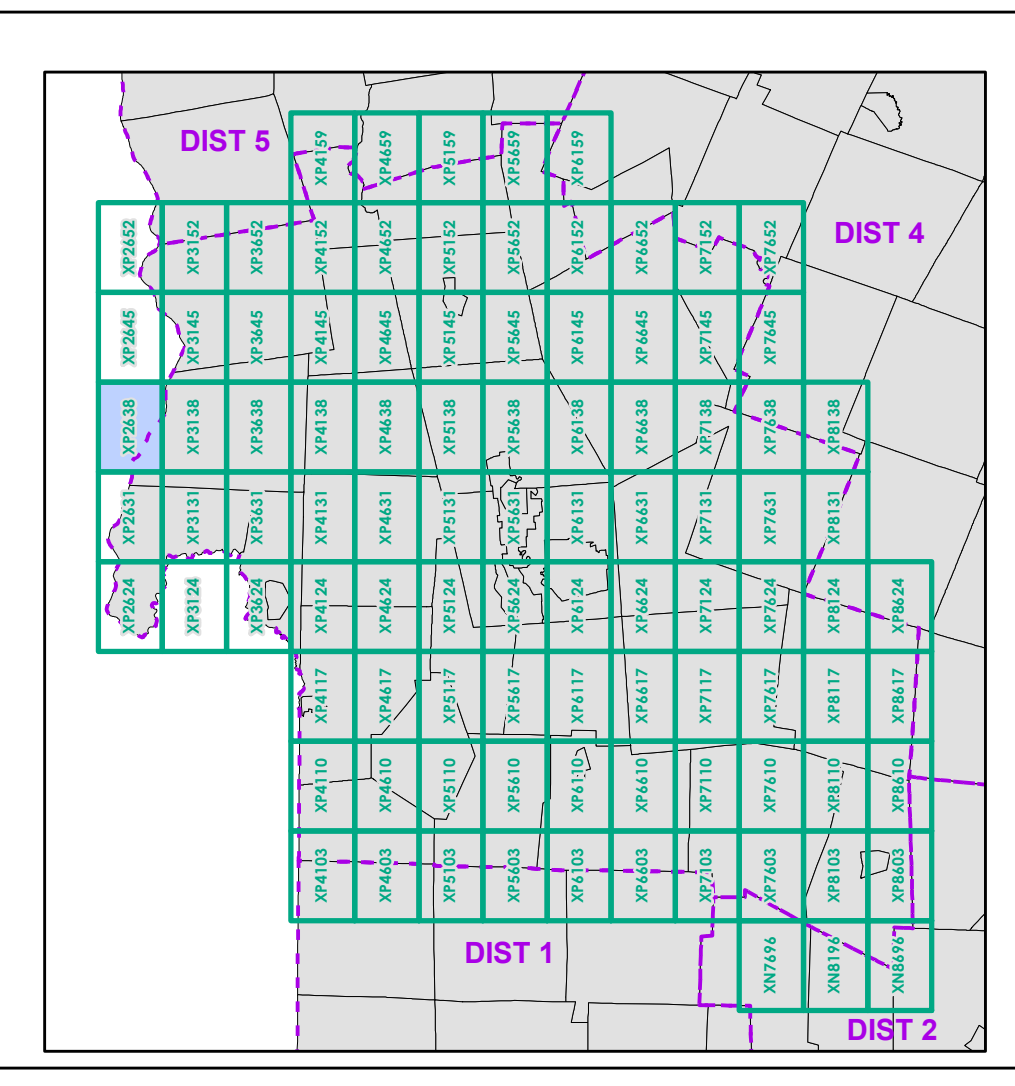
B20 / C20 State Bridge or Culvert Identifier
B20 / C20 Town Bridge or Culvert Identifier

1,000 meter US National Grid
 North American Datum 1983
 Grid Zone Designation: 18T
 Vermont State Plane Coordinate System
 North American Datum of 1983
 SPCS_Zone_Identifier: 4400
 Geodetic Reference System 80
 500-meter grid, Easting - Northing

Map generated: 07 August 2017

Contact information:
 Vermont Agency of Transportation, Mapping Section
 1 National Life Drive, Montpelier, VT 05633-5001
 Telephone: 802-828-2600

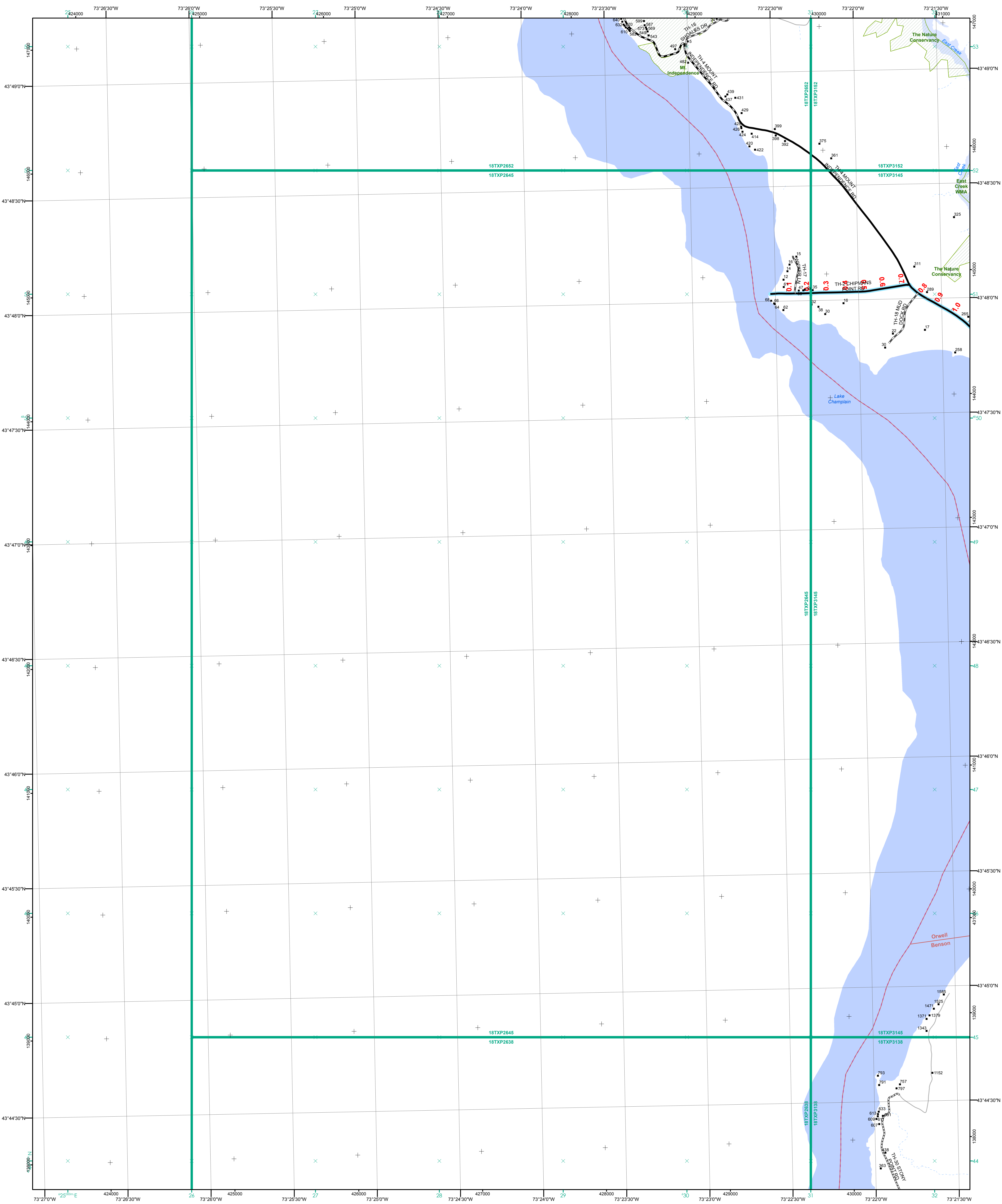
This map was funded in part through grants from the Federal Highway Administration, U.S. Department of Transportation. The representation of the authors expressed herein do not necessarily state or reflect those of the U.S. Department of Transportation.



0 0.2 0.4 0.6 0.8 Miles
 Scale 1:12,672 (printed size: 24 x 36 inches)

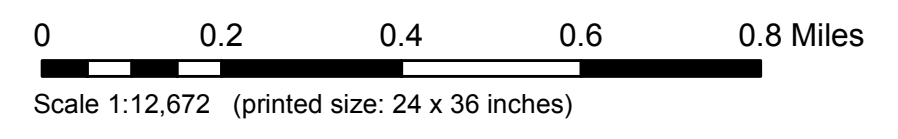
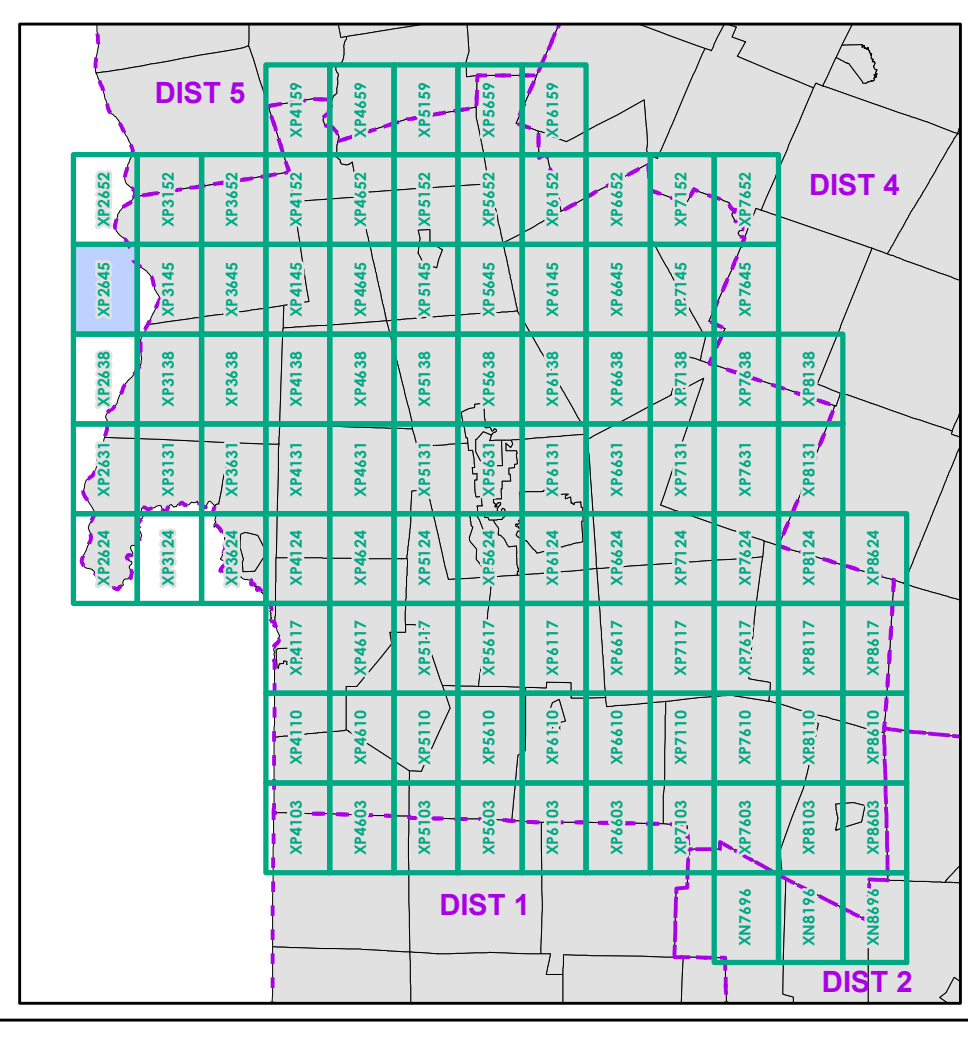
FIELD ASSESSMENT MAP SERIES
 USNG Page #: 18TXP2638
 Sheet ID: XP2638
 District: 3

TOWNS INCLUDED ON SHEET
 Benson
 Orwell
 West Haven



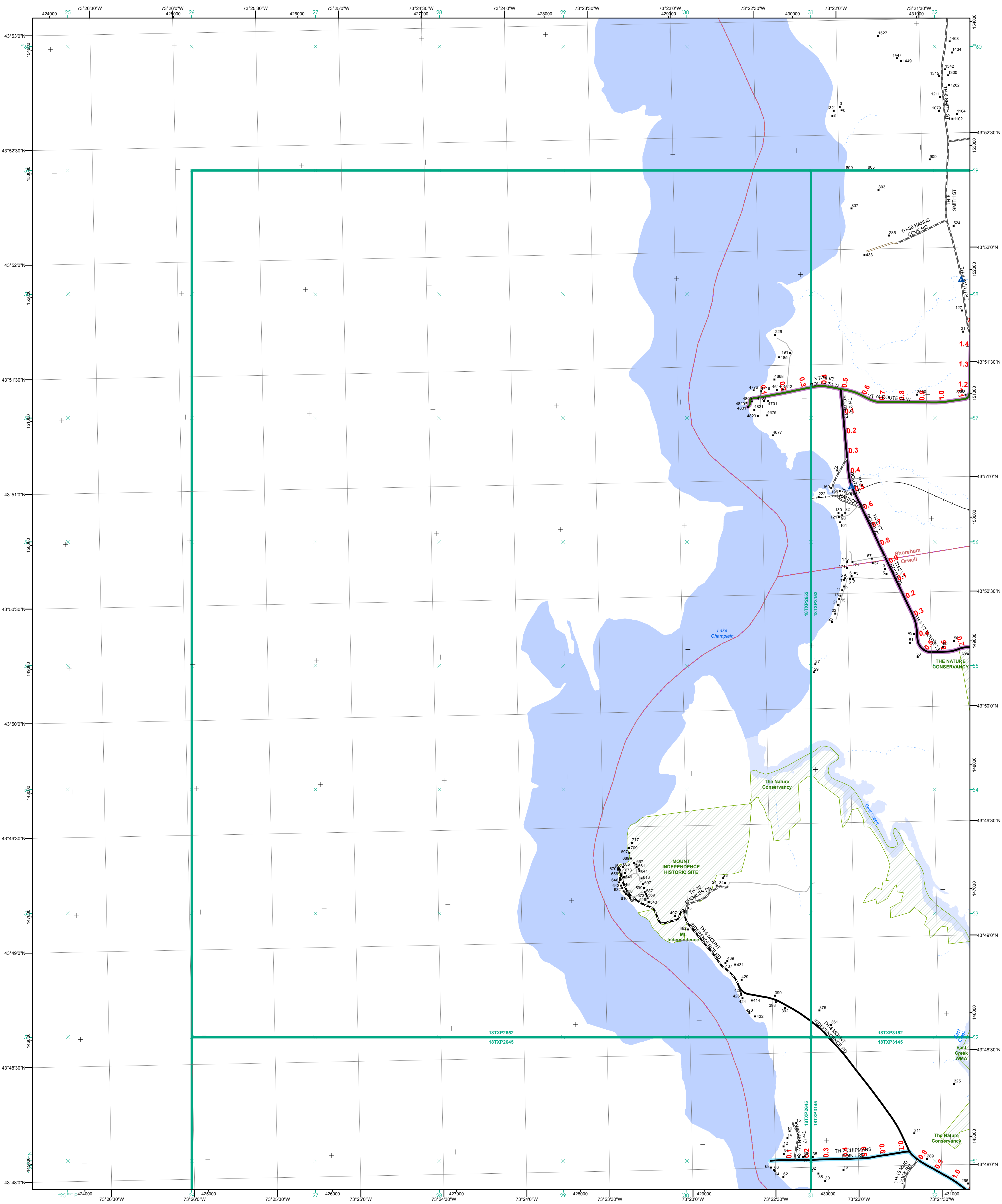
- Interstate
- Interstate Ramp
- Divided U.S. Highway
- U.S. Highway Ramp
- U.S. Highway
- State Highway - Paved
- State Highway - Gravel
- State Highway Ramp - Paved
- Class 1 - Paved
- Class 2 - Paved
- Class 2 - Gravel
- Class 3 - Gravel
- Class 3 - Graded Earth
- Class 3 - Unimproved / Primitive
- Class 4 - Paved
- Class 4 - Gravel
- Class 4 - Graded Earth
- Class 4 - Unimproved / Primitive
- Class 4 - Impassable or Untraveled
- National or State Forest Highway
- Legal Trail
- Unconfirmed Legal Trail
- Private
- Discontinued
- Winter Road Closure

- Functional Class**
- 2 - Principal Arterial - Other Freeway
 - 3 - Principal Arterial - Other
 - 4 - Minor Arterial
 - 5 - Major Collector
 - 6 - Minor Collector
- Railroad**
- Railroad
 - Rail Trail
 - Airport
- Bridge-Culvert**
- State/Town Bridge or Culvert Greater than 20'
 - State Bridge or Culvert 6' - 20'
 - Bike Path Structure
 - ▲ Town Bridge 6' - 20'
 - ▲ Town Culvert 6' - 20'
 - D VTTrans Maintenance District Office
 - Named Lake-Pond
 - Unnamed Lake-Pond
 - Named River-Stream
 - Unnamed River-Stream
 - Public Land - State/Municipal
 - Green Mountain National Forest
 - District Boundary
 - Town Boundary
- 2.2 Distance along linear referenced highway (route log measure)**
- B20 / C20** State Bridge or Culvert Identifier
B20 / C20 Town Bridge or Culvert Identifier
- 1,000 meter US National Grid**
 North American Datum 1983
 Grid Zone Designation: 18T
 Vermont State Plane Coordinate System
 North American Datum of 1983
 SPCS_Zone_Identifier: 4400
 Geodetic Reference System 80
 500-meter grid, Easting - Northing
- Map generated: 07 August 2017
- Contact information:
 Vermont Agency of Transportation, Mapping Section
 1 National Life Drive, Montpelier, VT 05633-5001
 Telephone: 802-828-2600
- This map was funded in part through grants from the Federal Highway Administration, U.S. Department of Transportation. The representation of the authors expressed herein do not necessarily state or reflect those of the U. S. Department of Transportation.



FIELD ASSESSMENT MAP SERIES
 USNG Page #: **18TXP2645**
 Sheet ID: **XP2645**
 District: **3**

TOWNS INCLUDED ON SHEET
 Benson
 Orwell



- Interstate
- Interstate Ramp
- Divided U.S. Highway
- U.S. Highway Ramp
- U.S. Highway
- State Highway - Paved
- State Highway - Gravel
- State Highway Ramp - Paved
- Class 1 - Paved
- Class 2 - Paved
- Class 2 - Gravel
- Class 3 - Graded Earth
- Class 3 - Gravel
- Class 3 - Unimproved / Primitive
- Class 4 - Paved
- Class 4 - Gravel
- Class 4 - Graded Earth
- Class 4 - Unimproved / Primitive
- Class 4 - Impassable or Untraveled
- National or State Forest Highway
- Legal Trail
- Unconfirmed Legal Trail
- Private
- Discontinued
- Winter Road Closure

- Functional Class**
- 2 - Principal Arterial - Other Freeway
 - 3 - Principal Arterial - Other
 - 4 - Minor Arterial
 - 5 - Major Collector
 - 6 - Minor Collector
- Railroad**
- Railroad
 - Rail Trail
 - Airport
- Bridge-Culvert**
- State/Town Bridge or Culvert Greater than 20'
 - State Bridge or Culvert 6' - 20'
 - Bike Path Structure
 - Town Bridge 6' - 20'
 - Town Culvert 6' - 20'
 - VTTrans Maintenance District Office
 - Named Lake-Pond
 - Unnamed Lake-Pond
 - Named River-Stream
 - Unnamed River-Stream
 - Public Land - State/Municipal
 - Private
 - Green Mountain National Forest
 - District Boundary
 - Town Boundary

2.2 Distance along linear referenced highway (route log measure)

B20 / C20 State Bridge or Culvert Identifier
 B20 / C20 Town Bridge or Culvert Identifier

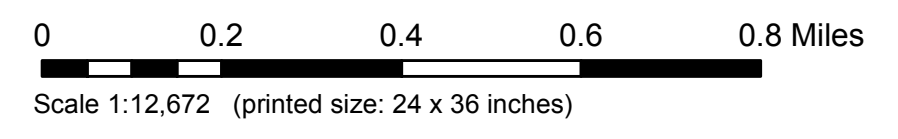
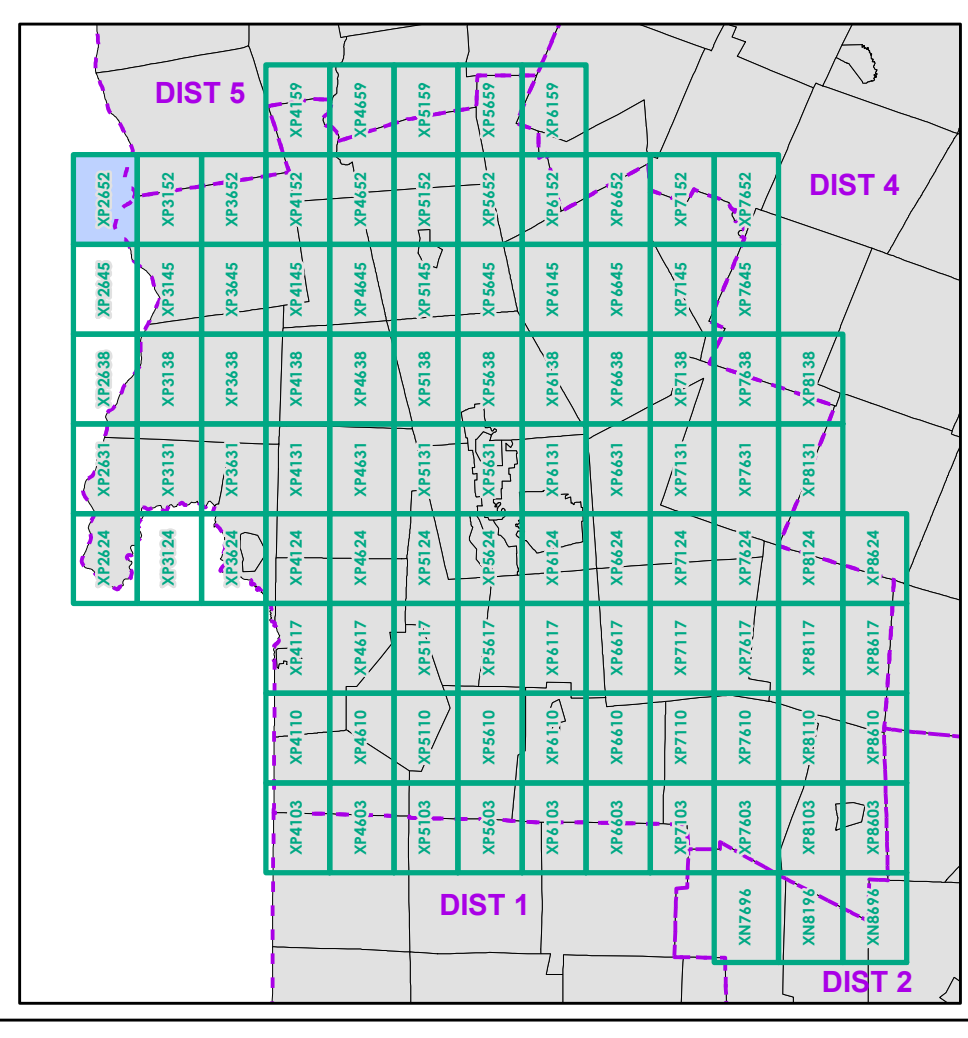
1,000 meter US National Grid
 North American Datum 1983
 Grid Zone Designation: 18T

Vermont State Plane Coordinate System
 North American Datum of 1983
 SPCS_Zone_Identifier: 4400
 Geodetic Reference System 80
 500-meter grid, Easting - Northing

Map generated: 07 August 2017

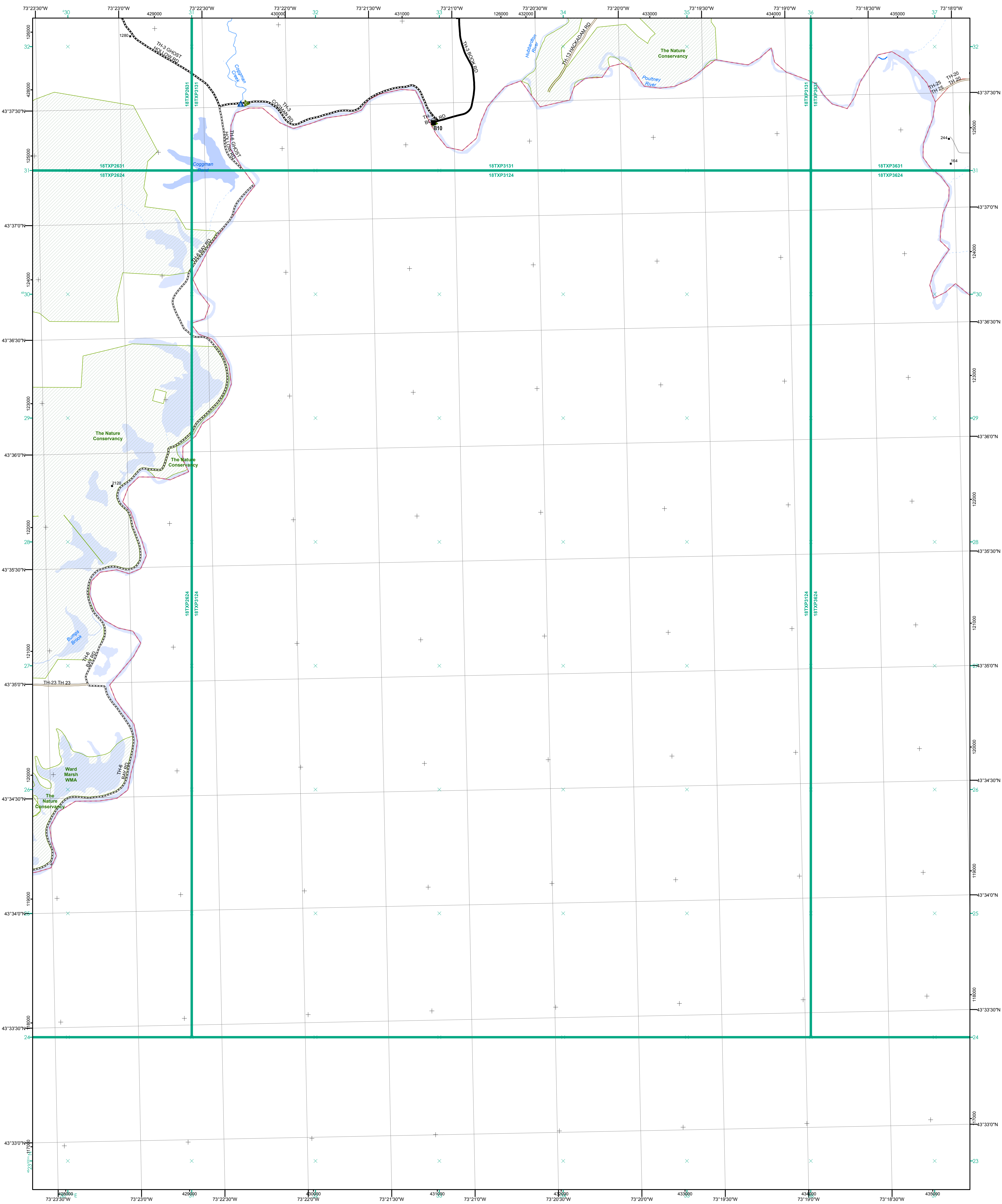
Contact information:
 Vermont Agency of Transportation, Mapping Section
 1 National Life Drive, Montpelier, VT 05633-5001
 Telephone: 802-828-2600

This map was funded in part through grants from the Federal Highway Administration, U.S. Department of Transportation. The representation of the authors expressed herein do not necessarily state or reflect those of the U.S. Department of Transportation.



FIELD ASSESSMENT MAP SERIES
 USNG Page #: 18TXP2652
 Sheet ID: XP2652
 District: 3

TOWNS INCLUDED ON SHEET
 Orwell
 Shoreham



- Interstate
- Interstate Ramp
- Divided U.S. Highway
- U.S. Highway Ramp
- U.S. Highway
- State Highway - Paved
- State Highway - Gravel
- State Highway Ramp - Paved
- Class 1 - Paved
- Class 2 - Paved
- Class 2 - Gravel
- Class 3 - Graded Earth
- Class 3 - Gravel
- Class 3 - Unimproved / Primitive
- Class 4 - Paved
- Class 4 - Gravel
- Class 4 - Graded Earth
- Class 4 - Unimproved / Primitive
- Class 4 - Impassable or Untraveled
- National or State Forest Highway
- Legal Trail
- Unconfirmed Legal Trail
- Private
- Discontinued
- Winter Road Closure

- Functional Class**
- 2 - Principal Arterial - Other Freeway
 - 3 - Principal Arterial - Other
 - 4 - Minor Arterial
 - 5 - Major Collector
 - 6 - Minor Collector
- Railroad**
- Railroad
 - Rail Trail
 - Airport
- Bridge-Culvert**
- State/Town Bridge or Culvert Greater than 20'
 - State Bridge or Culvert 6' - 20'
 - Bike Path Structure
 - Town Bridge 6' - 20'
 - Town Culvert 6' - 20'
 - VTTrans Maintenance District Office
- Named Lake-Pond**
- Named Lake-Pond
 - Unnamed Lake-Pond
- Named River-Stream**
- Unnamed River-Stream
 - Public Land - State/Municipal
 - Green Mountain National Forest
- District Boundary**
- District Boundary
 - Town Boundary

2.2 Distance along linear referenced highway (route log measure)

B20 / C20 State Bridge or Culvert Identifier

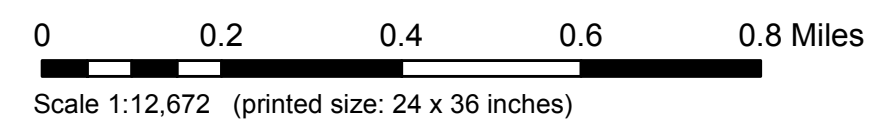
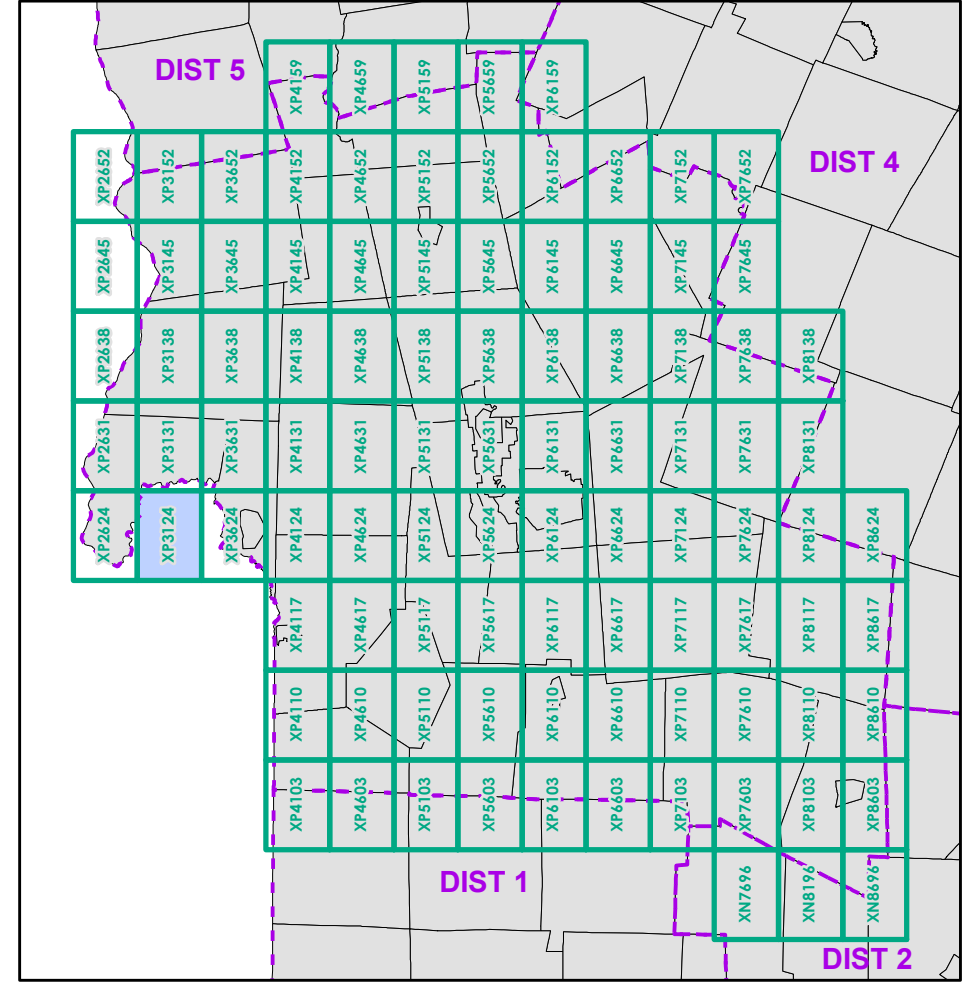
B20 / C20 Town Bridge or Culvert Identifier

1,000 meter US National Grid
 North American Datum 1983
 Grid Zone Designation: 18T
 Vermont State Plane Coordinate System
 North American Datum of 1983
 SPCS_Zone_Identifier: 4400
 Geodetic Reference System 80
 500-meter grid, Easting - Northing

Map generated: 07 August 2017

Contact information:
 Vermont Agency of Transportation, Mapping Section
 1 National Life Drive, Montpelier, VT 05633-5001
 Telephone: 802-828-2600

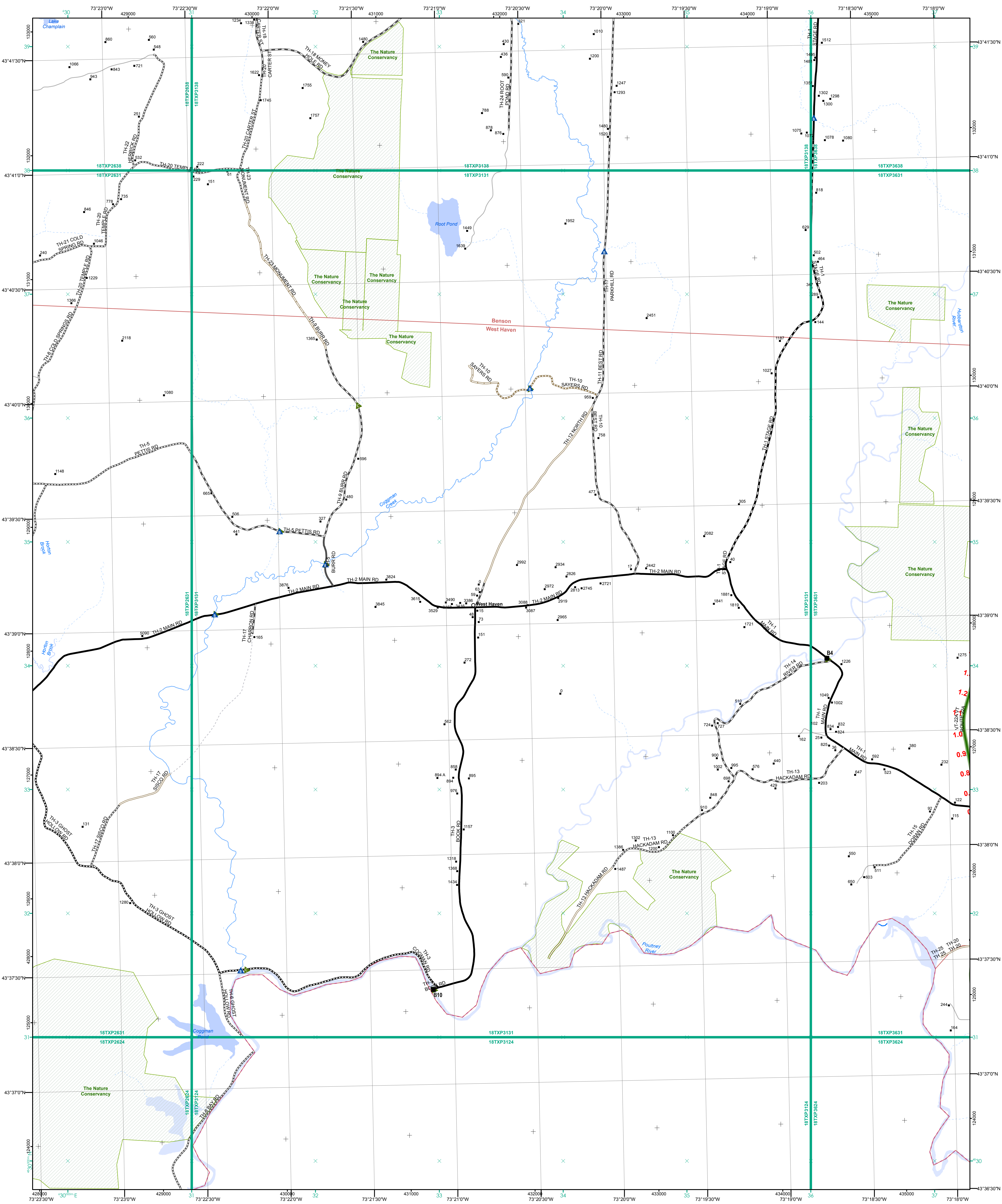
This map was funded in part through grants from the Federal Highway Administration, U.S. Department of Transportation. The representation of the authors expressed herein do not necessarily state or reflect those of the U.S. Department of Transportation.



Scale 1:12,672 (printed size: 24 x 36 inches)

FIELD ASSESSMENT MAP SERIES
 USNG Page #: 18TXP3124
 Sheet ID: XP3124
 District: 3

TOWNS INCLUDED ON SHEET
 Fair Haven
 West Haven



- Interstate
- Interstate Ramp
- Divided U.S. Highway
- U.S. Highway Ramp
- U.S. Highway
- State Highway - Paved
- State Highway - Gravel
- State Highway Ramp - Paved
- Class 1 - Paved
- Class 2 - Paved
- Class 2 - Gravel
- Class 3 - Paved
- Class 3 - Gravel
- Class 3 - Graded Earth
- Class 3 - Unimproved / Primitive
- Class 4 - Paved
- Class 4 - Gravel
- Class 4 - Graded Earth
- Class 4 - Unimproved / Primitive
- Class 4 - Impassable or Untraveled
- National or State Forest Highway
- Legal Trail
- Unconfirmed Legal Trail
- Private
- Discontinued
- Winter Road Closure

- Functional Class**
- 2 - Principal Arterial - Other Freeway
 - 3 - Principal Arterial - Other
 - 4 - Minor Arterial
 - 5 - Major Collector
 - 6 - Minor Collector
- Railroad**
- Railroad
 - Rail Trail
 - Airport
- Bridge-Culvert**
- State/Town Bridge or Culvert Greater than 20'
 - State Bridge or Culvert 6' - 20'
 - Bike Path Structure
 - ▲ Town Bridge 6' - 20'
 - ▲ Town Culvert 6' - 20'
 - D VTTrans Maintenance District Office
- Named Lake-Pond**
- Named Lake-Pond
 - Unnamed Lake-Pond
- Named River-Stream**
- Unnamed River-Stream
 - Public Land - State/Municipal
 - Private
 - Green Mountain National Forest
- District Boundary**
- District Boundary
 - Town Boundary

— 2.2 Distance along linear referenced highway (route log measure)

— B20 / C20 State Bridge or Culvert Identifier

— B20 / C20 Town Bridge or Culvert Identifier

— 1,000 meter US National Grid

— North American Datum 1983

— Grid Zone Designation: 18T

— Vermont State Plane Coordinate System

— North American Datum of 1983

— SPCS_Zone_Identifier: 4400

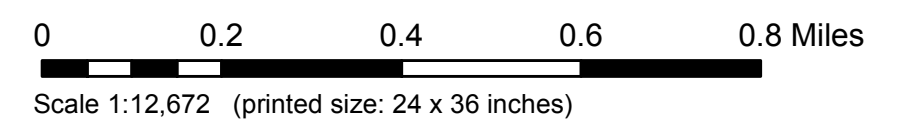
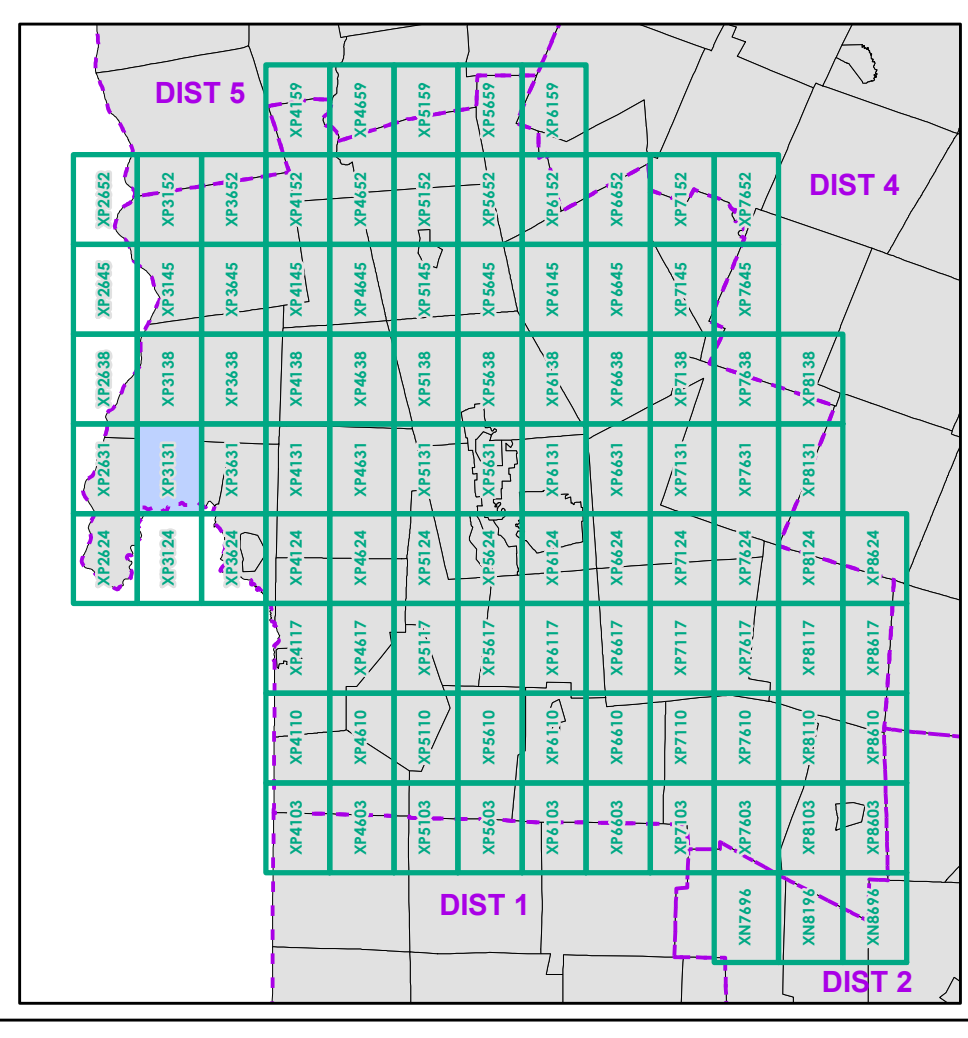
— Geodetic Reference System 80

— 500-meter grid, Easting - Northing

Map generated: 07 August 2017

Contact information:
 Vermont Agency of Transportation, Mapping Section
 1 National Life Drive, Montpelier, VT 05633-5001
 Telephone: 802-828-2600

This map was funded in part through grants from the Federal Highway Administration, U.S. Department of Transportation. The representation of the authors expressed herein do not necessarily state or reflect those of the U.S. Department of Transportation.



FIELD ASSESSMENT MAP SERIES

USNG Page #: 18TXP3131

Sheet ID: XP3131

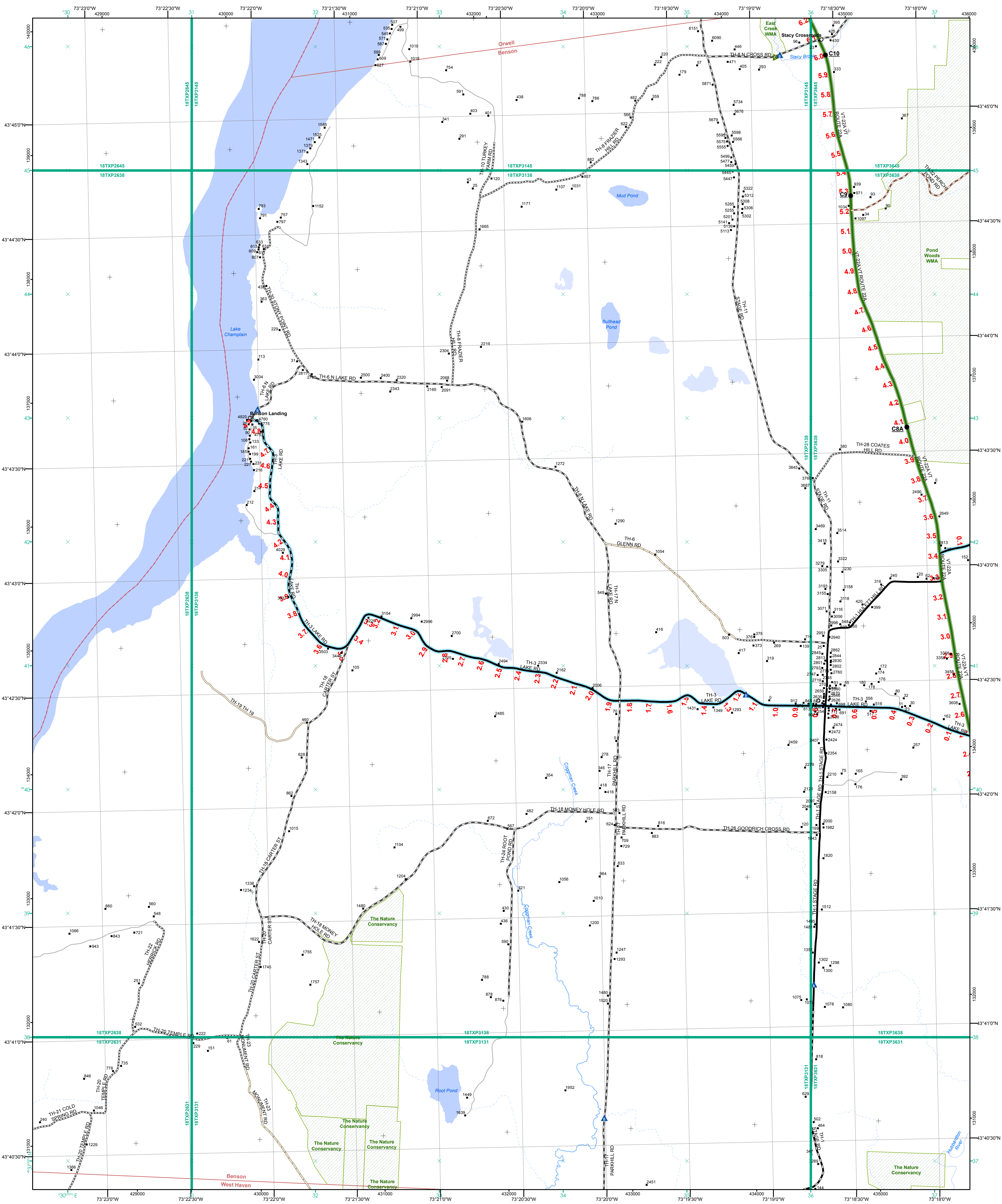
District: 3

TOWNS INCLUDED ON SHEET

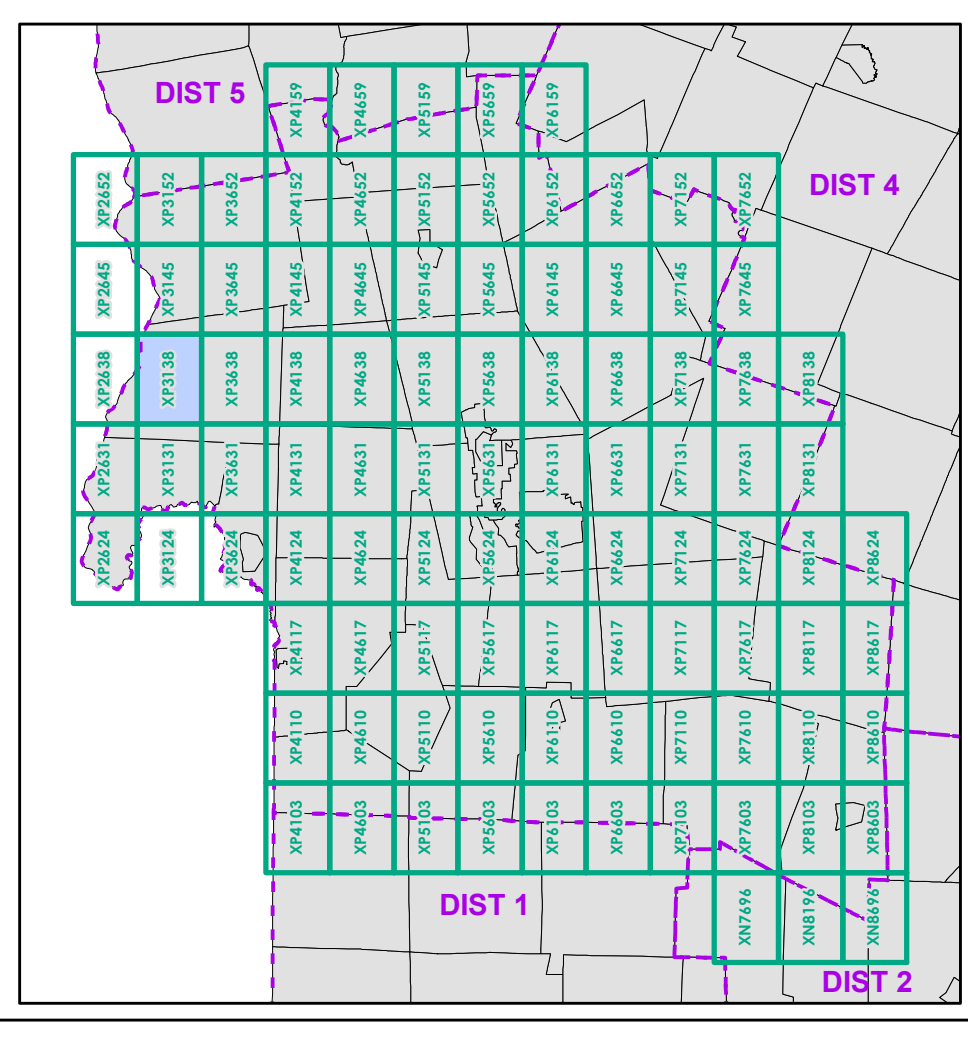
Benson

Fair Haven

West Haven



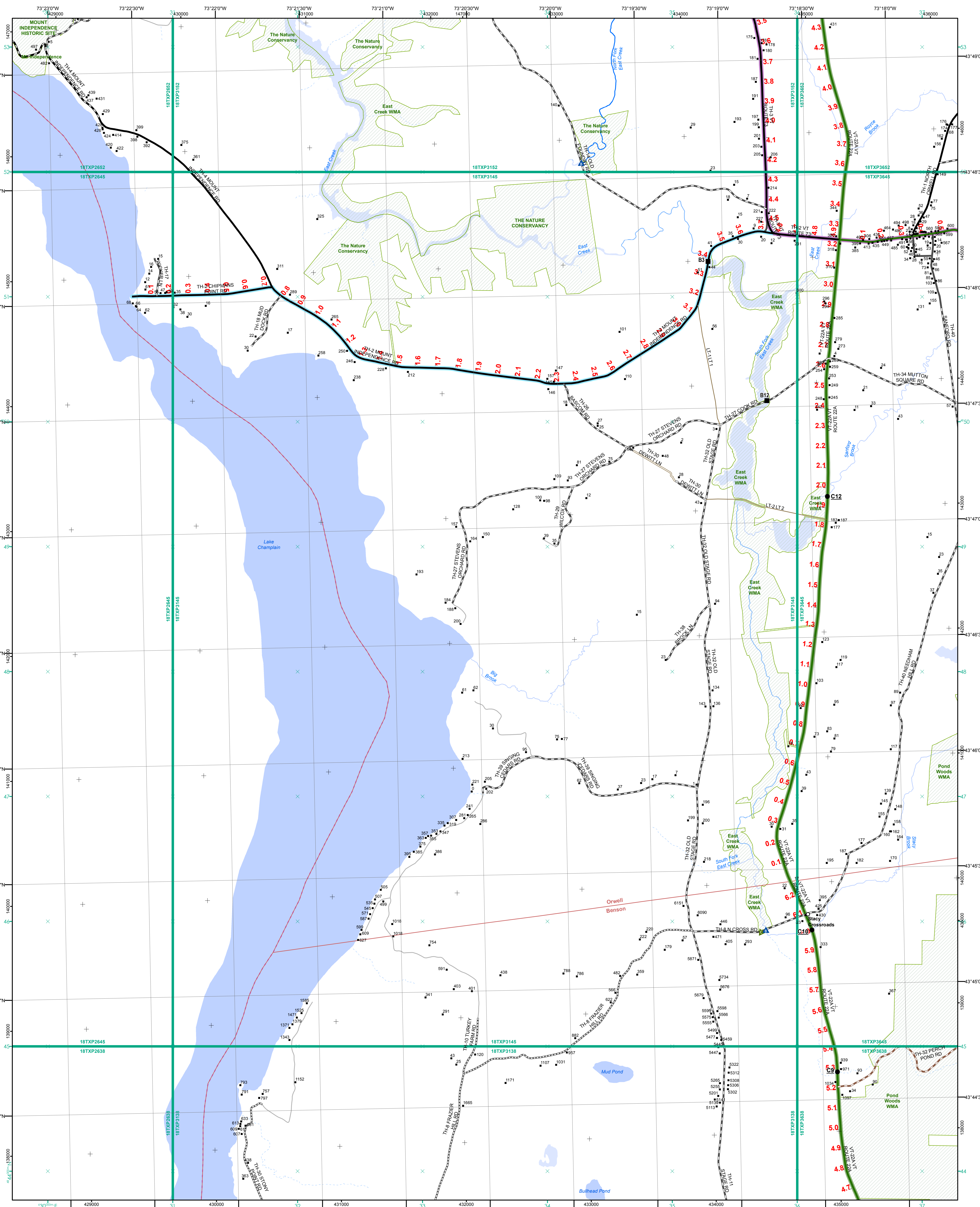
- Interstate
 - Interstate Ramp
 - Divided U.S. Highway
 - U.S. Highway Ramp
 - U.S. Highway
 - State Highway - Paved
 - State Highway - Gravel
 - State Highway Ramp - Paved
 - Class 1 - Paved
 - Class 2 - Paved
 - Class 2 - Gravel
 - Class 2 - Graded Earth
 - Class 3 - Gravel
 - Class 3 - Graded Earth
 - Class 3 - Unimproved / Primitive
 - Class 4 - Paved
 - Class 4 - Gravel
 - Class 4 - Graded Earth
 - Class 4 - Unimproved / Primitive
 - Class 4 - Impassable or Untraveled
 - National or State Forest Highway
 - Legal Trail
 - Unconfirmed Legal Trail
 - Discontinued
 - Winter Road Closure
- Functional Class**
- 2 - Principal Arterial - Other Freeway
 - 3 - Principal Arterial - Other
 - 4 - Minor Arterial
 - 5 - Major Collector
 - 6 - Minor Collector
- Railroad**
- Railroad
 - Rail Trail
 - Airport
- Bridge/Culvert**
- State/Town Bridge or Culvert Greater than 20'
 - State Bridge or Culvert 6' - 20'
 - Bike Path Structure
 - Town Bridge 6' - 20'
 - Town Culvert 6' - 20'
 - VTTrans Maintenance District Office
 - Named Lake-Pond
 - Unnamed Lake-Pond
 - Named River-Stream
 - Unnamed River-Stream
 - Public Land - State/Municipal
 - Green Mountain National Forest
 - District Boundary
 - Town Boundary
- 2.2 Distance along linear referenced highway (route log measure)**
- B20 / C20 State Bridge or Culvert Identifier**
- B20 / C20 Town Bridge or Culvert Identifier**
- 1,000 meter US National Grid
 North American Datum 1983
 Grid Zone Designation: 18T
 Vermont State Plane Coordinate System
 North American Datum of 1983
 SPCS_Zone_Identifier: 4400
 Geoidetic Reference System 80
 500-meter grid, Easting - Northing
- Map generated: 07 August 2017
- Contact information:
 Vermont Agency of Transportation, Mapping Section
 1 National Life Drive, Montpelier, VT 05633-5001
 Telephone: 802-828-2600
- This map was funded in part through grants from the Federal Highway Administration, U.S. Department of Transportation. The representation of the authors expressed herein do not necessarily state or reflect those of the U. S. Department of Transportation.



0 0.2 0.4 0.6 0.8 Miles
 Scale 1:12,672 (printed size: 24 x 36 inches)

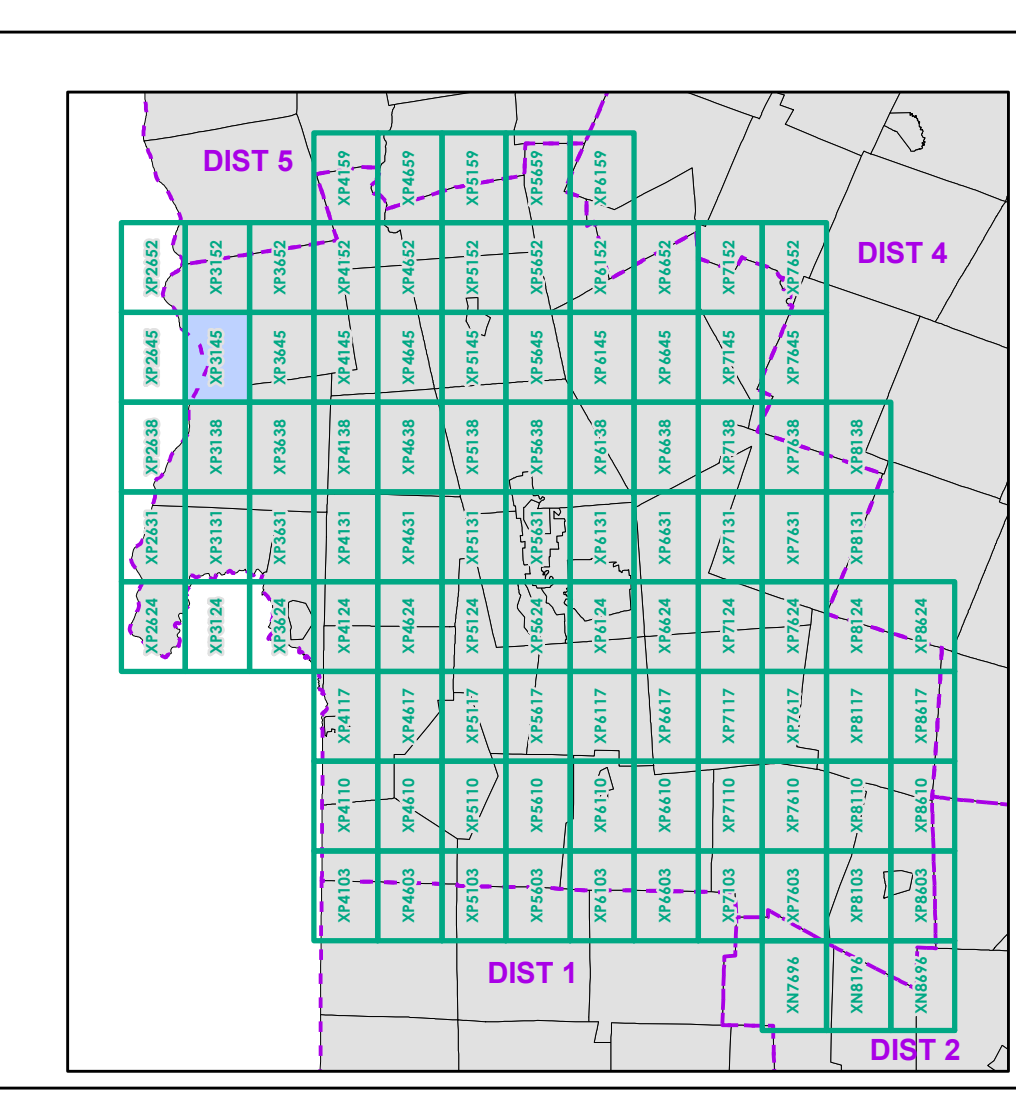
FIELD ASSESSMENT MAP SERIES
 USNG Page #: 18TXP3138
 Sheet ID: XP3138
 District: 3

TOWNS INCLUDED ON SHEET
 Benson
 Orwell
 West Haven



- Interstate
- Interstate Ramp
- Divided U.S. Highway
- U.S. Highway Ramp
- U.S. Highway
- State Highway - Paved
- State Highway - Gravel
- State Highway Ramp - Paved
- Class 1 - Paved
- Class 2 - Paved
- Class 2 - Gravel
- Class 3 - Paved
- Class 3 - Gravel
- Class 3 - Unimproved / Primitive
- Class 4 - Paved
- Class 4 - Gravel
- Class 4 - Unimproved / Primitive
- Class 4 - Impassable or Untraveled
- National or State Forest Highway
- Legal Trail
- Unconfirmed Legal Trail
- Private
- Discontinued
- Winter Road Closure

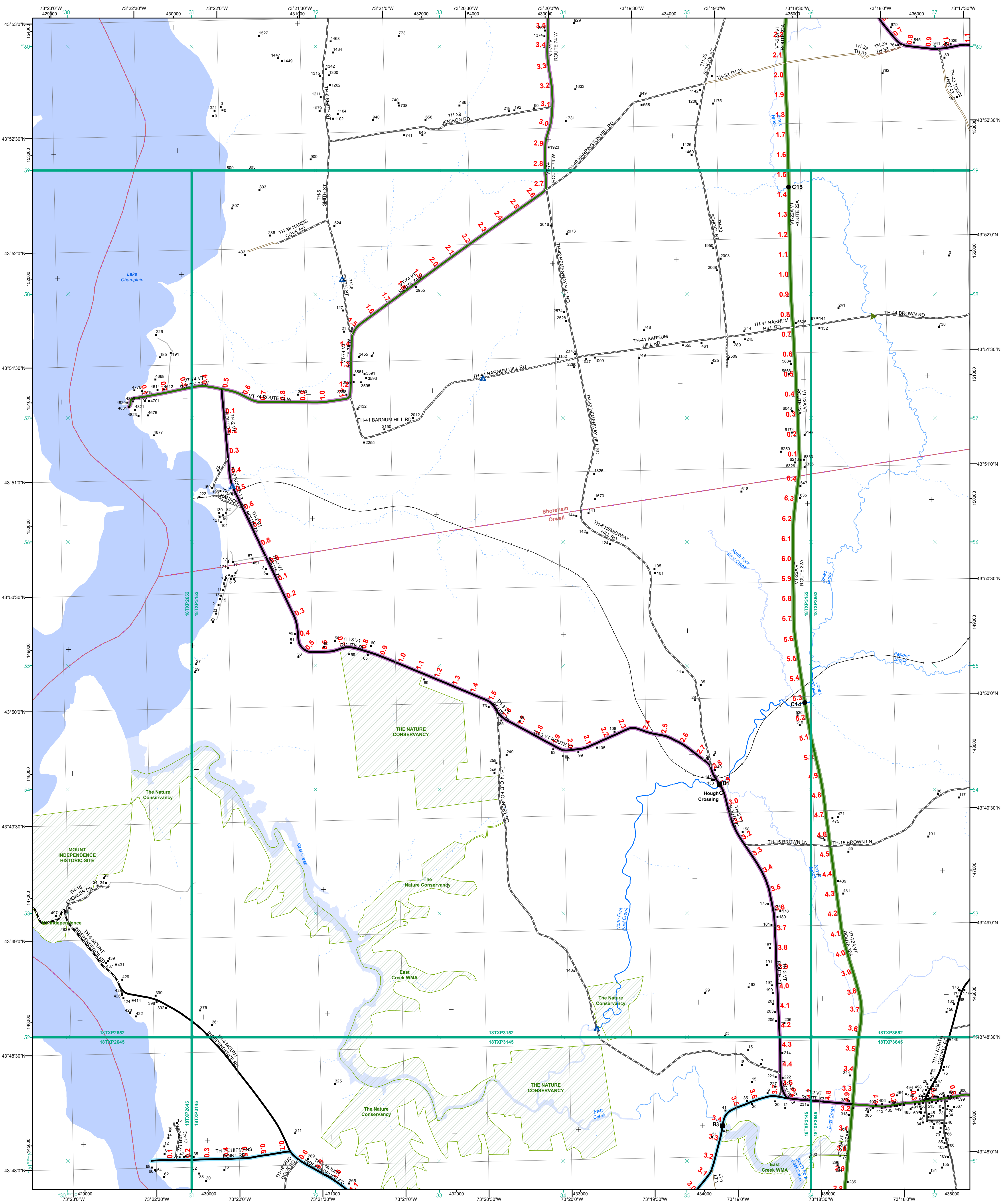
- Functional Class**
- 2 - Principal Arterial - Other Freeway
 - 3 - Principal Arterial - Other
 - 4 - Minor Arterial
 - 5 - Major Collector
 - 6 - Minor Collector
- Railroad**
- Railroad
 - Rail Trail
 - Airport
- Bridge/Culvert**
- State/Town Bridge or Culvert Greater than 20'
 - State Bridge or Culvert 6' - 20'
 - Bike Path Structure
 - Town Bridge 6' - 20'
 - Town Culvert 6' - 20'
 - VT Trans Maintenance District Office
 - Named Lake-Pond
 - Unnamed Lake-Pond
 - Named River-Stream
 - Unnamed River-Stream
 - Public Land - State/Municipal
 - Private
 - Green Mountain National Forest
 - District Boundary
 - Town Boundary
- 2.2 Distance along linear referenced highway (route log measure)**
- B20 / C20** State Bridge or Culvert Identifier
B20 / C20 Town Bridge or Culvert Identifier
- 1,000 meter US National Grid
 North American Datum 1983
 Grid Zone Designation: 18T
 Vermont State Plane Coordinate System
 North American Datum of 1983
 SPCS_Zone_Identifier: 4400
 Geodetic Reference System 80
 500-meter grid, Easting - Northing
- Map generated: 07 August 2017
- Contact information:
 Vermont Agency of Transportation, Mapping Section
 1 National Life Drive, Montpelier, VT 05633-5001
 Telephone: 802-828-2600
- This map was funded in part through grants from the Federal Highway Administration, U.S. Department of Transportation. The representation of the authors expressed herein do not necessarily state or reflect those of the U.S. Department of Transportation.



0 0.2 0.4 0.6 0.8 Miles
 Scale 1:12,672 (printed size: 24 x 36 inches)

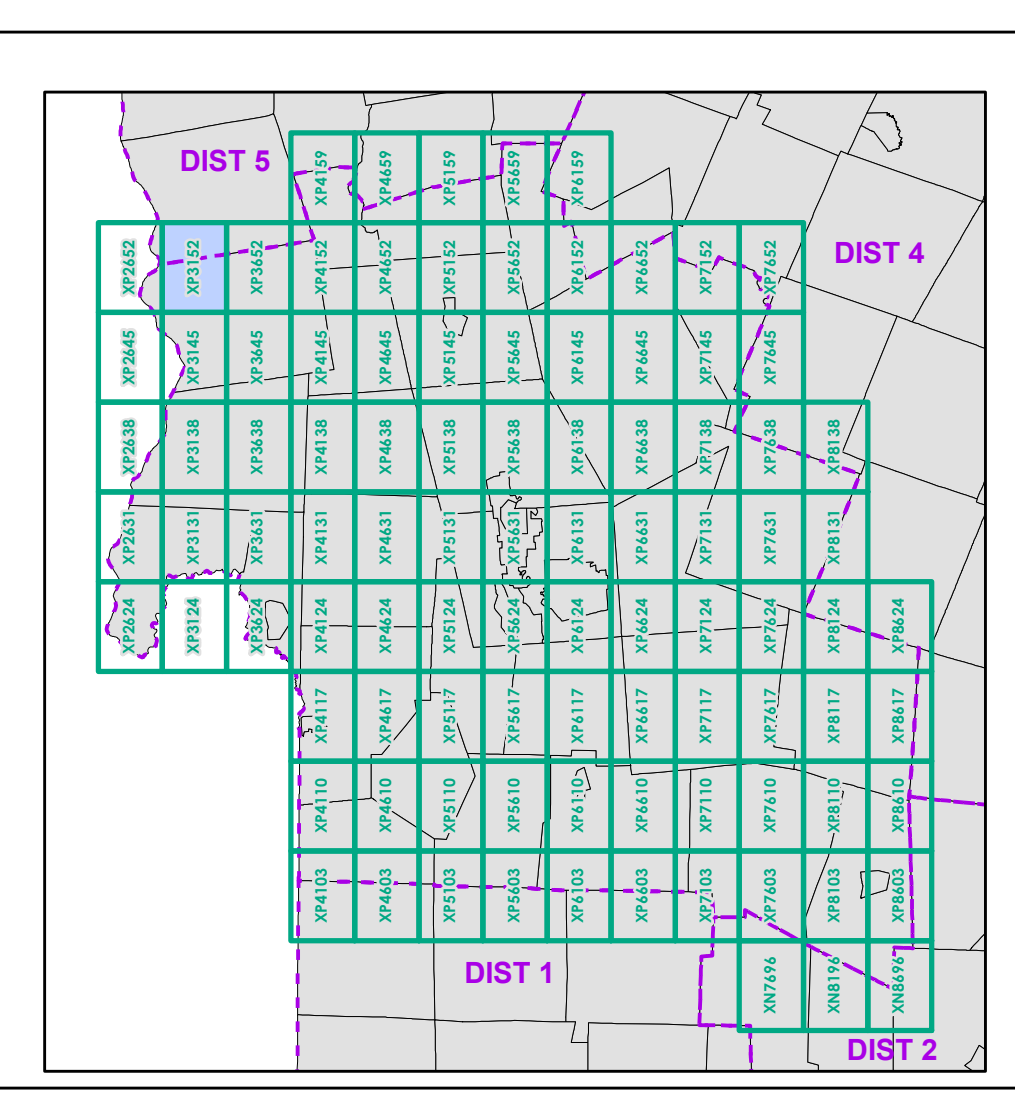
FIELD ASSESSMENT MAP SERIES
 USNG Page #: 18TXP3145
 Sheet ID: XP3145
 District: 3

TOWNS INCLUDED ON SHEET
 Benson
 Orwell



- Interstate
- Interstate Ramp
- Divided U.S. Highway
- U.S. Highway Ramp
- U.S. Highway
- State Highway - Paved
- State Highway - Gravel
- State Highway Ramp - Paved
- Class 1 - Paved
- Class 2 - Paved
- Class 2 - Gravel
- Class 3 - Paved
- Class 3 - Gravel
- Class 3 - Unimproved / Primitive
- Class 4 - Paved
- Class 4 - Gravel
- Class 4 - Unimproved / Primitive
- Class 4 - Impassable or Untraveled
- National or State Forest Highway
- Legal Trail
- Unconfirmed Legal Trail
- Private
- Discontinued
- Winter Road Closure

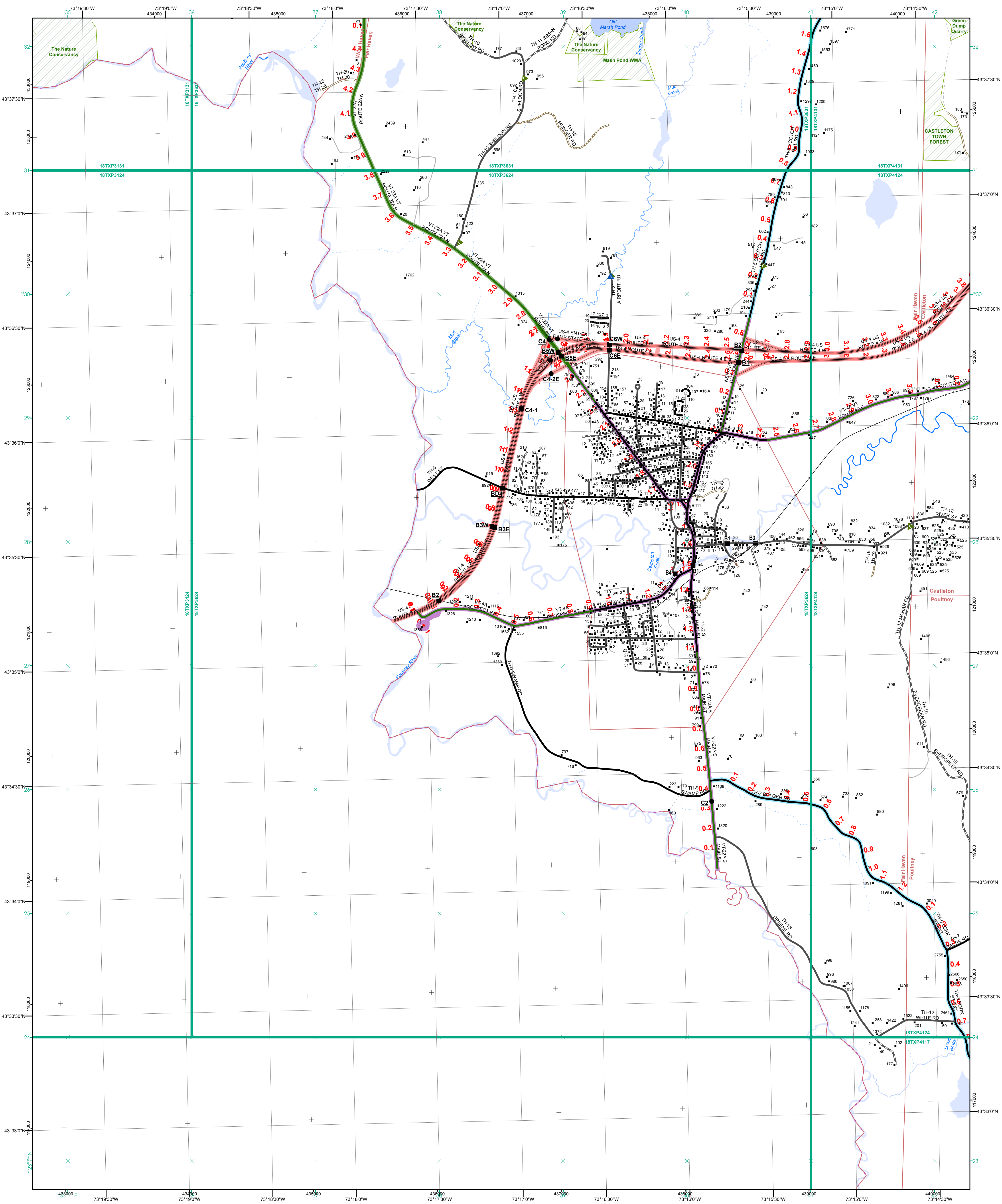
- Functional Class**
- 2 - Principal Arterial - Other Freeway
 - 3 - Principal Arterial - Other
 - 4 - Minor Arterial
 - 5 - Major Collector
 - 6 - Minor Collector
- Railroad**
- Railroad
 - Rail Trail
 - Airport
- Bridge/Culvert**
- State/Town Bridge or Culvert Greater than 20'
 - State Bridge or Culvert 6' - 20'
 - Bike Path Structure
 - Town Bridge 6' - 20'
 - Town Culvert 6' - 20'
 - D VT Trans Maintenance District Office
 - Named Lake-Pond
 - Unnamed Lake-Pond
 - Named River-Stream
 - Unnamed River-Stream
 - Public Land - State/Municipal
 - Green Mountain National Forest
 - District Boundary
 - Town Boundary
- 2.2 Distance along linear referenced highway (route log measure)**
- B20 / C20** State Bridge or Culvert Identifier
B20 / C20 Town Bridge or Culvert Identifier
- 1,000 meter US National Grid
 North American Datum 1983
 Grid Zone Designation: 18T
 Vermont State Plane Coordinate System
 North American Datum of 1983
 SPCS_Zone_Identifier: 4400
 Geodetic Reference System 80
 500-meter grid, Easting - Northing
- Map generated: 07 August 2017
- Contact information:
 Vermont Agency of Transportation, Mapping Section
 1 National Life Drive, Montpelier, VT 05633-5001
 Telephone: 802-828-2600
- This map was funded in part through grants from the Federal Highway Administration, U.S. Department of Transportation. The representation of the authors expressed herein do not necessarily state or reflect those of the U. S. Department of Transportation.



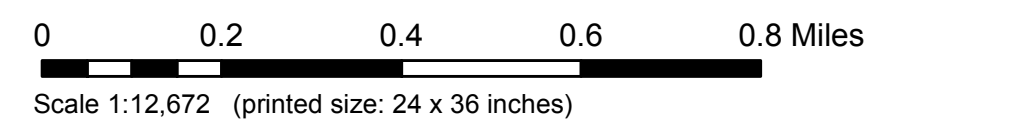
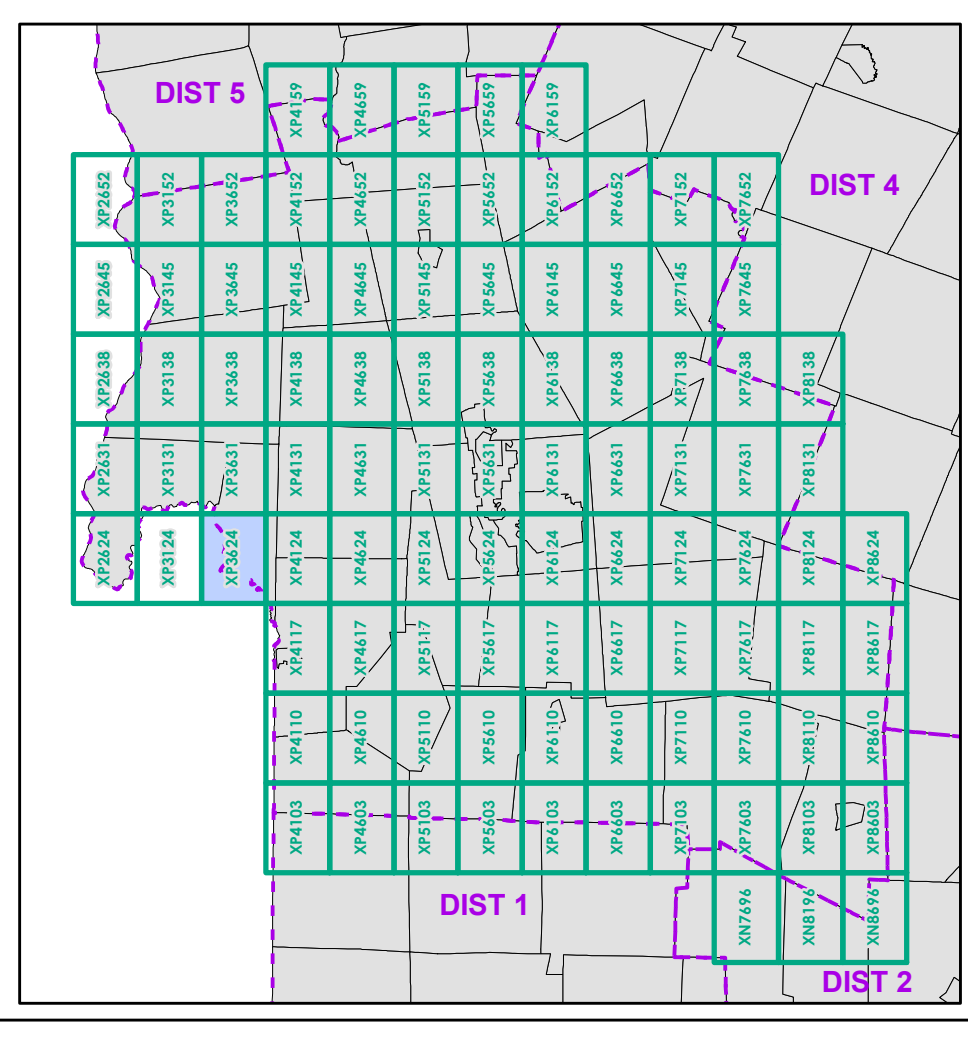
0 0.2 0.4 0.6 0.8 Miles
 Scale 1:12,672 (printed size: 24 x 36 inches)

FIELD ASSESSMENT MAP SERIES
 USNG Page #: 18TXP3152
 Sheet ID: XP3152
 District: 3

TOWNS INCLUDED ON SHEET
 Orwell
 Shoreham

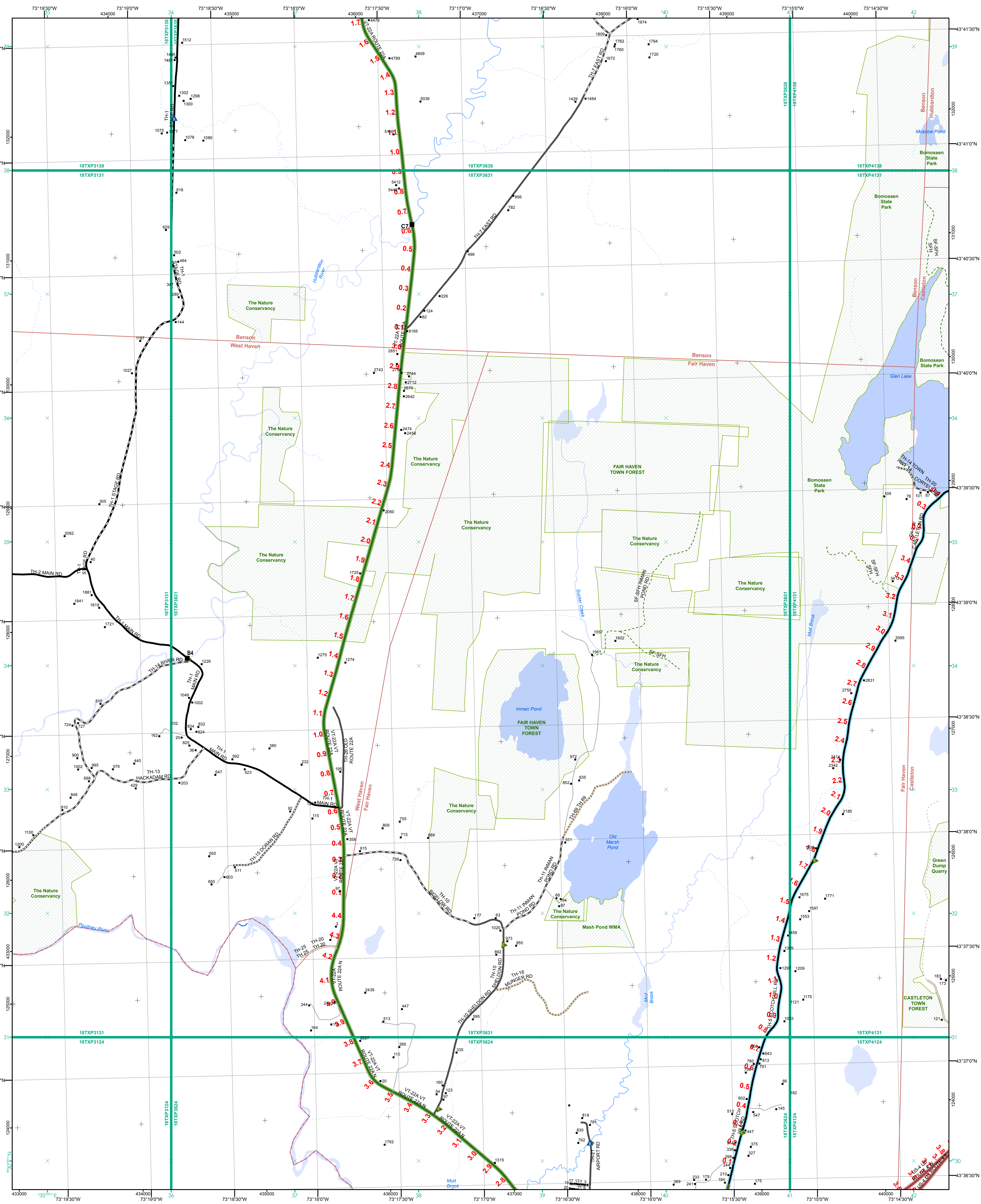


- | | | |
|--|--|--|
| <ul style="list-style-type: none"> — Interstate — Interstate Ramp — Divided U.S. Highway — U.S. Highway Ramp — U.S. Highway — State Highway - Paved — State Highway - Gravel — State Highway Ramp - Paved — Class 1 - Paved — Class 2 - Paved — Class 2 - Gravel — Class 2 - Graded Earth — Class 3 - Paved — Class 3 - Gravel — Class 3 - Graded Earth — Class 3 - Unimproved / Primitive — Class 4 - Paved — Class 4 - Gravel — Class 4 - Graded Earth — Class 4 - Unimproved / Primitive — Class 4 - Impassable or Untraveled — National or State Forest Highway — Legal Trail — Unconfirmed Legal Trail — Private — Discontinued — Winter Road Closure | <p>Functional Class</p> <ul style="list-style-type: none"> — 2 - Principal Arterial - Other Freeway — 3 - Principal Arterial - Other — 4 - Minor Arterial — 5 - Major Collector — 6 - Minor Collector <p>Railroad</p> <ul style="list-style-type: none"> — Railroad — Rail Trail — Airport <p>Bridge-Culvert</p> <ul style="list-style-type: none"> — State/Town Bridge or Culvert Greater than 20' — State Bridge or Culvert 6' - 20' — Bike Path Structure — Town Bridge 6' - 20' — Town Culvert 6' - 20' — VT Trans Maintenance District Office <p>Named Lake-Pond</p> <ul style="list-style-type: none"> — Named Lake-Pond — Unnamed Lake-Pond — Named River-Stream — Unnamed River-Stream — Public Land - State/Municipal — Private — Discontinued — District Boundary — Town Boundary | <p>2.2 Distance along linear referenced highway (route log measure)</p> <p>B20 / C20 State Bridge or Culvert Identifier</p> <p>B20 / C20 Town Bridge or Culvert Identifier</p> <p>1,000 meter US National Grid
North American Datum 1983
Grid Zone Designation: 18T</p> <p>Vermont State Plane Coordinate System
North American Datum of 1983
SPCS_Zone_Identifier: 4400
Geodetic Reference System 80
500-meter grid, Easting - Northing</p> <p>Map generated: 07 August 2017</p> <p>Contact information:
Vermont Agency of Transportation, Mapping Section
1 National Life Drive, Montpelier, VT 05633-5001
Telephone: 802-828-2600</p> <p>This map was funded in part through grants from the Federal Highway Administration, U.S. Department of Transportation. The representation of the authors expressed herein do not necessarily state or reflect those of the U.S. Department of Transportation.</p> |
|--|--|--|

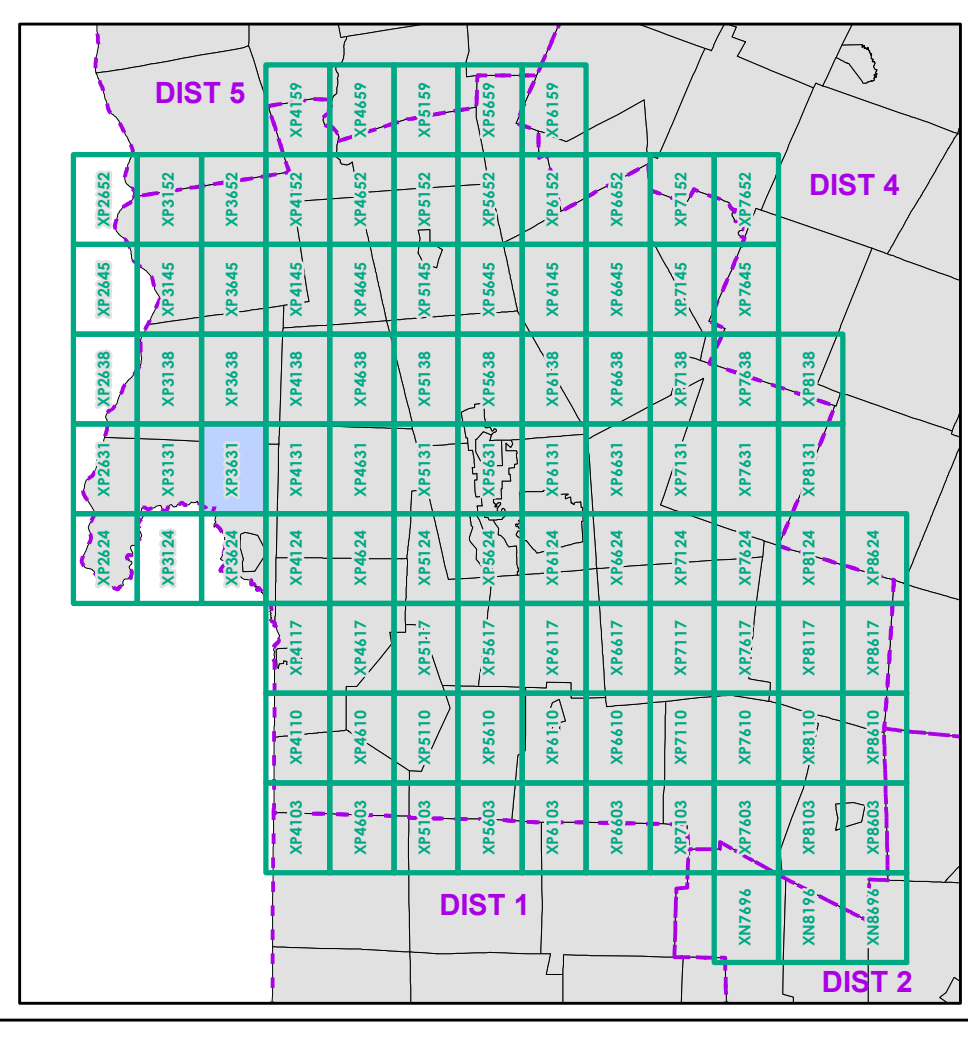


FIELD ASSESSMENT MAP SERIES
 USNG Page #: 18TXP3624
 Sheet ID: XP3624
 District: 3

TOWNS INCLUDED ON SHEET
 Castleton
 Fair Haven
 Fair Haven U.C.
 Poultney
 West Haven



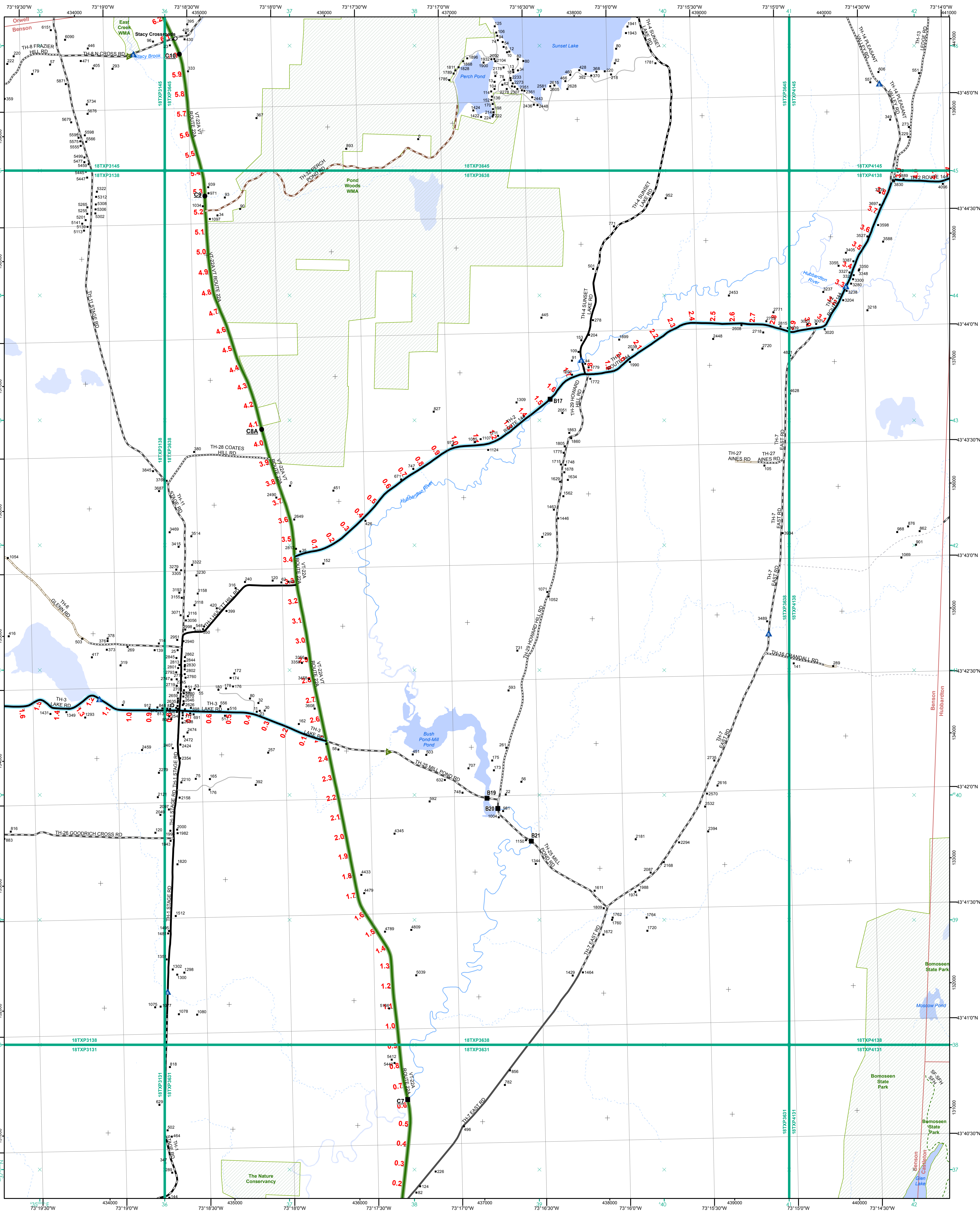
- Interstate
 - Interstate Ramp
 - Divided U.S. Highway
 - U.S. Highway Ramp
 - U.S. Highway
 - State Highway - Paved
 - State Highway - Gravel
 - State Highway Ramp - Paved
 - Class 1 - Paved
 - Class 2 - Paved
 - Class 2 - Gravel
 - Class 3 - Gravel
 - Class 3 - Graded Earth
 - Class 3 - Unimproved / Primitive
 - Class 4 - Paved
 - Class 4 - Gravel
 - Class 4 - Graded Earth
 - Class 4 - Unimproved / Primitive
 - Class 4 - Impassable or Untraveled
 - National or State Forest Highway
 - Legal Trail
 - Unconfirmed Legal Trail
 - Private
 - Discontinued
 - Winter Road Closure
- Functional Class**
- 2 - Principal Arterial - Other Freeway
 - 3 - Principal Arterial - Other
 - 4 - Minor Arterial
 - 5 - Major Collector
 - 6 - Minor Collector
- Railroad**
- Railroad
 - Rail Trail
 - Airport
- Bridge/Culvert**
- State/Town Bridge or Culvert greater than 20'
 - State Bridge or Culvert 6' - 20'
 - Bike Path Structure
 - ▲ Town Bridge 6' - 20'
 - ▲ Town Culvert 6' - 20'
 - D VT Trans Maintenance District Office
- Other Features**
- Named Lake-Pond
 - Unnamed Lake-Pond
 - Named River-Stream
 - Unnamed River-Stream
 - Public Land - State/Municipal
 - Green Mountain National Forest
 - District Boundary
 - Town Boundary
- 2.2 Distance along linear referenced highway (route log measure)**
- B20 / C20 State Bridge or Culvert Identifier**
B20 / C20 Town Bridge or Culvert Identifier
- 1,000 meter US National Grid
 North American Datum 1983
 Grid Zone Designation: 18T
- Vermont State Plane Coordinate System
 North American Datum of 1983
 SPCS_Zone_Identifier: 4400
 Geodetic Reference System 80
 500-meter grid, Easting - Northing
- Map generated: 07 August 2017
- Contact information:
 Vermont Agency of Transportation, Mapping Section
 1 National Life Drive, Montpelier, VT 05633-5001
 Telephone: 802-828-2600
- This map was funded in part through grants from the Federal Highway Administration, U.S. Department of Transportation. The representation of the authors expressed herein do not necessarily state or reflect those of the U.S. Department of Transportation.



0 0.2 0.4 0.6 0.8 Miles
 Scale 1:12,672 (printed size: 24 x 36 inches)

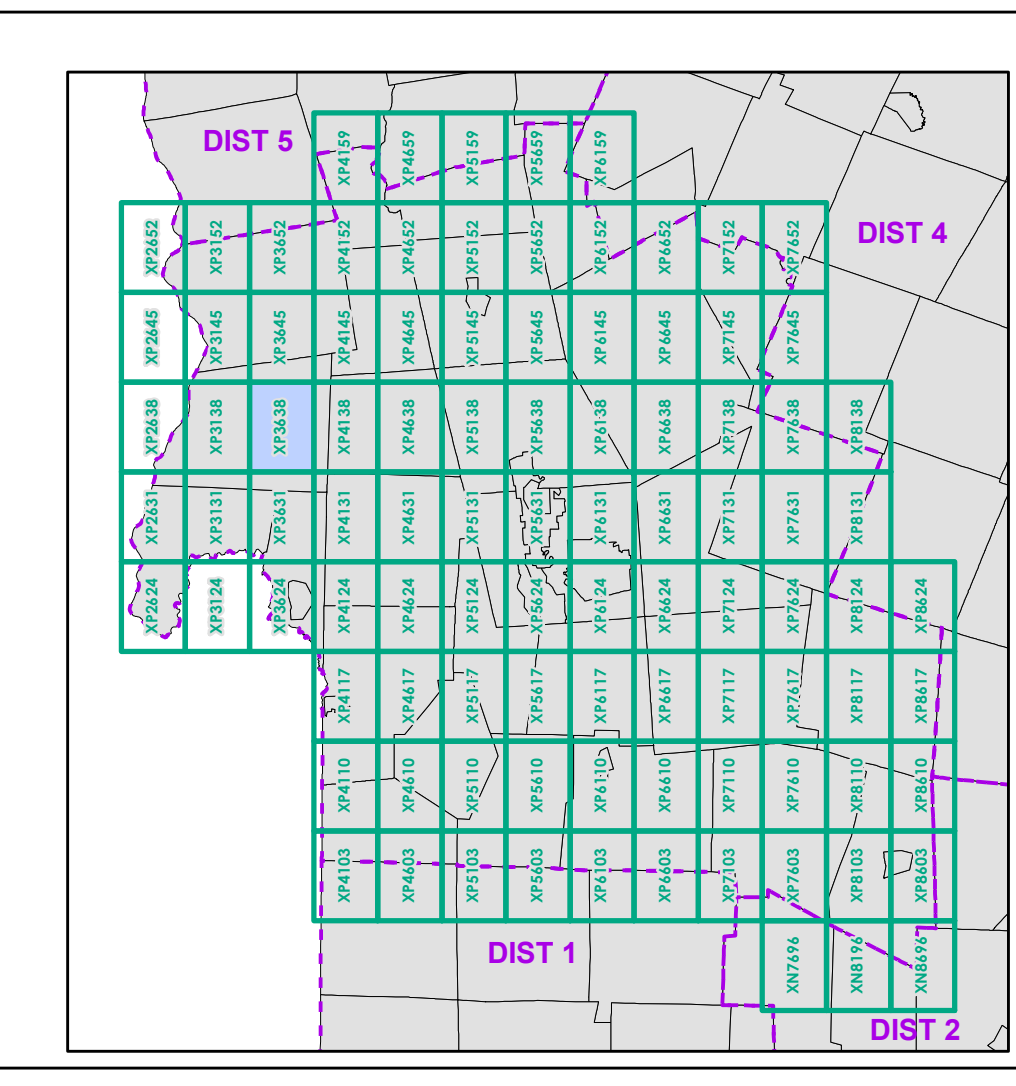
FIELD ASSESSMENT MAP SERIES
 USNG Page #: 18TXP3631
 Sheet ID: XP3631
 District: 3

TOWNS INCLUDED ON SHEET
 Benson
 Castleton
 Fair Haven
 Hubbardton
 West Haven



- Interstate
- Interstate Ramp
- Divided U.S. Highway
- U.S. Highway Ramp
- U.S. Highway
- State Highway - Paved
- State Highway - Gravel
- State Highway Ramp - Paved
- Class 1 - Paved
- Class 2 - Paved
- Class 2 - Gravel
- Class 2 - Graded Earth
- Class 3 - Paved
- Class 3 - Gravel
- Class 3 - Graded Earth
- Class 3 - Unimproved / Primitive
- Class 4 - Paved
- Class 4 - Gravel
- Class 4 - Graded Earth
- Class 4 - Unimproved / Primitive
- Class 4 - Impassable or Untraveled
- National or State Forest Highway
- Legal Trail
- Unconfirmed Legal Trail
- Private
- Discontinued
- Winter Road Closure

- Functional Class**
- 2 - Principal Arterial - Other Freeway
 - 3 - Principal Arterial - Other
 - 4 - Minor Arterial
 - 5 - Major Collector
 - 6 - Minor Collector
- Railroad**
- Railroad
 - Rail Trail
 - Airport
- Bridge-Culvert**
- State/Town Bridge or Culvert Greater than 20'
 - State Bridge or Culvert 6' - 20'
 - Bike Path Structure
 - Town Bridge 6' - 20'
 - Town Culvert 6' - 20'
 - VTrans Maintenance District Office
 - Named Lake-Pond
 - Unnamed Lake-Pond
 - Named River-Stream
 - Unnamed River-Stream
 - Public Land - State/Municipal
 - Private
 - Green Mountain National Forest
 - District Boundary
 - Town Boundary
- Map generated: 07 August 2017



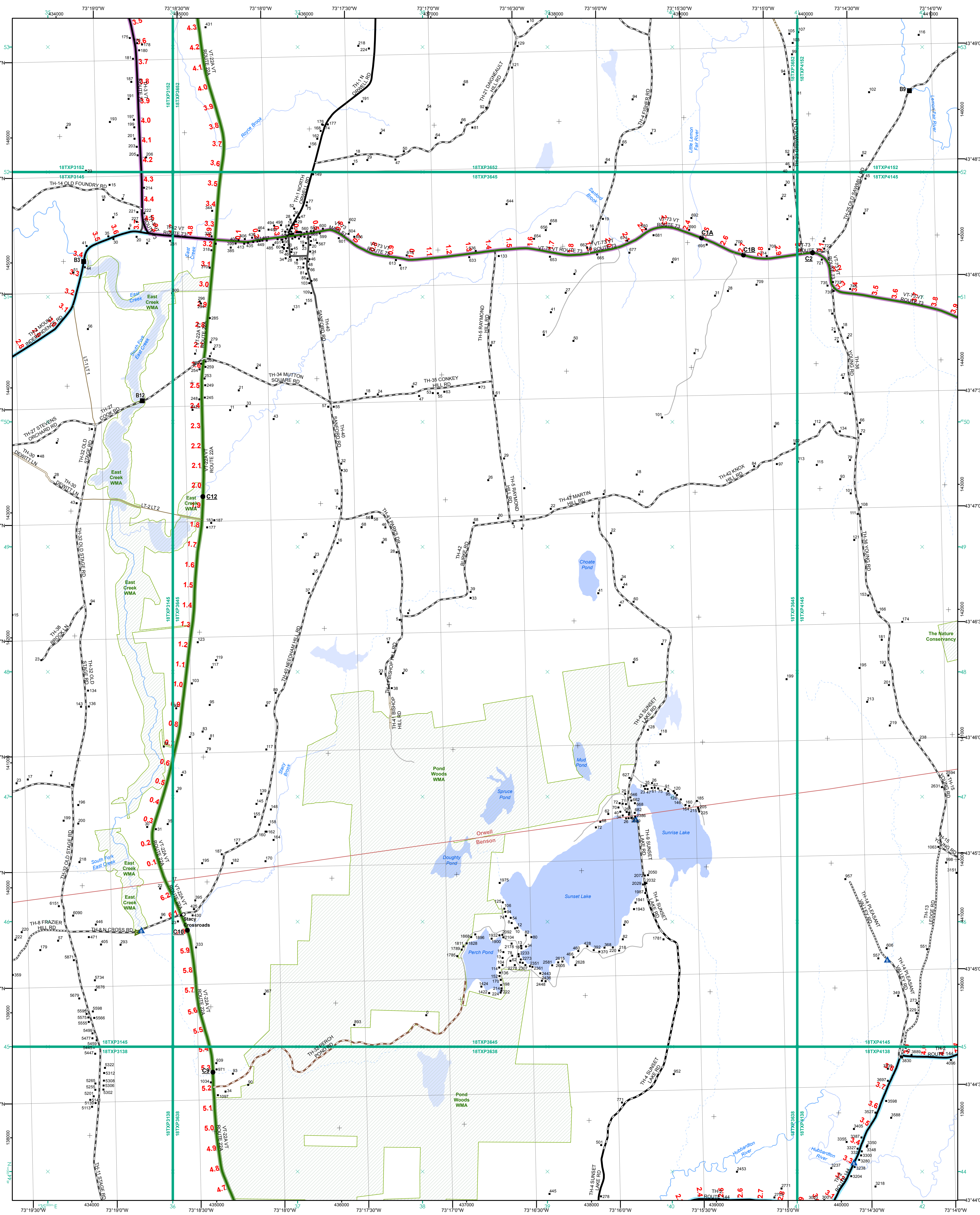
0 0.2 0.4 0.6 0.8 Miles
Scale 1:12,672 (printed size: 24 x 36 inches)

FIELD ASSESSMENT MAP SERIES
USNG Page #: 18TXP3638
Sheet ID: XP3638
District: 3

TOWNS INCLUDED ON SHEET
Benson
Castleton
Hubbardton
Orwell

Contact information:
Vermont Agency of Transportation, Mapping Section
1 National Life Drive, Montpelier, VT 05633-5001
Telephone: 802-828-2600

This map was funded in part through grants from the Federal Highway Administration, U.S. Department of Transportation. The representation of the authors expressed herein do not necessarily state or reflect those of the U.S. Department of Transportation.



Functional Class

- 2 - Principal Arterial - Other Freeway
- 3 - Principal Arterial - Other
- 4 - Minor Arterial
- 5 - Major Collector
- 6 - Minor Collector

Railroad

- Railroad
- Rail Trail
- Airport

Bridge-Culvert

- State/Town Bridge or Culvert Greater than 20'
- State Bridge or Culvert 6' - 20'
- Bike Path Structure
- Town Bridge 6' - 20'
- Town Culvert 6' - 20'
- VT Trans Maintenance District Office
- Named Lake-Pond
- Unnamed Lake-Pond
- Named River-Stream
- Unnamed River-Stream
- Public Land - State/Municipal
- Green Mountain National Forest
- District Boundary
- Town Boundary

Other Features:

- Interstate
- Interstate Ramp
- Divided U.S. Highway
- U.S. Highway Ramp
- U.S. Highway
- State Highway - Paved
- State Highway - Gravel
- State Highway Ramp - Paved
- Class 1 - Paved
- Class 2 - Paved
- Class 2 - Graded Earth
- Class 3 - Paved
- Class 3 - Gravel
- Class 3 - Graded Earth
- Class 3 - Unimproved / Primitive
- Class 4 - Paved
- Class 4 - Gravel
- Class 4 - Graded Earth
- Class 4 - Unimproved / Primitive
- Class 4 - Impassable or Untraveled
- National or State Forest Highway
- Legal Trail
- Unconfirmed Legal Trail
- Private
- Discontinued
- Winter Road Closure

2.2 Distance along linear referenced highway (route log measure)

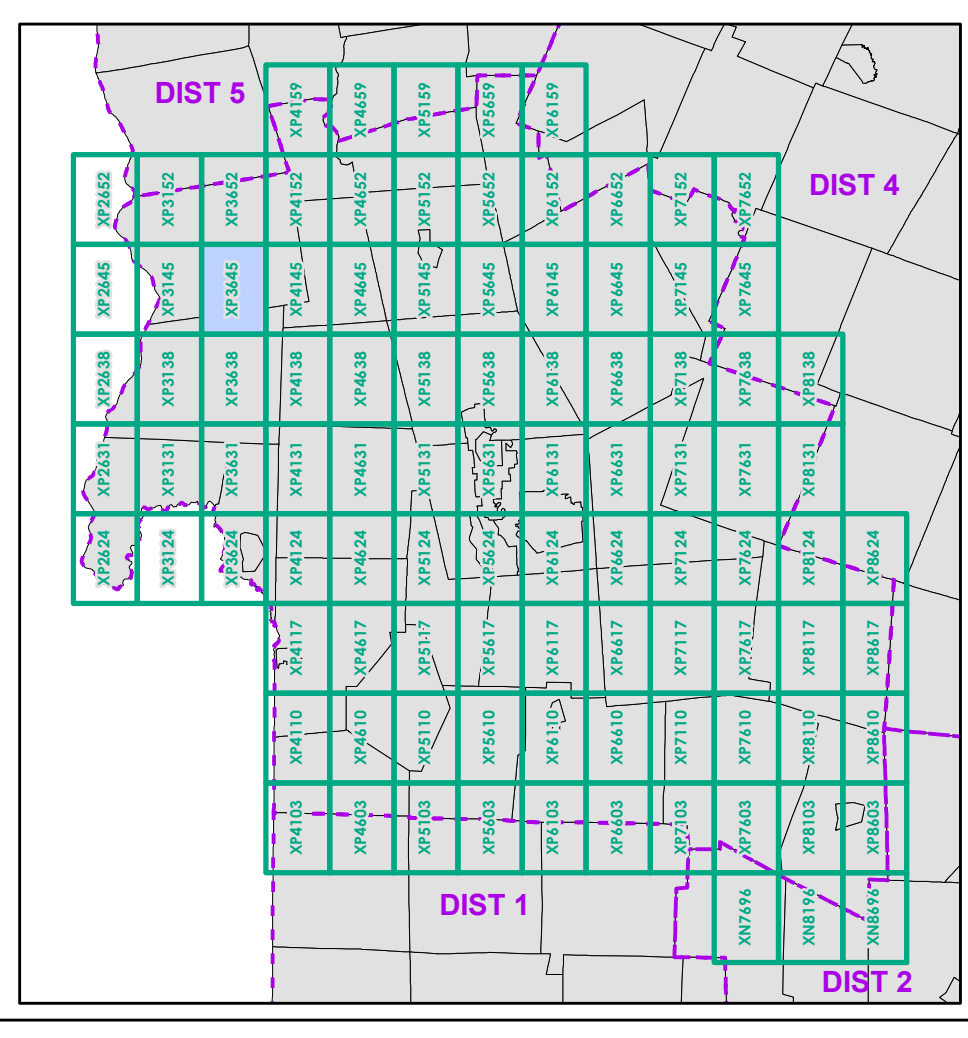
B20 / C20 State Bridge or Culvert Identifier
B20 / C20 Town Bridge or Culvert Identifier

1,000 meter US National Grid
 North American Datum 1983
 Grid Zone Designation: 18T
 Vermont State Plane Coordinate System
 North American Datum of 1983
 SPCS_Zone Identifier: 4400
 Geodetic Reference System 80
 500-meter grid, Easting - Northing

Map generated: 07 August 2017

Contact information:
 Vermont Agency of Transportation, Mapping Section
 1 National Life Drive, Montpelier, VT 05633-5001
 Telephone: 802-828-2600

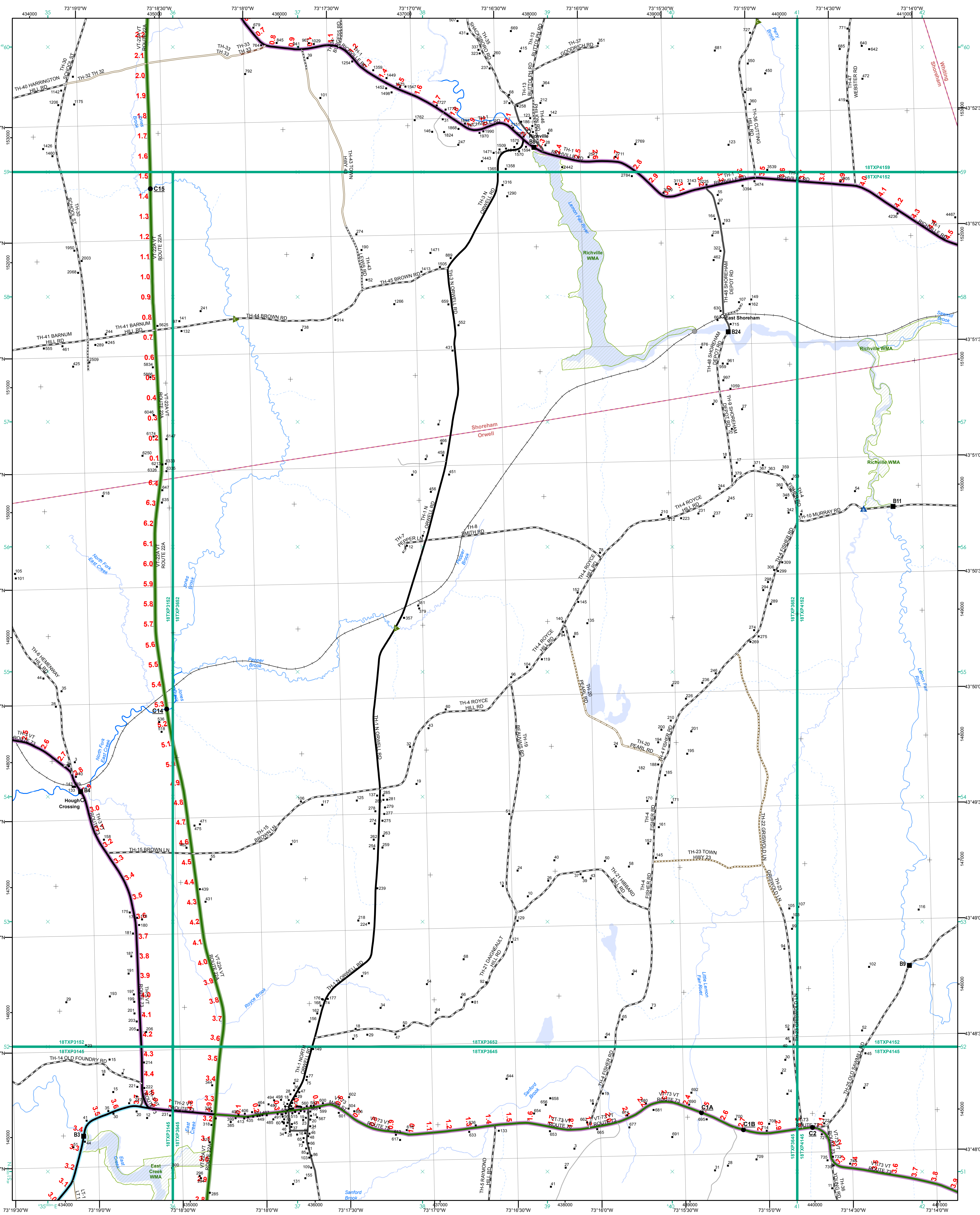
This map was funded in part through grants from the Federal Highway Administration, U.S. Department of Transportation. The representation of the authors expressed herein do not necessarily state or reflect those of the U. S. Department of Transportation.



0 0.2 0.4 0.6 0.8 Miles
 Scale 1:12,672 (printed size: 24 x 36 inches)

FIELD ASSESSMENT MAP SERIES
 USNG Page #: 18TXP3645
 Sheet ID: XP3645
 District: 3

TOWNS INCLUDED ON SHEET
 Benson
 Orwell



Functional Class

- 2 - Principal Arterial - Other Freeway
- 3 - Principal Arterial - Other
- 4 - Minor Arterial
- 5 - Major Collector
- 6 - Minor Collector

Railroad

- Railroad
- Rail Trail
- Airport

Bridge/Culvert

- State/Town Bridge or Culvert Greater than 20'
- State Bridge or Culvert 6' - 20'
- Bike Path Structure
- Town Bridge 6' - 20'
- Town Culvert 6' - 20'
- VT Trans Maintenance District Office
- Named Lake-Pond
- Unnamed Lake-Pond
- Named River-Stream
- Unnamed River-Stream
- Public Land - State/Municipal
- Green Mountain National Forest
- District Boundary
- Town Boundary

Other Symbols

- Winter Road Closure

2.2 Distance along linear referenced highway (route log measure)

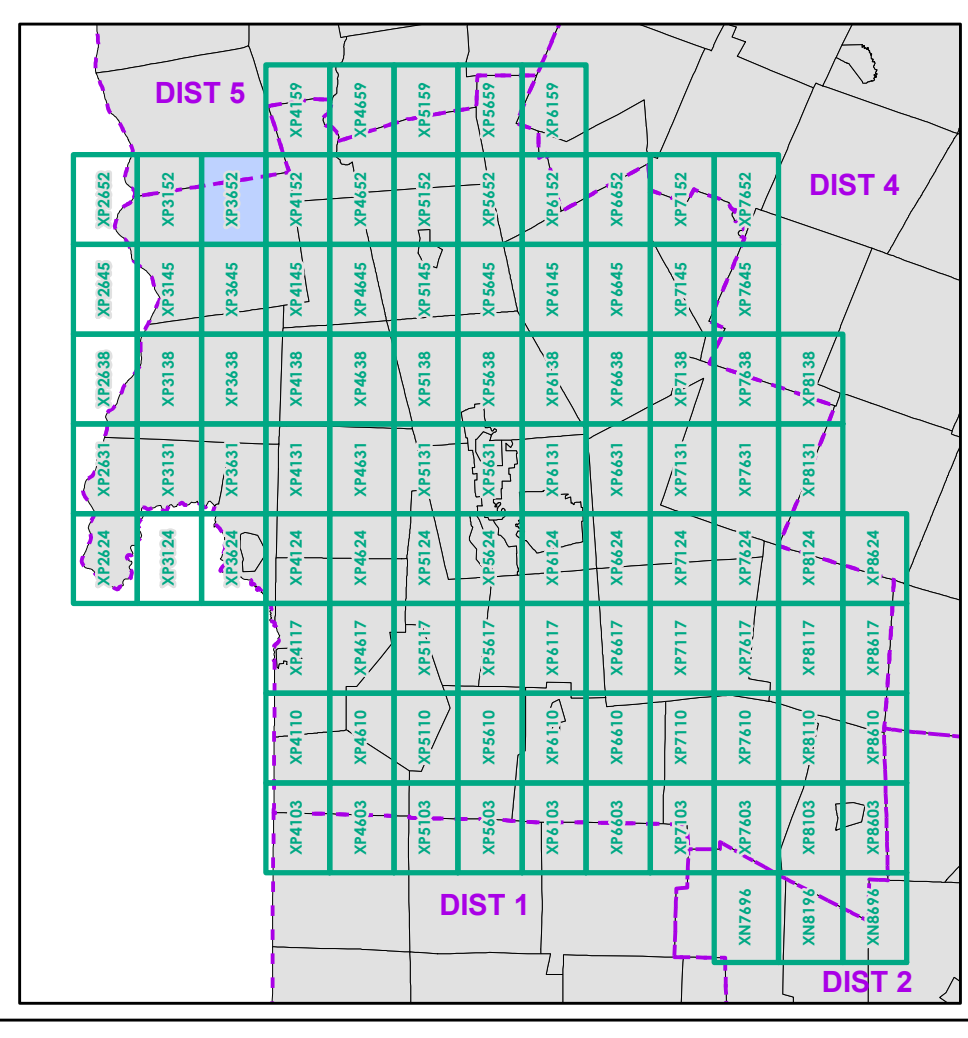
B20 / C20 State Bridge or Culvert Identifier
B20 / C20 Town Bridge or Culvert Identifier

1,000 meter US National Grid
 North American Datum 1983
 Grid Zone Designation: 18T
 Vermont State Plane Coordinate System
 North American Datum of 1983
 SPCS_Zone Identifier: 4400
 Geodetic Reference System 80
 500-meter grid, Easting - Northing

Map generated: 07 August 2017

Contact information:
 Vermont Agency of Transportation, Mapping Section
 1 National Life Drive, Montpelier, VT 05633-5001
 Telephone: 802-828-2600

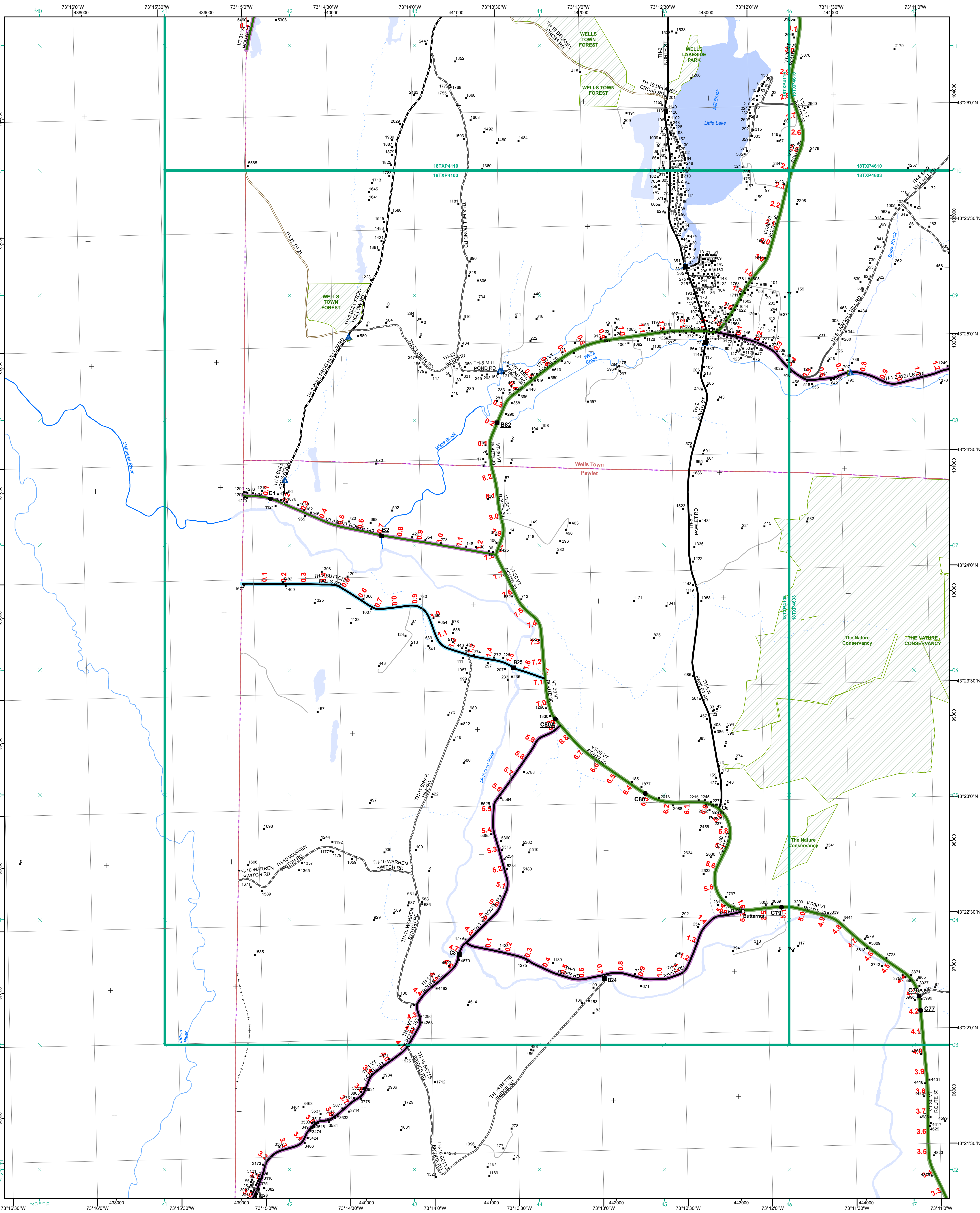
This map was funded in part through grants from the Federal Highway Administration, U.S. Department of Transportation. The representation of the authors expressed herein do not necessarily state or reflect those of the U. S. Department of Transportation.



0 0.2 0.4 0.6 0.8 Miles
 Scale 1:12,672 (printed size: 24 x 36 inches)

FIELD ASSESSMENT MAP SERIES
 USNG Page #: 18TXP3652
 Sheet ID: XP3652
 District: 3

TOWNS INCLUDED ON SHEET
 Orwell
 Shoreham
 Whiting



- Interstate
- Interstate Ramp
- Divided U.S. Highway
- U.S. Highway Ramp
- U.S. Highway
- State Highway - Paved
- State Highway - Gravel
- State Highway Ramp - Paved
- Class 1 - Paved
- Class 2 - Paved
- Class 2 - Gravel
- Class 3 - Graded Earth
- Class 3 - Gravel
- Class 3 - Unimproved / Primitive
- Class 4 - Paved
- Class 4 - Gravel
- Class 4 - Graded Earth
- Class 4 - Unimproved / Primitive
- Class 4 - Impassable or Untraveled
- National or State Forest Highway
- Legal Trail
- Unconfirmed Legal Trail
- Private
- Discontinued
- Winter Road Closure

Functional Class

- 2 - Principal Arterial - Other Freeway
- 3 - Principal Arterial - Other
- 4 - Minor Arterial
- 5 - Major Collector
- 6 - Minor Collector

Railroad

- Railroad
- Rail Trail
- Airport

Bridge-Culvert

- State/Town Bridge or Culvert Greater than 20'
- State Bridge or Culvert 6' - 20'
- Bike Path Structure
- Town Bridge 6' - 20'
- Town Culvert 6' - 20'
- VTrans Maintenance District Office
- Named Lake-Pond
- Unnamed Lake-Pond
- Named River-Stream
- Unnamed River-Stream
- Public Land - State/Municipal
- Private
- Green Mountain National Forest
- District Boundary
- Town Boundary

2.2 Distance along linear referenced highway (route log measure)

B20 / C20 State Bridge or Culvert Identifier
B20 / C20 Town Bridge or Culvert Identifier

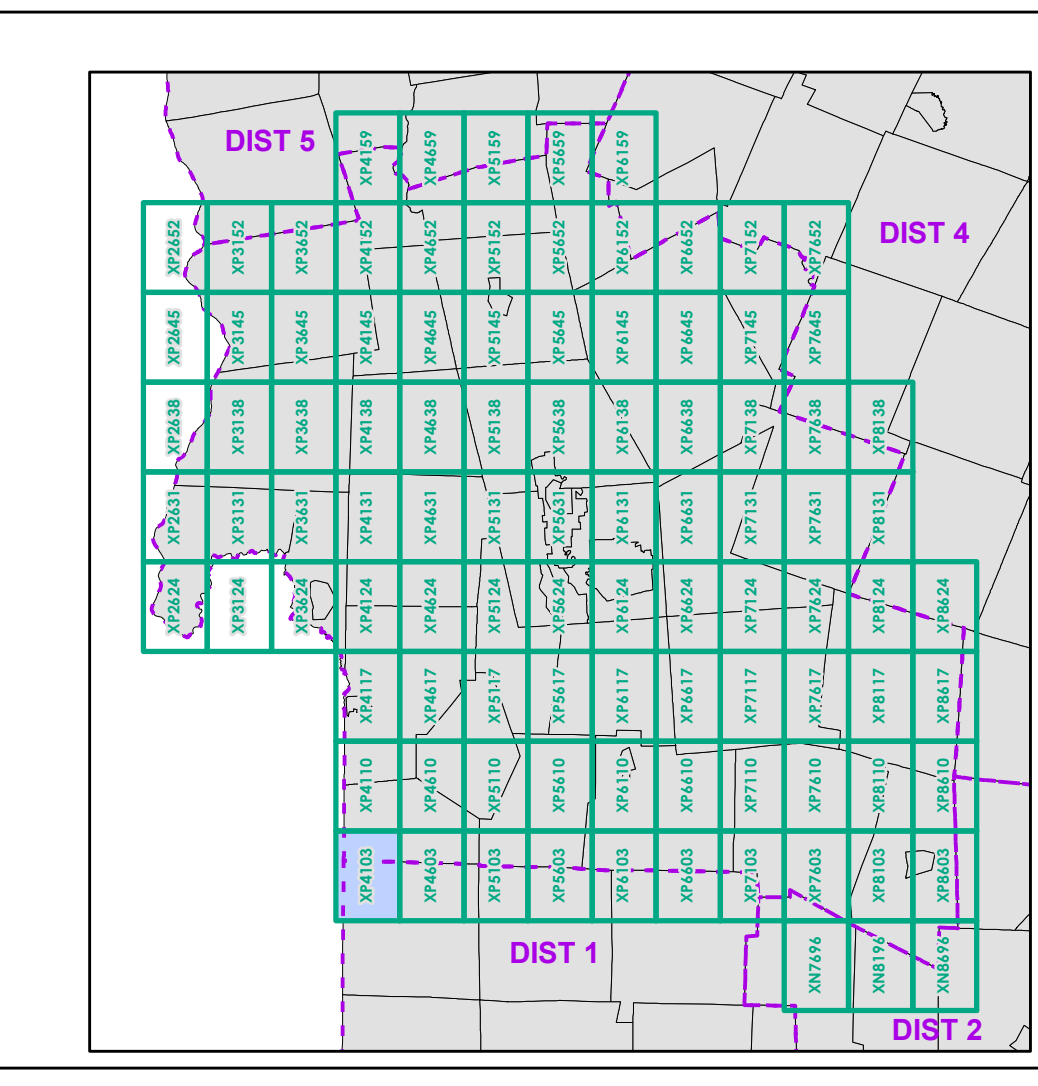
1,000 meter US National Grid
North American Datum 1983
Grid Zone Designation: 18T

Vermont State Plane Coordinate System
North American Datum of 1983
SPCS_Zone_Identifier: 4400
Geodetic Reference System 80
500-meter grid, Easting - Northing

Map generated: 07 August 2017

Contact information:
Vermont Agency of Transportation, Mapping Section
1 National Life Drive, Montpelier, VT 05633-5001
Telephone: 802-828-2600

This map was funded in part through grants from the Federal Highway Administration, U.S. Department of Transportation. The representation of the authors expressed herein do not necessarily state or reflect those of the U. S. Department of Transportation.



0 0.2 0.4 0.6 0.8 Miles

Scale 1:12,672 (printed size: 24 x 36 inches)

FIELD ASSESSMENT MAP SERIES

USNG Page #: 18TXP4103

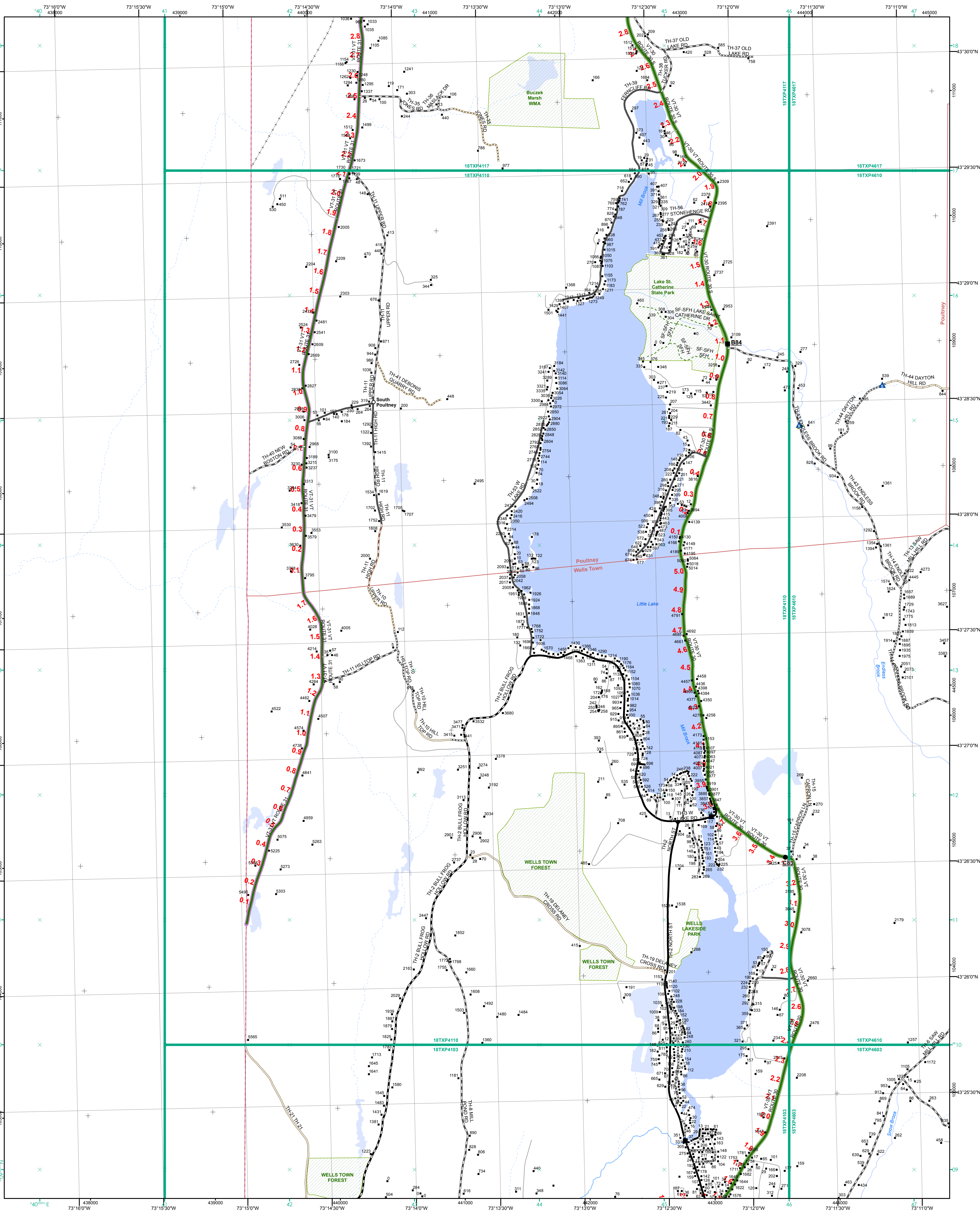
Sheet ID: XP4103

District: 3

TOWNS INCLUDED ON SHEET

Pawlet

Wells Town



- Interstate
- Interstate Ramp
- Divided U.S. Highway
- U.S. Highway Ramp
- U.S. Highway
- State Highway - Paved
- State Highway - Gravel
- State Highway Ramp - Paved
- Class 1 - Paved
- Class 2 - Paved
- Class 2 - Gravel
- Class 3 - Gravel
- Class 3 - Graded Earth
- Class 3 - Unimproved / Primitive
- Class 4 - Paved
- Class 4 - Gravel
- Class 4 - Graded Earth
- Class 4 - Unimproved / Primitive
- Class 4 - Impassable or Untraveled
- National or State Forest Highway
- Legal Trail
- Unconfirmed Legal Trail
- Private
- Discontinued
- Winter Road Closure

Functional Class

- 2 - Principal Arterial - Other Freeway
- 3 - Principal Arterial - Other
- 4 - Minor Arterial
- 5 - Major Collector
- 6 - Minor Collector

Railroad

- Railroad
- Rail Trail
- Airport

Bridge-Culvert

- State/Town Bridge or Culvert Greater than 20'
- State Bridge or Culvert 6' - 20'
- Bike Path Structure
- Town Bridge 6' - 20'
- Town Culvert 6' - 20'
- VT Trans Maintenance District Office
- Named Lake-Pond
- Unnamed Lake-Pond
- Named River-Stream
- Unnamed River-Stream
- Public Land - State/Municipal
- Green Mountain National Forest
- District Boundary
- Town Boundary

2.2 Distance along linear referenced highway (route log measure)

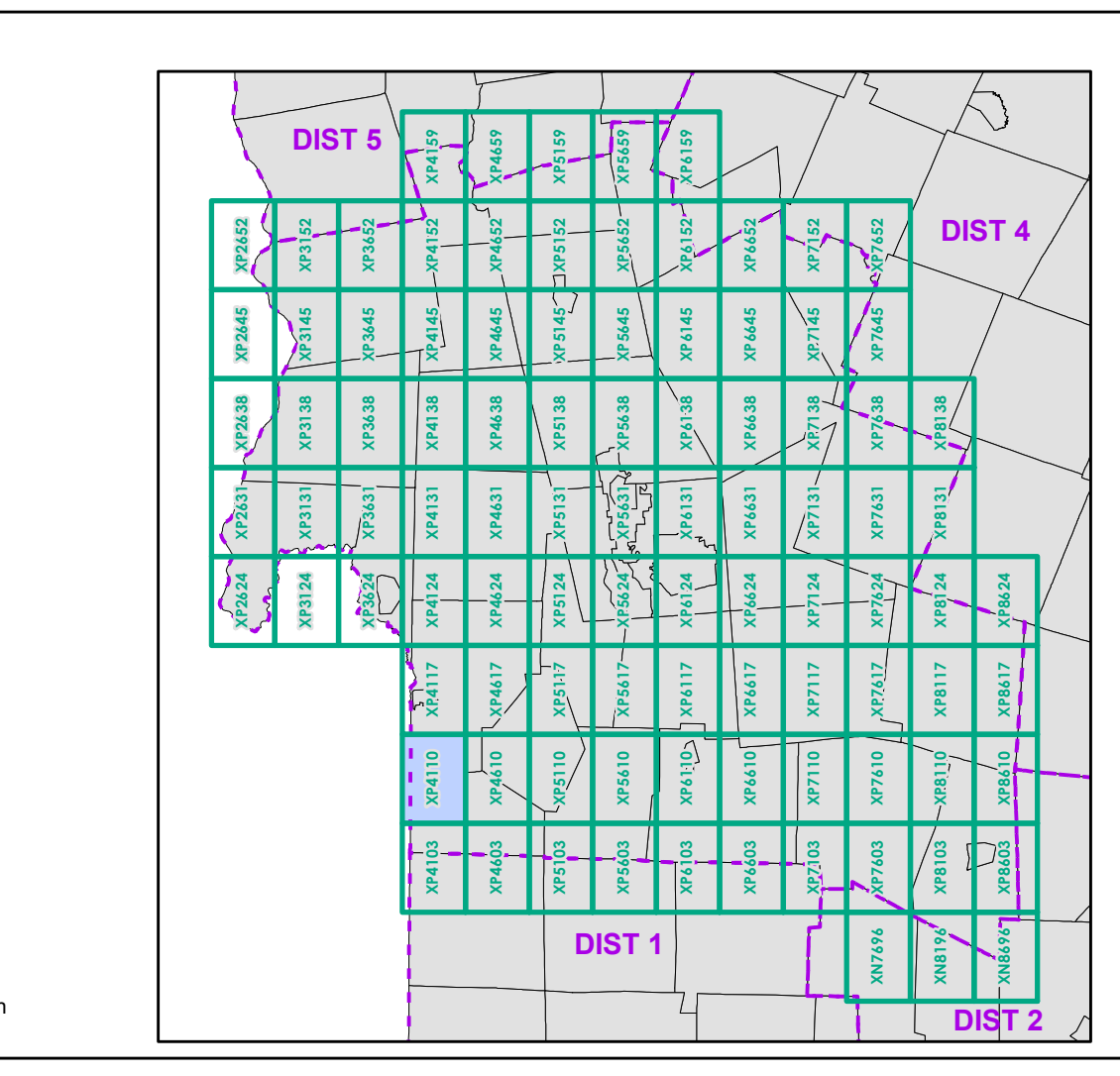
B20 / C20 State Bridge or Culvert Identifier
B20 / C20 Town Bridge or Culvert Identifier

1,000 meter US National Grid
 North American Datum 1983
 Grid Zone Designation: 18T
 Vermont State Plane Coordinate System
 North American Datum of 1983
 SPCS_Zone_Identifier: 4400
 Geodetic Reference System 80
 500-meter grid, Easting - Northing

Map generated: 07 August 2017

Contact information:
 Vermont Agency of Transportation, Mapping Section
 1 National Life Drive, Montpelier, VT 05633-5001
 Telephone: 802-828-2600

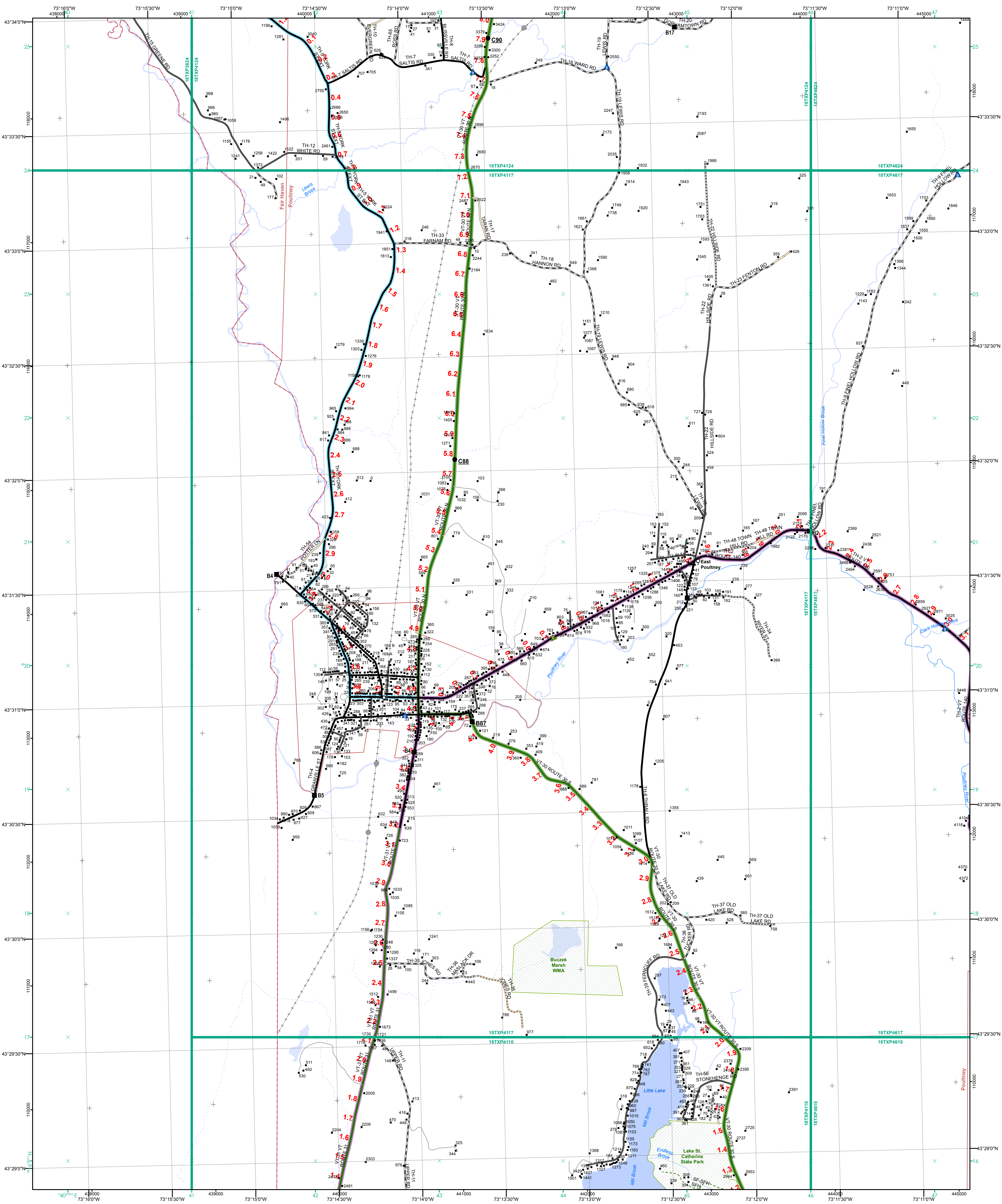
This map was funded in part through grants from the Federal Highway Administration, U.S. Department of Transportation. The representation of the authors expressed herein do not necessarily state or reflect those of the U. S. Department of Transportation.



0 0.2 0.4 0.6 0.8 Miles
 Scale 1:12,672 (printed size: 24 x 36 inches)

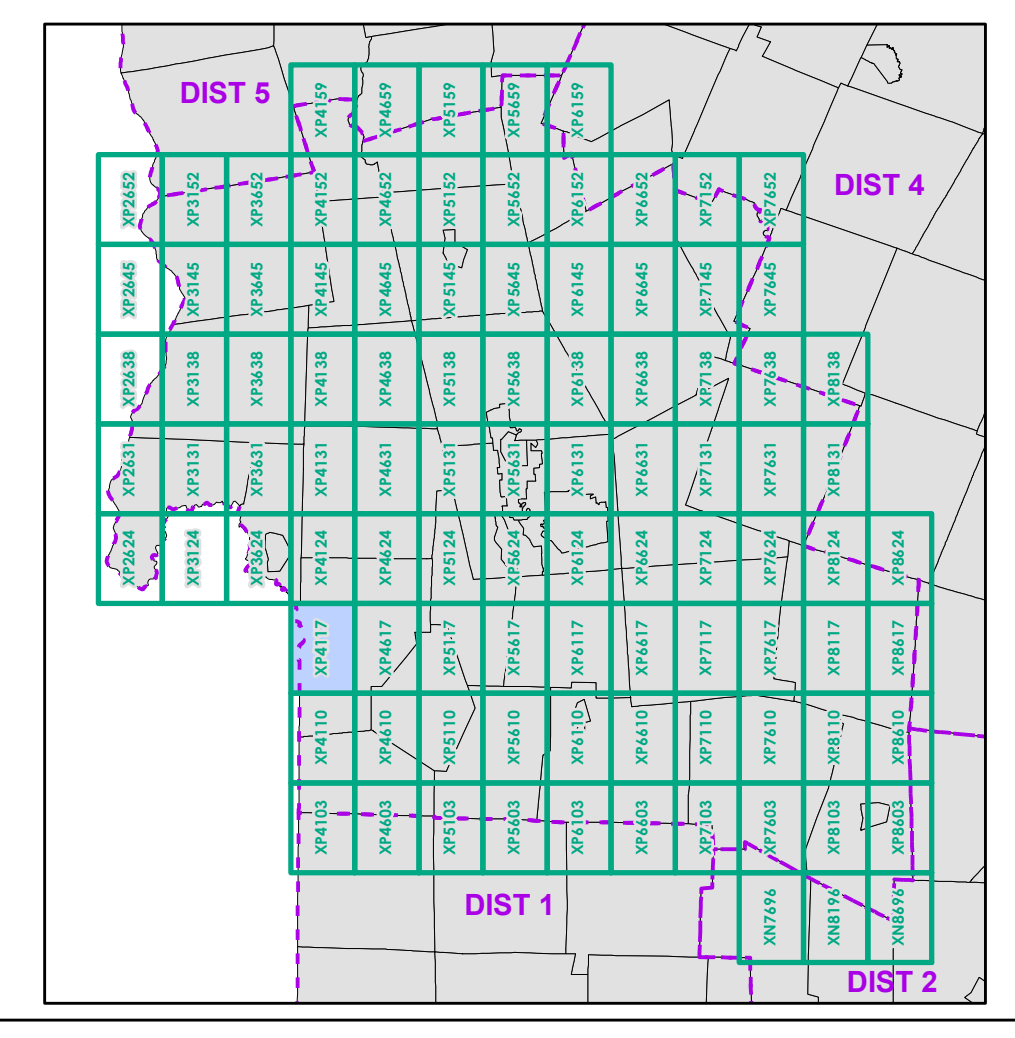
FIELD ASSESSMENT MAP SERIES
 USNG Page #: 18TXP4110
 Sheet ID: XP4110
 District: 3

TOWNS INCLUDED ON SHEET
 Middletown Springs
 Poultney
 Wells Town



- Interstate
- Interstate Ramp
- Divided U.S. Highway
- U.S. Highway Ramp
- U.S. Highway
- State Highway - Paved
- State Highway - Gravel
- State Highway Ramp - Paved
- Class 1 - Paved
- Class 2 - Paved
- Class 2 - Gravel
- Class 3 - Gravel
- Class 3 - Graded Earth
- Class 3 - Unimproved / Primitive
- Class 4 - Paved
- Class 4 - Gravel
- Class 4 - Graded Earth
- Class 4 - Unimproved / Primitive
- Class 4 - Impassable or Untraveled
- National or State Forest Highway
- Legal Trail
- Unconfirmed Legal Trail
- Private
- Discontinued
- Winter Road Closure

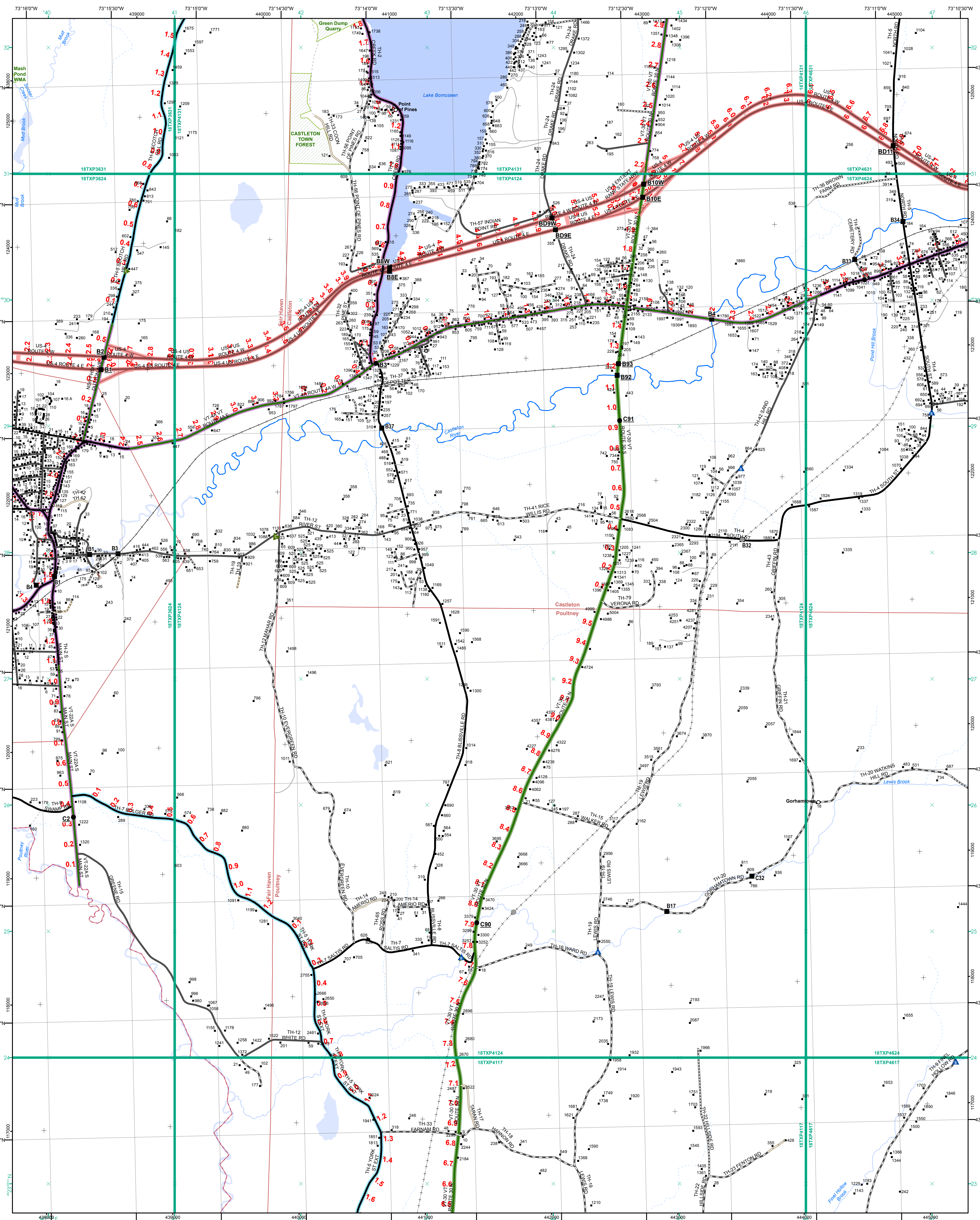
- Functional Class**
- 2 - Principal Arterial - Other Freeway
 - 3 - Principal Arterial - Other
 - 4 - Minor Arterial
 - 5 - Major Collector
 - 6 - Minor Collector
- Railroad**
- Railroad
 - Rail Trail
 - Airport
- Bridge-Culvert**
- State/Town Bridge or Culvert Greater than 20'
 - State Bridge or Culvert 6' - 20'
 - Bike Path Structure
 - Town Bridge 6' - 20'
 - Town Culvert 6' - 20'
 - VTrans Maintenance District Office
 - Named Lake-Pond
 - Unnamed Lake-Pond
 - Named River-Stream
 - Unnamed River-Stream
 - Public Land - State/Municipal
 - Green Mountain National Forest
 - District Boundary
 - Town Boundary
- 2.2 Distance along linear referenced highway (route log measure)
- B20 / C20 State Bridge or Culvert Identifier
B20 / C20 Town Bridge or Culvert Identifier
- 1,000 meter US National Grid
North American Datum 1983
Grid Zone Designation: 18T
Vermont State Plane Coordinate System
North American Datum of 1983
SPCS_Zone_Identifier: 4400
Geodetic Reference System 80
500-meter grid, Easting - Northing
- Map generated: 07 August 2017
- Contact information:
Vermont Agency of Transportation, Mapping Section
1 National Life Drive, Montpelier, VT 05633-5001
Telephone: 802-828-2600
- This map was funded in part through grants from the Federal Highway Administration, U.S. Department of Transportation. The representation of the authors expressed herein do not necessarily state or reflect those of the U.S. Department of Transportation.



0 0.2 0.4 0.6 0.8 Miles
Scale 1:12,672 (printed size: 24 x 36 inches)

FIELD ASSESSMENT MAP SERIES
USNG Page #: 18TXP4117
Sheet ID: XP4117
District: 3

TOWNS INCLUDED ON SHEET
Fair Haven
Middletown Springs
Poultney
Poultney Village



- | | |
|---|---|
| <ul style="list-style-type: none"> Interstate Interstate Ramp Divided U.S. Highway U.S. Highway Ramp U.S. Highway State Highway - Paved State Highway - Gravel State Highway Ramp - Paved Class 1 - Paved Class 2 - Paved Class 2 - Gravel Class 2 - Graded Earth Class 3 - Paved Class 3 - Gravel Class 3 - Graded Earth Class 3 - Unimproved / Primitive Class 4 - Paved Class 4 - Gravel Class 4 - Graded Earth Class 4 - Unimproved / Primitive Class 4 - Impassable or Untraveled National or State Forest Highway Legal Trail Unconfirmed Legal Trail Private Discontinued Winter Road Closure | <p>Functional Class</p> <ul style="list-style-type: none"> 2 - Principal Arterial - Other Freeway 3 - Principal Arterial - Other 4 - Minor Arterial 5 - Major Collector 6 - Minor Collector <p>Railroad</p> <ul style="list-style-type: none"> Railroad Rail Trail Airport <p>Bridge-Culvert</p> <ul style="list-style-type: none"> State/Town Bridge or Culvert Greater than 20' State Bridge or Culvert 6' - 20' Bike Path Structure Town Bridge 6' - 20' Town Culvert 6' - 20' VTrans Maintenance District Office Named Lake-Pond Unnamed Lake-Pond Named River-Stream Unnamed River-Stream Public Land - State/Municipal Private Green Mountain National Forest District Boundary Town Boundary |
|---|---|

2.2 Distance along linear referenced highway (route log measure)

B20 / C20 State Bridge or Culvert Identifier
B20 / C20 Town Bridge or Culvert Identifier

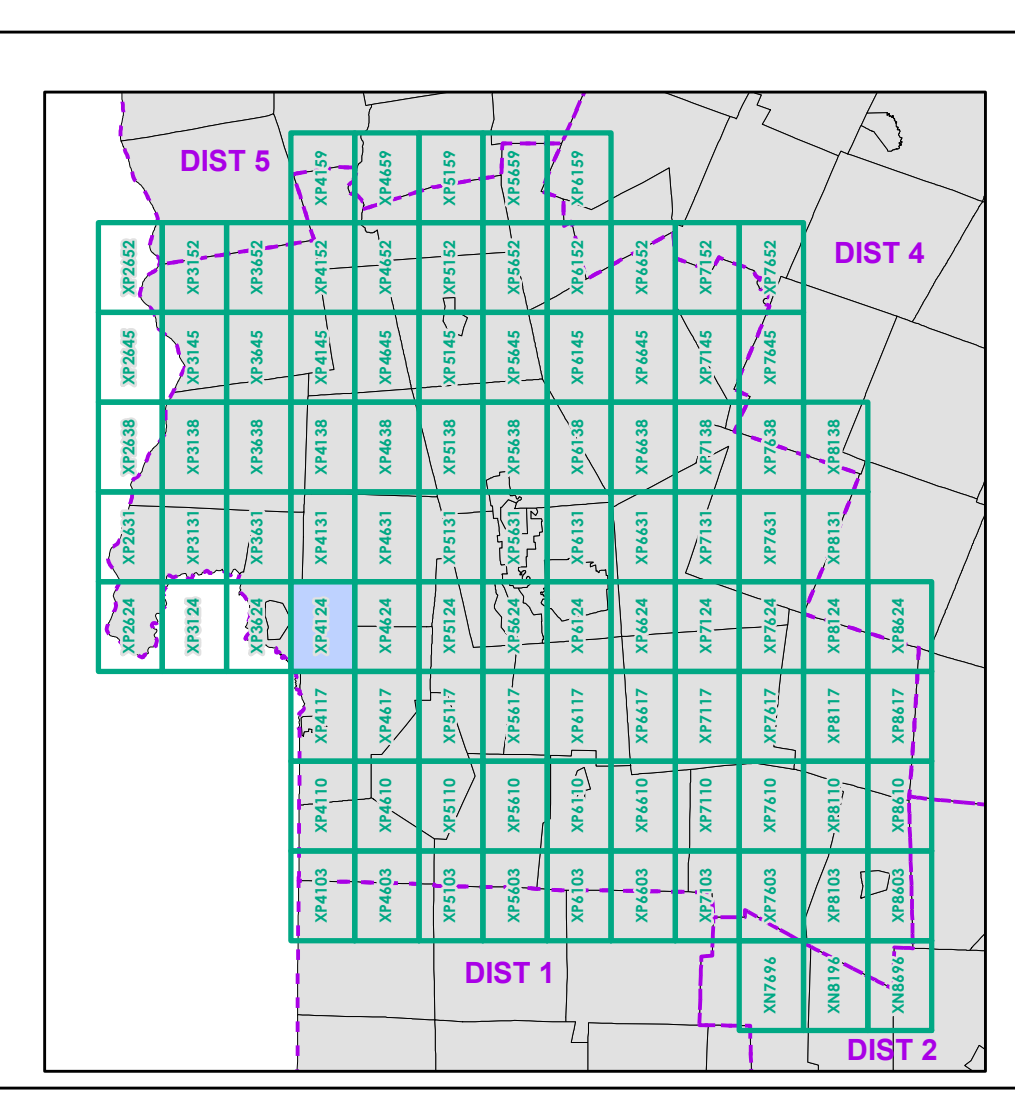
1,000 meter US National Grid
North American Datum 1983
Grid Zone Designation: 18T

Vermont State Plane Coordinate System
North American Datum of 1983
SPCS_Zone_Identifier: 4400
Geodetic Reference System 80
500-meter grid, Easting - Northing

Map generated: 07 August 2017

Contact information:
Vermont Agency of Transportation, Mapping Section
1 National Life Drive, Montpelier, VT 05633-5001
Telephone: 802-828-2600

This map was funded in part through grants from the Federal Highway Administration, U.S. Department of Transportation. The representation of the authors expressed herein do not necessarily state or reflect those of the U.S. Department of Transportation.



0 0.2 0.4 0.6 0.8 Miles

Scale 1:12,672 (printed size: 24 x 36 inches)

FIELD ASSESSMENT MAP SERIES

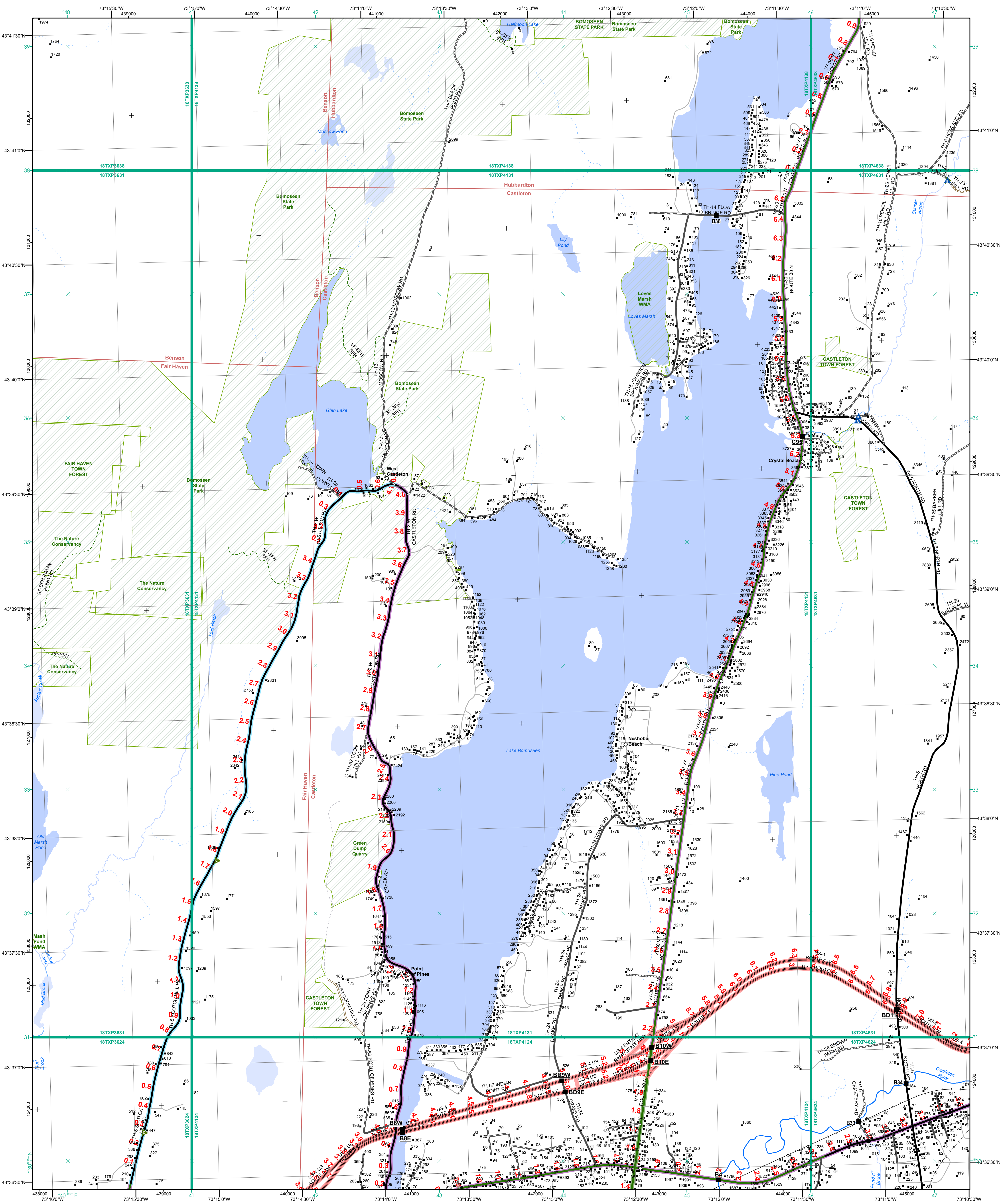
USNG Page #: 18TXP4124

Sheet ID: XP4124

District: 3

TOWNS INCLUDED ON SHEET

Castleton
Fair Haven U.C.
Poultney



- | | |
|--|---|
| <ul style="list-style-type: none"> Interstate Interstate Ramp Divided U.S. Highway U.S. Highway Ramp U.S. Highway State Highway - Paved State Highway - Gravel State Highway Ramp - Paved Class 1 - Paved Class 2 - Paved Class 2 - Gravel Class 3 - Graded Earth Class 3 - Gravel Class 3 - Unimproved / Primitive Class 4 - Paved Class 4 - Gravel Class 4 - Unimproved / Primitive Class 4 - Impassable or Untraveled National or State Forest Highway Legal Trail Unnamed River-Stream Unconfirmed Legal Trail Private Discontinued Winter Road Closure | <p>Functional Class</p> <ul style="list-style-type: none"> 2 - Principal Arterial - Other Freeway 3 - Principal Arterial - Other 4 - Minor Arterial 5 - Major Collector 6 - Minor Collector <p>Railroad</p> <ul style="list-style-type: none"> Railroad Rail Trail Airport <p>Bridge-Culvert</p> <ul style="list-style-type: none"> State/Town Bridge or Culvert Greater than 20' State Bridge or Culvert 6' - 20' Bike Path Structure Town Bridge 6' - 20' Town Culvert 6' - 20' VT Trans Maintenance District Office <p>Named Lake-Pond</p> <ul style="list-style-type: none"> Named Lake-Pond Unnamed Lake-Pond Named River-Stream Unconfirmed Legal Trail Private Discontinued Town Boundary |
|--|---|

2.2 Distance along linear referenced highway (route log measure)

B20 / C20 State Bridge or Culvert Identifier
B20 / C20 Town Bridge or Culvert Identifier

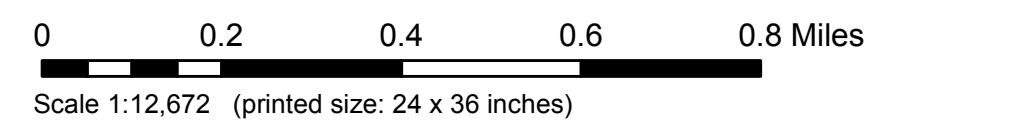
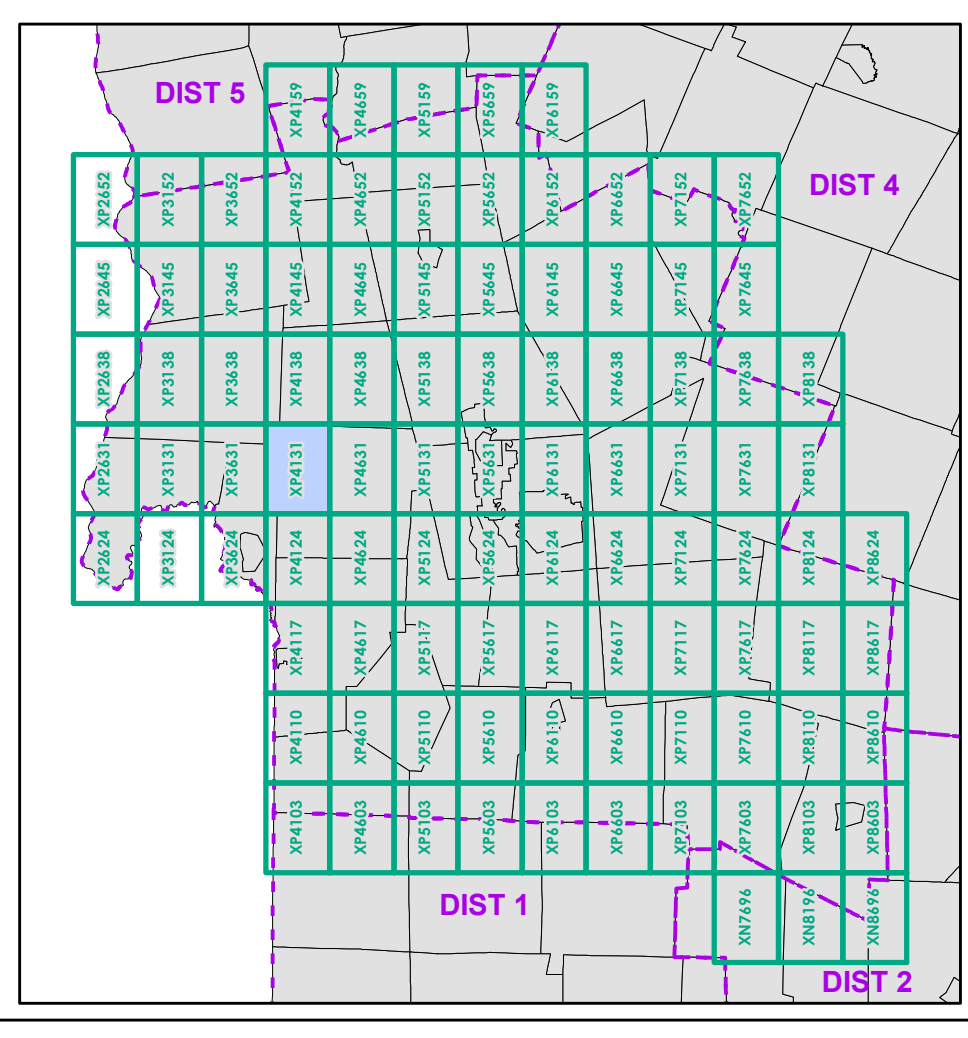
1,000 meter US National Grid
North American Datum 1983
Grid Zone Designation: 18T

Vermont State Plane Coordinate System
North American Datum of 1983
SPCS_Zone Identifier: 4400
Geodetic Reference System 80
500-meter grid, Easting - Northing

Map generated: 07 August 2017

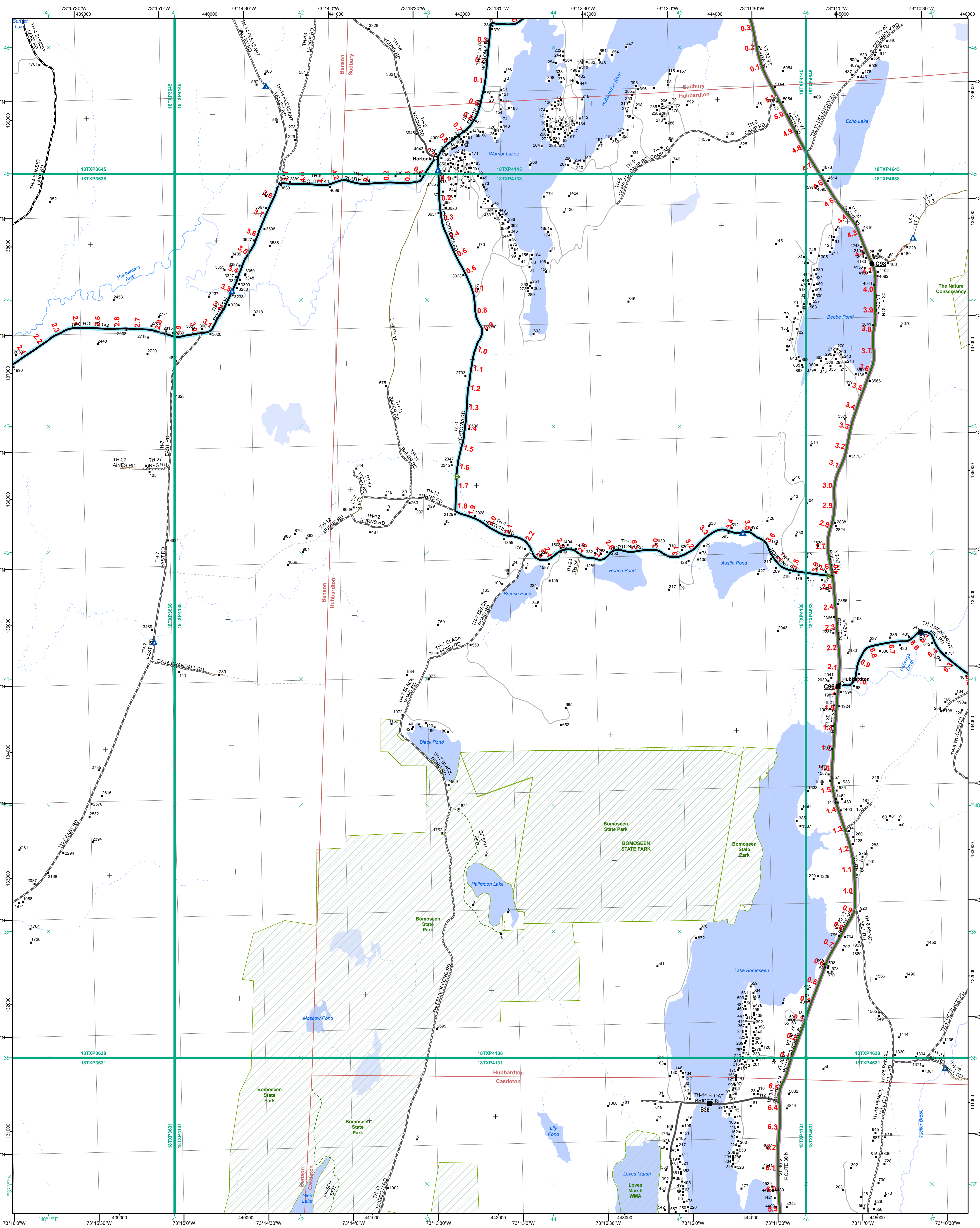
Contact information:
Vermont Agency of Transportation, Mapping Section
1 National Life Drive, Montpelier, VT 05633-5001
Telephone: 802-828-2600

This map was funded in part through grants from the Federal Highway Administration, U.S. Department of Transportation. The representation of the authors expressed hereon do not necessarily state or reflect those of the U.S. Department of Transportation.



FIELD ASSESSMENT MAP SERIES
USNG Page #: 18TXXP4131
Sheet ID: XP4131
District: 3

TOWNS INCLUDED ON SHEET
Benson
Castleton
Fair Haven
Hubbardton



2.2 Distance along linear referenced highway (route log measure)
B20 / C20 State Bridge or Culvert Identifier
B20 / C20 Town Bridge or Culvert Identifier

1,000 meter US National Grid
 North American Datum 1983
 Grid Zone Designation: 18T
 Vermont State Plane Coordinate System
 North American Datum of 1983
 SPCS_Zone_Identifier: 4400
 Geoidetic Reference System 80
 500-meter grid, Easting - Northing

Map generated: 07 August 2017

Contact information:
 Vermont Agency of Transportation, Mapping Section
 1 National Life Drive, Montpelier, VT 05633-5001
 Telephone: 802-828-2600

This map was funded in part through grants from the Federal Highway Administration, U.S. Department of Transportation. The representation of the authors expressed herein do not necessarily state or reflect those of the U.S. Department of Transportation.

Functional Class

- 2 - Principal Arterial - Other Freeway
- 3 - Principal Arterial - Other
- 4 - Minor Arterial
- 5 - Major Collector
- 6 - Minor Collector

Railroad

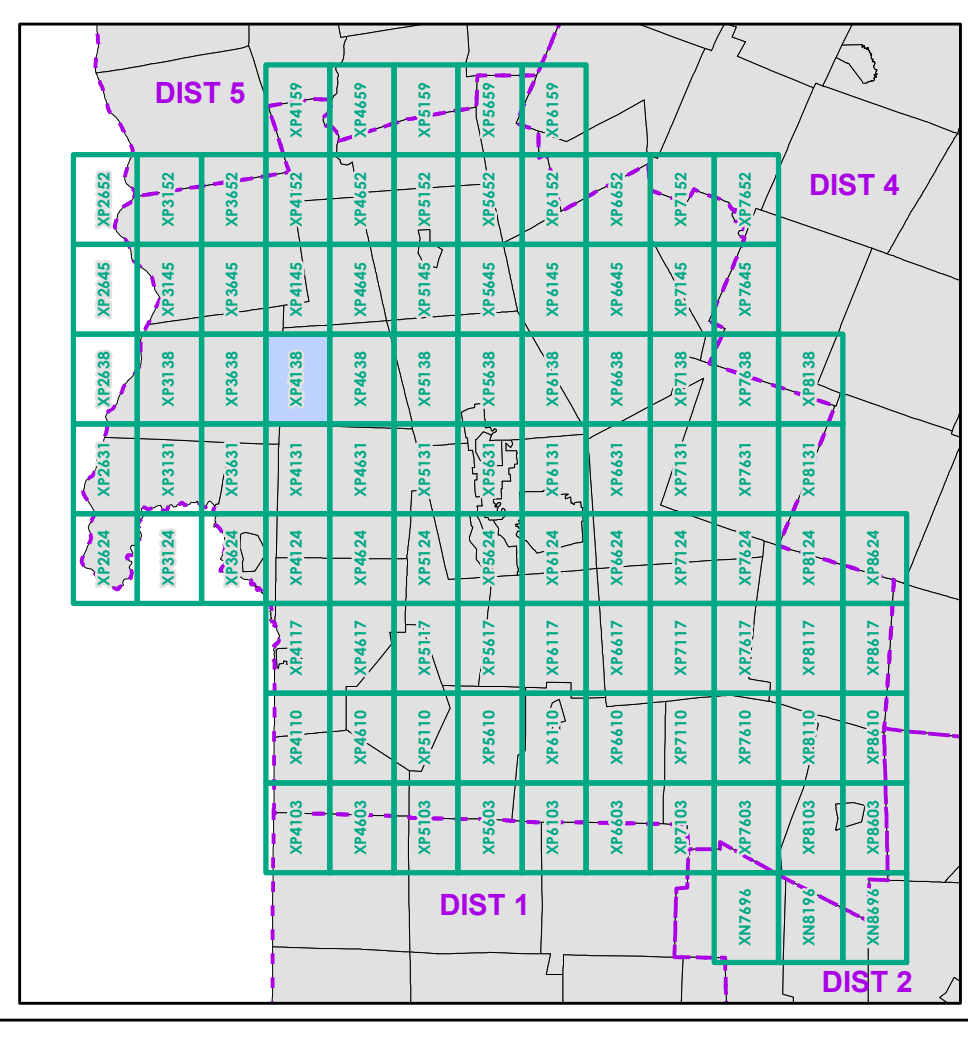
- Railroad
- Rail Trail
- Airport

Bridge-Culvert

- State/Town Bridge or Culvert greater than 20'
- State Bridge or Culvert 6' - 20'
- Bike Path Structure
- Town Bridge 6' - 20'
- Town Culvert 6' - 20'
- VT Trans Maintenance District Office
- Named Lake-Pond
- Unnamed Lake-Pond
- Named River-Stream
- Unnamed River-Stream
- Public Land - State/Municipal
- Green Mountain National Forest
- District Boundary
- Town Boundary

Other Features

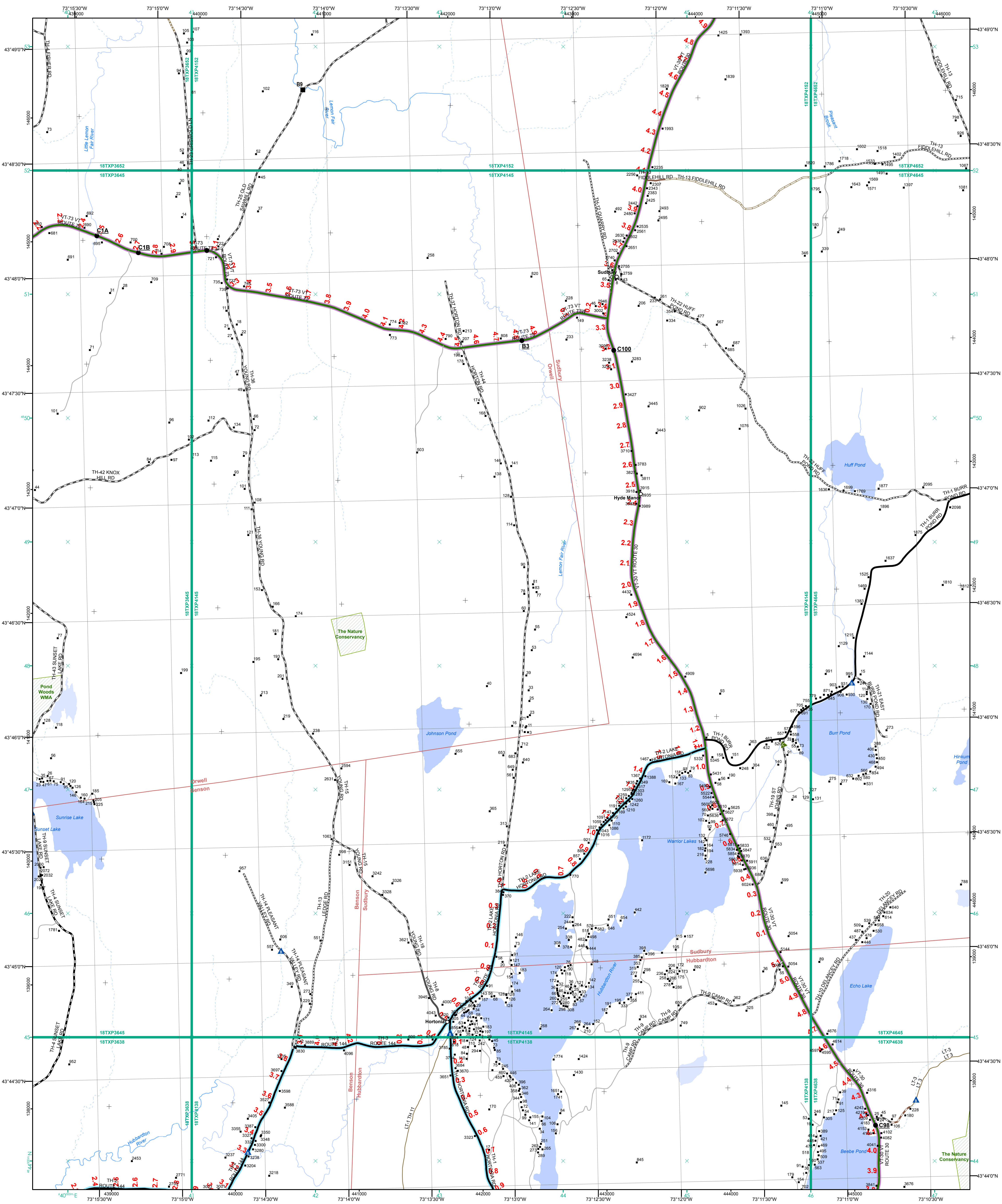
- Interstate
- Interstate Ramp
- Divided U.S. Highway
- U.S. Highway Ramp
- U.S. Highway
- State Highway - Paved
- State Highway - Gravel
- State Highway Ramp - Paved
- Class 1 - Paved
- Class 2 - Paved
- Class 2 - Gravel
- Class 3 - Gravel
- Class 3 - Graded Earth
- Class 3 - Unimproved / Primitive
- Class 4 - Paved
- Class 4 - Gravel
- Class 4 - Graded Earth
- Class 4 - Unimproved / Primitive
- Class 4 - Impassable or Untraveled
- National or State Forest Highway
- Legal Trail
- Unconfirmed Legal Trail
- Private
- Discontinued
- Winter Road Closure



0 0.2 0.4 0.6 0.8 Miles
 Scale 1:12,672 (printed size: 24 x 36 inches)

FIELD ASSESSMENT MAP SERIES
 USNG Page #: 18TXP4138
 Sheet ID: XP4138
 District: 3

TOWNS INCLUDED ON SHEET
 Benson
 Castleton
 Hubbardton
 Sudbury



- Interstate
- Interstate Ramp
- Divided U.S. Highway
- U.S. Highway Ramp
- U.S. Highway
- State Highway - Paved
- State Highway - Gravel
- State Highway Ramp - Paved
- Class 1 - Paved
- Class 2 - Paved
- Class 2 - Gravel
- Class 3 - Graded Earth
- Class 3 - Gravel
- Class 3 - Graded Earth
- Class 3 - Unimproved / Primitive
- Class 4 - Paved
- Class 4 - Gravel
- Class 4 - Graded Earth
- Class 4 - Unimproved / Primitive
- Class 4 - Impassable or Untraveled
- National or State Forest Highway
- Legal Trail
- Unconfirmed Legal Trail
- Private
- Discontinued
- Winter Road Closure

- Functional Class**
- 2 - Principal Arterial - Other Freeway
 - 3 - Principal Arterial - Other
 - 4 - Minor Arterial
 - 5 - Major Collector
 - 6 - Minor Collector
- Railroad**
- Railroad
 - Rail Trail
 - Airport
- Bridge/Culvert**
- State/Town Bridge or Culvert Greater than 20'
 - State Bridge or Culvert 6' - 20'
 - Bike Path Structure
 - ▲ Town Bridge 6' - 20'
 - ▲ Town Culvert 6' - 20'
 - D VT Trans Maintenance District Office
 - Named Lake-Pond
 - Unnamed Lake-Pond
 - Named River-Stream
 - Unnamed River-Stream
 - Public Land - State/Municipal
 - Private
 - Green Mountain National Forest
 - District Boundary
 - Town Boundary

2.2 Distance along linear referenced highway (route log measure)

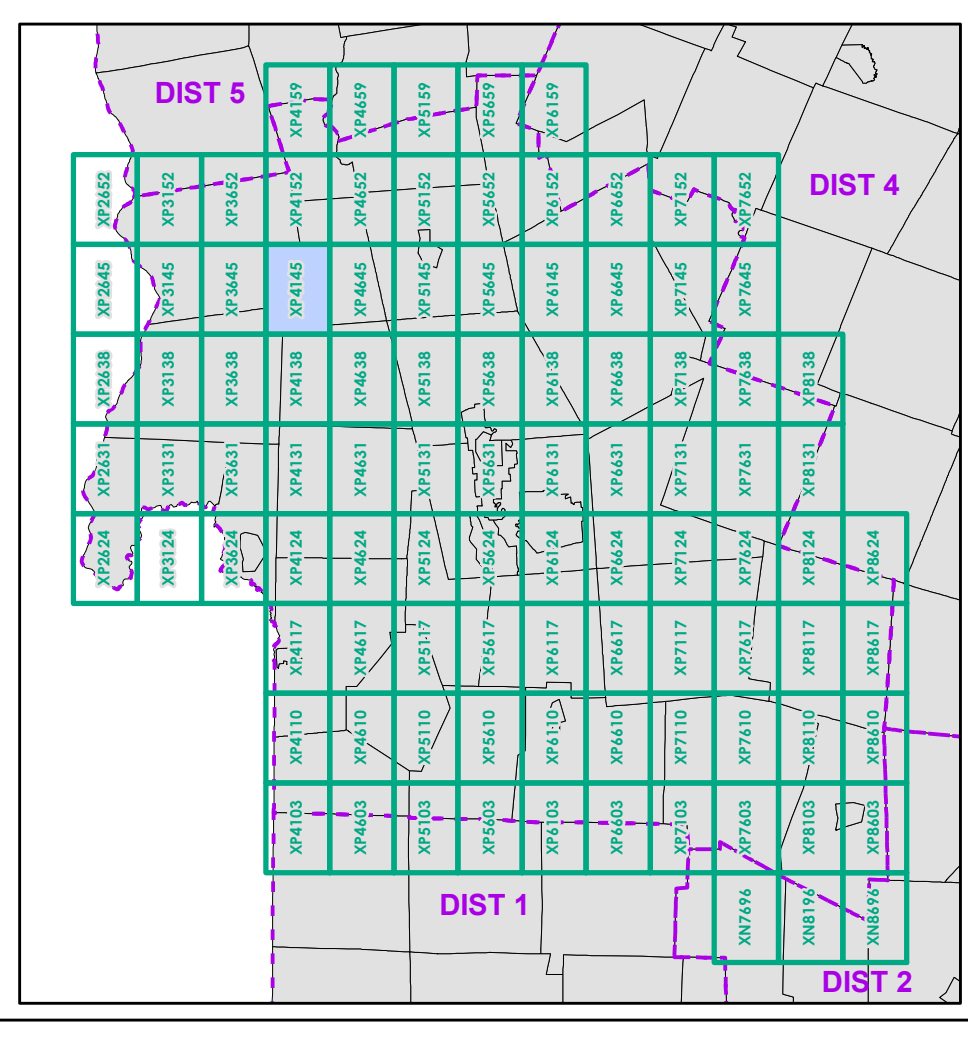
B20 / C20 State Bridge or Culvert Identifier
B20 / C20 Town Bridge or Culvert Identifier

1,000 meter US National Grid
 North American Datum 1983
 Grid Zone Designation: 18T
 Vermont State Plane Coordinate System
 North American Datum of 1983
 SPCS_Zone_Identifier: 4400
 Geodetic Reference System 80
 500-meter grid, Easting - Northing

Map generated: 07 August 2017

Contact information:
 Vermont Agency of Transportation, Mapping Section
 1 National Life Drive, Montpelier, VT 05633-5001
 Telephone: 802-828-2600

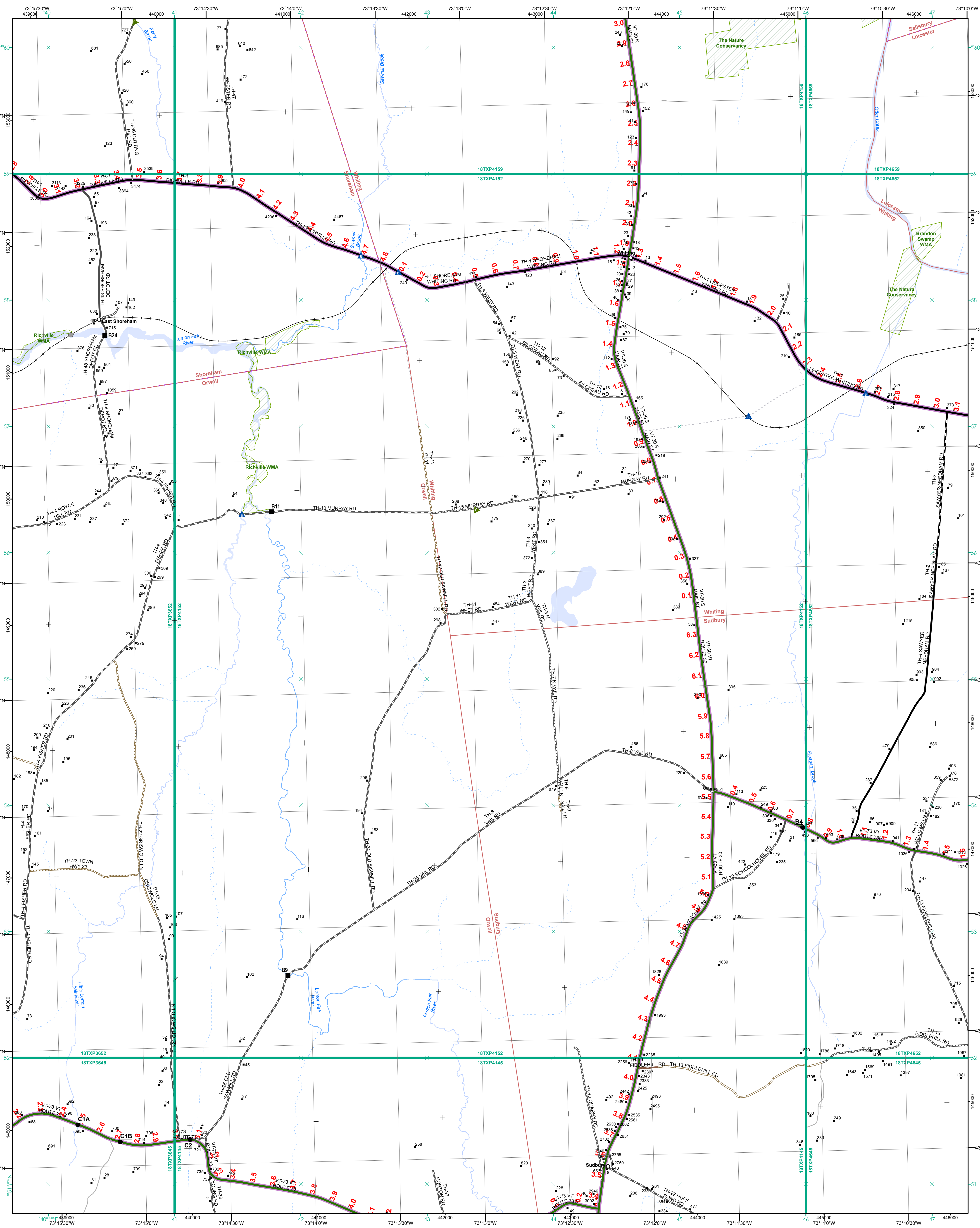
This map was funded in part through grants from the Federal Highway Administration, U.S. Department of Transportation. The representation of the authors expressed herein do not necessarily state or reflect those of the U. S. Department of Transportation.



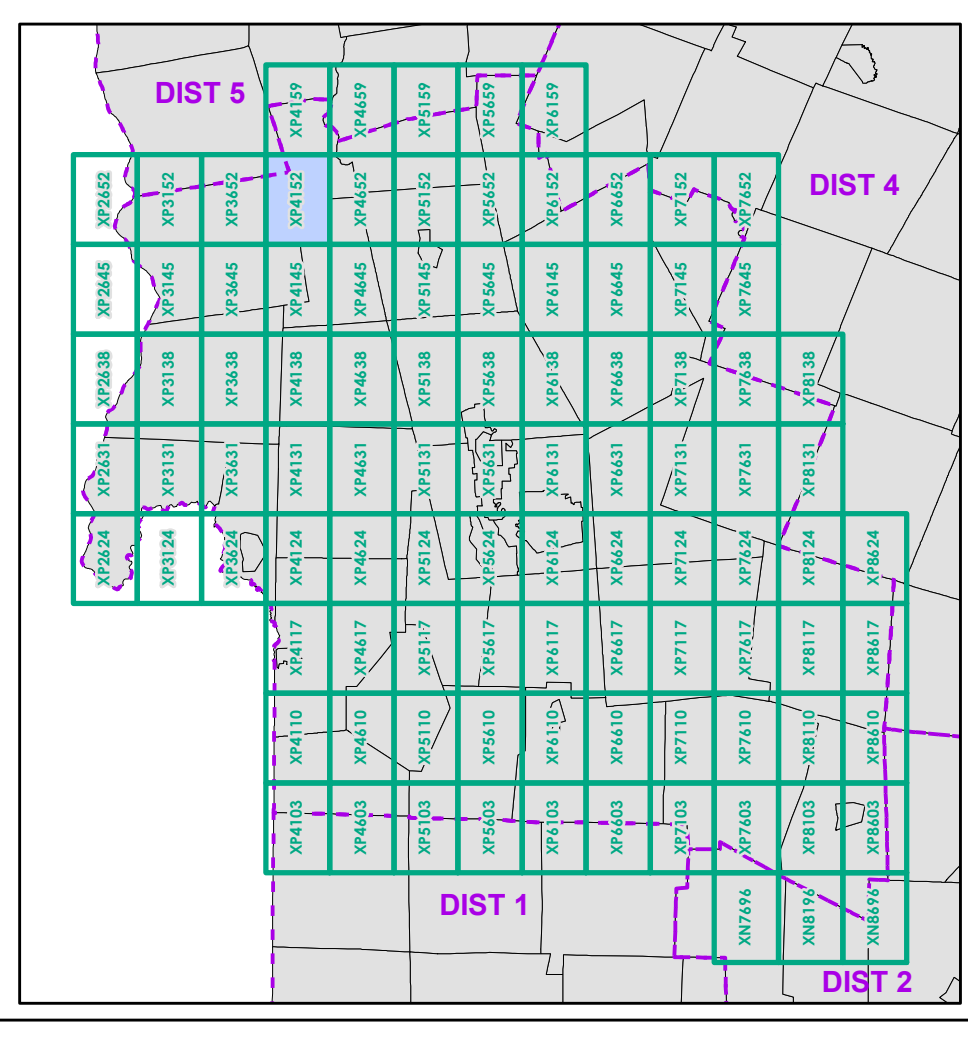
0 0.2 0.4 0.6 0.8 Miles
 Scale 1:12,672 (printed size: 24 x 36 inches)

FIELD ASSESSMENT MAP SERIES
 USNG Page #: 18TXP4145
 Sheet ID: XP4145
 District: 3

TOWNS INCLUDED ON SHEET
 Benson
 Hubbardton
 Orwell
 Sudbury



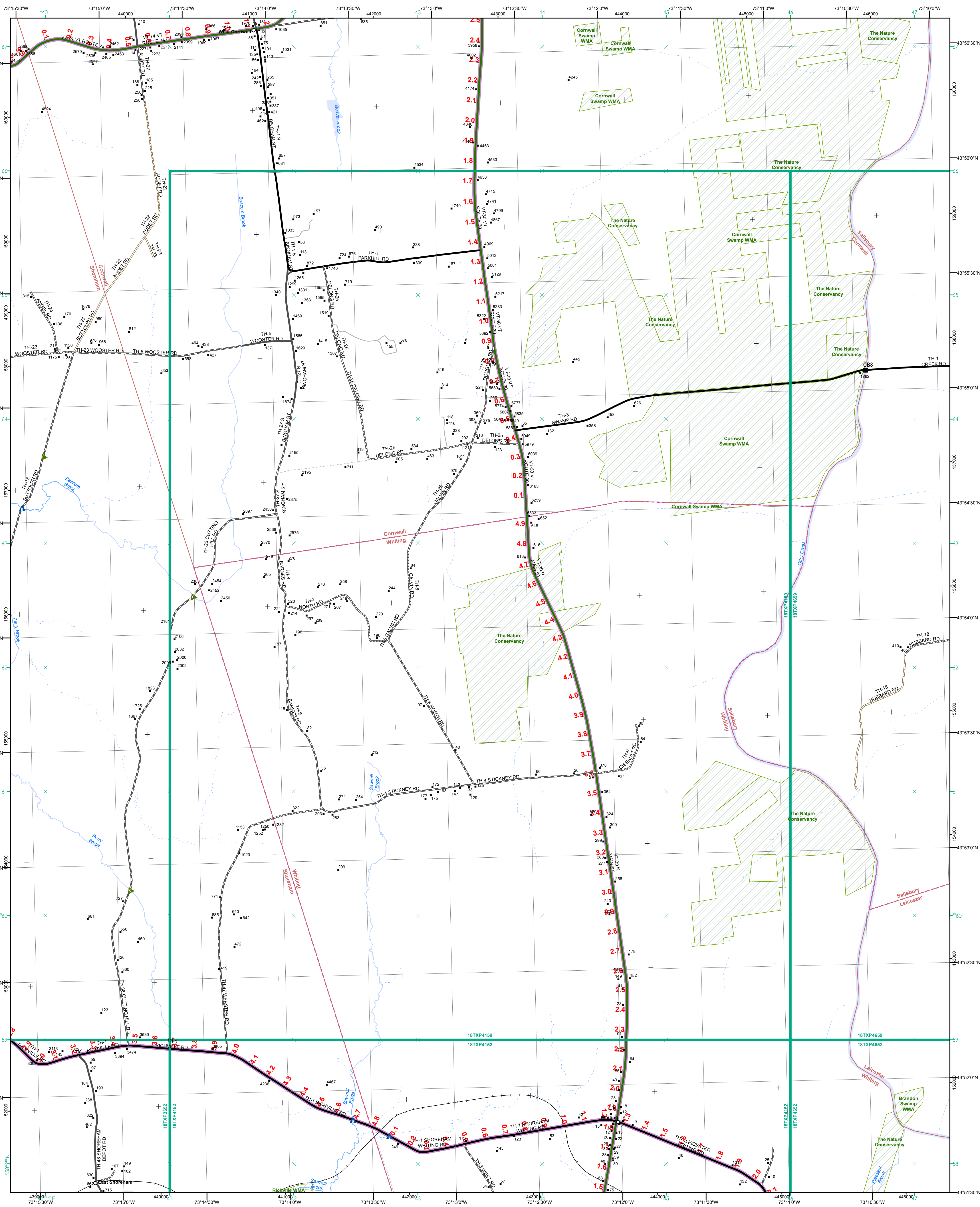
- | | | |
|---|---|---|
| <ul style="list-style-type: none"> Interstate Interstate Ramp Divided U.S. Highway U.S. Highway Ramp U.S. Highway State Highway - Paved State Highway - Gravel State Highway Ramp - Paved Class 1 - Paved Class 2 - Paved Class 2 - Gravel Class 3 - Graded Earth Class 3 - Gravel Class 3 - Unimproved / Primitive Class 4 - Paved Class 4 - Gravel Class 4 - Graded Earth Class 4 - Unimproved / Primitive Class 4 - Impassable or Untraveled National or State Forest Highway Legal Trail Unconfirmed Legal Trail Private Discontinued Winter Road Closure | <p>Functional Class</p> <ul style="list-style-type: none"> 2 - Principal Arterial - Other Freeway 3 - Principal Arterial - Other 4 - Minor Arterial 5 - Major Collector 6 - Minor Collector <p>Railroad</p> <ul style="list-style-type: none"> Railroad Rail Trail Airport <p>Bridge-Culvert</p> <ul style="list-style-type: none"> State/Town Bridge or Culvert Greater than 20' State Bridge or Culvert 6' - 20' Bike Path Structure Town Bridge 6' - 20' Town Culvert 6' - 20' VTTrans Maintenance District Office Named Lake-Pond Unnamed Lake-Pond Named River-Stream Unnamed River-Stream Public Land - State/Municipal Green Mountain National Forest District Boundary Town Boundary | <p>2.2 Distance along linear referenced highway (route log measure)</p> <p>B20 / C20 State Bridge or Culvert Identifier
B20 / C20 Town Bridge or Culvert Identifier</p> <p>1,000 meter US National Grid
North American Datum 1983
Grid Zone Designation: 18T</p> <p>Vermont State Plane Coordinate System
North American Datum of 1983
SPCS_Zone_Identifier: 4400
Geodetic Reference System 80
500-meter grid, Easting - Northing</p> <p>Map generated: 07 August 2017</p> <p>Contact information:
Vermont Agency of Transportation, Mapping Section
1 National Life Drive, Montpelier, VT 05633-5001
Telephone: 802-828-2600</p> <p>This map was funded in part through grants from the Federal Highway Administration, U.S. Department of Transportation. The representation of the authors expressed herein do not necessarily state or reflect those of the U. S. Department of Transportation.</p> |
|---|---|---|



0 0.2 0.4 0.6 0.8 Miles
Scale 1:12,672 (printed size: 24 x 36 inches)

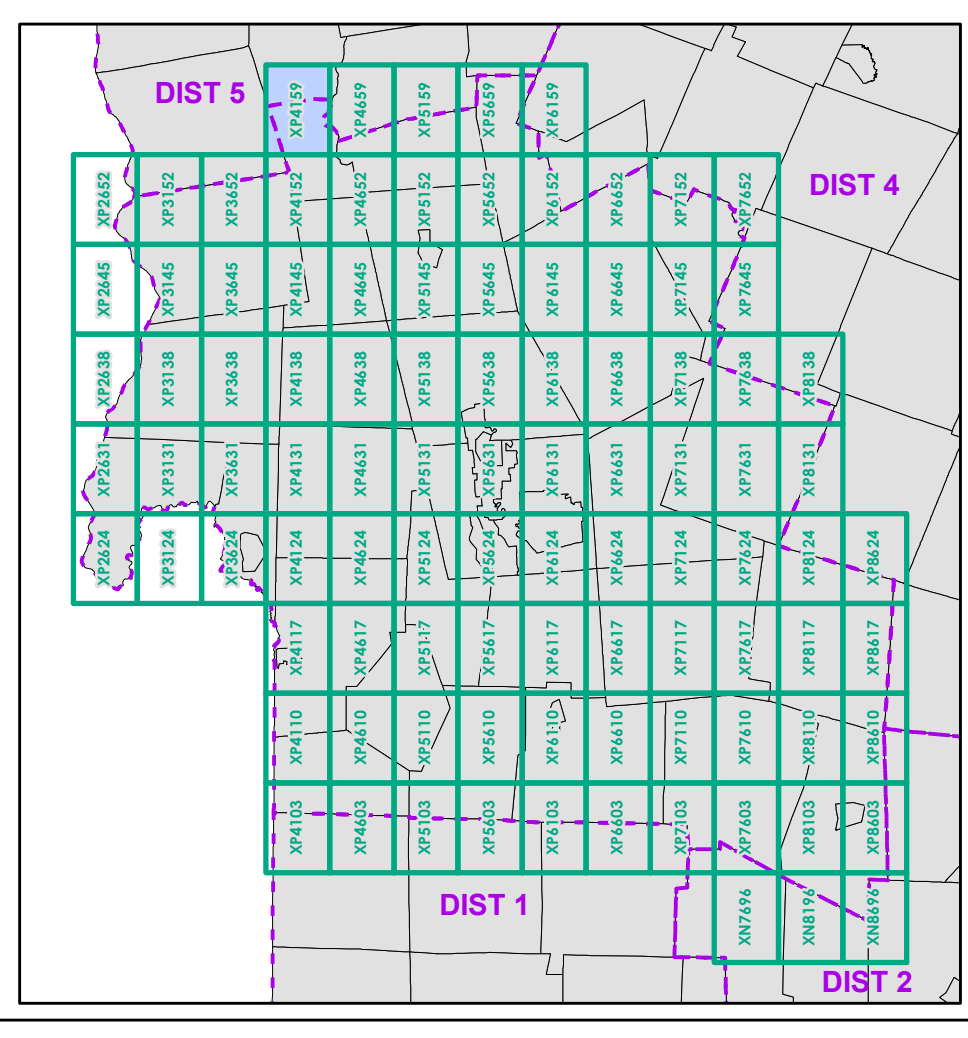
FIELD ASSESSMENT MAP SERIES
USNG Page #: 18TXP4152
Sheet ID: XP4152
District: 3

TOWNS INCLUDED ON SHEET
Leicester
Orwell
Salisbury
Shoreham
Sudbury
Whiting



- Interstate
- Interstate Ramp
- Divided U.S. Highway
- U.S. Highway Ramp
- U.S. Highway
- State Highway - Paved
- State Highway - Gravel
- State Highway Ramp - Paved
- Class 1 - Paved
- Class 2 - Paved
- Class 2 - Gravel
- Class 3 - Graded Earth
- Class 3 - Gravel
- Class 3 - Graded Earth
- Class 3 - Unimproved / Primitive
- Class 4 - Paved
- Class 4 - Gravel
- Class 4 - Graded Earth
- Class 4 - Unimproved / Primitive
- Class 4 - Impassable or Untraveled
- National or State Forest Highway
- Legal Trail
- Unconfirmed Legal Trail
- Private
- Discontinued
- Winter Road Closure

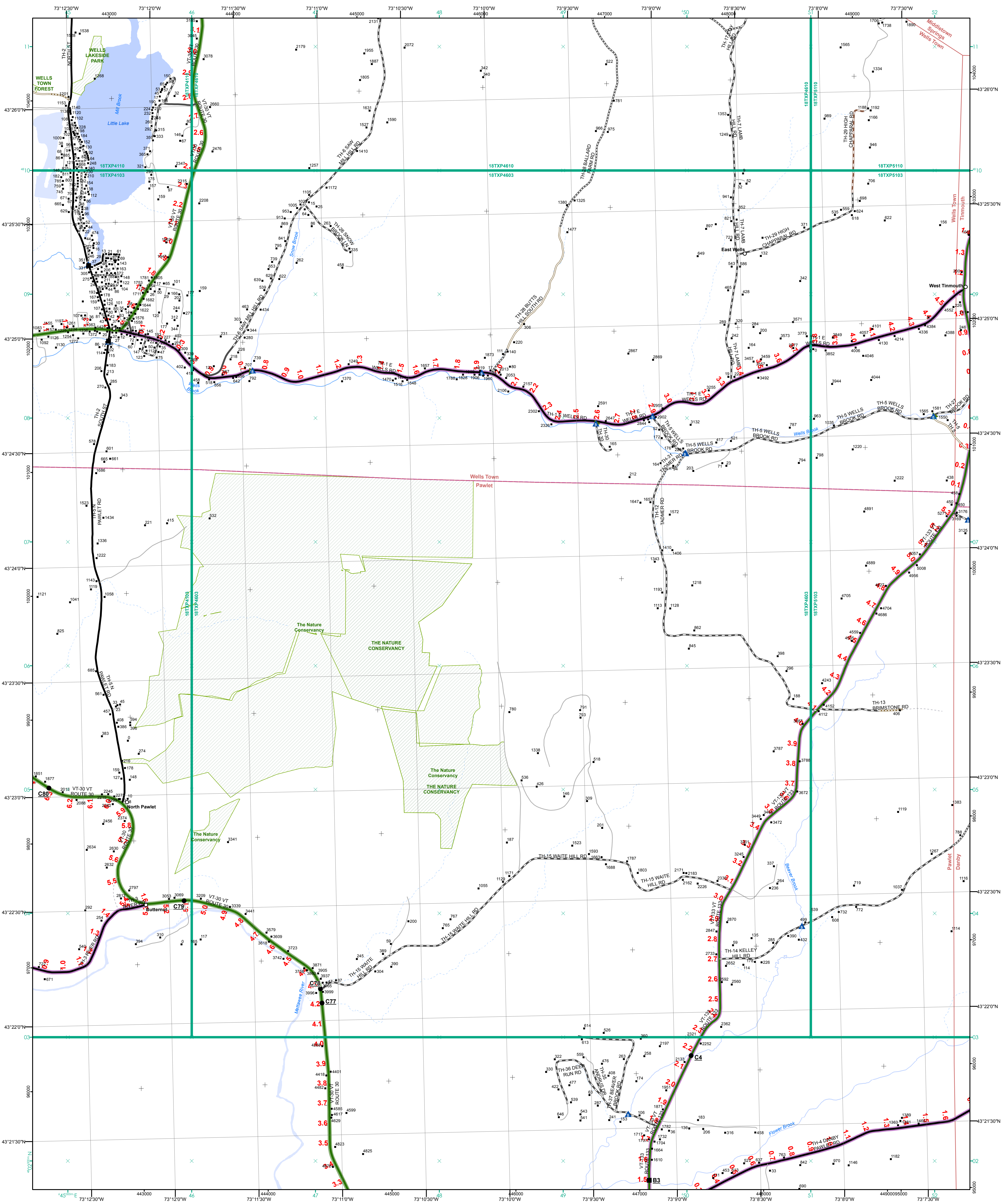
- Functional Class**
- 2 - Principal Arterial - Other Freeway
 - 3 - Principal Arterial - Other
 - 4 - Minor Arterial
 - 5 - Major Collector
 - 6 - Minor Collector
- Railroad**
- Railroad
 - Rail Trail
 - Airport
- Bridge/Culvert**
- State/Town Bridge or Culvert Greater than 20'
 - State Bridge or Culvert 6' - 20'
 - Bike Path Structure
 - Town Bridge 6' - 20'
 - Town Culvert 6' - 20'
 - D VTTrans Maintenance District Office
 - Named Lake-Pond
 - Unnamed Lake-Pond
 - Named River-Stream
 - Unnamed River-Stream
 - Public Land - State/Municipal
 - Green Mountain National Forest
 - District Boundary
 - Town Boundary
- 2.2 Distance along linear referenced highway (route log measure)**
- B20 / C20 State Bridge or Culvert Identifier**
- B20 / C20 Town Bridge or Culvert Identifier**
- 1,000 meter US National Grid
 North American Datum 1983
 Grid Zone Designation: 18T
 Vermont State Plane Coordinate System
 North American Datum of 1983
 SPCS_Zone_Identifier: 4400
 Geodetic Reference System 80
 500-meter grid, Easting - Northing
- Map generated: 07 August 2017
- Contact information:
 Vermont Agency of Transportation, Mapping Section
 1 National Life Drive, Montpelier, VT 05633-5001
 Telephone: 802-828-2600
- This map was funded in part through grants from the Federal Highway Administration, U.S. Department of Transportation. The representation of the authors expressed herein do not necessarily state or reflect those of the U. S. Department of Transportation.



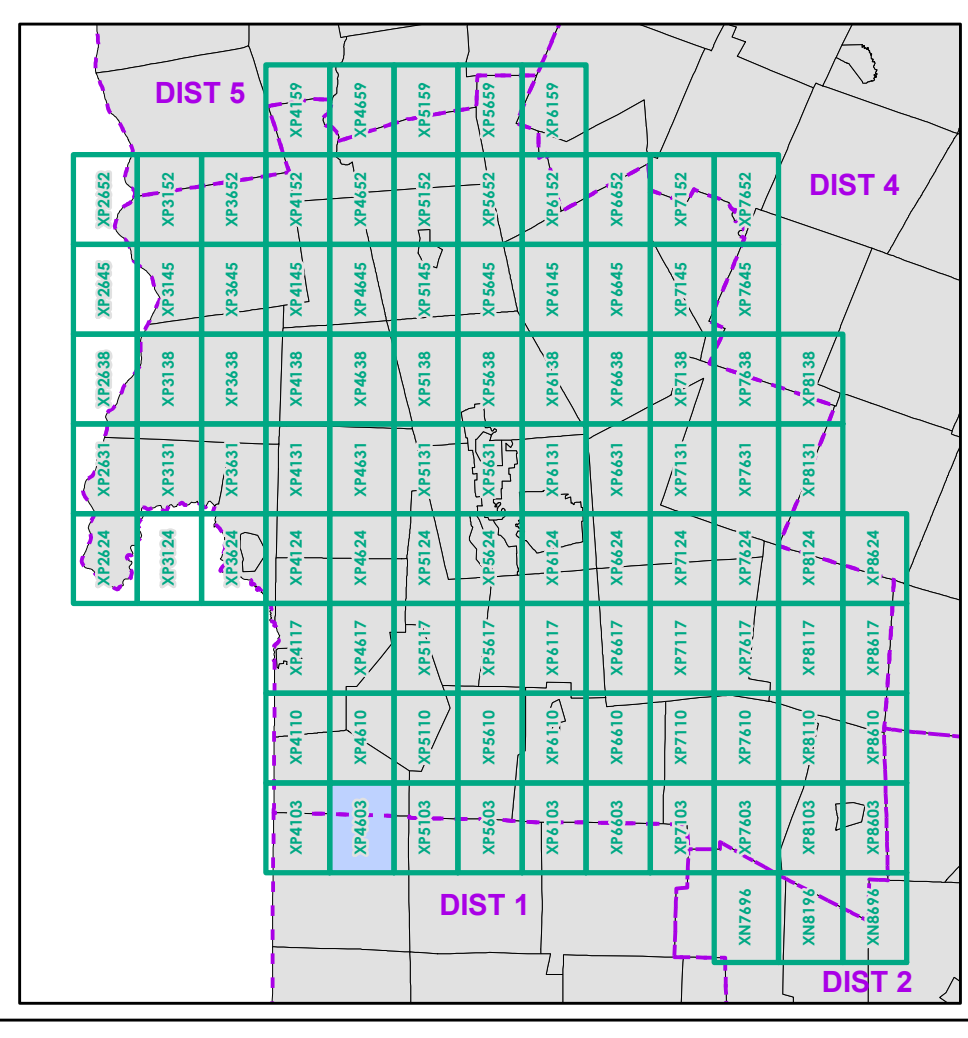
0 0.2 0.4 0.6 0.8 Miles
 Scale 1:12,672 (printed size: 24 x 36 inches)

FIELD ASSESSMENT MAP SERIES
 USNG Page #: 18TXP4159
 Sheet ID: XP4159
 District: 3

TOWNS INCLUDED ON SHEET
 Cornwall
 Leicester
 Salisbury
 Shoreham
 Whiting



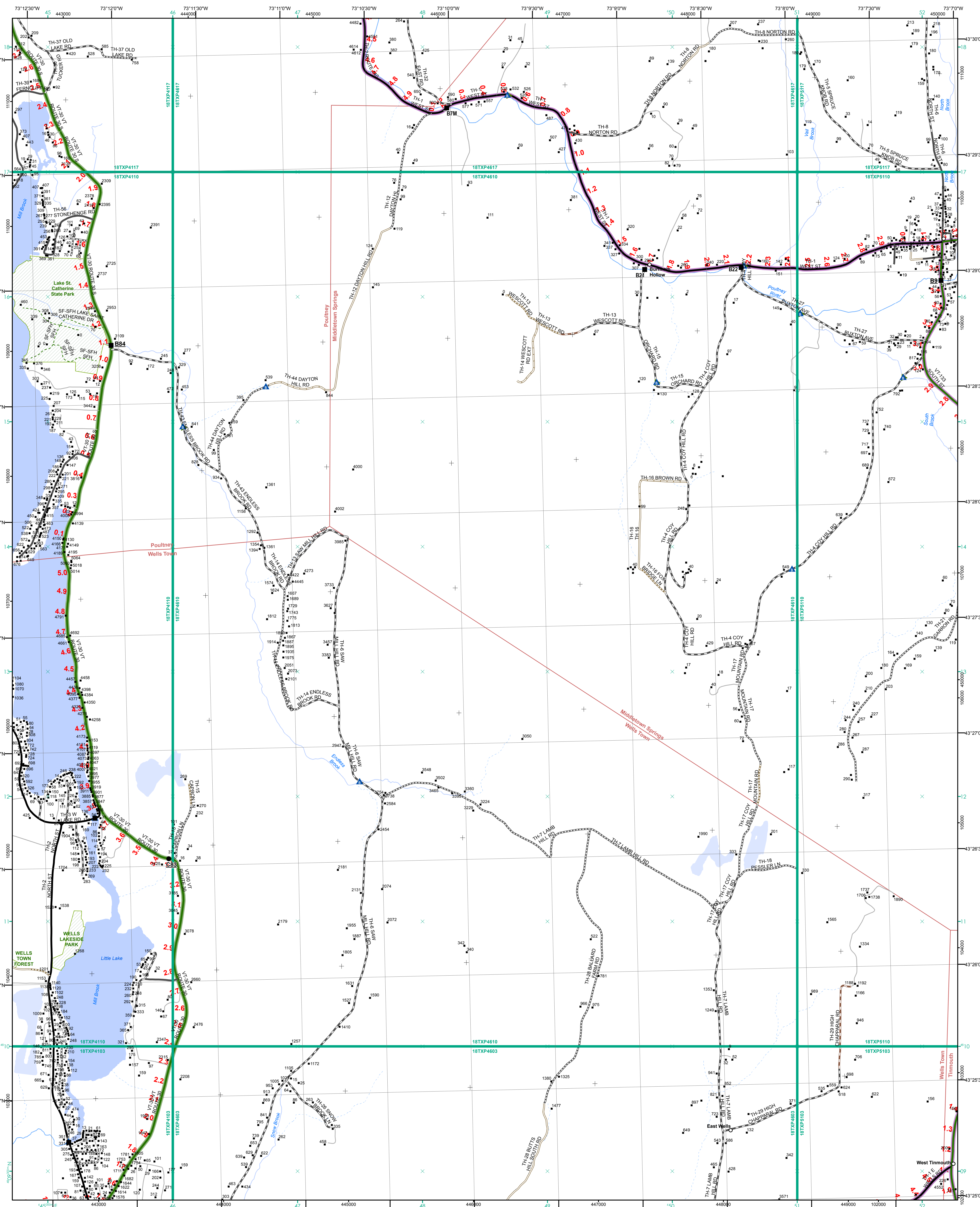
- | | |
|--|--|
| <ul style="list-style-type: none"> Interstate Interstate Ramp Divided U.S. Highway U.S. Highway Ramp U.S. Highway State Highway - Paved State Highway - Gravel State Highway Ramp - Paved Class 1 - Paved Class 2 - Paved Class 2 - Gravel Class 3 - Gravel Class 3 - Graded Earth Class 3 - Unimproved / Primitive Class 4 - Paved Class 4 - Gravel Class 4 - Graded Earth Class 4 - Unimproved / Primitive Class 4 - Impassable or Untraveled National or State Forest Highway Legal Trail Unconfirmed Legal Trail Private Discontinued Winter Road Closure | <p>Functional Class</p> <ul style="list-style-type: none"> 2 - Principal Arterial - Other Freeway 3 - Principal Arterial - Other 4 - Minor Arterial 5 - Major Collector 6 - Minor Collector <p>Railroad</p> <ul style="list-style-type: none"> Railroad Rail Trail Airport <p>Bridge/Culvert</p> <ul style="list-style-type: none"> State/Town Bridge or Culvert Greater than 20' State Bridge or Culvert 6' - 20' Bike Path Structure Town Bridge 6' - 20' Town Culvert 6' - 20' VT Trans Maintenance District Office Named Lake-Pond Unnamed Lake-Pond Named River-Stream Unnamed River-Stream Public Land - State/Municipal Green Mountain National Forest District Boundary Town Boundary |
|--|--|
- 2.2 Distance along linear referenced highway (route log measure)
- B20 / C20 State Bridge or Culvert Identifier
B20 / C20 Town Bridge or Culvert Identifier
- 1,000 meter US National Grid
North American Datum 1983
Grid Zone Designation: 18T
- Vermont State Plane Coordinate System
North American Datum of 1983
SPCS_Zone_Identifier: 4400
Geodetic Reference System 80
500-meter grid, Easting - Northing
- Map generated: 07 August 2017
- Contact information:
Vermont Agency of Transportation, Mapping Section
1 National Life Drive, Montpelier, VT 05633-5001
Telephone: 802-828-2600
- This map was funded in part through grants from the Federal Highway Administration, U.S. Department of Transportation. The representation of the authors expressed herein do not necessarily state or reflect those of the U.S. Department of Transportation.



0 0.2 0.4 0.6 0.8 Miles
Scale 1:12,672 (printed size: 24 x 36 inches)

FIELD ASSESSMENT MAP SERIES
USNG Page #: 18TXP4603
Sheet ID: XP4603
District: 3

TOWNS INCLUDED ON SHEET
Danby
Middletown Springs
Pawlet
Tinnmouth
Wells Town



- Interstate
- Interstate Ramp
- Divided U.S. Highway
- U.S. Highway Ramp
- U.S. Highway
- State Highway - Paved
- State Highway - Gravel
- State Highway Ramp - Paved
- Class 1 - Paved
- Class 2 - Paved
- Class 2 - Gravel
- Class 3 - Paved
- Class 3 - Gravel
- Class 3 - Graded Earth
- Class 3 - Unimproved / Primitive
- Class 4 - Paved
- Class 4 - Gravel
- Class 4 - Unimproved / Primitive
- Class 4 - Impassable or Untraveled
- National or State Forest Highway
- Legal Trail
- Unconfirmed Legal Trail
- Private
- Discontinued
- Winter Road Closure

- Functional Class**
- 2 - Principal Arterial - Other Freeway
 - 3 - Principal Arterial - Other
 - 4 - Minor Arterial
 - 5 - Major Collector
 - 6 - Minor Collector
- Railroad**
- Railroad
 - Rail Trail
 - Airport
- Bridge/Culvert**
- State/Town Bridge or Culvert greater than 20'
 - State Bridge or Culvert 6' - 20'
 - Bike Path Structure
 - Town Bridge 6' - 20'
 - Town Culvert 6' - 20'
 - D VT Trans Maintenance District Office
 - Named Lake/Pond
 - Unnamed Lake/Pond
 - Named River-Stream
 - Unnamed River-Stream
 - Public Land - State/Municipal
 - Private
 - Green Mountain National Forest
 - District Boundary
 - Town Boundary

2.2 Distance along linear referenced highway (route log measure)

B20 / C20 State Bridge or Culvert Identifier
B20 / C20 Town Bridge or Culvert Identifier

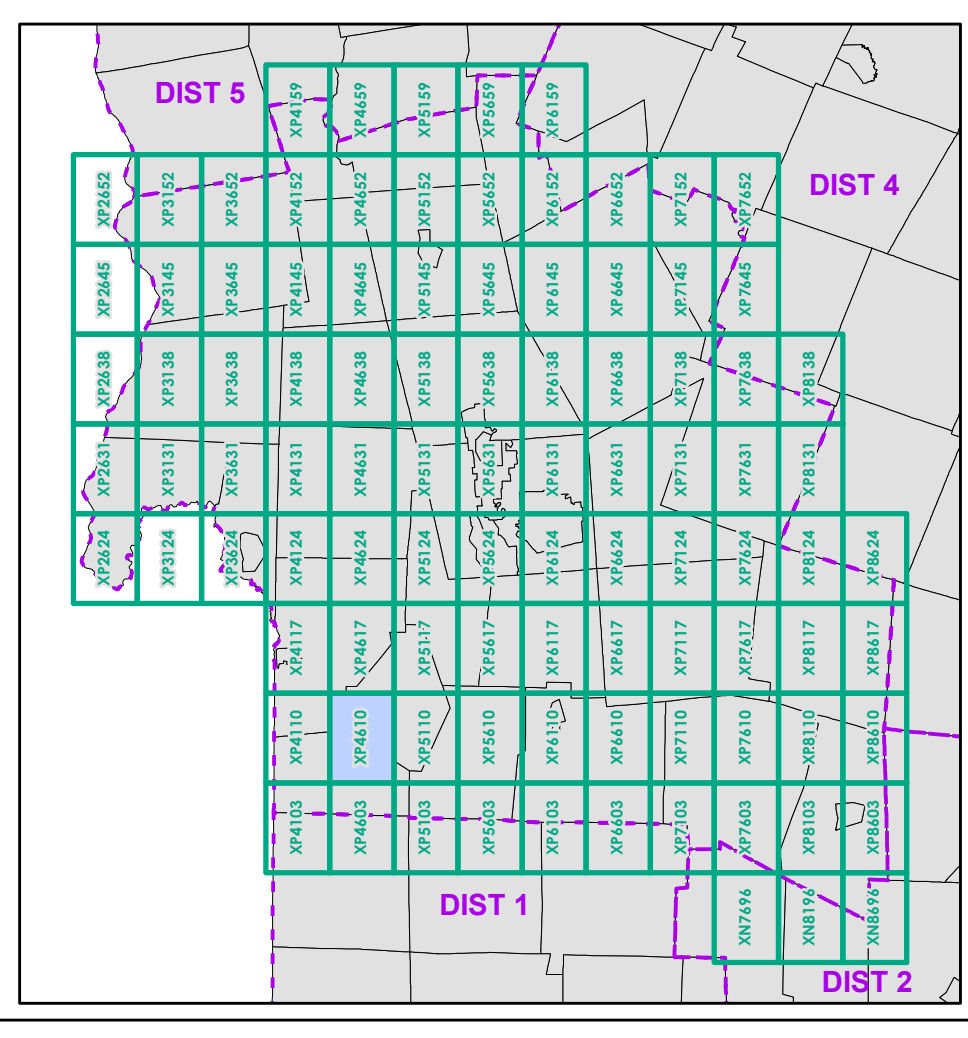
1,000 meter US National Grid
North American Datum 1983
Grid Zone Designation: 18T

Vermont State Plane Coordinate System
North American Datum of 1983
SPCS_Zone Identifier: 4400
Geodetic Reference System 80
500-meter grid, Easting - Northing

Map generated: 07 August 2017

Contact information:
Vermont Agency of Transportation, Mapping Section
1 National Life Drive, Montpelier, VT 05633-5001
Telephone: 802-828-2600

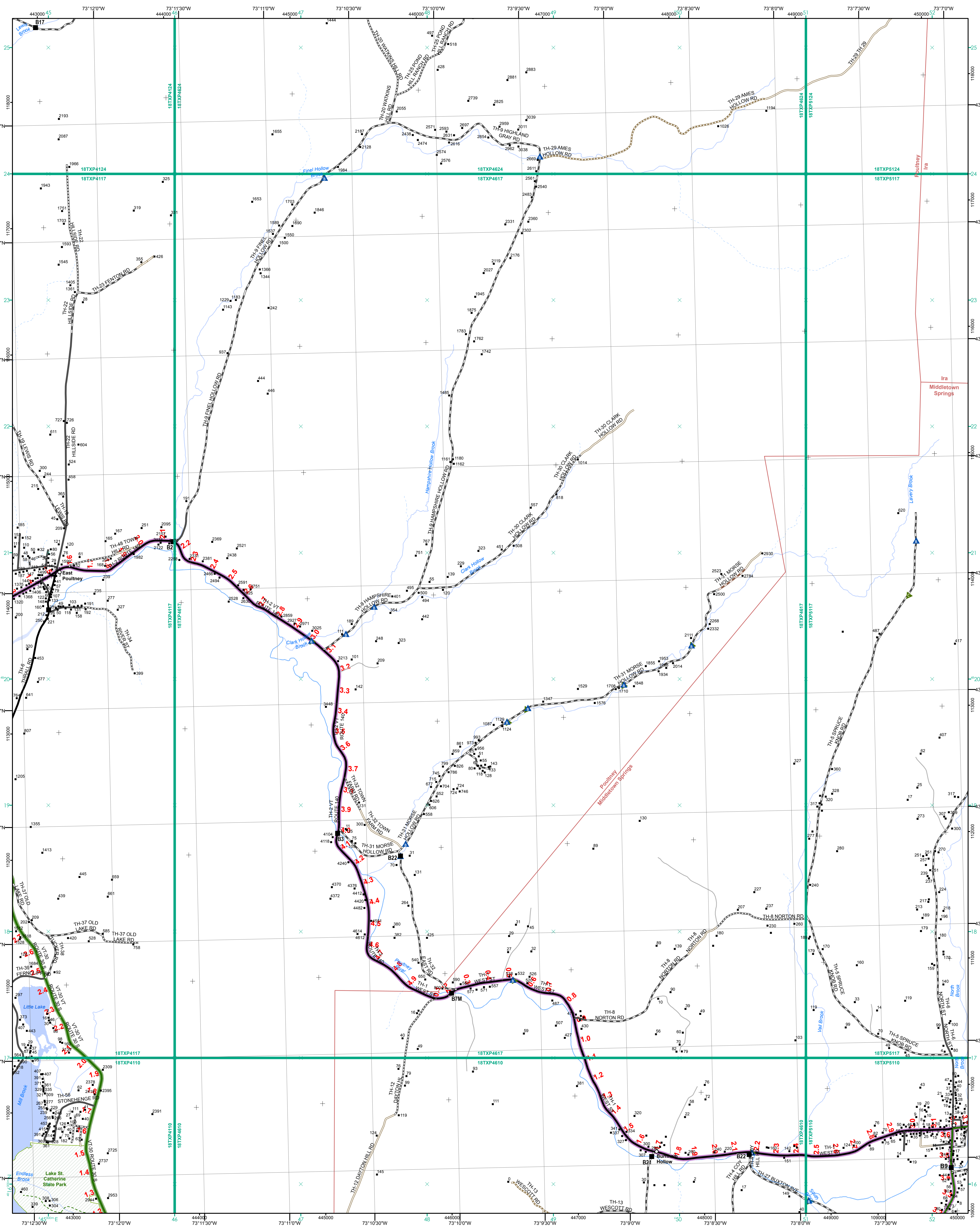
This map was funded in part through grants from the Federal Highway Administration, U.S. Department of Transportation. The representation of the authors expressed herein do not necessarily state or reflect those of the U.S. Department of Transportation.



0 0.2 0.4 0.6 0.8 Miles
Scale 1:12,672 (printed size: 24 x 36 inches)

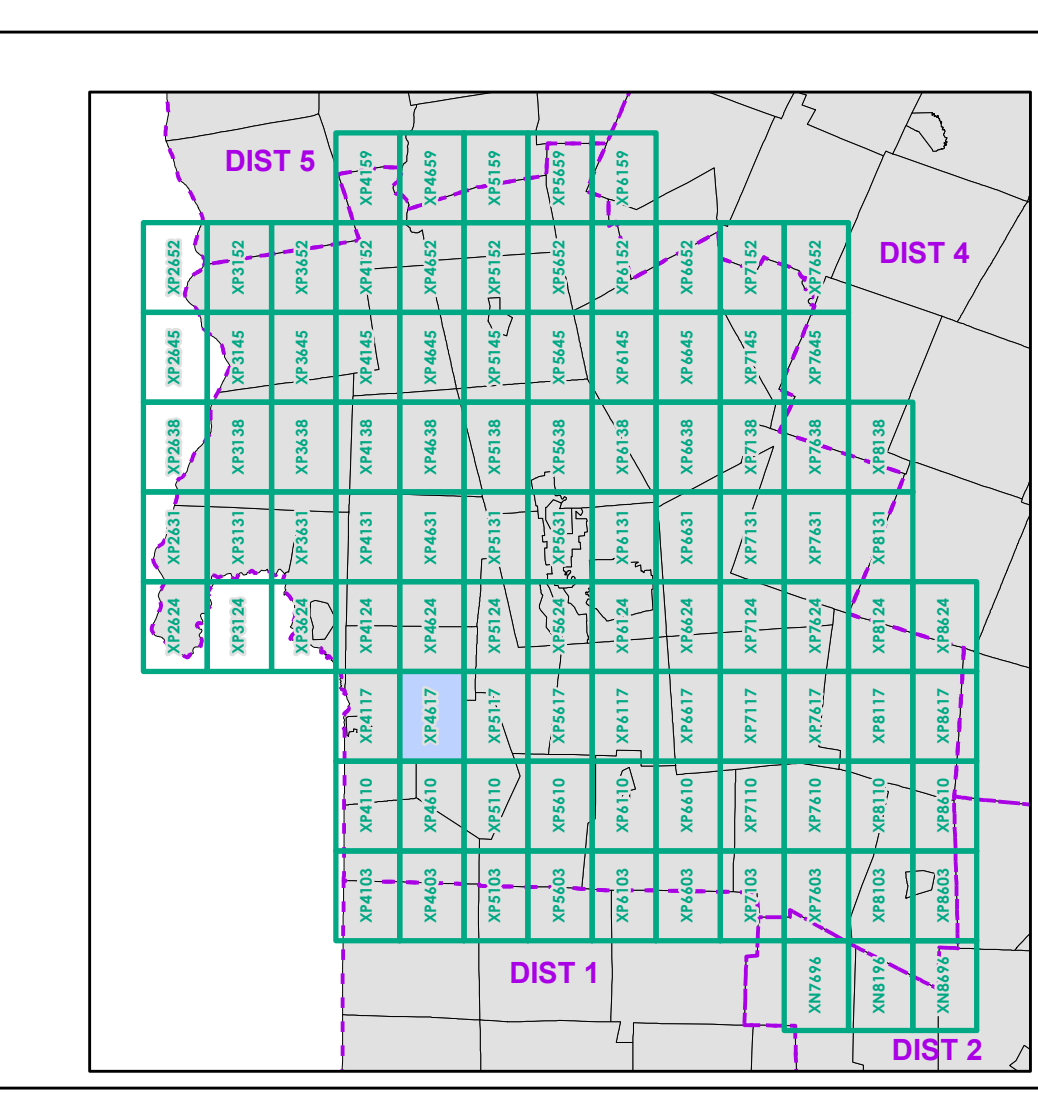
FIELD ASSESSMENT MAP SERIES
USNG Page #: 18TXP4610
Sheet ID: XP4610
District: 3

TOWNS INCLUDED ON SHEET
Middletown Springs
Poultney
Tinnmouth
Wells Town



- Interstate
- Interstate Ramp
- Divided U.S. Highway
- U.S. Highway Ramp
- U.S. Highway
- State Highway - Paved
- State Highway - Gravel
- State Highway Ramp - Paved
- Class 1 - Paved
- Class 2 - Paved
- Class 2 - Gravel
- Class 3 - Gravel
- Class 3 - Graded Earth
- Class 3 - Unimproved / Primitive
- Class 4 - Paved
- Class 4 - Gravel
- Class 4 - Graded Earth
- Class 4 - Unimproved / Primitive
- Class 4 - Impassable or Untraveled
- National or State Forest Highway
- Legal Trail
- Unconfirmed Legal Trail
- Private
- Discontinued
- Winter Road Closure

- Functional Class**
- 2 - Principal Arterial - Other Freeway
 - 3 - Principal Arterial - Other
 - 4 - Minor Arterial
 - 5 - Major Collector
 - 6 - Minor Collector
- Railroad**
- Railroad
 - Rail Trail
 - Airport
- Bridge-Culvert**
- State/Town Bridge or Culvert Greater than 20'
 - State Bridge or Culvert 6' - 20'
 - Bike Path Structure
 - Town Bridge 6' - 20'
 - Town Culvert 6' - 20'
 - VT Trans Maintenance District Office
- Named Lake-Pond**
- Named Lake-Pond
 - Unnamed Lake-Pond
 - Named River-Stream
 - Unnamed River-Stream
 - Public Land - State/Municipal
 - Green Mountain National Forest
- District Boundary**
- District Boundary
 - Town Boundary
- Map generated: 07 August 2017



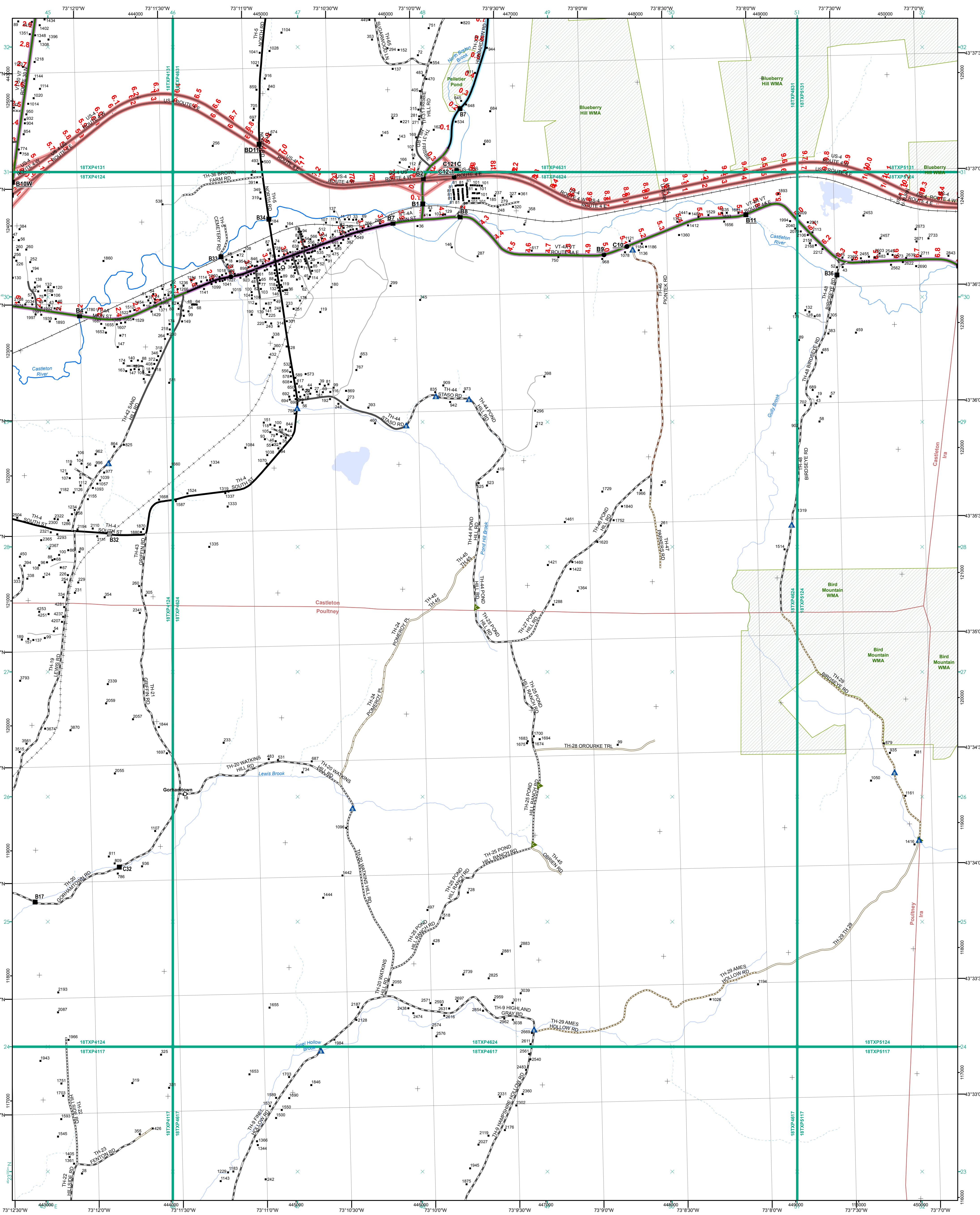
0 0.2 0.4 0.6 0.8 Miles
Scale 1:12,672 (printed size: 24 x 36 inches)

FIELD ASSESSMENT MAP SERIES
USNG Page #: 18TXP4617
Sheet ID: XP4617
District: 3

TOWNS INCLUDED ON SHEET
Ira
Middletown Springs
Poultney

Contact information:
Vermont Agency of Transportation, Mapping Section
1 National Life Drive, Montpelier, VT 05633-5001
Telephone: 802-828-2600

This map was funded in part through grants from the Federal Highway Administration, U.S. Department of Transportation. The representation of the authors expressed herein do not necessarily state or reflect those of the U.S. Department of Transportation.



Functional Class

- 2 - Principal Arterial - Other Freeway
- 3 - Principal Arterial - Other
- 4 - Minor Arterial
- 5 - Major Collector
- 6 - Minor Collector

Railroad

- Railroad
- Rail Trail
- Airport

Bridge/Culvert

- State/Town Bridge or Culvert Greater than 20'
- State Bridge or Culvert 6' - 20'
- Bike Path Structure
- Town Bridge 6' - 20'
- Town Culvert 6' - 20'
- VTtrans Maintenance District Office
- Named Lake-Pond
- Unnamed Lake-Pond
- Named River-Stream
- Unnamed River-Stream
- Public Land - State/Municipal
- Green Mountain National Forest
- District Boundary
- Town Boundary

Other Features:

- Class 1 - Paved
- Class 2 - Gravel
- Class 3 - Gravel
- Class 3 - Graded Earth
- Class 3 - Unimproved / Primitive
- Class 4 - Paved
- Class 4 - Gravel
- Class 4 - Graded Earth
- Class 4 - Unimproved / Primitive
- Class 4 - Impassable or Untraveled
- National or State Forest Highway
- Legal Trail
- Unconfirmed Legal Trail
- Private
- Discontinued
- Winter Road Closure

2.2 Distance along linear referenced highway (route log measure)

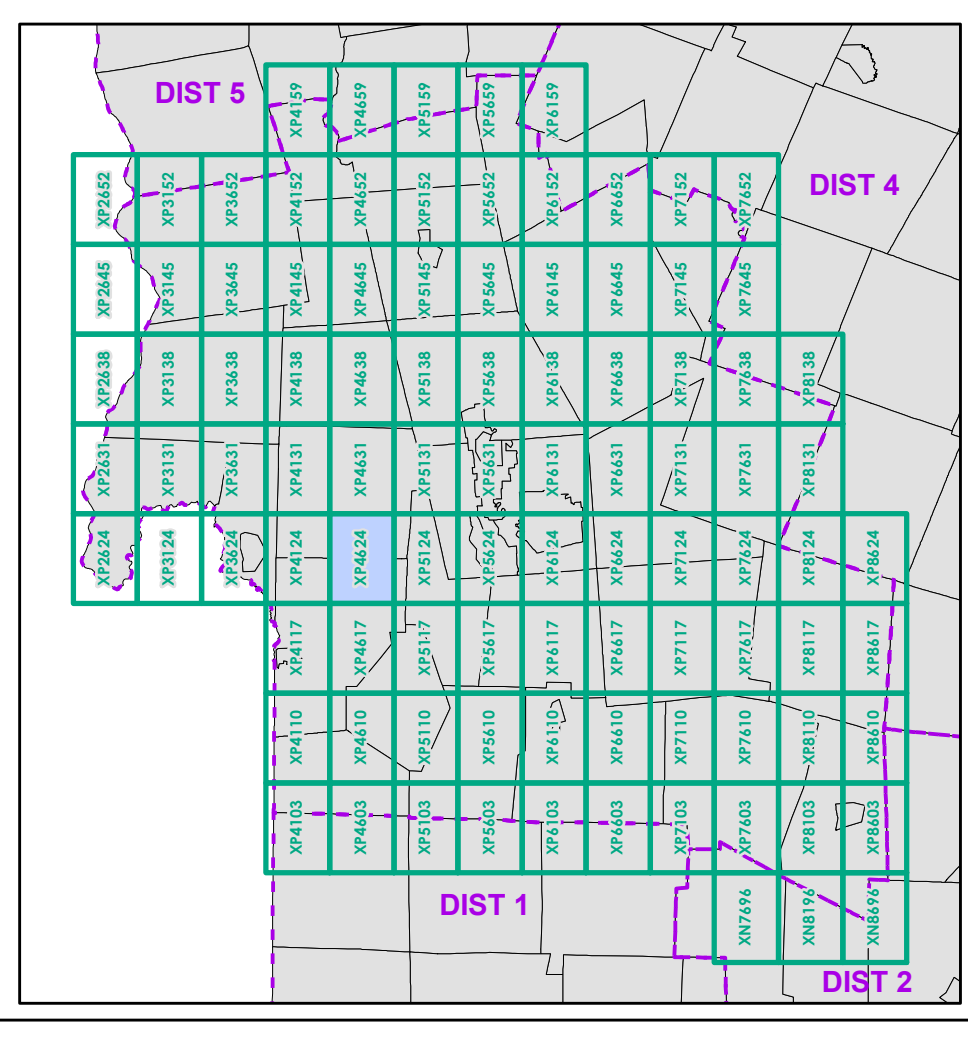
B20 / C20 State Bridge or Culvert Identifier
B20 / C20 Town Bridge or Culvert Identifier

1,000 meter US National Grid
 North American Datum 1983
 Grid Zone Designation: 18T
 Vermont State Plane Coordinate System
 North American Datum of 1983
 SPCS_Zone_Identifier: 4400
 Geodetic Reference System 80
 500-meter grid, Easting - Northing

Map generated: 07 August 2017

Contact information:
 Vermont Agency of Transportation, Mapping Section
 1 National Life Drive, Montpelier, VT 05633-5001
 Telephone: 802-828-2600

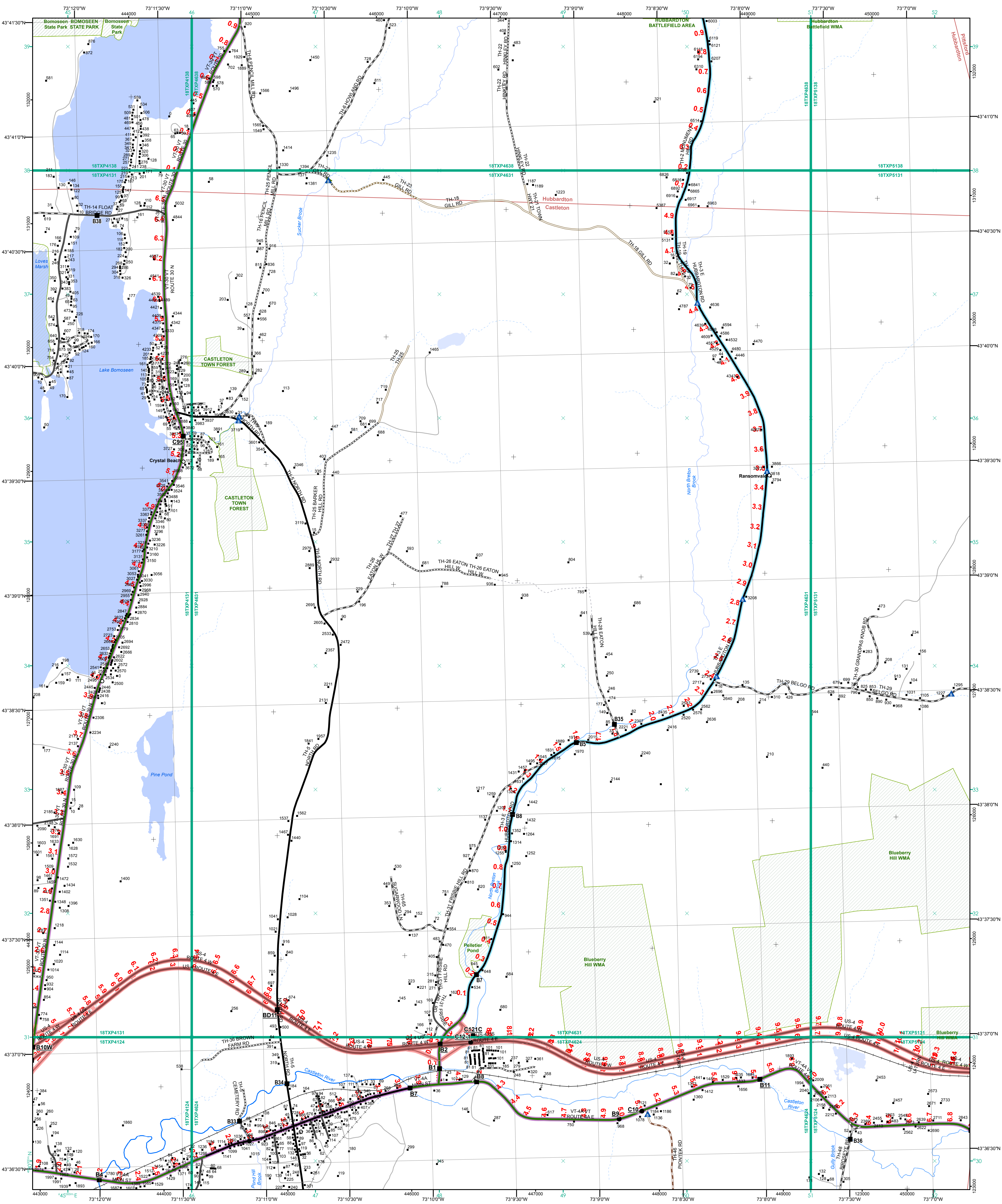
This map was funded in part through grants from the Federal Highway Administration, U.S. Department of Transportation. The representation of the authors expressed herein do not necessarily state or reflect those of the U.S. Department of Transportation.



0 0.2 0.4 0.6 0.8 Miles
 Scale 1:12,672 (printed size: 24 x 36 inches)

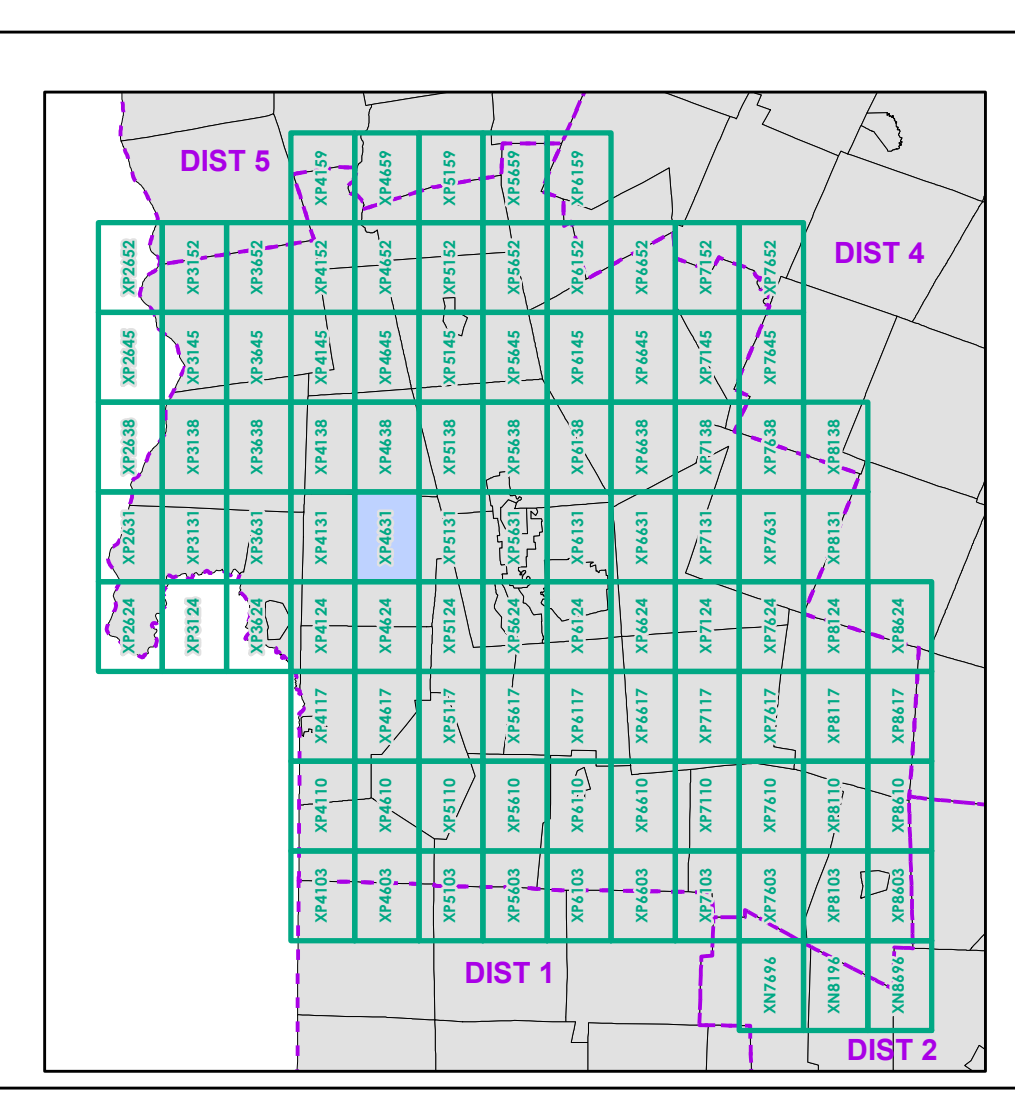
FIELD ASSESSMENT MAP SERIES
 USNG Page #: 18TXP4624
 Sheet ID: XP4624
 District: 3

TOWNS INCLUDED ON SHEET
 Castleton
 Ira
 Poutney



- Interstate
- Interstate Ramp
- Divided U.S. Highway
- U.S. Highway Ramp
- U.S. Highway
- State Highway - Paved
- State Highway - Gravel
- State Highway Ramp - Paved
- Class 1 - Paved
- Class 2 - Paved
- Class 2 - Gravel
- Class 2 - Graded Earth
- Class 3 - Gravel
- Class 3 - Graded Earth
- Class 3 - Unimproved / Primitive
- Class 4 - Paved
- Class 4 - Gravel
- Class 4 - Graded Earth
- Class 4 - Unimproved / Primitive
- Class 4 - Impassable or Untraveled
- National or State Forest Highway
- Legal Trail
- Unconfirmed Legal Trail
- Private
- Discontinued
- Winter Road Closure

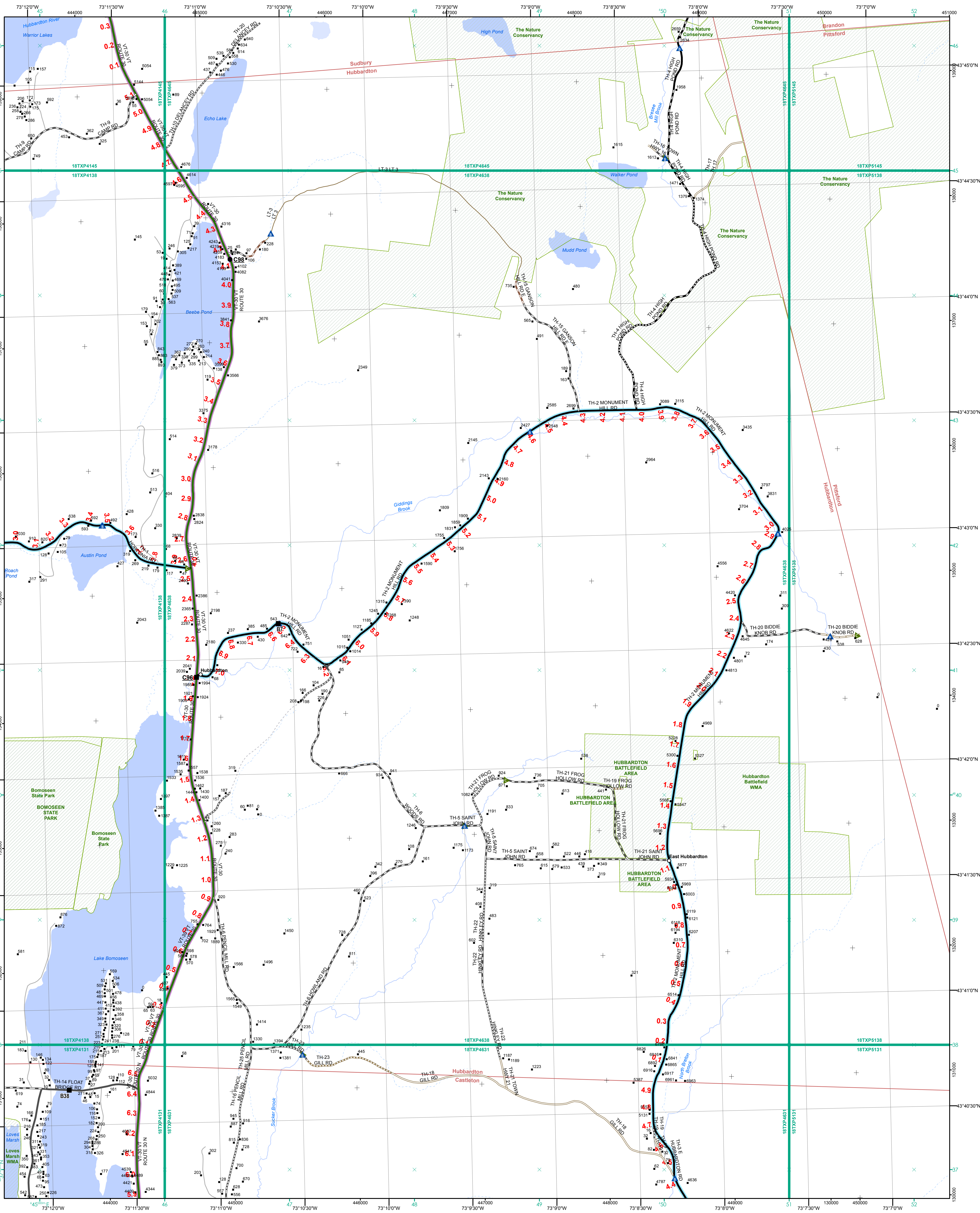
- Functional Class**
- 2 - Principal Arterial - Other Freeway
 - 3 - Principal Arterial - Other
 - 4 - Minor Arterial
 - 5 - Major Collector
 - 6 - Minor Collector
- Railroad**
- Railroad
 - Rail Trail
 - Airport
- Bridge-Culvert**
- State/Town Bridge or Culvert Greater than 20'
 - State Bridge or Culvert 6' - 20'
 - Bike Path Structure
 - Town Bridge 6' - 20'
 - Town Culvert 6' - 20'
 - VT Trans Maintenance District Office
 - Named Lake-Pond
 - Unnamed Lake-Pond
 - Named River-Stream
 - Unnamed River-Stream
 - Public Land - State/Municipal
 - Green Mountain National Forest
 - District Boundary
 - Town Boundary
- 2.2 Distance along linear referenced highway (route log measure)
- B20 / C20 State Bridge or Culvert Identifier
B2 / C2 Town Bridge or Culvert Identifier
- 1,000 meter US National Grid
North American Datum 1983
Grid Zone Designation: 18T
- Vermont State Plane Coordinate System
North American Datum of 1983
SPCS_Zone_Identifier: 4400
Geodetic Reference System 80
500-meter grid, Easting - Northing
- Map generated: 07 August 2017
- Contact information:
Vermont Agency of Transportation, Mapping Section
1 National Life Drive, Montpelier, VT 05633-5001
Telephone: 802-828-2600
- This map was funded in part through grants from the Federal Highway Administration, U.S. Department of Transportation. The representation of the authors expressed herein do not necessarily state or reflect those of the U.S. Department of Transportation.



0 0.2 0.4 0.6 0.8 Miles
Scale 1:12,672 (printed size: 24 x 36 inches)

FIELD ASSESSMENT MAP SERIES
USNG Page #: 18TXP4631
Sheet ID: XP4631
District: 3

TOWNS INCLUDED ON SHEET
Castleton
Hubbardton
Ira
Pittsford



- Interstate
- Interstate Ramp
- Divided U.S. Highway
- U.S. Highway Ramp
- U.S. Highway
- State Highway - Paved
- State Highway - Gravel
- State Highway Ramp - Paved
- Class 1 - Paved
- Class 2 - Paved
- Class 2 - Gravel
- Class 3 - Paved
- Class 3 - Gravel
- Class 3 - Graded Earth
- Class 3 - Unimproved / Primitive
- Class 4 - Paved
- Class 4 - Gravel
- Class 4 - Graded Earth
- Class 4 - Unimproved / Primitive
- Class 4 - Impassable or Untraveled
- National or State Forest Highway
- Legal Trail
- Unconfirmed Legal Trail
- Private
- Discontinued
- Winter Road Closure

- Functional Class**
- 2 - Principal Arterial - Other Freeway
 - 3 - Principal Arterial - Other
 - 4 - Minor Arterial
 - 5 - Major Collector
 - 6 - Minor Collector
- Railroad**
- Railroad
 - Rail Trail
 - Airport
- Bridge-Culvert**
- State/Town Bridge or Culvert greater than 20'
 - State Bridge or Culvert 6' - 20'
 - Bike Path Structure
 - Town Bridge 6' - 20'
 - Town Culvert 6' - 20'
 - VT Trans Maintenance District Office
- Named Lake-Pond**
- Named Lake-Pond
 - Unnamed Lake-Pond
- Named River-Stream**
- Unnamed River-Stream
 - Public Land - State/Municipal
 - Green Mountain National Forest
- District Boundary**
- District Boundary
 - Town Boundary

2.2 Distance along linear referenced highway (route log measure)

B20 / C20 State Bridge or Culvert Identifier
 B20 / C20 Town Bridge or Culvert Identifier

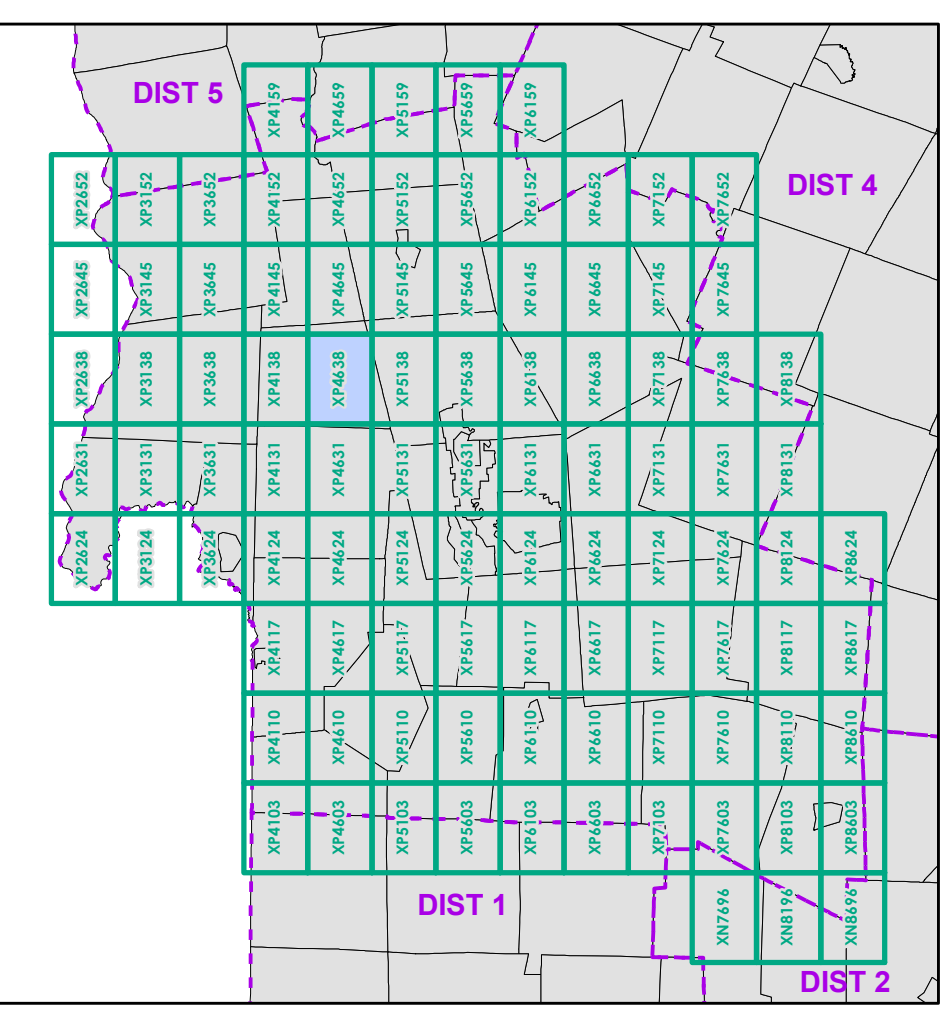
1,000 meter US National Grid
 North American Datum 1983
 Grid Zone Designation: 18T

Vermont State Plane Coordinate System
 North American Datum of 1983
 SPCS_Zone_Identifier: 4400
 Geoidetic Reference System 80
 500-meter grid, Easting - Northing

Map generated: 07 August 2017

Contact information:
 Vermont Agency of Transportation, Mapping Section
 1 National Life Drive, Montpelier, VT 05633-5001
 Telephone: 802-828-2600

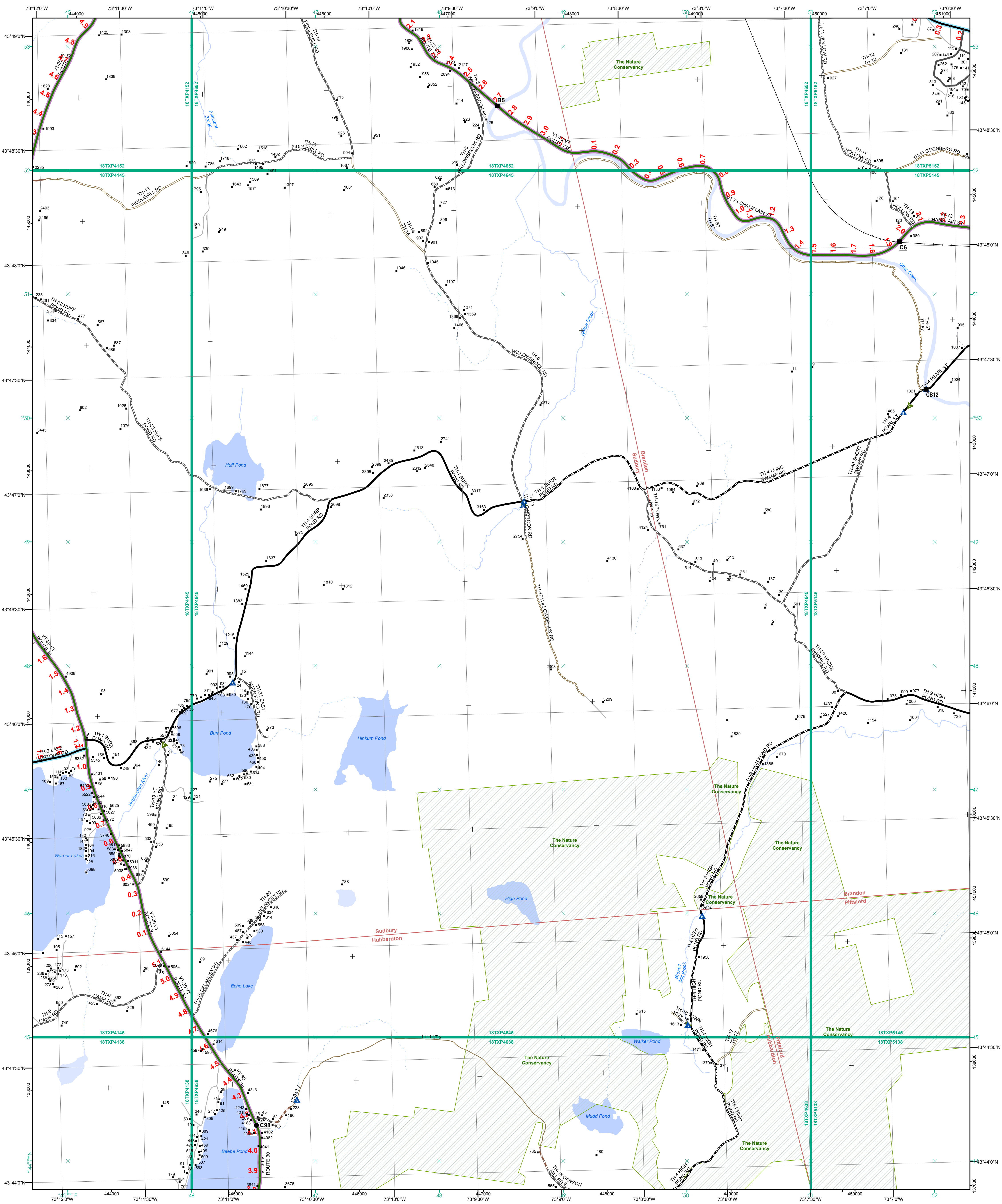
This map was funded in part through grants from the Federal Highway Administration, U.S. Department of Transportation. The representation of the authors expressed herein do not necessarily state or reflect those of the U. S. Department of Transportation.



0 0.2 0.4 0.6 0.8 Miles
 Scale 1:12,672 (printed size: 24 x 36 inches)

FIELD ASSESSMENT MAP SERIES
 USNG Page #: 18TXP4638
 Sheet ID: XP4638
 District: 3

TOWNS INCLUDED ON SHEET
 Brandon
 Castleton
 Hubbardton
 Pittsford
 Sudbury



- Interstate
- Interstate Ramp
- Divided U.S. Highway
- U.S. Highway Ramp
- U.S. Highway
- State Highway - Paved
- State Highway - Gravel
- State Highway Ramp - Paved
- Class 1 - Paved
- Class 2 - Paved
- Class 2 - Gravel
- Class 3 - Paved
- Class 3 - Gravel
- Class 3 - Graded Earth
- Class 3 - Unimproved / Primitive
- Class 4 - Paved
- Class 4 - Gravel
- Class 4 - Graded Earth
- Class 4 - Unimproved / Primitive
- Class 4 - Impassable or Untraveled
- National or State Forest Highway
- Legal Trail
- Unconfirmed Legal Trail
- Private
- Discontinued
- Winter Road Closure

Functional Class

- 2 - Principal Arterial - Other Freeway
- 3 - Principal Arterial - Other
- 4 - Minor Arterial
- 5 - Major Collector
- 6 - Minor Collector

Railroad

- Railroad
- Rail Trail
- Airport

Bridge/Culvert

- State/Town Bridge or Culvert greater than 20'
- State Bridge or Culvert 6' - 20'
- Bike Path Structure
- ▲ Town Bridge 6' - 20'
- ▲ Town Culvert 6' - 20'
- D VTtrans Maintenance District Office

Named Lake/Pond

- Named Lake/Pond
- Unnamed Lake/Pond

Named River-Stream

- Unnamed River-Stream
- Public Land - State/Municipal
- Green Mountain National Forest

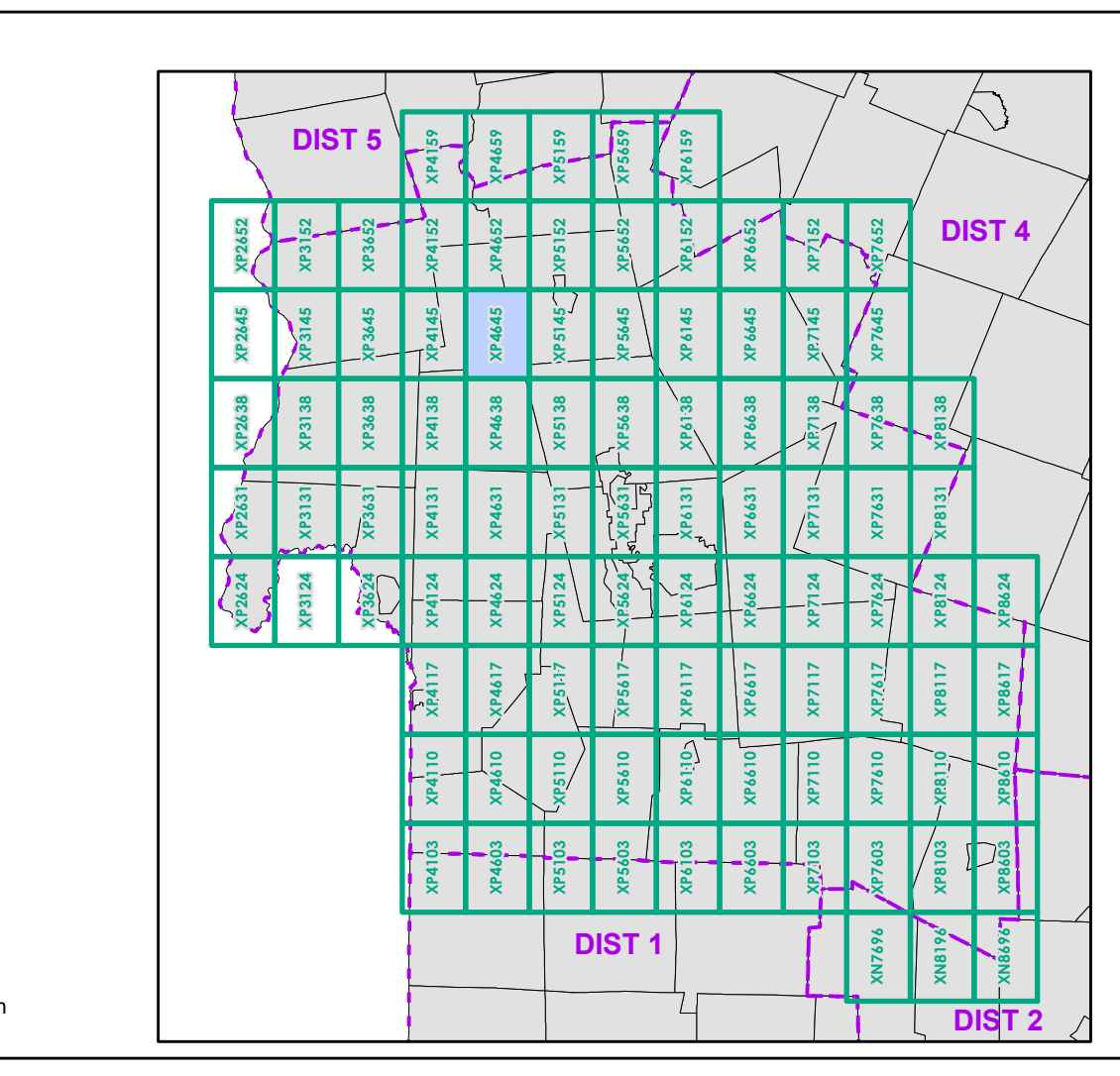
Other

- District Boundary
- Town Boundary

Map generated: 07 August 2017

Contact information:
 Vermont Agency of Transportation, Mapping Section
 1 National Life Drive, Montpelier, VT 05633-5001
 Telephone: 802-828-2600

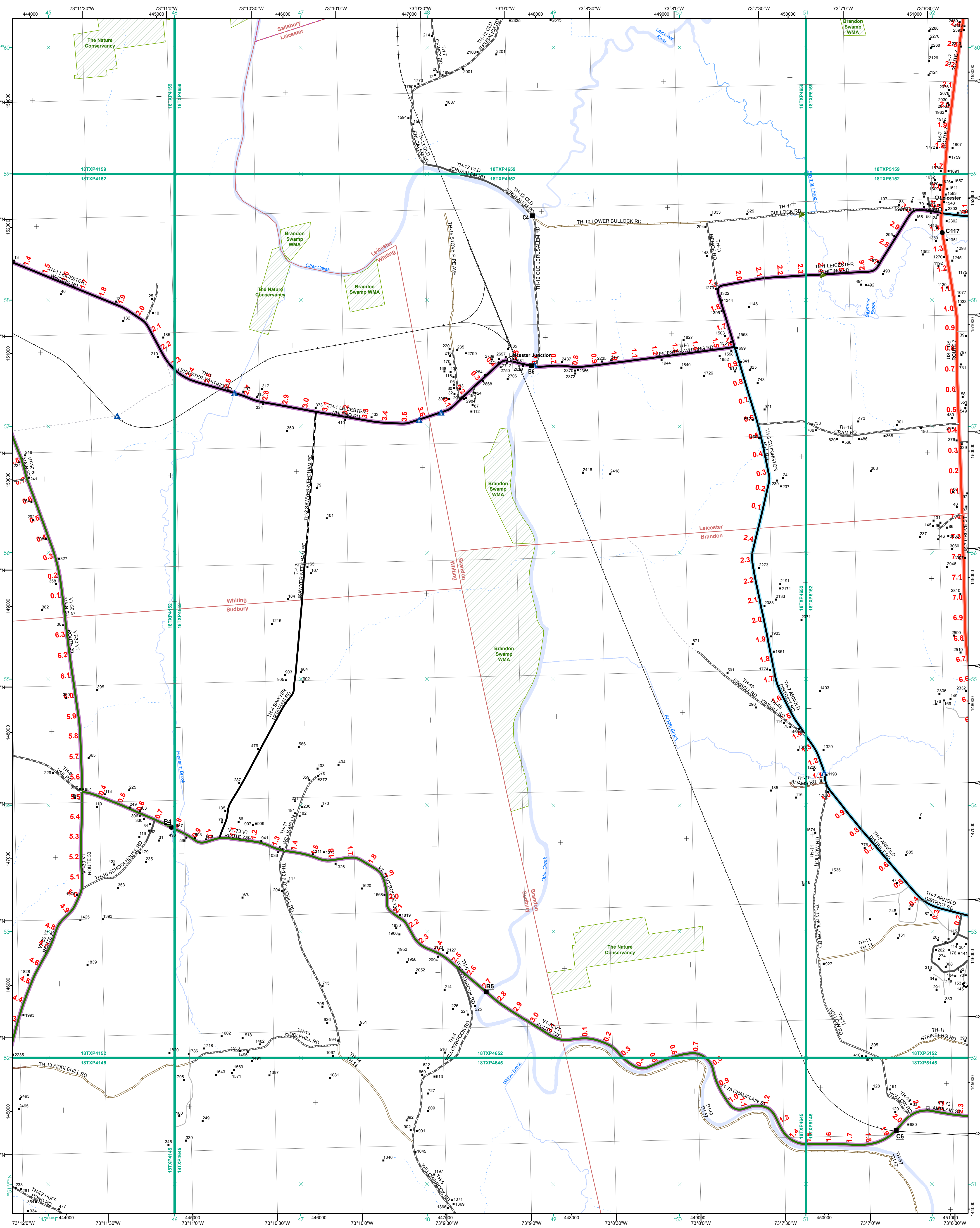
This map was funded in part through grants from the Federal Highway Administration, U.S. Department of Transportation. The representation of the authors expressed herein do not necessarily state or reflect those of the U.S. Department of Transportation.



0 0.2 0.4 0.6 0.8 Miles
 Scale 1:12,672 (printed size: 24 x 36 inches)

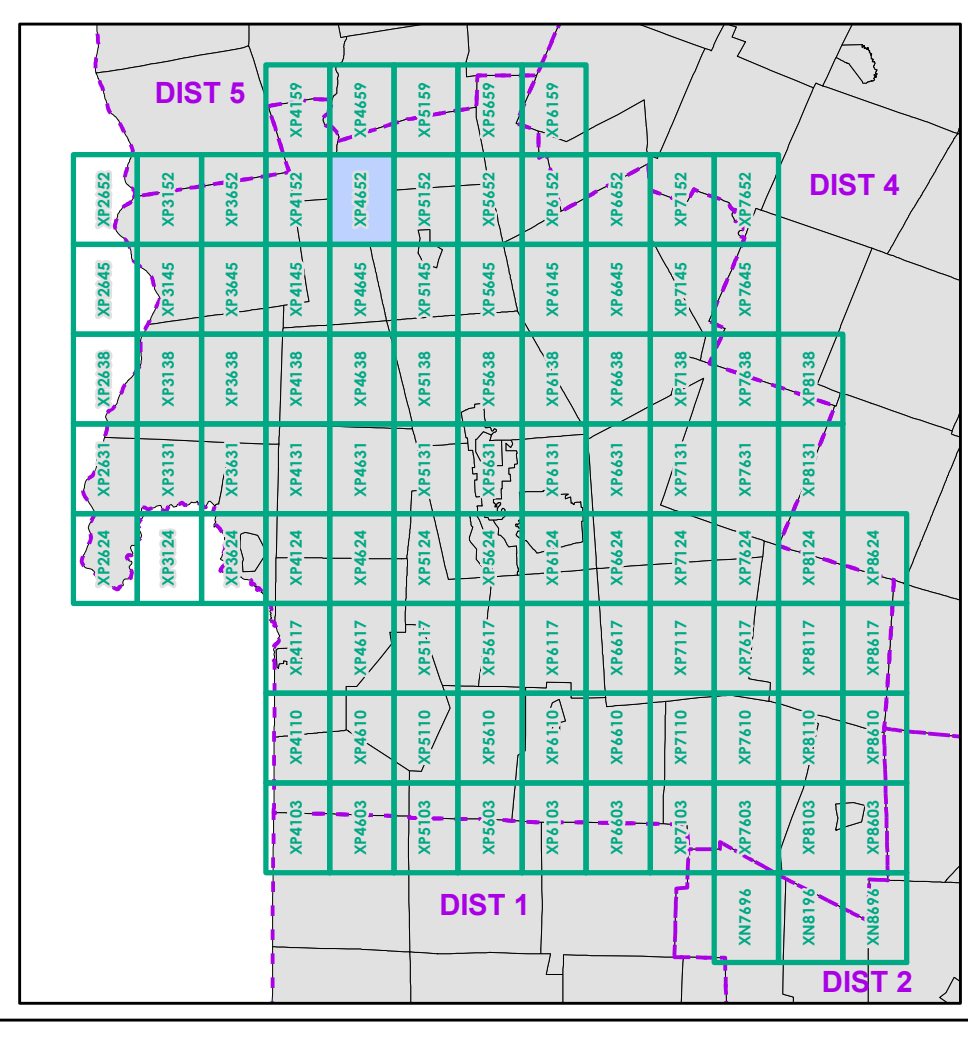

FIELD ASSESSMENT MAP SERIES
 USNG Page #: 18TXP4645
 Sheet ID: XP4645
 District: 3

TOWNS INCLUDED ON SHEET
 Brandon
 Hubbardton
 Pittsford
 Sudbury



- Interstate
- Interstate Ramp
- Divided U.S. Highway
- U.S. Highway Ramp
- U.S. Highway
- State Highway - Paved
- State Highway - Gravel
- State Highway Ramp - Paved
- State Highway Ramp - Gravel
- Class 1 - Paved
- Class 2 - Paved
- Class 2 - Gravel
- Class 3 - Paved
- Class 3 - Gravel
- Class 3 - Graded Earth
- Class 3 - Unimproved / Primitive
- Class 4 - Paved
- Class 4 - Gravel
- Class 4 - Graded Earth
- Class 4 - Unimproved / Primitive
- Class 4 - Impassable or Untraveled
- National or State Forest Highway
- Legal Trail
- Unconfirmed Legal Trail
- Private
- Discontinued
- Winter Road Closure

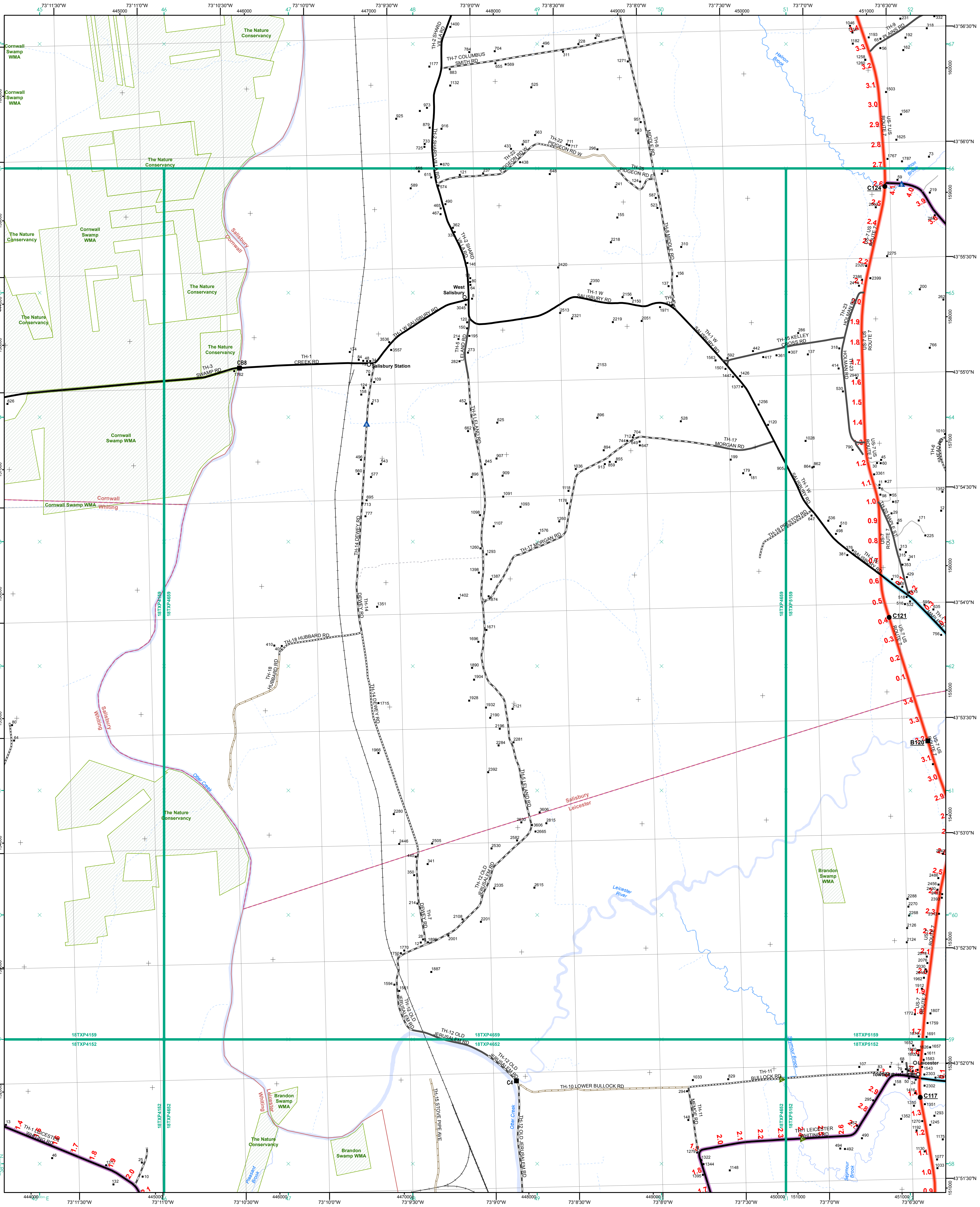
- Functional Class**
- 2 - Principal Arterial - Other Freeway
 - 3 - Principal Arterial - Other
 - 4 - Minor Arterial
 - 5 - Major Collector
 - 6 - Minor Collector
- Railroad**
- Railroad
 - Rail Trail
 - Airport
- Bridge-Culvert**
- State/Town Bridge or Culvert Greater than 20'
 - State Bridge or Culvert 6' - 20'
 - Bike Path Structure
 - Town Bridge 6' - 20'
 - Town Culvert 6' - 20'
 - VT Trans Maintenance District Office
 - Named Lake-Pond
 - Unnamed Lake-Pond
 - Named River-Stream
 - Unnamed River-Stream
 - Public Land - State/Municipal
 - Green Mountain National Forest
 - District Boundary
 - Town Boundary
- 2.2 Distance along linear referenced highway (route log measure)**
- B20 / C20 State Bridge or Culvert Identifier**
B20 / C20 Town Bridge or Culvert Identifier
- 1,000 meter US National Grid
 North American Datum 1983
 Grid Zone Designation: 18T
 Vermont State Plane Coordinate System
 North American Datum of 1983
 SPCS_Zone_Identifier: 4400
 Geodetic Reference System 80
 500-meter grid, Easting - Northing
- Map generated: 07 August 2017
- Contact information:
 Vermont Agency of Transportation, Mapping Section
 1 National Life Drive, Montpelier, VT 05633-5001
 Telephone: 802-828-2600
- This map was funded in part through grants from the Federal Highway Administration, U.S. Department of Transportation. The representation of the authors expressed herein do not necessarily state or reflect those of the U. S. Department of Transportation.



0 0.2 0.4 0.6 0.8 Miles
 Scale 1:12,672 (printed size: 24 x 36 inches)

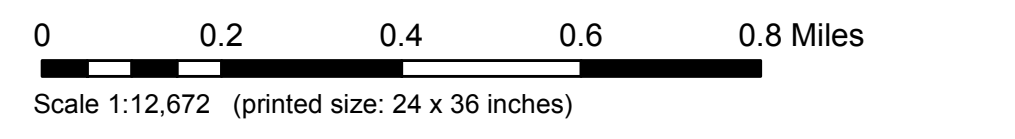
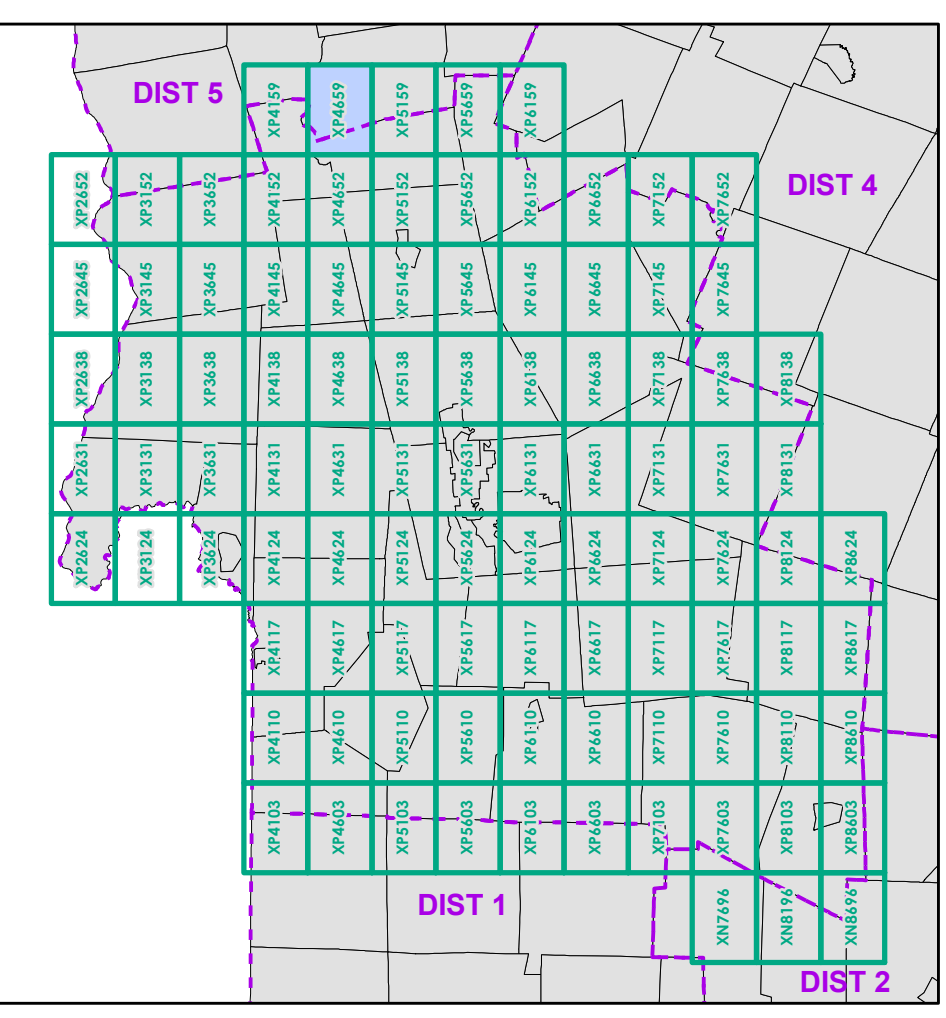
FIELD ASSESSMENT MAP SERIES
 USNG Page #: 18TXP4652
 Sheet ID: XP4652
 District: 3

TOWNS INCLUDED ON SHEET
 Brandon
 Leicester
 Salisbury
 Sudbury
 Whiting



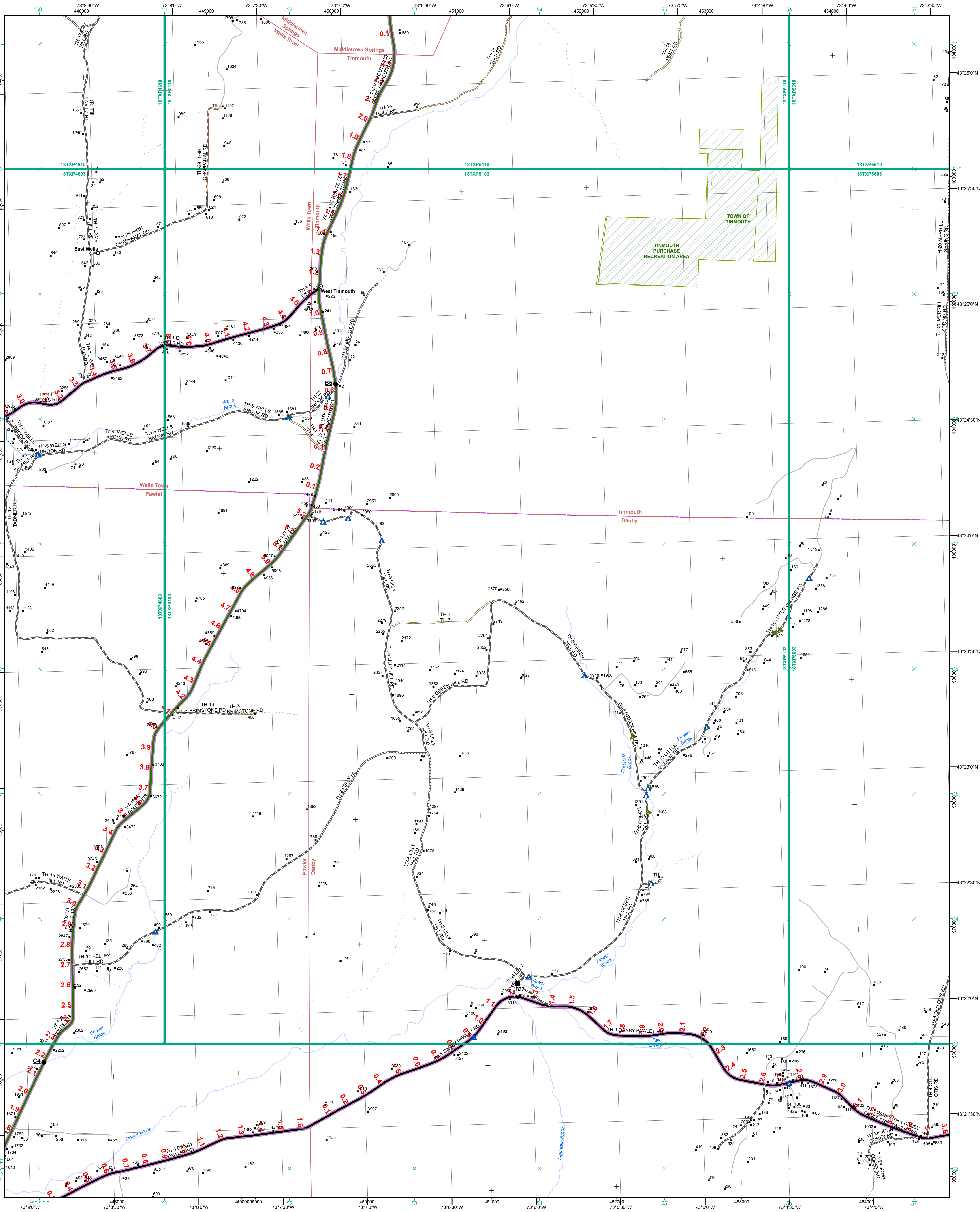
- Interstate
- Interstate Ramp
- Divided U.S. Highway
- U.S. Highway Ramp
- U.S. Highway
- State Highway - Paved
- State Highway - Gravel
- State Highway Ramp - Paved
- Class 1 - Paved
- Class 2 - Paved
- Class 2 - Gravel
- Class 3 - Gravel
- Class 3 - Unimproved / Primitive
- Class 4 - Paved
- Class 4 - Gravel
- Class 4 - Unimproved / Primitive
- Class 4 - Impassable or Untraveled
- National or State Forest Highway
- Legal Trail
- Unconfirmed Legal Trail
- Discontinued
- Winter Road Closure

- Functional Class**
- 2 - Principal Arterial - Other Freeway
 - 3 - Principal Arterial - Other
 - 4 - Minor Arterial
 - 5 - Major Collector
 - 6 - Minor Collector
- Railroad**
- Railroad
 - Rail Trail
 - Airport
- Bridge/Culvert**
- State/Town Bridge or Culvert Greater than 20'
 - State Bridge or Culvert 6' - 20'
 - Bike Path Structure
 - ▲ Town Bridge 6' - 20'
 - ▲ Town Culvert 6' - 20'
 - D VT Trans Maintenance District Office
 - ~ Named Lake-Pond
 - ~ Unnamed Lake-Pond
 - ~ Named River-Stream
 - ~ Unnamed River-Stream
 - ~ Public Land - State/Municipal
 - ~ Green Mountain National Forest
 - ~ Private
 - ~ Discontinued
 - District Boundary
 - Town Boundary
- 2.2 Distance along linear referenced highway (route log measure)**
- B20 / C20 State Bridge or Culvert Identifier**
B20 / C20 Town Bridge or Culvert Identifier
- 1,000 meter US National Grid
 North American Datum 1983
 Grid Zone Designation: 18T
 Vermont State Plane Coordinate System
 North American Datum of 1983
 SPCS_Zone_Identifier: 4400
 Geoidetic Reference System 80
 500-meter grid, Easting - Northing
- Map generated: 07 August 2017
- Contact information:
 Vermont Agency of Transportation, Mapping Section
 1 National Life Drive, Montpelier, VT 05633-5001
 Telephone: 802-828-2600
- This map was funded in part through grants from the Federal Highway Administration, U.S. Department of Transportation. The representation of the authors expressed herein do not necessarily state or reflect those of the U.S. Department of Transportation.



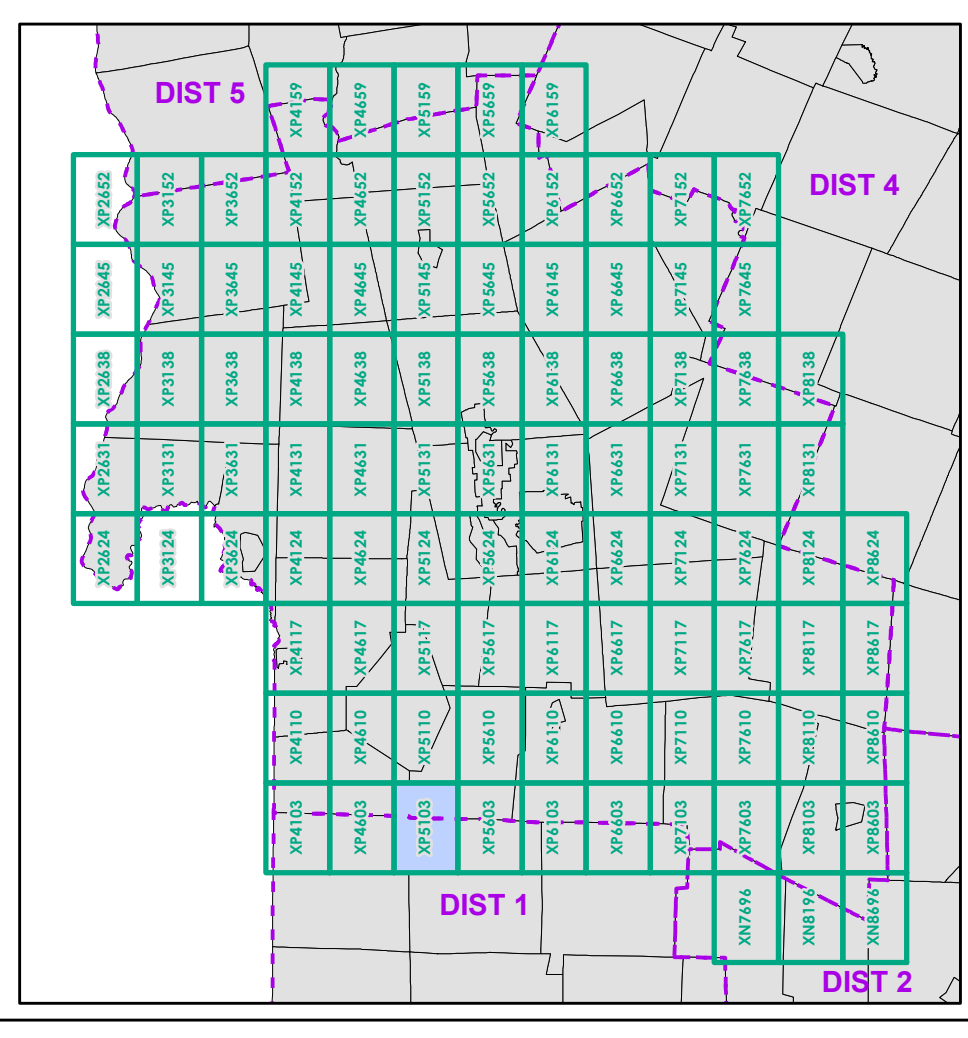
FIELD ASSESSMENT MAP SERIES
 USNG Page #: 18TXP4659
 Sheet ID: XP4659
 District: 3

TOWNS INCLUDED ON SHEET
 Cornwall
 Leicester
 Salisbury
 Whiting



- Interstate
- Interstate Ramp
- Divided U.S. Highway
- U.S. Highway Ramp
- U.S. Highway
- State Highway - Paved
- State Highway - Gravel
- State Highway Ramp - Paved
- Class 1 - Paved
- Class 2 - Paved
- Class 2 - Gravel
- Class 3 - Graded Earth
- Class 3 - Gravel
- Class 3 - Graded Earth
- Class 3 - Unimproved / Primitive
- Class 4 - Paved
- Class 4 - Gravel
- Class 4 - Graded Earth
- Class 4 - Unimproved / Primitive
- Class 4 - Impassable or Untraveled
- National or State Forest Highway
- Legal Trail
- Unconfirmed Legal Trail
- Private
- Discontinued
- Winter Road Closure

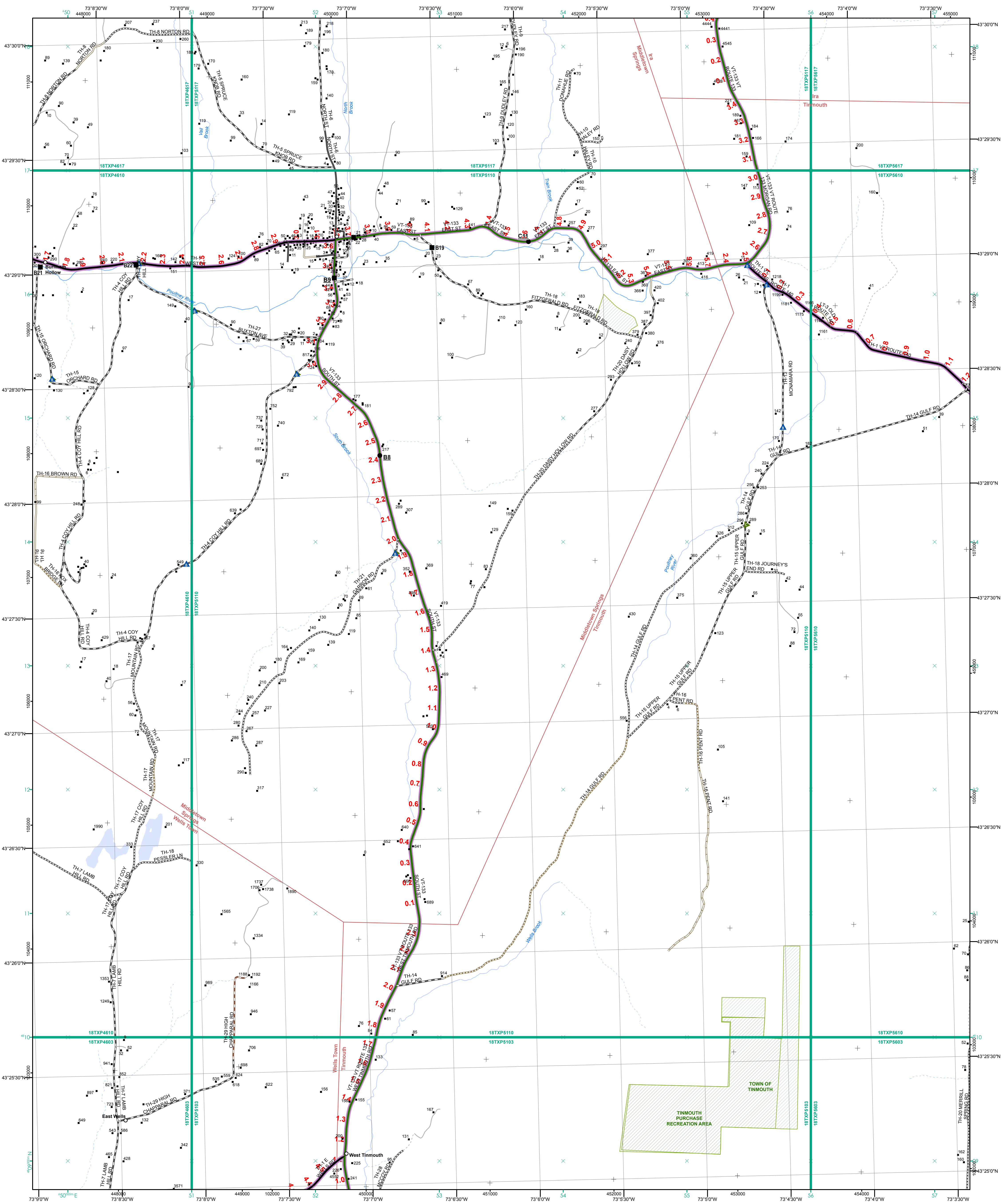
- Functional Class**
- 2 - Principal Arterial - Other Freeway
 - 3 - Principal Arterial - Other
 - 4 - Minor Arterial
 - 5 - Major Collector
 - 6 - Minor Collector
- Railroad**
- Railroad
 - Rail Trail
 - Airport
- Bridge/Culvert**
- State/Town Bridge or Culvert Greater than 20'
 - State Bridge or Culvert 6' - 20'
 - Bike Path Structure
 - Town Bridge 6' - 20'
 - Town Culvert 6' - 20'
 - VT Trans Maintenance District Office
 - Named Lake/Pond
 - Unnamed Lake/Pond
 - Named River-Stream
 - Unnamed River-Stream
 - Public Land - State/Municipal
 - Green Mountain National Forest
 - District Boundary
 - Town Boundary
- 2.2 Distance along linear referenced highway (route log measure)
- B20 / C20 State Bridge or Culvert Identifier
B20 / C20 Town Bridge or Culvert Identifier
- 1,000 meter US National Grid
North American Datum 1983
Grid Zone Designation: 18T
Vermont State Plane Coordinate System
North American Datum of 1983
SPCS_Zone Identifier: 4400
Geodetic Reference System 80
500-meter grid, Easting - Northing
- Map generated: 07 August 2017
- Contact information:
Vermont Agency of Transportation, Mapping Section
1 National Life Drive, Montpelier, VT 05633-5001
Telephone: 802-828-2600
- This map was funded in part through grants from the Federal Highway Administration, U.S. Department of Transportation. The representation of the authors expressed herein do not necessarily state or reflect those of the U.S. Department of Transportation.



0 0.2 0.4 0.6 0.8 Miles
Scale 1:12,672 (printed size: 24 x 36 inches)

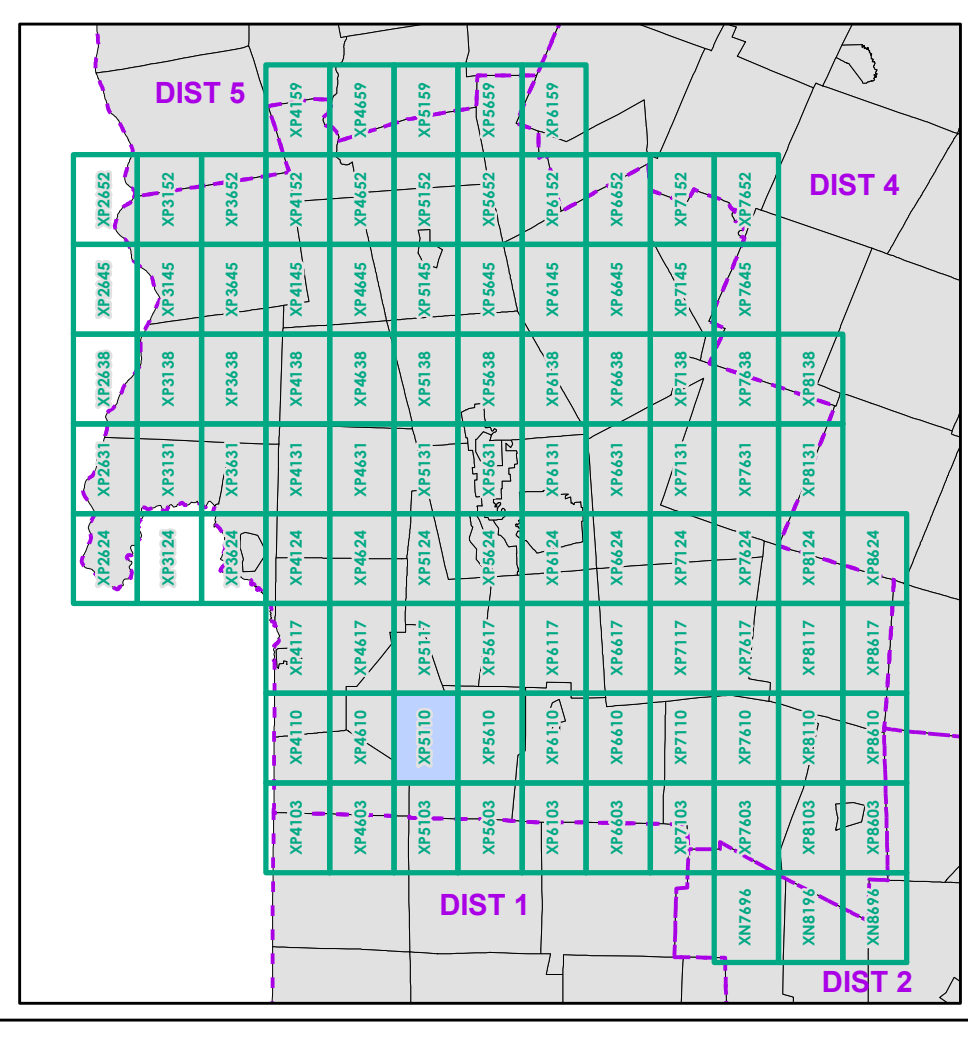
FIELD ASSESSMENT MAP SERIES
USNG Page #: 18TXP5103
Sheet ID: XP5103
District: 3

TOWNS INCLUDED ON SHEET
Danby
Middletown Springs
Pawlet
Tinmouth
Wells Town



- Interstate
- Interstate Ramp
- Divided U.S. Highway
- U.S. Highway Ramp
- U.S. Highway
- State Highway - Paved
- State Highway - Gravel
- State Highway Ramp - Paved
- Class 1 - Paved
- Class 2 - Paved
- Class 2 - Gravel
- Class 3 - Gravel
- Class 3 - Graded Earth
- Class 3 - Unimproved / Primitive
- Class 4 - Paved
- Class 4 - Gravel
- Class 4 - Graded Earth
- Class 4 - Unimproved / Primitive
- Class 4 - Impassable or Untraveled
- National or State Forest Highway
- Legal Trail
- Unconfirmed Legal Trail
- Private
- Discontinued
- Winter Road Closure

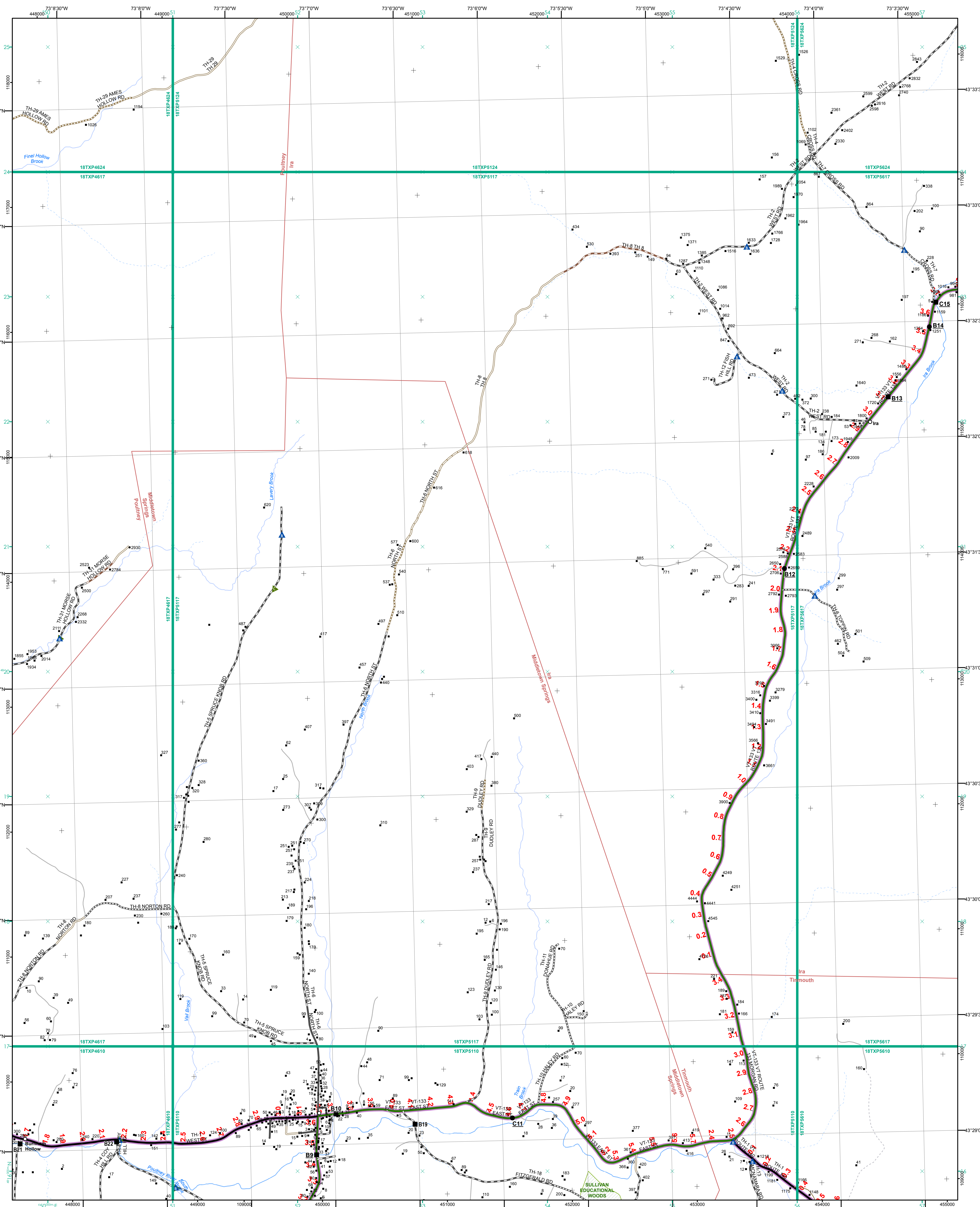
- Functional Class**
- 2 - Principal Arterial - Other Freeway
 - 3 - Principal Arterial - Other
 - 4 - Minor Arterial
 - 5 - Major Collector
 - 6 - Minor Collector
- Railroad**
- Railroad
 - Rail Trail
 - Airport
- Bridge-Culvert**
- State/Town Bridge or Culvert Greater than 20'
 - State Bridge or Culvert 6' - 20'
 - Bike Path Structure
 - Town Bridge 6' - 20'
 - Town Culvert 6' - 20'
 - D VT Trans Maintenance District Office
 - Named Lake-Pond
 - Unnamed Lake-Pond
 - Named River-Stream
 - Unnamed River-Stream
 - Public Land - State/Municipal
 - Private
 - Green Mountain National Forest
 - District Boundary
 - Town Boundary
- 2.2 Distance along linear referenced highway (route log measure)**
- B20 / C20 State Bridge or Culvert Identifier**
- B20 / C20 Town Bridge or Culvert Identifier**
- 1,000 meter US National Grid
 North American Datum 1983
 Grid Zone Designation: 18T
- Vermont State Plane Coordinate System
 North American Datum of 1983
 SPCS_Zone_Identifier: 4400
 Geodetic Reference System 80
 500-meter grid, Easting - Northing
- Map generated: 07 August 2017
- Contact information:
 Vermont Agency of Transportation, Mapping Section
 1 National Life Drive, Montpelier, VT 05633-5001
 Telephone: 802-828-2600
- This map was funded in part through grants from the Federal Highway Administration, U.S. Department of Transportation. The representation of the authors expressed herein do not necessarily state or reflect those of the U. S. Department of Transportation.



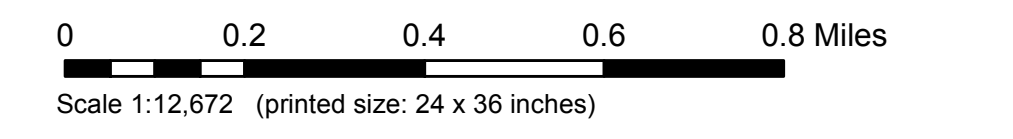
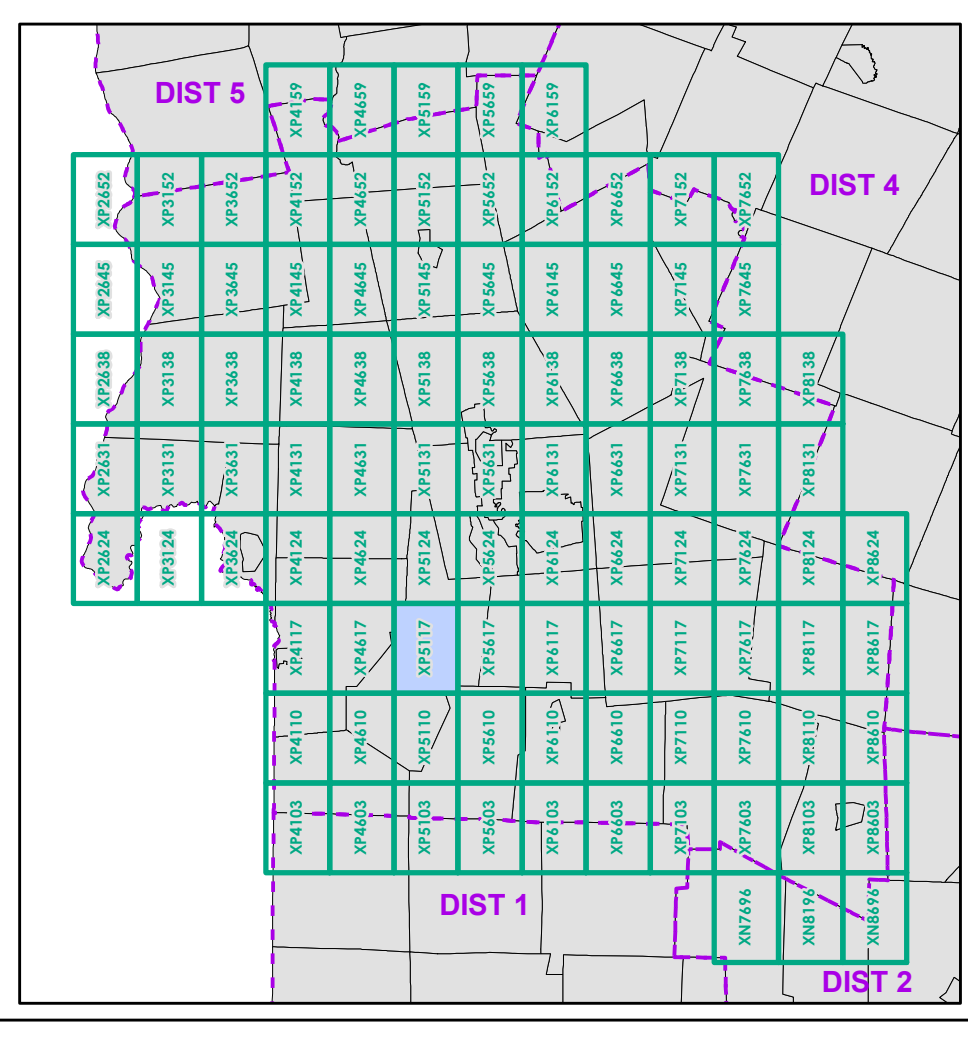
0 0.2 0.4 0.6 0.8 Miles
 Scale 1:12,672 (printed size: 24 x 36 inches)

FIELD ASSESSMENT MAP SERIES
 USNG Page #: 18TXP5110
 Sheet ID: XP5110
 District: 3

TOWNS INCLUDED ON SHEET
 Ira
 Middletown Springs
 Tinmouth
 Wells Town

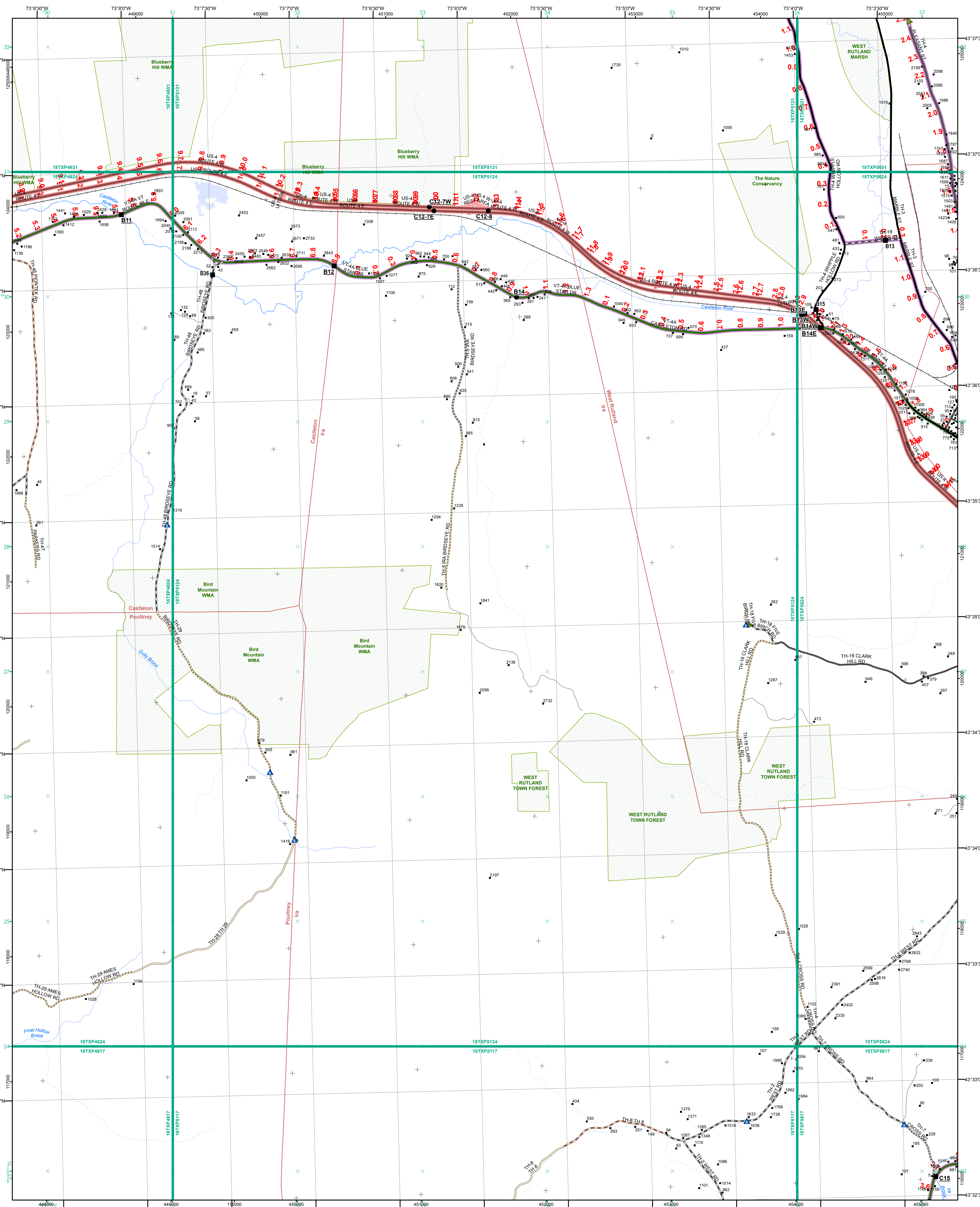


- | | | |
|--|---|--|
| <ul style="list-style-type: none"> — Interstate — Interstate Ramp — Divided U.S. Highway — U.S. Highway Ramp — U.S. Highway — State Highway - Paved — State Highway - Gravel — State Highway Ramp - Paved — Class 1 - Paved — Class 2 - Paved — Class 2 - Gravel — Class 3 - Gravel — Class 3 - Unimproved / Primitive — Class 4 - Paved — Class 4 - Gravel — Class 4 - Unimproved / Primitive — Class 4 - Impassable or Untraveled — National or State Forest Highway — Legal Trail — Unconfirmed Legal Trail — Private — Discontinued — Winter Road Closure | <p>Functional Class</p> <ul style="list-style-type: none"> — 2 - Principal Arterial - Other Freeway — 3 - Principal Arterial - Other — 4 - Minor Arterial — 5 - Major Collector — 6 - Minor Collector <p>Railroad</p> <ul style="list-style-type: none"> — Railroad — Rail Trail — Airport <p>Bridge/Culvert</p> <ul style="list-style-type: none"> — State/Town Bridge or Culvert Greater than 20' — State Bridge or Culvert 6' - 20' — Bike Path Structure — Town Bridge 6' - 20' — Town Culvert 6' - 20' — VTtrans Maintenance District Office — Named Lake-Pond — Unnamed Lake-Pond — Named River-Stream — Unnamed River-Stream — Public Land - State/Municipal — Green Mountain National Forest — District Boundary — Town Boundary | <p>— 2.2 Distance along linear referenced highway (route log measure)</p> <p>B20 / C20 State Bridge or Culvert Identifier
 B20 / C20 Town Bridge or Culvert Identifier</p> <p>1,000 meter US National Grid
 North American Datum 1983
 Grid Zone Designation: 18T
 Vermont State Plane Coordinate System
 North American Datum of 1983
 SPCS_Zone_Identifier: 4400
 Geodetic Reference System 80
 500-meter grid, Easting - Northing</p> <p>Map generated: 07 August 2017</p> <p>Contact information:
 Vermont Agency of Transportation, Mapping Section
 1 National Life Drive, Montpelier, VT 05633-5001
 Telephone: 802-828-2600</p> <p>This map was funded in part through grants from the Federal Highway Administration, U.S. Department of Transportation. The representation of the authors expressed herein do not necessarily state or reflect those of the U. S. Department of Transportation.</p> |
|--|---|--|

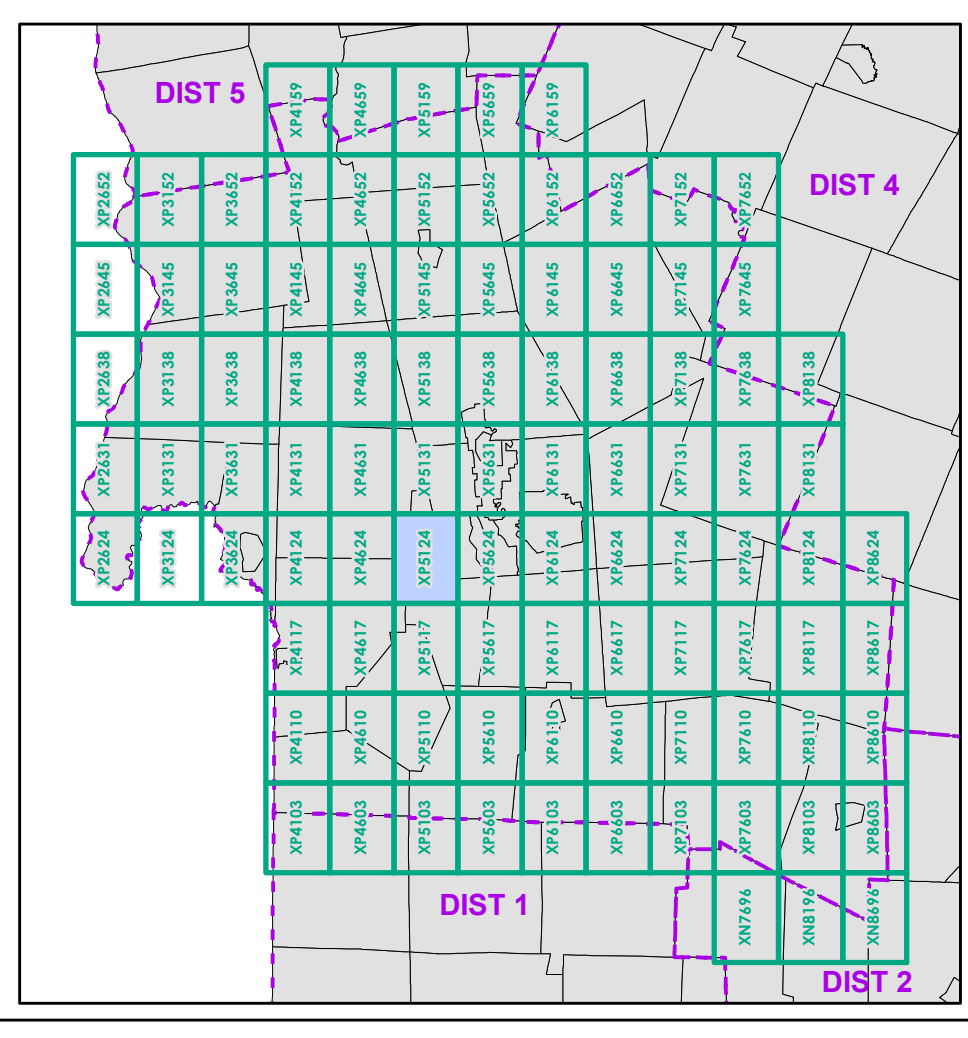


FIELD ASSESSMENT MAP SERIES
 USNG Page #: 18TXP5117
 Sheet ID: XP5117
 District: 3

TOWNS INCLUDED ON SHEET
 Ira
 Middletown Springs
 Poultney
 Timmouth



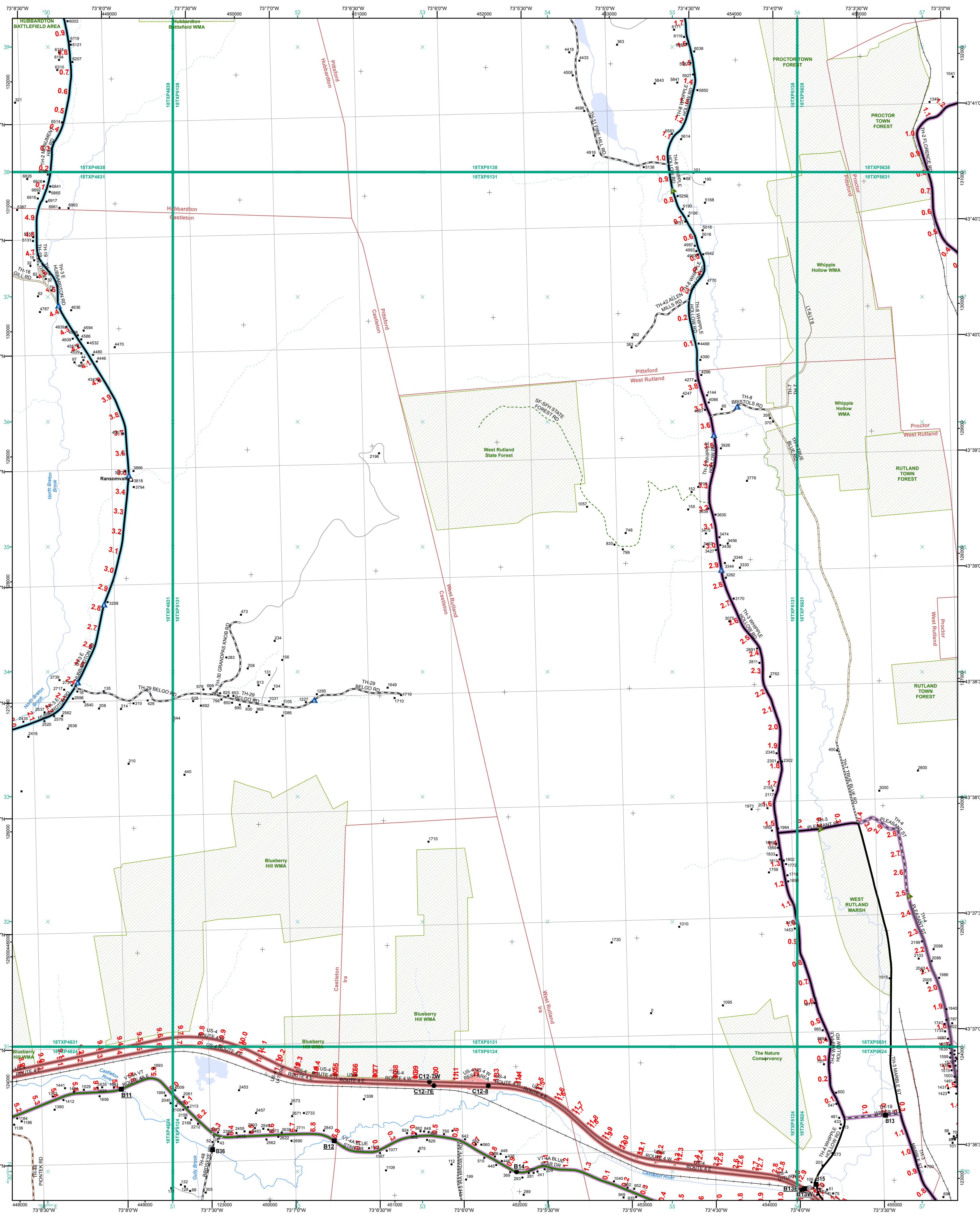
- | | | |
|--|--|--|
| <ul style="list-style-type: none"> Interstate Interstate Ramp Divided U.S. Highway U.S. Highway Ramp U.S. Highway State Highway - Paved State Highway - Gravel State Highway Ramp - Paved Class 1 - Paved Class 2 - Paved Class 2 - Gravel Class 3 - Graded Earth Class 3 - Gravel Class 3 - Graded Earth Class 3 - Unimproved / Primitive Class 4 - Paved Class 4 - Gravel Class 4 - Graded Earth Class 4 - Unimproved / Primitive Class 4 - Impassable or Untraveled National or State Forest Highway Legal Trail Unconfirmed Legal Trail Private Discontinued Winter Road Closure | <p>Functional Class</p> <ul style="list-style-type: none"> 2 - Principal Arterial - Other Freeway 3 - Principal Arterial - Other 4 - Minor Arterial 5 - Major Collector 6 - Minor Collector <p>Railroad</p> <ul style="list-style-type: none"> Railroad Rail Trail Airport <p>Bridge-Culvert</p> <ul style="list-style-type: none"> State/Town Bridge or Culvert Greater than 20' State Bridge or Culvert 6' - 20' Bike Path Structure Town Bridge 6' - 20' Town Culvert 6' - 20' VTrans Maintenance District Office Named Lake-Pond Unnamed Lake-Pond Named River-Stream Unnamed River-Stream Public Land - State/Municipal Green Mountain National Forest District Boundary Town Boundary | <p>2.2 Distance along linear referenced highway (route log measure)</p> <p>B20 / C20 State Bridge or Culvert Identifier
B20 / C20 Town Bridge or Culvert Identifier</p> <p>1,000 meter US National Grid
North American Datum 1983
Grid Zone Designation: 18T
Vermont State Plane Coordinate System
North American Datum of 1983
SPCS_Zone_Identifier: 4400
Geodetic Reference System 80
500-meter grid, Easting - Northing</p> <p>Map generated: 07 August 2017</p> <p>Contact information:
Vermont Agency of Transportation, Mapping Section
1 National Life Drive, Montpelier, VT 05633-5001
Telephone: 802-828-2600</p> <p>This map was funded in part through grants from the Federal Highway Administration, U.S. Department of Transportation. The representation of the authors expressed herein do not necessarily state or reflect those of the U. S. Department of Transportation.</p> |
|--|--|--|



0 0.2 0.4 0.6 0.8 Miles
Scale 1:12,672 (printed size: 24 x 36 inches)

FIELD ASSESSMENT MAP SERIES
USNG Page #: 18TXP5124
Sheet ID: XP5124
District: 3

TOWNS INCLUDED ON SHEET
Castleton
Ira
Poultney
West Rutland
West Rutland U.C.



- Interstate
 - Interstate Ramp
 - Divided U.S. Highway
 - U.S. Highway Ramp
 - U.S. Highway
 - State Highway - Paved
 - State Highway - Gravel
 - State Highway Ramp - Paved
 - Class 1 - Paved
 - Class 2 - Paved
 - Class 2 - Gravel
 - Class 2 - Graded Earth
 - Class 3 - Paved
 - Class 3 - Gravel
 - Class 3 - Graded Earth
 - Class 3 - Unimproved / Primitive
 - Class 4 - Paved
 - Class 4 - Gravel
 - Class 4 - Graded Earth
 - Class 4 - Unimproved / Primitive
 - Class 4 - Impassable or Untraveled
 - National or State Forest Highway
 - Legal Trail
 - Unconfirmed Legal Trail
 - Private
 - Discontinued
 - Winter Road Closure
- Functional Class**
- 2 - Principal Arterial - Other Freeway
 - 3 - Principal Arterial - Other
 - 4 - Minor Arterial
 - 5 - Major Collector
 - 6 - Minor Collector
- Railroad**
- Railroad
 - Rail Trail
 - Airport
- Bridge-Culvert**
- State/Town Bridge or Culvert Greater than 20'
 - State Bridge or Culvert 6' - 20'
 - Bike Path Structure
 - Town Bridge 6' - 20'
 - Town Culvert 6' - 20'
 - VTTrans Maintenance District Office
 - Named Lake-Pond
 - Unnamed Lake-Pond
 - Named River-Stream
 - Unnamed River-Stream
 - Public Land - State/Municipal
 - Green Mountain National Forest
 - District Boundary
 - Town Boundary

2.2 Distance along linear referenced highway (route log measure)

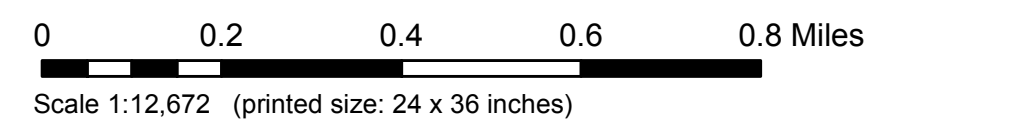
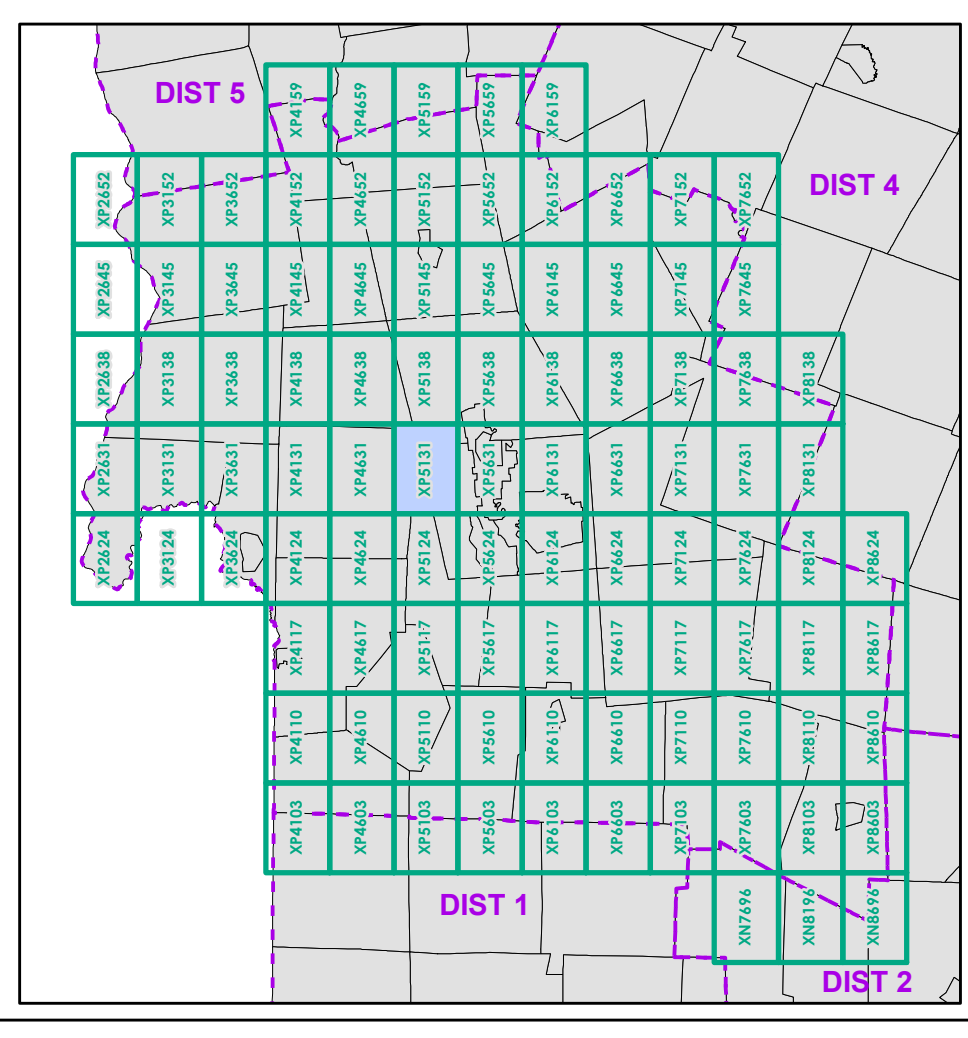
B20 / C20 State Bridge or Culvert Identifier
B20 / C20 Town Bridge or Culvert Identifier

1,000 meter US National Grid
North American Datum 1983
Grid Zone Designation: 18T
Vermont State Plane Coordinate System
North American Datum of 1983
SPCS_Zone_Identifier: 4400
Geodetic Reference System 80
500-meter grid, Easting - Northing

Map generated: 07 August 2017

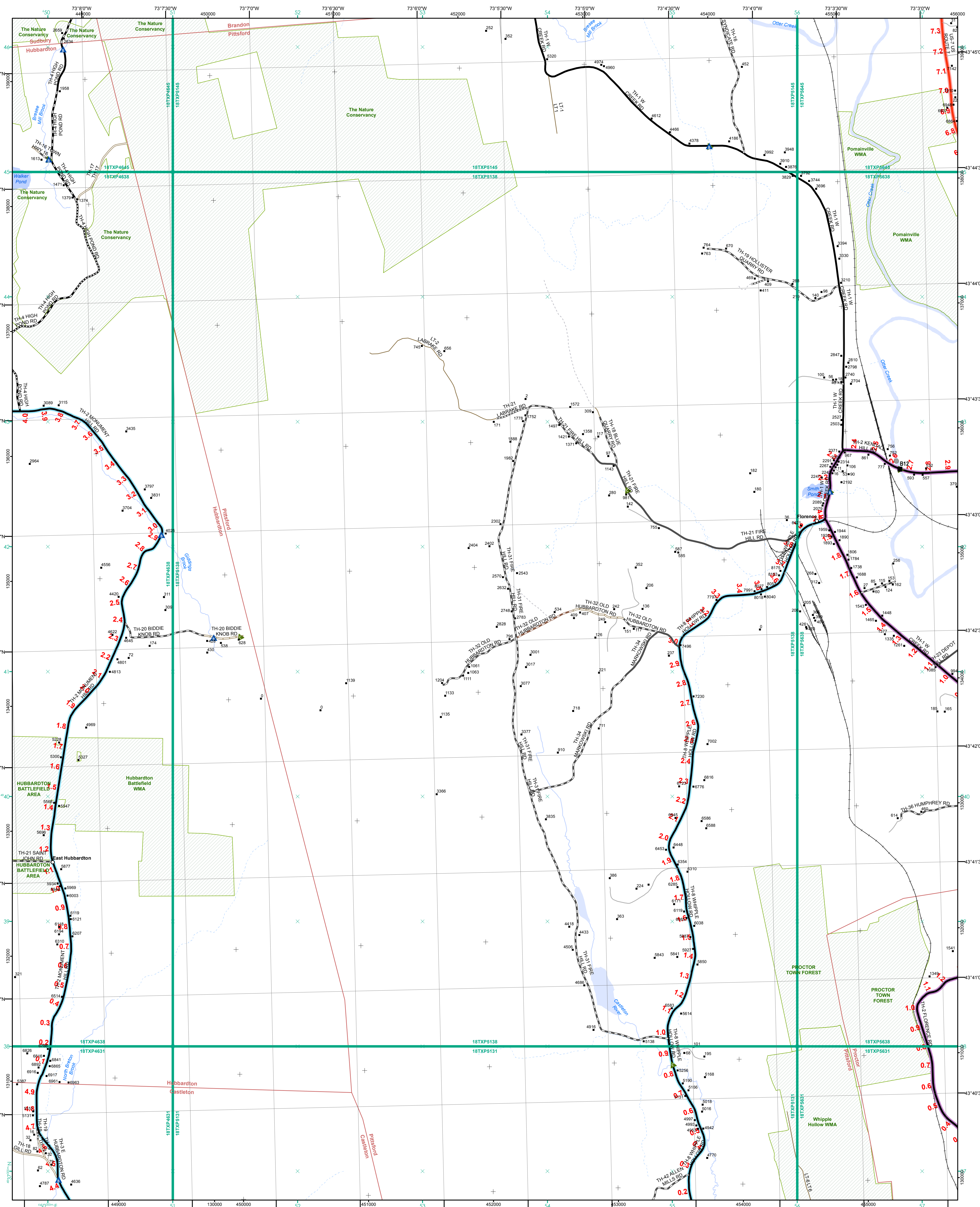
Contact information:
Vermont Agency of Transportation, Mapping Section
1 National Life Drive, Montpelier, VT 05633-5001
Telephone: 802-828-2600

This map was funded in part through grants from the Federal Highway Administration, U.S. Department of Transportation. The representation of the authors expressed herein do not necessarily state or reflect those of the U. S. Department of Transportation.



FIELD ASSESSMENT MAP SERIES
USNG Page #: 18XP5131
Sheet ID: XP5131
District: 3

TOWNS INCLUDED ON SHEET
Castleton
Hubbardton
Ira
Pittsford
Proctor
West Rutland
West Rutland U.C.



Functional Class

- 2 - Principal Arterial - Other Freeway
- 3 - Principal Arterial - Other
- 4 - Minor Arterial
- 5 - Major Collector
- 6 - Minor Collector

Railroad

- Railroad
- Rail Trail
- Airport

Bridge-Culvert

- State/Town Bridge or Culvert Greater than 20'
- State Bridge or Culvert 6' - 20'
- Bike Path Structure
- Town Bridge 6' - 20'
- Town Culvert 6' - 20'
- VT Trans Maintenance District Office
- Named Lake-Pond
- Unnamed Lake-Pond
- Named River-Stream
- Unnamed River-Stream
- Public Land - State/Municipal
- Private
- Green Mountain National Forest
- District Boundary
- Town Boundary

2.2 Distance along linear referenced highway (route log measure)

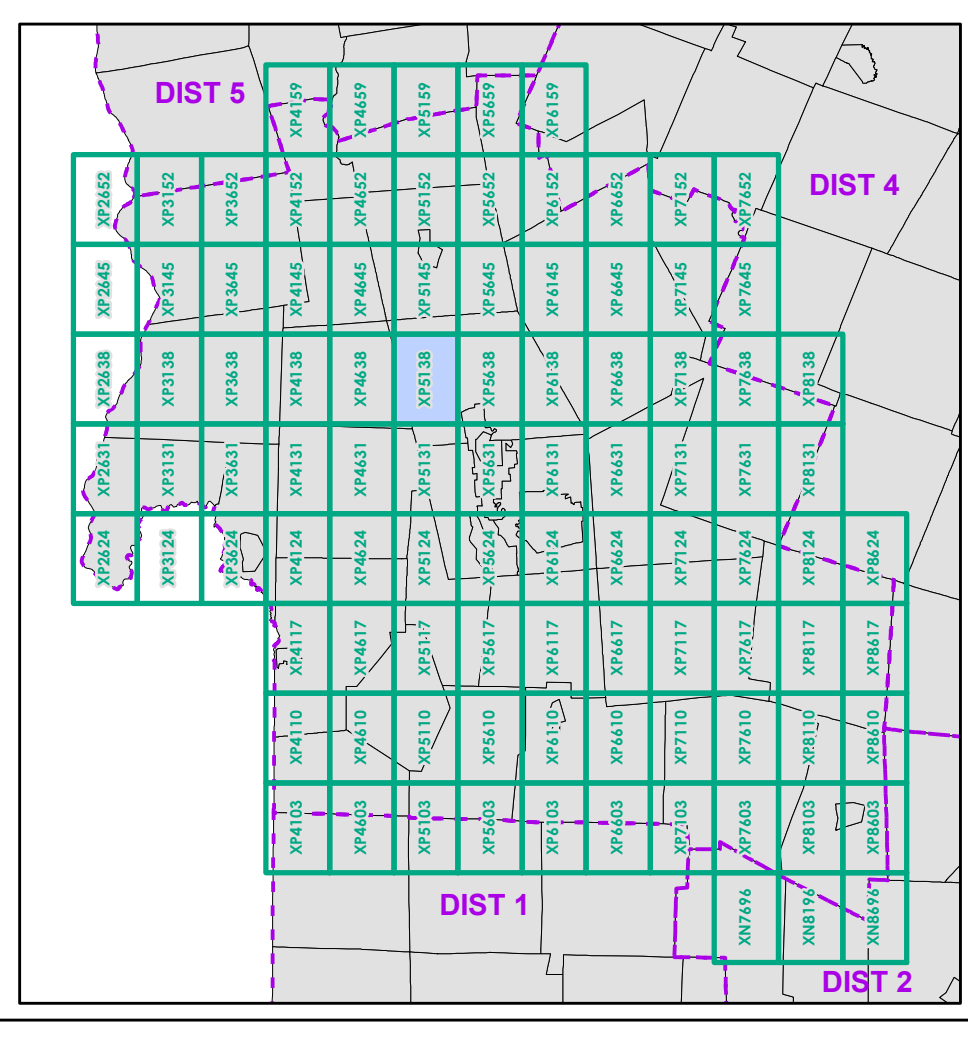
B20 / C20 State Bridge or Culvert Identifier
B20 / C20 Town Bridge or Culvert Identifier

1,000 meter US National Grid
 North American Datum 1983
 Grid Zone Designation: 18T
 Vermont State Plane Coordinate System
 North American Datum of 1983
 SPCS_Zone_Identifier: 4400
 Geodetic Reference System 80
 500-meter grid, Easting - Northing

Map generated: 07 August 2017

Contact information:
 Vermont Agency of Transportation, Mapping Section
 1 National Life Drive, Montpelier, VT 05633-5001
 Telephone: 802-828-2600

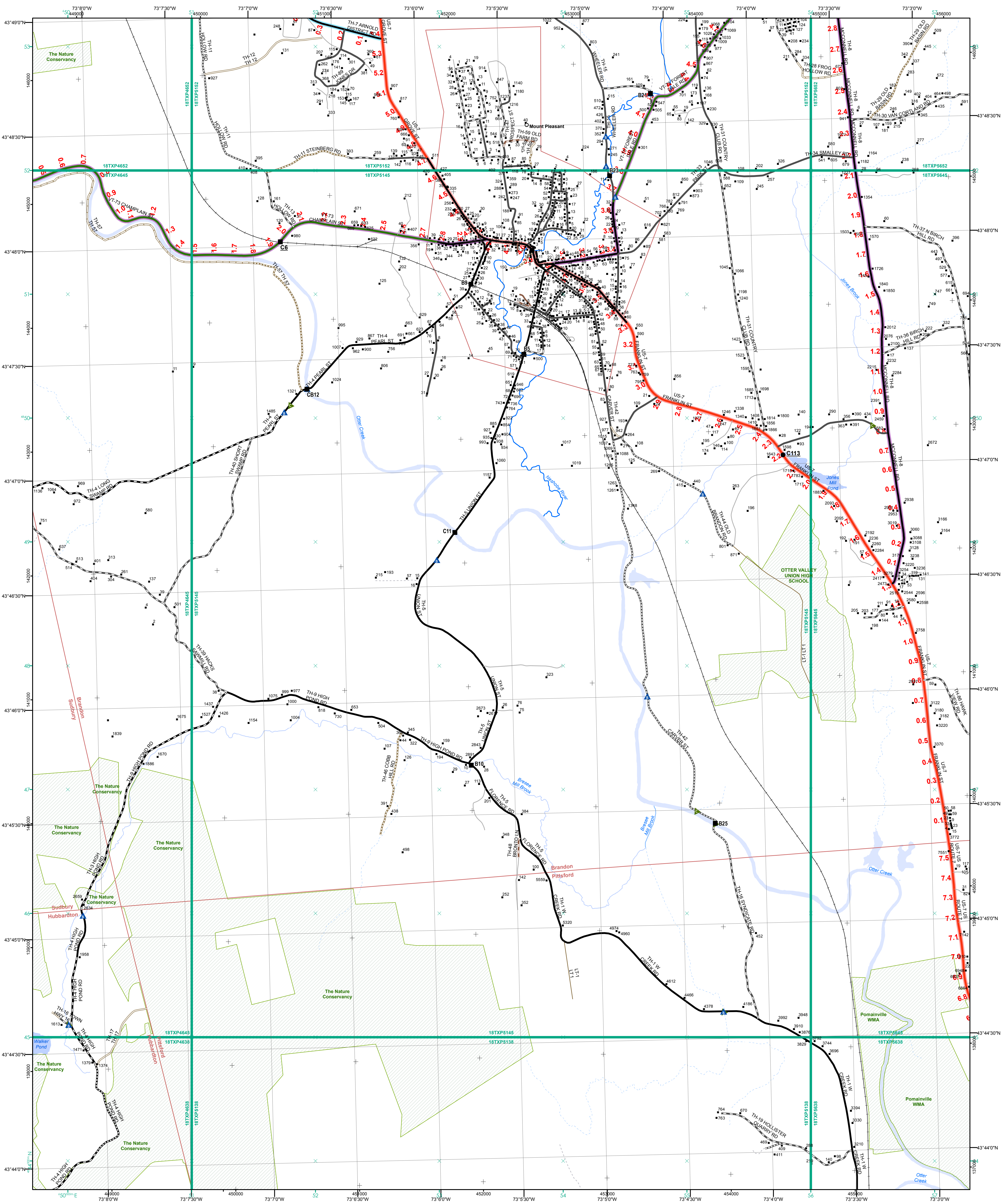
This map was funded in part through grants from the Federal Highway Administration, U.S. Department of Transportation. The representation of the authors expressed herein do not necessarily state or reflect those of the U. S. Department of Transportation.



0 0.2 0.4 0.6 0.8 Miles
 Scale 1:12,672 (printed size: 24 x 36 inches)

FIELD ASSESSMENT MAP SERIES
 USNG Page #: 18TXP5138
 Sheet ID: XP5138
 District: 3

TOWNS INCLUDED ON SHEET
 Brandon
 Castleton
 Hubbardton
 Pittsford
 Proctor
 Sudbury



- Interstate
- Interstate Ramp
- Divided U.S. Highway
- U.S. Highway Ramp
- U.S. Highway
- State Highway - Paved
- State Highway - Gravel
- State Highway Ramp - Paved
- Class 1 - Paved
- Class 2 - Paved
- Class 2 - Gravel
- Class 2 - Graded Earth
- Class 3 - Gravel
- Class 3 - Graded Earth
- Class 3 - Unimproved / Primitive
- Class 4 - Paved
- Class 4 - Gravel
- Class 4 - Graded Earth
- Class 4 - Unimproved / Primitive
- Class 4 - Impassable or Untraveled
- National or State Forest Highway
- Legal Trail
- Unconfirmed Legal Trail
- Private
- Discontinued
- Winter Road Closure

Functional Class

- 2 - Principal Arterial - Other Freeway
- 3 - Principal Arterial - Other
- 4 - Minor Arterial
- 5 - Major Collector
- 6 - Minor Collector

Railroad

- Railroad
- Rail Trail
- Airport

Bridge-Culvert

- State/Town Bridge or Culvert Greater than 20'
- State Bridge or Culvert 6' - 20'
- Bike Path Structure
- Town Bridge 6' - 20'
- Town Culvert 6' - 20'
- VTrans Maintenance District Office

Named Lake-Pond

- Named Lake-Pond
- Unnamed Lake-Pond
- Named River-Stream
- Unnamed River-Stream
- Public Land - State/Municipal
- Green Mountain National Forest
- District Boundary
- Town Boundary

2.2 Distance along linear referenced highway (route log measure)

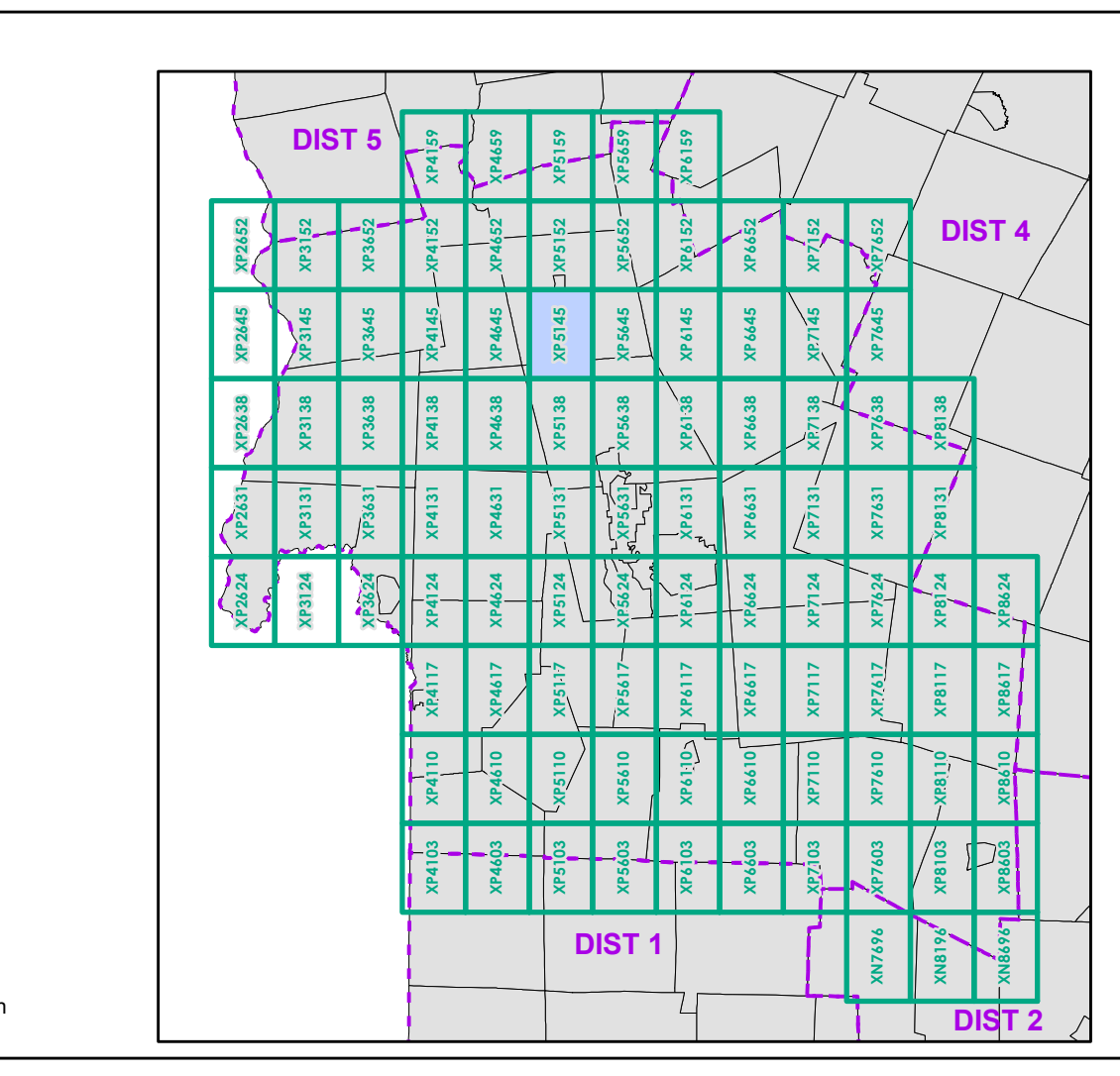
B20 / C20 State Bridge or Culvert Identifier
B20 / C20 Town Bridge or Culvert Identifier

1,000 meter US National Grid
North American Datum 1983
Grid Zone Designation: 18T
Vermont State Plane Coordinate System
North American Datum of 1983
SPCS_Zone_Identifier: 4400
Geodetic Reference System 80
500-meter grid, Easting - Northing

Map generated: 07 August 2017

Contact information:
Vermont Agency of Transportation, Mapping Section
1 National Life Drive, Montpelier, VT 05633-5001
Telephone: 802-828-2600

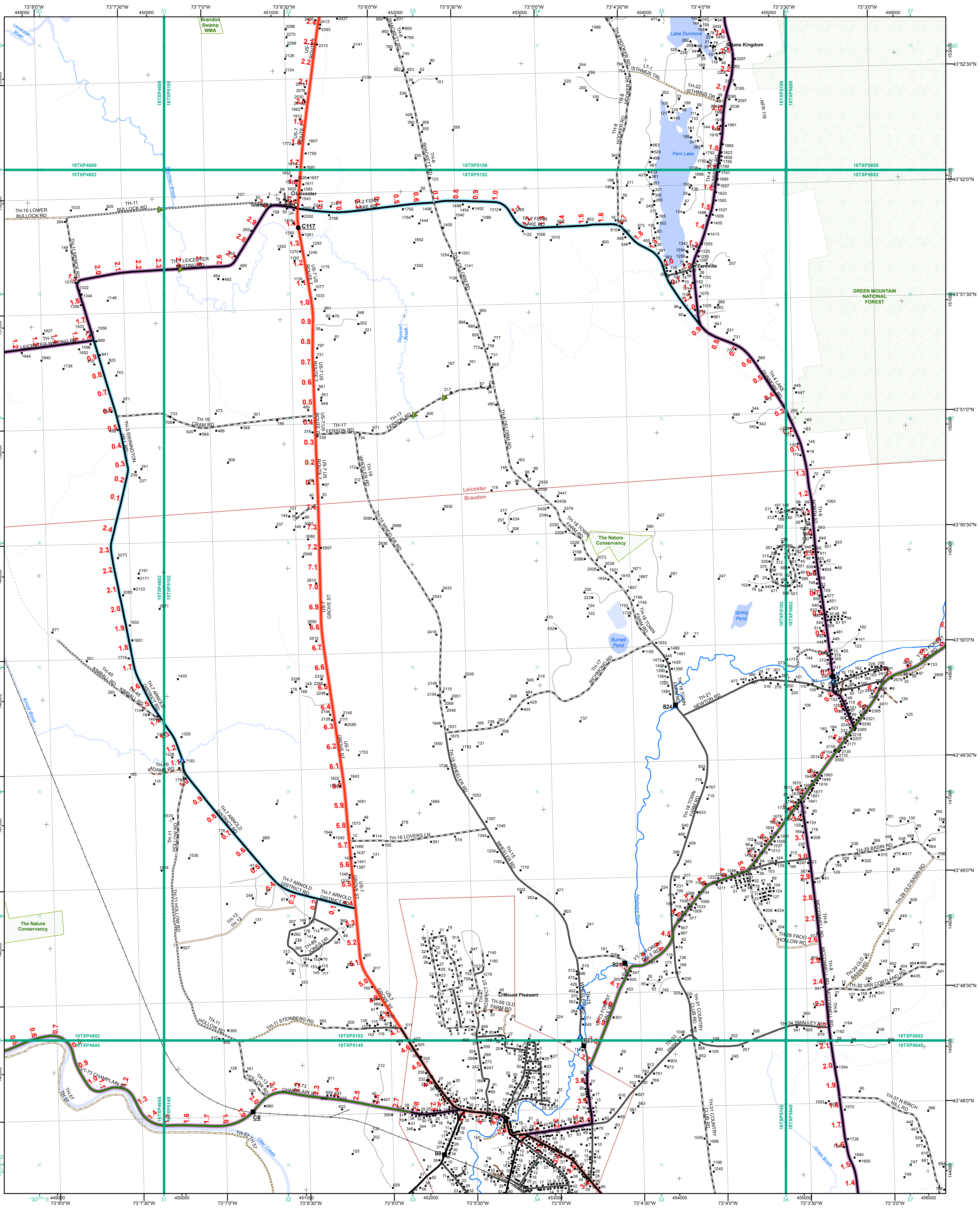
This map was funded in part through grants from the Federal Highway Administration, U.S. Department of Transportation. The representation of the authors expressed herein do not necessarily state or reflect those of the U.S. Department of Transportation.



0 0.2 0.4 0.6 0.8 Miles
Scale 1:12,672 (printed size: 24 x 36 inches)

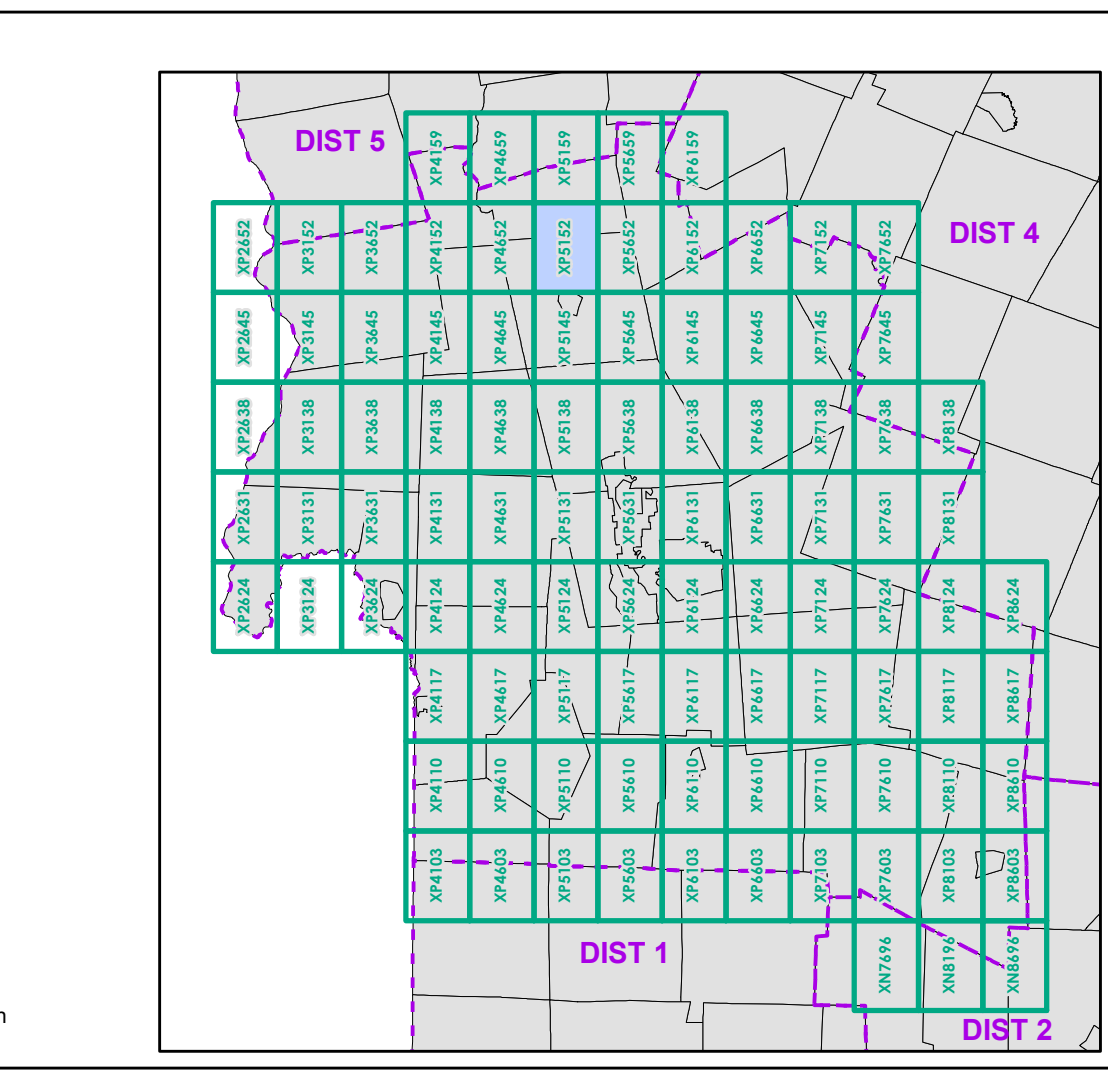
FIELD ASSESSMENT MAP SERIES
USNG Page #: 18TXP5145
Sheet ID: XP5145
District: 3

TOWNS INCLUDED ON SHEET
Brandon
Brandon U.C.
Hubbardton
Pittsford
Sudbury



- Interstate
- Interstate Ramp
- Divided U.S. Highway
- U.S. Highway Ramp
- U.S. Highway
- State Highway - Paved
- State Highway - Gravel
- State Highway Ramp - Paved
- Class 1 - Paved
- Class 2 - Paved
- Class 2 - Gravel
- Class 3 - Graded Earth
- Class 3 - Gravel
- Class 3 - Unimproved / Primitive
- Class 4 - Paved
- Class 4 - Gravel
- Class 4 - Unimproved / Primitive
- Class 4 - Impassable or Untraveled
- National or State Forest Highway
- Legal Trail
- Unconfirmed Legal Trail
- Private
- Discontinued
- Winter Road Closure

- Functional Class**
- 2 - Principal Arterial - Other Freeway
 - 3 - Principal Arterial - Other
 - 4 - Minor Arterial
 - 5 - Major Collector
 - 6 - Minor Collector
- Railroad**
- Railroad
 - Rail Trail
 - Airport
- Bridge-Culvert**
- State/Town Bridge or Culvert Greater than 20'
 - State Bridge or Culvert 6' - 20'
 - Bike Path Structure
 - Town Bridge 6' - 20'
 - Town Culvert 6' - 20'
 - VT Trans Maintenance District Office
- Other Features**
- Named Lake-Pond
 - Unnamed Lake-Pond
 - Named River-Stream
 - Unnamed River-Stream
 - Public Land - State/Municipal
 - Green Mountain National Forest
 - District Boundary
 - Town Boundary



0 0.2 0.4 0.6 0.8 Miles

Scale 1:12,672 (printed size: 24 x 36 inches)

FIELD ASSESSMENT MAP SERIES

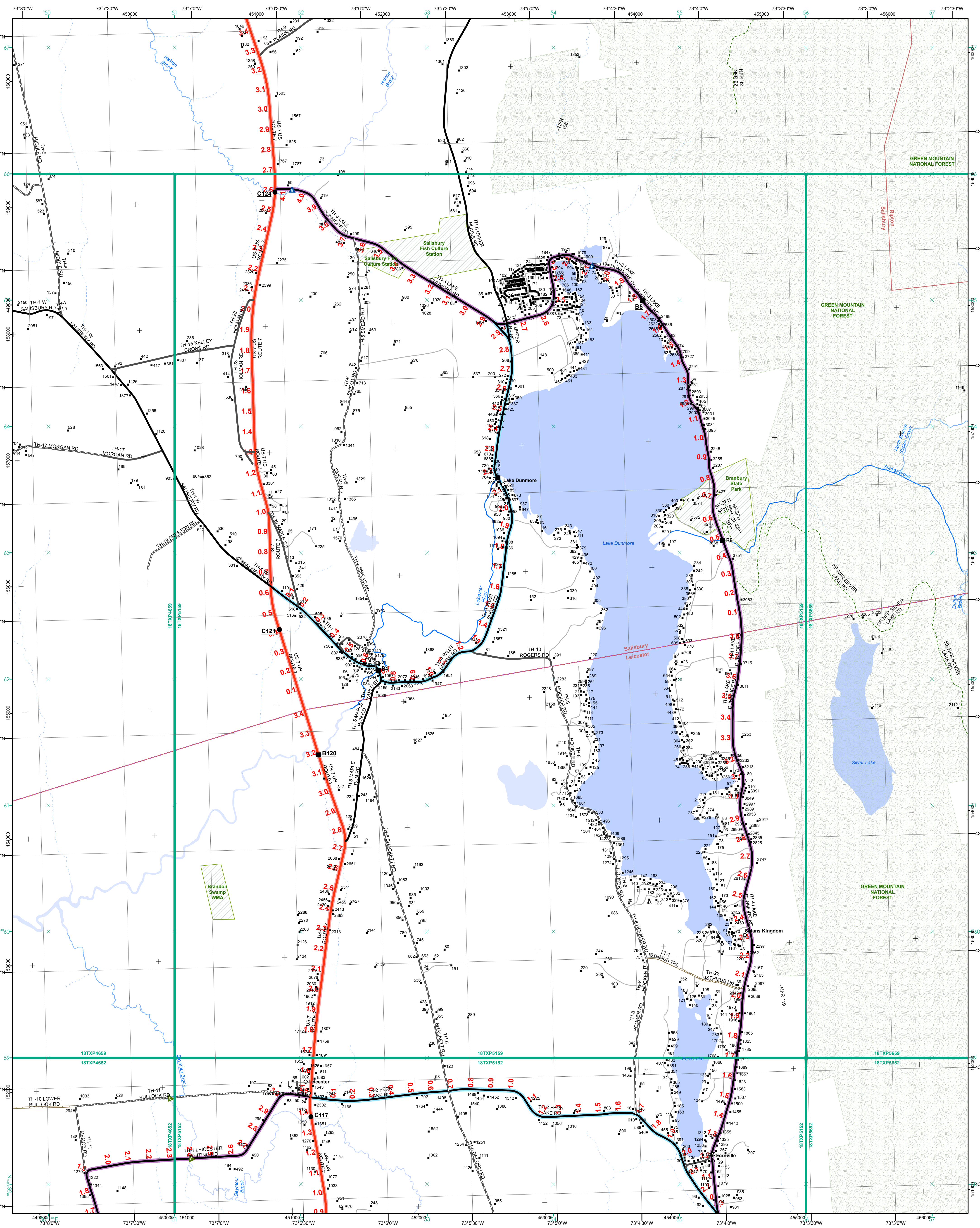
USNG Page #: 18TXP5152

Sheet ID: XP5152

District: 3

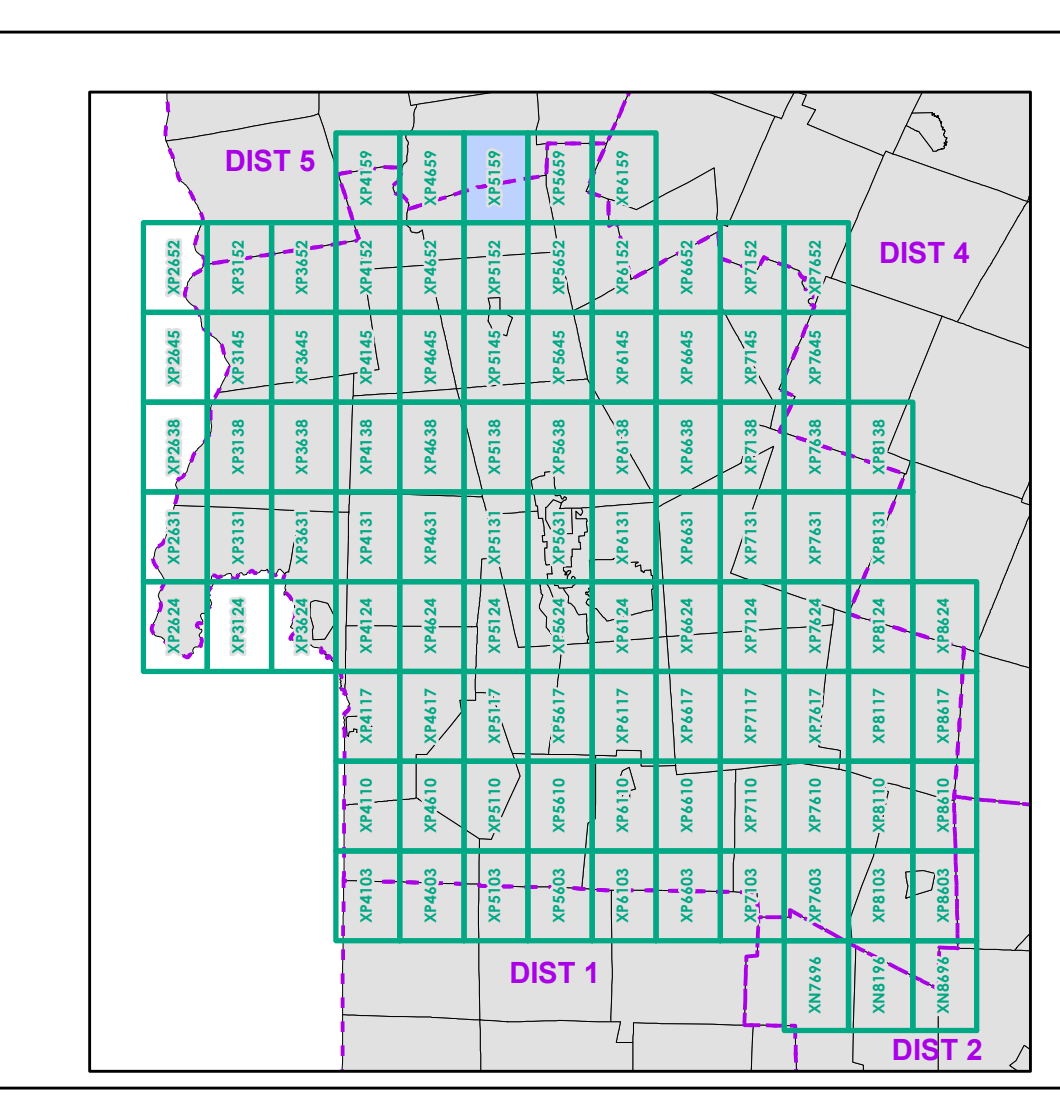
TOWNS INCLUDED ON SHEET

Brandon
Brandon U.C.
Leicester



- Interstate
- Interstate Ramp
- Divided U.S. Highway
- U.S. Highway Ramp
- U.S. Highway
- State Highway - Paved
- State Highway - Gravel
- State Highway Ramp - Paved
- Class 1 - Paved
- Class 2 - Paved
- Class 2 - Gravel
- Class 3 - Graded Earth
- Class 3 - Gravel
- Class 3 - Unimproved / Primitive
- Class 4 - Paved
- Class 4 - Gravel
- Class 4 - Graded Earth
- Class 4 - Unimproved / Primitive
- Class 4 - Impassable or Untraveled
- National or State Forest Highway
- Legal Trail
- Unconfirmed Legal Trail
- Private
- Discontinued
- Winter Road Closure

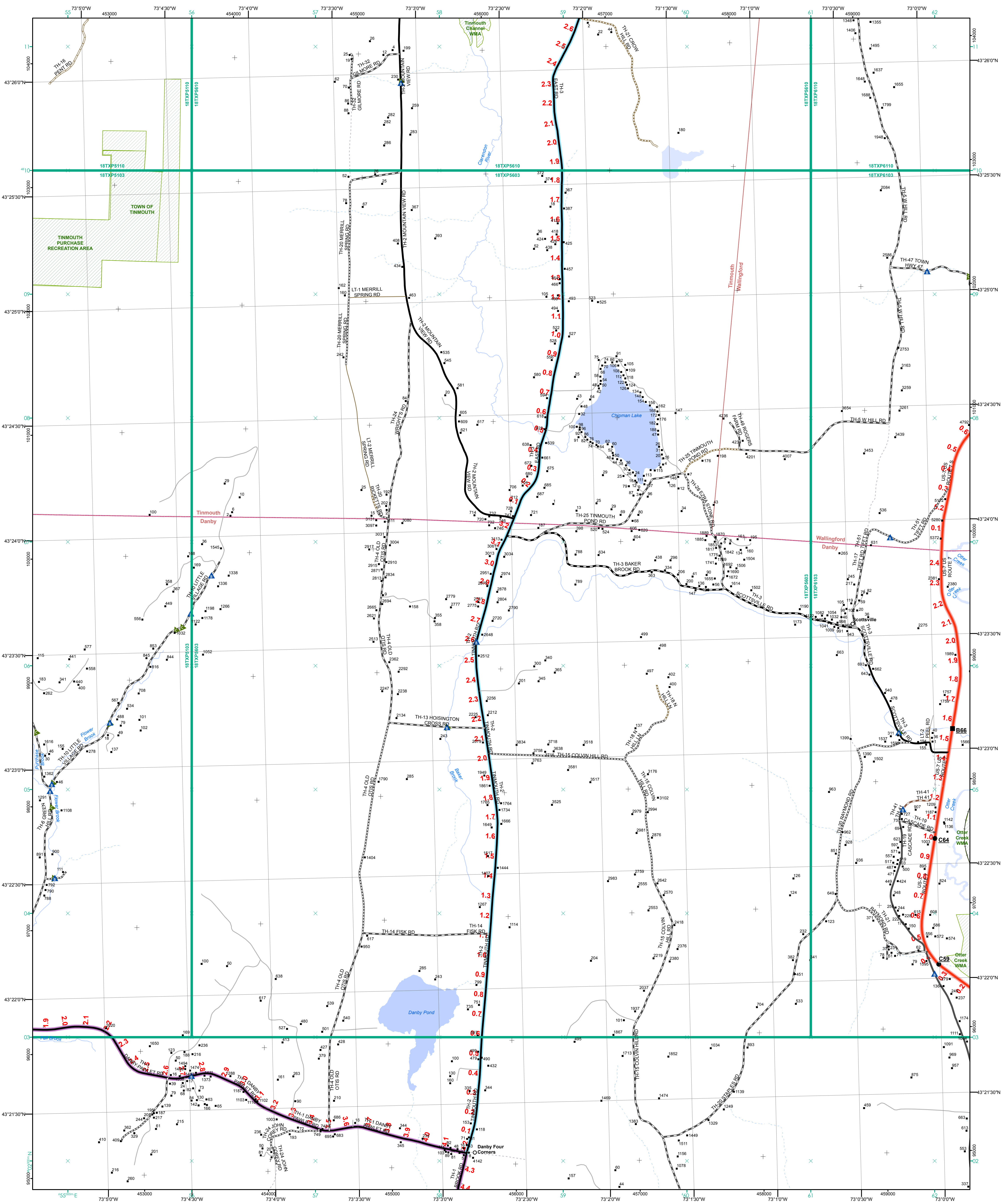
- Functional Class**
- 2 - Principal Arterial - Other Freeway
 - 3 - Principal Arterial - Other
 - 4 - Minor Arterial
 - 5 - Major Collector
 - 6 - Minor Collector
- Railroad**
- Railroad
 - Rail Trail
 - Airport
- Bridge-Culvert**
- State/Town Bridge or Culvert Greater than 20'
 - State Bridge or Culvert 6' - 20'
 - Bike Path Structure
 - Town Bridge 6' - 20'
 - Town Culvert 6' - 20'
 - D VTTrans Maintenance District Office
 - Named Lake-Pond
 - Unnamed Lake-Pond
 - Named River-Stream
 - Unnamed River-Stream
 - Public Land - State/Municipal
 - Green Mountain National Forest
 - District Boundary
 - Town Boundary
- 2.2 Distance along linear referenced highway (route log measure)
 B20 / C20 State Bridge or Culvert Identifier
 B20 / C20 Town Bridge or Culvert Identifier
- 1,000 meter US National Grid
 North American Datum 1983
 Grid Zone Designation: 18T
 Vermont State Plane Coordinate System
 North American Datum of 1983
 SPCS_Zone_Identifier: 4400
 Geodetic Reference System 80
 500-meter grid, Easting - Northing
- Map generated: 07 August 2017
- Contact Information:
 Vermont Agency of Transportation, Mapping Section
 1 National Life Drive, Montpelier, VT 05633-5001
 Telephone: 802-828-2600
- This map was funded in part through grants from the Federal Highway Administration, U.S. Department of Transportation. The representation of the authors expressed herein do not necessarily state or reflect those of the U. S. Department of Transportation.



0 0.2 0.4 0.6 0.8 Miles
 Scale 1:12,672 (printed size: 24 x 36 inches)

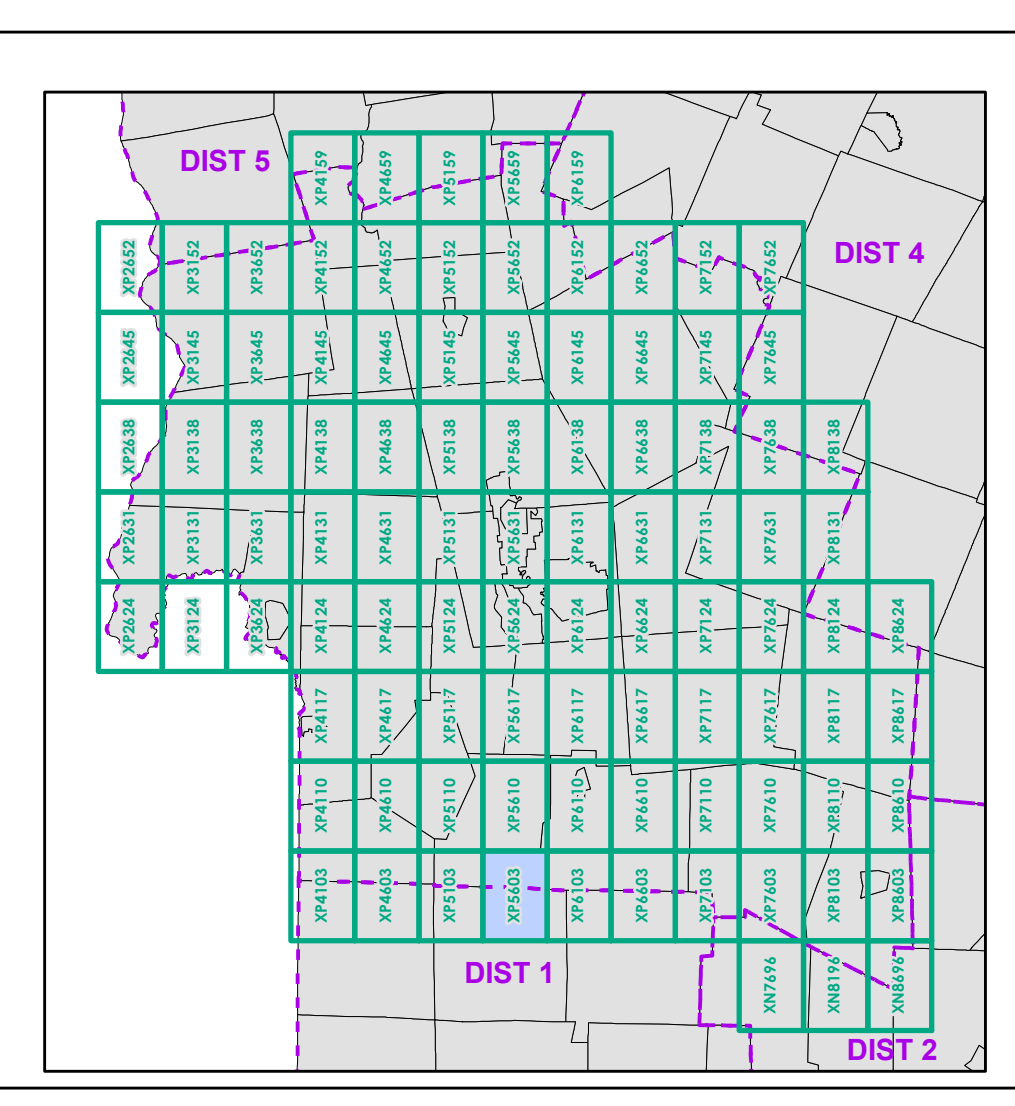
FIELD ASSESSMENT MAP SERIES
 USNG Page #: 18TXP5159
 Sheet ID: XP5159
 District: 3

TOWNS INCLUDED ON SHEET
 Leicester
 Ripton
 Salisbury



- Interstate
- Interstate Ramp
- Divided U.S. Highway
- U.S. Highway Ramp
- U.S. Highway
- State Highway - Paved
- State Highway - Gravel
- State Highway Ramp - Paved
- Class 1 - Paved
- Class 2 - Paved
- Class 2 - Gravel
- Class 3 - Paved
- Class 3 - Gravel
- Class 3 - Unimproved / Primitive
- Class 4 - Paved
- Class 4 - Gravel
- Class 4 - Unimproved / Primitive
- Class 4 - Impassable or Untraveled
- National or State Forest Highway
- Legal Trail
- Unconfirmed Legal Trail
- Private
- Discontinued
- Winter Road Closure

- Functional Class**
- 2 - Principal Arterial - Other Freeway
 - 3 - Principal Arterial - Other
 - 4 - Minor Arterial
 - 5 - Major Collector
 - 6 - Minor Collector
- Railroad**
- Railroad
 - Rail Trail
 - Airport
- Bridge-Culvert**
- State/Town Bridge or Culvert Greater than 20'
 - State Bridge or Culvert 6' - 20'
 - Bike Path Structure
 - Town Bridge 6' - 20'
 - Town Culvert 6' - 20'
 - D VTtrans Maintenance District Office
 - Named Lake-Pond
 - Unnamed Lake-Pond
 - Named River-Stream
 - Unnamed River-Stream
 - Public Land - State/Municipal
 - Private
 - Green Mountain National Forest
 - District Boundary
 - Town Boundary
- 2.2 Distance along linear referenced highway (route log measure)**
- B20 / C20 State Bridge or Culvert Identifier**
B20 / C20 Town Bridge or Culvert Identifier
- 1,000 meter US National Grid
 North American Datum 1983
 Grid Zone Designation: 18T
- Vermont State Plane Coordinate System
 North American Datum of 1983
 SPCS_Zone_Identifier: 4400
 Geodetic Reference System 80
 500-meter grid, Easting - Northing
- Map generated: 07 August 2017
- Contact information:
 Vermont Agency of Transportation, Mapping Section
 1 National Life Drive, Montpelier, VT 05633-5001
 Telephone: 802-828-2600
- This map was funded in part through grants from the Federal Highway Administration, U.S. Department of Transportation. The representation of the authors expressed herein do not necessarily state or reflect those of the U.S. Department of Transportation.



0 0.2 0.4 0.6 0.8 Miles

Scale 1:12,672 (printed size: 24 x 36 inches)

FIELD ASSESSMENT MAP SERIES

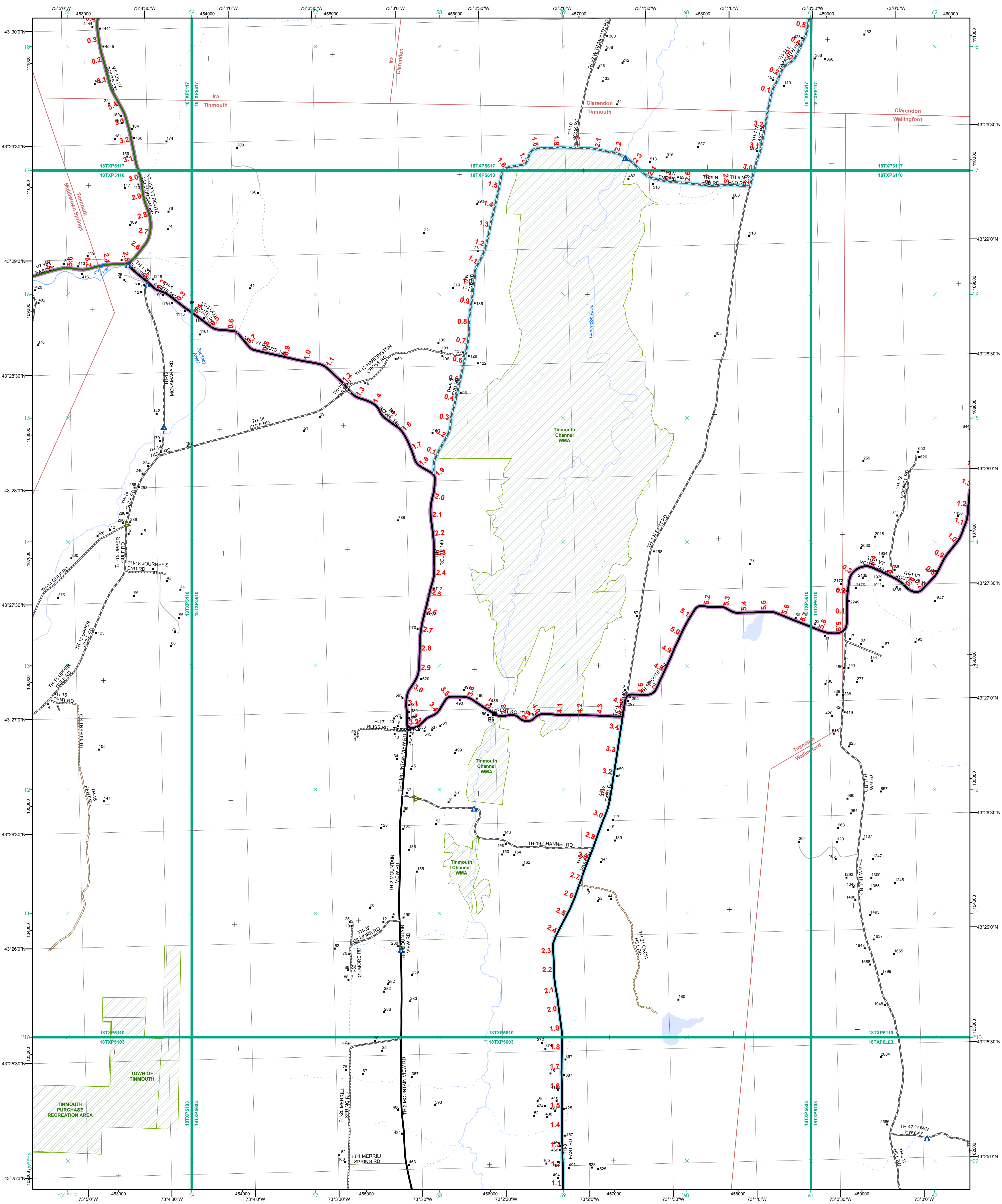
USNG Page #: 18TXP5603

Sheet ID: XP5603

District: 3

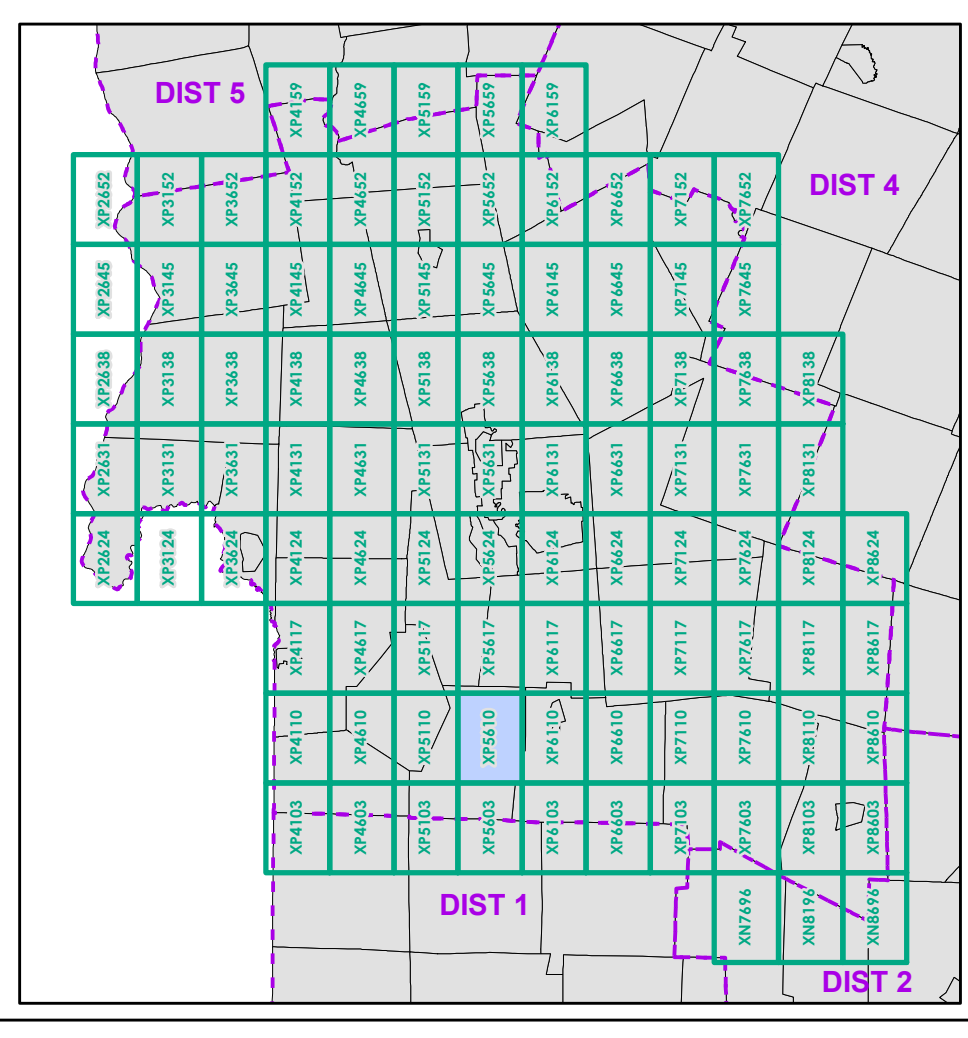
TOWNS INCLUDED ON SHEET

Danby
 Tinnmouth
 Wallingford



- Interstate
- Interstate Ramp
- Divided U.S. Highway
- U.S. Highway Ramp
- U.S. Highway
- State Highway - Paved
- State Highway - Gravel
- State Highway Ramp - Paved
- Class 1 - Paved
- Class 2 - Paved
- Class 2 - Gravel
- Class 3 - Gravel
- Class 3 - Graded Earth
- Class 3 - Unimproved / Primitive
- Class 4 - Paved
- Class 4 - Gravel
- Class 4 - Graded Earth
- Class 4 - Unimproved / Primitive
- Class 4 - Impassable or Untraveled
- National or State Forest Highway
- Legal Trail
- Unconfirmed Legal Trail
- Private
- Discontinued
- Winter Road Closure

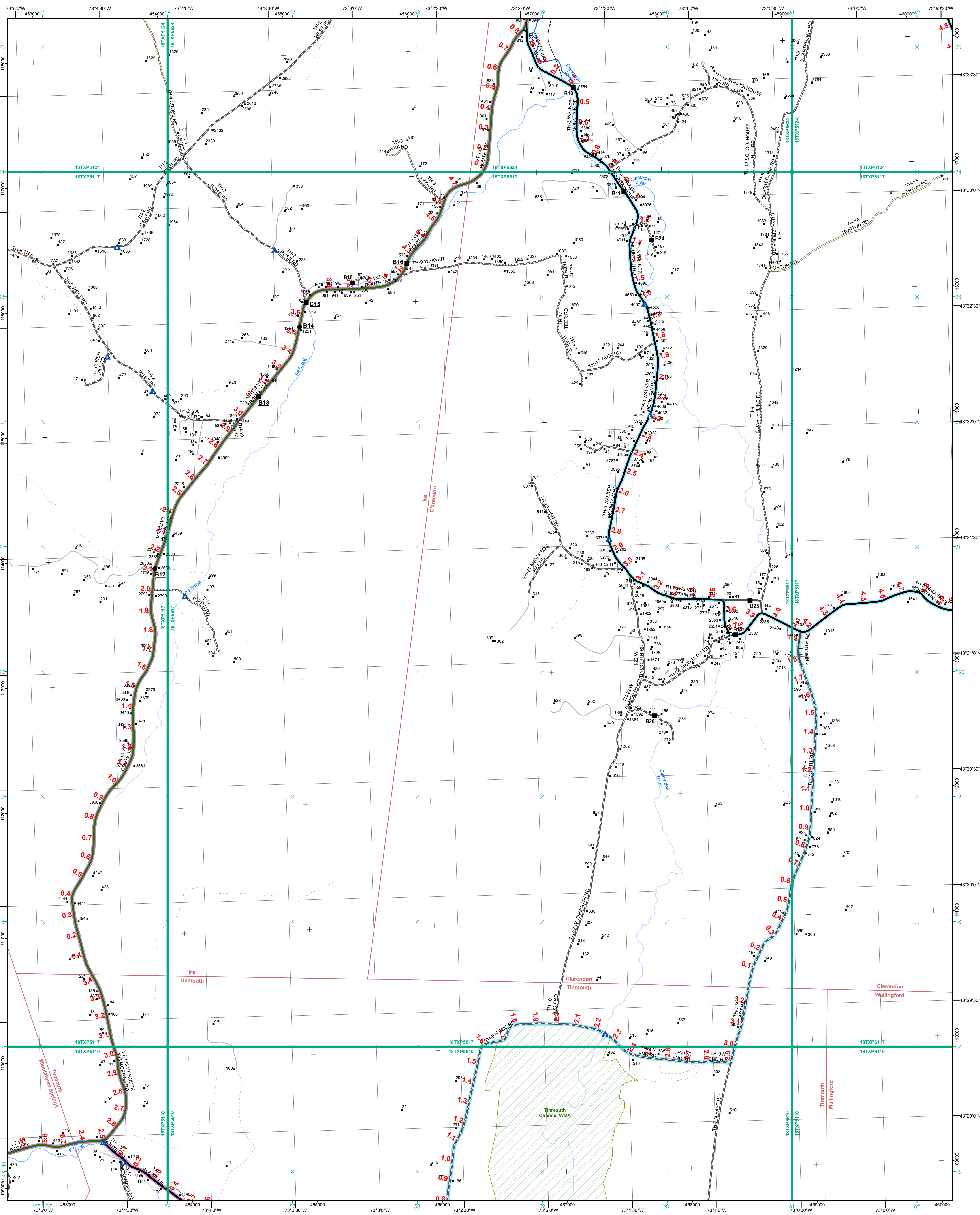
- Functional Class**
- 2 - Principal Arterial - Other Freeway
 - 3 - Principal Arterial - Other
 - 4 - Minor Arterial
 - 5 - Major Collector
 - 6 - Minor Collector
- Railroad**
- Railroad
 - Rail Trail
 - Airport
- Bridge-Culvert**
- State/Town Bridge or Culvert Greater than 20'
 - State Bridge or Culvert 6' - 20'
 - Bike Path Structure
 - Town Bridge 6' - 20'
 - Town Culvert 6' - 20'
 - VT Trans Maintenance District Office
 - Named Lake-Pond
 - Unnamed Lake-Pond
 - Named River-Stream
 - Unnamed River-Stream
 - Public Land - State/Municipal
 - Green Mountain National Forest
 - District Boundary
 - Town Boundary
- 2.2 Distance along linear referenced highway (route log measure)
 B20 / C20 State Bridge or Culvert Identifier
 B20 / C20 Town Bridge or Culvert Identifier
- 1,000 meter US National Grid
 North American Datum 1983
 Grid Zone Designation: 18T
 Vermont State Plane Coordinate System
 North American Datum of 1983
 SPCS_Zone_Identifier: 4400
 Geodetic Reference System 80
 500-meter grid, Easting - Northing
- Map generated: 07 August 2017
- Contact information:
 Vermont Agency of Transportation, Mapping Section
 1 National Life Drive, Montpelier, VT 05633-5001
 Telephone: 802-828-2600
- This map was funded in part through grants from the Federal Highway Administration, U.S. Department of Transportation. The representation of the authors expressed herein do not necessarily state or reflect those of the U. S. Department of Transportation.



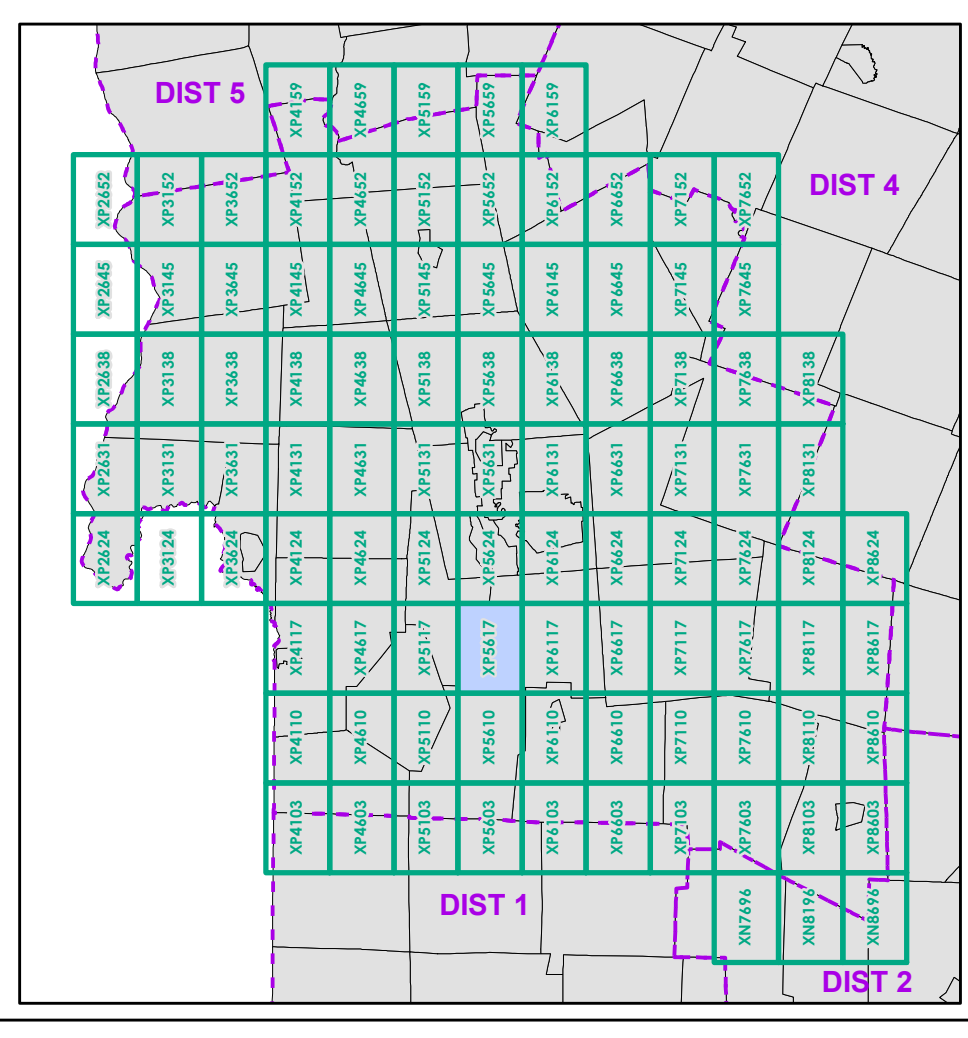
0 0.2 0.4 0.6 0.8 Miles
 Scale 1:12,672 (printed size: 24 x 36 inches)

FIELD ASSESSMENT MAP SERIES
 USNG Page #: 18TXP5610
 Sheet ID: XP5610
 District: 3

TOWNS INCLUDED ON SHEET
 Clarendon
 Ira
 Middletown Springs
 Tinmouth
 Wallingford



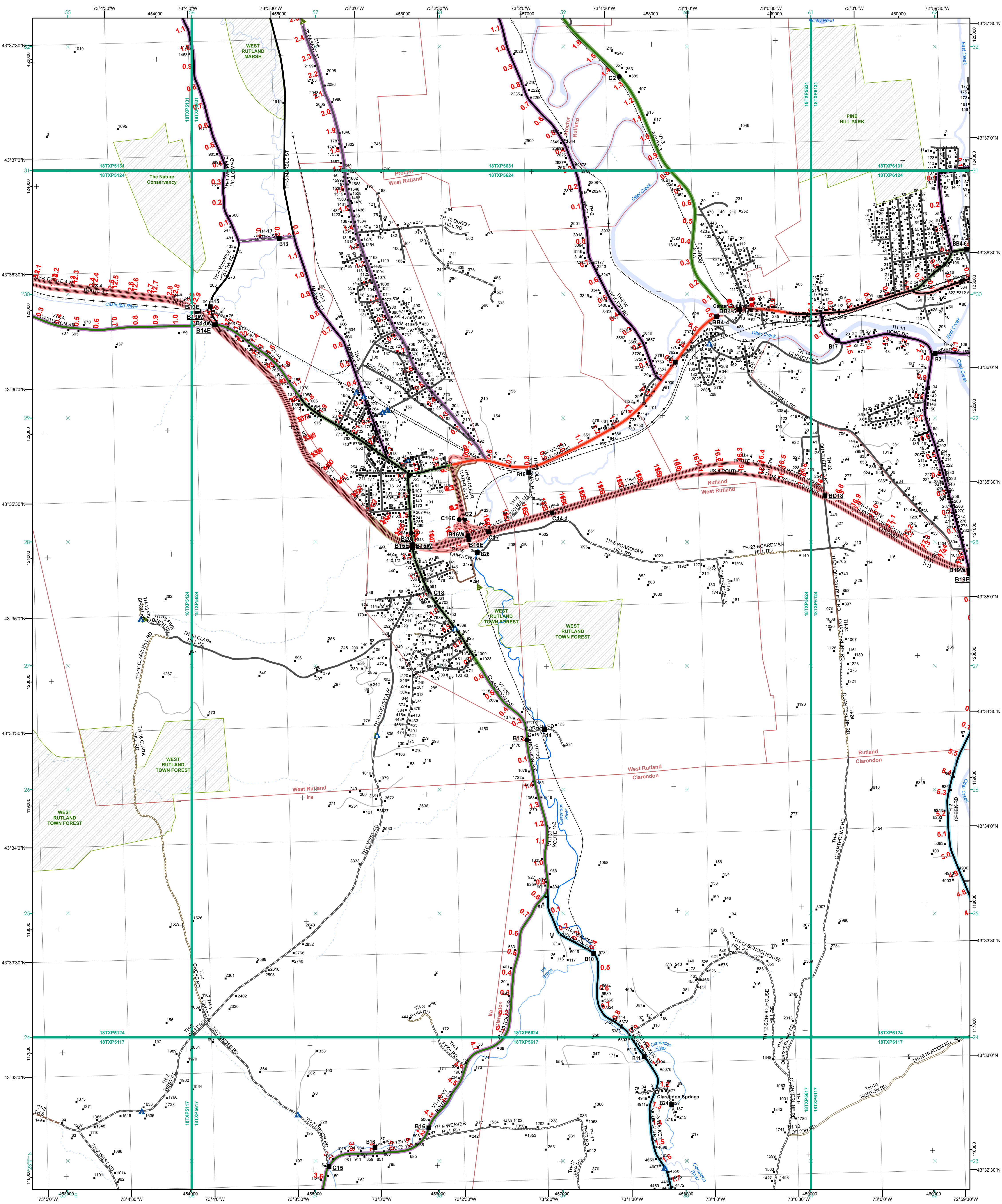
- Interstate
 - Interstate Ramp
 - Divided U.S. Highway
 - U.S. Highway Ramp
 - U.S. Highway
 - State Highway - Paved
 - State Highway - Gravel
 - State Highway Ramp - Paved
 - Class 1 - Paved
 - Class 2 - Paved
 - Class 3 - Paved
 - Class 2 - Graded Earth
 - Class 3 - Gravel
 - Class 3 - Graded Earth
 - Class 3 - Unimproved / Primitive
 - Class 4 - Paved
 - Class 4 - Gravel
 - Class 4 - Graded Earth
 - Class 4 - Unimproved / Primitive
 - Class 4 - Impassable or Untraveled
 - National or State Forest Highway
 - Legal Trail
 - Unconfirmed Legal Trail
 - Private
 - Discontinued
 - Winter Road Closure
- Functional Class**
- 2 - Principal Arterial - Other Freeway
 - 3 - Principal Arterial - Other
 - 4 - Minor Arterial
 - 5 - Major Collector
 - 6 - Minor Collector
- Railroad**
- Railroad
 - Rail Trail
 - Airport
- Bridge-Culvert**
- State/Town Bridge or Culvert Greater than 20'
 - State Bridge or Culvert 6' - 20'
 - Bike Path Structure
 - Town Bridge 6' - 20'
 - Town Culvert 6' - 20'
 - VTrans Maintenance District Office
 - Named Lake-Pond
 - Unnamed Lake-Pond
 - Named River-Stream
 - Unnamed River-Stream
 - Public Land - State/Municipal
 - Green Mountain National Forest
 - District Boundary
 - Town Boundary
- 2.2 Distance along linear referenced highway (route log measure)
- B20 / C20 State Bridge or Culvert Identifier
B20 / C20 Town Bridge or Culvert Identifier
- 1,000 meter US National Grid
North American Datum 1983
Grid Zone Designation: 18T
Vermont State Plane Coordinate System
North American Datum of 1983
SPCS_Zone_Identifier: 4400
Geodetic Reference System 80
500-meter grid, Easting - Northing
- Map generated: 07 August 2017
- Contact information:
Vermont Agency of Transportation, Mapping Section
1 National Life Drive, Montpelier, VT 05633-5001
Telephone: 802-828-2600
- This map was funded in part through grants from the Federal Highway Administration, U.S. Department of Transportation. The representation of the authors expressed herein do not necessarily state or reflect those of the U. S. Department of Transportation.



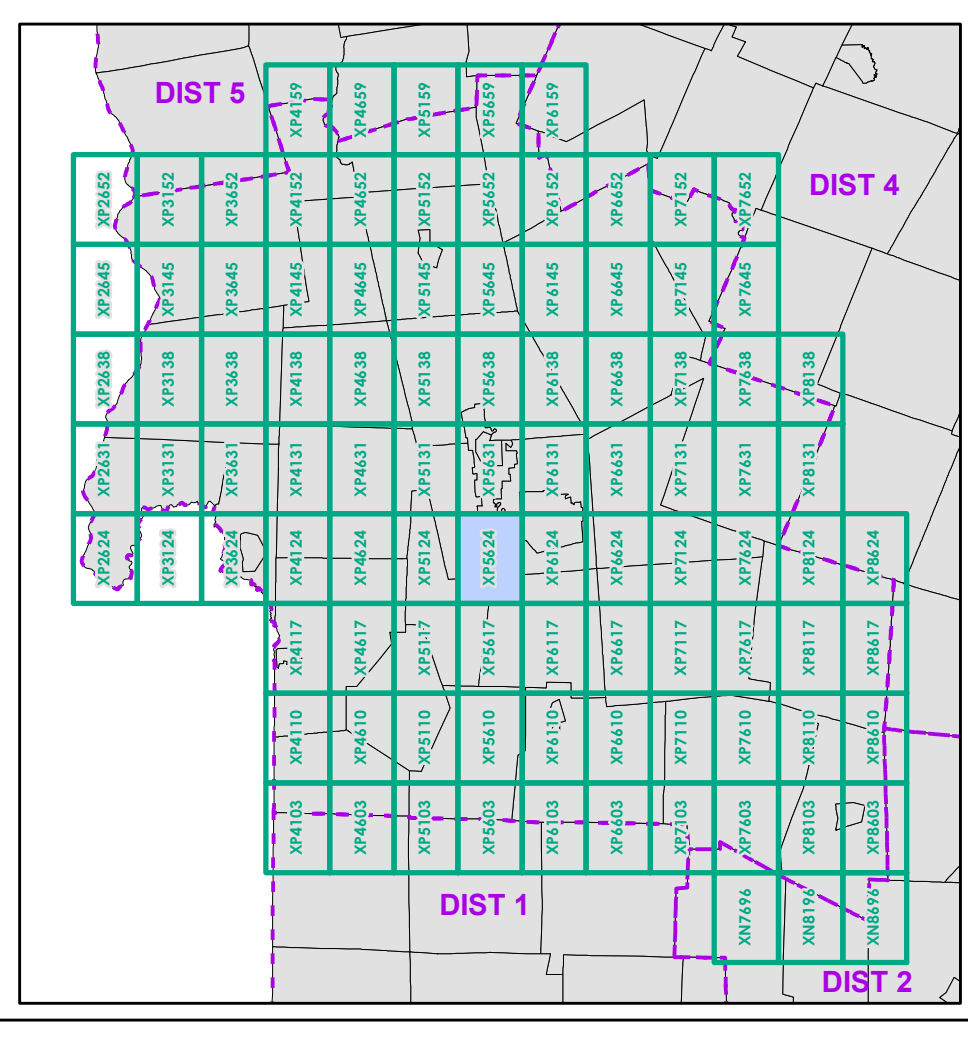
0 0.2 0.4 0.6 0.8 Miles
Scale 1:12,672 (printed size: 24 x 36 inches)

FIELD ASSESSMENT MAP SERIES
USNG Page #: 18TXP5617
Sheet ID: XP5617
District: 3

TOWNS INCLUDED ON SHEET
Clarendon
Ira
Middletown Springs
Tinnmouth
Wallingford



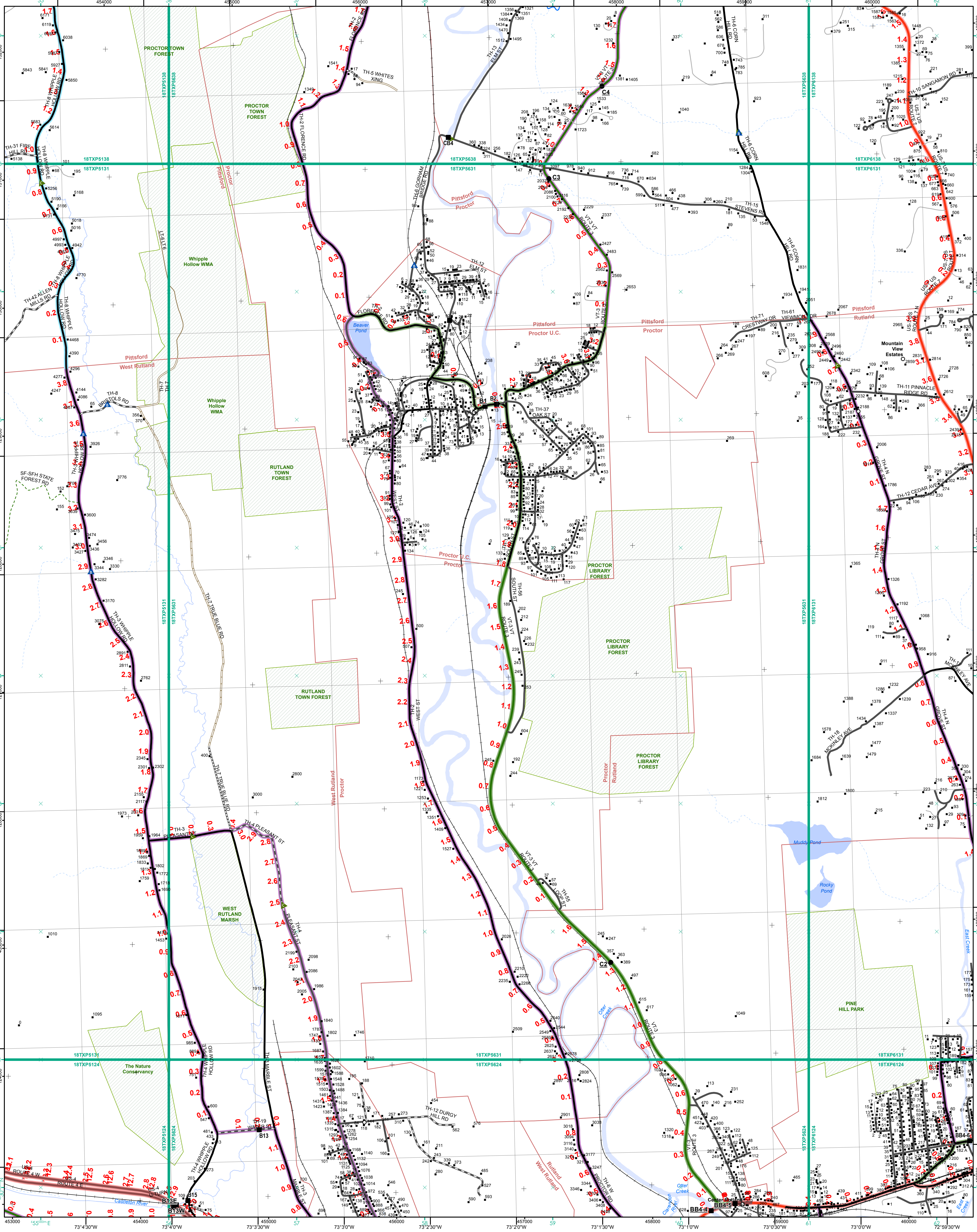
- | | | |
|--|--|--|
| <ul style="list-style-type: none"> Interstate Interstate Ramp Divided U.S. Highway U.S. Highway Ramp U.S. Highway State Highway - Paved State Highway - Gravel State Highway Ramp - Paved Class 1 - Paved Class 2 - Paved Class 2 - Gravel Class 3 - Graded Earth Class 3 - Gravel Class 3 - Graded Earth Class 3 - Unimproved / Primitive Class 4 - Paved Class 4 - Gravel Class 4 - Graded Earth Class 4 - Unimproved / Primitive Class 4 - Impassable or Untraveled National or State Forest Highway Legal Trail Unconfirmed Legal Trail Private Discontinued Winter Road Closure | <p>Functional Class</p> <ul style="list-style-type: none"> 2 - Principal Arterial - Other Freeway 3 - Principal Arterial - Other 4 - Minor Arterial 5 - Major Collector 6 - Minor Collector <p>Railroad</p> <ul style="list-style-type: none"> Railroad Rail Trail Airport <p>Bridge-Culvert</p> <ul style="list-style-type: none"> State/Town Bridge or Culvert Greater than 20' State Bridge or Culvert 6' - 20' Bike Path Structure Town Bridge 6' - 20' Town Culvert 6' - 20' VTrans Maintenance District Office Named Lake-Pond Unnamed Lake-Pond Named River-Stream Unnamed River-Stream Public Land - State/Municipal Green Mountain National Forest District Boundary Town Boundary | <p>2.2 Distance along linear referenced highway (route log measure)</p> <p>B20 / C20 State Bridge or Culvert Identifier
B20 / C20 Town Bridge or Culvert Identifier</p> <p>1,000 meter US National Grid
North American Datum 1983
Grid Zone Designation: 18T</p> <p>Vermont State Plane Coordinate System
North American Datum of 1983
SPCS_Zone_Identifier: 4400
Geoidic Reference System 80
500-meter grid, Easting - Northing</p> <p>Map generated: 07 August 2017</p> <p>Contact information:
Vermont Agency of Transportation, Mapping Section
1 National Life Drive, Montpelier, VT 05633-5001
Telephone: 802-828-2600</p> <p>This map was funded in part through grants from the Federal Highway Administration, U.S. Department of Transportation. The representation of the authors expressed herein do not necessarily state or reflect those of the U. S. Department of Transportation.</p> |
|--|--|--|



0 0.2 0.4 0.6 0.8 Miles
Scale 1:12,672 (printed size: 24 x 36 inches)

FIELD ASSESSMENT MAP SERIES
USNG Page #: 18TXP5624
Sheet ID: XP5624
District: 3

TOWNS INCLUDED ON SHEET
Clarendon
Ira
Proctor
Rutland
Rutland City
West Rutland
West Rutland U.C.



Functional Class

- 2 - Principal Arterial - Other Freeway
- 3 - Principal Arterial - Other
- 4 - Minor Arterial
- 5 - Major Collector
- 6 - Minor Collector

2.2 Distance along linear referenced highway (route log measure)

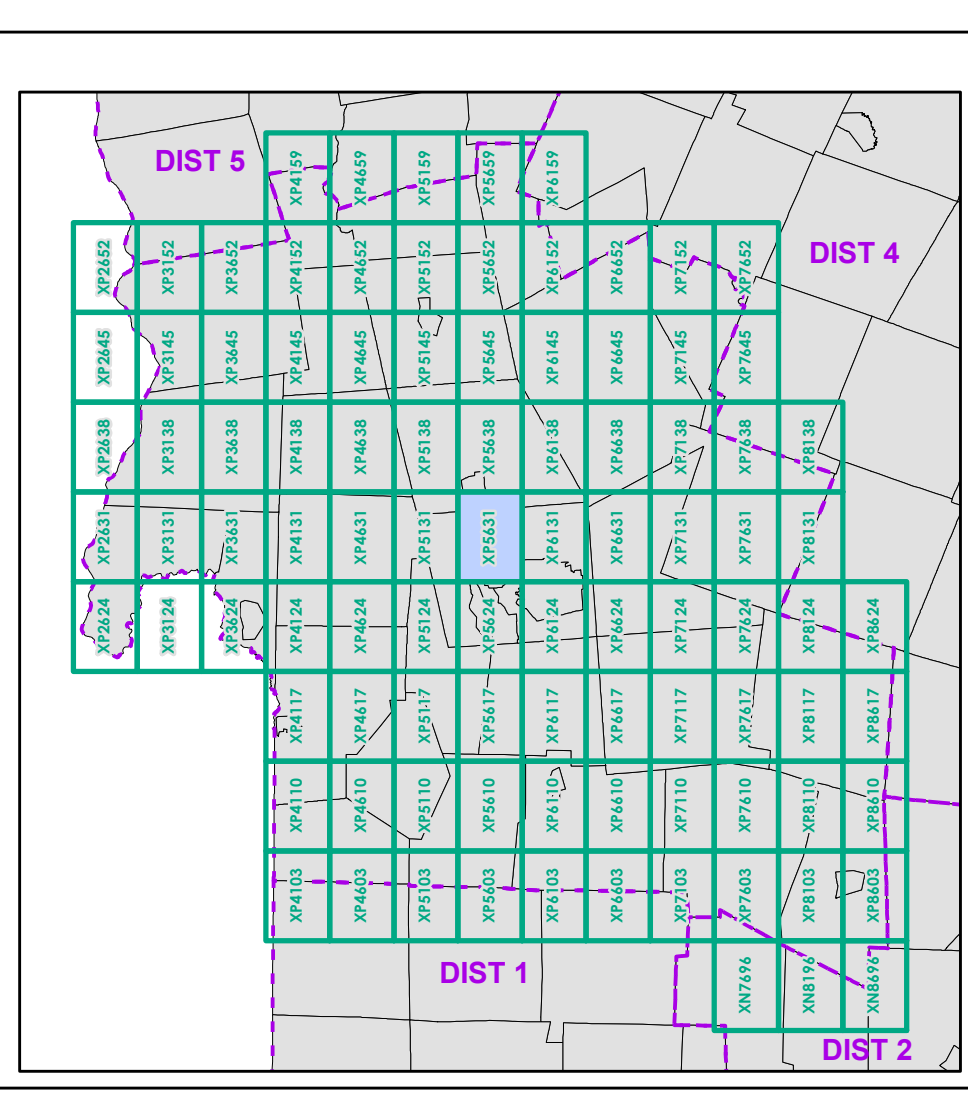
B20 / C20 State Bridge or Culvert Identifier
B20 / C20 Town Bridge or Culvert Identifier

1,000 meter US National Grid
 North American Datum 1983
 Grid Zone Designation: 18T
 Vermont State Plane Coordinate System
 North American Datum of 1983
 SPCS_Zone_Identifier: 4400
 Geodetic Reference System 80
 500-meter grid, Easting - Northing

Map generated: 07 August 2017

Contact information:
 Vermont Agency of Transportation, Mapping Section
 1 National Life Drive, Montpelier, VT 05633-5001
 Telephone: 802-828-2600

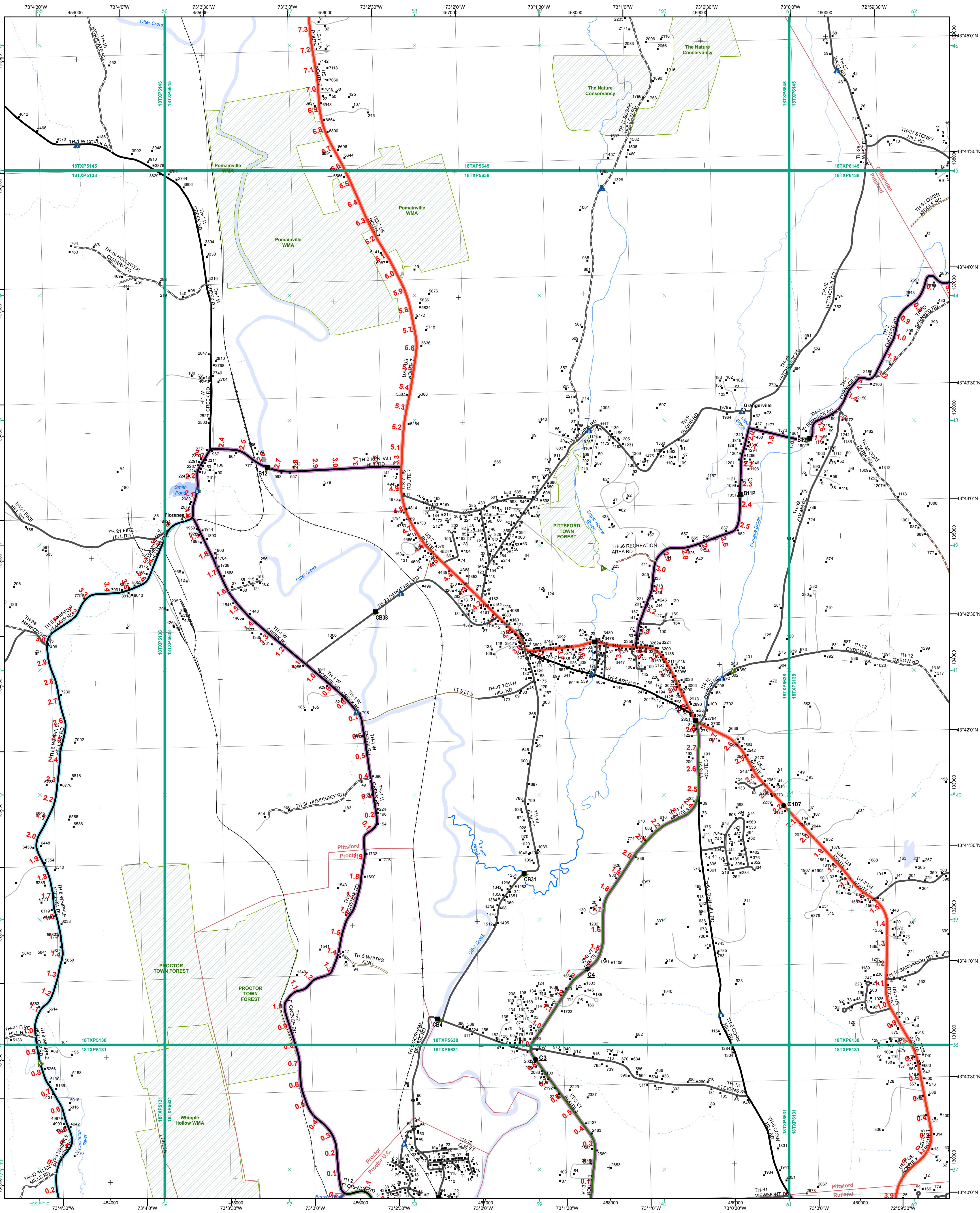
This map was funded in part through grants from the Federal Highway Administration, U.S. Department of Transportation. The representation of the authors expressed herein do not necessarily state or reflect those of the U.S. Department of Transportation.



0 0.2 0.4 0.6 0.8 Miles
 Scale 1:12,672 (printed size: 24 x 36 inches)

FIELD ASSESSMENT MAP SERIES
 USNG Page #: 18TXP5631
 Sheet ID: XP5631
 District: 3

TOWNS INCLUDED ON SHEET
 Pittsford
 Proctor
 Proctor U.C.
 Rutland
 Rutland City
 West Rutland
 West Rutland U.C.



- Interstate
- Interstate Ramp
- Divided U.S. Highway
- U.S. Highway Ramp
- U.S. Highway
- State Highway - Paved
- State Highway - Gravel
- State Highway Ramp - Paved
- Class 1 - Paved
- Class 2 - Paved
- Class 2 - Gravel
- Class 2 - Graded Earth
- Class 3 - Gravel
- Class 3 - Graded Earth
- Class 3 - Unimproved / Primitive
- Class 4 - Paved
- Class 4 - Gravel
- Class 4 - Graded Earth
- Class 4 - Unimproved / Primitive
- Class 4 - Impassable or Untraveled
- National or State Forest Highway
- Legal Trail
- Unconfirmed Legal Trail
- Private
- Discontinued
- Winter Road Closure

Functional Class

- 2 - Principal Arterial - Other Freeway
- 3 - Principal Arterial - Other
- 4 - Minor Arterial
- 5 - Major Collector
- 6 - Minor Collector

Railroad

- Railroad
- Rail Trail
- Airport

Bridge-Culvert

- State/Town Bridge or Culvert greater than 20'
- State/Town Bridge or Culvert 6' - 20'
- Bike Path Structure
- Town Bridge 6' - 20'
- Town Culvert 6' - 20'
- VT Trans Maintenance District Office
- Named Lake-Pond
- Unnamed Lake-Pond
- Named River-Stream
- Unnamed River-Stream
- Public Land - State/Municipal
- Green Mountain National Forest
- District Boundary
- Town Boundary

2.2 Distance along linear referenced highway (route log measure)

B20 / C20 State Bridge or Culvert Identifier
B20 / C20 Town Bridge or Culvert Identifier

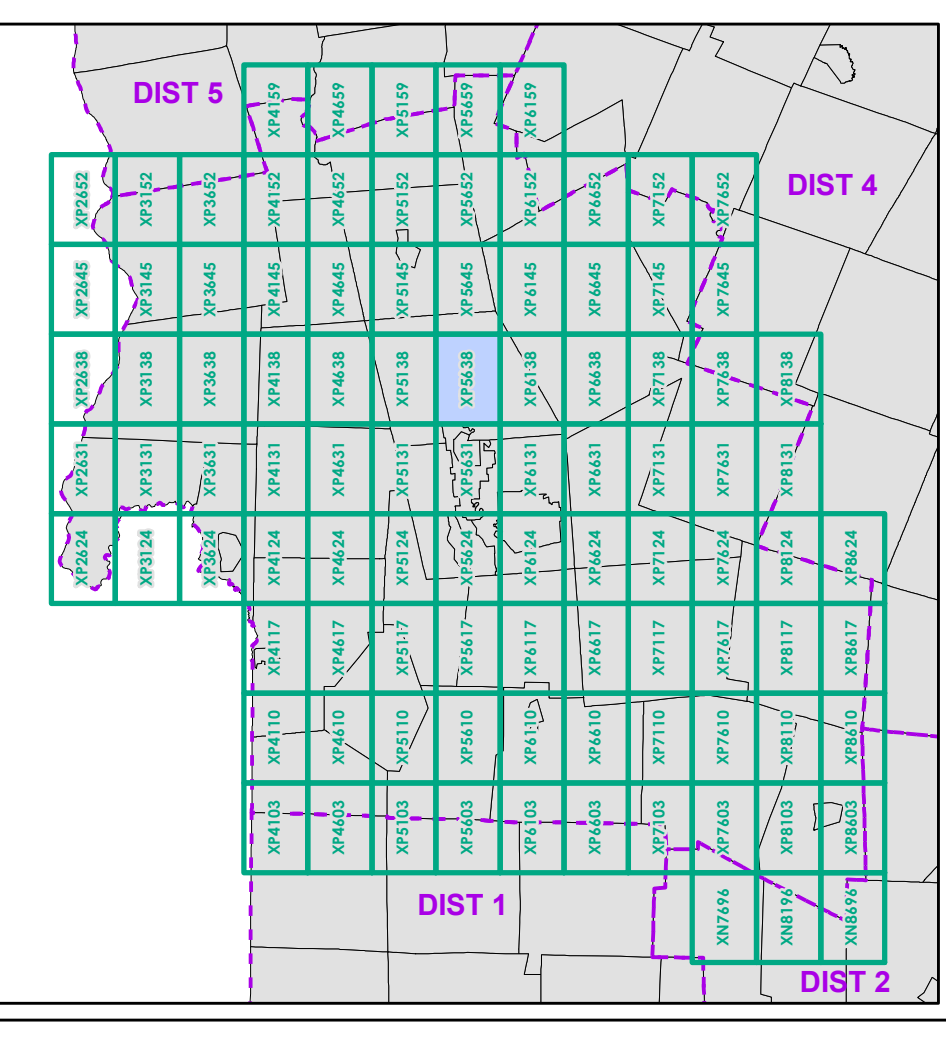
1,000 meter US National Grid
 North American Datum 1983
 Grid Zone Designation: 18T

Vermont State Plane Coordinate System
 North American Datum of 1983
 SPCS_Zone_Identifier: 4400
 Geodetic Reference System 80
 500-meter grid, Easting - Northing

Map generated: 07 August 2017

Contact information:
 Vermont Agency of Transportation, Mapping Section
 1 National Life Drive, Montpelier, VT 05633-5001
 Telephone: 802-828-2600

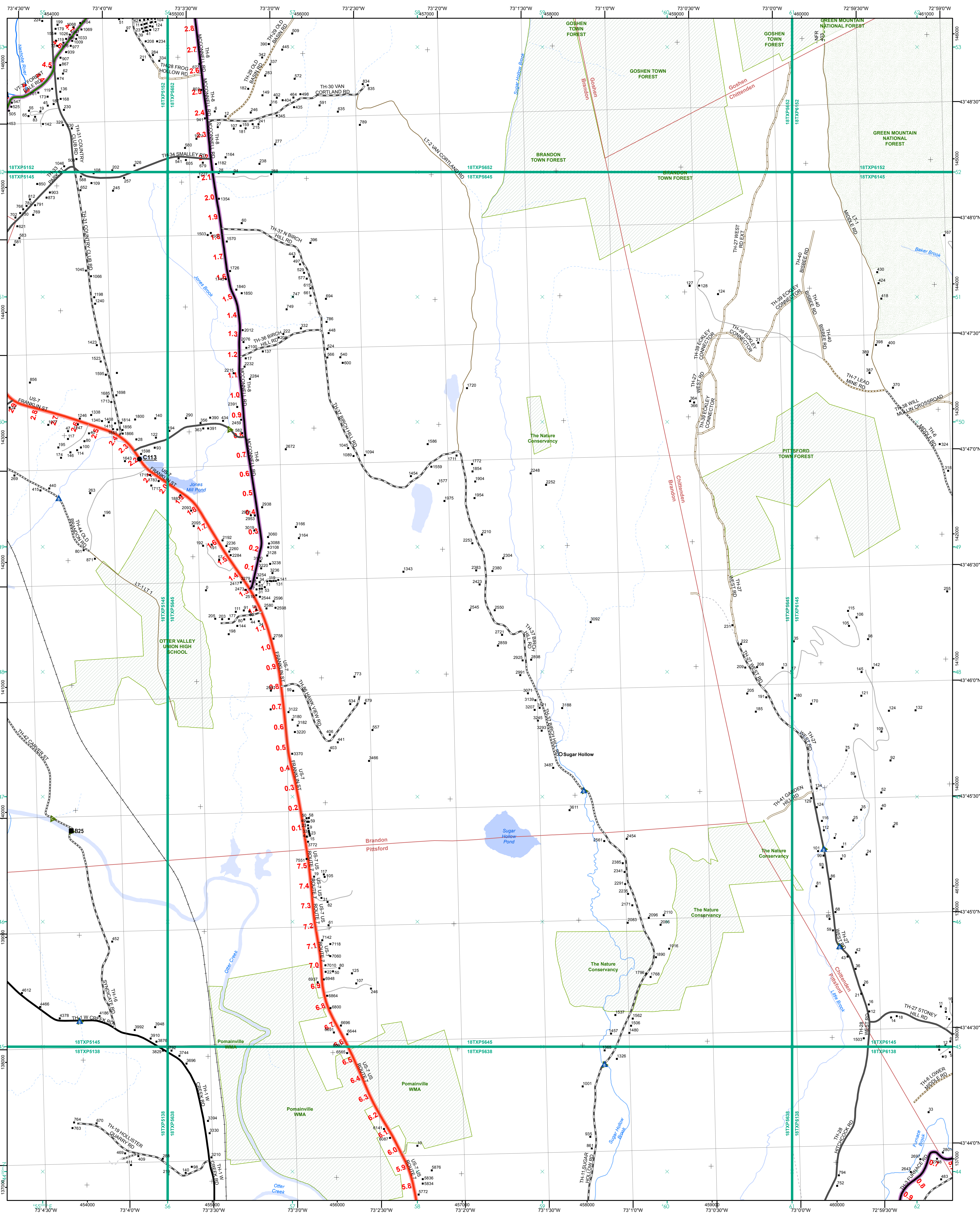
This map was funded in part through grants from the Federal Highway Administration, U.S. Department of Transportation. The representation of the authors expressed herein do not necessarily state or reflect those of the U.S. Department of Transportation.



0 0.2 0.4 0.6 0.8 Miles
 Scale 1:12,672 (printed size: 24 x 36 inches)

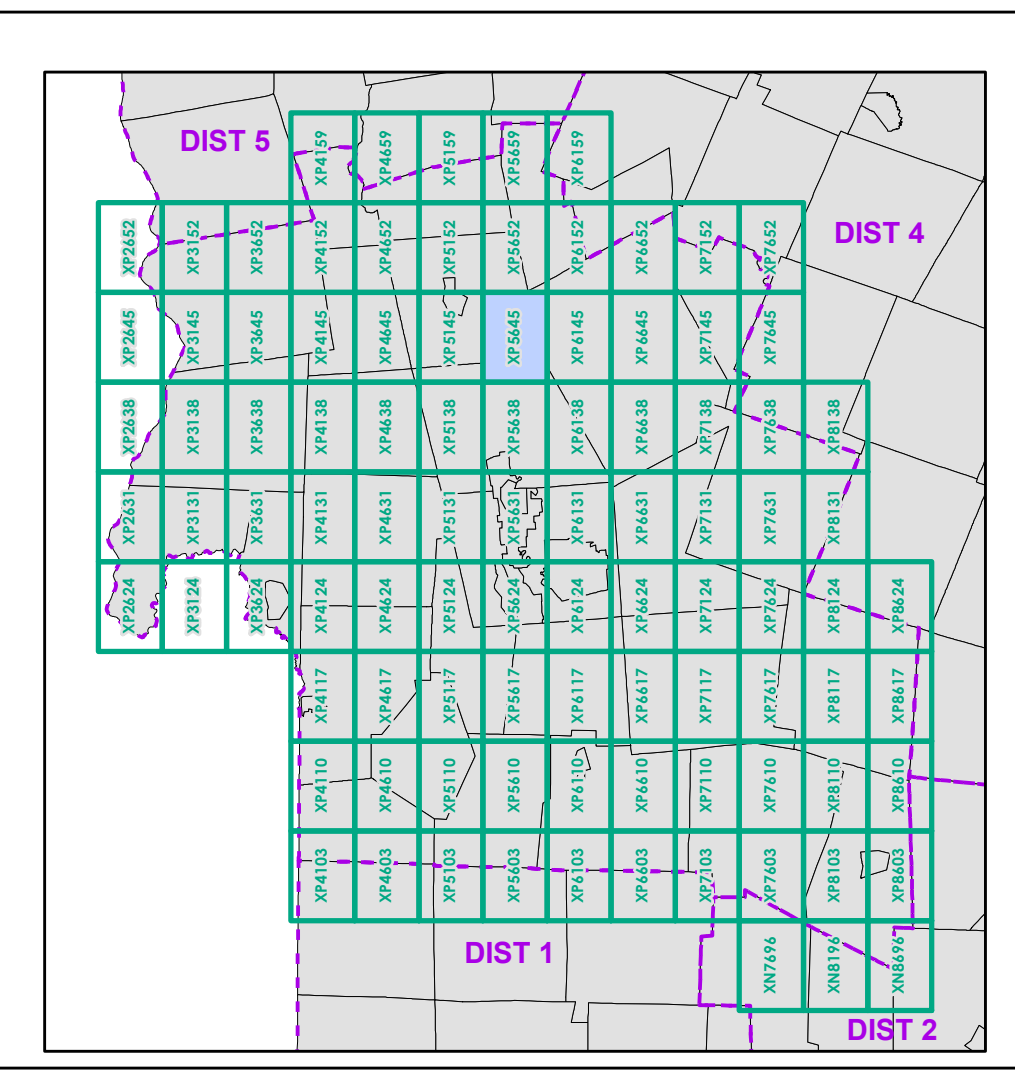
FIELD ASSESSMENT MAP SERIES
 USNG Page #: 18TXP5638
 Sheet ID: XP5638
 District: 3

TOWNS INCLUDED ON SHEET
 Chittenden
 Pittsford
 Proctor
 Proctor U.C.
 Rutland



- Interstate
- Interstate Ramp
- Divided U.S. Highway
- U.S. Highway Ramp
- U.S. Highway
- State Highway - Paved
- State Highway - Gravel
- State Highway Ramp - Paved
- Class 1 - Paved
- Class 2 - Paved
- Class 2 - Gravel
- Class 3 - Gravel
- Class 3 - Graded Earth
- Class 3 - Unimproved / Primitive
- Class 4 - Paved
- Class 4 - Gravel
- Class 4 - Graded Earth
- Class 4 - Unimproved / Primitive
- Class 4 - Impassable or Untraveled
- National or State Forest Highway
- Legal Trail
- Unconfirmed Legal Trail
- Private
- Discontinued
- Winter Road Closure

- Functional Class**
- 2 - Principal Arterial - Other Freeway
 - 3 - Principal Arterial - Other
 - 4 - Minor Arterial
 - 5 - Major Collector
 - 6 - Minor Collector
- Railroad**
- Railroad
 - Rail Trail
 - Airport
- Bridge/Culvert**
- State/Town Bridge or Culvert Greater than 20'
 - State Bridge or Culvert 6' - 20'
 - Bike Path Structure
 - Town Bridge 6' - 20'
 - Town Culvert 6' - 20'
 - D VT Trans Maintenance District Office
 - Named Lake-Pond
 - Unnamed Lake-Pond
 - Named River-Stream
 - Unnamed River-Stream
 - Public Land - State/Municipal
 - Green Mountain National Forest
 - District Boundary
 - Town Boundary
- 2.2 Distance along linear referenced highway (route log measure)**
- B20 / C20 State Bridge or Culvert Identifier**
B20 / C20 Town Bridge or Culvert Identifier
- 1,000 meter US National Grid
 North American Datum 1983
 Grid Zone Designation: 18T
 Vermont State Plane Coordinate System
 North American Datum of 1983
 SPCS Zone Identifier: 4400
 Geodetic Reference System 80
 500-meter grid, Easting - Northing
- Map generated: 07 August 2017
- Contact information:
 Vermont Agency of Transportation, Mapping Section
 1 National Life Drive, Montpelier, VT 05633-5001
 Telephone: 802-828-2600
- This map was funded in part through grants from the Federal Highway Administration, U.S. Department of Transportation. The representation of the authors expressed herein do not necessarily state or reflect those of the U. S. Department of Transportation.



0 0.2 0.4 0.6 0.8 Miles

Scale 1:12,672 (printed size: 24 x 36 inches)

FIELD ASSESSMENT MAP SERIES

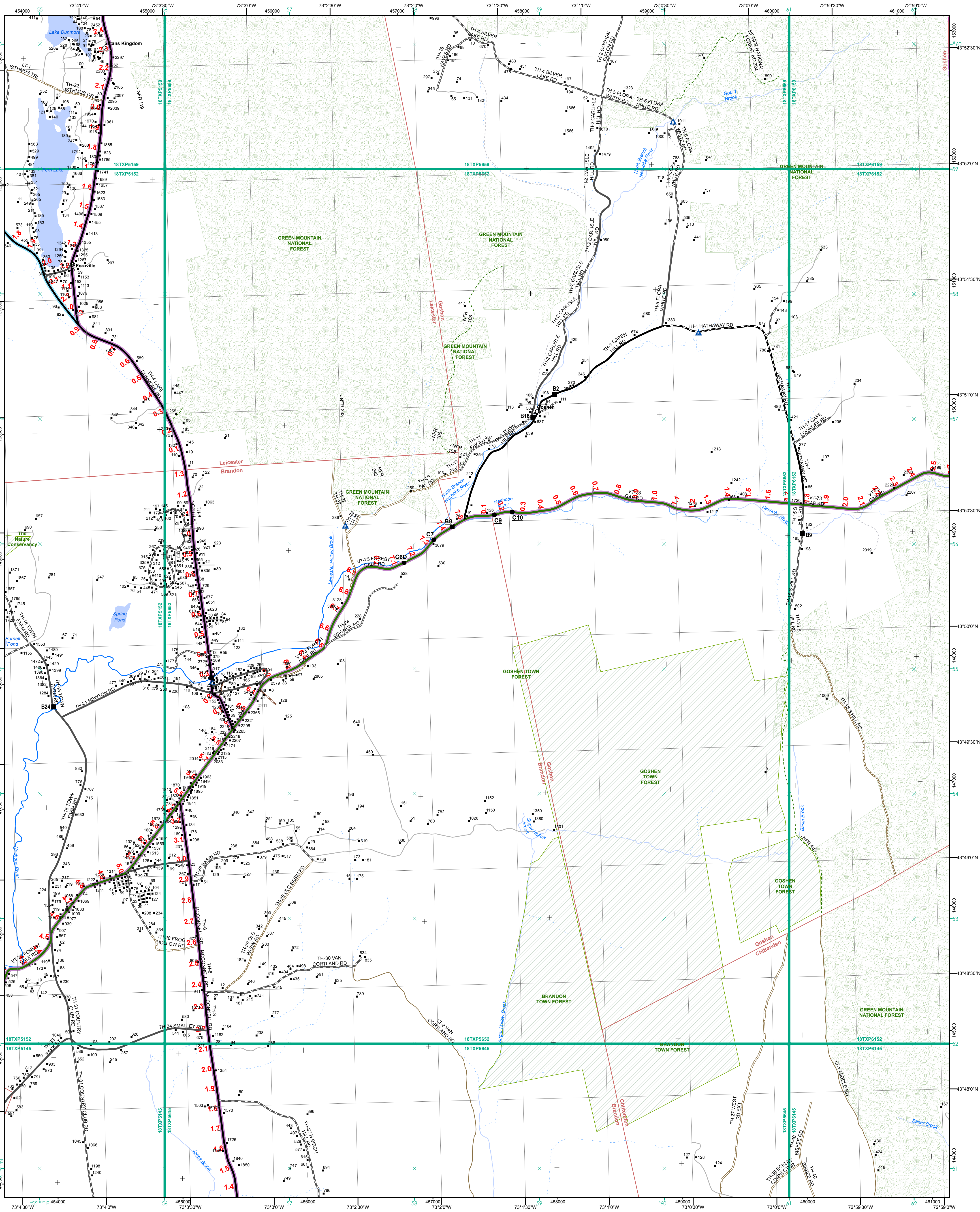
USNG Page #: **18TXP5645**

Sheet ID: **XP5645**

District: **3**

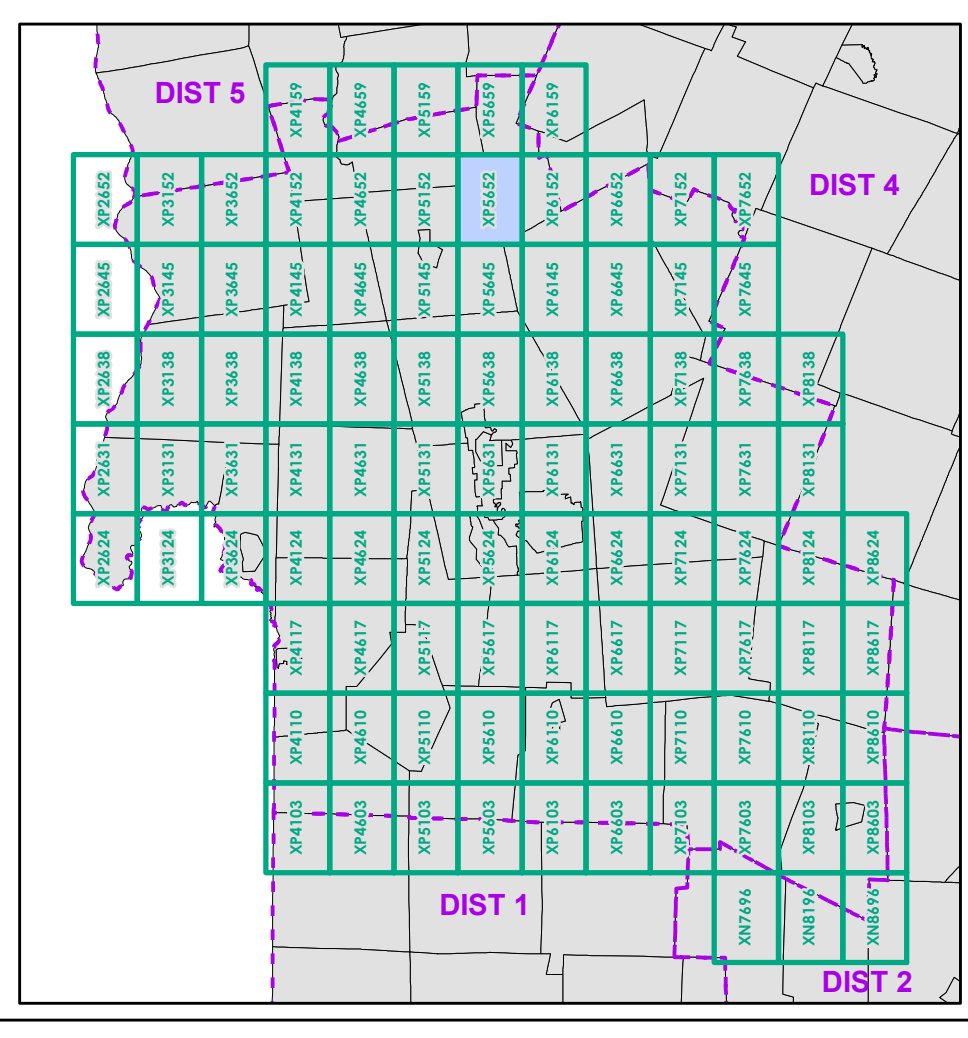
TOWNS INCLUDED ON SHEET

Brandon
 Brandon U.C.
 Chittenden
 Goshen
 Pittsford



- Interstate
- Interstate Ramp
- Divided U.S. Highway
- U.S. Highway Ramp
- U.S. Highway
- State Highway - Paved
- State Highway - Gravel
- State Highway Ramp - Paved
- Class 1 - Paved
- Class 2 - Paved
- Class 3 - Paved
- Class 3 - Gravel
- Class 3 - Graded Earth
- Class 3 - Unimproved / Primitive
- Class 4 - Paved
- Class 4 - Gravel
- Class 4 - Graded Earth
- Class 4 - Unimproved / Primitive
- Class 4 - Impassable or Untraveled
- National or State Forest Highway
- Legal Trail
- Unconfirmed Legal Trail
- Private
- Discontinued
- Winter Road Closure

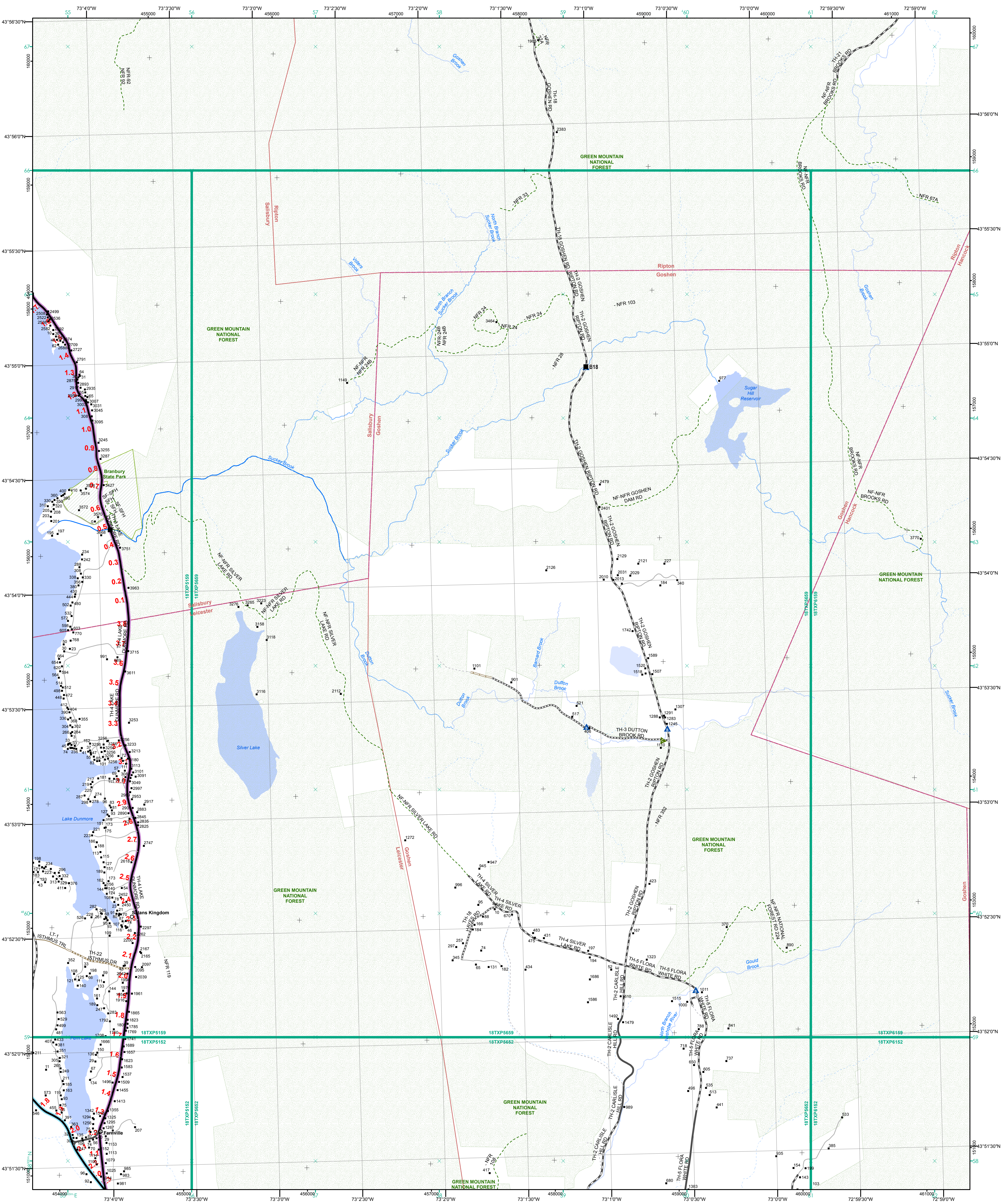
- Functional Class**
- 2 - Principal Arterial - Other Freeway
 - 3 - Principal Arterial - Other
 - 4 - Minor Arterial
 - 5 - Major Collector
 - 6 - Minor Collector
- Railroad**
- Railroad
 - Rail Trail
 - Airport
- Bridge/Culvert**
- State/Town Bridge or Culvert greater than 20'
 - State Bridge or Culvert 6' - 20'
 - Bike Path Structure
 - ▲ Town Bridge 6' - 20'
 - ▲ Town Culvert 6' - 20'
 - D VT Trans Maintenance District Office
 - Named Lake-Pond
 - Unnamed Lake-Pond
 - Named River-Stream
 - Unnamed River-Stream
 - Public Land - State/Municipal
 - Green Mountain National Forest
 - District Boundary
 - Town Boundary
- 2.2 Distance along linear referenced highway (route log measure)**
- B20 / C20 State Bridge or Culvert Identifier**
- B20 / C20 Town Bridge or Culvert Identifier**
- 1,000 meter US National Grid
 North American Datum 1983
 Grid Zone Designation: 18T
- Vermont State Plane Coordinate System
 North American Datum of 1983
 SPCS_Zone_Identifier: 4400
 Geodetic Reference System 80
 500-meter grid, Easting - Northing
- Map generated: 07 August 2017
- Contact information:
 Vermont Agency of Transportation, Mapping Section
 1 National Life Drive, Montpelier, VT 05633-5001
 Telephone: 802-828-2600
- This map was funded in part through grants from the Federal Highway Administration, U.S. Department of Transportation. The representation of the authors expressed herein do not necessarily state or reflect those of the U.S. Department of Transportation.



0 0.2 0.4 0.6 0.8 Miles
 Scale 1:12,672 (printed size: 24 x 36 inches)

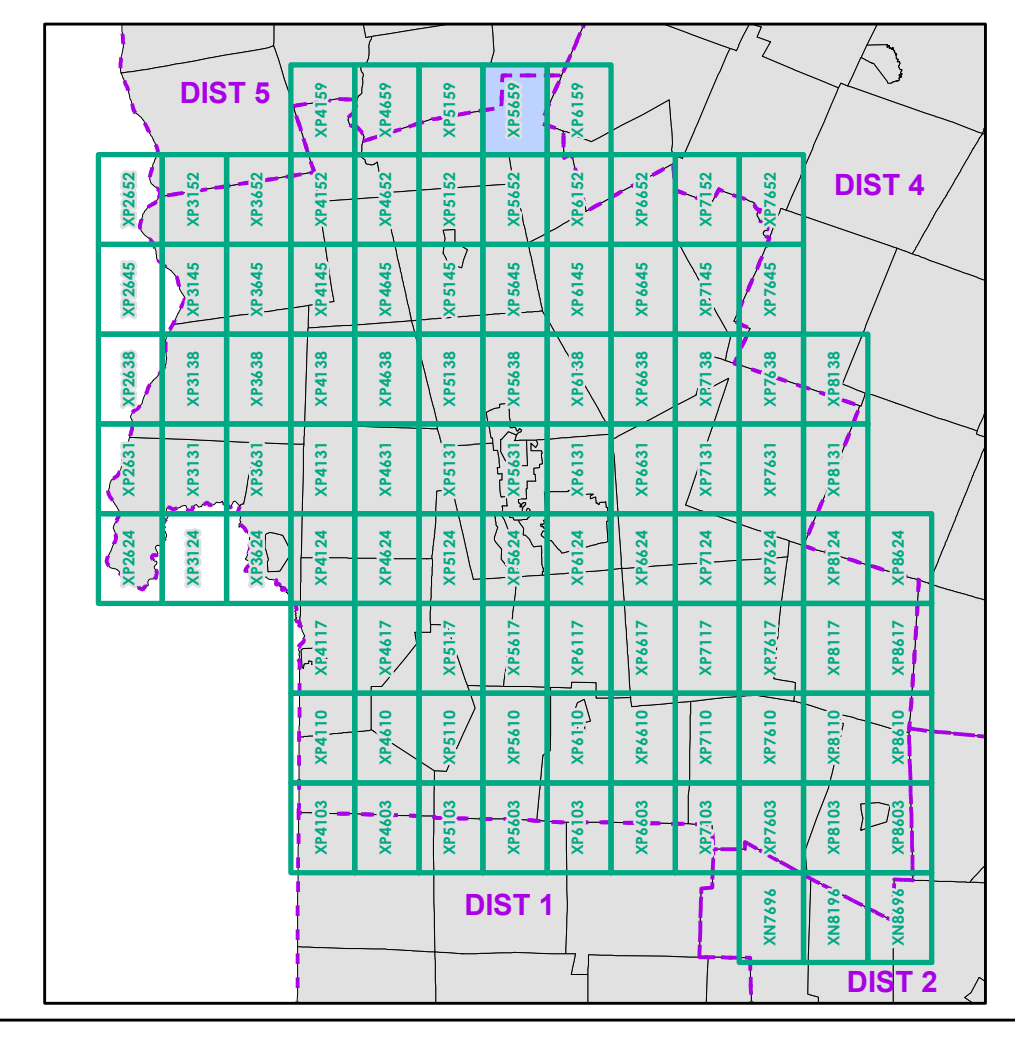
FIELD ASSESSMENT MAP SERIES
 USNG Page #: 18TXP5652
 Sheet ID: XP5652
 District: 3

TOWNS INCLUDED ON SHEET
 Brandon
 Brandon U.C.
 Chittenden
 Goshen
 Leicester
 Rochester



- Interstate
- Interstate Ramp
- Divided U.S. Highway
- U.S. Highway Ramp
- U.S. Highway
- State Highway - Paved
- State Highway - Gravel
- State Highway Ramp - Paved
- Class 1 - Paved
- Class 2 - Paved
- Class 2 - Gravel
- Class 2 - Graded Earth
- Class 3 - Paved
- Class 3 - Gravel
- Class 3 - Graded Earth
- Class 3 - Unimproved / Primitive
- Class 4 - Paved
- Class 4 - Gravel
- Class 4 - Graded Earth
- Class 4 - Unimproved / Primitive
- Class 4 - Impassable or Untraveled
- National or State Forest Highway
- Legal Trail
- Unconfirmed Legal Trail
- Private
- Discontinued
- Winter Road Closure

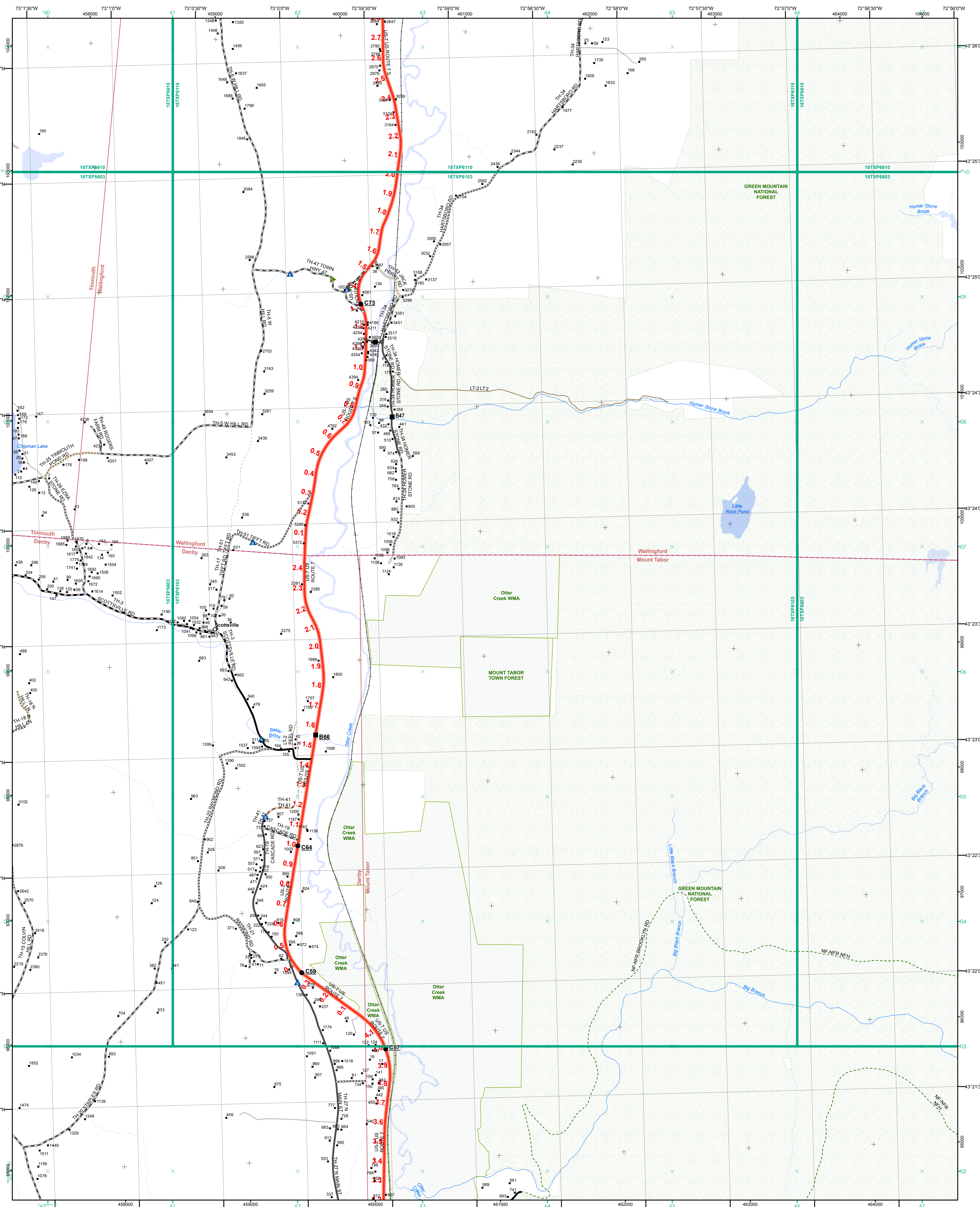
- Functional Class**
- 2 - Principal Arterial - Other Freeway
 - 3 - Principal Arterial - Other
 - 4 - Minor Arterial
 - 5 - Major Collector
 - 6 - Minor Collector
- Railroad**
- Railroad
 - Rail Trail
 - Airport
- Bridge-Culvert**
- State/Town Bridge or Culvert Greater than 20'
 - State Bridge or Culvert 6' - 20'
 - Bike Path Structure
 - Town Bridge 6' - 20'
 - Town Culvert 6' - 20'
 - VTTrans Maintenance District Office
 - Named Lake-Pond
 - Unnamed Lake-Pond
 - Named River-Stream
 - Unnamed River-Stream
 - Public Land - State/Municipal
 - Green Mountain National Forest
 - District Boundary
 - Town Boundary
- 2.2 Distance along linear referenced highway (route log measure)**
- B20 / C20 State Bridge or Culvert Identifier**
B20 / C20 Town Bridge or Culvert Identifier
- 1,000 meter US National Grid
 North American Datum 1983
 Grid Zone Designation: 18T
 Vermont State Plane Coordinate System
 North American Datum of 1983
 SPCS_Zone_Identifier: 4400
 Geodetic Reference System 80
 500-meter grid, Easting - Northing
- Map generated: 07 August 2017
- Contact information:
 Vermont Agency of Transportation, Mapping Section
 1 National Life Drive, Montpelier, VT 05633-5001
 Telephone: 802-828-2600
- This map was funded in part through grants from the Federal Highway Administration, U.S. Department of Transportation. The representation of the authors expressed herein do not necessarily state or reflect those of the U. S. Department of Transportation.



0 0.2 0.4 0.6 0.8 Miles
 Scale 1:12,672 (printed size: 24 x 36 inches)

FIELD ASSESSMENT MAP SERIES
 USNG Page #: 18TXP5659
 Sheet ID: XP5659
 District: 3

TOWNS INCLUDED ON SHEET
 Goshen
 Hancock
 Leicester
 Ripton
 Rochester
 Salisbury



- | | |
|--|--|
| <ul style="list-style-type: none"> Interstate Interstate Ramp Divided U.S. Highway U.S. Highway Ramp U.S. Highway State Highway - Paved State Highway - Gravel State Highway Ramp - Paved Class 1 - Paved Class 2 - Paved Class 2 - Gravel Class 3 - Gravel Class 3 - Graded Earth Class 3 - Unimproved / Primitive Class 4 - Paved Class 4 - Gravel Class 4 - Graded Earth Class 4 - Unimproved / Primitive Class 4 - Impassable or Untraveled National or State Forest Highway Legal Trail Unconfirmed Legal Trail Private Discontinued Winter Road Closure | <p>Functional Class</p> <ul style="list-style-type: none"> 2 - Principal Arterial - Other Freeway 3 - Principal Arterial - Other 4 - Minor Arterial 5 - Major Collector 6 - Minor Collector <p>Railroad</p> <ul style="list-style-type: none"> Railroad Rail Trail Airport <p>Bridge-Culvert</p> <ul style="list-style-type: none"> State/Town Bridge or Culvert Greater than 20' State Bridge or Culvert 6' - 20' Bike Path Structure Town Bridge 6' - 20' Town Culvert 6' - 20' VT Trans Maintenance District Office Named Lake-Pond Unnamed Lake-Pond Named River-Stream Unnamed River-Stream Public Land - State/Municipal Green Mountain National Forest District Boundary Town Boundary |
|--|--|

2.2 Distance along linear referenced highway (route log measure)

B20 / C20 State Bridge or Culvert Identifier
B20 / C20 Town Bridge or Culvert Identifier

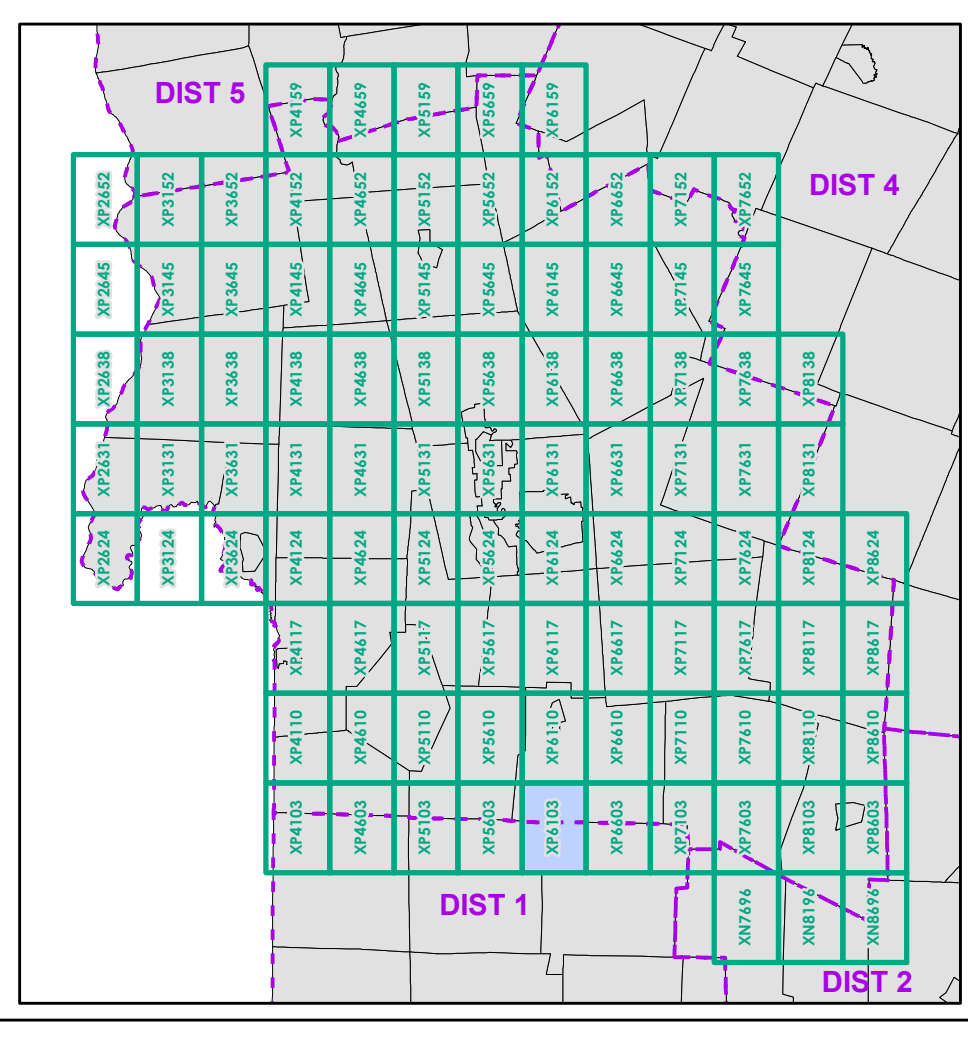
1,000 meter US National Grid
North American Datum 1983
Grid Zone Designation: 18T

Vermont State Plane Coordinate System
North American Datum of 1983
SPCS_Zone_Identifier: 4400
Geodetic Reference System 80
500-meter grid, Easting - Northing

Map generated: 07 August 2017

Contact information:
Vermont Agency of Transportation, Mapping Section
1 National Life Drive, Montpelier, VT 05633-5001
Telephone: 802-828-2600

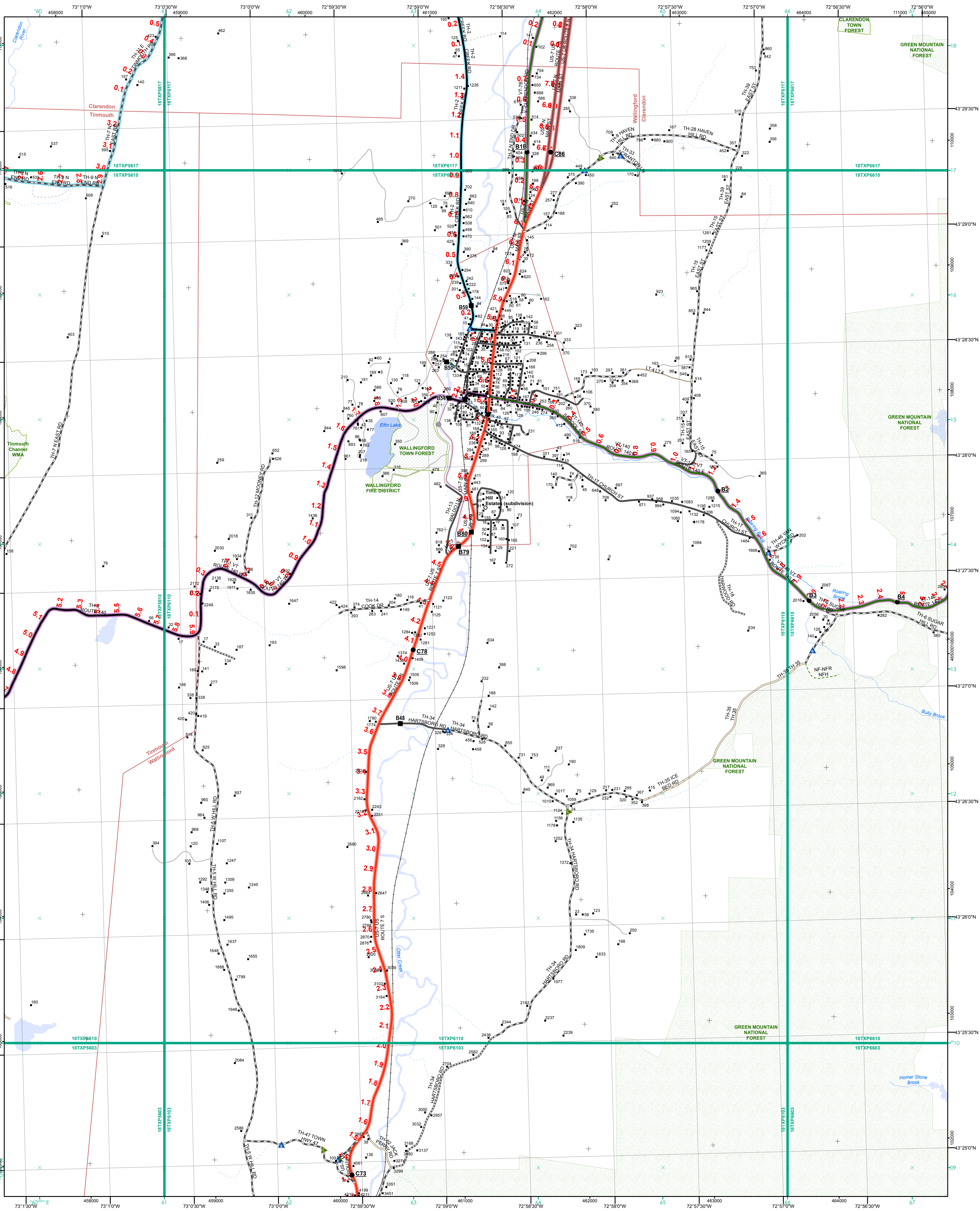
This map was funded in part through grants from the Federal Highway Administration, U.S. Department of Transportation. The representation of the authors expressed herein do not necessarily state or reflect those of the U.S. Department of Transportation.



0 0.2 0.4 0.6 0.8 Miles
Scale 1:12,672 (printed size: 24 x 36 inches)

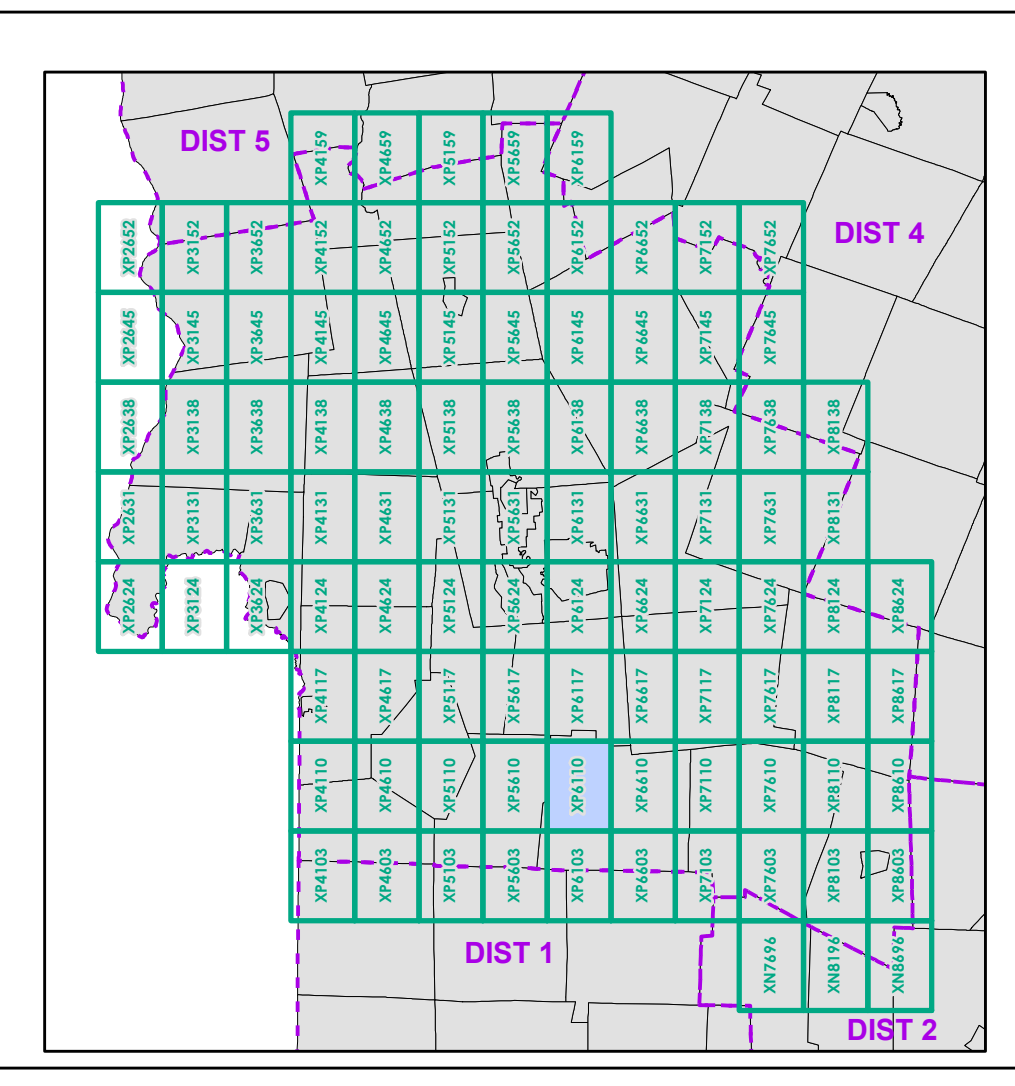
FIELD ASSESSMENT MAP SERIES
USNG Page #: 18TXP6103
Sheet ID: XP6103
District: 3

TOWNS INCLUDED ON SHEET
Danby
Mount Tabor
Tinnmouth
Wallingford



- Interstate
- Interstate Ramp
- Divided U.S. Highway
- U.S. Highway Ramp
- U.S. Highway
- State Highway - Paved
- State Highway - Gravel
- State Highway Ramp - Paved
- Class 1 - Paved
- Class 2 - Paved
- Class 2 - Gravel
- Class 3 - Paved
- Class 3 - Gravel
- Class 3 - Graded Earth
- Class 3 - Unimproved / Primitive
- Class 4 - Paved
- Class 4 - Gravel
- Class 4 - Graded Earth
- Class 4 - Unimproved / Primitive
- Class 4 - Impassable or Untraveled
- National or State Forest Highway
- Legal Trail
- Unconfirmed Legal Trail
- Private
- Discontinued
- Winter Road Closure

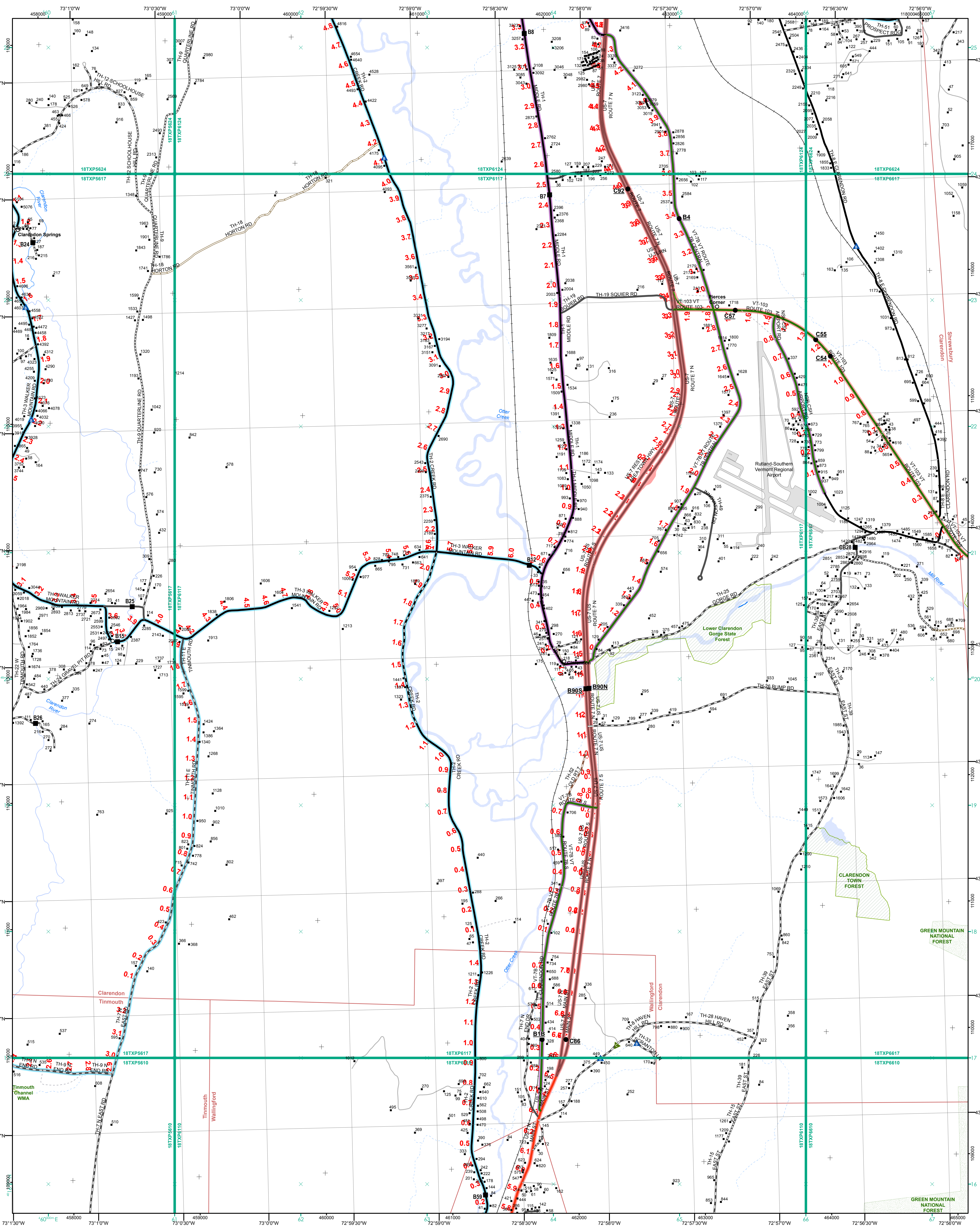
- Functional Class**
- 2 - Principal Arterial - Other Freeway
 - 3 - Principal Arterial - Other
 - 4 - Minor Arterial
 - 5 - Major Collector
 - 6 - Minor Collector
- Railroad**
- Railroad
 - Rail Trail
 - Airport
- Bridge-Culvert**
- State/Town Bridge or Culvert Greater than 20'
 - State Bridge or Culvert 6' - 20'
 - Bike Path Structure
 - Town Bridge 6' - 20'
 - Town Culvert 6' - 20'
 - D VTtrans Maintenance District Office
 - Named Lake-Pond
 - Unnamed Lake-Pond
 - Named River-Stream
 - Unnamed River-Stream
 - Public Land - State/Municipal
 - Green Mountain National Forest
 - District Boundary
 - Town Boundary
- 2.2 Distance along linear referenced highway (route log measure)**
- B20 / C20** State Bridge or Culvert Identifier
B20 / C20 Town Bridge or Culvert Identifier
- 1,000 meter US National Grid
 North American Datum 1983
 Grid Zone Designation: 18T
 Vermont State Plane Coordinate System
 North American Datum of 1983
 SPCS_Zone_Identifier: 4400
 Geodetic Reference System 80
 500-meter grid, Easting - Northing
- Map generated: 07 August 2017
- Contact information:
 Vermont Agency of Transportation, Mapping Section
 1 National Life Drive, Montpelier, VT 05633-5001
 Telephone: 802-828-2600
- This map was funded in part through grants from the Federal Highway Administration, U.S. Department of Transportation. The representation of the authors expressed herein do not necessarily state or reflect those of the U.S. Department of Transportation.



0 0.2 0.4 0.6 0.8 Miles
 Scale 1:12,672 (printed size: 24 x 36 inches)

FIELD ASSESSMENT MAP SERIES
 USNG Page #: 18TXP6110
 Sheet ID: XP6110
 District: 3

TOWNS INCLUDED ON SHEET
 Clarendon
 Tinnmouth
 Wallingford
 Wallingford U.C.



Functional Class

- 2 - Principal Arterial - Other Freeway
- 3 - Principal Arterial - Other
- 4 - Minor Arterial
- 5 - Major Collector
- 6 - Minor Collector

Railroad

- Railroad
- Rail Trail
- Airport

Bridge/Culvert

- State/Town Bridge or Culvert Greater than 20'
- State Bridge or Culvert 6' - 20'
- Bike Path Structure
- Town Bridge 6' - 20'
- Town Culvert 6' - 20'
- VT Trans Maintenance District Office
- Named Lake/Pond
- Unnamed Lake/Pond
- Named River-Stream
- Unnamed River-Stream
- Public Land - State/Municipal
- Private
- Green Mountain National Forest
- District Boundary
- Town Boundary

Other Symbols

- Winter Road Closure

2.2 Distance along linear referenced highway (route log measure)

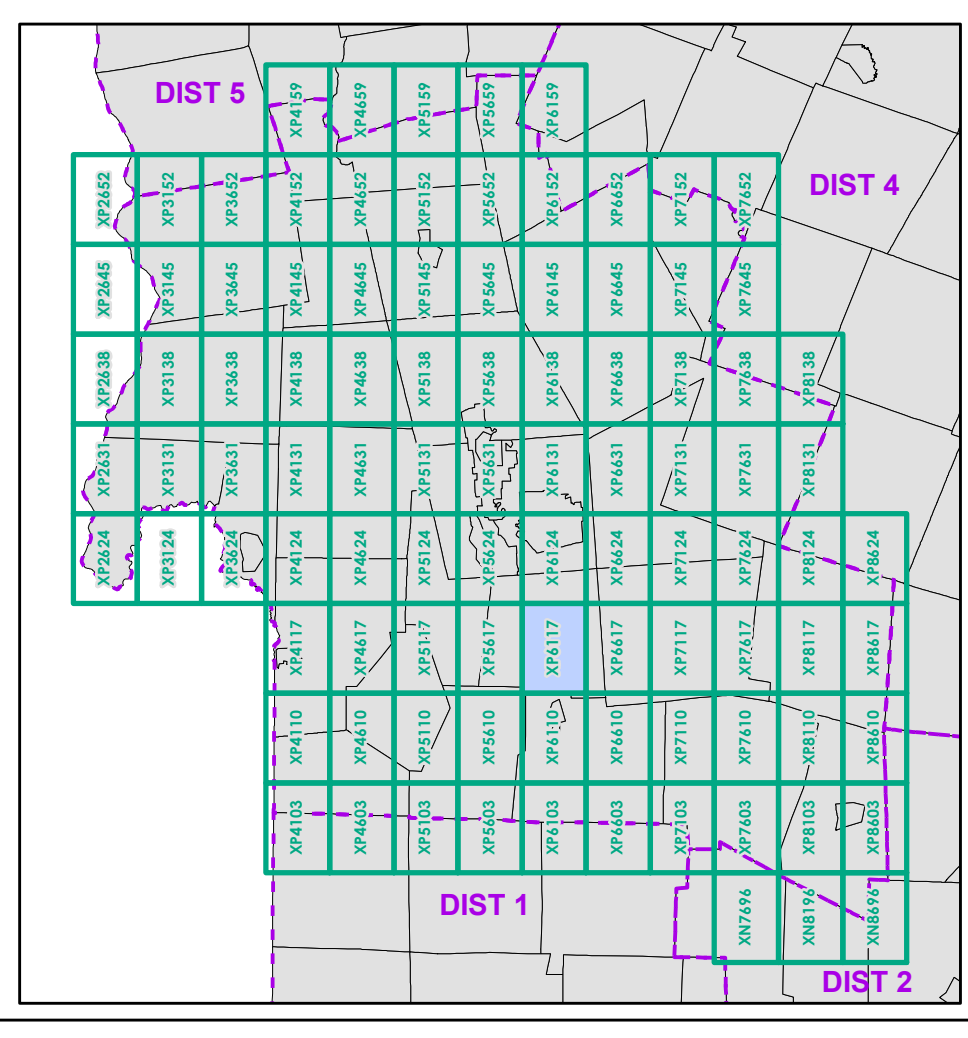
B20 / C20 State Bridge or Culvert Identifier
B20 / C20 Town Bridge or Culvert Identifier

1,000 meter US National Grid
 North American Datum 1983
 Grid Zone Designation: 18T
 Vermont State Plane Coordinate System
 North American Datum of 1983
 SPCS_Zone_Identifier: 4400
 Geodetic Reference System 80
 500-meter grid, Easting - Northing

Map generated: 07 August 2017

Contact information:
 Vermont Agency of Transportation, Mapping Section
 1 National Life Drive, Montpelier, VT 05633-5001
 Telephone: 802-828-2600

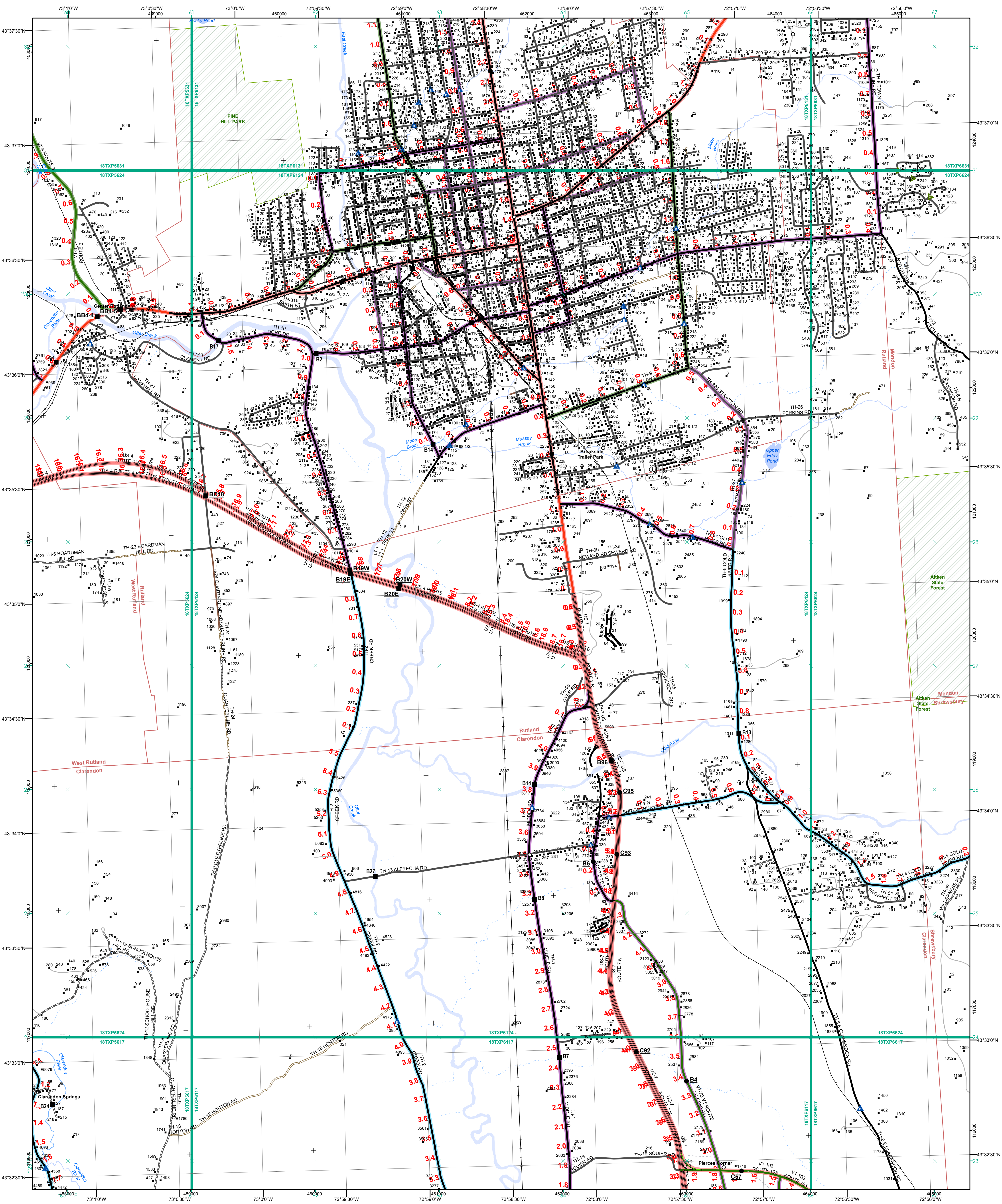
This map was funded in part through grants from the Federal Highway Administration, U.S. Department of Transportation. The representation of the authors expressed herein do not necessarily state or reflect those of the U. S. Department of Transportation.



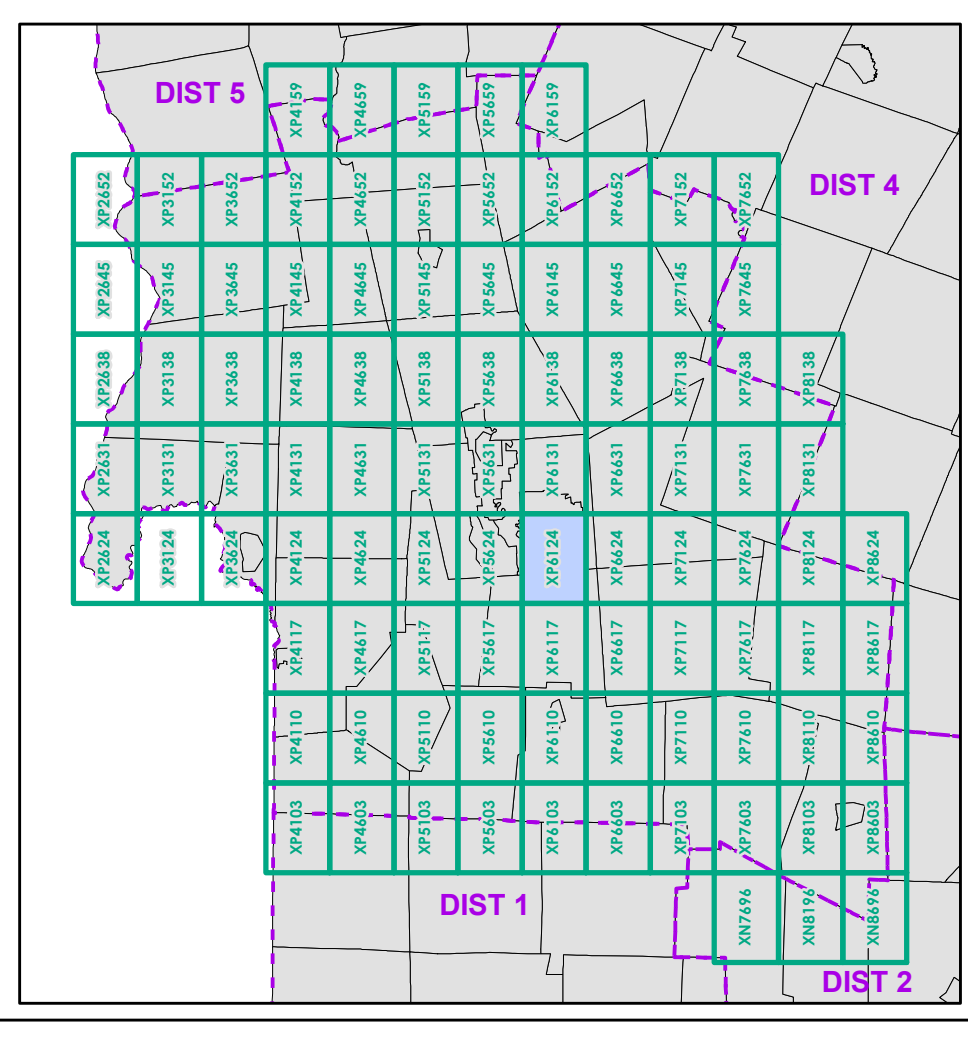
0 0.2 0.4 0.6 0.8 Miles
 Scale 1:12,672 (printed size: 24 x 36 inches)

FIELD ASSESSMENT MAP SERIES
 USNG Page #: 18TXP6117
 Sheet ID: XP6117
 District: 3

TOWNS INCLUDED ON SHEET
 Clarendon
 Shrewsbury
 Tinnmouth
 Wallingford
 Wallingford U.C.



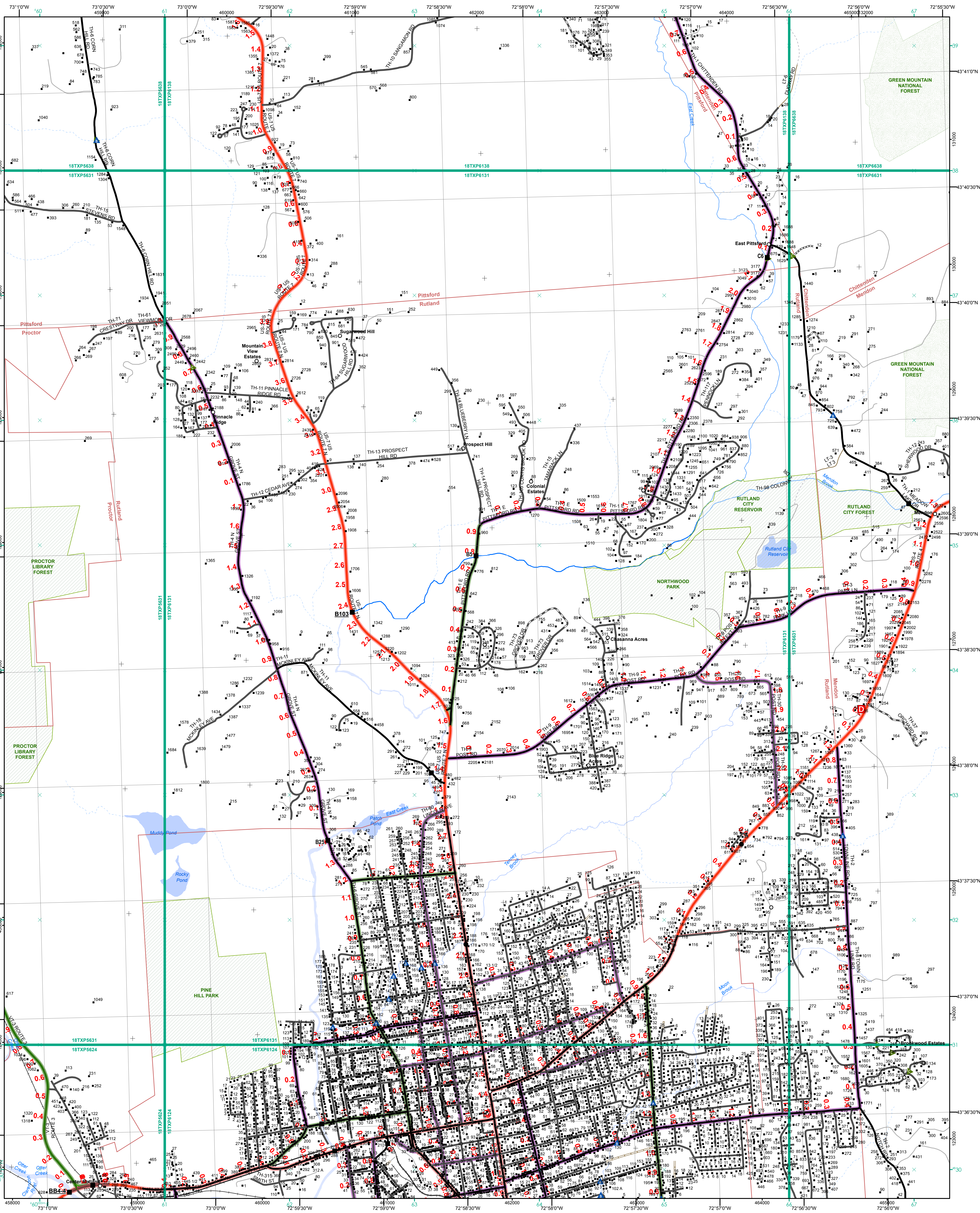
- Functional Class**
- 2 - Principal Arterial - Other Freeway
 - 3 - Principal Arterial - Other
 - 4 - Minor Arterial
 - 5 - Major Collector
 - 6 - Minor Collector
- Railroad**
- Railroad
 - Rail Trail
 - Airport
- Bridge-Culvert**
- State/Town Bridge or Culvert Greater than 20'
 - State Bridge or Culvert 6' - 20'
 - Bike Path Structure
 - Town Bridge 6' - 20'
 - Town Culvert 6' - 20'
 - VT Trans Maintenance District Office
 - Named Lake-Pond
 - Unnamed Lake-Pond
 - Named River-Stream
 - Unnamed River-Stream
 - Public Land - State/Municipal
 - Private
 - Discontinued
 - Winter Road Closure
- 2.2 Distance along linear referenced highway (route log measure)**
- B20 / C20 State Bridge or Culvert Identifier**
- B20 / C20 Town Bridge or Culvert Identifier**
- 1,000 meter US National Grid
 North American Datum 1983
 Grid Zone Designation: 18T
 Vermont State Plane Coordinate System
 North American Datum of 1983
 SPCS_Zone_Identifier: 4400
 Geoidetic Reference System 80
 500-meter grid, Easting - Northing
- Map generated: 07 August 2017
- Contact information:
 Vermont Agency of Transportation, Mapping Section
 1 National Life Drive, Montpelier, VT 05633-5001
 Telephone: 802-828-2600
- This map was funded in part through grants from the Federal Highway Administration, U.S. Department of Transportation. The representation of the authors expressed hereon do not necessarily state or reflect those of the U.S. Department of Transportation.



0 0.2 0.4 0.6 0.8 Miles
 Scale 1:12,672 (printed size: 24 x 36 inches)

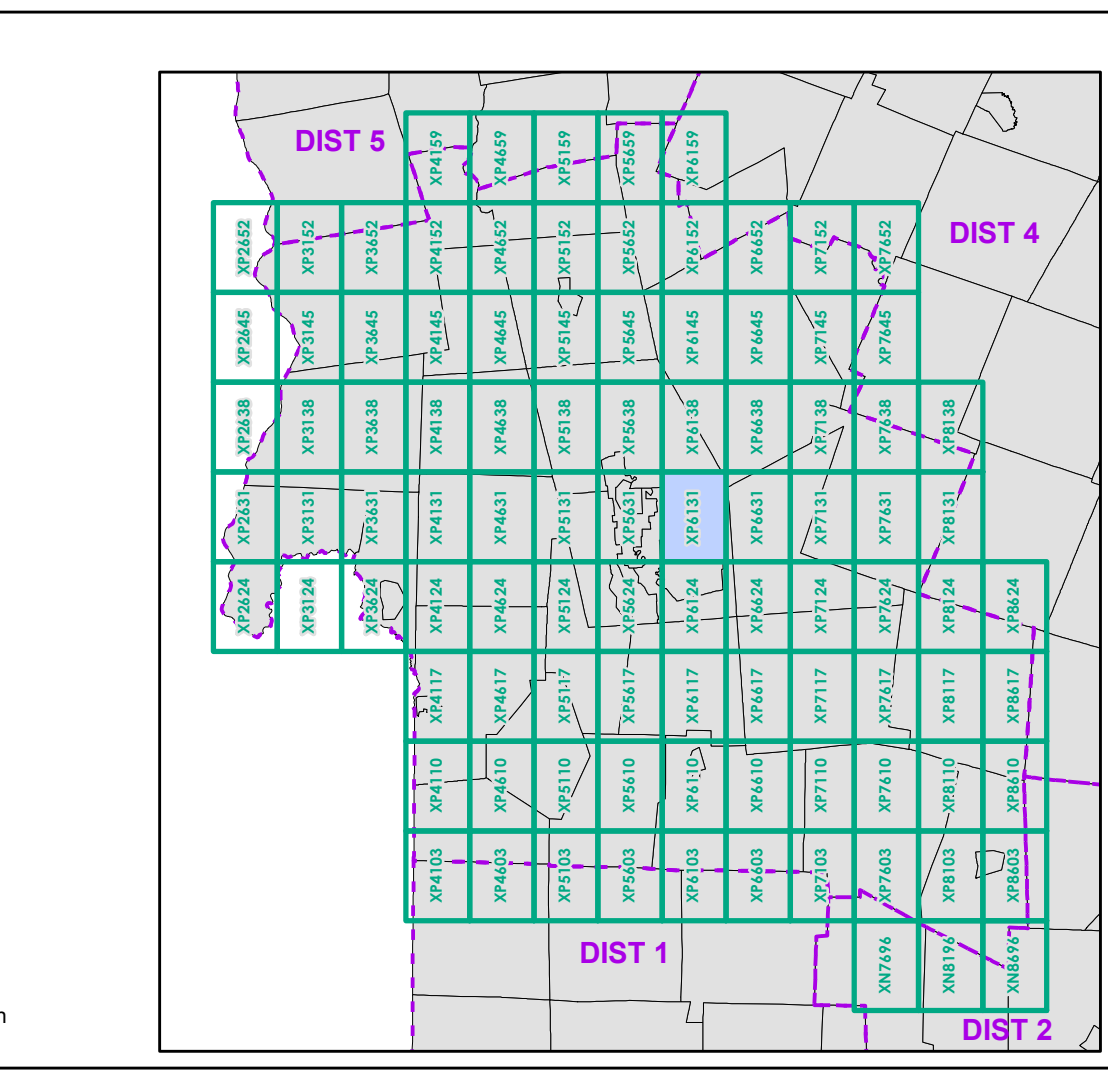
FIELD ASSESSMENT MAP SERIES
 USNG Page #: 18TXP6124
 Sheet ID: XP6124
 District: 3

TOWNS INCLUDED ON SHEET
 Clarendon
 Mendon
 Proctor
 Rutland
 Rutland City
 Shrewsbury
 West Rutland



- Interstate
- Interstate Ramp
- Divided U.S. Highway
- U.S. Highway Ramp
- U.S. Highway
- State Highway - Paved
- State Highway - Gravel
- State Highway Ramp - Paved
- Class 1 - Paved
- Class 2 - Paved
- Class 2 - Gravel
- Class 2 - Graded Earth
- Class 3 - Gravel
- Class 3 - Graded Earth
- Class 3 - Unimproved / Primitive
- Class 4 - Paved
- Class 4 - Gravel
- Class 4 - Graded Earth
- Class 4 - Unimproved / Primitive
- Class 4 - Impassable or Untraveled
- National or State Forest Highway
- Legal Trail
- Unconfirmed Legal Trail
- Private
- Discontinued
- Winter Road Closure

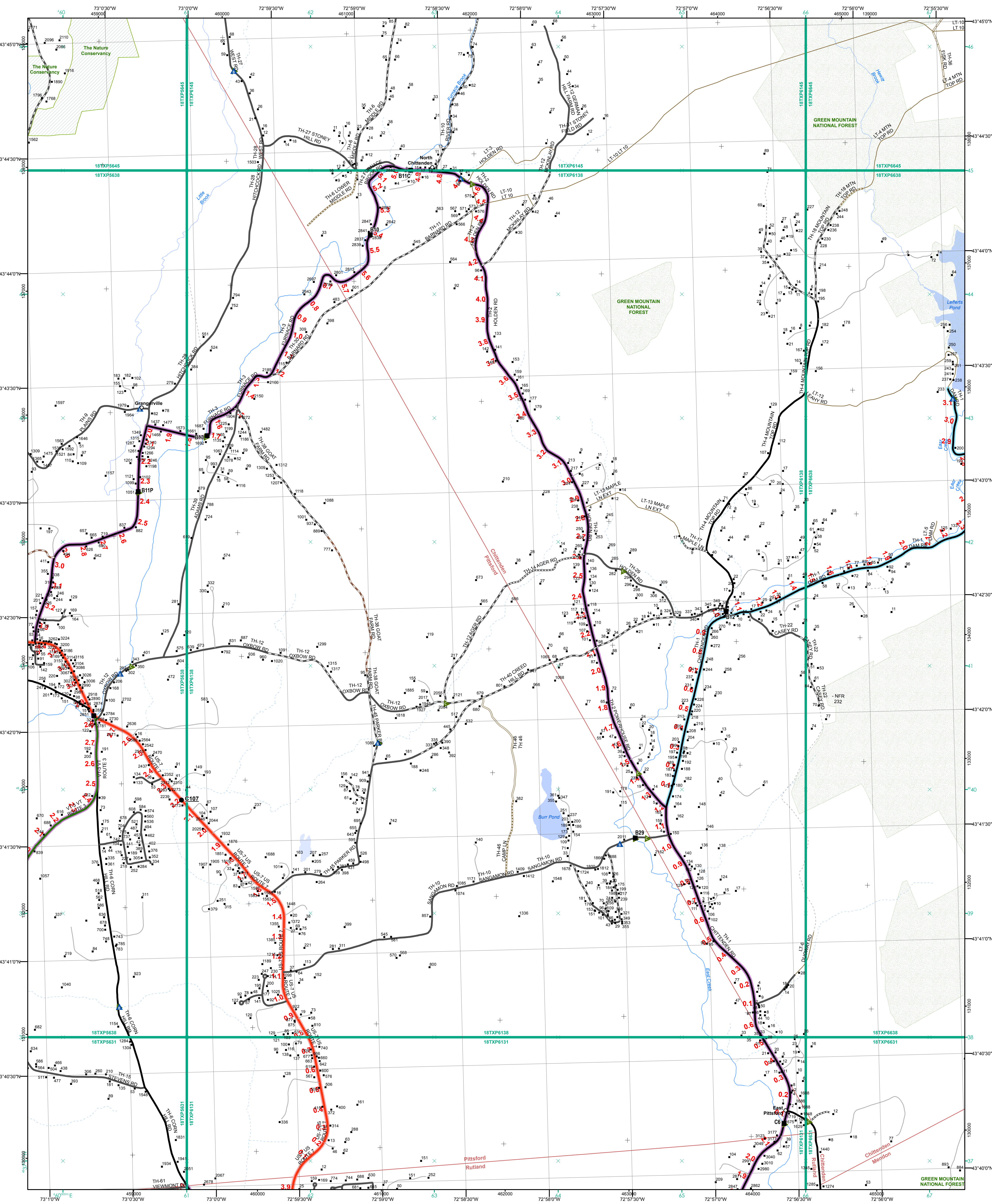
- Functional Class**
- 2 - Principal Arterial - Other Freeway
 - 3 - Principal Arterial - Other
 - 4 - Minor Arterial
 - 5 - Major Collector
 - 6 - Minor Collector
- Railroad**
- Railroad
 - Rail Trail
 - Airport
- Bridge-Culvert**
- State/Town Bridge or Culvert greater than 20'
 - State Bridge or Culvert 6' - 20'
 - Bike Path Structure
 - Town Bridge 6' - 20'
 - Town Culvert 6' - 20'
 - D VTtrans Maintenance District Office
 - Named Lake-Pond
 - Unnamed Lake-Pond
 - Named River-Stream
 - Unnamed River-Stream
 - Public Land - State/Municipal
 - Green Mountain National Forest
 - District Boundary
 - Town Boundary
- 2.2 Distance along linear referenced highway (route log measure)**
- B20 / C20 State Bridge or Culvert Identifier**
- B20 / C20 Town Bridge or Culvert Identifier**
- 1,000 meter US National Grid**
 North American Datum 1983
 Grid Zone Designation: 18T
 Vermont State Plane Coordinate System
 North American Datum of 1983
 SPCS_Zone_Identifier: 4400
 Geoidetic Reference System 80
 500-meter grid, Easting - Northing
- Map generated: 07 August 2017
- Contact information:
 Vermont Agency of Transportation, Mapping Section
 1 National Life Drive, Montpelier, VT 05633-5001
 Telephone: 802-828-2600
- This map was funded in part through grants from the Federal Highway Administration, U.S. Department of Transportation. The representation of the authors expressed herein do not necessarily state or reflect those of the U.S. Department of Transportation.



0 0.2 0.4 0.6 0.8 Miles
 Scale 1:12,672 (printed size: 24 x 36 inches)

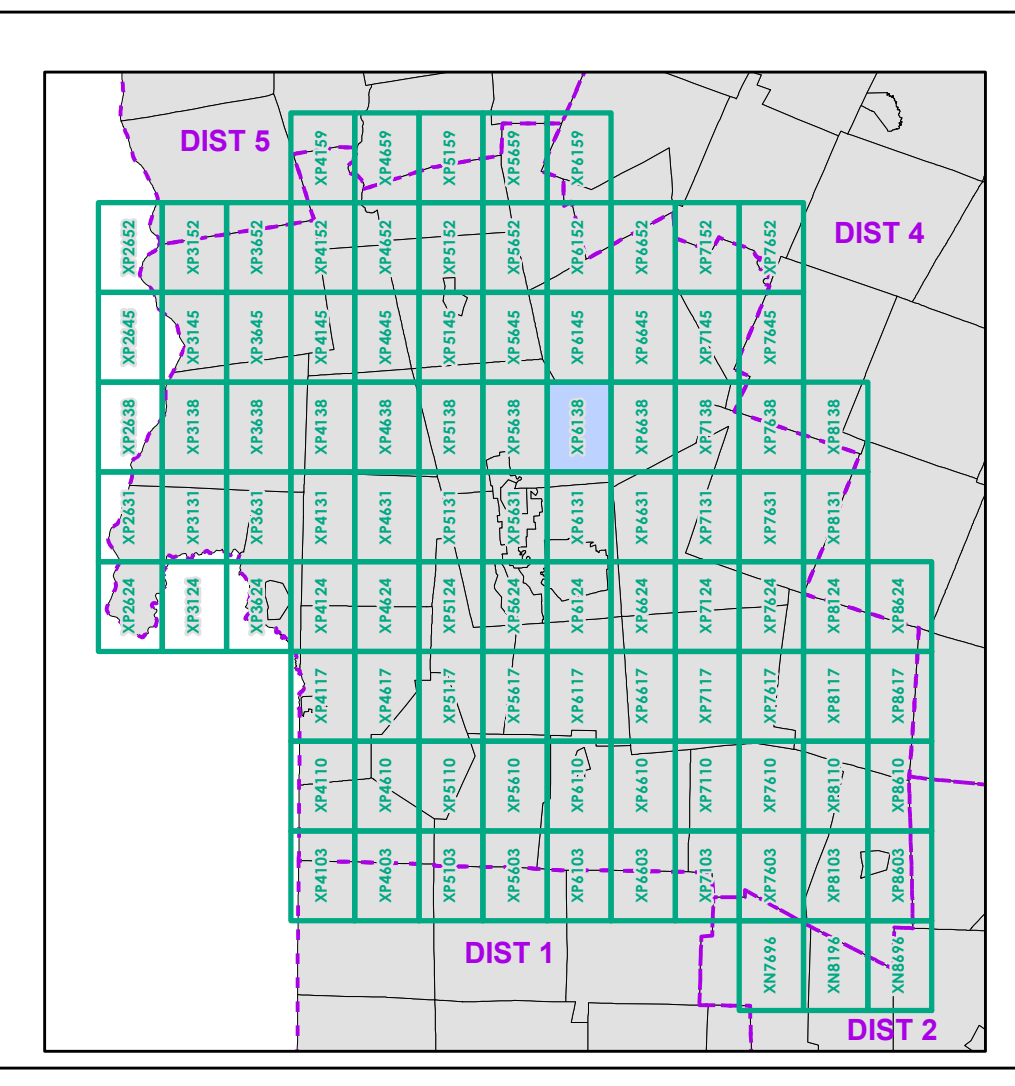
FIELD ASSESSMENT MAP SERIES
 USNG Page #: 18TXP6131
 Sheet ID: XP6131
 District: 3

TOWNS INCLUDED ON SHEET
 Chittenden
 Mendon
 Pittsford
 Proctor
 Rutland
 Rutland City



- Interstate
- Interstate Ramp
- Divided U.S. Highway
- U.S. Highway Ramp
- U.S. Highway
- State Highway - Paved
- State Highway - Gravel
- State Highway Ramp - Paved
- Class 1 - Paved
- Class 2 - Paved
- Class 2 - Gravel
- Class 3 - Paved
- Class 3 - Gravel
- Class 3 - Graded Earth
- Class 3 - Unimproved / Primitive
- Class 4 - Paved
- Class 4 - Gravel
- Class 4 - Graded Earth
- Class 4 - Unimproved / Primitive
- Class 4 - Impassable or Untraveled
- National or State Forest Highway
- Legal Trail
- Unconfirmed Legal Trail
- Private
- Discontinued
- Winter Road Closure

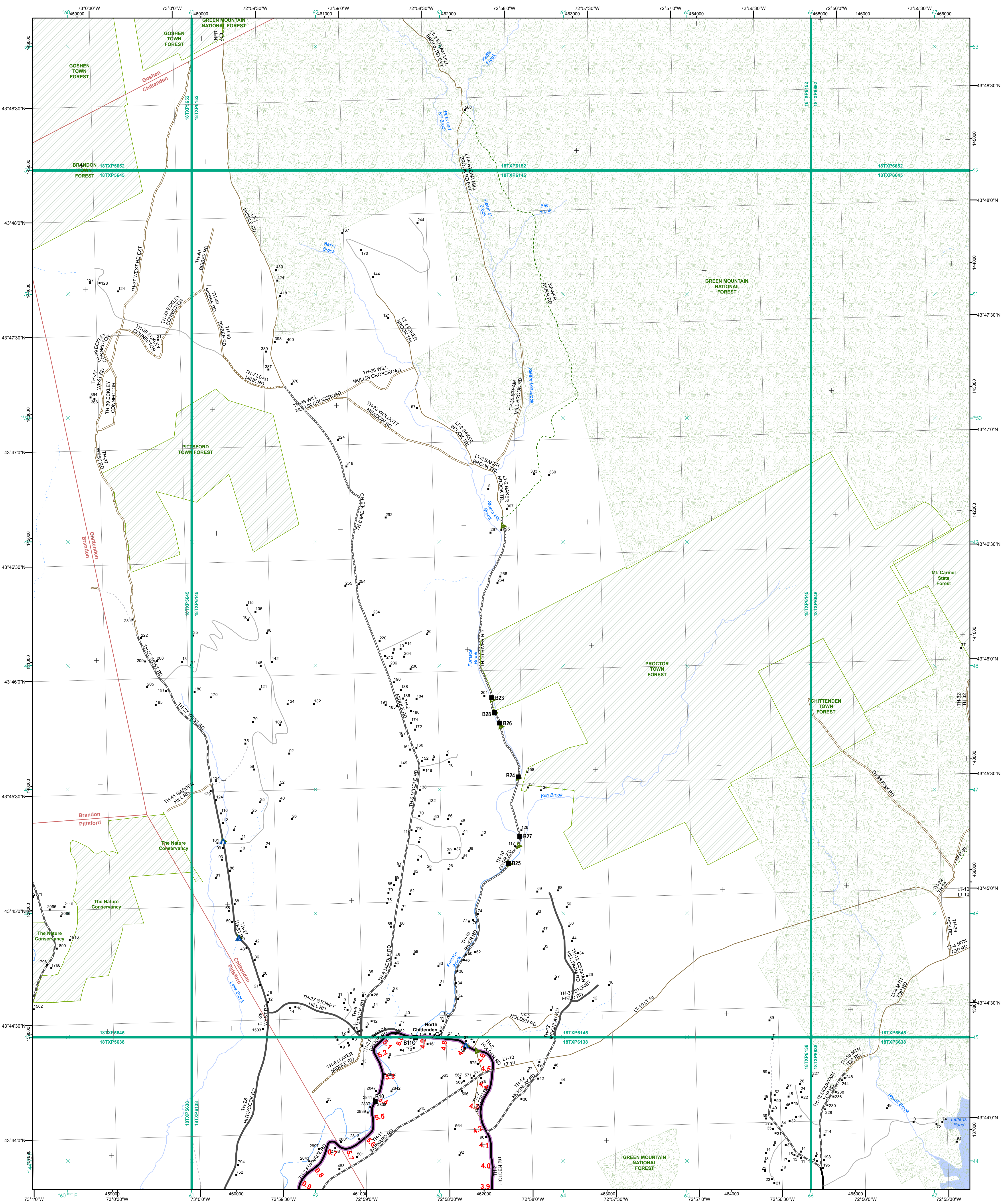
- Functional Class**
- 2 - Principal Arterial - Other Freeway
 - 3 - Principal Arterial - Other
 - 4 - Minor Arterial
 - 5 - Major Collector
 - 6 - Minor Collector
- Railroad**
- Railroad
 - Rail Trail
 - Airport
- Bridge/Culvert**
- State/Town Bridge or Culvert Greater than 20'
 - State Bridge or Culvert 6' - 20'
 - Bike Path Structure
 - Town Bridge 6' - 20'
 - Town Culvert 6' - 20'
 - D VTtrans Maintenance District Office
 - Named Lake-Pond
 - Unnamed Lake-Pond
 - Named River-Stream
 - Unnamed River-Stream
 - Public Land - State/Municipal
 - Private
 - Green Mountain National Forest
 - District Boundary
 - Town Boundary
- Map generated: 07 August 2017**
- Contact information:**
 Vermont Agency of Transportation, Mapping Section
 1 National Life Drive, Montpelier, VT 05633-5001
 Telephone: 802-828-2600
- This map was funded in part through grants from the Federal Highway Administration, U.S. Department of Transportation. The representation of the authors expressed herein do not necessarily state or reflect those of the U. S. Department of Transportation.



0 0.2 0.4 0.6 0.8 Miles
 Scale 1:12,672 (printed size: 24 x 36 inches)

FIELD ASSESSMENT MAP SERIES
 USNG Page #: 18TXP6138
 Sheet ID: XP6138
 District: 3

TOWNS INCLUDED ON SHEET
 Chittenden
 Mendon
 Pittsford
 Rutland



- Interstate
- Interstate Ramp
- Divided U.S. Highway
- U.S. Highway Ramp
- U.S. Highway
- State Highway - Paved
- State Highway - Gravel
- State Highway Ramp - Paved
- Class 1 - Paved
- Class 2 - Paved
- Class 2 - Gravel
- Class 2 - Graded Earth
- Class 3 - Paved
- Class 3 - Gravel
- Class 3 - Graded Earth
- Class 3 - Unimproved / Primitive
- Class 4 - Paved
- Class 4 - Gravel
- Class 4 - Graded Earth
- Class 4 - Unimproved / Primitive
- Class 4 - Impassable or Untraveled
- National or State Forest Highway
- Legal Trail
- Unconfirmed Legal Trail
- Private
- Discontinued
- Winter Road Closure

Functional Class

- 2 - Principal Arterial - Other Freeway
- 3 - Principal Arterial - Other
- 4 - Minor Arterial
- 5 - Major Collector
- 6 - Minor Collector

Railroad

- Railroad
- Rail Trail
- Airport

Bridge-Culvert

- State/Town Bridge or Culvert Greater than 20'
- State Bridge or Culvert 6' - 20'
- Bike Path Structure
- Town Bridge 6' - 20'
- Town Culvert 6' - 20'
- VTtrans Maintenance District Office
- Named Lake-Pond
- Unnamed Lake-Pond
- Named River-Stream
- Unnamed River-Stream
- Public Land - State/Municipal
- Green Mountain National Forest
- District Boundary
- Town Boundary

2.2 Distance along linear referenced highway (route log measure)

B20 / C20 State Bridge or Culvert Identifier

B20 / C20 Town Bridge or Culvert Identifier

1,000 meter US National Grid

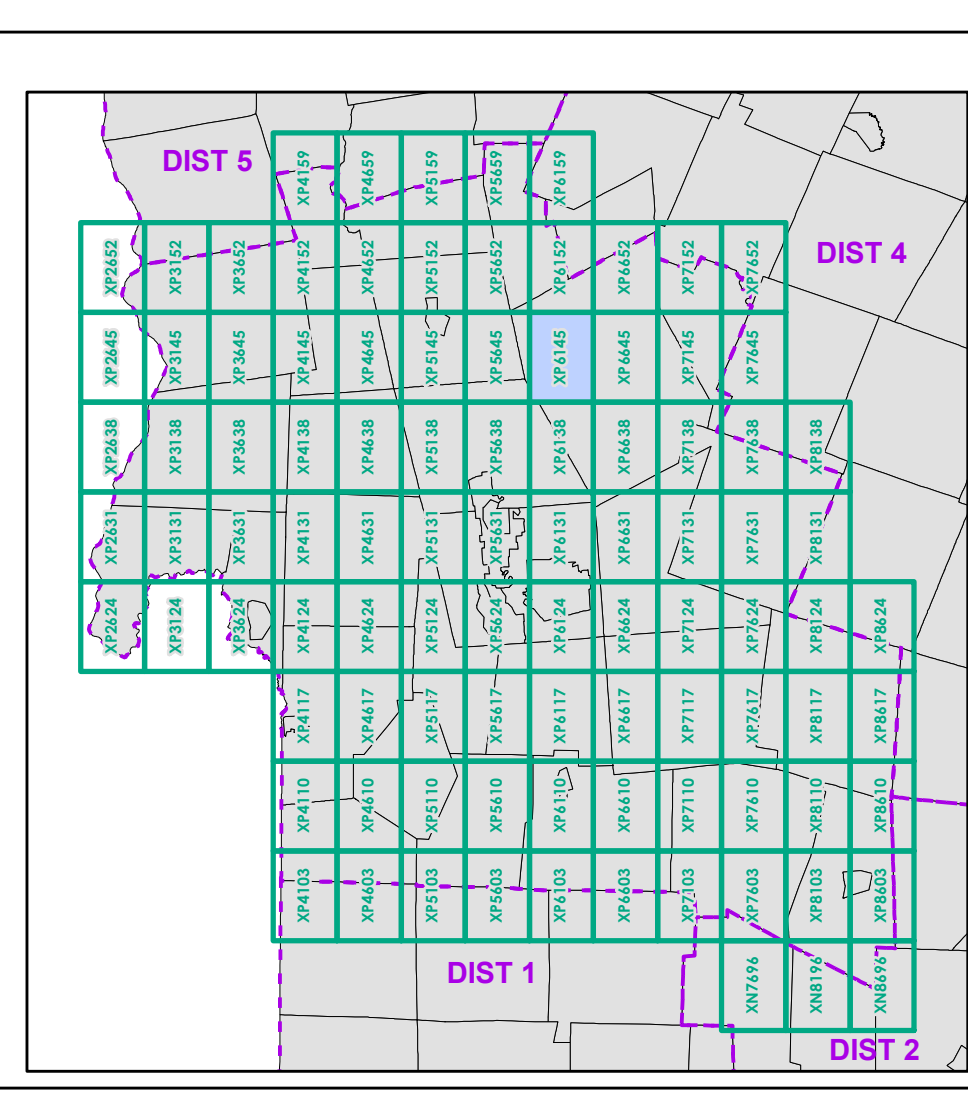
North American Datum 1983
Grid Zone Designation: 18T

Vermont State Plane Coordinate System
North American Datum of 1983
SPCS_Zone_Identifier: 4400
Geodetic Reference System 80
500-meter grid, Easting - Northing

Map generated: 07 August 2017

Contact information:
Vermont Agency of Transportation, Mapping Section
1 National Life Drive, Montpelier, VT 05633-5001
Telephone: 802-828-2800

This map was funded in part through grants from the Federal Highway Administration, U.S. Department of Transportation. The representation of the authors expressed herein do not necessarily state or reflect those of the U. S. Department of Transportation.



0 0.2 0.4 0.6 0.8 Miles

Scale 1:12,672 (printed size: 24 x 36 inches)

FIELD ASSESSMENT MAP SERIES

USNG Page #: 18TXP6145

Sheet ID: **XP6145**

District: **3**

TOWNS INCLUDED ON SHEET

Brandon
Chittenden
Goshen
Pittsford



- Interstate
- Interstate Ramp
- Divided U.S. Highway
- U.S. Highway Ramp
- U.S. Highway
- State Highway - Paved
- State Highway - Gravel
- State Highway Ramp - Paved
- Class 1 - Paved
- Class 2 - Paved
- Class 2 - Gravel
- Class 2 - Graded Earth
- Class 3 - Paved
- Class 3 - Gravel
- Class 3 - Graded Earth
- Class 3 - Unimproved / Primitive
- Class 4 - Paved
- Class 4 - Gravel
- Class 4 - Graded Earth
- Class 4 - Unimproved / Primitive
- Class 4 - Impassable or Untraveled
- National or State Forest Highway
- Legal Trail
- Unconfirmed Legal Trail
- Private
- Discontinued
- Winter Road Closure

- Functional Class**
- 2 - Principal Arterial - Other Freeway
 - 3 - Principal Arterial - Other
 - 4 - Minor Arterial
 - 5 - Major Collector
 - 6 - Minor Collector
- Railroad**
- Railroad
 - Rail Trail
 - Airport
- Bridge-Culvert**
- State/Town Bridge or Culvert Greater than 20'
 - State Bridge or Culvert 6' - 20'
 - Bike Path Structure
 - Town Bridge 6' - 20'
 - Town Culvert 6' - 20'
 - VTTrans Maintenance District Office
 - Named Lake-Pond
 - Unnamed Lake-Pond
 - Named River-Stream
 - Unnamed River-Stream
 - Public Land - State/Municipal
 - Green Mountain National Forest
 - District Boundary
 - Town Boundary

2.2 Distance along linear referenced highway (route log measure)

B20 / C20 State Bridge or Culvert Identifier
B20 / C20 Town Bridge or Culvert Identifier

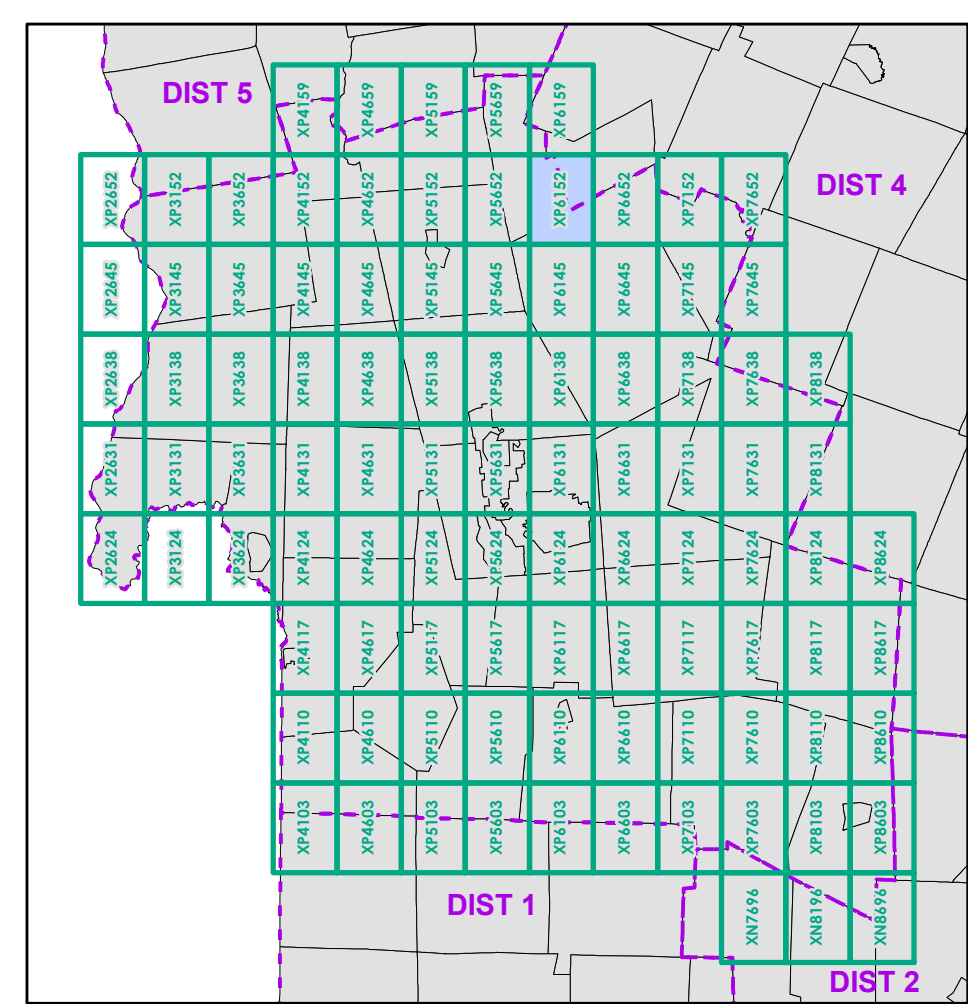
1,000 meter US National Grid
North American Datum 1983
Grid Zone Designation: 18T

Vermont State Plane Coordinate System
North American Datum of 1983
SPCS_Zone_Identifier: 4400
Geodetic Reference System 80
500-meter grid, Easting - Northing

Map generated: 07 August 2017

Contact information:
Vermont Agency of Transportation, Mapping Section
1 National Life Drive, Montpelier, VT 05633-5001
Telephone: 802-828-2800

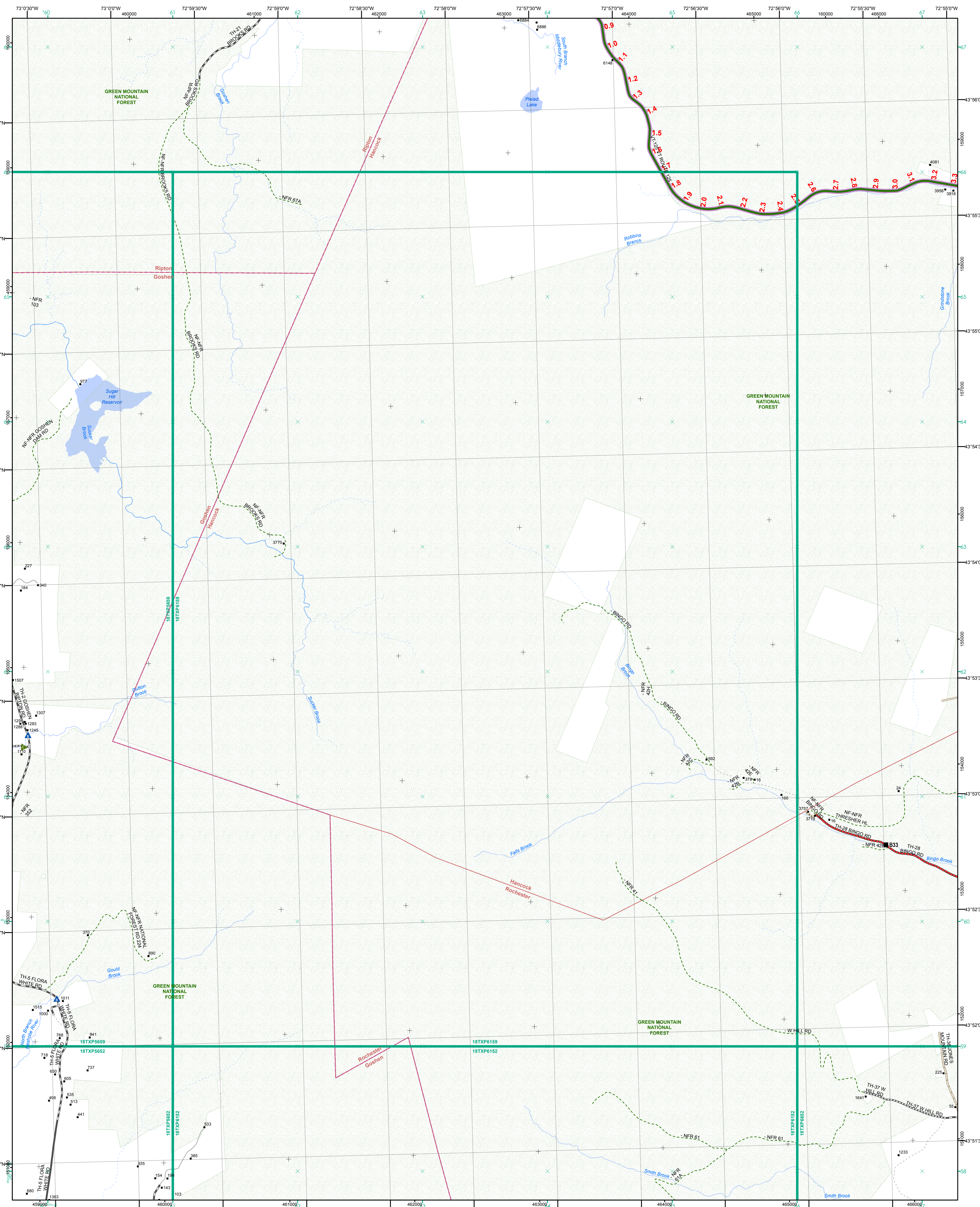
This map was funded in part through grants from the Federal Highway Administration, U.S. Department of Transportation. The representation of the authors expressed herein do not necessarily state or reflect those of the U. S. Department of Transportation.



0 0.2 0.4 0.6 0.8 Miles
Scale 1:12,672 (printed size: 24 x 36 inches)

FIELD ASSESSMENT MAP SERIES
USNG Page #: 18TXP6152
Sheet ID: XP6152
District: 3

TOWNS INCLUDED ON SHEET
Brandon
Chittenden
Goshen
Hancock
Rochester



- Interstate
- Interstate Ramp
- Divided U.S. Highway
- U.S. Highway Ramp
- U.S. Highway
- State Highway - Paved
- State Highway - Gravel
- State Highway Ramp - Paved
- Class 1 - Paved
- Class 2 - Paved
- Class 2 - Gravel
- Class 2 - Graded Earth
- Class 3 - Paved
- Class 3 - Gravel
- Class 3 - Graded Earth
- Class 3 - Unimproved / Primitive
- Class 4 - Paved
- Class 4 - Gravel
- Class 4 - Graded Earth
- Class 4 - Unimproved / Primitive
- Class 4 - Impassable or Untraveled
- National or State Forest Highway
- Legal Trail
- Unconfirmed Legal Trail
- Private
- Discontinued
- Winter Road Closure

- Functional Class**
- 2 - Principal Arterial - Other Freeway
 - 3 - Principal Arterial - Other
 - 4 - Minor Arterial
 - 5 - Major Collector
 - 6 - Minor Collector
- Railroad**
- Railroad
 - Rail Trail
 - Airport
- Bridge-Culvert**
- State/Town Bridge or Culvert Greater than 20'
 - State Bridge or Culvert 6' - 20'
 - Bike Path Structure
 - ▲ Town Bridge 6' - 20'
 - ▲ Town Culvert 6' - 20'
 - D VTTrans Maintenance District Office
 - Named Lake-Pond
 - Unnamed Lake-Pond
 - Named River-Stream
 - Unnamed River-Stream
 - Public Land - State/Municipal
 - Green Mountain National Forest
 - Private
 - Discontinued
 - District Boundary
 - Town Boundary

2.2 Distance along linear referenced highway (route log measure)

B20 / C20 State Bridge or Culvert Identifier
B20 / C20 Town Bridge or Culvert Identifier

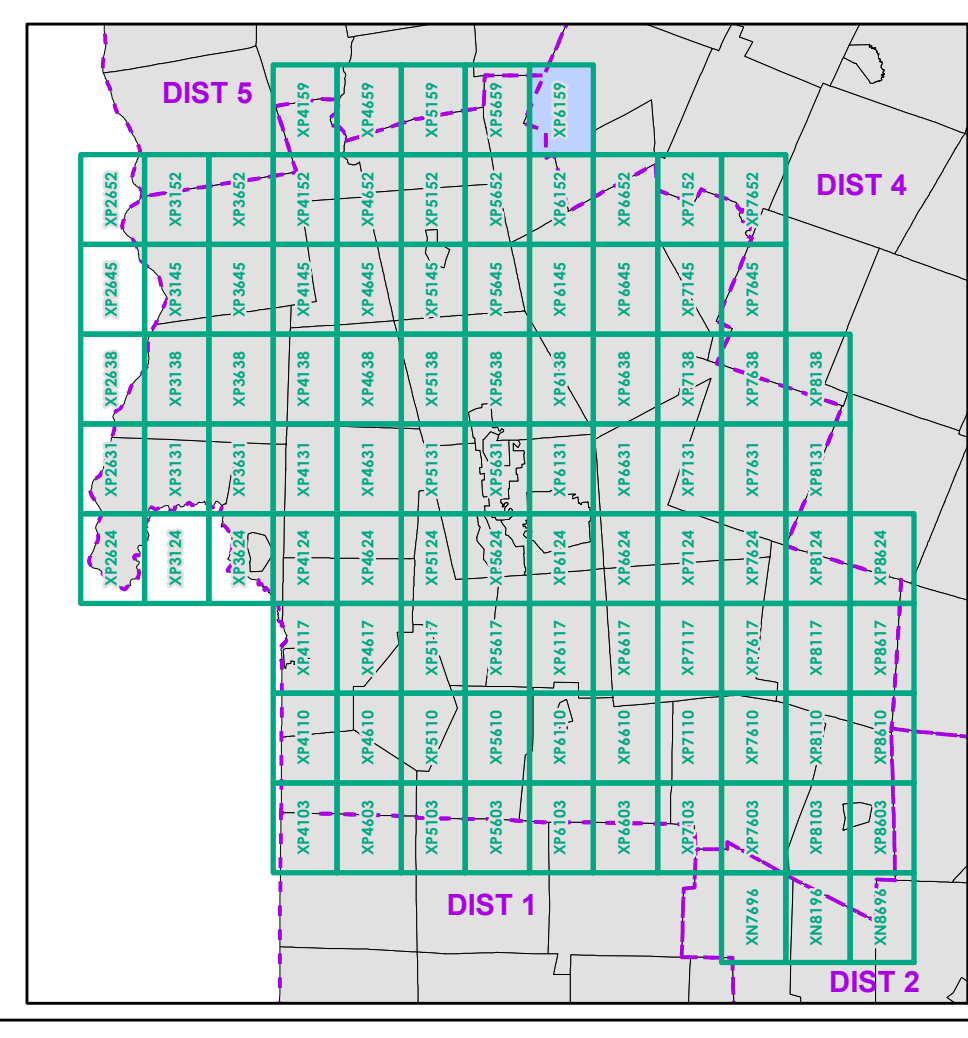
1,000 meter US National Grid
 North American Datum 1983
 Grid Zone Designation: 18T

Vermont State Plane Coordinate System
 North American Datum of 1983
 SPCS_Zone_Identifier: 4400
 Geodetic Reference System 80
 500-meter grid, Easting - Northing

Map generated: 07 August 2017

Contact information:
 Vermont Agency of Transportation, Mapping Section
 1 National Life Drive, Montpelier, VT 05633-5001
 Telephone: 802-828-2800

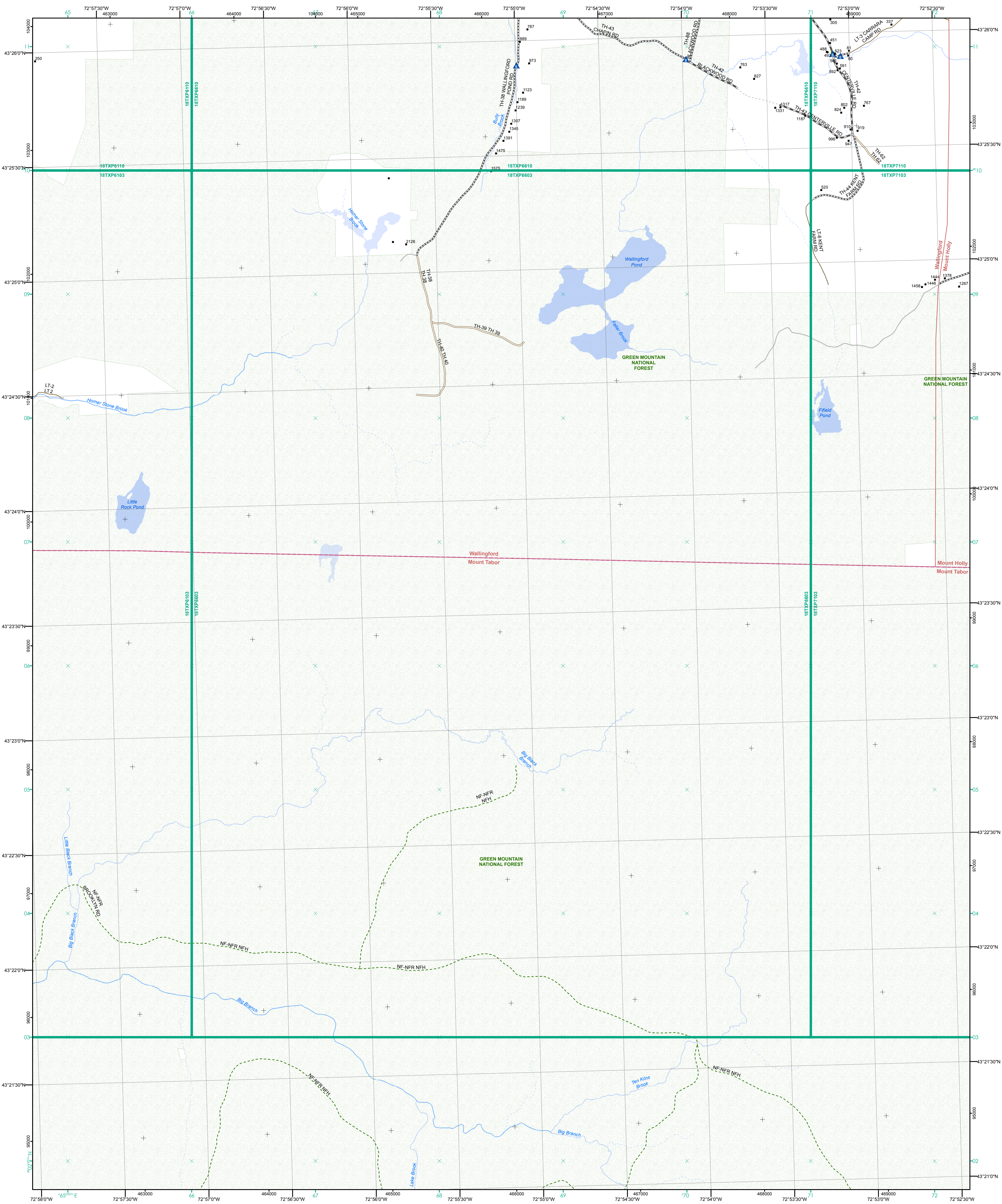
This map was funded in part through grants from the Federal Highway Administration, U.S. Department of Transportation. The representation of the authors expressed herein do not necessarily state or reflect those of the U. S. Department of Transportation.



0 0.2 0.4 0.6 0.8 Miles
 Scale 1:12,672 (printed size: 24 x 36 inches)

FIELD ASSESSMENT MAP SERIES
 USNG Page #: **18TXP6159**
 Sheet ID: **XP6159**
 District: **3**

TOWNS INCLUDED ON SHEET
 Goshen
 Hancock
 Ripton
 Rochester



- | | |
|---|---|
| <ul style="list-style-type: none"> Interstate Interstate Ramp Divided U.S. Highway U.S. Highway Ramp U.S. Highway State Highway - Paved State Highway - Gravel State Highway Ramp - Paved Class 1 - Paved Class 2 - Paved Class 2 - Gravel Class 2 - Graded Earth Class 3 - Paved Class 3 - Gravel Class 3 - Graded Earth Class 3 - Unimproved / Primitive Class 4 - Paved Class 4 - Gravel Class 4 - Graded Earth Class 4 - Unimproved / Primitive Class 4 - Impassable or Untraveled National or State Forest Highway Legal Trail Unconfirmed Legal Trail Private Discontinued Winter Road Closure | <p>Functional Class</p> <ul style="list-style-type: none"> 2 - Principal Arterial - Other Freeway 3 - Principal Arterial - Other 4 - Minor Arterial 5 - Major Collector 6 - Minor Collector <p>Railroad</p> <ul style="list-style-type: none"> Railroad Rail Trail Airport <p>Bridge-Culvert</p> <ul style="list-style-type: none"> State/Town Bridge or Culvert Greater than 20' State Bridge or Culvert 6' - 20' Bike Path Structure Town Bridge 6' - 20' Town Culvert 6' - 20' VTTrans Maintenance District Office Named Lake-Pond Unnamed Lake-Pond Named River-Stream Unnamed River-Stream Public Land - State/Municipal Green Mountain National Forest District Boundary Town Boundary |
|---|---|

2.2 Distance along linear referenced highway (route log measure)

B20 / C20 State Bridge or Culvert Identifier
 B20 / C20 Town Bridge or Culvert Identifier

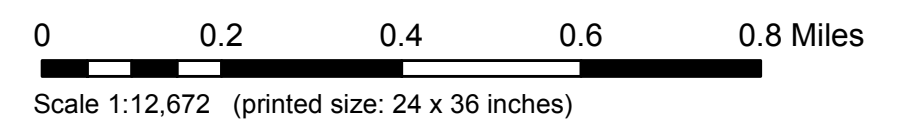
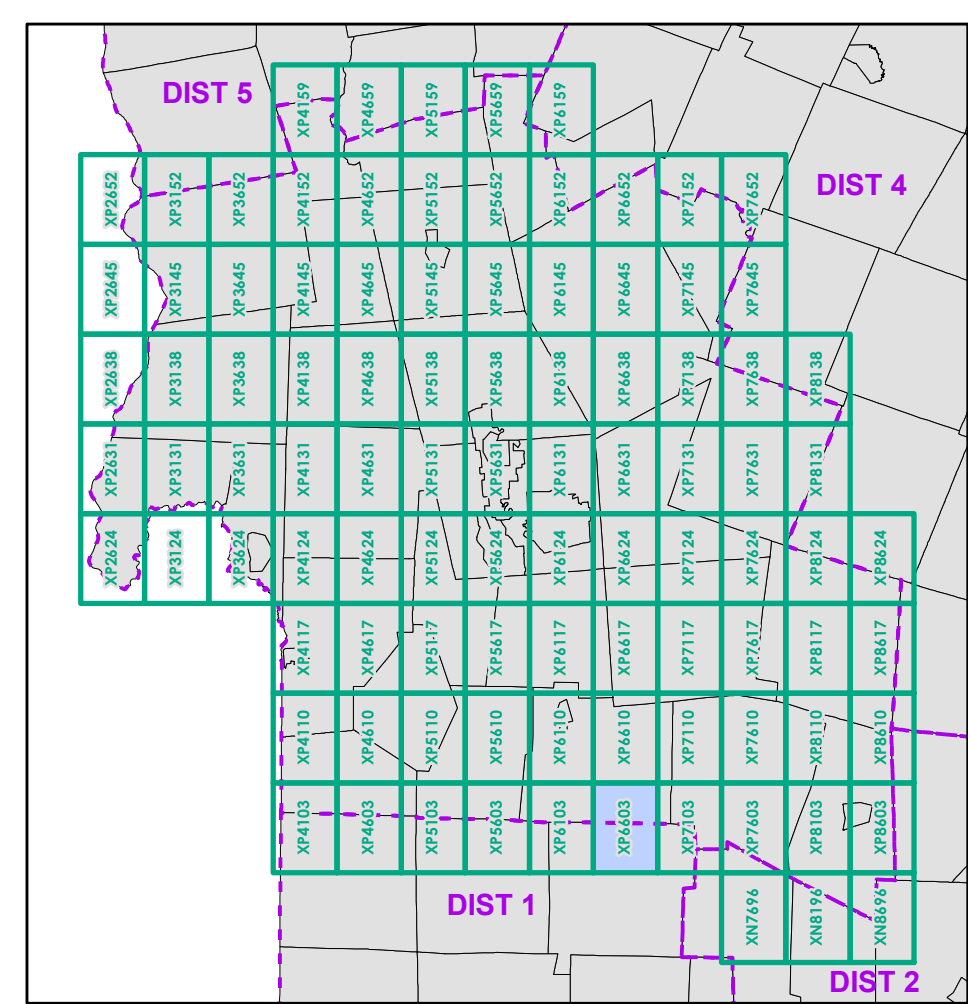
1,000 meter US National Grid
 North American Datum 1983
 Grid Zone Designation: 18T

Vermont State Plane Coordinate System
 North American Datum of 1983
 SPCS_Zone_Identifier: 4400
 Geodetic Reference System 80
 500-meter grid, Easting - Northing

Map generated: 07 August 2017

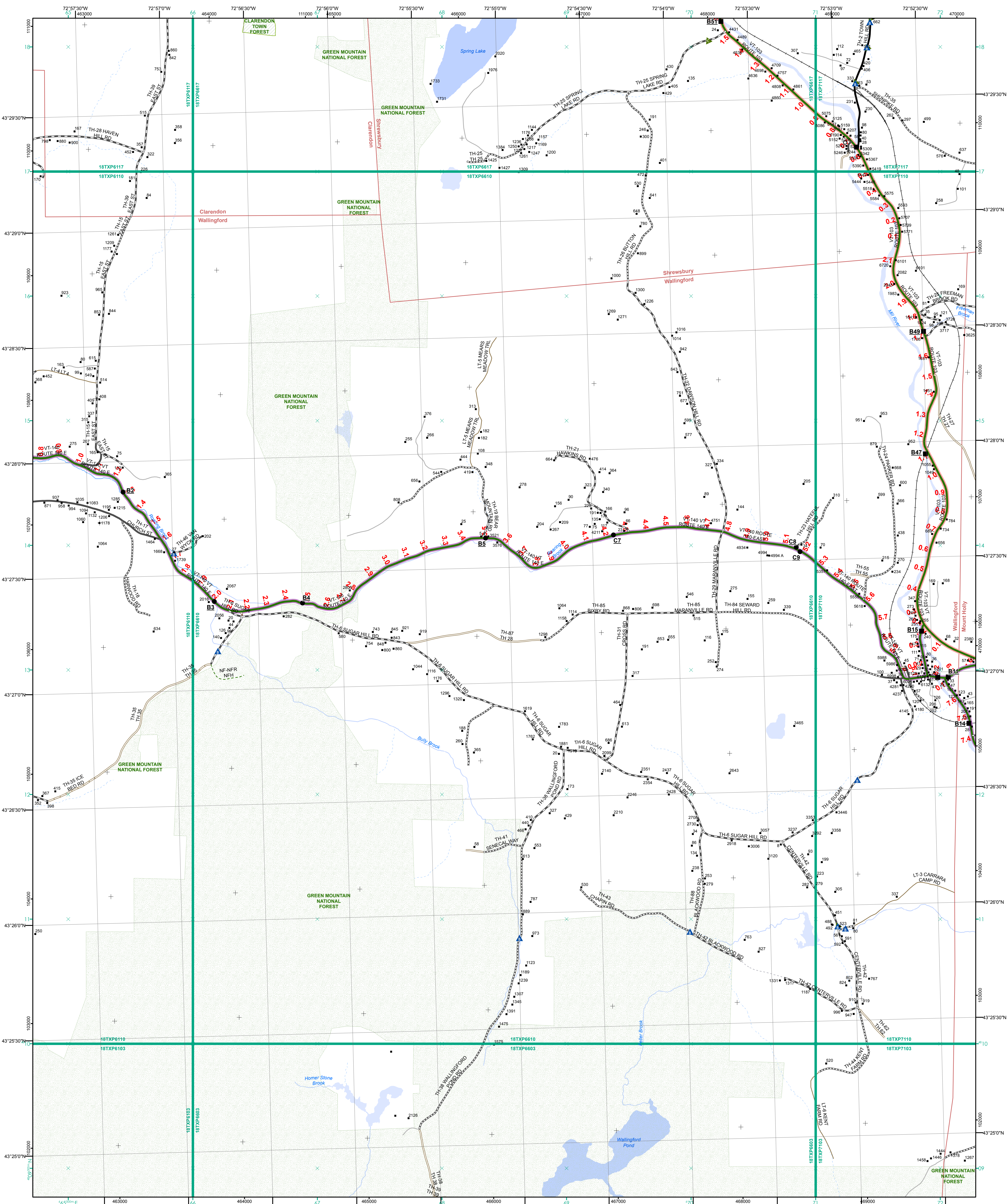
Contact information:
 Vermont Agency of Transportation, Mapping Section
 1 National Life Drive, Montpelier, VT 05633-5001
 Telephone: 802-828-2800

This map was funded in part through grants from the Federal Highway Administration, U.S. Department of Transportation. The representation of the authors expressed herein do not necessarily state or reflect those of the U. S. Department of Transportation.



FIELD ASSESSMENT MAP SERIES
 USNG Page #: 18TXP6603
 Sheet ID: XP6603
 District: 3

TOWNS INCLUDED ON SHEET
 Mount Holly
 Mount Tabor
 Wallingford



- Interstate
- Interstate Ramp
- Divided U.S. Highway
- U.S. Highway Ramp
- U.S. Highway
- State Highway - Paved
- State Highway - Gravel
- State Highway Ramp - Paved
- Class 1 - Paved
- Class 2 - Paved
- Class 2 - Gravel
- Class 2 - Graded Earth
- Class 3 - Paved
- Class 3 - Gravel
- Class 3 - Graded Earth
- Class 3 - Unimproved / Primitive
- Class 4 - Paved
- Class 4 - Gravel
- Class 4 - Graded Earth
- Class 4 - Unimproved / Primitive
- Class 4 - Impassable or Untraveled
- National or State Forest Highway
- Legal Trail
- Unconfirmed Legal Trail
- Private
- Discontinued
- Winter Road Closure

- Functional Class**
- 2 - Principal Arterial - Other Freeway
 - 3 - Principal Arterial - Other
 - 4 - Minor Arterial
 - 5 - Major Collector
 - 6 - Minor Collector
- Railroad**
- Railroad
 - Rail Trail
 - Airport
- Bridge-Culvert**
- State/Town Bridge or Culvert Greater than 20'
 - State Bridge or Culvert 6' - 20'
 - Bike Path Structure
 - Town Bridge 6' - 20'
 - Town Culvert 6' - 20'
 - VTtrans Maintenance District Office
 - Named Lake-Pond
 - Unnamed Lake-Pond
 - Named River-Stream
 - Unnamed River-Stream
 - Public Land - State/Municipal
 - Green Mountain National Forest
 - District Boundary
 - Town Boundary

— 2.2 Distance along linear referenced highway (route log measure)

B20 / C20 State Bridge or Culvert Identifier
B20 / C20 Town Bridge or Culvert Identifier

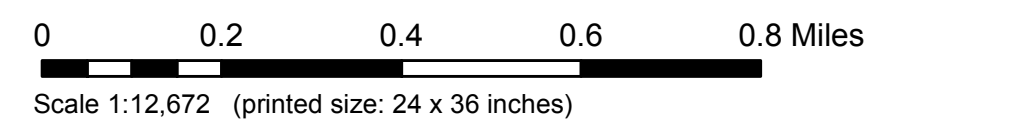
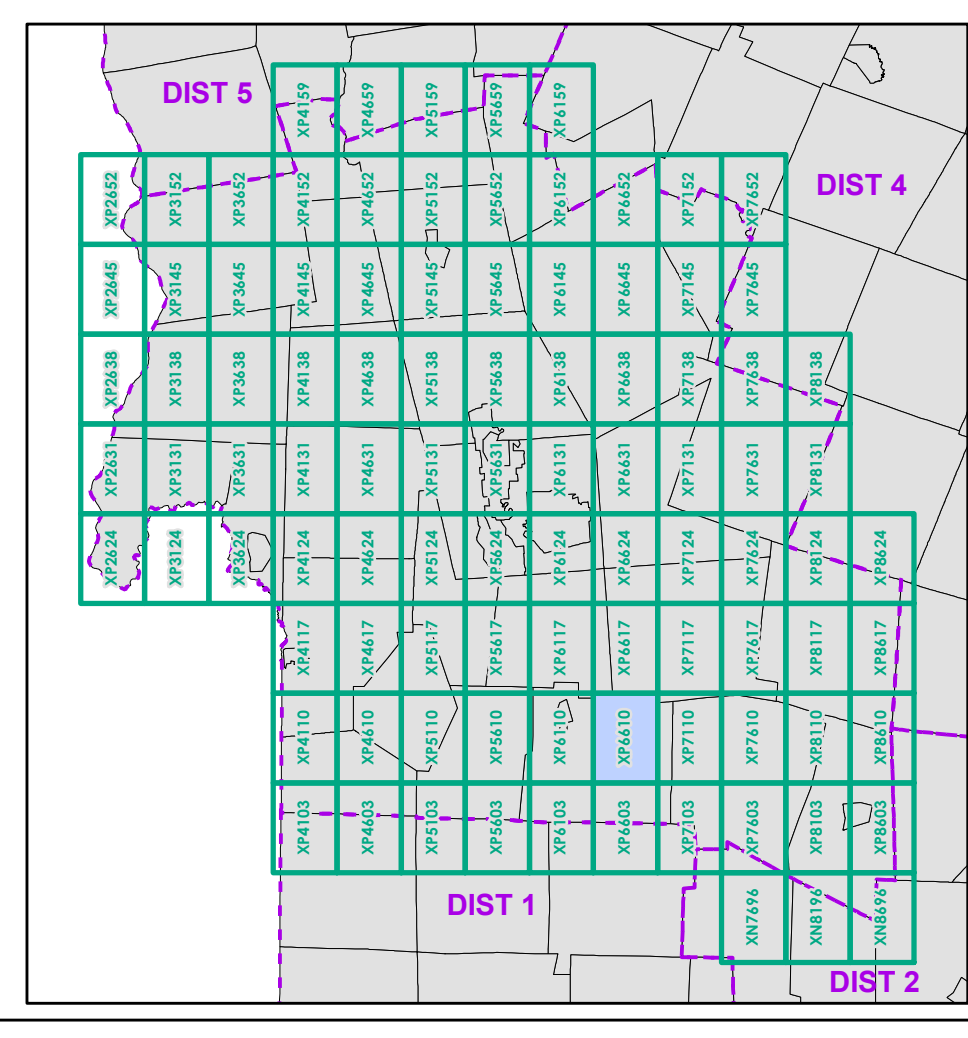

— 1,000 meter US National Grid
 North American Datum 1983
 Grid Zone Designation: 18T

Vermont State Plane Coordinate System
 North American Datum of 1983
 SPCS_Zone_Identifier: 4400
 Geodetic Reference System 80
 500-meter grid, Easting - Northing

Map generated: 07 August 2017

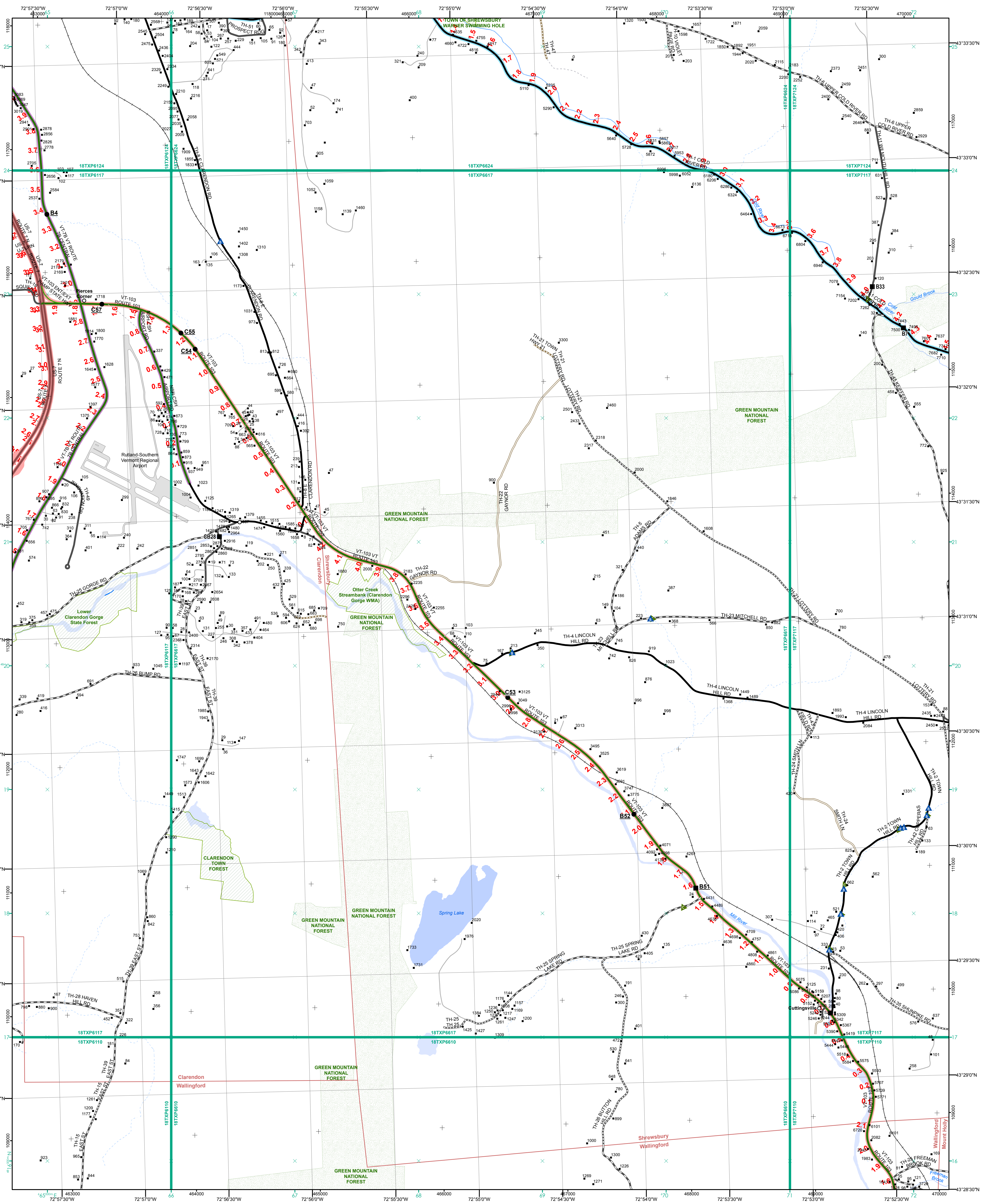
Contact information:
 Vermont Agency of Transportation, Mapping Section
 1 National Life Drive, Montpelier, VT 05633-5001
 Telephone: 802-828-2800

This map was funded in part through grants from the Federal Highway Administration, U.S. Department of Transportation. The representation of the authors expressed herein do not necessarily state or reflect those of the U. S. Department of Transportation.



FIELD ASSESSMENT MAP SERIES
 USNG Page #: 18TXP6610
 Sheet ID: XP6610
 District: 3

TOWNS INCLUDED ON SHEET
 Clarendon
 Mount Holly
 Shrewsbury
 Wallingford



Functional Class

- 2 - Principal Arterial - Other Freeway
- 3 - Principal Arterial - Other
- 4 - Minor Arterial
- 5 - Major Collector
- 6 - Minor Collector

Railroad

- Railroad
- Rail Trail
- Airport

Bridge-Culvert

- State/Town Bridge or Culvert Greater than 20'
- State Bridge or Culvert 6' - 20'
- Bike Path Structure
- Town Bridge 6' - 20'
- Town Culvert 6' - 20'
- VT Trans Maintenance District Office
- Named Lake-Pond
- Unnamed Lake-Pond
- Named River-Stream
- Unnamed River-Stream
- Public Land - State/Municipal
- Green Mountain National Forest
- District Boundary
- Town Boundary

2.2 Distance along linear referenced highway (route log measure)

B20 / C20 State Bridge or Culvert Identifier
B20 / C20 Town Bridge or Culvert Identifier

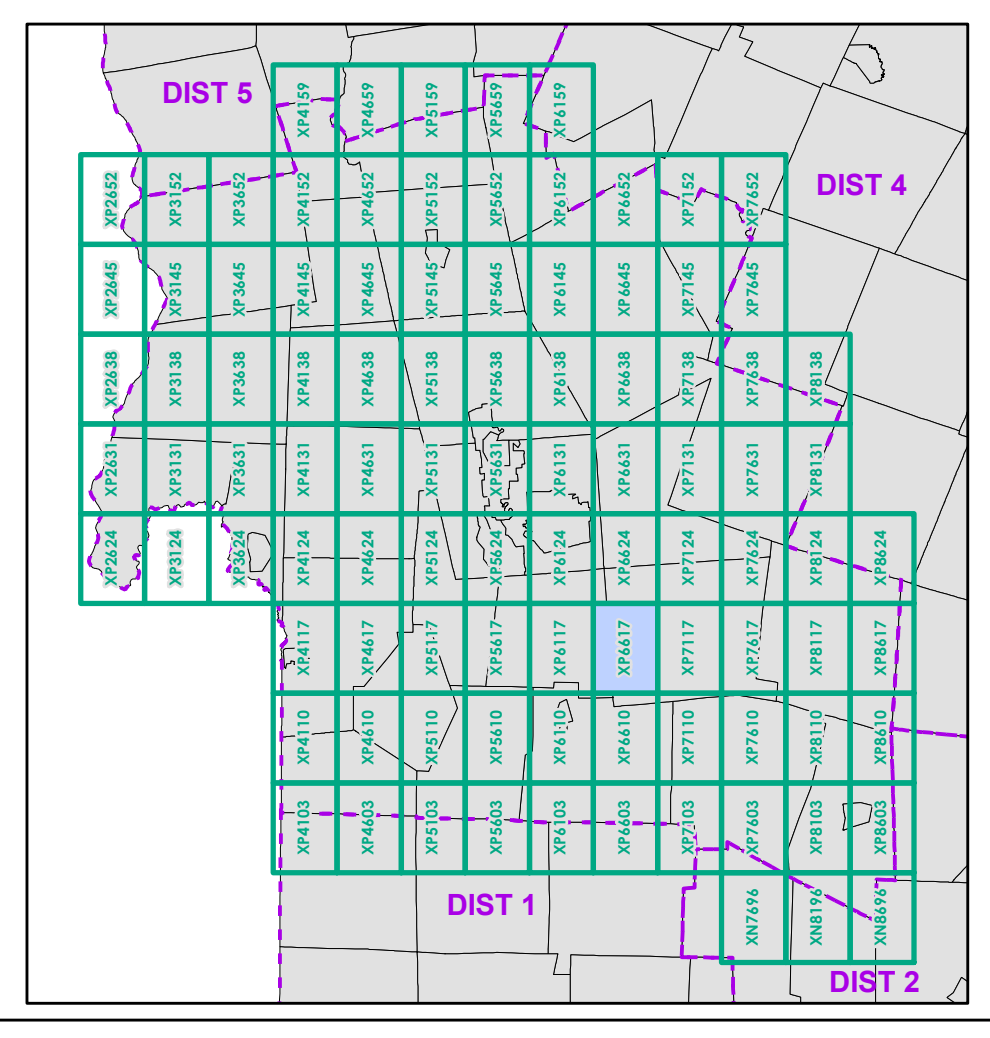
1,000 meter US National Grid
 North American Datum 1983
 Grid Zone Designation: 18T

Vermont State Plane Coordinate System
 North American Datum of 1983
 SPCS_Zone_Identifier: 4400
 Geodetic Reference System 80
 500-meter grid, Easting - Northing

Map generated: 07 August 2017

Contact information:
 Vermont Agency of Transportation, Mapping Section
 1 National Life Drive, Montpelier, VT 05633-5001
 Telephone: 802-828-2800

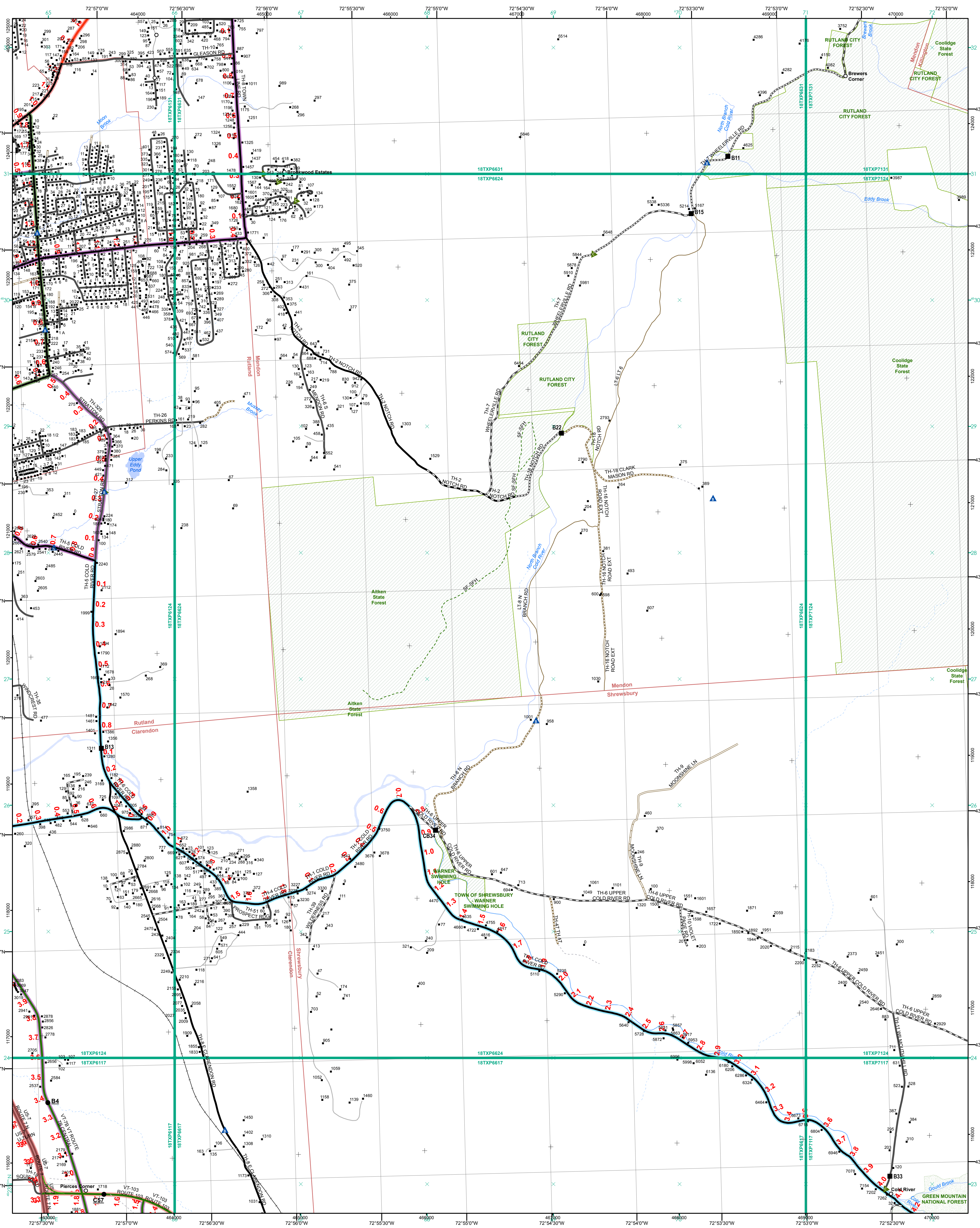
This map was funded in part through grants from the Federal Highway Administration, U.S. Department of Transportation. The representation of the authors expressed herein do not necessarily state or reflect those of the U. S. Department of Transportation.



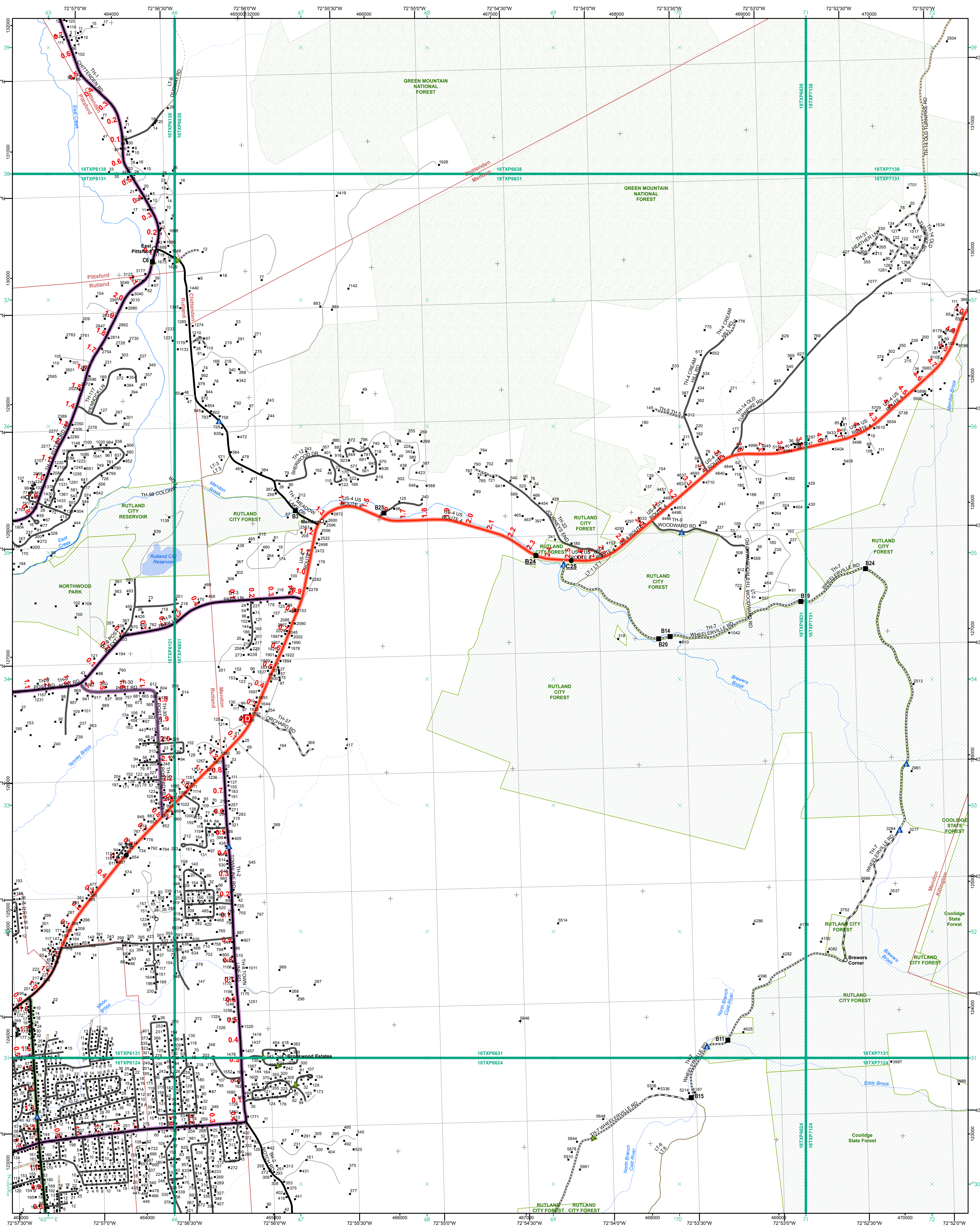
0 0.2 0.4 0.6 0.8 Miles
 Scale 1:12,672 (printed size: 24 x 36 inches)

FIELD ASSESSMENT MAP SERIES
 USNG Page #: 18TXP6617
 Sheet ID: XP6617
 District: 3

TOWNS INCLUDED ON SHEET
 Clarendon
 Mount Holly
 Shrewsbury
 Wallingford

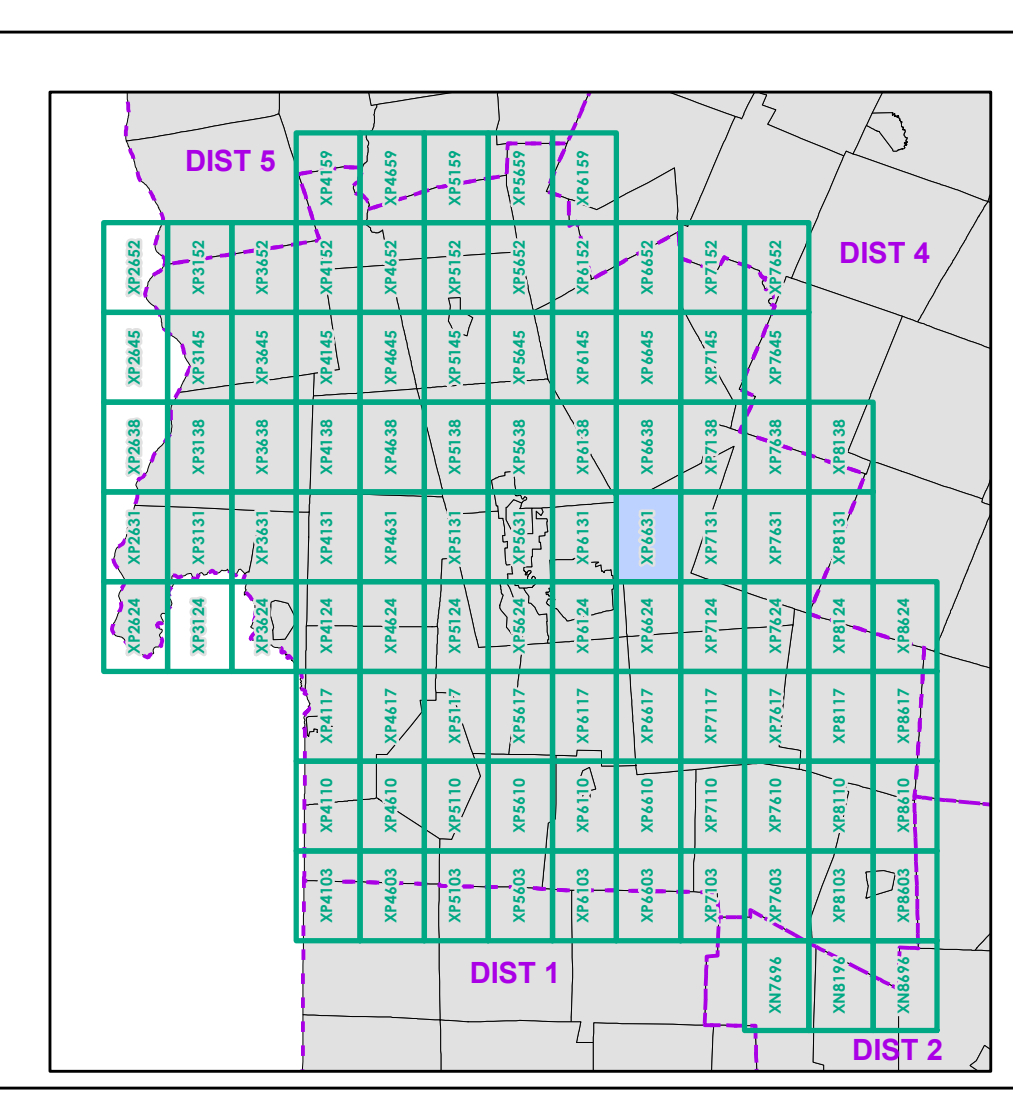


<ul style="list-style-type: none"> Interstate Interstate Ramp Divided U.S. Highway U.S. Highway Ramp U.S. Highway State Highway - Paved State Highway - Gravel State Highway Ramp - Paved Class 1 - Paved Class 2 - Paved Class 2 - Gravel Class 3 - Paved Class 3 - Gravel Class 3 - Graded Earth Class 3 - Unimproved / Primitive Class 4 - Paved Class 4 - Gravel Class 4 - Graded Earth Class 4 - Unimproved / Primitive Class 4 - Impassable or Untraveled National or State Forest Highway Legal Trail Unconfirmed Legal Trail Private Discontinued Winter Road Closure 	<p>Functional Class</p> <ul style="list-style-type: none"> 2 - Principal Arterial - Other Freeway 3 - Principal Arterial - Other 4 - Minor Arterial 5 - Major Collector 6 - Minor Collector <p>Railroad</p> <ul style="list-style-type: none"> Railroad Rail Trail Airport <p>Bridge-Culvert</p> <ul style="list-style-type: none"> State/Town Bridge or Culvert Greater than 20' State Bridge or Culvert 6' - 20' Bike Path Structure Town Bridge 6' - 20' Town Culvert 6' - 20' VT Trans Maintenance District Office Named Lake-Pond Unnamed Lake-Pond Named River-Stream Unnamed River-Stream Public Land - State/Municipal Green Mountain National Forest District Boundary Town Boundary 	<p>2.2 Distance along linear referenced highway (route log measure)</p> <p>B20 / C20 State Bridge or Culvert Identifier B20 / C20 Town Bridge or Culvert Identifier</p> <p>1,000 meter US National Grid North American Datum 1983 Grid Zone Designation: 18T</p> <p>Vermont State Plane Coordinate System North American Datum of 1983 SPCS_Zone_Identifier: 4400 Geodetic Reference System 80 500-meter grid, Easting - Northing</p> <p>Map generated: 07 August 2017</p> <p>Contact information: Vermont Agency of Transportation, Mapping Section 1 National Life Drive, Montpelier, VT 05633-5001 Telephone: 802-828-2800</p> <p>This map was funded in part through grants from the Federal Highway Administration, U.S. Department of Transportation. The representation of the authors expressed herein do not necessarily state or reflect those of the U. S. Department of Transportation.</p>	<p>0 0.2 0.4 0.6 0.8 Miles</p> <p>Scale 1:12,672 (printed size: 24 x 36 inches)</p> <p>FIELD ASSESSMENT MAP SERIES USNG Page #: 18TXP6624 Sheet ID: XP6624 District: 3</p> <p>TOWNS INCLUDED ON SHEET Clarendon Killington Mendon Rutland Rutland City Shrewsbury</p>
---	--	---	--



Functional Class	Color
2 - Principal Arterial - Other Freeway	Orange
3 - Principal Arterial - Other	Red
4 - Minor Arterial	Green
5 - Major Collector	Purple
6 - Minor Collector	Blue

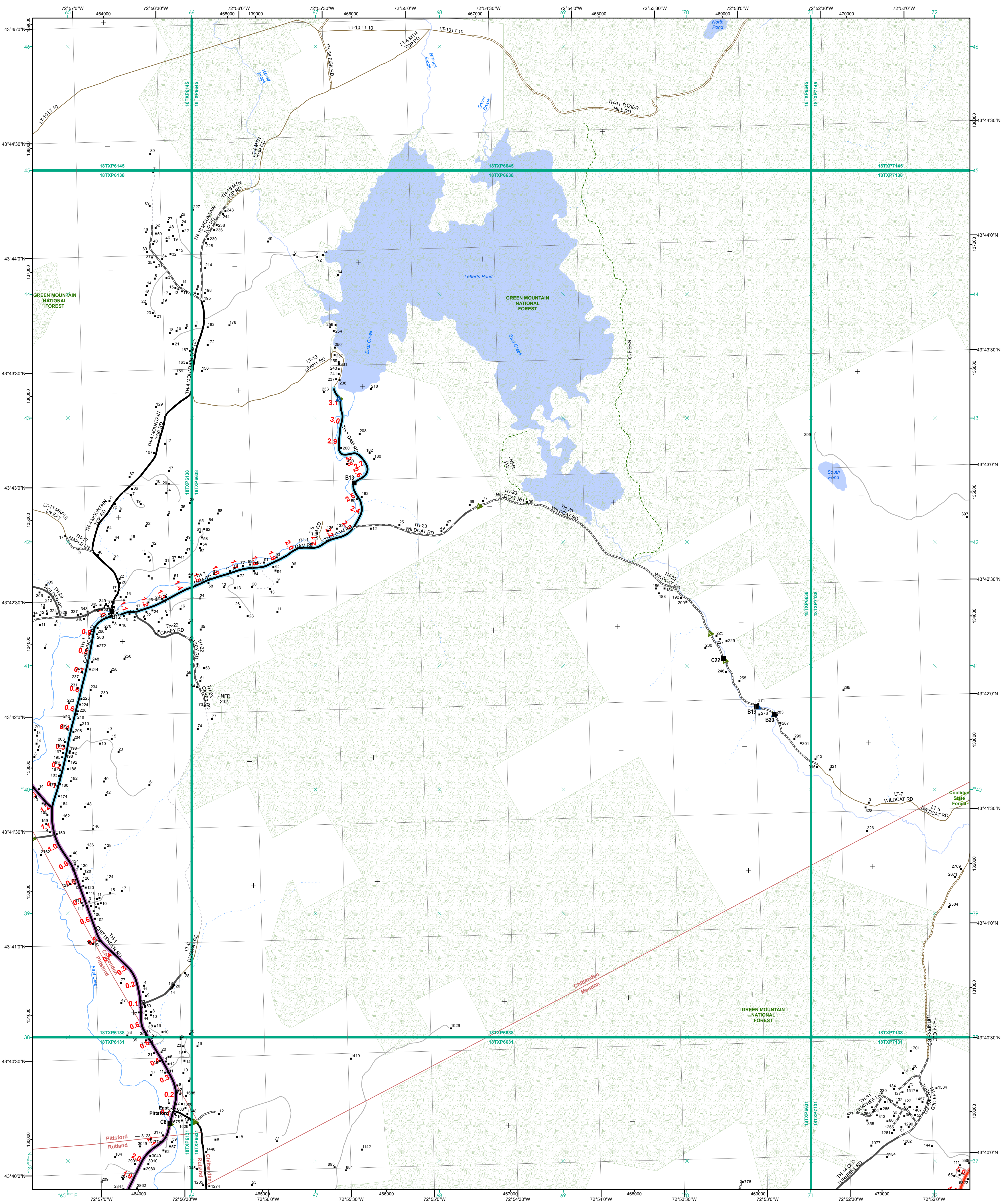
Bridge-Culvert	Symbol
State/Town Bridge or Culvert Greater than 20'	Black line with cross-ticks
State Bridge or Culvert 6' - 20'	Black line with cross-ticks
Bike Path Structure	Black line with cross-ticks
Town Bridge 6' - 20'	Black line with cross-ticks
Town Culvert 6' - 20'	Black line with cross-ticks
VTrans Maintenance District Office	Black square
Named Lake-Pond	Blue line
Unnamed Lake-Pond	Blue line
Named River-Stream	Blue line
Unnamed River-Stream	Blue line
Public Land - State/Municipal	Green hatched
Green Mountain National Forest	Green hatched
Private	Green hatched
District Boundary	Dashed black
Town Boundary	Dashed black



0 0.2 0.4 0.6 0.8 Miles
 Scale 1:12,672 (printed size: 24 x 36 inches)

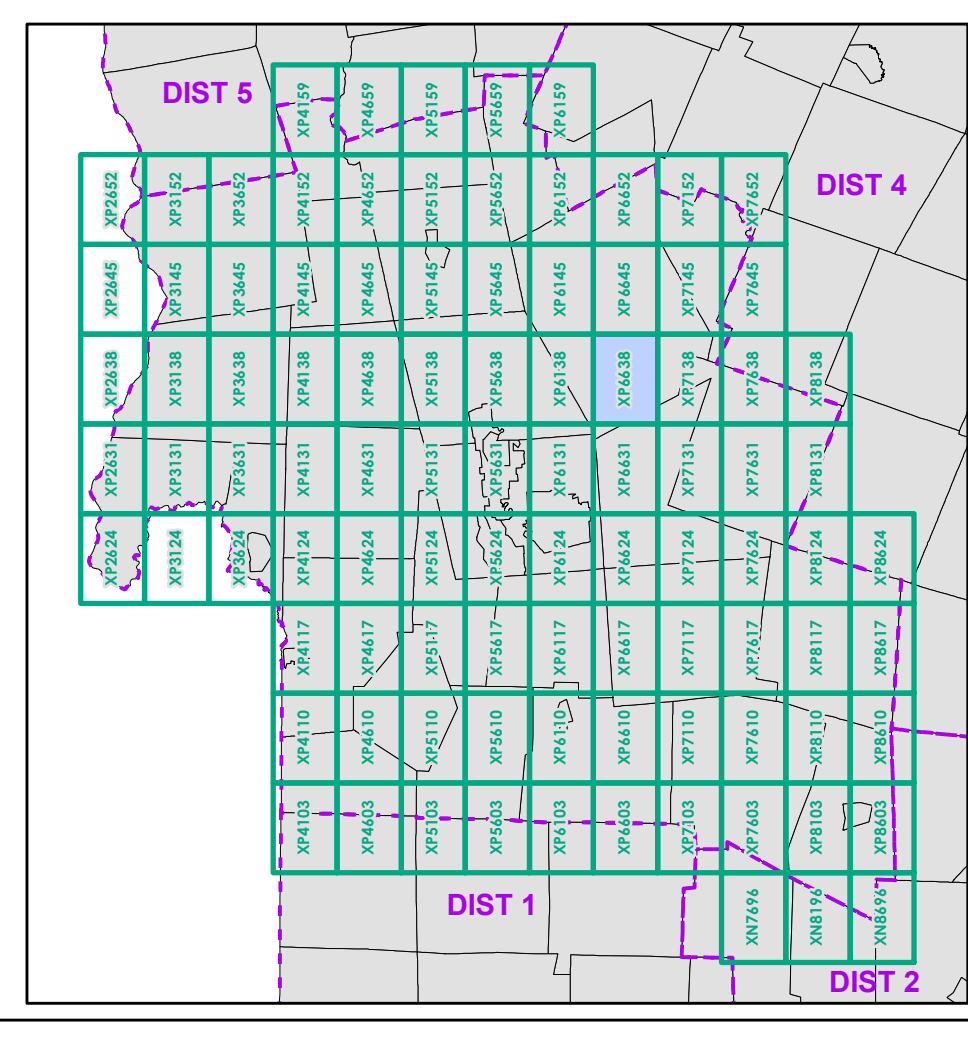
FIELD ASSESSMENT MAP SERIES
 USNG Page #: 18TXP6631
 Sheet ID: XP6631
 District: 3

TOWNS INCLUDED ON SHEET
 Chittenden
 Killington
 Mendon
 Pittsford
 Rutland
 Rutland City



- Interstate
- Interstate Ramp
- Divided U.S. Highway
- U.S. Highway Ramp
- U.S. Highway
- State Highway - Paved
- State Highway - Gravel
- State Highway Ramp - Paved
- Class 1 - Paved
- Class 2 - Paved
- Class 2 - Gravel
- Class 3 - Graded Earth
- Class 3 - Gravel
- Class 3 - Unimproved / Primitive
- Class 4 - Paved
- Class 4 - Gravel
- Class 4 - Unimproved / Primitive
- Class 4 - Impassable or Untraveled
- National or State Forest Highway
- Legal Trail
- Unconfirmed Legal Trail
- Private
- Discontinued
- Winter Road Closure

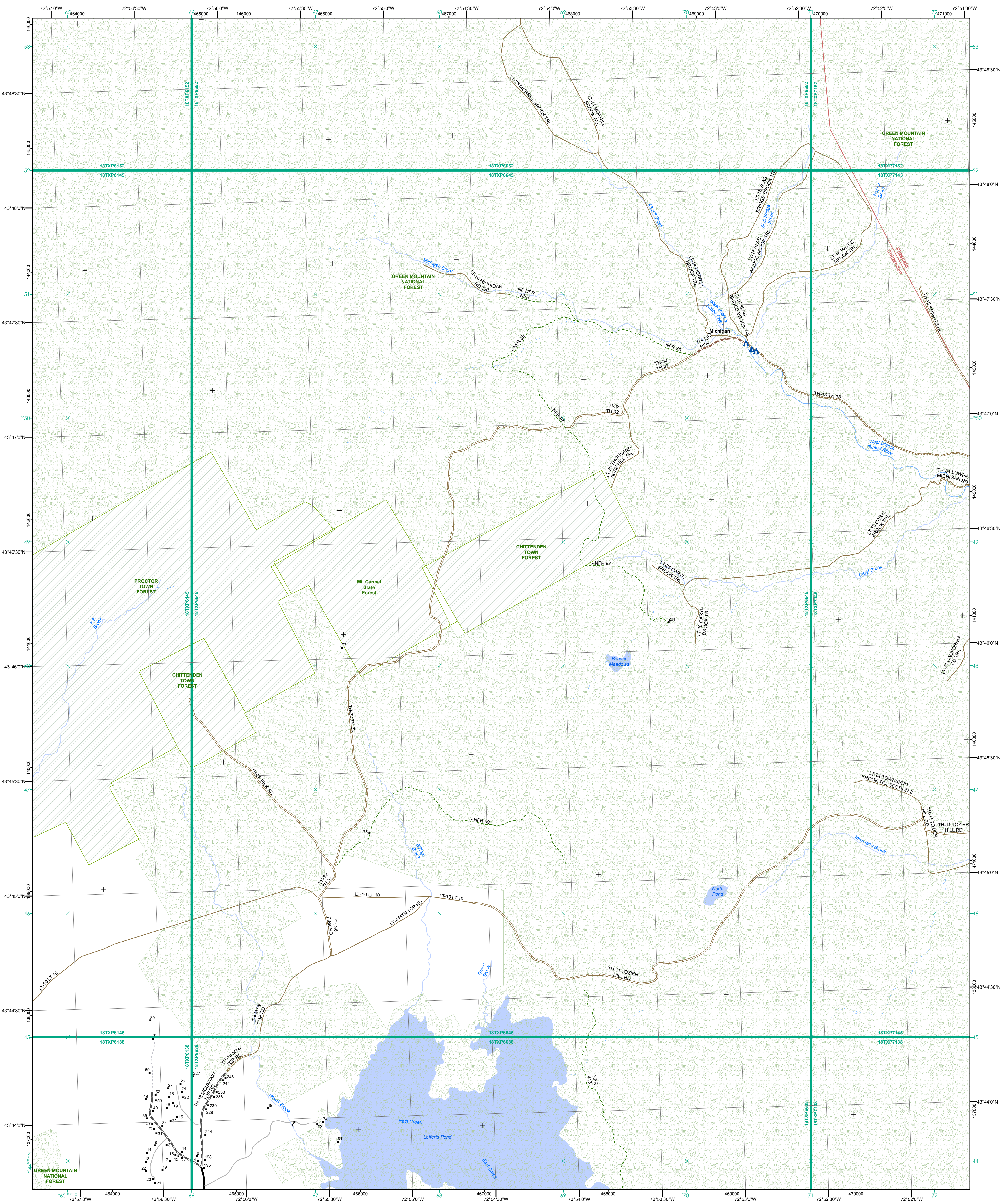
- Functional Class**
- 2 - Principal Arterial - Other Freeway
 - 3 - Principal Arterial - Other
 - 4 - Minor Arterial
 - 5 - Major Collector
 - 6 - Minor Collector
- Railroad**
- Railroad
 - Rail Trail
 - Airport
- Bridge-Culvert**
- State/Town Bridge or Culvert Greater than 20'
 - State Bridge or Culvert 6' - 20'
 - Bike Path Structure
 - Town Bridge 6' - 20'
 - Town Culvert 6' - 20'
 - VTrans Maintenance District Office
 - Named Lake-Pond
 - Unnamed Lake-Pond
 - Named River-Stream
 - Unnamed River-Stream
 - Public Land - State/Municipal
 - Green Mountain National Forest
 - District Boundary
 - Town Boundary
- 2.2 Distance along linear referenced highway (route log measure)**
- B20 / C20 State Bridge or Culvert Identifier
 - B20 / C20 Town Bridge or Culvert Identifier
- 1,000 meter US National Grid**
- North American Datum of 1983
 - Grid Zone Designation: 18T
 - Vermont State Plane Coordinate System
 - North American Datum of 1983
 - SPCS_Zone_Identifier: 4400
 - Geodetic Reference System 80
 - 500-meter grid, Easting - Northing
- Map generated: 07 August 2017
- Contact information:
 Vermont Agency of Transportation, Mapping Section
 1 National Life Drive, Montpelier, VT 05633-5001
 Telephone: 802-828-2800
- This map was funded in part through grants from the Federal Highway Administration, U.S. Department of Transportation. The representation of the authors expressed herein do not necessarily state or reflect those of the U. S. Department of Transportation.



0 0.2 0.4 0.6 0.8 Miles
 Scale 1:12,672 (printed size: 24 x 36 inches)

FIELD ASSESSMENT MAP SERIES
 USNG Page #: 18TXP6638
 Sheet ID: XP6638
 District: 3

TOWNS INCLUDED ON SHEET
 Chittenden
 Mendon
 Pittsford
 Rutland



- Interstate
- Interstate Ramp
- Divided U.S. Highway
- U.S. Highway Ramp
- U.S. Highway
- State Highway - Paved
- State Highway - Gravel
- State Highway Ramp - Paved
- Class 1 - Paved
- Class 2 - Paved
- Class 2 - Gravel
- Class 2 - Graded Earth
- Class 3 - Paved
- Class 3 - Gravel
- Class 3 - Graded Earth
- Class 3 - Unimproved / Primitive
- Class 4 - Paved
- Class 4 - Gravel
- Class 4 - Graded Earth
- Class 4 - Unimproved / Primitive
- Class 4 - Impassable or Untraveled
- National or State Forest Highway
- Legal Trail
- Unconfirmed Legal Trail
- Private
- Discontinued
- Winter Road Closure

- Functional Class**
- 2 - Principal Arterial - Other Freeway
- 3 - Principal Arterial - Other
- 4 - Minor Arterial
- 5 - Major Collector
- 6 - Minor Collector
- Railroad**
- Railroad
- Rail Trail
- Airport
- Bridge-Culvert**
- State/Town Bridge or Culvert Greater than 20'
- State Bridge or Culvert 6' - 20'
- Bike Path Structure
- Town Bridge 6' - 20'
- Town Culvert 6' - 20'
- VTtrans Maintenance District Office
- Named Lake-Pond
- Unnamed Lake-Pond
- Named River-Stream
- Unnamed River-Stream
- Public Land - State/Municipal
- Green Mountain National Forest
- Private
- District Boundary
- Town Boundary

2.2 Distance along linear referenced highway (route log measure)

B20 / C20 State Bridge or Culvert Identifier
B20 / C20 Town Bridge or Culvert Identifier

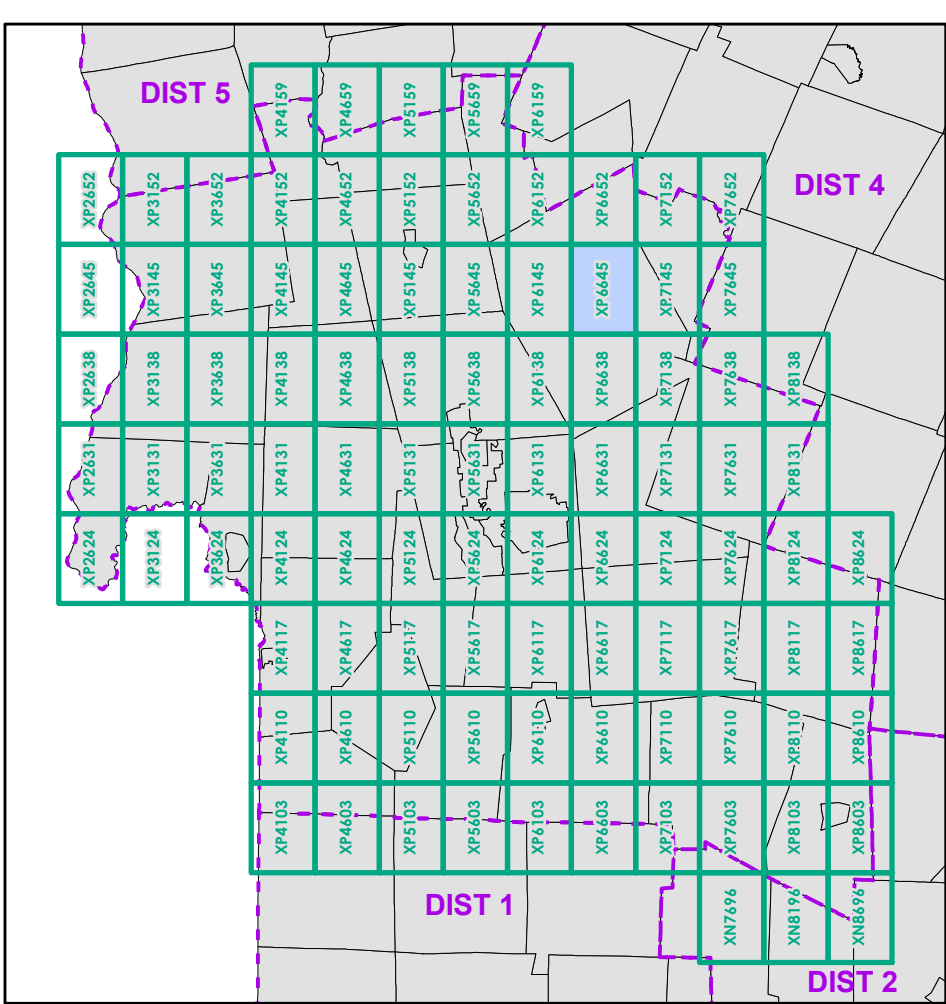
1,000 meter US National Grid
 North American Datum 1983
 Grid Zone Designation: 18T

Vermont State Plane Coordinate System
 North American Datum of 1983
 SPCS_Zone_Identifier: 4400
 Geodetic Reference System 80
 500-meter grid, Easting - Northing

Map generated: 07 August 2017

Contact information:
 Vermont Agency of Transportation, Mapping Section
 1 National Life Drive, Montpelier, VT 05633-5001
 Telephone: 802-828-2800

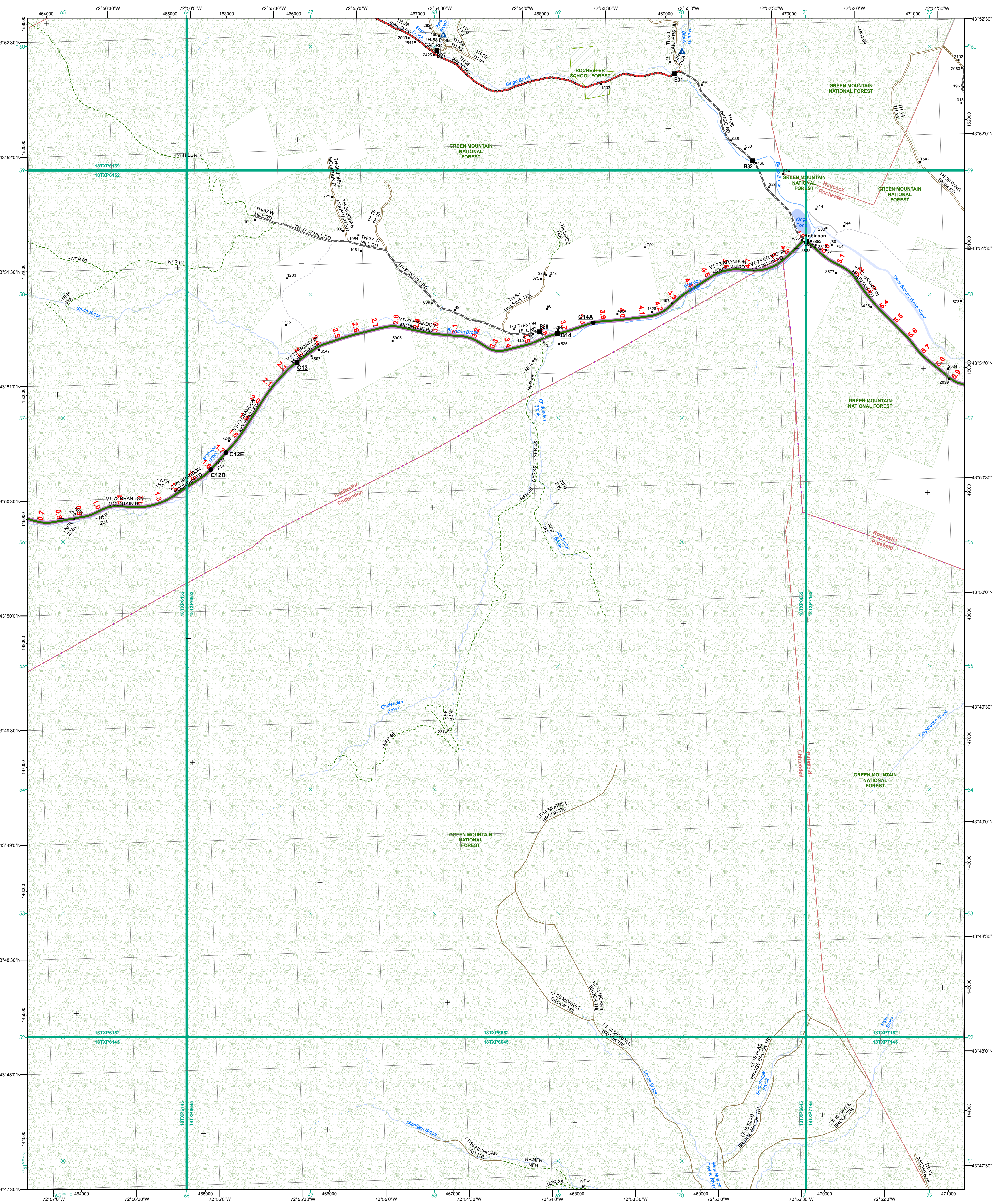
This map was funded in part through grants from the Federal Highway Administration, U.S. Department of Transportation. The representation of the authors expressed herein do not necessarily state or reflect those of the U. S. Department of Transportation.



0 0.2 0.4 0.6 0.8 Miles
 Scale 1:12,672 (printed size: 24 x 36 inches)

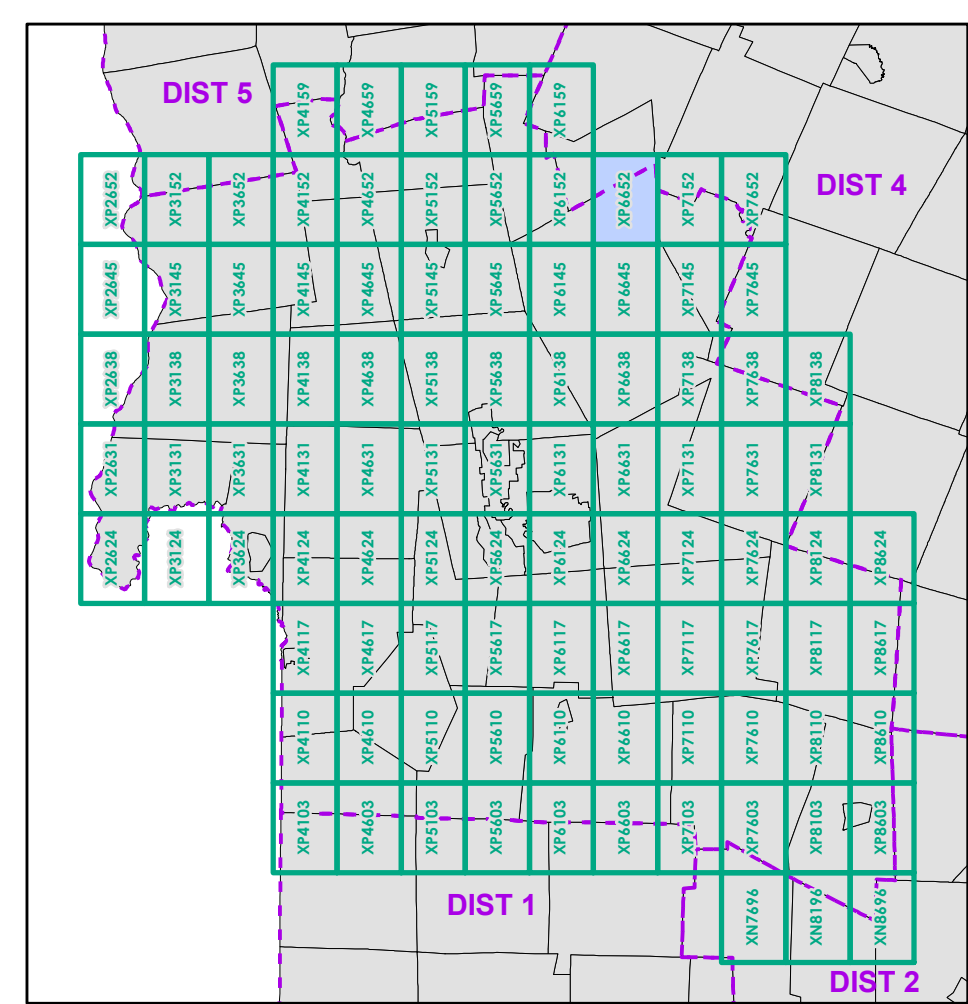
FIELD ASSESSMENT MAP SERIES
 USNG Page #: **18TXP6645**
 Sheet ID: **XP6645**
 District: **3**

TOWNS INCLUDED ON SHEET
 Chittenden
 Pittsfield



- Interstate
- Interstate Ramp
- Divided U.S. Highway
- U.S. Highway Ramp
- U.S. Highway
- State Highway - Paved
- State Highway - Gravel
- State Highway Ramp - Paved
- Class 1 - Paved
- Class 2 - Paved
- Class 2 - Gravel
- Class 2 - Graded Earth
- Class 3 - Paved
- Class 3 - Gravel
- Class 3 - Graded Earth
- Class 3 - Unimproved / Primitive
- Class 4 - Paved
- Class 4 - Gravel
- Class 4 - Graded Earth
- Class 4 - Unimproved / Primitive
- Class 4 - Impassable or Untraveled
- National or State Forest Highway
- Legal Trail
- Unconfirmed Legal Trail
- Private
- Discontinued
- Winter Road Closure

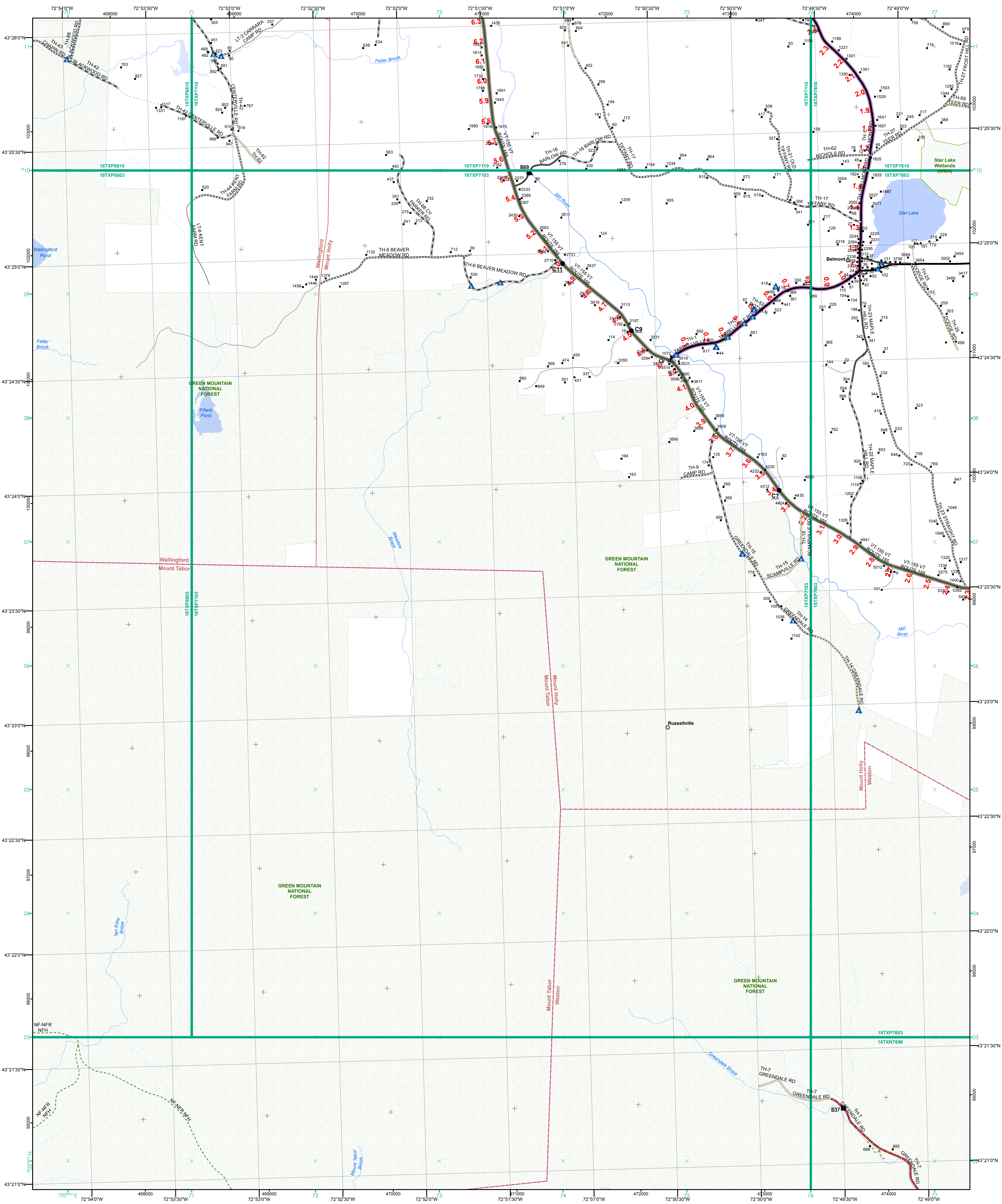
- Functional Class**
- 2 - Principal Arterial - Other Freeway
 - 3 - Principal Arterial - Other
 - 4 - Minor Arterial
 - 5 - Major Collector
 - 6 - Minor Collector
- Railroad**
- Railroad
 - Rail Trail
 - Airport
- Bridge-Culvert**
- State/Town Bridge or Culvert Greater than 20'
 - State Bridge or Culvert 6' - 20'
 - Bike Path Structure
 - Town Bridge 6' - 20'
 - Town Culvert 6' - 20'
 - D VTTrans Maintenance District Office
 - Named Lake-Pond
 - Unnamed Lake-Pond
 - Named River-Stream
 - Unnamed River-Stream
 - Public Land - State/Municipal
 - Green Mountain National Forest
 - District Boundary
 - Town Boundary
- 2.2 Distance along linear referenced highway (route log measure)**
- B20 / C20** State Bridge or Culvert Identifier
B20 / C20 Town Bridge or Culvert Identifier
- 1,000 meter US National Grid**
 North American Datum 1983
 Grid Zone Designation: 18T
- Vermont State Plane Coordinate System
 North American Datum of 1983
 SPCS_Zone_Identifier: 4400
 Geodetic Reference System 80
 500-meter grid, Easting - Northing
- Map generated: 07 August 2017
- Contact information:
 Vermont Agency of Transportation, Mapping Section
 1 National Life Drive, Montpelier, VT 05633-5001
 Telephone: 802-828-2600
- This map was funded in part through grants from the Federal Highway Administration, U.S. Department of Transportation. The representation of the authors expressed herein do not necessarily state or reflect those of the U. S. Department of Transportation.



0 0.2 0.4 0.6 0.8 Miles
 Scale 1:12,672 (printed size: 24 x 36 inches)

FIELD ASSESSMENT MAP SERIES
 USNG Page #: 18TXP6652
 Sheet ID: XP6652
 District: 3

TOWNS INCLUDED ON SHEET
 Chittenden
 Hancock
 Pittsfield
 Rochester



- Interstate
- Interstate Ramp
- Divided U.S. Highway
- U.S. Highway Ramp
- U.S. Highway
- State Highway - Paved
- State Highway - Gravel
- State Highway Ramp - Paved
- Class 1 - Paved
- Class 2 - Paved
- Class 2 - Gravel
- Class 3 - Graded Earth
- Class 3 - Paved
- Class 3 - Gravel
- Class 3 - Unimproved / Primitive
- Class 4 - Paved
- Class 4 - Gravel
- Class 4 - Unimproved / Primitive
- Class 4 - Impassable or Untraveled
- National or State Forest Highway
- Legal Trail
- Unconfirmed Legal Trail
- Private
- Discontinued
- Winter Road Closure

- Functional Class**
- 2 - Principal Arterial - Other Freeway
- 3 - Principal Arterial - Other
- 4 - Minor Arterial
- 5 - Major Collector
- 6 - Minor Collector

- Railroad**
- Railroad
- Rail Trail
- Airport

- Bridge-Culvert**
- State/Town Bridge or Culvert Greater than 20'
- State Bridge or Culvert 6' - 20'
- Bike Path Structure
- Town Bridge 6' - 20'
- Town Culvert 6' - 20'
- VT Trans Maintenance District Office
- Named Lake-Pond
- Unnamed Lake-Pond
- Named River-Stream
- Unnamed River-Stream
- Public Land - State/Municipal
- Green Mountain National Forest
- District Boundary
- Town Boundary

2.2 Distance along linear referenced highway (route log measure)

B20 / C20 State Bridge or Culvert Identifier
B20 / C20 Town Bridge or Culvert Identifier

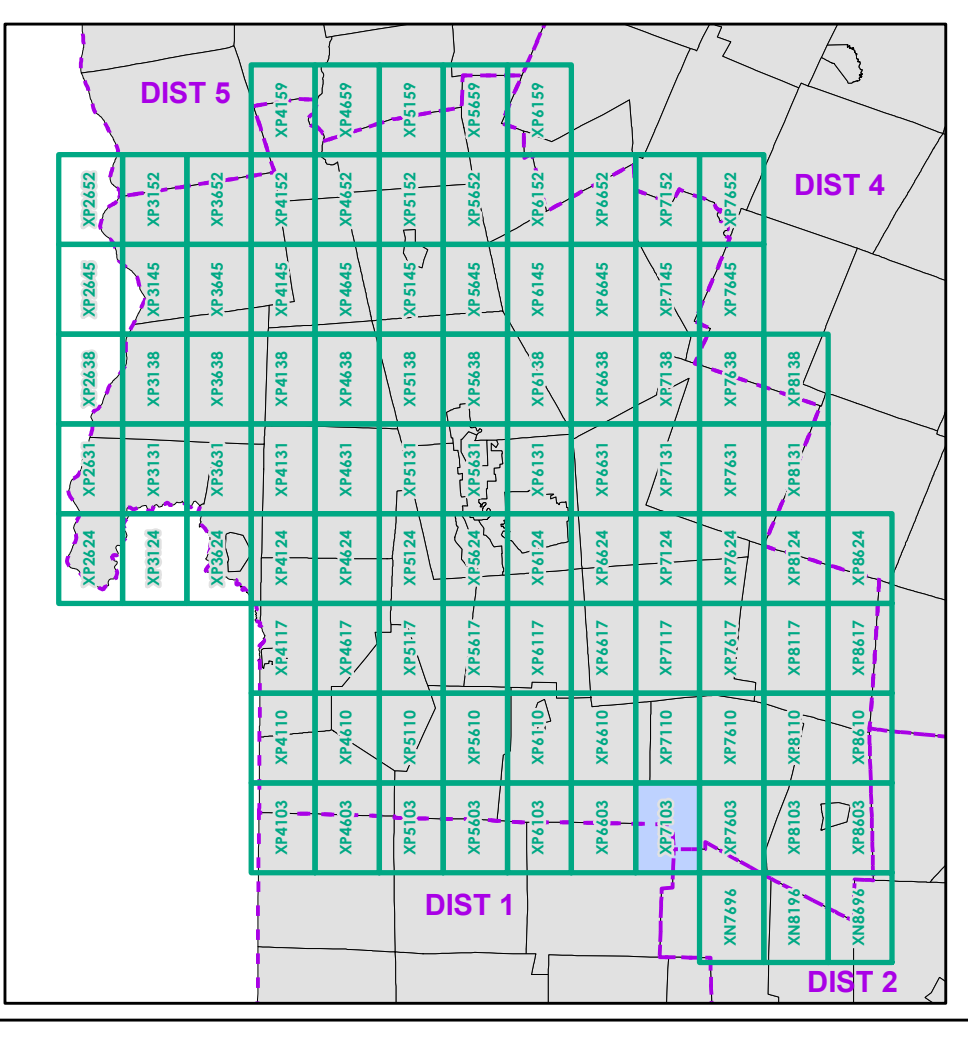
1,000 meter US National Grid
 North American Datum 1983
 Grid Zone Designation: 18T

Vermont State Plane Coordinate System
 North American Datum of 1983
 SPCS_Zone_Identifier: 4400
 Geodetic Reference System 80
 500-meter grid, Easting - Northing

Map generated: 07 August 2017

Contact information:
 Vermont Agency of Transportation, Mapping Section
 1 National Life Drive, Montpelier, VT 05633-5001
 Telephone: 802-828-2800

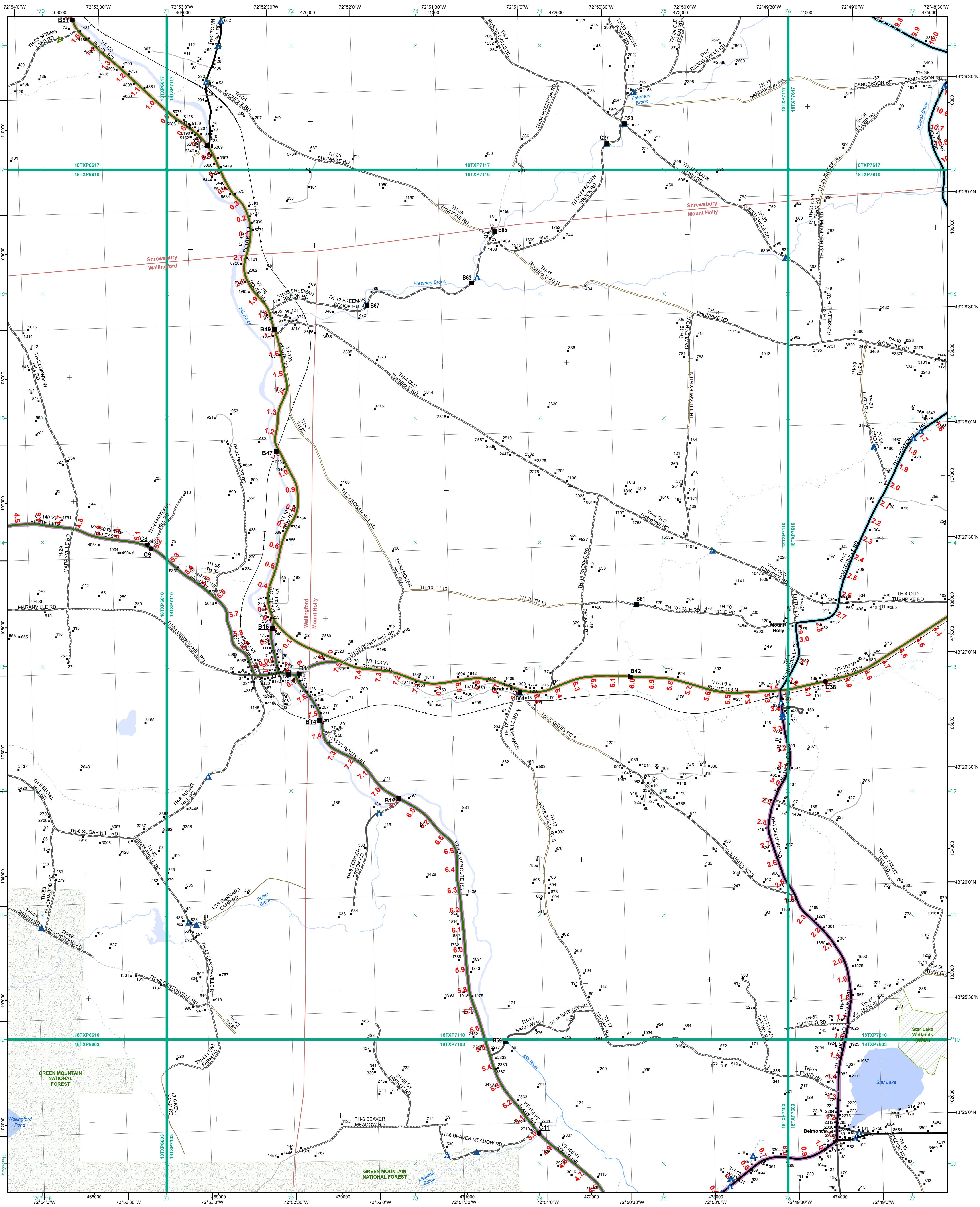
This map was funded in part through grants from the Federal Highway Administration, U.S. Department of Transportation. The representation of the authors expressed herein do not necessarily state or reflect those of the U. S. Department of Transportation.



0 0.2 0.4 0.6 0.8 Miles
 Scale 1:12,672 (printed size: 24 x 36 inches)

FIELD ASSESSMENT MAP SERIES
 USNG Page #: 18TXP7103
 Sheet ID: XP7103
 District: 3

TOWNS INCLUDED ON SHEET
 Mount Holly
 Mount Tabor
 Wallingford
 Weston



- Interstate
 - Interstate Ramp
 - Divided U.S. Highway
 - U.S. Highway Ramp
 - U.S. Highway
 - State Highway - Paved
 - State Highway - Gravel
 - State Highway Ramp - Paved
 - Class 1 - Paved
 - Class 2 - Paved
 - Class 2 - Gravel
 - Class 2 - Graded Earth
 - Class 3 - Paved
 - Class 3 - Gravel
 - Class 3 - Graded Earth
 - Class 3 - Unimproved / Primitive
 - Class 4 - Paved
 - Class 4 - Gravel
 - Class 4 - Graded Earth
 - Class 4 - Unimproved / Primitive
 - Class 4 - Impassable or Untraveled
 - National or State Forest Highway
 - Legal Trail
 - Unconfirmed Legal Trail
 - Private
 - Discontinued
 - Winter Road Closure
- Functional Class**
- 2 - Principal Arterial - Other Freeway
 - 3 - Principal Arterial - Other
 - 4 - Minor Arterial
 - 5 - Major Collector
 - 6 - Minor Collector
- Railroad**
- Railroad
 - Rail Trail
 - Airport
- Bridge-Culvert**
- State/Town Bridge or Culvert Greater than 20'
 - State Bridge or Culvert 6' - 20'
 - Bike Path Structure
 - Town Bridge 6' - 20'
 - Town Culvert 6' - 20'
 - VT Trans Maintenance District Office
 - Named Lake-Pond
 - Unnamed Lake-Pond
 - Named River-Stream
 - Unnamed River-Stream
 - Public Land - State/Municipal
 - Green Mountain National Forest
 - District Boundary
 - Town Boundary

2.2 Distance along linear referenced highway (route log measure)

B20 / C20 State Bridge or Culvert Identifier
B20 / C20 Town Bridge or Culvert Identifier

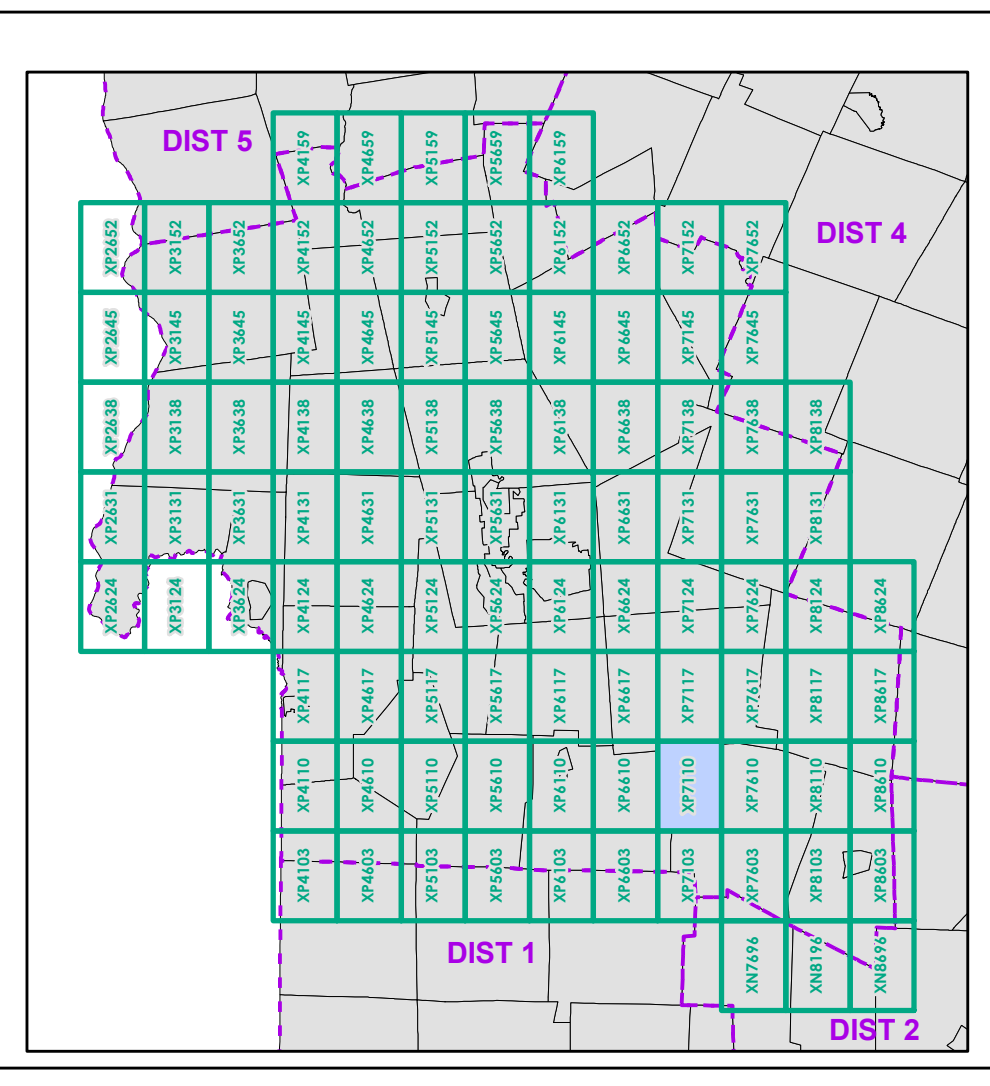
1,000 meter US National Grid
North American Datum 1983
Grid Zone Designation: 18T

Vermont State Plane Coordinate System
North American Datum of 1983
SPCS_Zone_Identifier: 4400
Geodetic Reference System 80
500-meter grid, Easting - Northing

Map generated: 07 August 2017

Contact information:
Vermont Agency of Transportation, Mapping Section
1 National Life Drive, Montpelier, VT 05633-5001
Telephone: 802-828-2800

This map was funded in part through grants from the Federal Highway Administration, U.S. Department of Transportation. The representation of the authors expressed herein do not necessarily state or reflect those of the U. S. Department of Transportation.



0 0.2 0.4 0.6 0.8 Miles

Scale 1:12,672 (printed size: 24 x 36 inches)

FIELD ASSESSMENT MAP SERIES

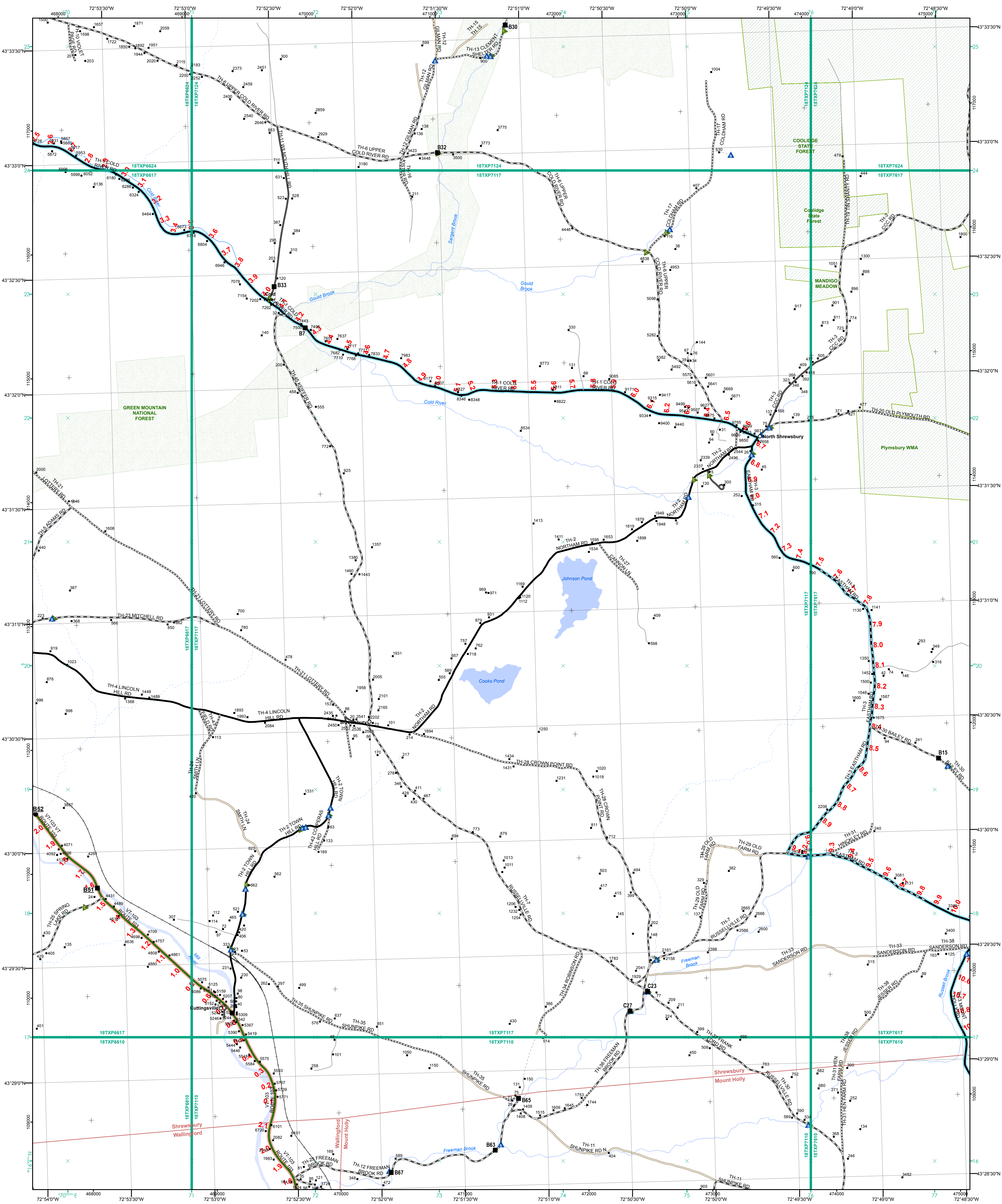
USNG Page #: 18TXP7110

Sheet ID: XP7110

District: 3

TOWNS INCLUDED ON SHEET

Mount Holly
Shrewsbury
Wallingford



- Interstate
- Interstate Ramp
- Divided U.S. Highway
- U.S. Highway Ramp
- U.S. Highway
- State Highway - Paved
- State Highway - Gravel
- State Highway Ramp - Paved
- Class 1 - Paved
- Class 2 - Paved
- Class 2 - Gravel
- Class 2 - Graded Earth
- Class 3 - Paved
- Class 3 - Gravel
- Class 3 - Graded Earth
- Class 3 - Unimproved / Primitive
- Class 4 - Paved
- Class 4 - Gravel
- Class 4 - Graded Earth
- Class 4 - Unimproved / Primitive
- Class 4 - Impassable or Untraveled
- National or State Forest Highway
- Legal Trail
- Unconfirmed Legal Trail
- Private
- Discontinued
- Winter Road Closure

Functional Class

- 2 - Principal Arterial - Other Freeway
- 3 - Principal Arterial - Other
- 4 - Minor Arterial
- 5 - Major Collector
- 6 - Minor Collector

Railroad

- Railroad
- Rail Trail
- Airport

Bridge-Culvert

- State/Town Bridge or Culvert Greater than 20'
- State Bridge or Culvert 6' - 20'
- Bike Path Structure
- Town Bridge 6' - 20'
- Town Culvert 6' - 20'
- VT Trans Maintenance District Office
- Named Lake-Pond
- Unnamed Lake-Pond
- Named River-Stream
- Unnamed River-Stream
- Public Land - State/Municipal
- Green Mountain National Forest
- District Boundary
- Town Boundary

2.2 Distance along linear referenced highway (route log measure)

B20 / C20 State Bridge or Culvert Identifier
B20 / C20 Town Bridge or Culvert Identifier

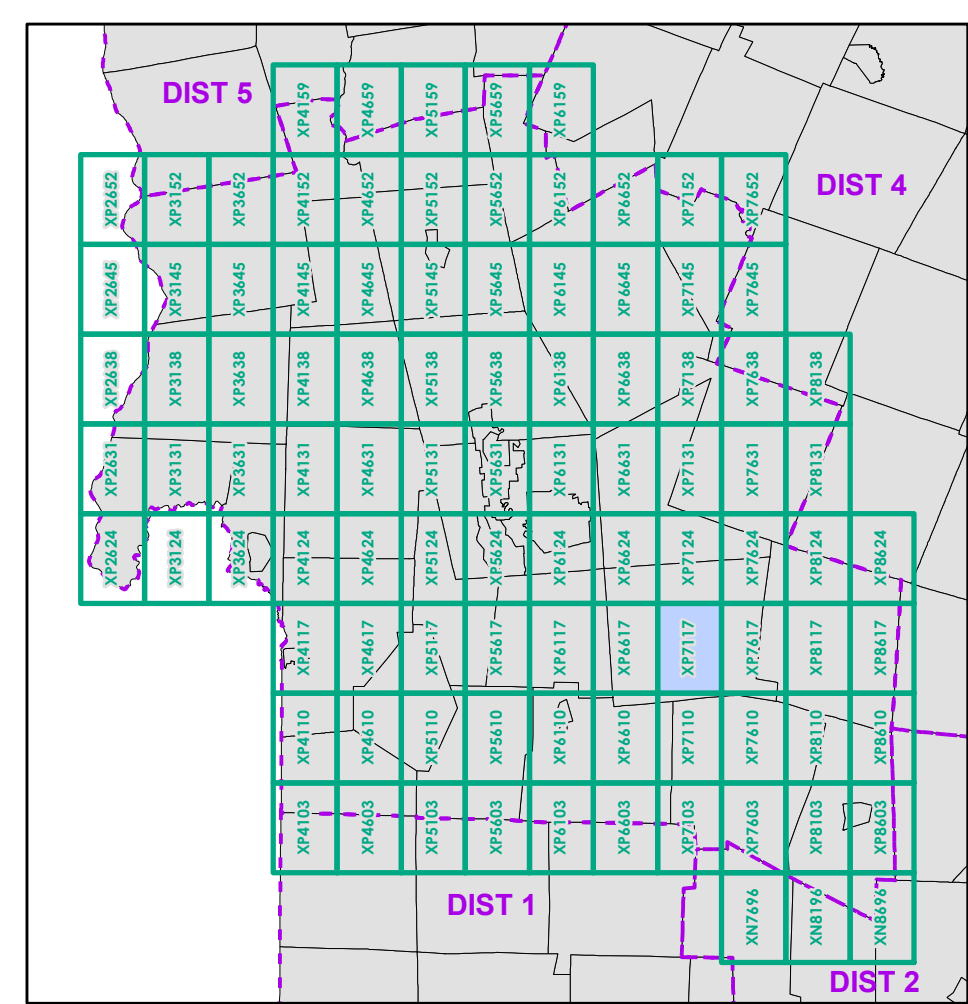
1,000 meter US National Grid
 North American Datum 1983
 Grid Zone Designation: 18T

Vermont State Plane Coordinate System
 North American Datum of 1983
 SPCS_Zone_Identifier: 4400
 Geodetic Reference System 80
 500-meter grid, Easting - Northing

Map generated: 07 August 2017

Contact information:
 Vermont Agency of Transportation, Mapping Section
 1 National Life Drive, Montpelier, VT 05633-5001
 Telephone: 802-828-2800

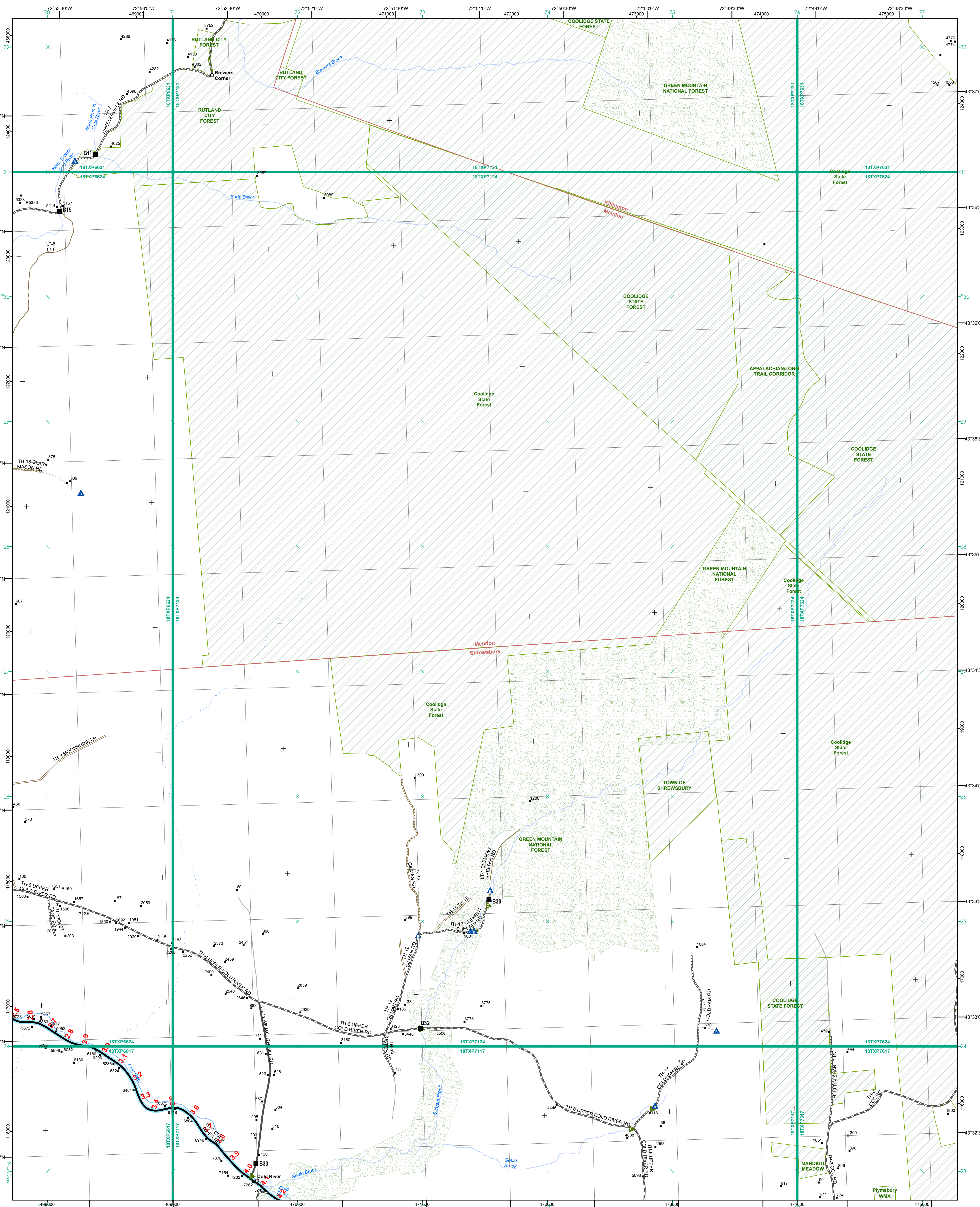
This map was funded in part through grants from the Federal Highway Administration, U.S. Department of Transportation. The representation of the authors expressed herein do not necessarily state or reflect those of the U. S. Department of Transportation.



0 0.2 0.4 0.6 0.8 Miles
 Scale 1:12,672 (printed size: 24 x 36 inches)

FIELD ASSESSMENT MAP SERIES
 USNG Page #: 18TXP7117
 Sheet ID: XP7117
 District: 3

TOWNS INCLUDED ON SHEET
 Mount Holly
 Shrewsbury
 Wallingford



Functional Class

- 2 - Principal Arterial - Other Freeway
- 3 - Principal Arterial - Other
- 4 - Minor Arterial
- 5 - Major Collector
- 6 - Minor Collector

Railroad

- Railroad
- Rail Trail
- Airport

Bridge-Culvert

- State/Town Bridge or Culvert Greater than 20'
- State Bridge or Culvert 6' - 20'
- Bike Path Structure
- Town Bridge 6' - 20'
- Town Culvert 6' - 20'
- VTrans Maintenance District Office
- Named Lake-Pond
- Unnamed Lake-Pond
- Named River-Stream
- Unnamed River-Stream
- Public Land - State/Municipal
- Green Mountain National Forest
- District Boundary
- Town Boundary

2.2 Distance along linear referenced highway (route log measure)

B20 / C20 State Bridge or Culvert Identifier
B20 / C20 Town Bridge or Culvert Identifier

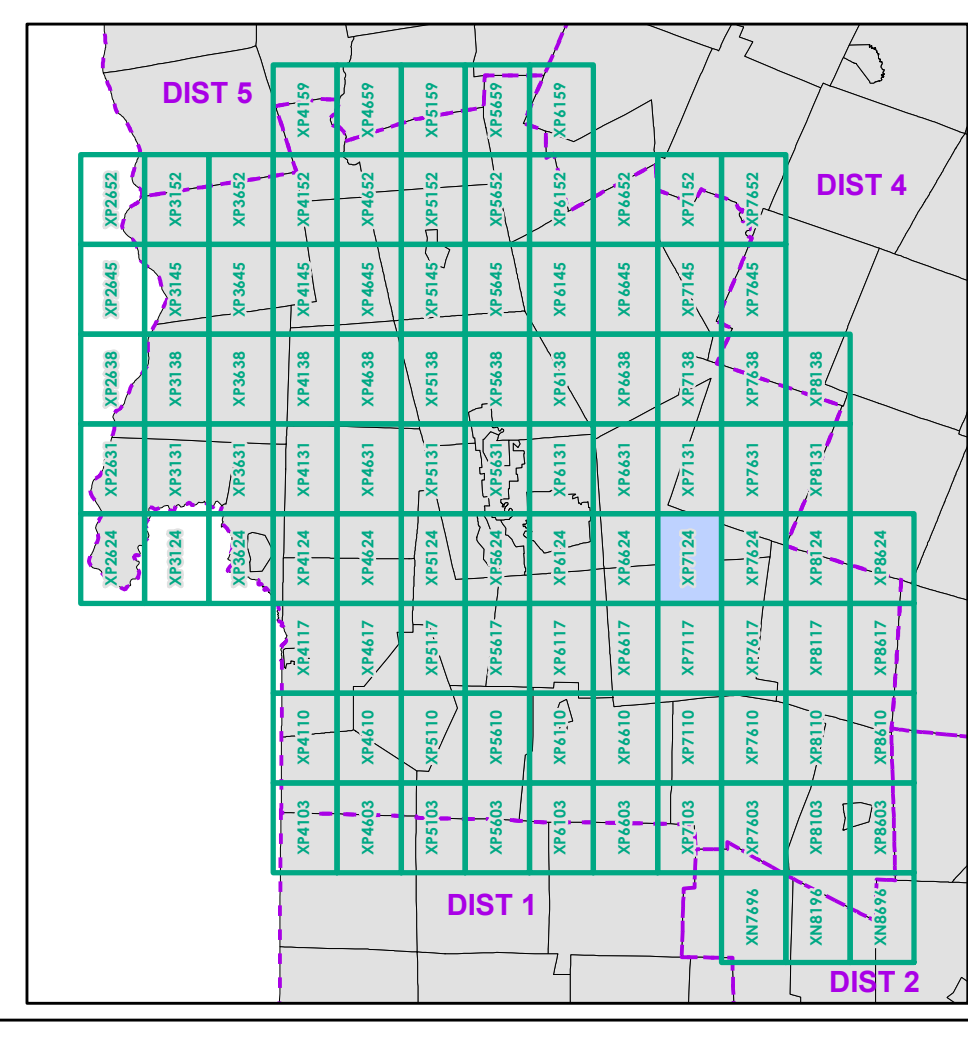
1,000 meter US National Grid
 North American Datum 1983
 Grid Zone Designation: 18T

Vermont State Plane Coordinate System
 North American Datum of 1983
 SPCS_Zone_Identifier: 4400
 Geodetic Reference System 80
 500-meter grid, Easting - Northing

Map generated: 07 August 2017

Contact information:
 Vermont Agency of Transportation, Mapping Section
 1 National Life Drive, Montpelier, VT 05633-5001
 Telephone: 802-828-2800

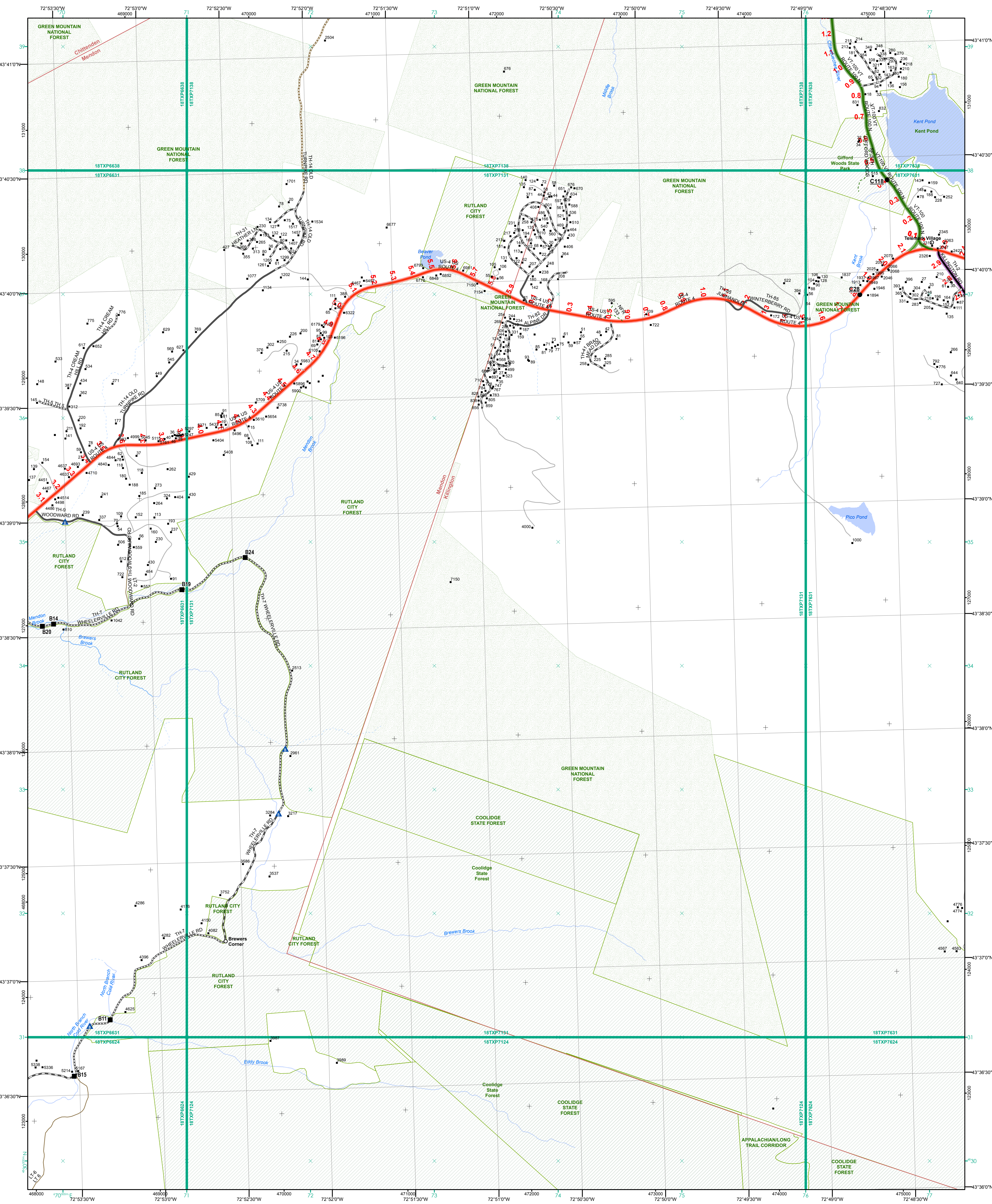
This map was funded in part through grants from the Federal Highway Administration, U.S. Department of Transportation. The representation of the authors expressed herein do not necessarily state or reflect those of the U. S. Department of Transportation.



0 0.2 0.4 0.6 0.8 Miles
 Scale 1:12,672 (printed size: 24 x 36 inches)

FIELD ASSESSMENT MAP SERIES
 USNG Page #: 18TXP7124
 Sheet ID: XP7124
 District: 3

TOWNS INCLUDED ON SHEET
 Killington
 Mendon
 Shrewsbury



- Interstate
- Interstate Ramp
- Divided U.S. Highway
- U.S. Highway Ramp
- U.S. Highway
- State Highway - Paved
- State Highway - Gravel
- State Highway Ramp - Paved
- Class 1 - Paved
- Class 2 - Paved
- Class 2 - Gravel
- Class 3 - Graded Earth
- Class 3 - Gravel
- Class 3 - Graded Earth
- Class 3 - Unimproved / Primitive
- Class 4 - Paved
- Class 4 - Gravel
- Class 4 - Graded Earth
- Class 4 - Unimproved / Primitive
- Class 4 - Impassable or Untraveled
- National or State Forest Highway
- Legal Trail
- Unconfirmed Legal Trail
- Private
- Discontinued
- Winter Road Closure

- Functional Class**
- 2 - Principal Arterial - Other Freeway
 - 3 - Principal Arterial - Other
 - 4 - Minor Arterial
 - 5 - Major Collector
 - 6 - Minor Collector
- Railroad**
- Railroad
 - Rail Trail
 - Airport
- Bridge-Culvert**
- State/Town Bridge or Culvert Greater than 20'
 - State Bridge or Culvert 6' - 20'
 - Bike Path Structure
 - Town Bridge 6' - 20'
 - Town Culvert 6' - 20'
 - VT Trans Maintenance District Office
 - Named Lake-Pond
 - Unnamed Lake-Pond
 - Named River-Stream
 - Unnamed River-Stream
 - Public Land - State/Municipal
 - Green Mountain National Forest
 - District Boundary
 - Town Boundary

2.2 Distance along linear referenced highway (route log measure)

B20 / C20 State Bridge or Culvert Identifier
 B20 / C20 Town Bridge or Culvert Identifier

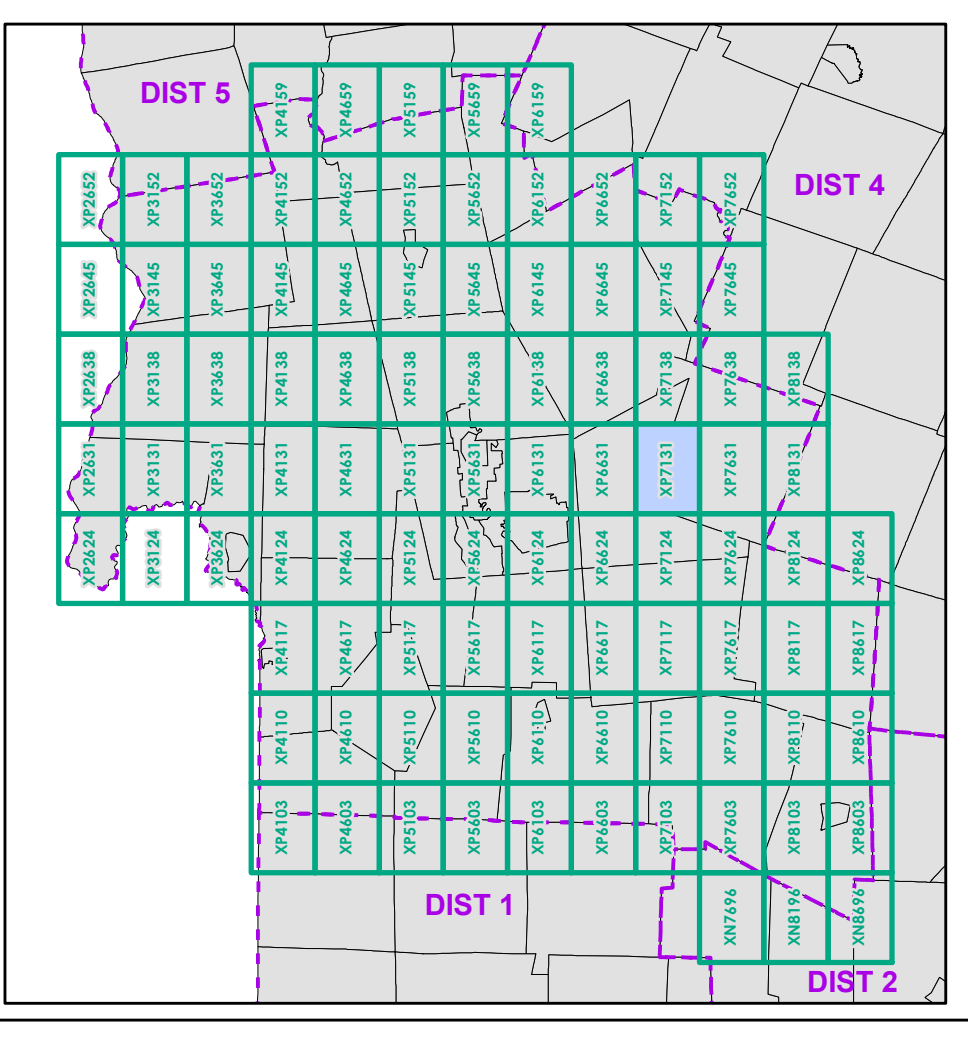
1,000 meter US National Grid
 North American Datum 1983
 Grid Zone Designation: 18T

Vermont State Plane Coordinate System
 North American Datum of 1983
 SPCS_Zone_Identifier: 4400
 Geodetic Reference System 80
 500-meter grid, Easting - Northing

Map generated: 07 August 2017

Contact information:
 Vermont Agency of Transportation, Mapping Section
 1 National Life Drive, Montpelier, VT 05633-5001
 Telephone: 802-828-2600

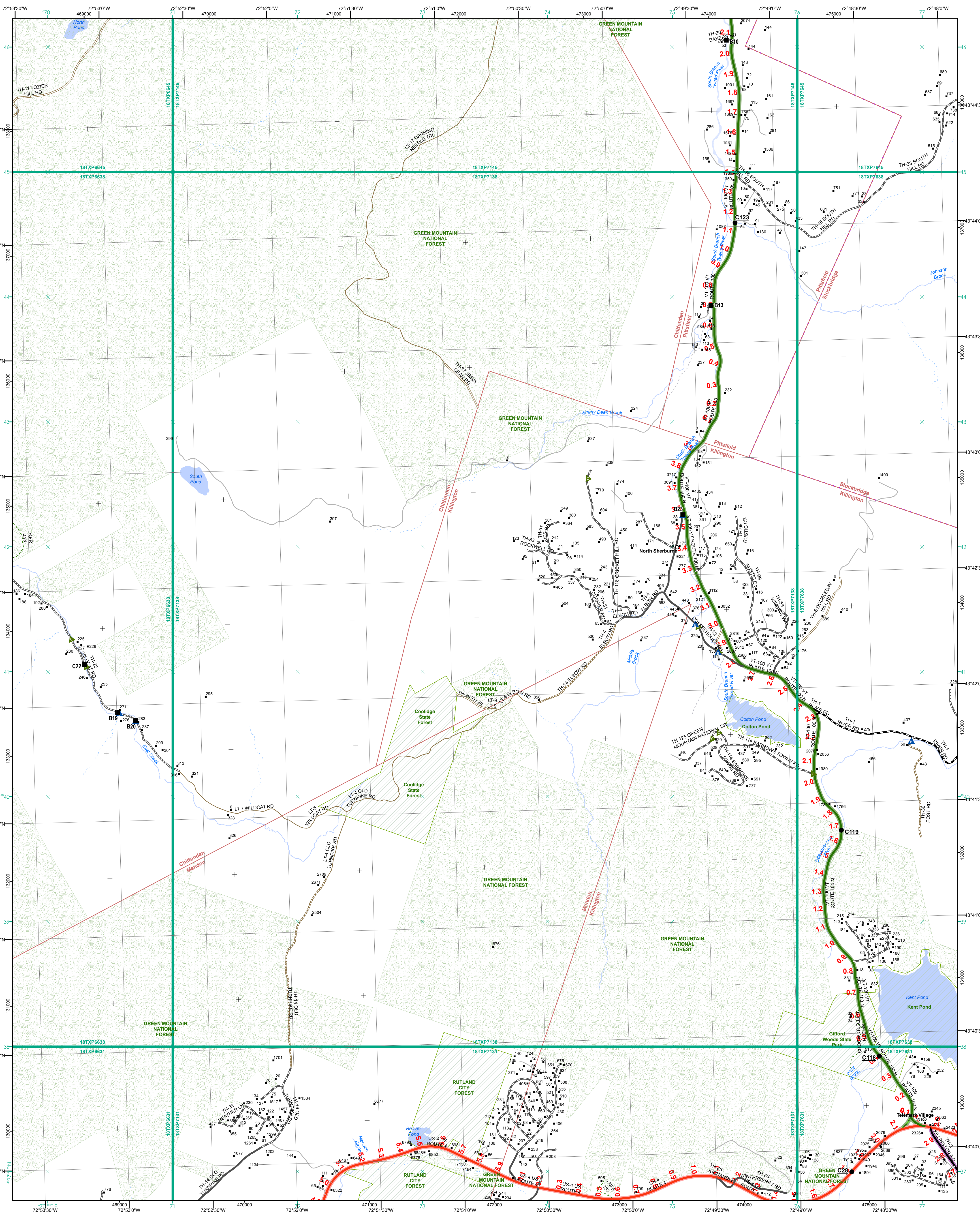
This map was funded in part through grants from the Federal Highway Administration, U.S. Department of Transportation. The representation of the authors expressed herein do not necessarily state or reflect those of the U. S. Department of Transportation.



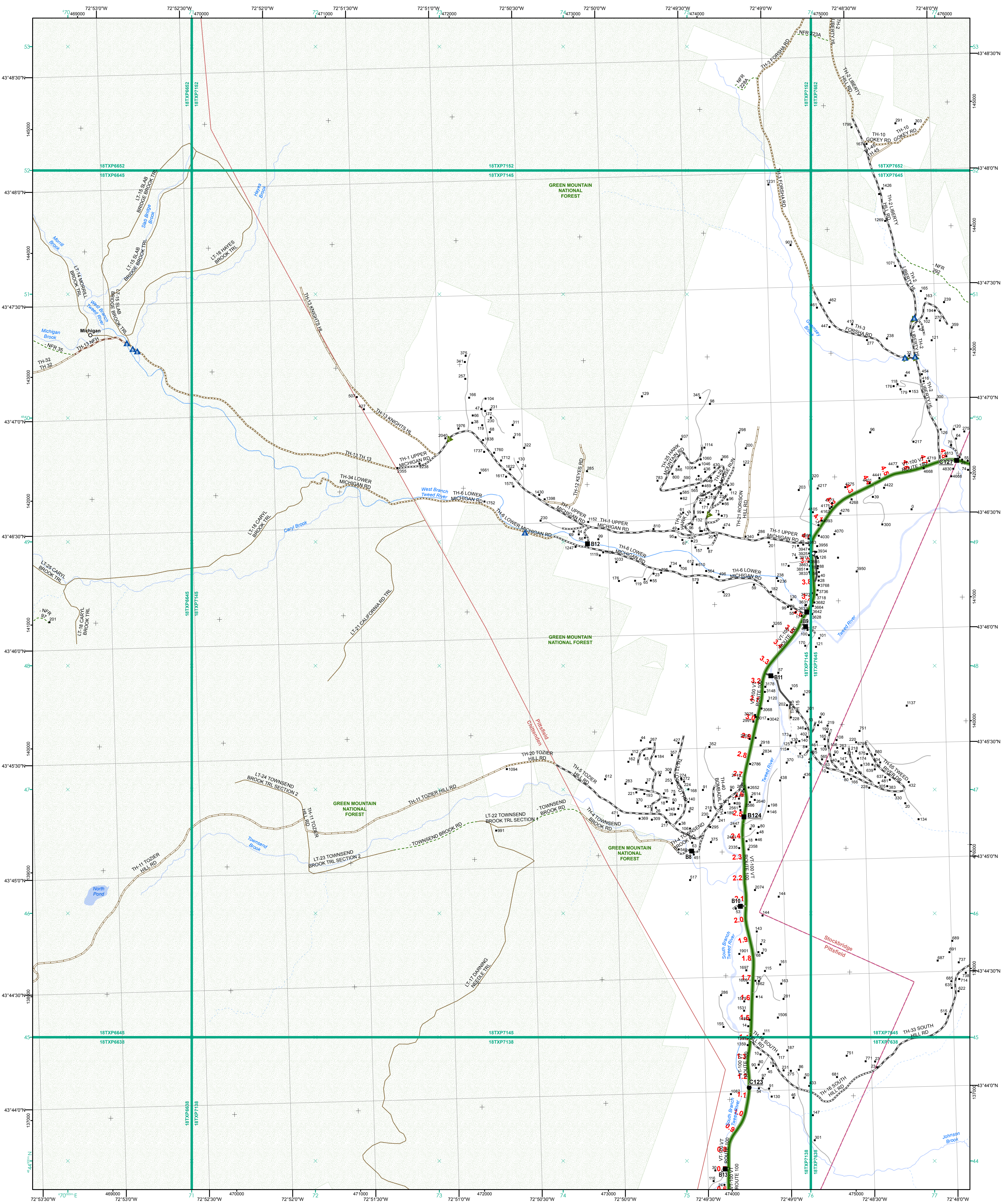
0 0.2 0.4 0.6 0.8 Miles
 Scale 1:12,672 (printed size: 24 x 36 inches)

FIELD ASSESSMENT MAP SERIES
 USNG Page #: 18TXP7131
 Sheet ID: XP7131
 District: 3

TOWNS INCLUDED ON SHEET
 Chittenden
 Killington
 Mendon



<ul style="list-style-type: none"> Interstate Interstate Ramp Divided U.S. Highway U.S. Highway Ramp U.S. Highway State Highway - Paved State Highway - Gravel State Highway Ramp - Paved Class 1 - Paved Class 2 - Paved Class 2 - Gravel Class 2 - Graded Earth Class 3 - Gravel Class 3 - Graded Earth Class 3 - Unimproved / Primitive Class 4 - Paved Class 4 - Gravel Class 4 - Graded Earth Class 4 - Unimproved / Primitive Class 4 - Impassable or Untraveled National or State Forest Highway Legal Trail Unconfirmed Legal Trail Private Discontinued Winter Road Closure 	<p>Functional Class</p> <ul style="list-style-type: none"> 2 - Principal Arterial - Other Freeway 3 - Principal Arterial - Other 4 - Minor Arterial 5 - Major Collector 6 - Minor Collector <p>Railroad</p> <ul style="list-style-type: none"> Railroad Rail Trail Airport <p>Bridge-Culvert</p> <ul style="list-style-type: none"> State/Town Bridge or Culvert Greater than 20' State Bridge or Culvert 6' - 20' Bike Path Structure Town Bridge 6' - 20' Town Culvert 6' - 20' VTtrans Maintenance District Office Named Lake-Pond Unnamed Lake-Pond Named River-Stream Unnamed River-Stream Public Land - State/Municipal Green Mountain National Forest District Boundary Town Boundary 	<p>2.2 Distance along linear referenced highway (route log measure)</p> <p>B20 / C20 State Bridge or Culvert Identifier B20 / C20 Town Bridge or Culvert Identifier</p> <p>1,000 meter US National Grid North American Datum 1983 Grid Zone Designation: 18T</p> <p>Vermont State Plane Coordinate System North American Datum of 1983 SPCS_Zone_Identifier: 4400 Geodetic Reference System 80 500-meter grid, Easting - Northing</p> <p>Map generated: 07 August 2017</p> <p>Contact information: Vermont Agency of Transportation, Mapping Section 1 National Life Drive, Montpelier, VT 05633-5001 Telephone: 802-828-2800</p> <p>This map was funded in part through grants from the Federal Highway Administration, U.S. Department of Transportation. The representation of the authors expressed herein do not necessarily state or reflect those of the U. S. Department of Transportation.</p>	<p>0 0.2 0.4 0.6 0.8 Miles</p> <p>Scale 1:12,672 (printed size: 24 x 36 inches)</p> <p>FIELD ASSESSMENT MAP SERIES USNG Page #: 18TXP7138 Sheet ID: XP7138 District: 3</p> <p>TOWNS INCLUDED ON SHEET Chittenden Killington Mendon Pittsfield Stockbridge</p>	
--	---	---	---	--



- Interstate
- Interstate Ramp
- Divided U.S. Highway
- U.S. Highway Ramp
- U.S. Highway
- State Highway - Paved
- State Highway - Gravel
- State Highway Ramp - Paved
- Class 1 - Paved
- Class 2 - Paved
- Class 2 - Gravel
- Class 3 - Graded Earth
- Class 3 - Gravel
- Class 3 - Graded Earth
- Class 3 - Unimproved / Primitive
- Class 4 - Paved
- Class 4 - Gravel
- Class 4 - Graded Earth
- Class 4 - Unimproved / Primitive
- Class 4 - Impassable or Untraveled
- National or State Forest Highway
- Legal Trail
- Unconfirmed Legal Trail
- Private
- Discontinued
- Winter Road Closure

- Functional Class**
- 2 - Principal Arterial - Other Freeway
 - 3 - Principal Arterial - Other
 - 4 - Minor Arterial
 - 5 - Major Collector
 - 6 - Minor Collector
- Railroad**
- Railroad
 - Rail Trail
 - Airport
- Bridge-Culvert**
- State/Town Bridge or Culvert Greater than 20'
 - State Bridge or Culvert 6' - 20'
 - Bike Path Structure
 - Town Bridge 6' - 20'
 - Town Culvert 6' - 20'
 - VT Trans Maintenance District Office
 - Named Lake-Pond
 - Unnamed Lake-Pond
 - Named River-Stream
 - Unnamed River-Stream
 - Public Land - State/Municipal
 - Green Mountain National Forest
 - Private
 - District Boundary
 - Town Boundary

2.2 Distance along linear referenced highway (route log measure)

B20 / C20 State Bridge or Culvert Identifier
B20 / C20 Town Bridge or Culvert Identifier

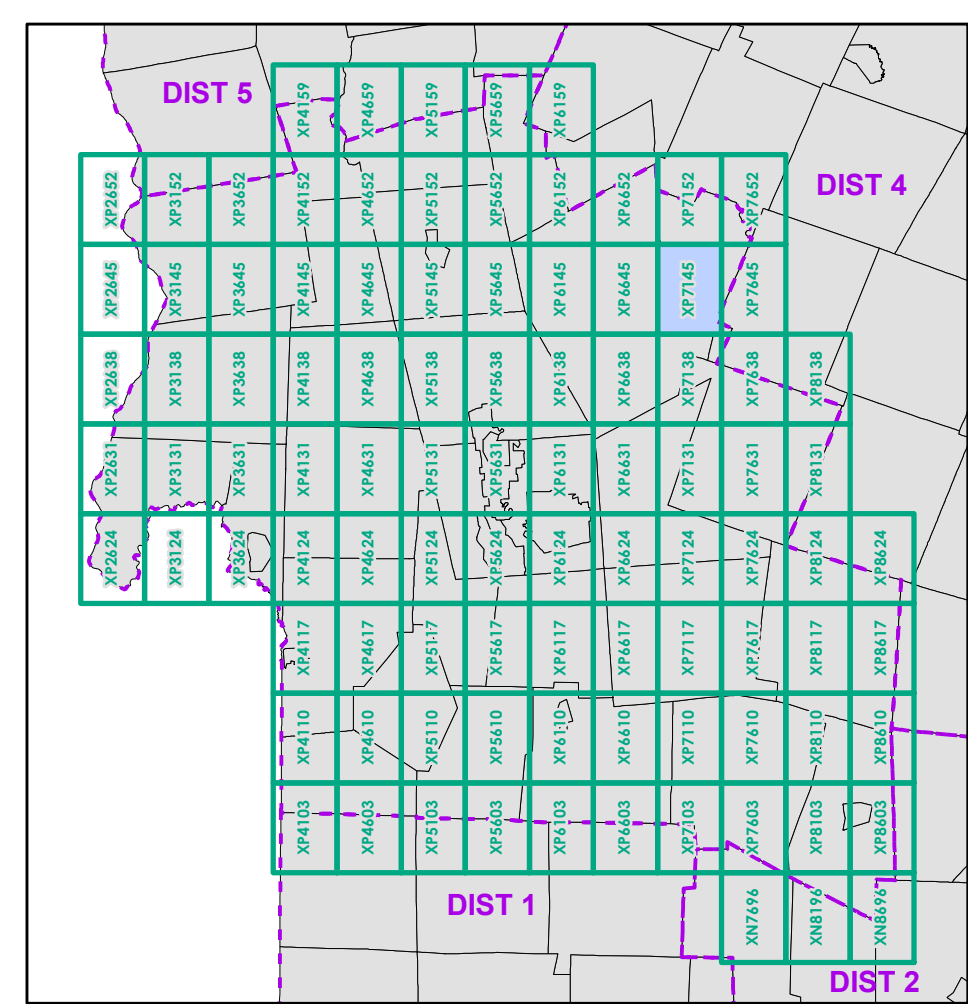
1,000 meter US National Grid
North American Datum 1983
Grid Zone Designation: 18T

Vermont State Plane Coordinate System
North American Datum of 1983
SPCS_Zone_Identifier: 4400
Geodetic Reference System 80
500-meter grid, Easting - Northing

Map generated: 07 August 2017

Contact information:
Vermont Agency of Transportation, Mapping Section
1 National Life Drive, Montpelier, VT 05633-5001
Telephone: 802-828-2800

This map was funded in part through grants from the Federal Highway Administration, U.S. Department of Transportation. The representation of the authors expressed herein do not necessarily state or reflect those of the U. S. Department of Transportation.

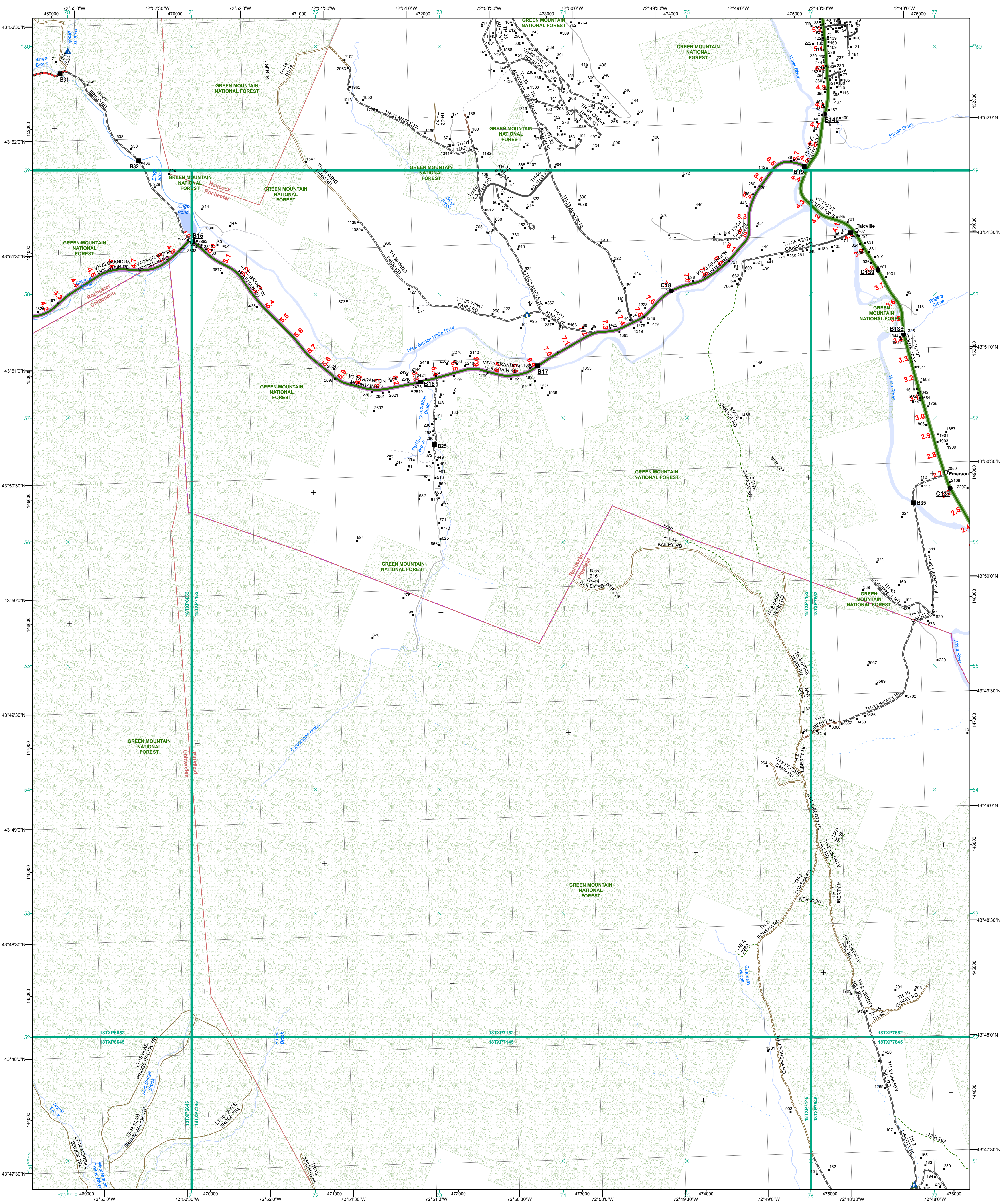


0 0.2 0.4 0.6 0.8 Miles

Scale 1:12,672 (printed size: 24 x 36 inches)

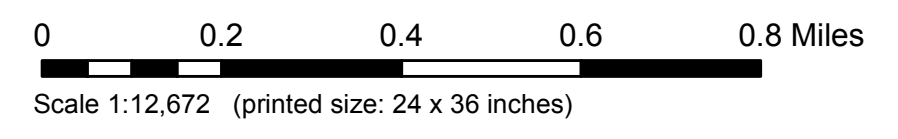
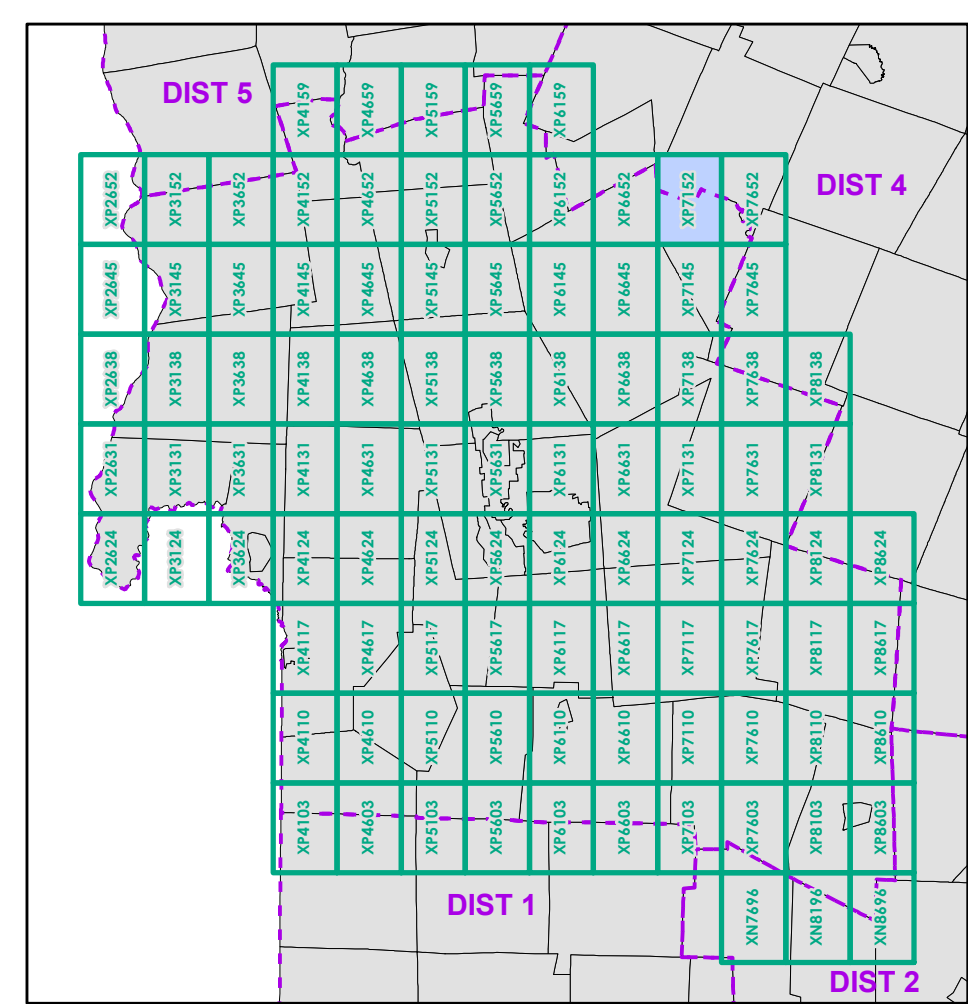
FIELD ASSESSMENT MAP SERIES
USNG Page #: 18TXP7145
Sheet ID: XP7145
District: 3

TOWNS INCLUDED ON SHEET
Chittenden
Pittsfield
Stockbridge



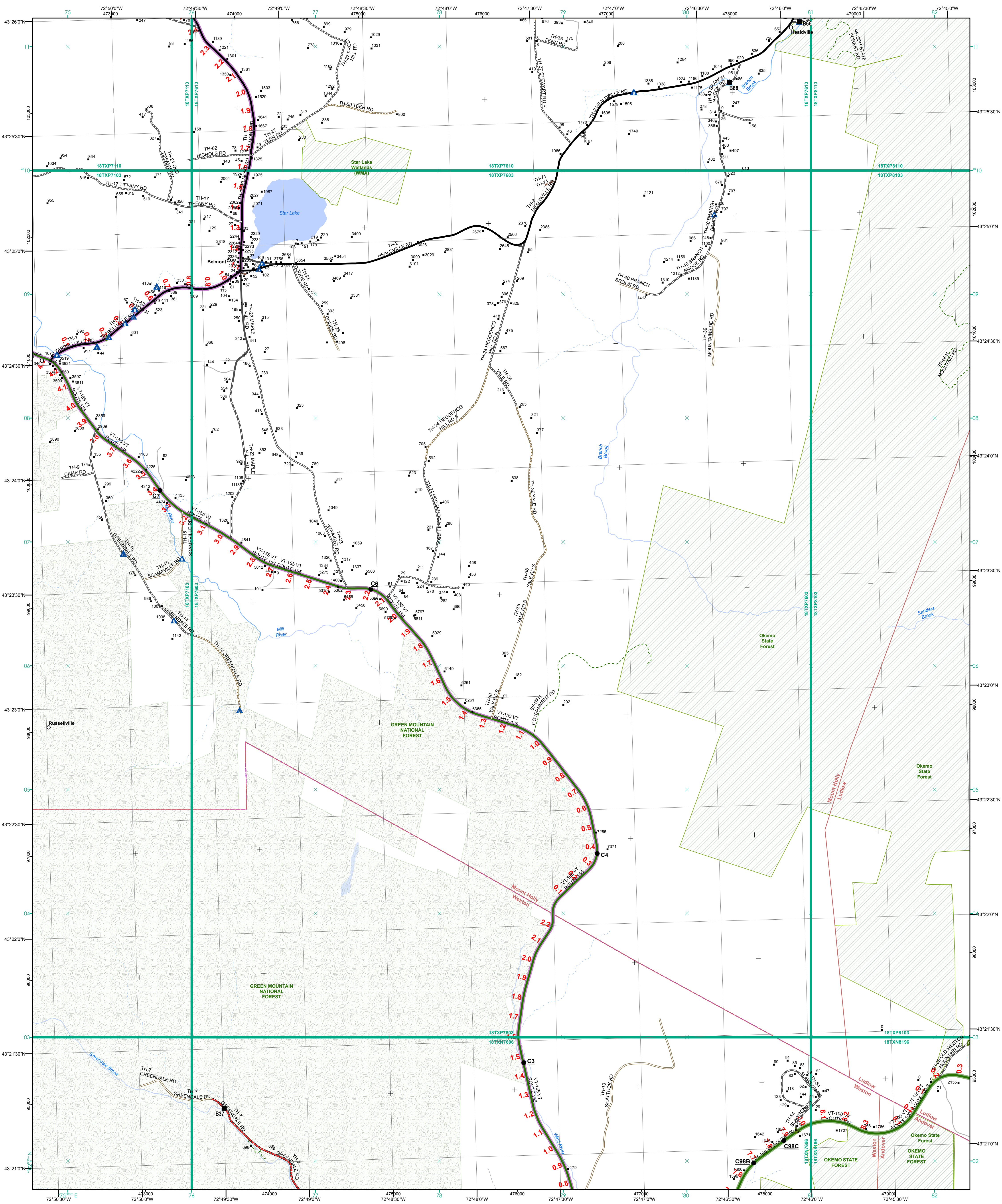
- Interstate
- Interstate Ramp
- Divided U.S. Highway
- U.S. Highway Ramp
- U.S. Highway
- State Highway - Paved
- State Highway - Gravel
- State Highway Ramp - Paved
- Class 1 - Paved
- Class 2 - Paved
- Class 2 - Gravel
- Class 3 - Graded Earth
- Class 3 - Gravel
- Class 3 - Unimproved / Primitive
- Class 4 - Paved
- Class 4 - Gravel
- Class 4 - Unimproved / Primitive
- Class 4 - Impassable or Untraveled
- National or State Forest Highway
- Legal Trail
- Unconfirmed Legal Trail
- Private
- Discontinued
- Winter Road Closure

- Functional Class**
- 2 - Principal Arterial - Other Freeway
 - 3 - Principal Arterial - Other
 - 4 - Minor Arterial
 - 5 - Major Collector
 - 6 - Minor Collector
- Railroad**
- Railroad
 - Rail Trail
 - Airport
- Bridge-Culvert**
- State/Town Bridge or Culvert Greater than 20'
 - State Bridge or Culvert 6' - 20'
 - Bike Path Structure
 - Town Bridge 6' - 20'
 - Town Culvert 6' - 20'
 - VTTrans Maintenance District Office
 - Named Lake-Pond
 - Unnamed Lake-Pond
 - Named River-Stream
 - Unnamed River-Stream
 - Public Land - State/Municipal
 - Green Mountain National Forest
 - Private
 - District Boundary
 - Town Boundary
- 2.2 Distance along linear referenced highway (route log measure)**
- B20 / C20** State Bridge or Culvert Identifier
B20 / C20 Town Bridge or Culvert Identifier
- 1,000 meter US National Grid**
 North American Datum 1983
 Grid Zone Designation: 18T
- Vermont State Plane Coordinate System
 North American Datum of 1983
 SPCS_Zone_Identifier: 4400
 Geodetic Reference System 80
 500-meter grid, Easting - Northing
- Map generated: 07 August 2017
- Contact information:
 Vermont Agency of Transportation, Mapping Section
 1 National Life Drive, Montpelier, VT 05633-5001
 Telephone: 802-828-2800
- This map was funded in part through grants from the Federal Highway Administration, U.S. Department of Transportation. The representation of the authors expressed herein do not necessarily state or reflect those of the U. S. Department of Transportation.



FIELD ASSESSMENT MAP SERIES
 USNG Page #: 18TXP7152
 Sheet ID: XP7152
 District: 3

TOWNS INCLUDED ON SHEET
 Chittenden
 Hancock
 Pittsfield
 Rochester



- Interstate
- Interstate Ramp
- Divided U.S. Highway
- U.S. Highway Ramp
- U.S. Highway
- State Highway - Paved
- State Highway - Gravel
- State Highway Ramp - Paved
- Class 1 - Paved
- Class 2 - Paved
- Class 2 - Gravel
- Class 2 - Graded Earth
- Class 3 - Paved
- Class 3 - Gravel
- Class 3 - Graded Earth
- Class 3 - Unimproved / Primitive
- Class 4 - Paved
- Class 4 - Gravel
- Class 4 - Graded Earth
- Class 4 - Unimproved / Primitive
- Class 4 - Impassable or Untraveled
- National or State Forest Highway
- Legal Trail
- Unconfirmed Legal Trail
- Private
- Discontinued
- Winter Road Closure

- Functional Class**
- 2 - Principal Arterial - Other Freeway
 - 3 - Principal Arterial - Other
 - 4 - Minor Arterial
 - 5 - Major Collector
 - 6 - Minor Collector
- Railroad**
- Railroad
 - Rail Trail
 - Airport
- Bridge-Culvert**
- State/Town Bridge or Culvert Greater than 20'
 - State Bridge or Culvert 6' - 20'
 - Bike Path Structure
 - Town Bridge 6' - 20'
 - Town Culvert 6' - 20'
 - VTrans Maintenance District Office
 - Named Lake-Pond
 - Unnamed Lake-Pond
 - Named River-Stream
 - Unnamed River-Stream
 - Public Land - State/Municipal
 - Green Mountain National Forest
 - District Boundary
 - Town Boundary

2.2 Distance along linear referenced highway (route log measure)

B20 / C20 State Bridge or Culvert Identifier
B20 / C20 Town Bridge or Culvert Identifier

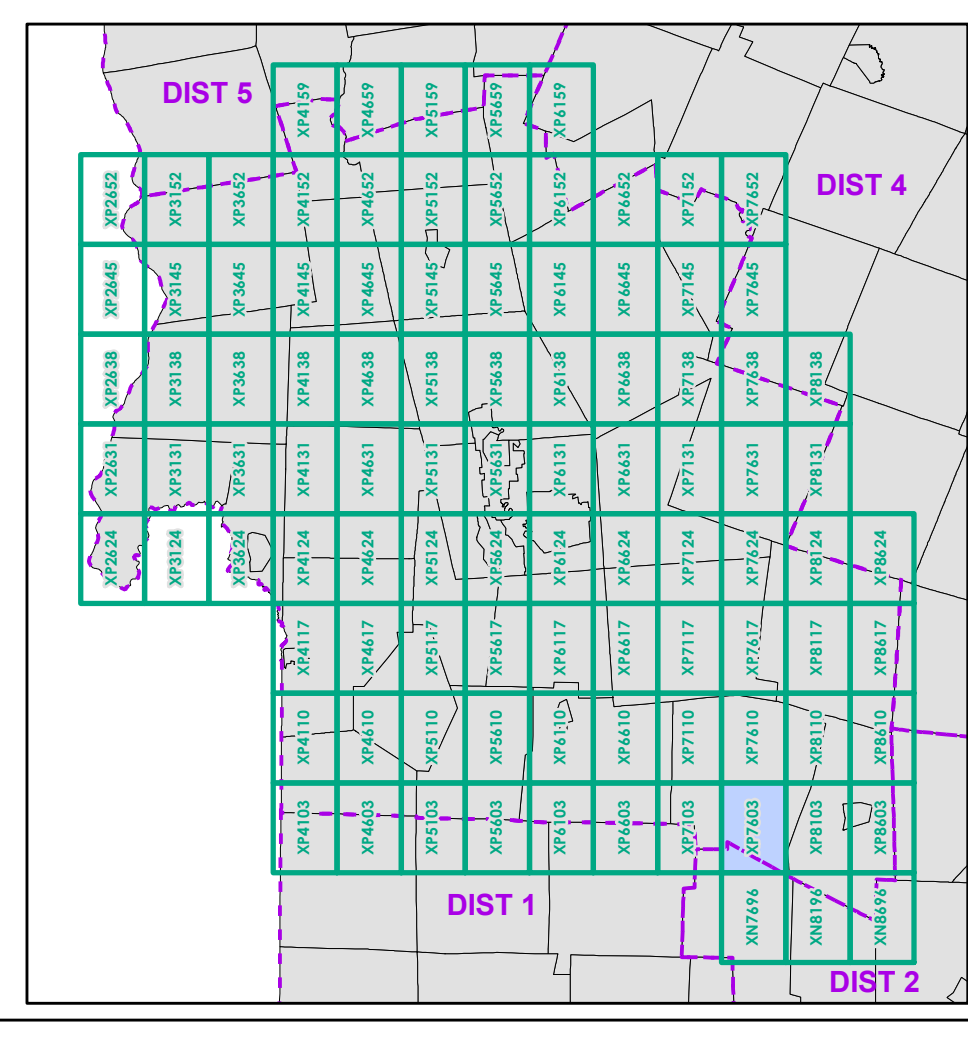
1,000 meter US National Grid
North American Datum 1983
Grid Zone Designation: 18T

Vermont State Plane Coordinate System
North American Datum of 1983
SPCS_Zone_Identifier: 4400
Geodetic Reference System 80
500-meter grid, Easting - Northing

Map generated: 07 August 2017

Contact information:
Vermont Agency of Transportation, Mapping Section
1 National Life Drive, Montpelier, VT 05633-5001
Telephone: 802-828-2800

This map was funded in part through grants from the Federal Highway Administration, U.S. Department of Transportation. The representation of the authors expressed herein do not necessarily state or reflect those of the U. S. Department of Transportation.



0 0.2 0.4 0.6 0.8 Miles

Scale 1:12,672 (printed size: 24 x 36 inches)

FIELD ASSESSMENT MAP SERIES

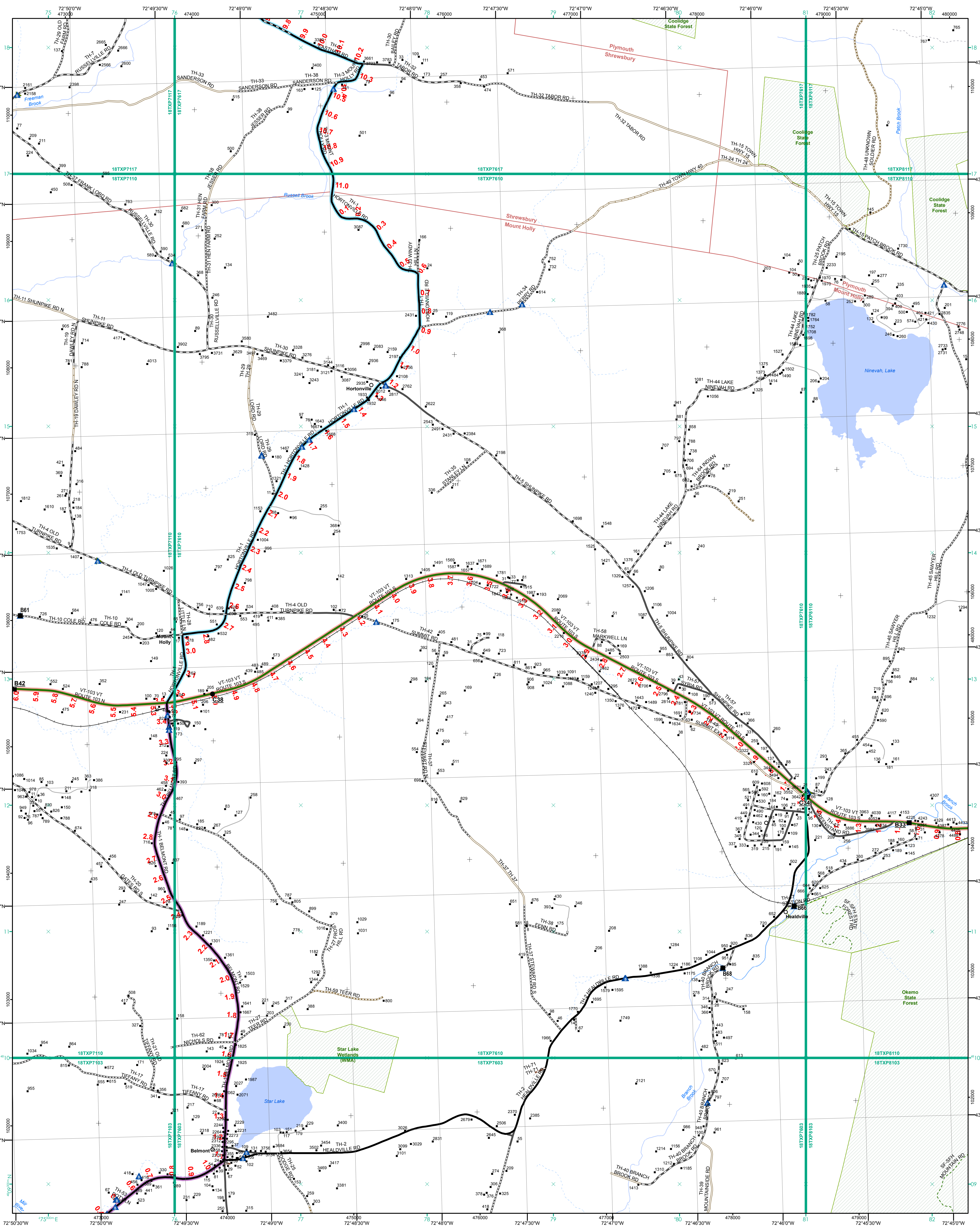
USNG Page #: 18TXP7603

Sheet ID: XP7603

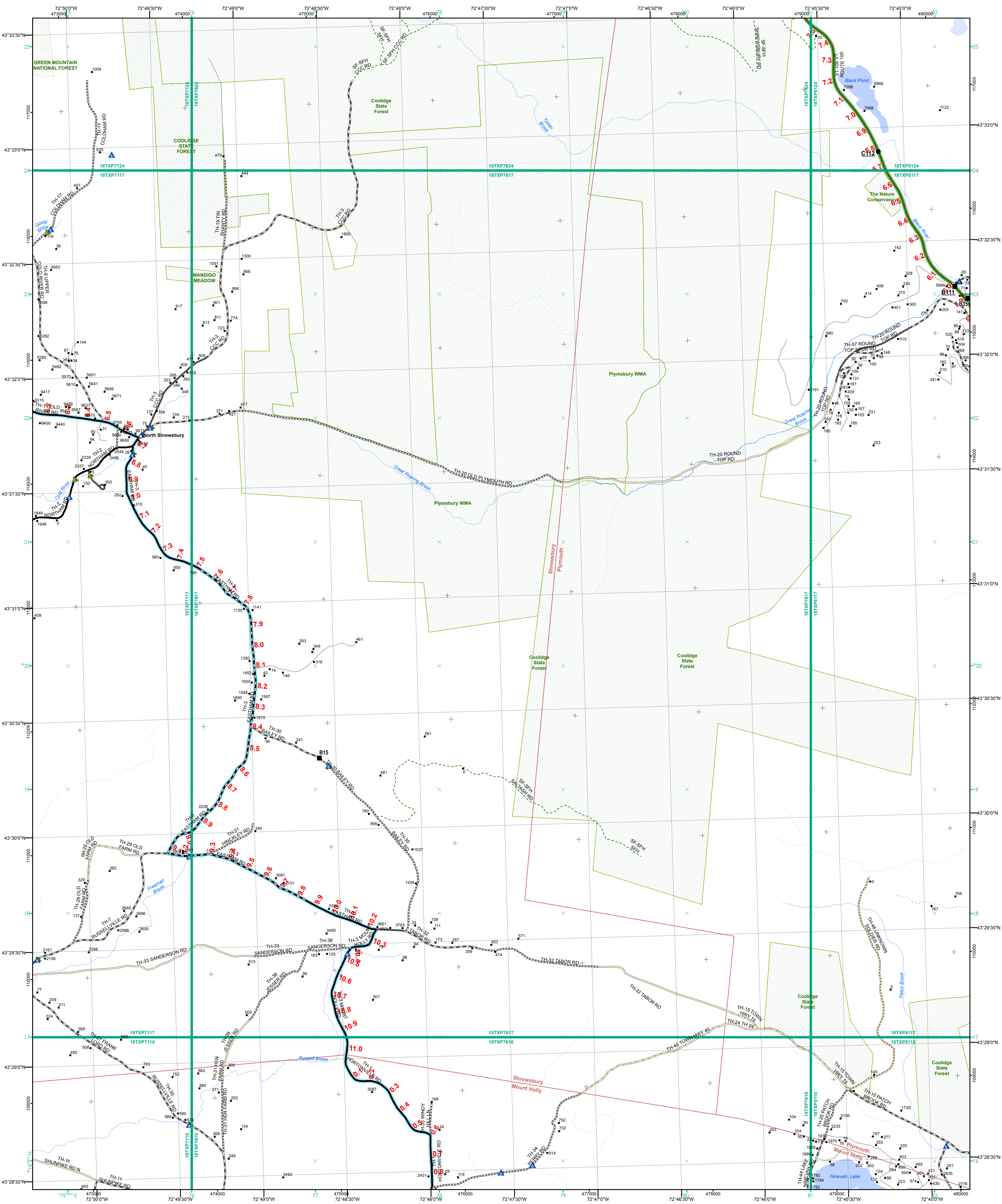
District: 3

TOWNS INCLUDED ON SHEET

Andover
Ludlow
Mount Holly
Weston



<ul style="list-style-type: none"> Interstate Interstate Ramp Divided U.S. Highway U.S. Highway Ramp U.S. Highway State Highway - Paved State Highway - Gravel State Highway Ramp - Paved Class 1 - Paved Class 2 - Paved Class 2 - Gravel Class 3 - Graded Earth Class 3 - Gravel Class 3 - Unimproved / Primitive Class 4 - Paved Class 4 - Gravel Class 4 - Graded Earth Class 4 - Unimproved / Primitive Class 4 - Impassable or Untraveled National or State Forest Highway Legal Trail Unconfirmed Legal Trail Private Discontinued Winter Road Closure 	<p>Functional Class</p> <ul style="list-style-type: none"> 2 - Principal Arterial - Other Freeway 3 - Principal Arterial - Other 4 - Minor Arterial 5 - Major Collector 6 - Minor Collector <p>Railroad</p> <ul style="list-style-type: none"> Railroad Rail Trail Airport <p>Bridge-Culvert</p> <ul style="list-style-type: none"> State/Town Bridge or Culvert Greater than 20' State Bridge or Culvert 6' - 20' Bike Path Structure Town Bridge 6' - 200' Town Culvert 6' - 20' VT Trans Maintenance District Office Named Lake-Pond Unnamed Lake-Pond Named River-Stream Unnamed River-Stream Public Land - State/Municipal Green Mountain National Forest District Boundary Town Boundary 	<p>2.2 Distance along linear referenced highway (route log measure)</p> <p>B20 / C20 State Bridge or Culvert Identifier B20 / C20 Town Bridge or Culvert Identifier</p> <p>1,000 meter US National Grid North American Datum of 1983 Grid Zone Designation: 18T</p> <p>Vermont State Plane Coordinate System North American Datum of 1983 SPCS_Zone_Identifier: 4400 Geodetic Reference System 80 500-meter grid, Easting - Northing</p> <p>Map generated: 08 August 2017</p> <p>Contact information: Vermont Agency of Transportation, Mapping Section 1 National Life Drive, Montpelier, VT 05633-5001 Telephone: 802-828-2800</p> <p>This map was funded in part through grants from the Federal Highway Administration, U.S. Department of Transportation. The representation of the authors expressed herein do not necessarily state or reflect those of the U. S. Department of Transportation.</p>	<p>0 0.2 0.4 0.6 0.8 Miles</p> <p>Scale 1:12,672 (printed size: 24 x 36 inches)</p> <p>FIELD ASSESSMENT MAP SERIES USNG Page #: 18TXP7610 Sheet ID: XP7610 District: 3</p> <p>TOWNS INCLUDED ON SHEET Mount Holly Plymouth Shrewsbury</p>
---	---	--	---



- Interstate
- Interstate Ramp
- Divided U.S. Highway
- U.S. Highway Ramp
- U.S. Highway
- State Highway - Paved
- State Highway - Gravel
- State Highway Ramp - Paved
- Class 1 - Paved
- Class 2 - Paved
- Class 2 - Gravel
- Class 3 - Paved
- Class 3 - Gravel
- Class 3 - Graded Earth
- Class 3 - Unimproved / Primitive
- Class 4 - Paved
- Class 4 - Gravel
- Class 4 - Graded Earth
- Class 4 - Unimproved / Primitive
- Class 4 - Impassable or Untraveled
- National or State Forest Highway
- Legal Trail
- Unconfirmed Legal Trail
- Private
- Discontinued
- Winter Road Closure

- Functional Class**
- 2 - Principal Arterial - Other Freeway
 - 3 - Principal Arterial - Other
 - 4 - Minor Arterial
 - 5 - Major Collector
 - 6 - Minor Collector
- Railroad**
- Railroad
 - Rail Trail
 - Airport
- Bridge-Culvert**
- State/Town Bridge or Culvert Greater than 20'
 - State Bridge or Culvert 6' - 20'
 - Bike Path Structure
 - Town Bridge 6' - 20'
 - Town Culvert 6' - 20'
 - VTrans Maintenance District Office
 - Named Lake-Pond
 - Unnamed Lake-Pond
 - Named River-Stream
 - Unnamed River-Stream
 - Public Land - State/Municipal
 - Green Mountain National Forest
 - District Boundary
 - Town Boundary

2.2 Distance along linear referenced highway (route log measure)

B20 / C20 State Bridge or Culvert Identifier
 B20 / C20 Town Bridge or Culvert Identifier

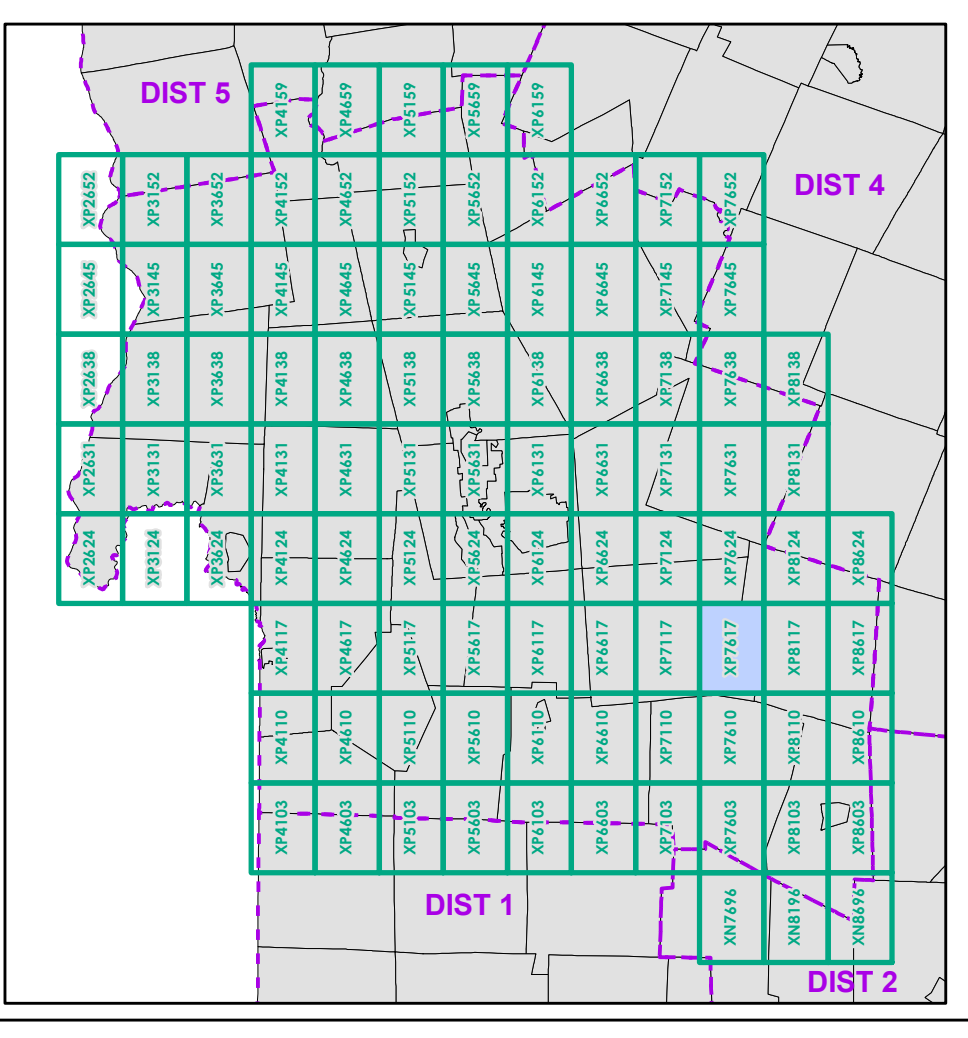
1,000 meter US National Grid
 North American Datum of 1983
 Grid Zone Designation: 18T

Vermont State Plane Coordinate System
 North American Datum of 1983
 SPCS_Zone_Identifier: 4400
 Geodetic Reference System 80
 500-meter grid, Easting - Northing

Map generated: 08 August 2017

Contact information:
 Vermont Agency of Transportation, Mapping Section
 1 National Life Drive, Montpelier, VT 05633-5001
 Telephone: 802-828-2800

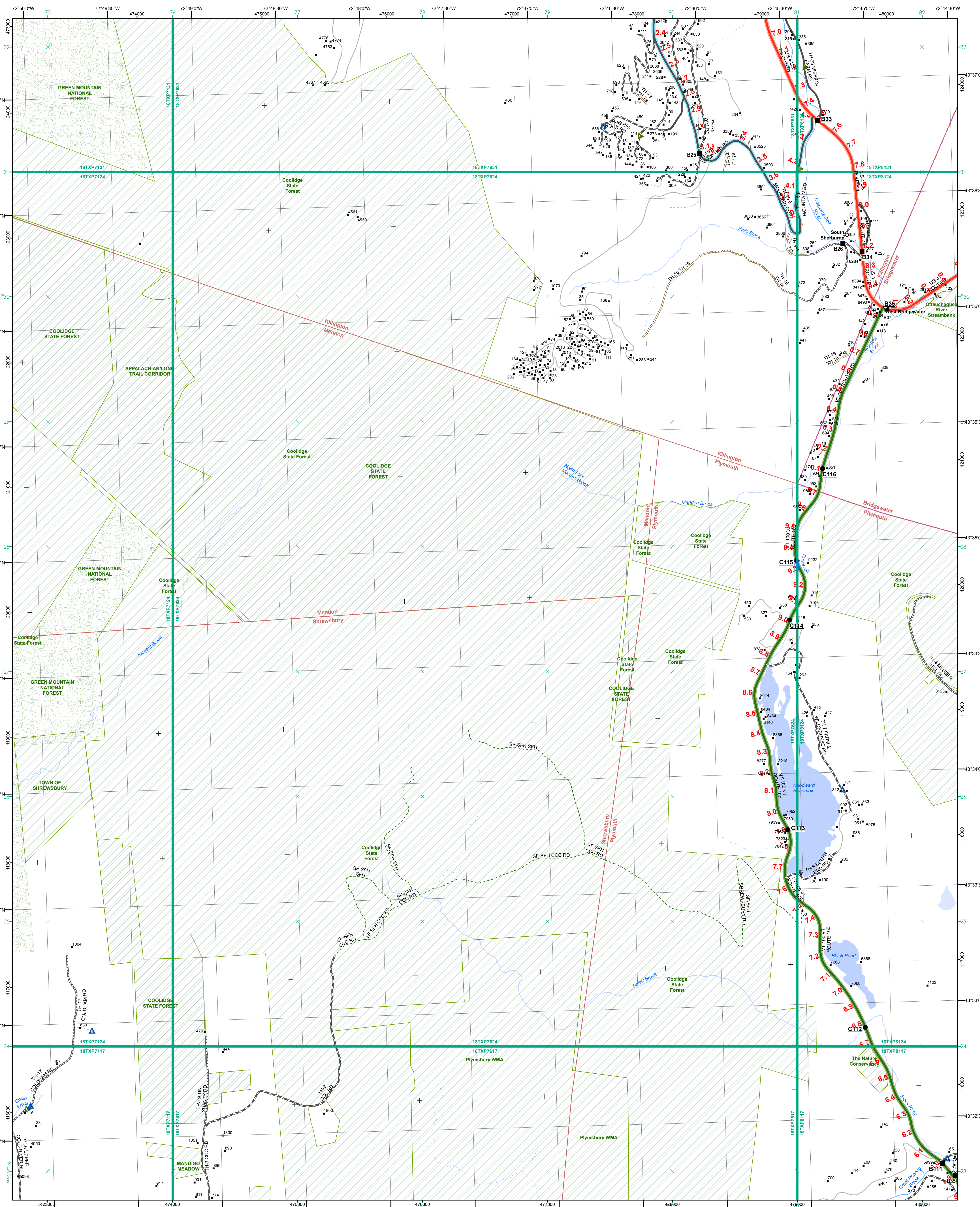
This map was funded in part through grants from the Federal Highway Administration, U.S. Department of Transportation. The representation of the authors expressed herein do not necessarily state or reflect those of the U. S. Department of Transportation.



0 0.2 0.4 0.6 0.8 Miles
 Scale 1:12,672 (printed size: 24 x 36 inches)

FIELD ASSESSMENT MAP SERIES
 USNG Page #: 18TXP7617
 Sheet ID: XP7617
 District: 3

TOWNS INCLUDED ON SHEET
 Mount Holly
 Plymouth
 Shrewsbury



- Interstate
 - Interstate Ramp
 - Divided U.S. Highway
 - U.S. Highway Ramp
 - U.S. Highway
 - State Highway - Paved
 - State Highway - Gravel
 - State Highway Ramp - Paved
 - Class 1 - Paved
 - Class 2 - Paved
 - Class 2 - Gravel
 - Class 2 - Graded Earth
 - Class 3 - Paved
 - Class 3 - Gravel
 - Class 3 - Unimproved / Primitive
 - Class 4 - Paved
 - Class 4 - Gravel
 - Class 4 - Graded Earth
 - Class 4 - Unimproved / Primitive
 - Class 4 - Impassable or Untraveled
 - National or State Forest Highway
 - Legal Trail
 - Unconfirmed Legal Trail
 - Private
 - Discontinued
 - Winter Road Closure
- Functional Class**
- 2 - Principal Arterial - Other Freeway
 - 3 - Principal Arterial - Other
 - 4 - Minor Arterial
 - 5 - Major Collector
 - 6 - Minor Collector
- Railroad**
- Railroad
 - Rail Trail
 - Airport
- Bridge-Culvert**
- State/Town Bridge or Culvert Greater than 20'
 - State Bridge or Culvert 6' - 20'
 - Bike Path Structure
 - Town Bridge 6' - 20'
 - Town Culvert 6' - 20'
 - VTtrans Maintenance District Office
 - Named Lake-Pond
 - Unnamed Lake-Pond
 - Named River-Stream
 - Unnamed River-Stream
 - Public Land - State/Municipal
 - Green Mountain National Forest
 - District Boundary
 - Town Boundary

2.2 Distance along linear referenced highway (route log measure)

B20 / C20 State Bridge or Culvert Identifier
B20 / C20 Town Bridge or Culvert Identifier

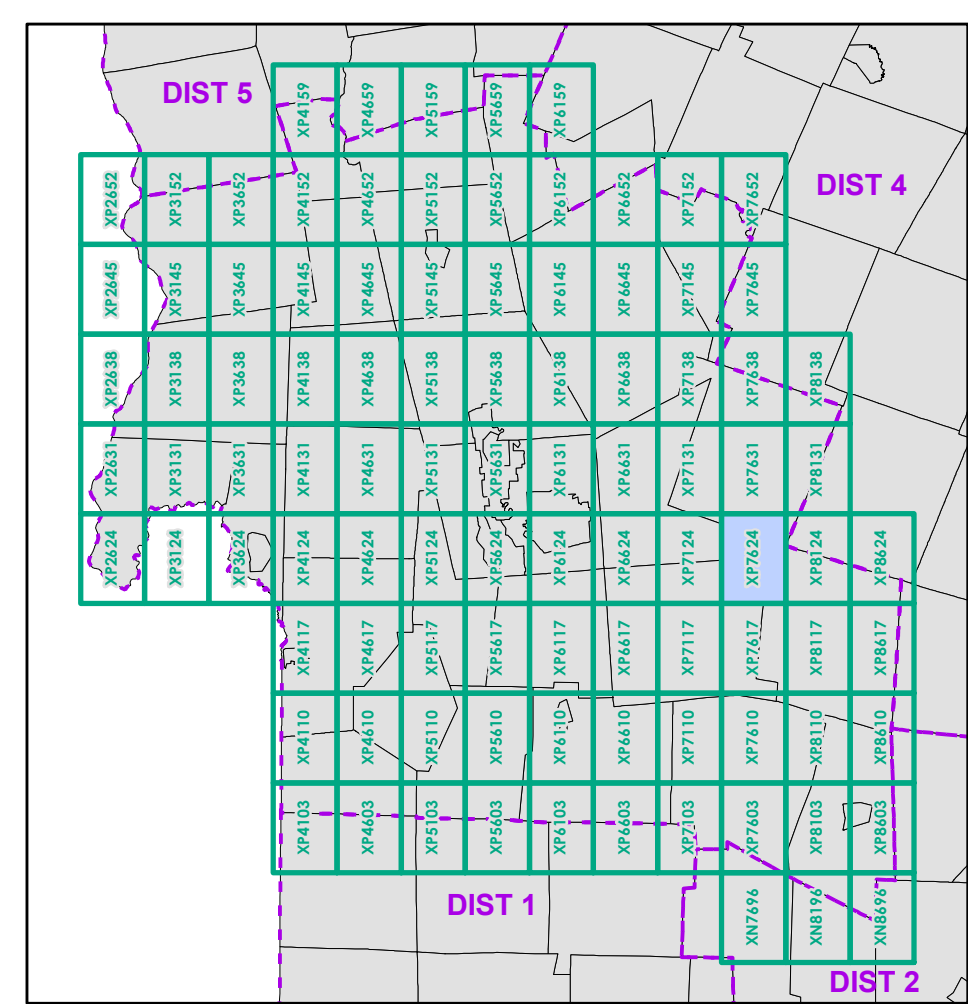
1,000 meter US National Grid
North American Datum 1983
Grid Zone Designation: 18T

Vermont State Plane Coordinate System
North American Datum of 1983
SPCS_Zone_Identifier: 4400
Geodetic Reference System 80
500-meter grid, Easting - Northing

Map generated: 08 August 2017

Contact information:
Vermont Agency of Transportation, Mapping Section
1 National Life Drive, Montpelier, VT 05633-5001
Telephone: 802-828-2800

This map was funded in part through grants from the Federal Highway Administration, U.S. Department of Transportation. The representation of the authors expressed herein do not necessarily state or reflect those of the U. S. Department of Transportation.

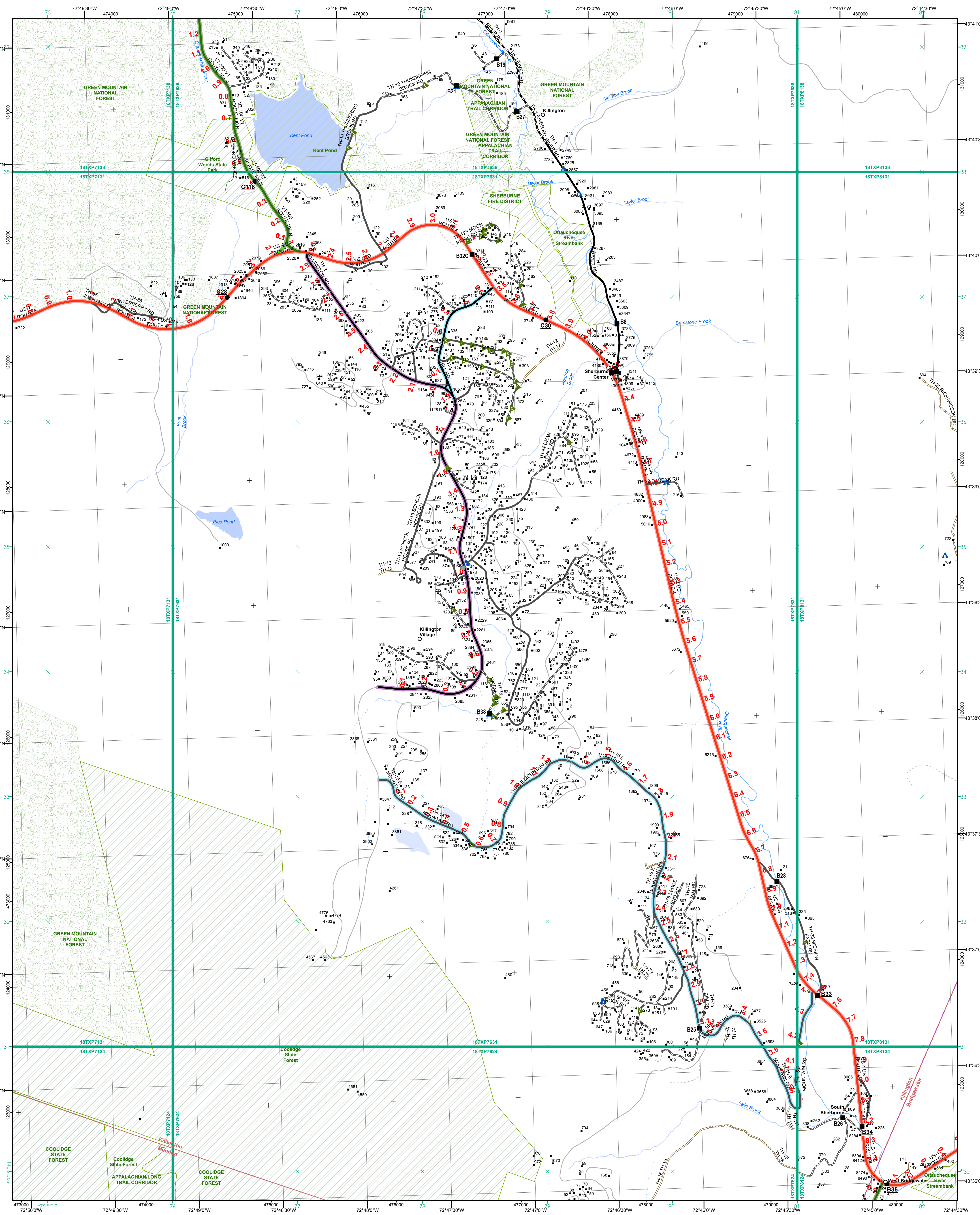


0 0.2 0.4 0.6 0.8 Miles

Scale 1:12,672 (printed size: 24 x 36 inches)

FIELD ASSESSMENT MAP SERIES
USNG Page #: 18TXP7624
Sheet ID: XP7624
District: 3

TOWNS INCLUDED ON SHEET
Bridgewater
Killington
Mendon
Plymouth
Shrewsbury



- Interstate
- Interstate Ramp
- Divided U.S. Highway
- U.S. Highway Ramp
- U.S. Highway
- State Highway - Paved
- State Highway - Gravel
- State Highway Ramp - Paved
- Class 1 - Paved
- Class 2 - Paved
- Class 2 - Gravel
- Class 2 - Graded Earth
- Class 3 - Paved
- Class 3 - Gravel
- Class 3 - Graded Earth
- Class 3 - Unimproved / Primitive
- Class 4 - Paved
- Class 4 - Gravel
- Class 4 - Graded Earth
- Class 4 - Unimproved / Primitive
- Class 4 - Impassable or Untraveled
- National or State Forest Highway
- Legal Trail
- Unconfirmed Legal Trail
- Private
- Discontinued
- Winter Road Closure

- Functional Class**
- 2 - Principal Arterial - Other Freeway
 - 3 - Principal Arterial - Other
 - 4 - Minor Arterial
 - 5 - Major Collector
 - 6 - Minor Collector
- Railroad**
- Railroad
 - Rail Trail
 - Airport
- Bridge-Culvert**
- State/Town Bridge or Culvert Greater than 20'
 - State Bridge or Culvert 6' - 20'
 - Bike Path Structure
 - Town Bridge 6' - 20'
 - Town Culvert 6' - 20'
 - VTrans Maintenance District Office
 - Named Lake-Pond
 - Unnamed Lake-Pond
 - Named River-Stream
 - Unnamed River-Stream
 - Public Land - State/Municipal
 - Green Mountain National Forest
 - District Boundary
 - Town Boundary

2.2 Distance along linear referenced highway (route log measure)

B20 / C20 State Bridge or Culvert Identifier
B20 / C20 Town Bridge or Culvert Identifier

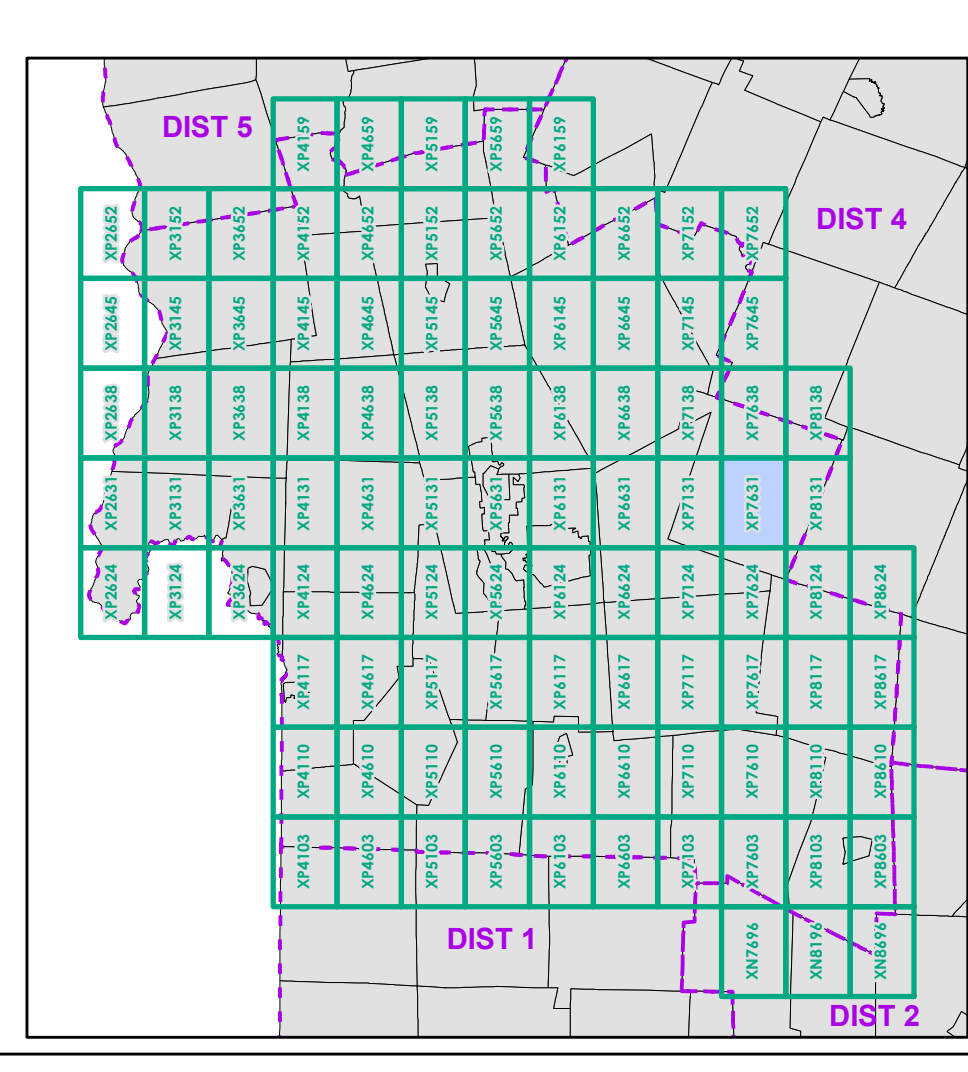
1,000 meter US National Grid
North American Datum 1983
Grid Zone Designation: 18T

Vermont State Plane Coordinate System
North American Datum of 1983
SPCS_Zone_Identifier: 4400
Geodetic Reference System 80
500-meter grid, Easting - Northing

Map generated: 08 August 2017

Contact information:
Vermont Agency of Transportation, Mapping Section
1 National Life Drive, Montpelier, VT 05633-5001
Telephone: 802-828-2800

This map was funded in part through grants from the Federal Highway Administration, U.S. Department of Transportation. The representation of the authors expressed herein do not necessarily state or reflect those of the U. S. Department of Transportation.



0 0.2 0.4 0.6 0.8 Miles

Scale 1:12,672 (printed size: 24 x 36 inches)

FIELD ASSESSMENT MAP SERIES

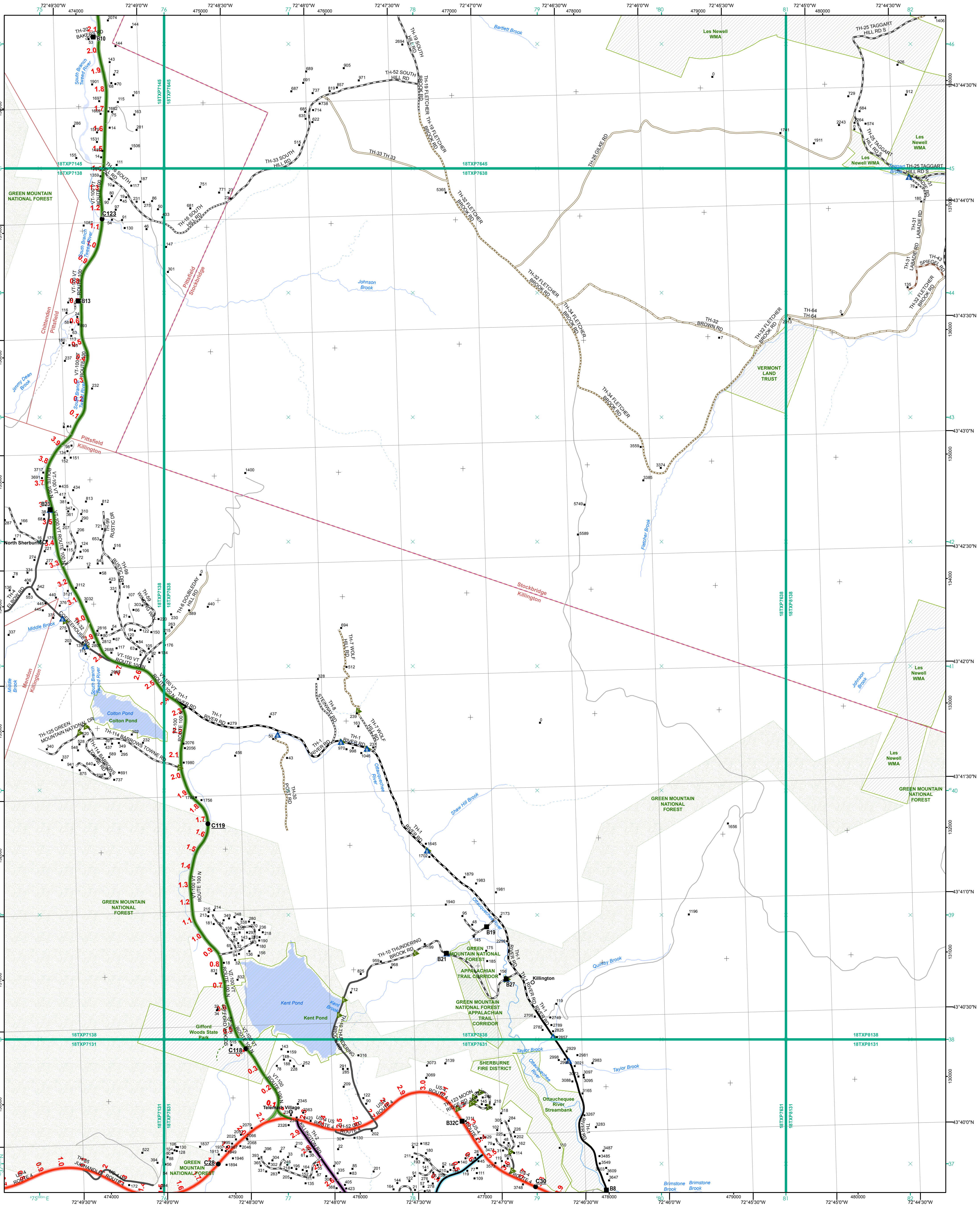
USNG Page #: 18TXP7631

Sheet ID: XP7631

District: 3

TOWNS INCLUDED ON SHEET

Bridgewater
Killington
Mendon



- Interstate
- Interstate Ramp
- Divided U.S. Highway
- U.S. Highway Ramp
- U.S. Highway
- State Highway - Paved
- State Highway - Gravel
- State Highway Ramp - Paved
- Class 1 - Paved
- Class 2 - Paved
- Class 2 - Gravel
- Class 2 - Graded Earth
- Class 3 - Paved
- Class 3 - Gravel
- Class 3 - Graded Earth
- Class 3 - Unimproved / Primitive
- Class 4 - Paved
- Class 4 - Gravel
- Class 4 - Graded Earth
- Class 4 - Unimproved / Primitive
- Class 4 - Impassable or Untraveled
- National or State Forest Highway
- Legal Trail
- Unconfirmed Legal Trail
- Private
- Discontinued
- Winter Road Closure

- Functional Class**
- 2 - Principal Arterial - Other Freeway
 - 3 - Principal Arterial - Other
 - 4 - Minor Arterial
 - 5 - Major Collector
 - 6 - Minor Collector
- Railroad**
- Railroad
 - Rail Trail
 - Airport
- Bridge-Culvert**
- State/Town Bridge or Culvert Greater than 20'
 - State Bridge or Culvert 6' - 20'
 - Bike Path Structure
 - Town Bridge 6' - 20'
 - Town Culvert 6' - 20'
 - VTrans Maintenance District Office
 - Named Lake-Pond
 - Unnamed Lake-Pond
 - Named River-Stream
 - Unnamed River-Stream
 - Public Land - State/Municipal
 - Green Mountain National Forest
 - District Boundary
 - Town Boundary

2.2 Distance along linear referenced highway (route log measure)

B20 / C20 State Bridge or Culvert Identifier
B20 / C20 Town Bridge or Culvert Identifier

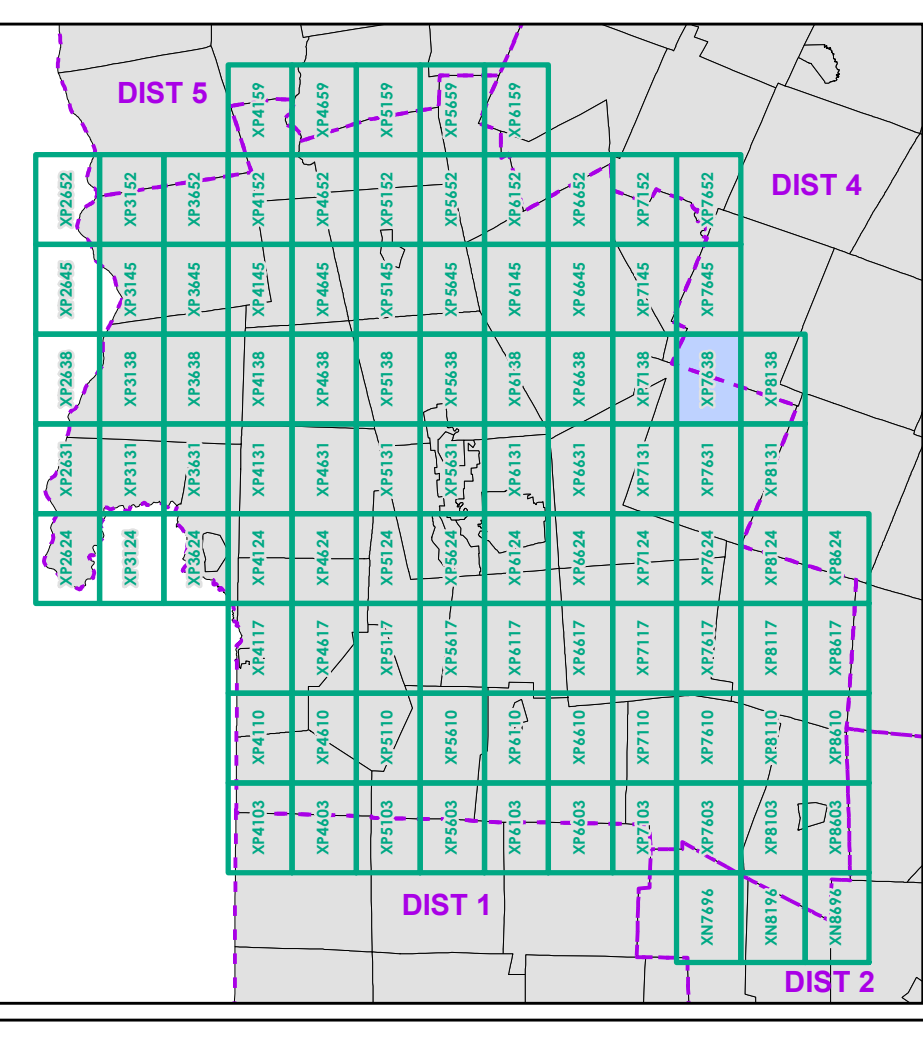
1,000 meter US National Grid
North American Datum 1983
Grid Zone Designation: 18T

Vermont State Plane Coordinate System
North American Datum of 1983
SPCS_Zone_Identifier: 4400
Geodetic Reference System 80
500-meter grid, Easting - Northing

Map generated: 08 August 2017

Contact information:
Vermont Agency of Transportation, Mapping Section
1 National Life Drive, Montpelier, VT 05633-5001
Telephone: 802-828-2800

This map was funded in part through grants from the Federal Highway Administration, U.S. Department of Transportation. The representation of the authors expressed herein do not necessarily state or reflect those of the U. S. Department of Transportation.



0 0.2 0.4 0.6 0.8 Miles

Scale 1:12,672 (printed size: 24 x 36 inches)

FIELD ASSESSMENT MAP SERIES

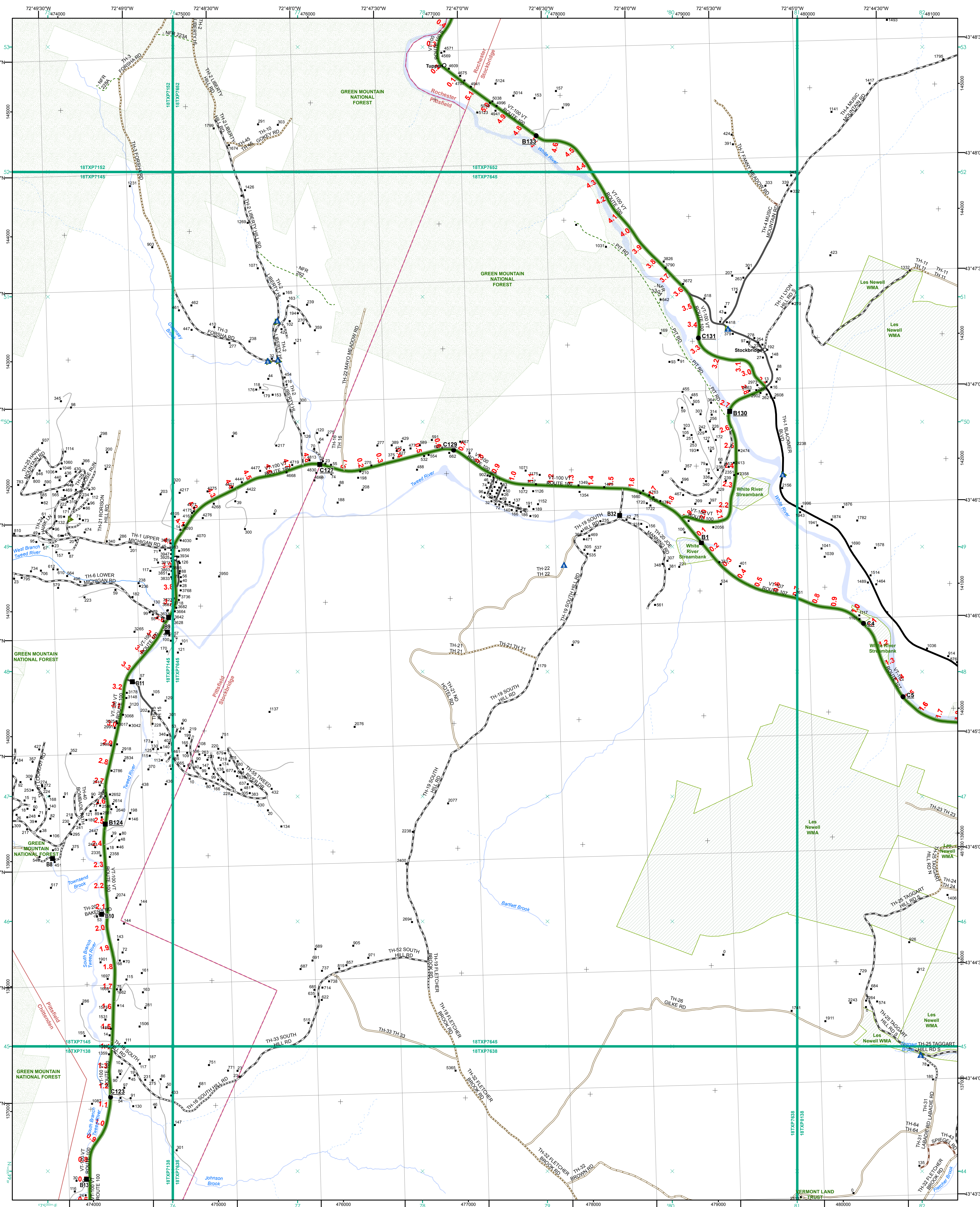
USNG Page #: 18TXP7638

Sheet ID: XP7638

District: 3

TOWNS INCLUDED ON SHEET

Chittenden
Killington
Mendon
Pittsfield
Stockbridge



- Interstate
- Interstate Ramp
- Divided U.S. Highway
- U.S. Highway Ramp
- U.S. Highway
- State Highway - Paved
- State Highway - Gravel
- State Highway Ramp - Paved
- Class 1 - Paved
- Class 2 - Paved
- Class 2 - Gravel
- Class 2 - Graded Earth
- Class 3 - Paved
- Class 3 - Gravel
- Class 3 - Graded Earth
- Class 3 - Unimproved / Primitive
- Class 4 - Paved
- Class 4 - Gravel
- Class 4 - Graded Earth
- Class 4 - Unimproved / Primitive
- Class 4 - Impassable or Untraveled
- National or State Forest Highway
- Legal Trail
- Unconfirmed Legal Trail
- Private
- Discontinued
- Winter Road Closure

- Functional Class**
- 2 - Principal Arterial - Other Freeway
 - 3 - Principal Arterial - Other
 - 4 - Minor Arterial
 - 5 - Major Collector
 - 6 - Minor Collector
- Railroad**
- Railroad
 - Rail Trail
 - Airport
- Bridge-Culvert**
- State/Town Bridge or Culvert Greater than 20'
 - State Bridge or Culvert 6' - 20'
 - Bike Path Structure
 - Town Bridge 6' - 20'
 - Town Culvert 6' - 20'
 - VT Trans Maintenance District Office
 - Named Lake-Pond
 - Unnamed Lake-Pond
 - Named River-Stream
 - Unnamed River-Stream
 - Public Land - State/Municipal
 - Green Mountain National Forest
 - District Boundary
 - Town Boundary

2.2 Distance along linear referenced highway (route log measure)

B20 / C20 State Bridge or Culvert Identifier
B20 / C20 Town Bridge or Culvert Identifier

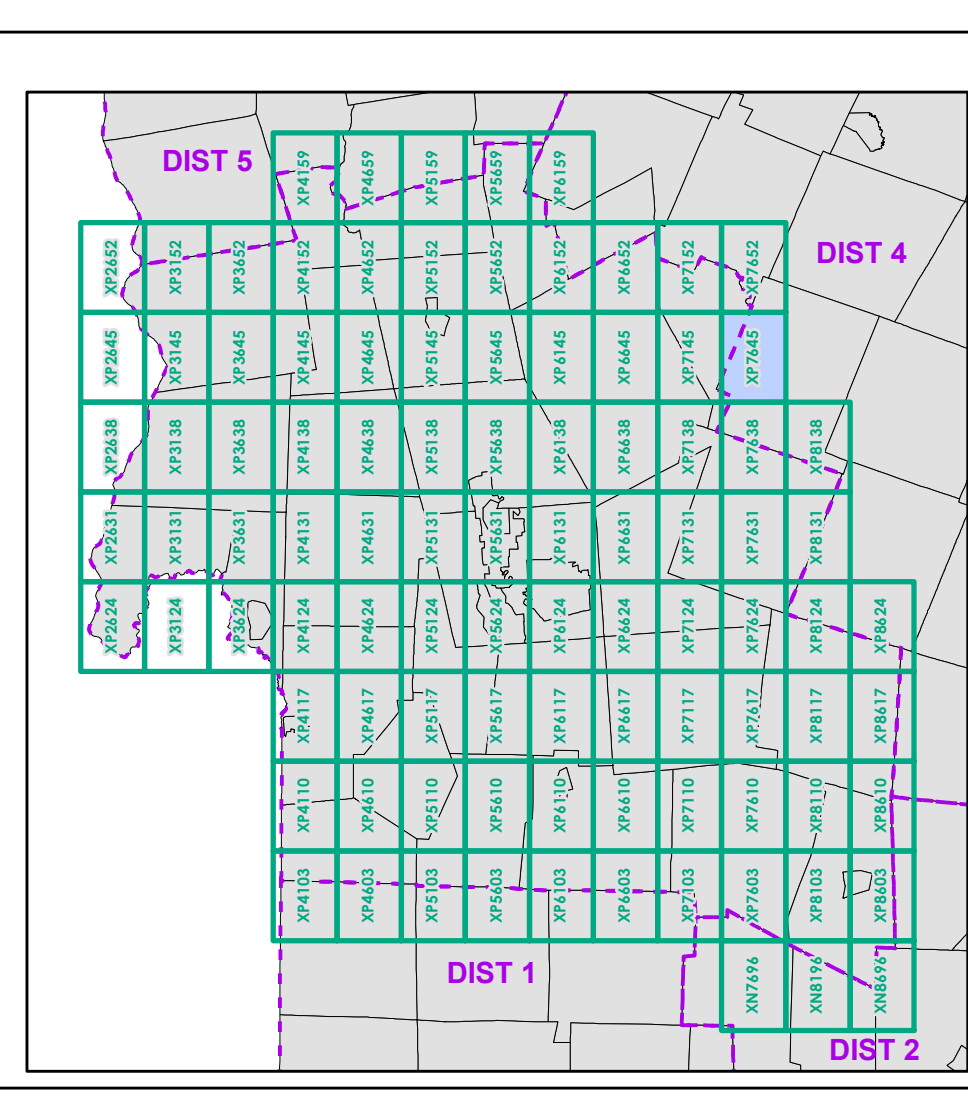
1,000 meter US National Grid
North American Datum 1983
Grid Zone Designation: 18T

Vermont State Plane Coordinate System
North American Datum of 1983
SPCS_Zone_Identifier: 4400
Geodetic Reference System 80
500-meter grid, Easting - Northing

Map generated: 08 August 2017

Contact information:
Vermont Agency of Transportation, Mapping Section
1 National Life Drive, Montpelier, VT 05633-5001
Telephone: 802-828-2800

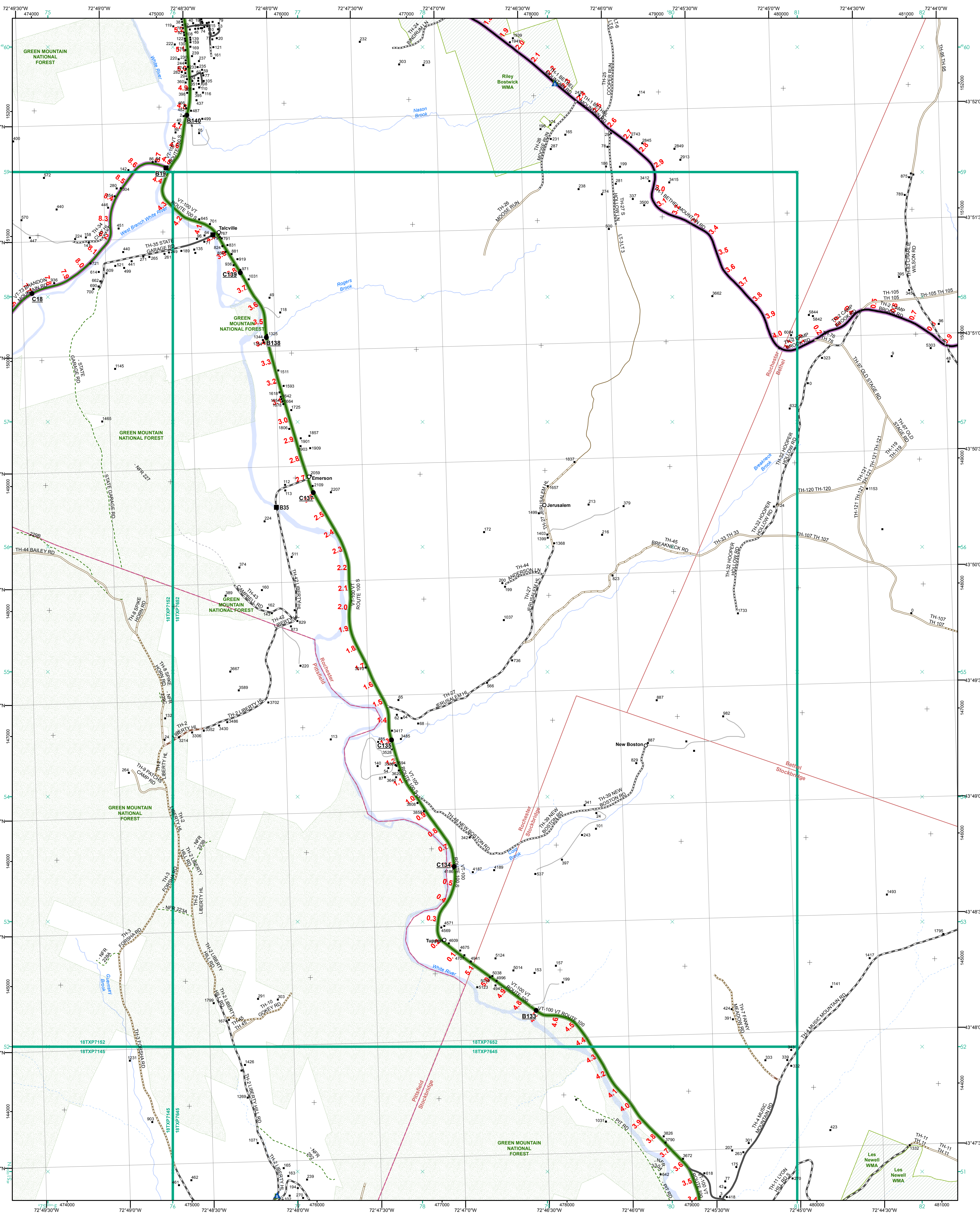
This map was funded in part through grants from the Federal Highway Administration, U.S. Department of Transportation. The representation of the authors expressed herein do not necessarily state or reflect those of the U. S. Department of Transportation.



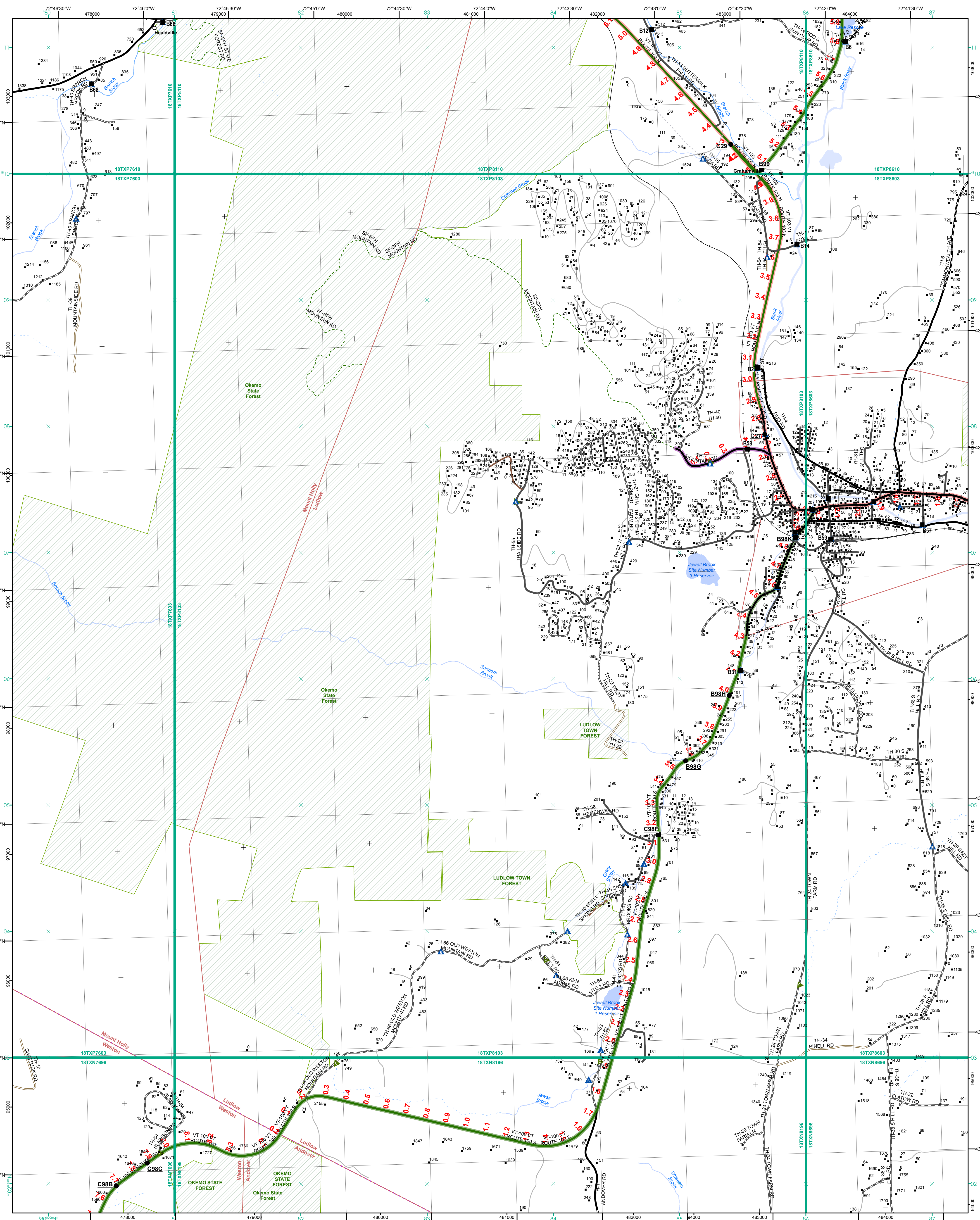
0 0.2 0.4 0.6 0.8 Miles
Scale 1:12,672 (printed size: 24 x 36 inches)

FIELD ASSESSMENT MAP SERIES
USNG Page #: 18TXP7645
Sheet ID: XP7645
District: 3

TOWNS INCLUDED ON SHEET
Chittenden
Pittsfield
Rochester
Stockbridge



<ul style="list-style-type: none"> — Interstate — Interstate Ramp — Divided U.S. Highway — U.S. Highway Ramp — U.S. Highway — State Highway - Paved — State Highway - Gravel — State Highway Ramp - Paved — Class 1 - Paved — Class 2 - Paved — Class 2 - Gravel — Class 2 - Graded Earth — Class 3 - Paved — Class 3 - Gravel — Class 3 - Graded Earth — Class 3 - Unimproved / Primitive — Class 4 - Paved — Class 4 - Gravel — Class 4 - Graded Earth — Class 4 - Unimproved / Primitive — Class 4 - Impassable or Untraveled — National or State Forest Highway — Legal Trail — Unconfirmed Legal Trail — Private — Discontinued — Winter Road Closure 	<p>Functional Class</p> <ul style="list-style-type: none"> — 2 - Principal Arterial - Other Freeway — 3 - Principal Arterial - Other — 4 - Minor Arterial — 5 - Major Collector — 6 - Minor Collector <p>Railroad</p> <ul style="list-style-type: none"> — Railroad — Rail Trail — Airport <p>Bridge-Culvert</p> <ul style="list-style-type: none"> — State/Town Bridge or Culvert Greater than 20' — State Bridge or Culvert 6' - 20' — Bike Path Structure — Town Bridge 6' - 20' — Town Culvert 6' - 20' <p>Other</p> <ul style="list-style-type: none"> — VT Trans Maintenance District Office — Named Lake-Pond — Unnamed Lake-Pond — Named River-Stream — Unnamed River-Stream — Public Land - State/Municipal — Green Mountain National Forest — District Boundary — Town Boundary 	<p>2.2 Distance along linear referenced highway (route log measure)</p> <p>B20 / C20 State Bridge or Culvert Identifier B20 / C20 Town Bridge or Culvert Identifier</p> <p>1,000 meter US National Grid North American Datum 1983 Grid Zone Designation: 18T</p> <p>Vermont State Plane Coordinate System North American Datum of 1983 SPCS_Zone_Identifier: 4400 Geodetic Reference System 80 500-meter grid, Easting - Northing</p> <p>Map generated: 08 August 2017</p> <p>Contact information: Vermont Agency of Transportation, Mapping Section 1 National Life Drive, Montpelier, VT 05633-5001 Telephone: 802-828-2800</p> <p>This map was funded in part through grants from the Federal Highway Administration, U.S. Department of Transportation. The representation of the authors expressed herein do not necessarily state or reflect those of the U. S. Department of Transportation.</p>		<p>0 0.2 0.4 0.6 0.8 Miles</p> <p>Scale 1:12,672 (printed size: 24 x 36 inches)</p> <p>FIELD ASSESSMENT MAP SERIES</p> <p>USNG Page #: 18TXP7652</p> <p>Sheet ID: XP7652</p> <p>District: 3</p> <p>TOWNS INCLUDED ON SHEET</p> <p>Bethel Pittsfield Rochester Stockbridge</p>
---	--	---	--	--



- Interstate
- Interstate Ramp
- Divided U.S. Highway
- U.S. Highway Ramp
- U.S. Highway
- State Highway - Paved
- State Highway - Gravel
- State Highway Ramp - Paved
- Class 1 - Paved
- Class 2 - Paved
- Class 2 - Gravel
- Class 2 - Graded Earth
- Class 3 - Paved
- Class 3 - Gravel
- Class 3 - Graded Earth
- Class 3 - Unimproved / Primitive
- Class 4 - Paved
- Class 4 - Gravel
- Class 4 - Graded Earth
- Class 4 - Unimproved / Primitive
- Class 4 - Impassable or Untraveled
- National or State Forest Highway
- Legal Trail
- Unconfirmed Legal Trail
- Private
- Discontinued
- Winter Road Closure

Functional Class

- 2 - Principal Arterial - Other Freeway
- 3 - Principal Arterial - Other
- 4 - Minor Arterial
- 5 - Major Collector
- 6 - Minor Collector

Railroad

- Railroad
- Rail Trail
- Airport

Bridge-Culvert

- State/Town Bridge or Culvert Greater than 20'
- State Bridge or Culvert 6' - 20'
- Bike Path Structure
- Town Bridge 6' - 20'
- Town Culvert 6' - 20'
- VT Trans Maintenance District Office
- Named Lake-Pond
- Unnamed Lake-Pond
- Named River-Stream
- Unnamed River-Stream
- Public Land - State/Municipal
- Green Mountain National Forest
- District Boundary
- Town Boundary

2.2 Distance along linear referenced highway (route log measure)

B20 / C20 State Bridge or Culvert Identifier
B20 / C20 Town Bridge or Culvert Identifier

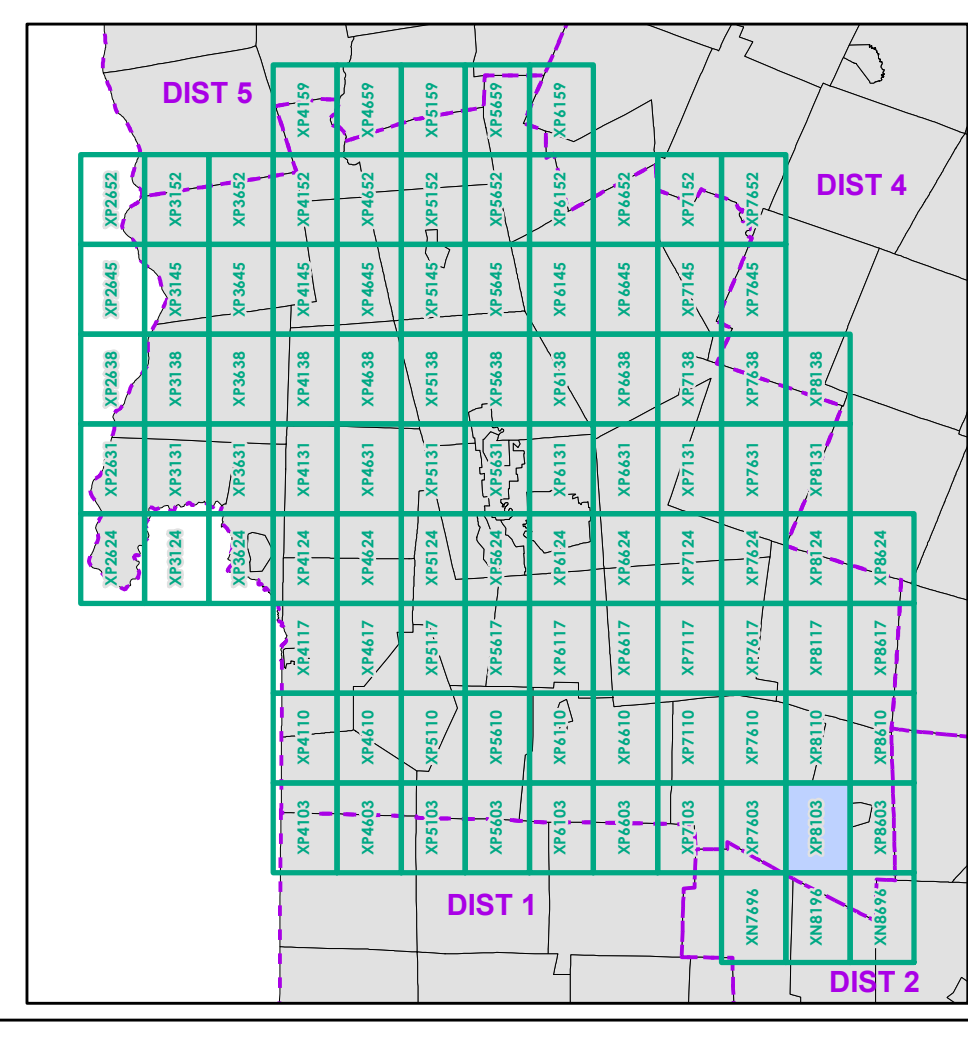
1,000 meter US National Grid
 North American Datum 1983
 Grid Zone Designation: 18T

Vermont State Plane Coordinate System
 North American Datum of 1983
 SPCS_Zone_Identifier: 4400
 Geodetic Reference System 80
 500-meter grid, Easting - Northing

Map generated: 08 August 2017

Contact information:
 Vermont Agency of Transportation, Mapping Section
 1 National Life Drive, Montpelier, VT 05633-5001
 Telephone: 802-828-2800

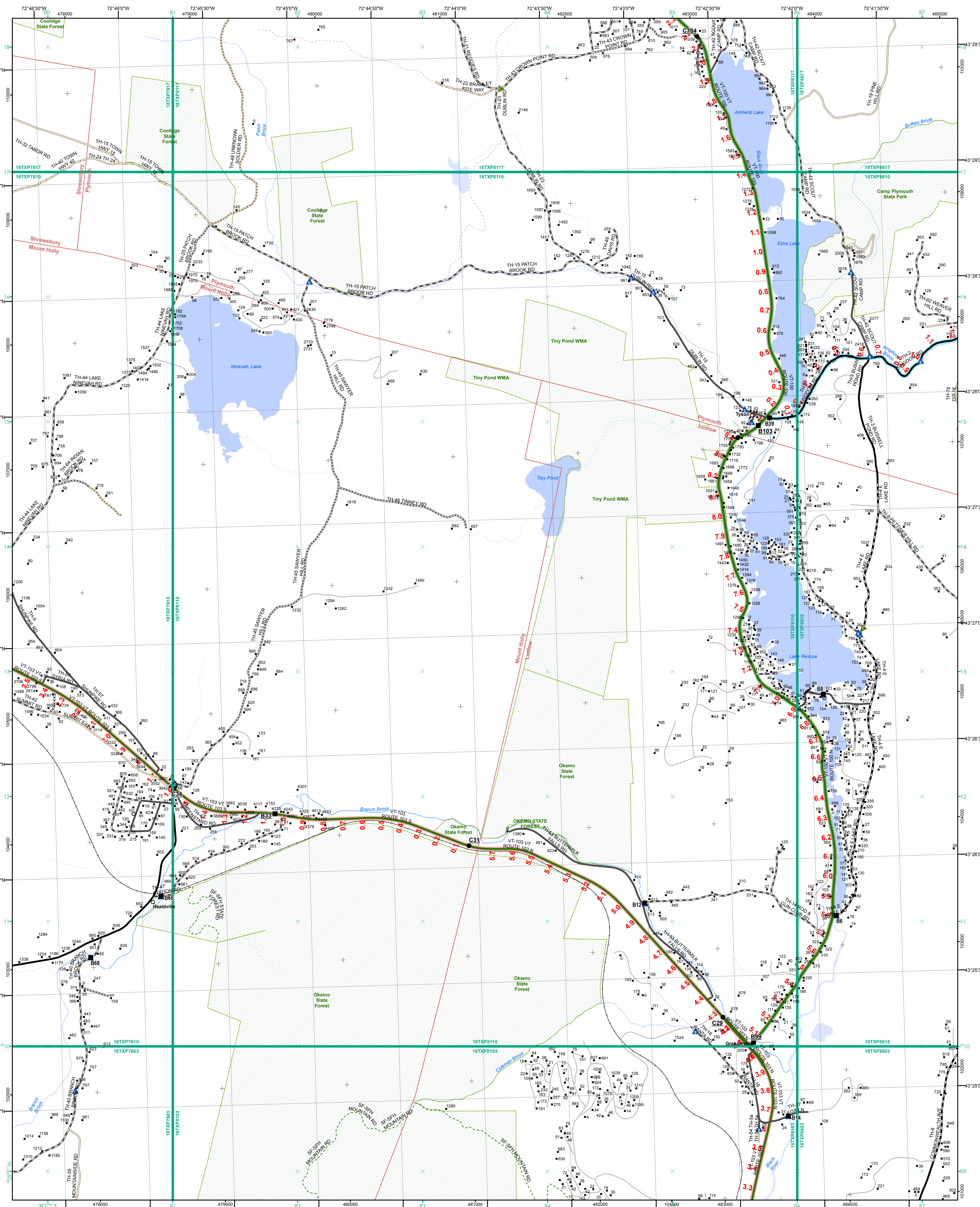
This map was funded in part through grants from the Federal Highway Administration, U.S. Department of Transportation. The representation of the authors expressed herein do not necessarily state or reflect those of the U. S. Department of Transportation.



0 0.2 0.4 0.6 0.8 Miles
 Scale 1:12,672 (printed size: 24 x 36 inches)

FIELD ASSESSMENT MAP SERIES
 USNG Page #: 18TXP8103
 Sheet ID: XP8103
 District: 3

TOWNS INCLUDED ON SHEET
 Andover
 Ludlow
 Ludlow Village
 Mount Holly
 Weston



- Interstate
- Interstate Ramp
- Divided U.S. Highway
- U.S. Highway Ramp
- U.S. Highway
- State Highway - Paved
- State Highway - Gravel
- State Highway Ramp - Paved
- Class 1 - Paved
- Class 2 - Paved
- Class 2 - Gravel
- Class 2 - Graded Earth
- Class 3 - Paved
- Class 3 - Gravel
- Class 3 - Graded Earth
- Class 3 - Unimproved / Primitive
- Class 4 - Paved
- Class 4 - Gravel
- Class 4 - Graded Earth
- Class 4 - Unimproved / Primitive
- Class 4 - Impassable or Untraveled
- National or State Forest Highway
- Legal Trail
- Unconfirmed Legal Trail
- Private
- Discontinued
- Winter Road Closure

- Functional Class**
- 2 - Principal Arterial - Other Freeway
 - 3 - Principal Arterial - Other
 - 4 - Minor Arterial
 - 5 - Major Collector
 - 6 - Minor Collector
- Railroad**
- Railroad
 - Rail Trail
 - Airport
- Bridge/Culvert**
- State/Town Bridge or Culvert Greater than 20'
 - State Bridge or Culvert 6' - 20'
 - Bike Path Structure
 - ▲ Town Bridge 6' - 20'
 - ▲ Town Culvert 6' - 20'
 - D VTTrans Maintenance District Office
 - Named Lake-Pond
 - Unnamed Lake-Pond
 - Named River-Stream
 - Unnamed River-Stream
 - Public Land - State/Municipal
 - Green Mountain National Forest
 - District Boundary
 - Town Boundary

— 2.2 Distance along linear referenced highway (route log measure)

B20 / C20 State Bridge or Culvert Identifier
B20 / C20 Town Bridge or Culvert Identifier

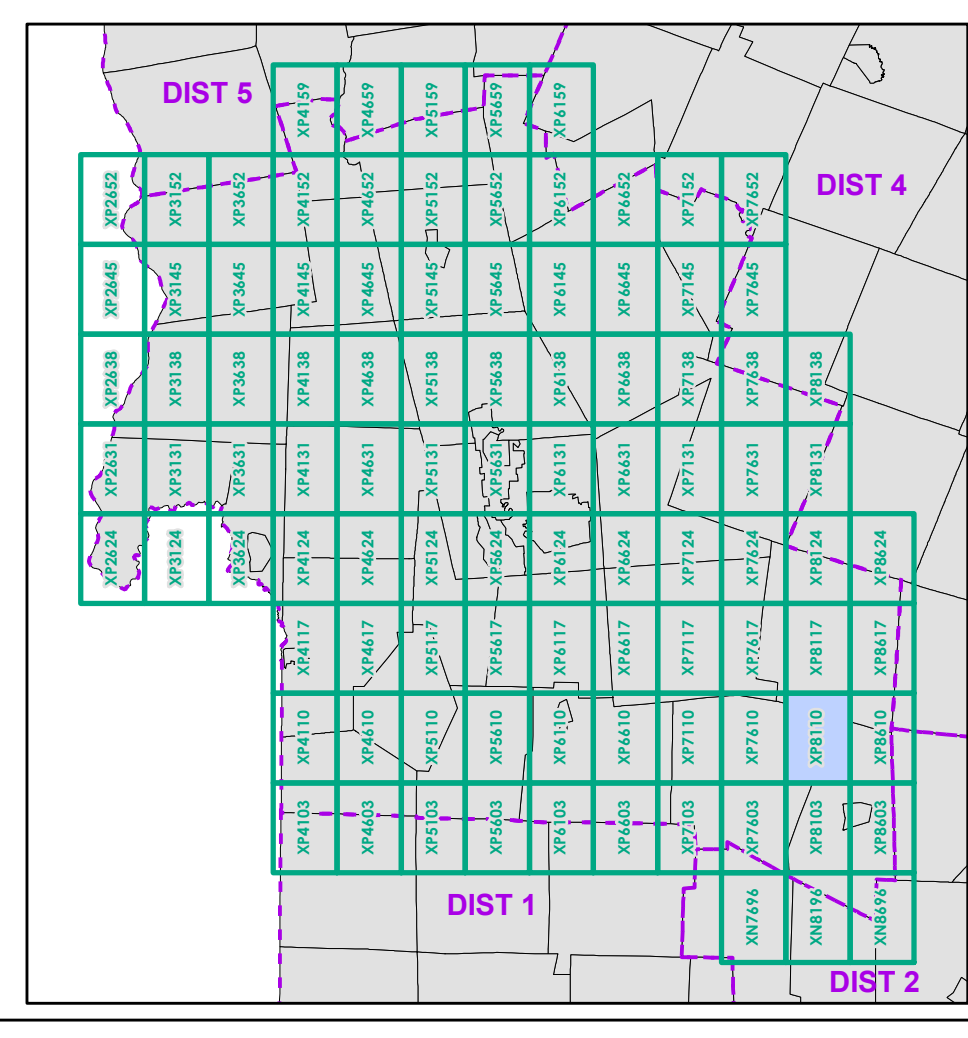
— 1,000 meter US National Grid
— North American Datum 1983
— Grid Zone Designation: 18T

Vermont State Plane Coordinate System
 North American Datum of 1983
 SPCS_Zone_Identifier: 4400
 Geodetic Reference System 80
 500-meter grid, Easting - Northing

Map generated: 08 August 2017

Contact information:
 Vermont Agency of Transportation, Mapping Section
 1 National Life Drive, Montpelier, VT 05633-5001
 Telephone: 802-828-2800

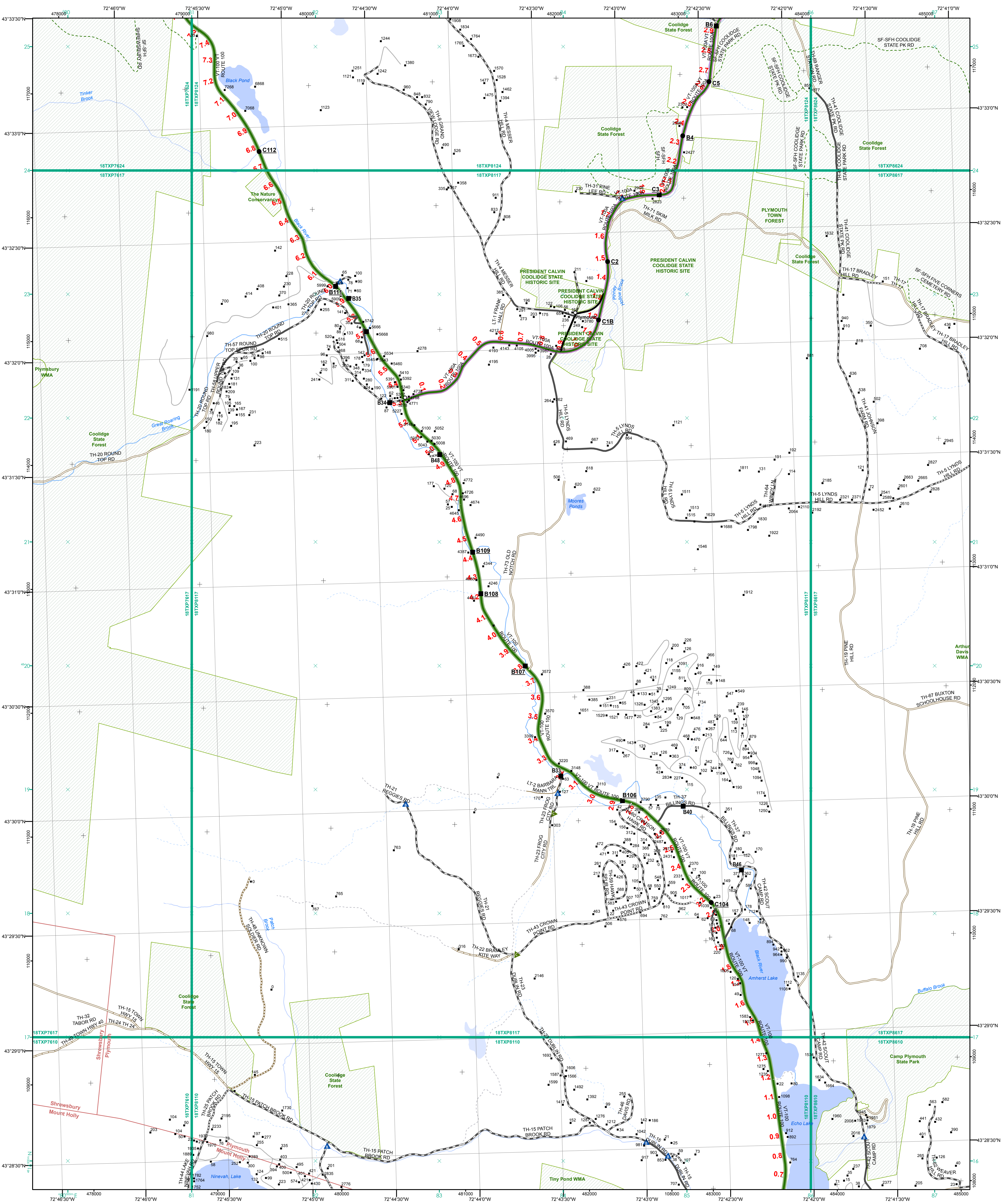
This map was funded in part through grants from the Federal Highway Administration, U.S. Department of Transportation. The representation of the authors expressed herein do not necessarily state or reflect those of the U. S. Department of Transportation.



0 0.2 0.4 0.6 0.8 Miles
 Scale 1:12,672 (printed size: 24 x 36 inches)

FIELD ASSESSMENT MAP SERIES
 USNG Page #: 18TXP8110
 Sheet ID: XP8110
 District: 3

TOWNS INCLUDED ON SHEET
 Ludlow
 Mount Holly
 Plymouth
 Shrewsbury



- Interstate
- Interstate Ramp
- Divided U.S. Highway
- U.S. Highway Ramp
- U.S. Highway
- State Highway - Paved
- State Highway - Gravel
- State Highway Ramp - Paved
- Class 1 - Paved
- Class 2 - Paved
- Class 2 - Gravel
- Class 2 - Graded Earth
- Class 3 - Paved
- Class 3 - Gravel
- Class 3 - Graded Earth
- Class 3 - Unimproved / Primitive
- Class 4 - Paved
- Class 4 - Gravel
- Class 4 - Graded Earth
- Class 4 - Unimproved / Primitive
- Class 4 - Impassable or Untraveled
- National or State Forest Highway
- Legal Trail
- Unconfirmed Legal Trail
- Private
- Discontinued
- Winter Road Closure

- Functional Class**
- 2 - Principal Arterial - Other Freeway
 - 3 - Principal Arterial - Other
 - 4 - Minor Arterial
 - 5 - Major Collector
 - 6 - Minor Collector
- Railroad**
- Railroad
 - Rail Trail
 - Airport
- Bridge-Culvert**
- State/Town Bridge or Culvert Greater than 20'
 - State Bridge or Culvert 6' - 20'
 - Bike Path Structure
 - Town Bridge 6' - 20'
 - Town Culvert 6' - 20'
 - VTtrans Maintenance District Office
 - Named Lake-Pond
 - Unnamed Lake-Pond
 - Named River-Stream
 - Unnamed River-Stream
 - Public Land - State/Municipal
 - Green Mountain National Forest
 - District Boundary
 - Town Boundary

2.2 Distance along linear referenced highway (route log measure)

B20 / C20 State Bridge or Culvert Identifier
B20 / C20 Town Bridge or Culvert Identifier

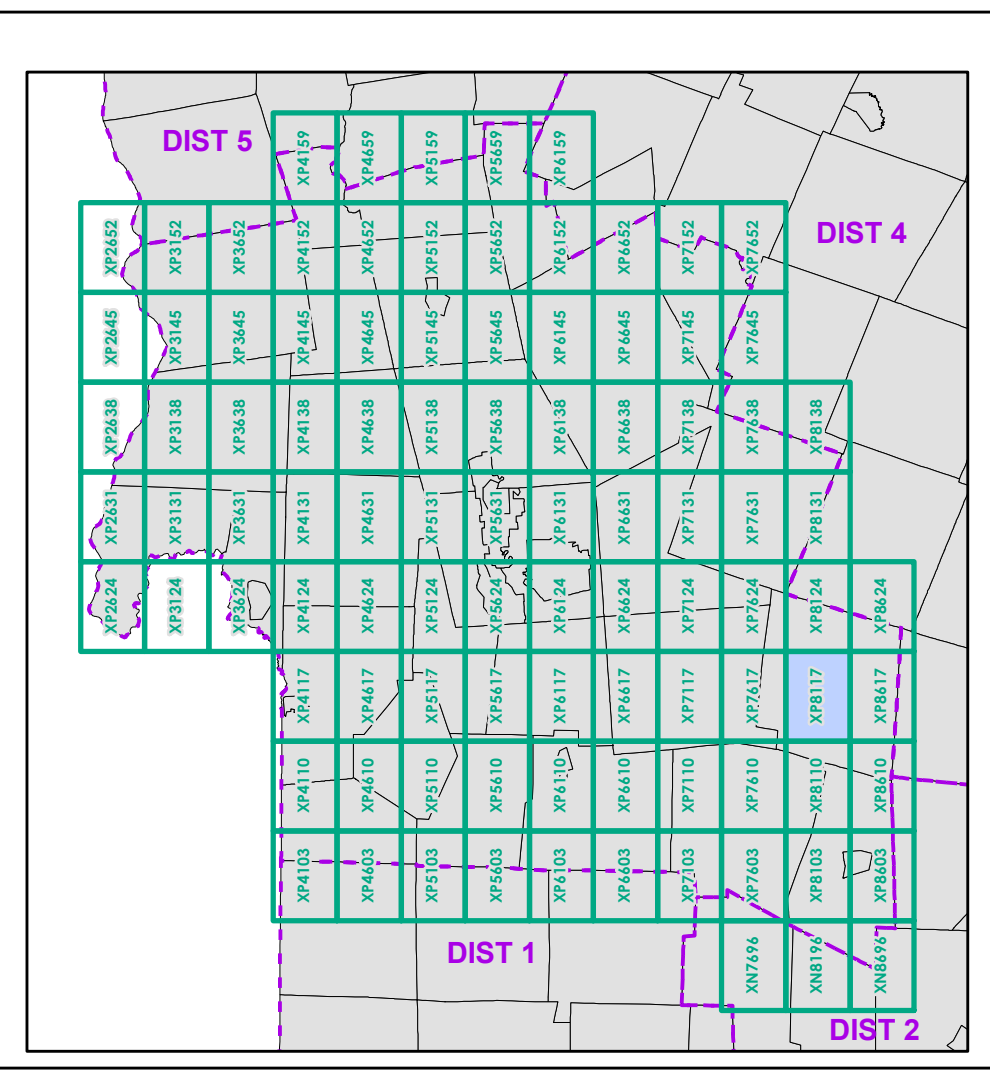
1,000 meter US National Grid
North American Datum 1983
Grid Zone Designation: 18T

Vermont State Plane Coordinate System
North American Datum of 1983
SPCS_Zone_Identifier: 4400
Geodetic Reference System 80
500-meter grid, Easting - Northing

Map generated: 08 August 2017

Contact information:
Vermont Agency of Transportation, Mapping Section
1 National Life Drive, Montpelier, VT 05633-5001
Telephone: 802-828-2800

This map was funded in part through grants from the Federal Highway Administration, U.S. Department of Transportation. The representation of the authors expressed herein do not necessarily state or reflect those of the U. S. Department of Transportation.



0 0.2 0.4 0.6 0.8 Miles

Scale 1:12,672 (printed size: 24 x 36 inches)

FIELD ASSESSMENT MAP SERIES

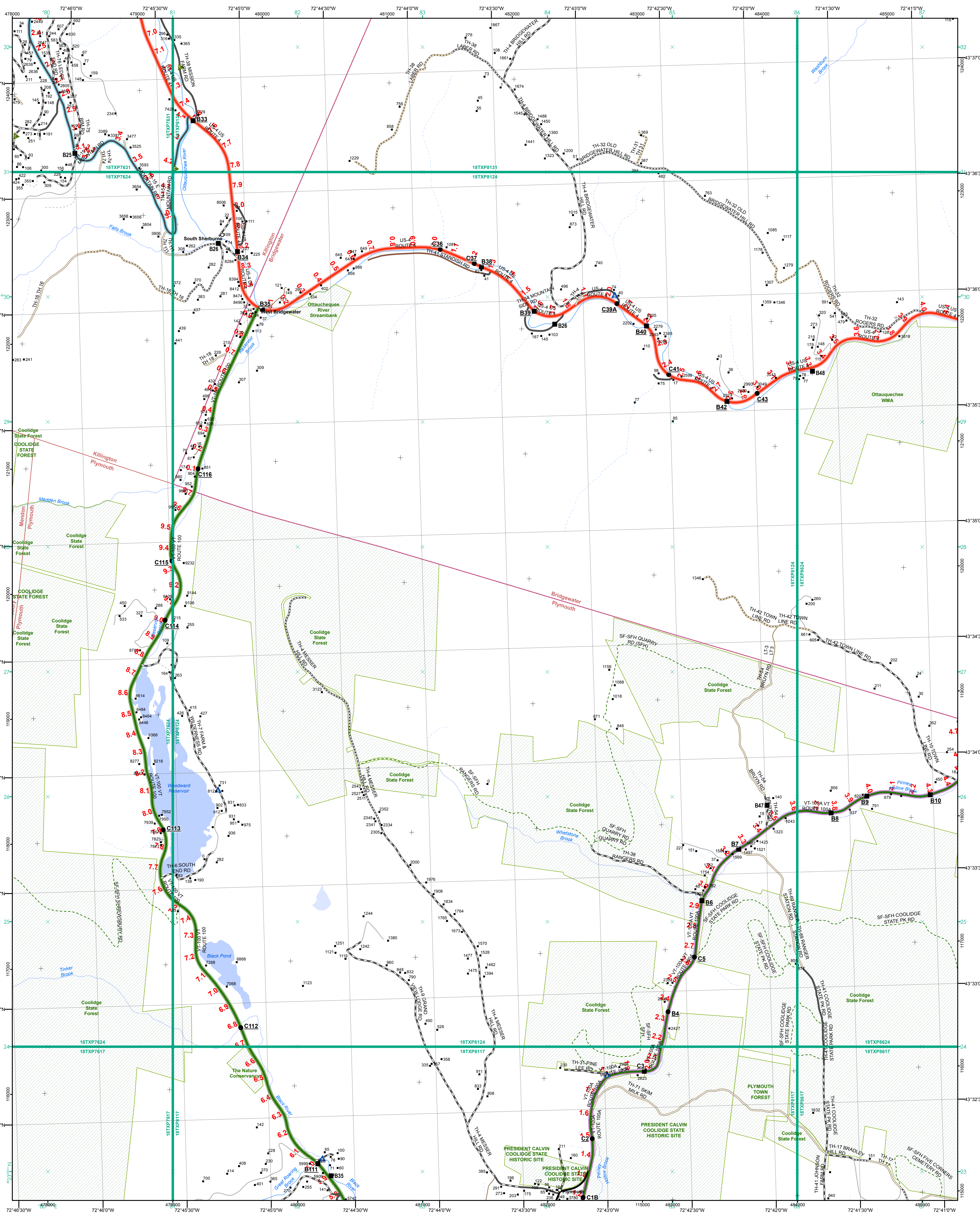
USNG Page #: 18TXP8117

Sheet ID: XP8117

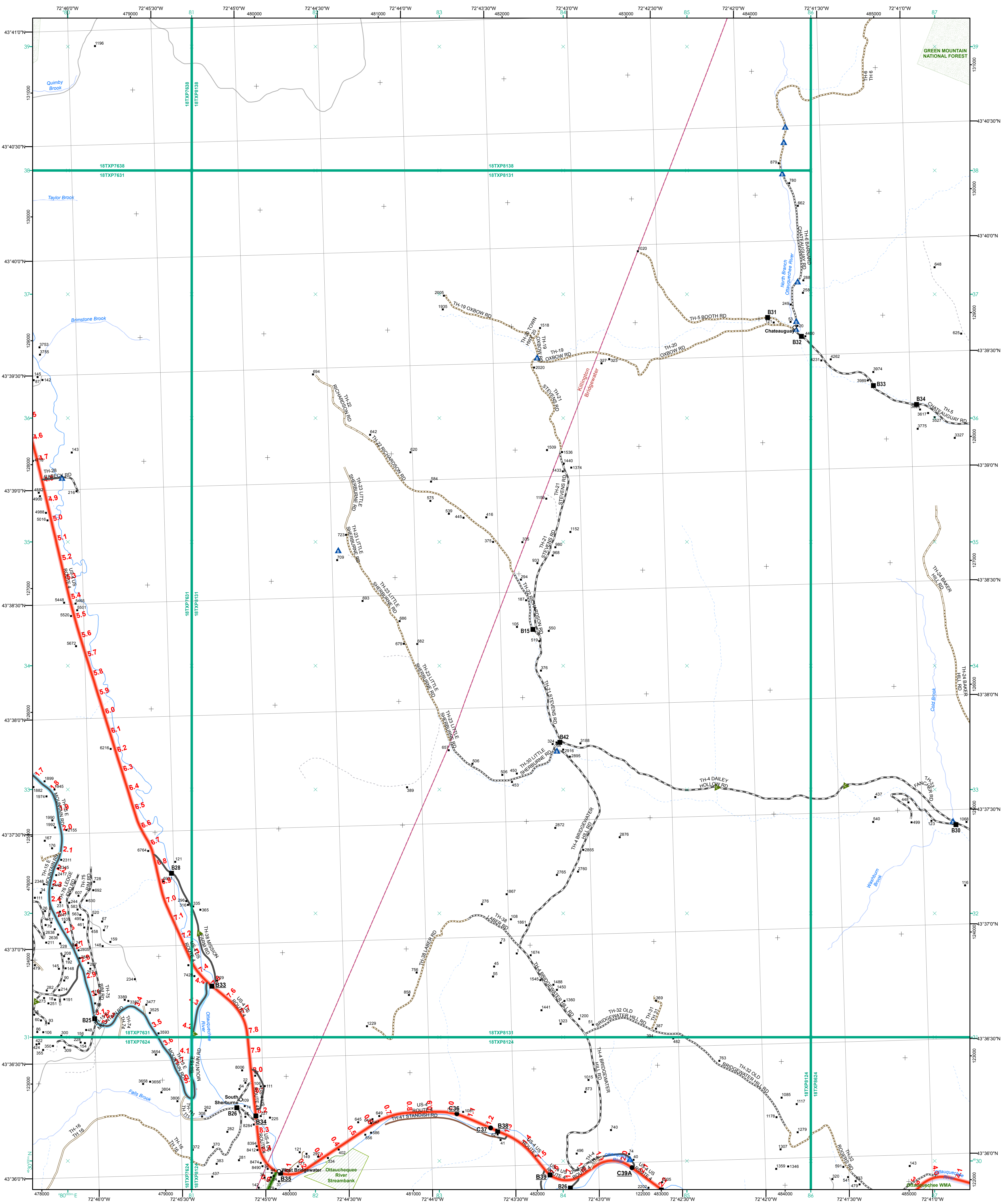
District: 3

TOWNS INCLUDED ON SHEET

Mount Holly
Plymouth
Shrewsbury

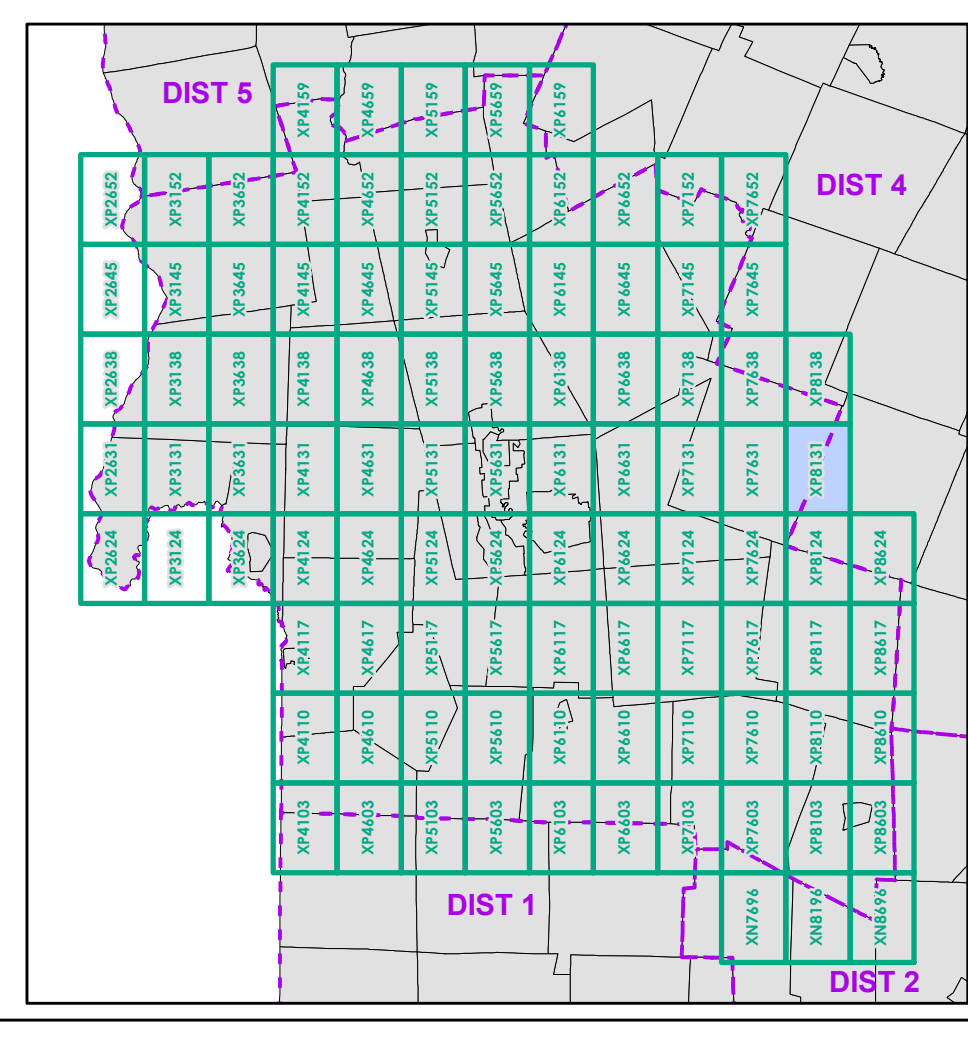


<ul style="list-style-type: none"> — Interstate — Interstate Ramp — Divided U.S. Highway — U.S. Highway Ramp — U.S. Highway — State Highway - Paved — State Highway - Gravel — State Highway Ramp - Paved — Class 1 - Paved — Class 2 - Paved — Class 2 - Gravel — Class 3 - Paved — Class 3 - Gravel — Class 3 - Graded Earth — Class 3 - Unimproved / Primitive — Class 4 - Paved — Class 4 - Gravel — Class 4 - Graded Earth — Class 4 - Unimproved / Primitive — Class 4 - Impassable or Untraveled — National or State Forest Highway — Legal Trail — Unconfirmed Legal Trail — Private — Discontinued — Winter Road Closure 	<p>Functional Class</p> <ul style="list-style-type: none"> — 2 - Principal Arterial - Other Freeway — 3 - Principal Arterial - Other — 4 - Minor Arterial — 5 - Major Collector — 6 - Minor Collector <p>Railroad</p> <ul style="list-style-type: none"> — Railroad — Rail Trail — Airport <p>Bridge-Culvert</p> <ul style="list-style-type: none"> ● State/Town Bridge or Culvert Greater than 20' ● State Bridge or Culvert 6' - 20' ● Bike Path Structure ● Town Bridge 6' - 20' ● Town Culvert 6' - 20' D VT Trans Maintenance District Office — Named Lake-Pond — Unnamed Lake-Pond — Named River-Stream — Unnamed River-Stream — Public Land - State/Municipal — Green Mountain National Forest — District Boundary — Town Boundary 	<p>2.2 Distance along linear referenced highway (route log measure)</p> <p>B20 / C20 State Bridge or Culvert Identifier B20 / C20 Town Bridge or Culvert Identifier</p> <p>1,000 meter US National Grid North American Datum 1983 Grid Zone Designation: 18T</p> <p>Vermont State Plane Coordinate System North American Datum of 1983 SPCS_Zone_Identifier: 4400 Geodetic Reference System 80 500-meter grid, Easting - Northing</p> <p>Map generated: 08 August 2017</p> <p>Contact information: Vermont Agency of Transportation, Mapping Section 1 National Life Drive, Montpelier, VT 05633-5001 Telephone: 802-828-2800</p> <p>This map was funded in part through grants from the Federal Highway Administration, U.S. Department of Transportation. The representation of the authors expressed herein do not necessarily state or reflect those of the U. S. Department of Transportation.</p>	<p>0 0.2 0.4 0.6 0.8 Miles</p> <p>Scale 1:12,672 (printed size: 24 x 36 inches)</p> <p>FIELD ASSESSMENT MAP SERIES USNG Page #: 18TXP8124 Sheet ID: XP8124 District: 3</p> <p>TOWNS INCLUDED ON SHEET Bridgewater Killington Mendon Plymouth Shrewsbury</p>
--	--	--	---



- Interstate
- Interstate Ramp
- Divided U.S. Highway
- U.S. Highway Ramp
- U.S. Highway
- State Highway - Paved
- State Highway - Gravel
- State Highway Ramp - Paved
- Class 1 - Paved
- Class 2 - Paved
- Class 2 - Gravel
- Class 2 - Graded Earth
- Class 3 - Paved
- Class 3 - Gravel
- Class 3 - Graded Earth
- Class 3 - Unimproved / Primitive
- Class 4 - Paved
- Class 4 - Gravel
- Class 4 - Graded Earth
- Class 4 - Unimproved / Primitive
- Class 4 - Impassable or Untraveled
- National or State Forest Highway
- Legal Trail
- Unconfirmed Legal Trail
- Private
- Discontinued
- Winter Road Closure

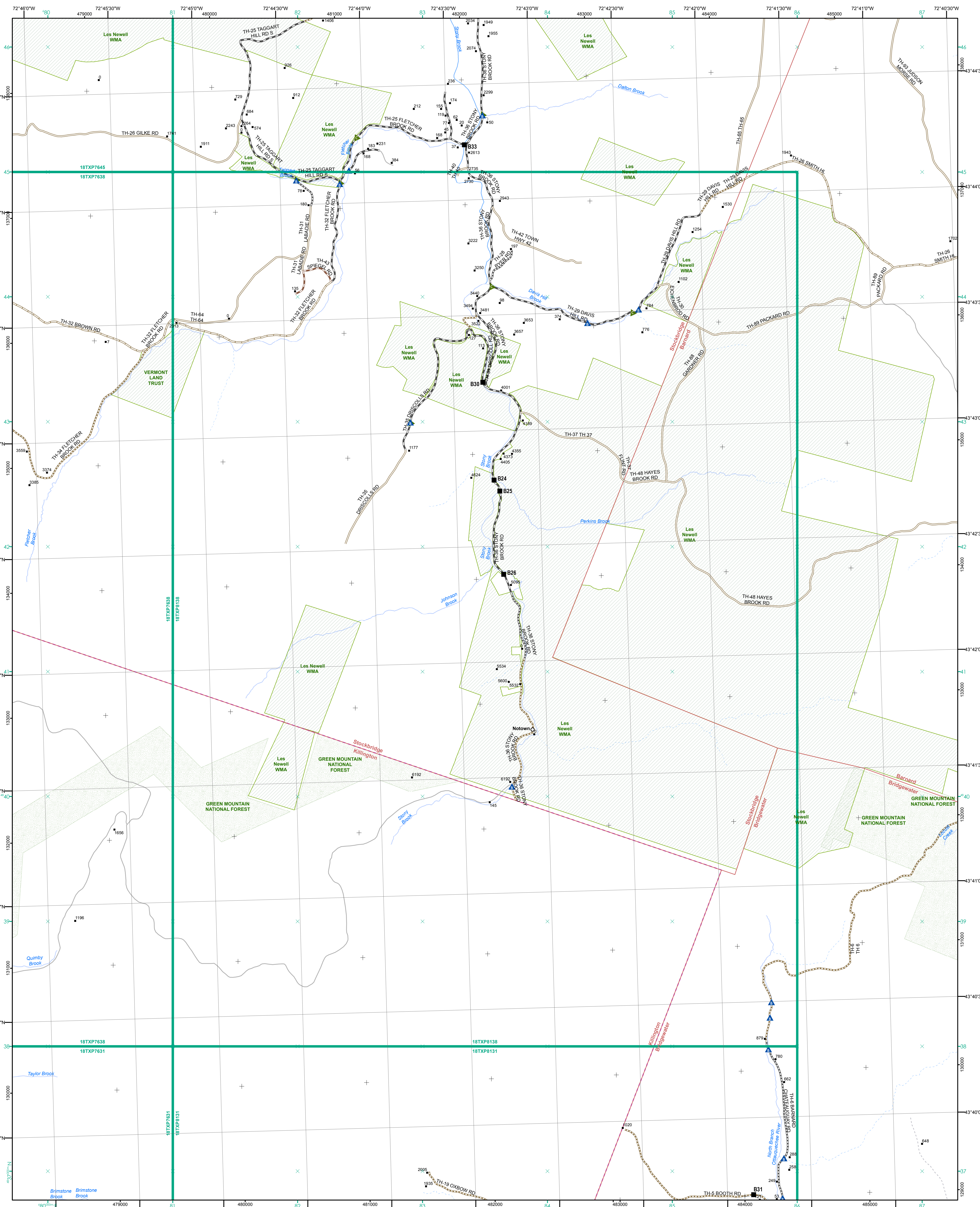
- Functional Class**
- 2 - Principal Arterial - Other Freeway
 - 3 - Principal Arterial - Other
 - 4 - Minor Arterial
 - 5 - Major Collector
 - 6 - Minor Collector
- Railroad**
- Railroad
 - Rail Trail
 - Airport
- Bridge-Culvert**
- State/Town Bridge or Culvert Greater than 20'
 - State Bridge or Culvert 6' - 20'
 - Bike Path Structure
 - Town Bridge 6' - 20'
 - Town Culvert 6' - 20'
 - VTrans Maintenance District Office
 - Named Lake-Pond
 - Unnamed Lake-Pond
 - Named River-Stream
 - Unnamed River-Stream
 - Public Land - State/Municipal
 - Green Mountain National Forest
 - District Boundary
 - Town Boundary
- 2.2 Distance along linear referenced highway (route log measure)**
- B20 / C20 State Bridge or Culvert Identifier**
B20 / C20 Town Bridge or Culvert Identifier
- 1,000 meter US National Grid
 North American Datum 1983
 Grid Zone Designation: 18T
- Vermont State Plane Coordinate System
 North American Datum of 1983
 SPCS_Zone_Identifier: 4400
 Geodetic Reference System 80
 500-meter grid, Easting - Northing
- Map generated: 08 August 2017
- Contact information:
 Vermont Agency of Transportation, Mapping Section
 1 National Life Drive, Montpelier, VT 05633-5001
 Telephone: 802-828-2800
- This map was funded in part through grants from the Federal Highway Administration, U.S. Department of Transportation. The representation of the authors expressed herein do not necessarily state or reflect those of the U. S. Department of Transportation.



0 0.2 0.4 0.6 0.8 Miles
 Scale 1:12,672 (printed size: 24 x 36 inches)

FIELD ASSESSMENT MAP SERIES
 USNG Page #: 18TXP8131
 Sheet ID: XP8131
 District: 3

TOWNS INCLUDED ON SHEET
 Bridgewater
 Killington



Functional Class

- 2 - Principal Arterial - Other Freeway
- 3 - Principal Arterial - Other
- 4 - Minor Arterial
- 5 - Major Collector
- 6 - Minor Collector

Railroad

- Railroad
- Rail Trail
- Airport

Bridge-Culvert

- State/Town Bridge or Culvert Greater than 20'
- State Bridge or Culvert 6' - 20'
- Bike Path Structure
- Town Bridge 6' - 20'
- Town Culvert 6' - 20'
- VT Trans Maintenance District Office
- Named Lake-Pond
- Unnamed Lake-Pond
- Named River-Stream
- Unnamed River-Stream
- Public Land - State/Municipal
- Green Mountain National Forest
- District Boundary
- Town Boundary

2.2 Distance along linear referenced highway (route log measure)

B20 / C20 State Bridge or Culvert Identifier
B20 / C20 Town Bridge or Culvert Identifier

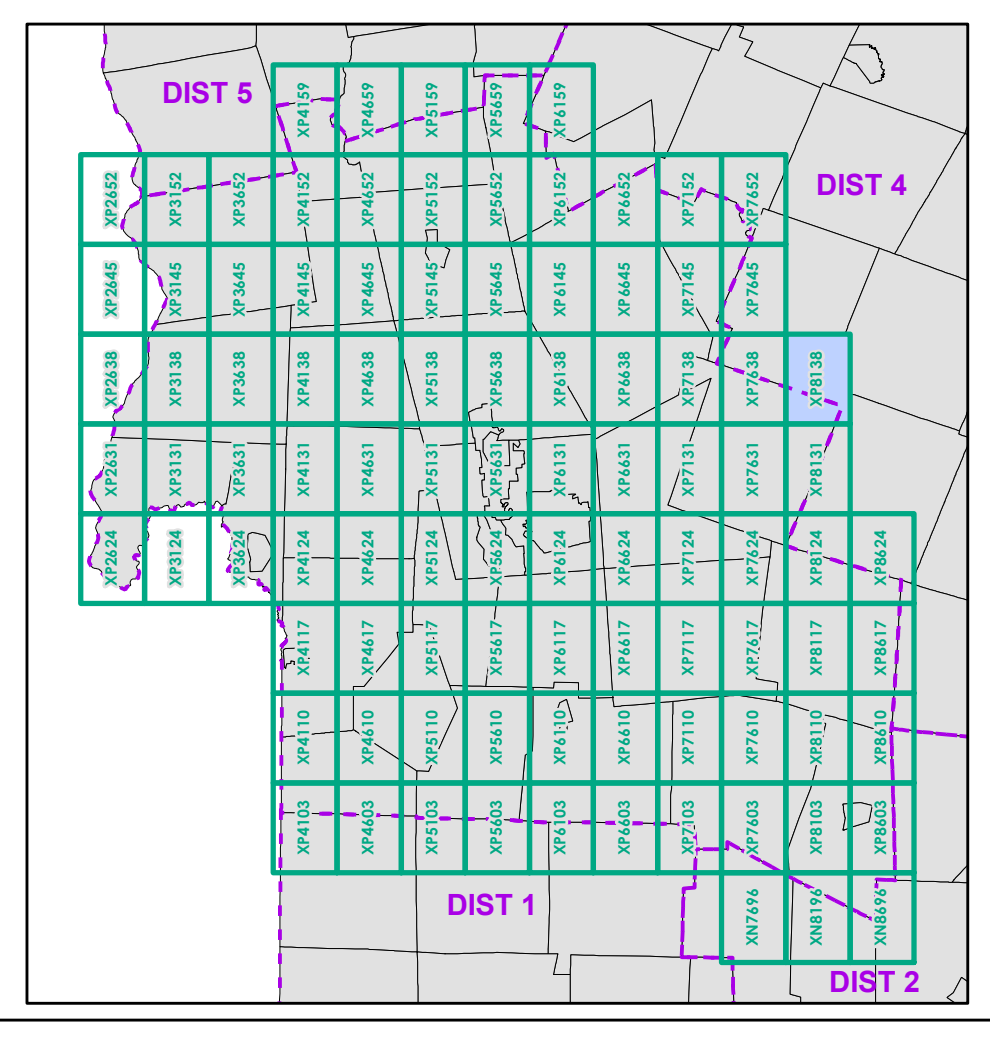
1,000 meter US National Grid
 North American Datum 1983
 Grid Zone Designation: 18T

Vermont State Plane Coordinate System
 North American Datum of 1983
 SPCS_Zone_Identifier: 4400
 Geodetic Reference System 80
 500-meter grid, Easting - Northing

Map generated: 08 August 2017

Contact information:
 Vermont Agency of Transportation, Mapping Section
 1 National Life Drive, Montpelier, VT 05633-5001
 Telephone: 802-828-2800

This map was funded in part through grants from the Federal Highway Administration, U.S. Department of Transportation. The representation of the authors expressed herein do not necessarily state or reflect those of the U. S. Department of Transportation.



0 0.2 0.4 0.6 0.8 Miles

Scale 1:12,672 (printed size: 24 x 36 inches)

FIELD ASSESSMENT MAP SERIES

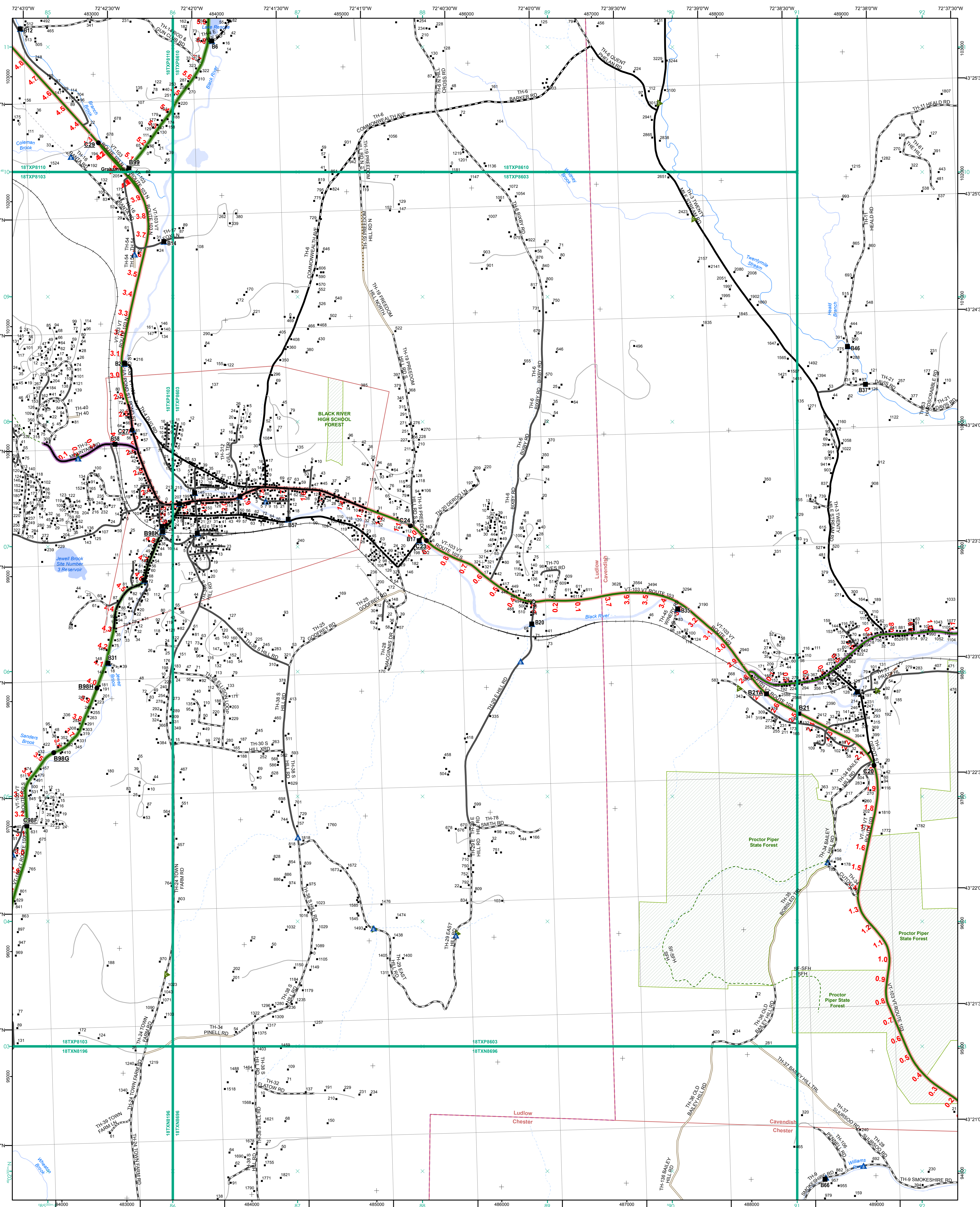
USNG Page #: 18TXP8138

Sheet ID: XP8138

District: 3

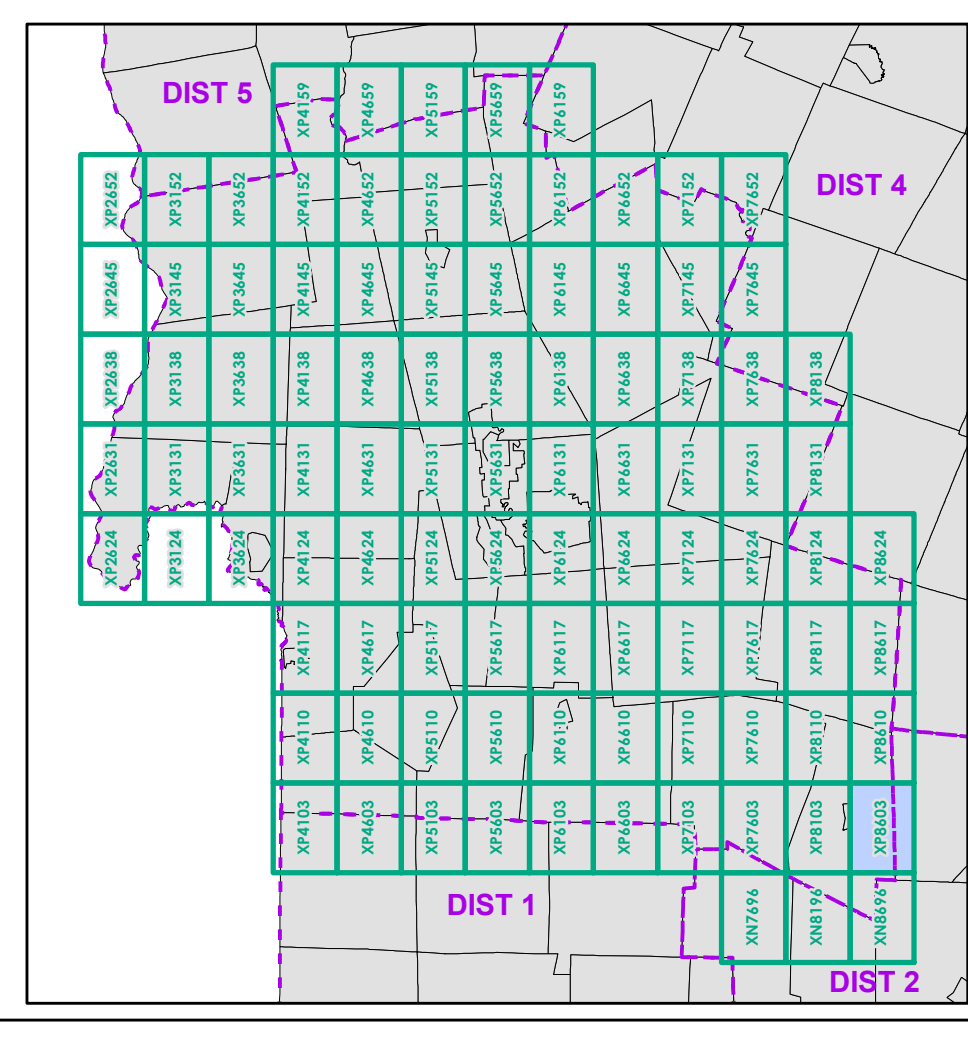
TOWNS INCLUDED ON SHEET

Barnard
 Bridgewater
 Killington
 Stockbridge



- Interstate
- Interstate Ramp
- Divided U.S. Highway
- U.S. Highway Ramp
- U.S. Highway
- State Highway - Paved
- State Highway - Gravel
- State Highway Ramp - Paved
- Class 1 - Paved
- Class 2 - Paved
- Class 2 - Gravel
- Class 3 - Paved
- Class 3 - Gravel
- Class 3 - Unimproved / Primitive
- Class 4 - Paved
- Class 4 - Gravel
- Class 4 - Unimproved / Primitive
- Class 4 - Impassable or Untraveled
- National or State Forest Highway
- Legal Trail
- Unconfirmed Legal Trail
- Private
- Discontinued
- Winter Road Closure

- Functional Class**
- 2 - Principal Arterial - Other Freeway
 - 3 - Principal Arterial - Other
 - 4 - Minor Arterial
 - 5 - Major Collector
 - 6 - Minor Collector
- Railroad**
- Railroad
 - Rail Trail
 - Airport
- Bridge-Culvert**
- State/Town Bridge or Culvert Greater than 20'
 - State Bridge or Culvert 6' - 20'
 - Bike Path Structure
 - Town Bridge 6' - 20'
 - ▲ Town Culvert 6' - 20'
 - D VT Trans Maintenance District Office
 - Named Lake-Pond
 - Unnamed Lake-Pond
 - Named River-Stream
 - Unnamed River-Stream
 - Public Land - State/Municipal
 - Green Mountain National Forest
 - District Boundary
 - Town Boundary
- 2.2 Distance along linear referenced highway (route log measure)**
- B20 / C20 State Bridge or Culvert Identifier**
- B20 / C20 Town Bridge or Culvert Identifier**
- 1,000 meter US National Grid**
- North American Datum of 1983**
- Grid Zone Designation: 18T**
- Vermont State Plane Coordinate System**
- North American Datum of 1983**
- SPCS_Zone_Identifier: 4400**
- Geodetic Reference System 80**
- 500-meter grid, Easting - Northing**
- Map generated: 08 August 2017
- Contact information:
 Vermont Agency of Transportation, Mapping Section
 1 National Life Drive, Montpelier, VT 05633-5001
 Telephone: 802-828-2800
- This map was funded in part through grants from the Federal Highway Administration, U.S. Department of Transportation. The representation of the authors expressed herein do not necessarily state or reflect those of the U.S. Department of Transportation.



0 0.2 0.4 0.6 0.8 Miles

Scale 1:12,672 (printed size: 24 x 36 inches)

FIELD ASSESSMENT MAP SERIES

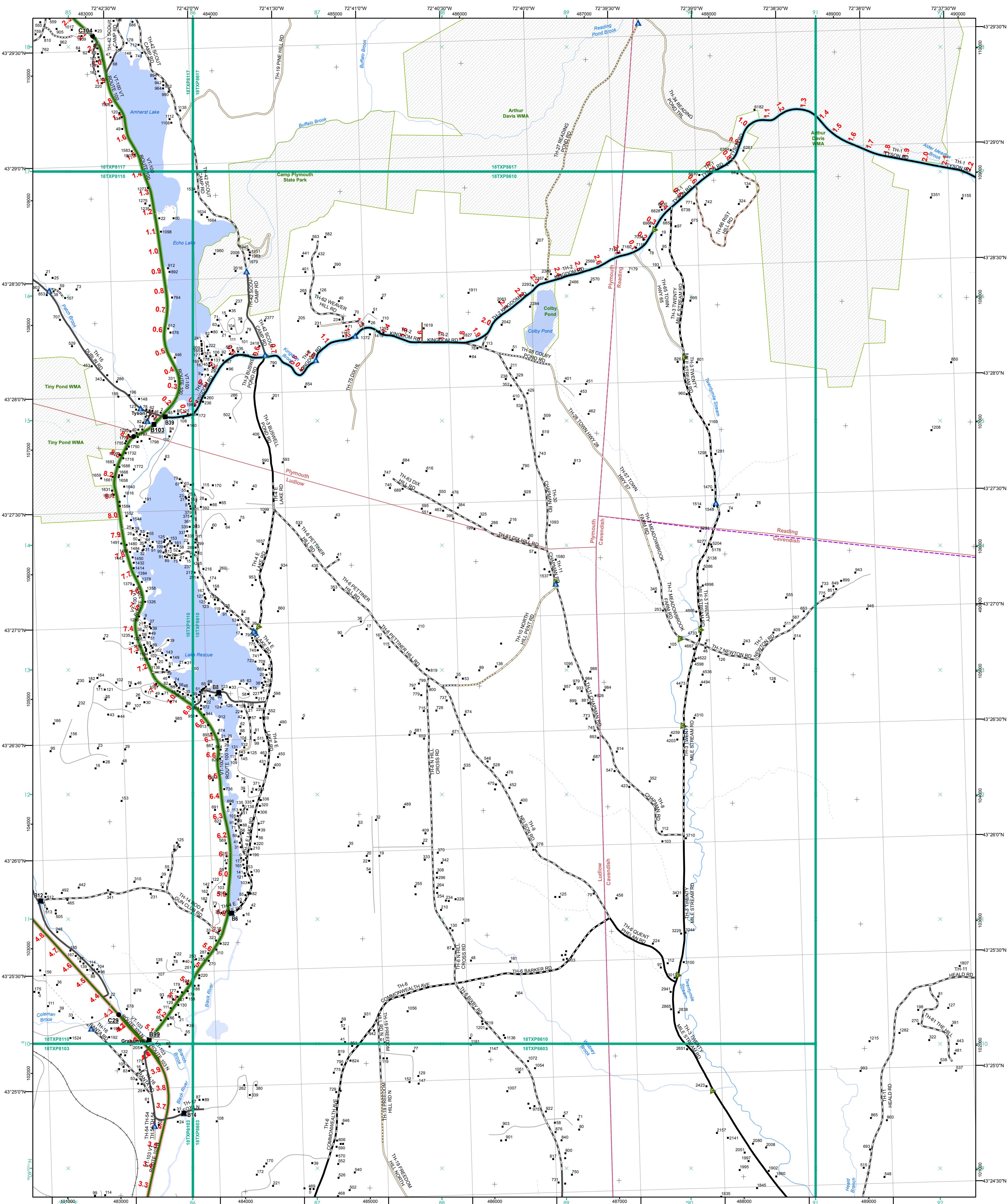
USNG Page #: 18TXP8603

Sheet ID: XP8603

District: 3

TOWNS INCLUDED ON SHEET

Cavendish
 Chester
 Ludlow
 Ludlow Village



- Interstate
- Interstate Ramp
- Divided U.S. Highway
- U.S. Highway Ramp
- U.S. Highway
- State Highway - Paved
- State Highway - Gravel
- State Highway Ramp - Paved
- Class 1 - Paved
- Class 2 - Paved
- Class 2 - Gravel
- Class 2 - Graded Earth
- Class 3 - Paved
- Class 3 - Gravel
- Class 3 - Graded Earth
- Class 3 - Unimproved / Primitive
- Class 4 - Paved
- Class 4 - Gravel
- Class 4 - Graded Earth
- Class 4 - Unimproved / Primitive
- Class 4 - Impassable or Untraveled
- National or State Forest Highway
- Legal Trail
- Unconfirmed Legal Trail
- Private
- Discontinued
- Winter Road Closure

- Functional Class**
- 2 - Principal Arterial - Other Freeway
 - 3 - Principal Arterial - Other
 - 4 - Minor Arterial
 - 5 - Major Collector
 - 6 - Minor Collector
- Railroad**
- Railroad
 - Rail Trail
 - Airport
- Bridge-Culvert**
- State/Town Bridge or Culvert Greater than 20'
 - State Bridge or Culvert 6' - 20'
 - Bike Path Structure
 - Town Bridge 6' - 20'
 - Town Culvert 6' - 20'
 - VTrans Maintenance District Office
 - Named Lake-Pond
 - Unnamed Lake-Pond
 - Named River-Stream
 - Unnamed River-Stream
 - Public Land - State/Municipal
 - Green Mountain National Forest
 - District Boundary
 - Town Boundary

2.2 Distance along linear referenced highway (route log measure)

B20 / C20 State Bridge or Culvert Identifier
B20 / C20 Town Bridge or Culvert Identifier

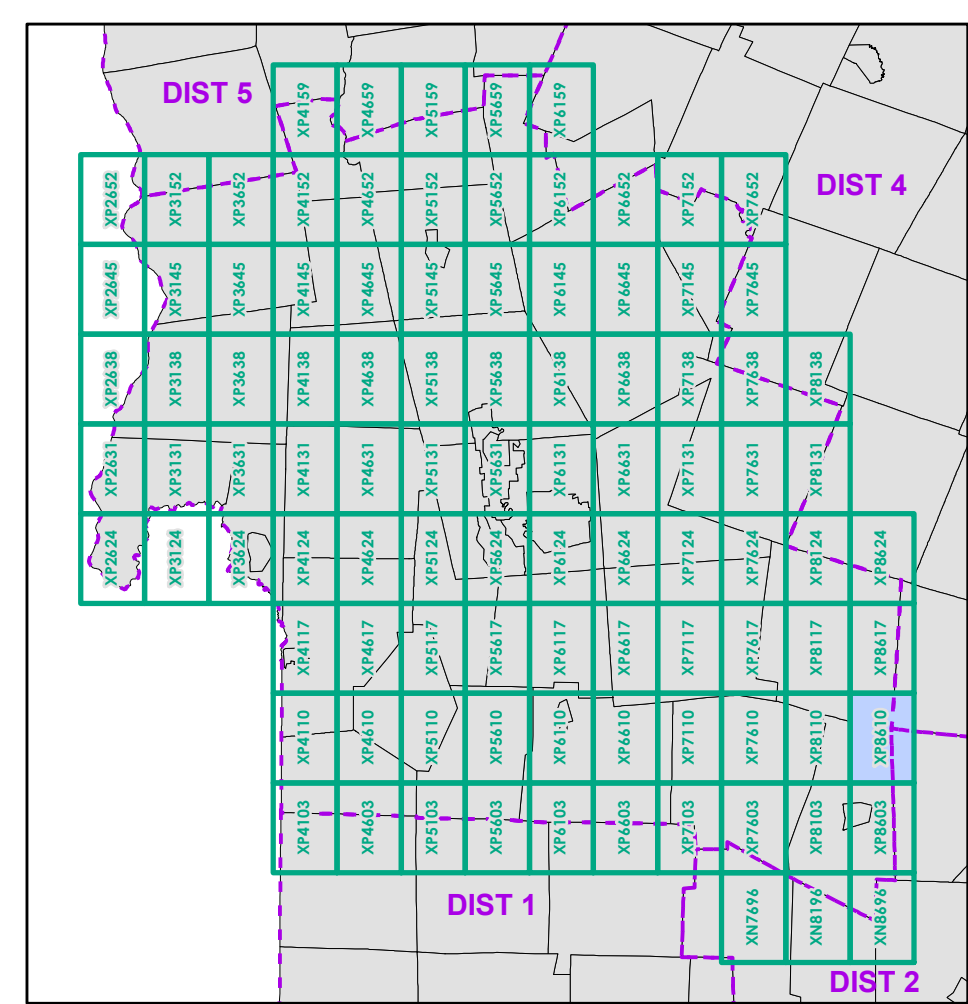
1,000 meter US National Grid
North American Datum 1983
Grid Zone Designation: 18T

Vermont State Plane Coordinate System
North American Datum of 1983
SPCS_Zone_Identifier: 4400
Geodetic Reference System 80
500-meter grid, Easting - Northing

Map generated: 08 August 2017

Contact information:
Vermont Agency of Transportation, Mapping Section
1 National Life Drive, Montpelier, VT 05633-5001
Telephone: 802-828-2800

This map was funded in part through grants from the Federal Highway Administration, U.S. Department of Transportation. The representation of the authors expressed herein do not necessarily state or reflect those of the U. S. Department of Transportation.



0 0.2 0.4 0.6 0.8 Miles

Scale 1:12,672 (printed size: 24 x 36 inches)

FIELD ASSESSMENT MAP SERIES

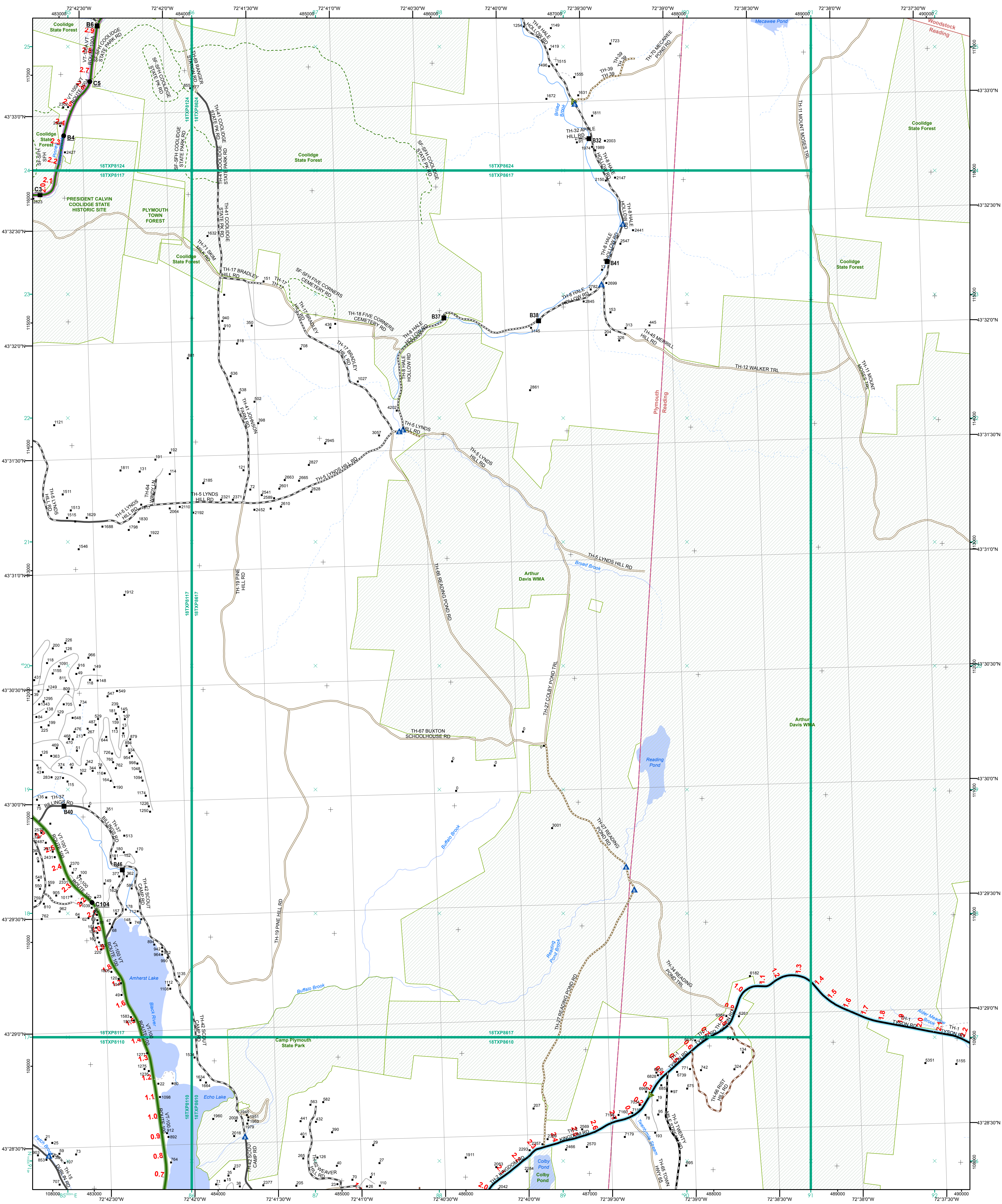
USNG Page #: 18TXP8610

Sheet ID: XPE610

District: 3

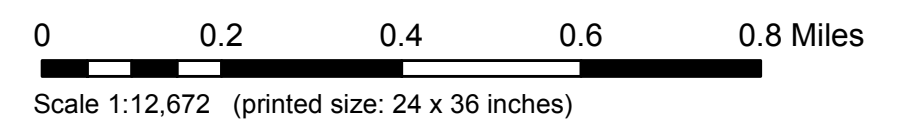
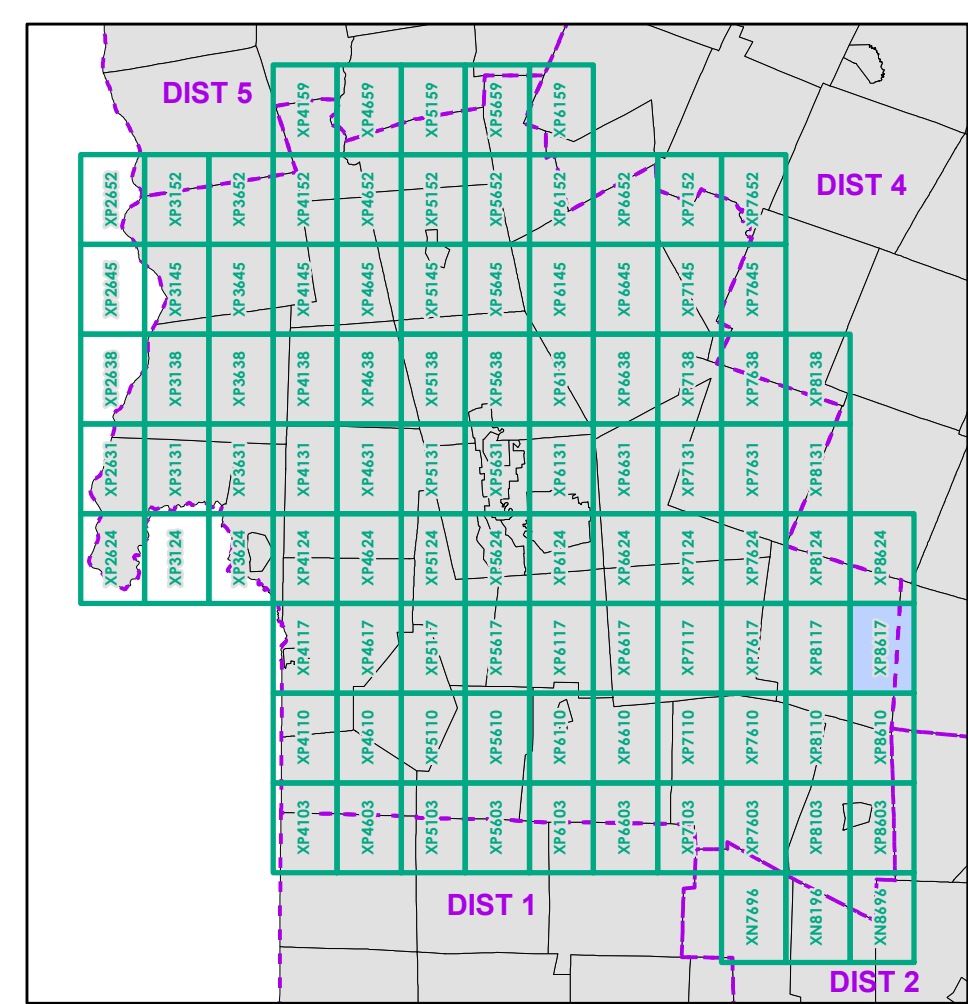
TOWNS INCLUDED ON SHEET

Cavendish
Ludlow
Plymouth
Reading



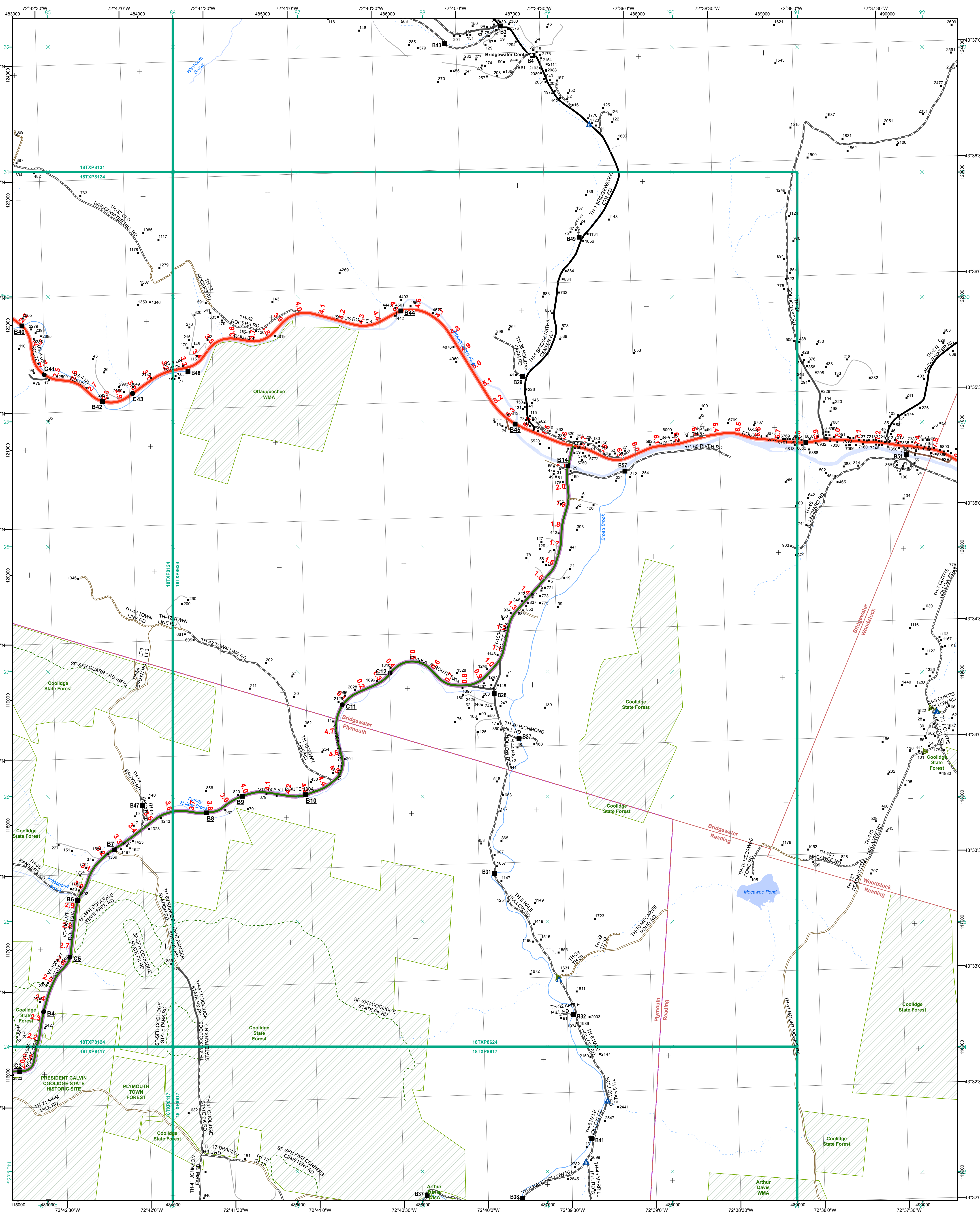
- Interstate
- Interstate Ramp
- Divided U.S. Highway
- U.S. Highway Ramp
- U.S. Highway
- State Highway - Paved
- State Highway - Gravel
- State Highway Ramp - Paved
- Class 1 - Paved
- Class 2 - Paved
- Class 2 - Gravel
- Class 3 - Graded Earth
- Class 3 - Paved
- Class 3 - Gravel
- Class 3 - Graded Earth
- Class 3 - Unimproved / Primitive
- Class 4 - Paved
- Class 4 - Gravel
- Class 4 - Graded Earth
- Class 4 - Unimproved / Primitive
- Class 4 - Impassable or Untraveled
- National or State Forest Highway
- Legal Trail
- Unconfirmed Legal Trail
- Private
- Discontinued
- Winter Road Closure

- Functional Class**
- 2 - Principal Arterial - Other Freeway
 - 3 - Principal Arterial - Other
 - 4 - Minor Arterial
 - 5 - Major Collector
 - 6 - Minor Collector
- Railroad**
- Railroad
 - Rail Trail
 - Airport
- Bridge-Culvert**
- State/Town Bridge or Culvert Greater than 20'
 - State Bridge or Culvert 6' - 20'
 - Bike Path Structure
 - Town Bridge 6' - 20'
 - Town Culvert 6' - 20'
 - VT Trans Maintenance District Office
 - Named Lake-Pond
 - Unnamed Lake-Pond
 - Named River-Stream
 - Unnamed River-Stream
 - Public Land - State/Municipal
 - Green Mountain National Forest
 - District Boundary
 - Town Boundary
- 2.2 Distance along linear referenced highway (route log measure)**
- B20 / C20 State Bridge or Culvert Identifier**
B20 / C20 Town Bridge or Culvert Identifier
- 1,000 meter US National Grid
 North American Datum 1983
 Grid Zone Designation: 18T
- Vermont State Plane Coordinate System
 North American Datum of 1983
 SPCS_Zone_Identifier: 4400
 Geodetic Reference System 80
 500-meter grid, Easting - Northing
- Map generated: 08 August 2017
- Contact information:
 Vermont Agency of Transportation, Mapping Section
 1 National Life Drive, Montpelier, VT 05633-5001
 Telephone: 802-828-2800
- This map was funded in part through grants from the Federal Highway Administration, U.S. Department of Transportation. The representation of the authors expressed herein do not necessarily state or reflect those of the U. S. Department of Transportation.



FIELD ASSESSMENT MAP SERIES
 USNG Page #: 18TXP8617
 Sheet ID: XP8617
 District: 3

TOWNS INCLUDED ON SHEET
 Plymouth
 Reading
 Woodstock



<ul style="list-style-type: none"> Interstate Interstate Ramp Divided U.S. Highway U.S. Highway Ramp U.S. Highway State Highway - Paved State Highway - Gravel State Highway Ramp - Paved Class 1 - Paved Class 2 - Paved Class 2 - Gravel Class 2 - Graded Earth Class 3 - Gravel Class 3 - Graded Earth Class 3 - Unimproved / Primitive Class 4 - Paved Class 4 - Gravel Class 4 - Graded Earth Class 4 - Unimproved / Primitive Class 4 - Impassable or Untraveled National or State Forest Highway Legal Trail Unconfirmed Legal Trail Private Discontinued Winter Road Closure 	<p>Functional Class</p> <ul style="list-style-type: none"> 2 - Principal Arterial - Other Freeway 3 - Principal Arterial - Other 4 - Minor Arterial 5 - Major Collector 6 - Minor Collector <p>Railroad</p> <ul style="list-style-type: none"> Railroad Rail Trail Airport <p>Bridge-Culvert</p> <ul style="list-style-type: none"> State/Town Bridge or Culvert Greater than 20' State Bridge or Culvert 6' - 20' Bike Path Structure Town Bridge 6' - 20' Town Culvert 6' - 20' VT Trans Maintenance District Office Named Lake-Pond Unnamed Lake-Pond Named River-Stream Unnamed River-Stream Public Land - State/Municipal Green Mountain National Forest District Boundary Town Boundary 	<p>2.2 Distance along linear referenced highway (route log measure)</p> <p>B20 / C20 State Bridge or Culvert Identifier B20 / C20 Town Bridge or Culvert Identifier</p> <p>1,000 meter US National Grid North American Datum 1983 Grid Zone Designation: 18T</p> <p>Vermont State Plane Coordinate System North American Datum of 1983 SPCS_Zone_Identifier: 4400 Geodetic Reference System 80 500-meter grid, Easting - Northing</p> <p>Map generated: 08 August 2017</p> <p>Contact information: Vermont Agency of Transportation, Mapping Section 1 National Life Drive, Montpelier, VT 05633-5001 Telephone: 802-828-2800</p> <p>This map was funded in part through grants from the Federal Highway Administration, U.S. Department of Transportation. The representation of the authors expressed herein do not necessarily state or reflect those of the U. S. Department of Transportation.</p>			<p>0 0.2 0.4 0.6 0.8 Miles</p> <p>Scale 1:12,672 (printed size: 24 x 36 inches)</p> <p>FIELD ASSESSMENT MAP SERIES USNG Page #: 18TXP8624 Sheet ID: XP8624 District: 3</p> <p>TOWNS INCLUDED ON SHEET Bridgewater Plymouth Reading Woodstock</p>
--	--	---	--	--	--