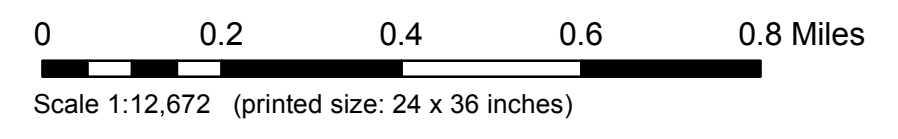
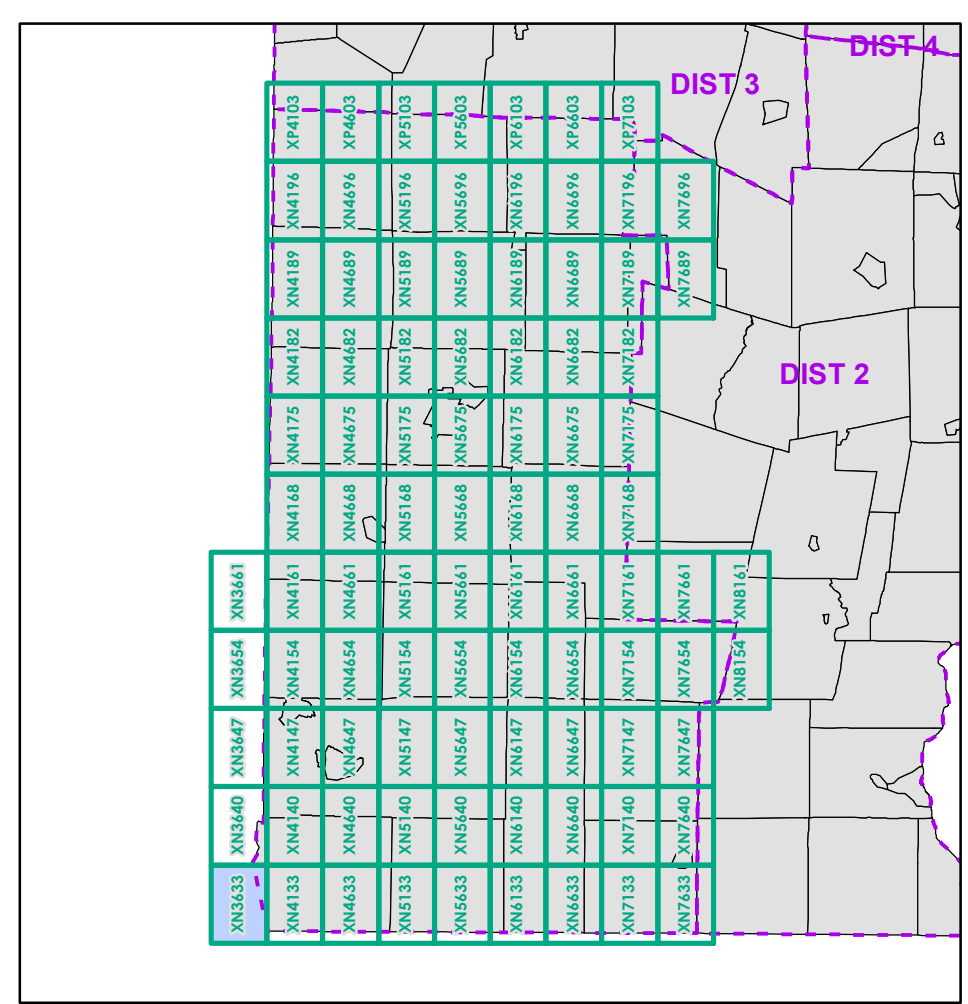




- Interstate
- Interstate Ramp
- Divided U.S. Highway
- U.S. Highway Ramp
- U.S. Highway
- State Highway - Paved
- State Highway - Gravel
- State Highway Ramp - Paved
- Class 1 - Paved
- Class 2 - Paved
- Class 2 - Gravel
- Class 2 - Graded Earth
- Class 3 - Paved
- Class 3 - Gravel
- Class 3 - Graded Earth
- Class 3 - Unimproved / Primitive
- Class 4 - Paved
- Class 4 - Gravel
- Class 4 - Graded Earth
- Class 4 - Unimproved / Primitive
- Class 4 - Impassable or Untraveled
- National or State Forest Highway
- Legal Trail
- Unconfirmed Legal Trail
- Private
- Discontinued
- Winter Road Closure

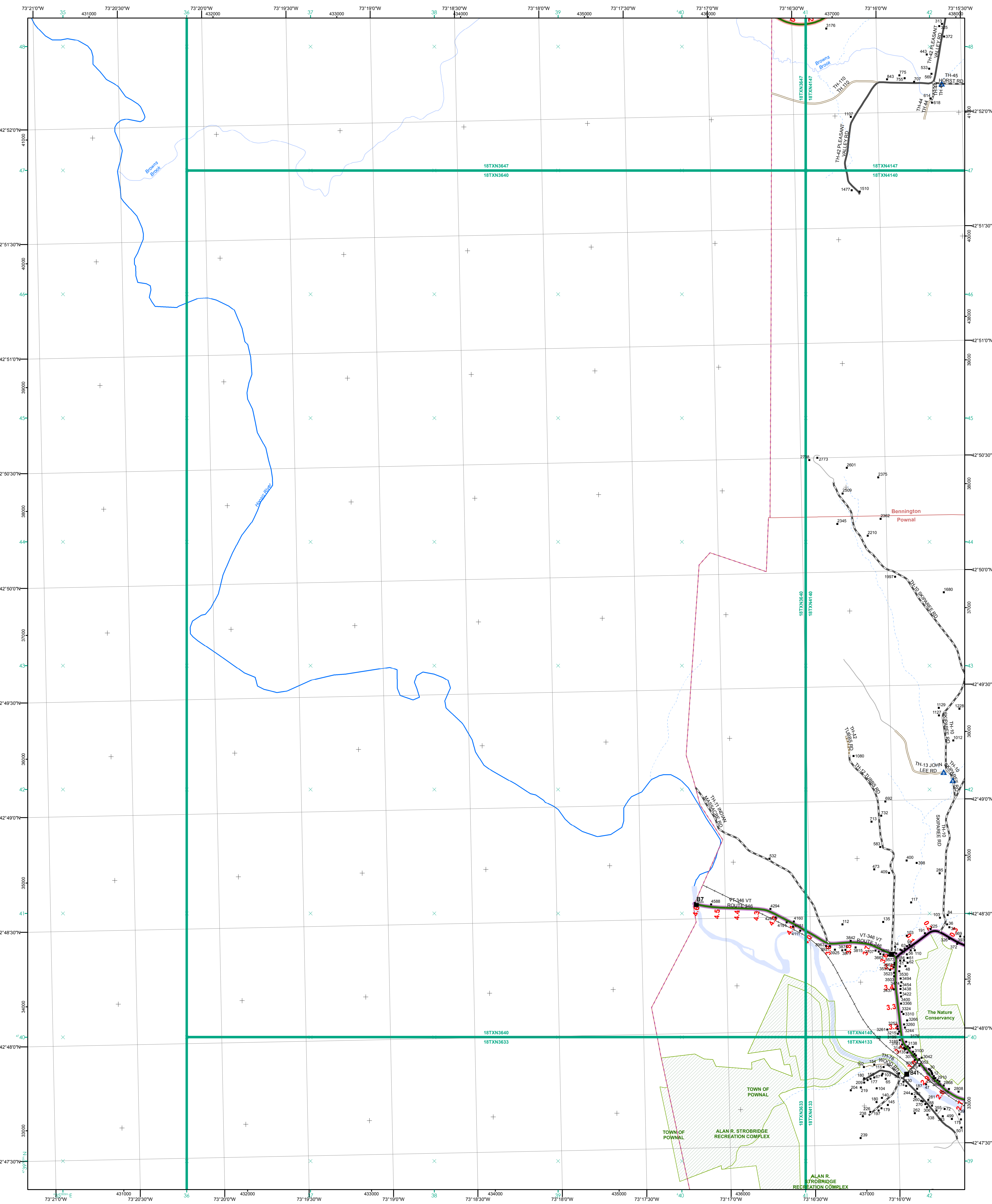
- Functional Class**
- 2 - Principal Arterial - Other Freeway
  - 3 - Principal Arterial - Other
  - 4 - Minor Arterial
  - 5 - Major Collector
  - 6 - Minor Collector
- Railroad**
- Railroad
  - Rail Trail
  - Airport
- Bridge-Culvert**
- State/Town Bridge or Culvert Greater than 20'
  - State Bridge or Culvert 6' - 20'
  - Bike Path Structure
  - Town Bridge 6' - 20'
  - Town Culvert 6' - 20'
  - VT Trans Maintenance District Office
  - Named Lake-Pond
  - Unnamed Lake-Pond
  - Named River-Stream
  - Unnamed River-Stream
  - Public Land - State/Municipal
  - Green Mountain National Forest
  - District Boundary
  - Town Boundary
- 2.2 Distance along linear referenced highway (route log measure)**
- B20 / C20** State Bridge or Culvert Identifier  
**B20 / C20** Town Bridge or Culvert Identifier
- 1,000 meter US National Grid  
 North American Datum 1983  
 Grid Zone Designation: 18T  
 Vermont State Plane Coordinate System  
 North American Datum of 1983  
 SPCS\_Zone\_Identifier: 4400  
 Geodetic Reference System 80  
 500-meter grid, Easting - Northing
- Map generated: 04 August 2017
- Contact information:  
 Vermont Agency of Transportation, Mapping Section  
 1 National Life Drive, Montpelier, VT 05633-5001  
 Telephone: 802-828-2600
- This map was funded in part through grants from the Federal Highway Administration, U.S. Department of Transportation. The representation of the authors expressed herein do not necessarily state or reflect those of the U.S. Department of Transportation.



**FIELD ASSESSMENT MAP SERIES**  
 USNG Page #: **18TXN3633**  
 Sheet ID: **XN3633**  
 District: **1**

**TOWNS INCLUDED ON SHEET**  
 Pownal





- Interstate
- Interstate Ramp
- Divided U.S. Highway
- U.S. Highway Ramp
- U.S. Highway
- State Highway - Paved
- State Highway - Gravel
- State Highway Ramp - Paved
- Class 1 - Paved
- Class 2 - Paved
- Class 2 - Gravel
- Class 3 - Gravel
- Class 3 - Unimproved / Primitive
- Class 4 - Paved
- Class 4 - Gravel
- Class 4 - Graded Earth
- Class 4 - Unimproved / Primitive
- Class 4 - Impassable or Untraveled
- National or State Forest Highway
- Legal Trail
- Unconfirmed Legal Trail
- Private
- Discontinued
- Winter Road Closure

**Functional Class**

- 2 - Principal Arterial - Other Freeway
- 3 - Principal Arterial - Other
- 4 - Minor Arterial
- 5 - Major Collector
- 6 - Minor Collector

**Railroad**

- Railroad
- Rail Trail
- Airport

**Bridge-Culvert**

- State/Town Bridge or Culvert Greater than 20'
- State Bridge or Culvert 6' - 20'
- Bike Path Structure
- Town Bridge 6' - 20'
- Town Culvert 6' - 20'
- VTTrans Maintenance District Office
- Named Lake-Pond
- Unnamed Lake-Pond
- Named River-Stream
- Unnamed River-Stream
- Public Land - State/Municipal
- Private
- Green Mountain National Forest
- District Boundary
- Town Boundary

**2.2 Distance along linear referenced highway (route log measure)**

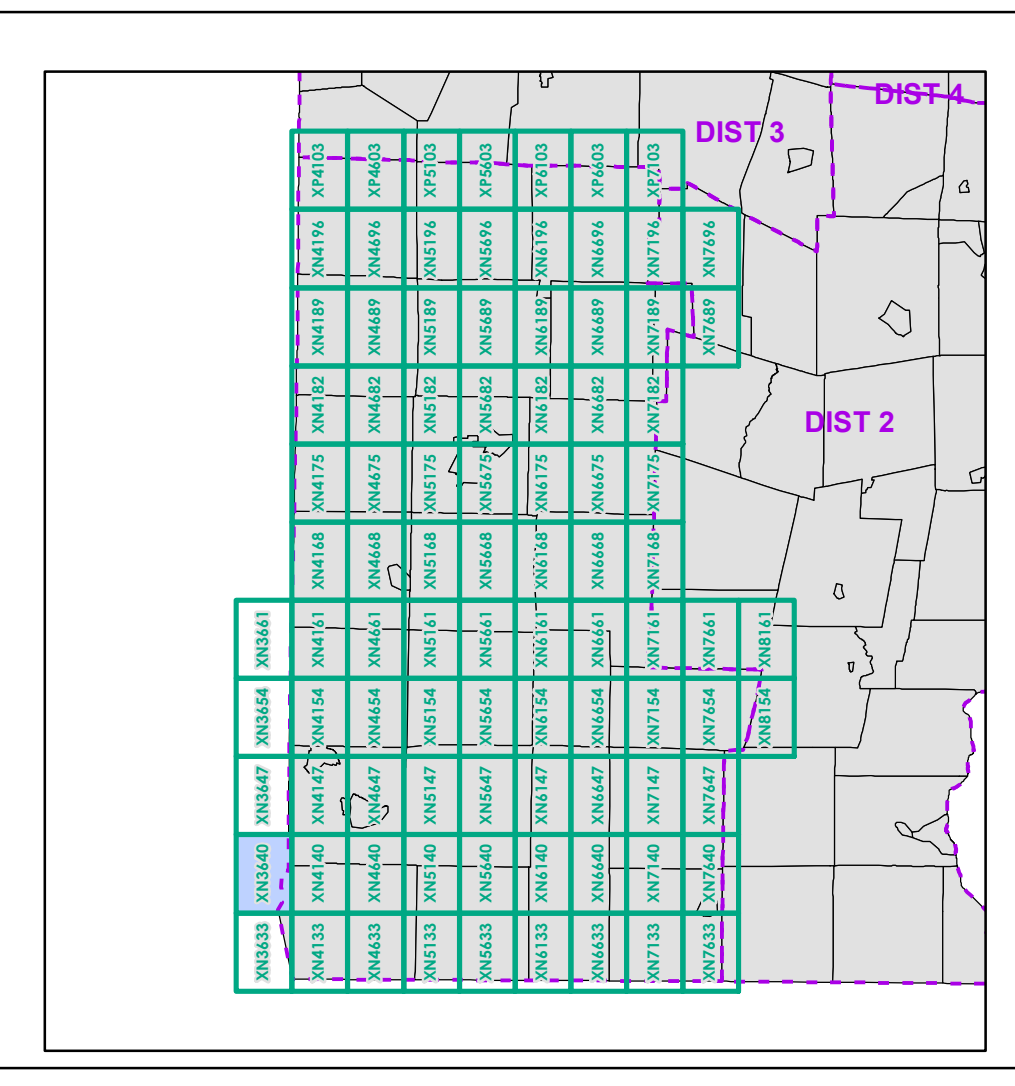
**B20 / C20** State Bridge or Culvert Identifier  
**B20 / C20** Town Bridge or Culvert Identifier

1,000 meter US National Grid  
 North American Datum 1983  
 Grid Zone Designation: 18T  
 Vermont State Plane Coordinate System  
 North American Datum of 1983  
 SPCS\_Zone\_Identifier: 4400  
 Geodetic Reference System 80  
 500-meter grid, Easting - Northing

Map generated: 04 August 2017

Contact information:  
 Vermont Agency of Transportation, Mapping Section  
 1 National Life Drive, Montpelier, VT 05633-5001  
 Telephone: 802-828-2600

This map was funded in part through grants from the Federal Highway Administration, U.S. Department of Transportation. The representation of the authors expressed herein do not necessarily state or reflect those of the U.S. Department of Transportation.

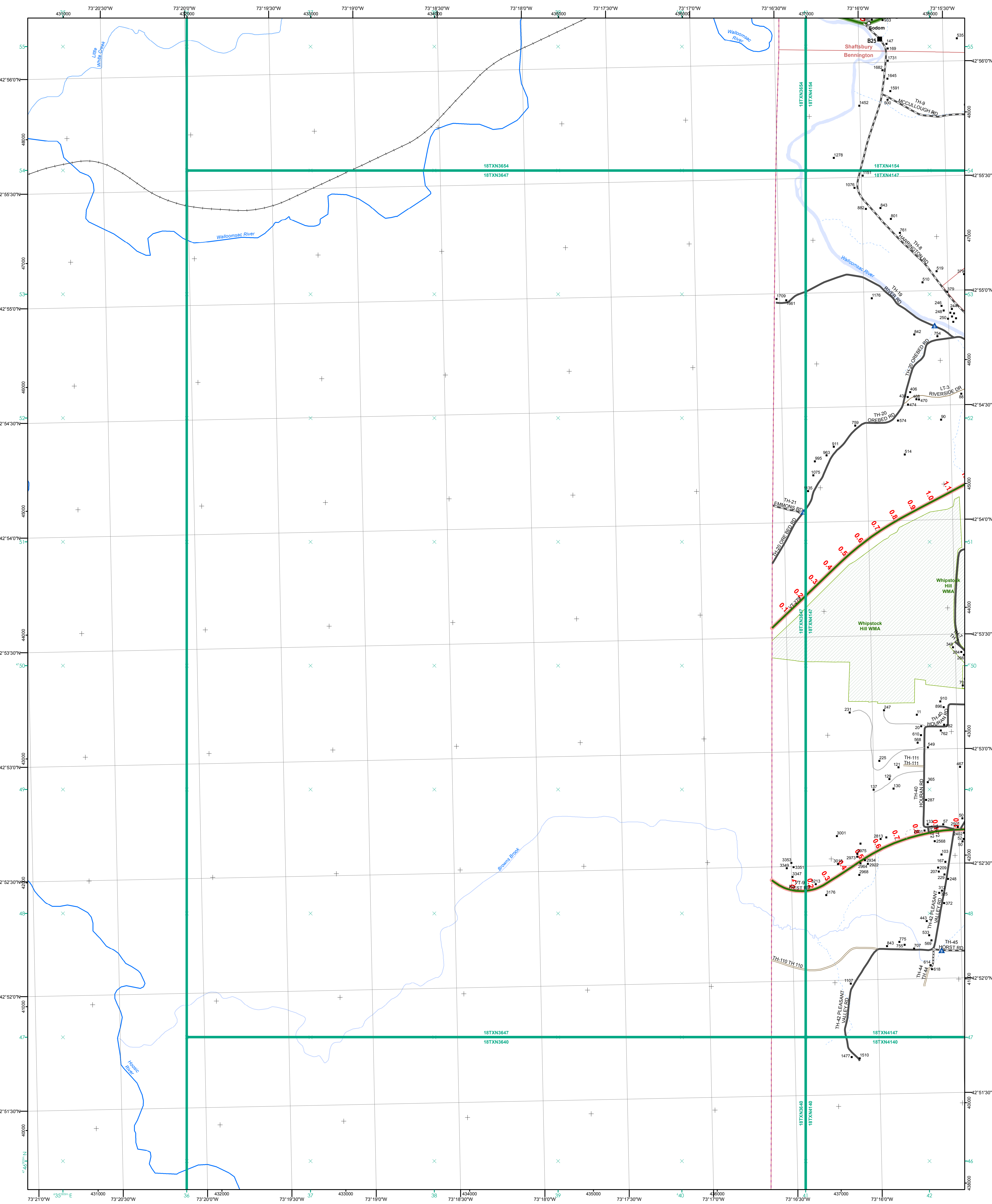


0 0.2 0.4 0.6 0.8 Miles  
 Scale 1:12,672 (printed size: 24 x 36 inches)

**FIELD ASSESSMENT MAP SERIES**  
 USNG Page #: **18TXN3640**  
 Sheet ID: **XN3640**  
 District: **1**

**TOWNS INCLUDED ON SHEET**  
 Bennington  
 Pownal





- Interstate
- Interstate Ramp
- Divided U.S. Highway
- U.S. Highway Ramp
- U.S. Highway
- State Highway - Paved
- State Highway - Gravel
- State Highway Ramp - Paved
- Class 1 - Paved
- Class 2 - Paved
- Class 2 - Gravel
- Class 2 - Graded Earth
- Class 3 - Paved
- Class 3 - Gravel
- Class 3 - Graded Earth
- Class 3 - Unimproved / Primitive
- Class 4 - Paved
- Class 4 - Gravel
- Class 4 - Graded Earth
- Class 4 - Unimproved / Primitive
- Class 4 - Impassable or Untraveled
- National or State Forest Highway
- Legal Trail
- Unconfirmed Legal Trail
- Private
- Discontinued
- Winter Road Closure

**Functional Class**

- 2 - Principal Arterial - Other Freeway
- 3 - Principal Arterial - Other
- 4 - Minor Arterial
- 5 - Major Collector
- 6 - Minor Collector

**Railroad**

- Railroad
- Rail Trail
- Airport

**Bridge-Culvert**

- State/Town Bridge or Culvert Greater than 20'
- State Bridge or Culvert 6' - 20'
- Bike Path Structure
- Town Bridge 6' - 20'
- Town Culvert 6' - 20'
- VTrans Maintenance District Office
- Named Lake-Pond
- Unnamed Lake-Pond
- Named River-Stream
- Unnamed River-Stream
- Public Land - State/Municipal
- Green Mountain National Forest
- District Boundary
- Town Boundary

**2.2 Distance along linear referenced highway (route log measure)**

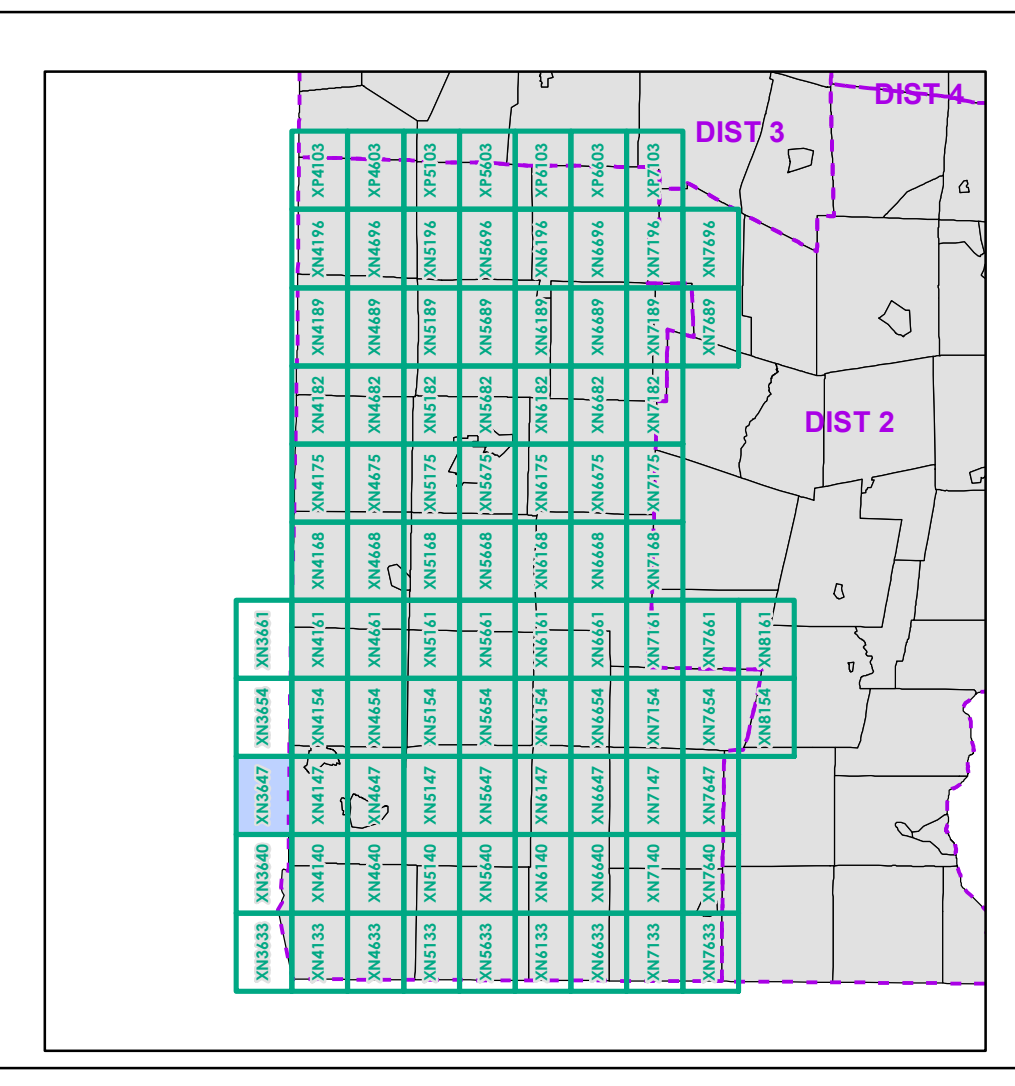
**B20 / C20** State Bridge or Culvert Identifier  
**B20 / C20** Town Bridge or Culvert Identifier

1,000 meter US National Grid  
 North American Datum 1983  
 Grid Zone Designation: 18T  
 Vermont State Plane Coordinate System  
 North American Datum of 1983  
 SPCS\_Zone\_Identifier: 4400  
 Geodetic Reference System 80  
 500-meter grid, Easting - Northing

Map generated: 04 August 2017

Contact information:  
 Vermont Agency of Transportation, Mapping Section  
 1 National Life Drive, Montpelier, VT 05633-5001  
 Telephone: 802-828-2600

This map was funded in part through grants from the Federal Highway Administration, U.S. Department of Transportation. The representation of the authors expressed herein do not necessarily state or reflect those of the U.S. Department of Transportation.

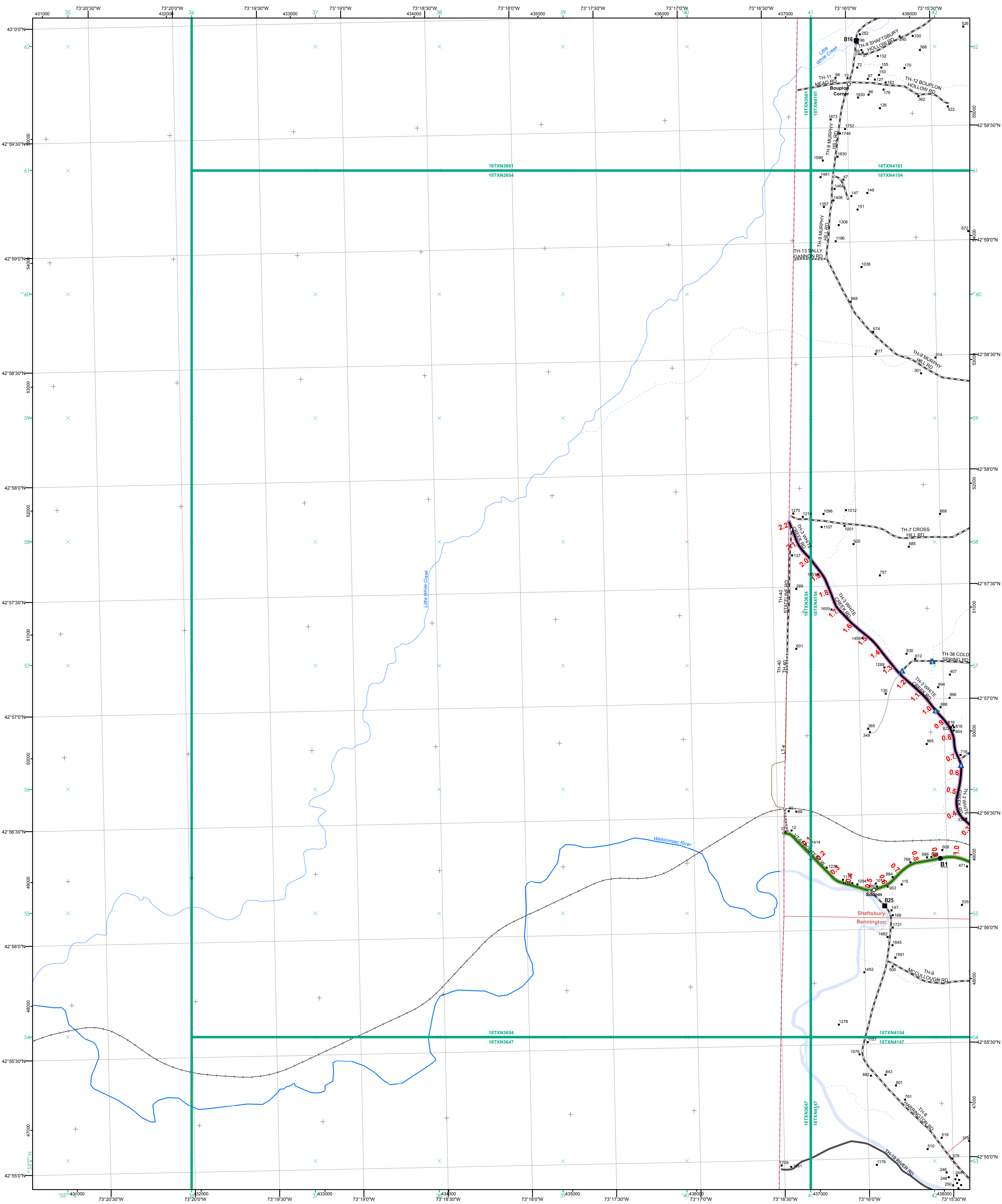


0 0.2 0.4 0.6 0.8 Miles  
 Scale 1:12,672 (printed size: 24 x 36 inches)

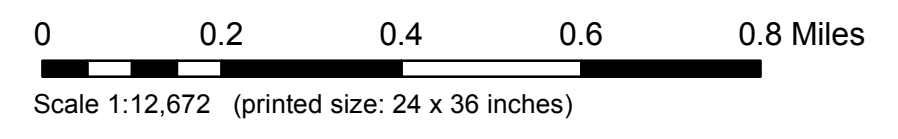
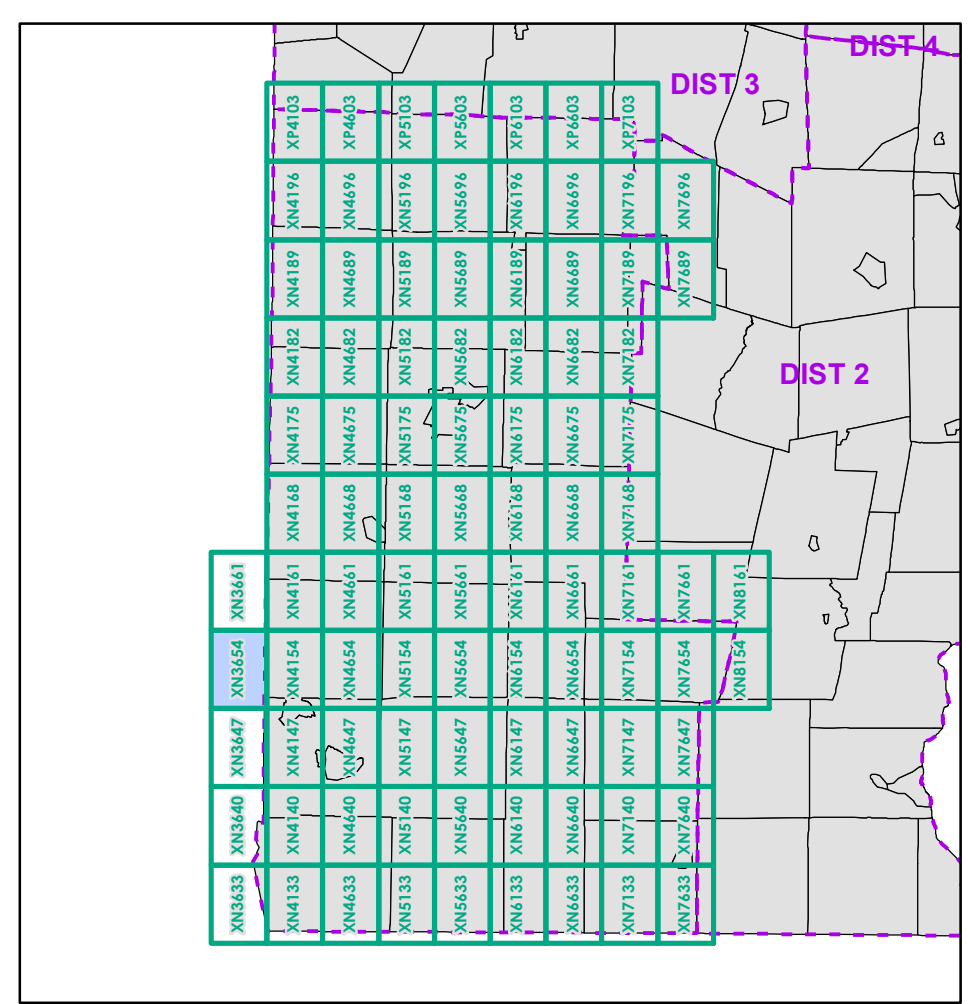
**FIELD ASSESSMENT MAP SERIES**  
 USNG Page #: 18TXN3647  
 Sheet ID: XN3647  
 District: 1

**TOWNS INCLUDED ON SHEET**  
 Bennington  
 North Bennington Village  
 Shaftsbury





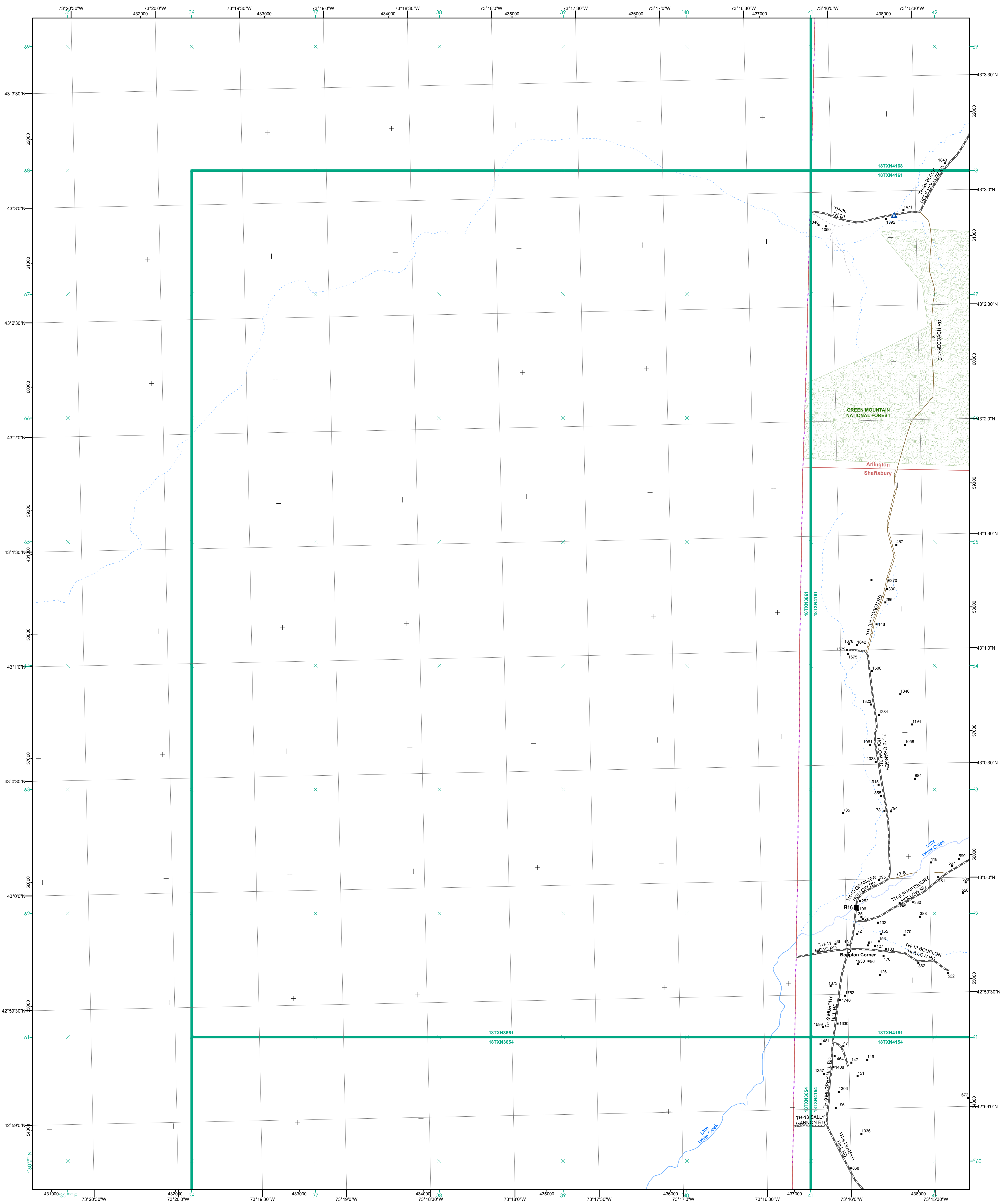
- Interstate
  - Interstate Ramp
  - Divided U.S. Highway
  - U.S. Highway Ramp
  - U.S. Highway
  - State Highway - Paved
  - State Highway - Gravel
  - State Highway Ramp - Paved
  - Class 1 - Paved
  - Class 2 - Paved
  - Class 2 - Gravel
  - Class 2 - Graded Earth
  - Class 3 - Paved
  - Class 3 - Gravel
  - Class 3 - Graded Earth
  - Class 3 - Unimproved / Primitive
  - Class 4 - Paved
  - Class 4 - Gravel
  - Class 4 - Graded Earth
  - Class 4 - Unimproved / Primitive
  - Class 4 - Impassable or Untraveled
  - National or State Forest Highway
  - Legal Trail
  - Unconfirmed Legal Trail
  - Private
  - Discontinued
  - Winter Road Closure
- Functional Class**
- 2 - Principal Arterial - Other Freeway
  - 3 - Principal Arterial - Other
  - 4 - Minor Arterial
  - 5 - Major Collector
  - 6 - Minor Collector
- Railroad**
- Railroad
  - Rail Trail
  - Airport
- Bridge-Culvert**
- State/Town Bridge or Culvert Greater than 20'
  - State Bridge or Culvert 6' - 20'
  - Bike Path Structure
  - ▲ Town Bridge 6' - 20'
  - ▲ Town Culvert 6' - 20'
  - D VTTrans Maintenance District Office
  - Named Lake-Pond
  - Unnamed Lake-Pond
  - Named River-Stream
  - Unnamed River-Stream
  - Public Land - State/Municipal
  - Private
  - Green Mountain National Forest
  - District Boundary
  - Town Boundary
- 2.2 Distance along linear referenced highway (route log measure)**
- B20 / C20** State Bridge or Culvert Identifier  
**B20 / C20** Town Bridge or Culvert Identifier
- 1,000 meter US National Grid  
 North American Datum 1983  
 Grid Zone Designation: 18T  
 Vermont State Plane Coordinate System  
 North American Datum of 1983  
 SPCS\_Zone\_Identifier: 4400  
 Geodetic Reference System 80  
 500-meter grid, Easting - Northing
- Map generated: 04 August 2017
- Contact information:  
 Vermont Agency of Transportation, Mapping Section  
 1 National Life Drive, Montpelier, VT 05633-5001  
 Telephone: 802-828-2600
- This map was funded in part through grants from the Federal Highway Administration, U.S. Department of Transportation. The representation of the authors expressed herein do not necessarily state or reflect those of the U.S. Department of Transportation.



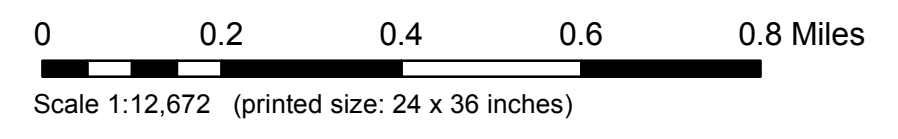
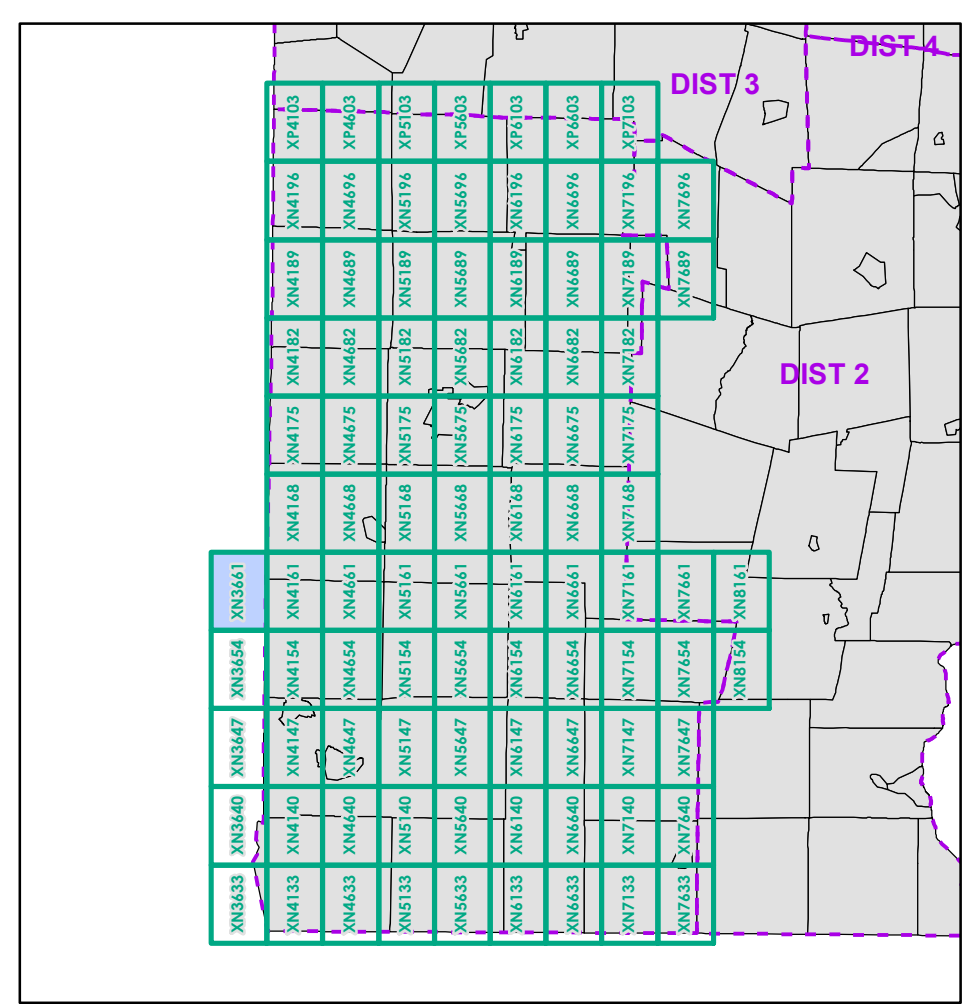
**FIELD ASSESSMENT MAP SERIES**  
 USNG Page #: **18TXN3654**  
 Sheet ID: **3N3654**  
 District: **1**

**TOWNS INCLUDED ON SHEET**  
 Bennington  
 North Bennington Village  
 Shaftsbury





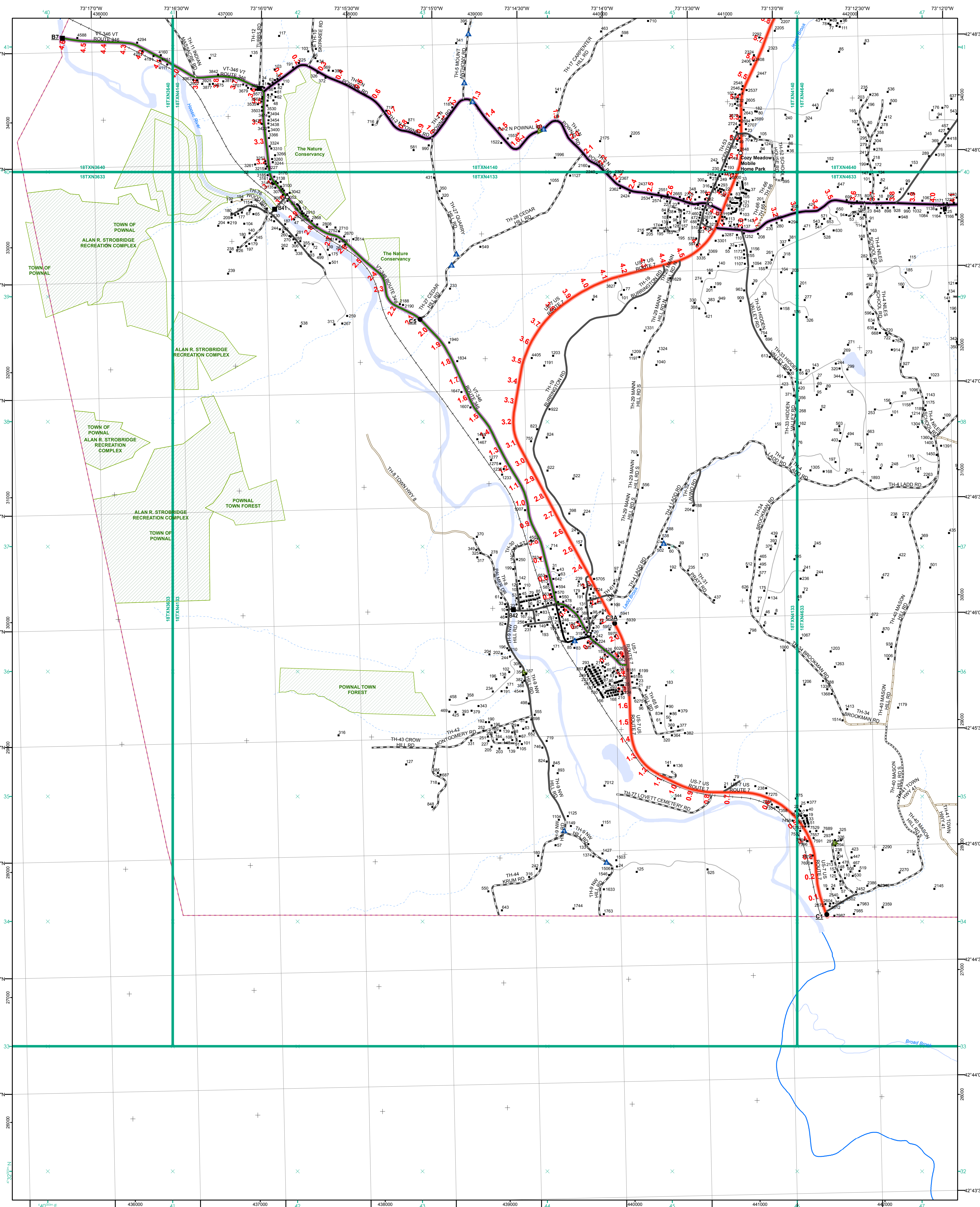
- Interstate
  - Interstate Ramp
  - Divided U.S. Highway
  - U.S. Highway Ramp
  - U.S. Highway
  - State Highway - Paved
  - State Highway - Gravel
  - State Highway Ramp - Paved
  - Class 1 - Paved
  - Class 2 - Paved
  - Class 2 - Gravel
  - Class 3 - Gravel
  - Class 3 - Graded Earth
  - Class 3 - Unimproved / Primitive
  - Class 4 - Paved
  - Class 4 - Gravel
  - Class 4 - Graded Earth
  - Class 4 - Unimproved / Primitive
  - Class 4 - Impassable or Untraveled
  - National or State Forest Highway
  - Legal Trail
  - Unconfirmed Legal Trail
  - Private
  - Discontinued
  - Winter Road Closure
- Functional Class**
- 2 - Principal Arterial - Other Freeway
  - 3 - Principal Arterial - Other
  - 4 - Minor Arterial
  - 5 - Major Collector
  - 6 - Minor Collector
- Railroad**
- Railroad
  - Rail Trail
  - Airport
- Bridge-Culvert**
- State/Town Bridge or Culvert Greater than 20'
  - State Bridge or Culvert 6' - 20'
  - Bike Path Structure
  - ▲ Town Bridge 6' - 20'
  - ▲ Town Culvert 6' - 20'
  - VTTrans Maintenance District Office
  - Named Lake-Pond
  - Unnamed Lake-Pond
  - Named River-Stream
  - Unnamed River-Stream
  - Public Land - State/Municipal
  - Green Mountain National Forest
  - District Boundary
  - Town Boundary
- 2.2 Distance along linear referenced highway (route log measure)**
- B20 / C20 State Bridge or Culvert Identifier
  - B20 / C20 Town Bridge or Culvert Identifier
- 1,000 meter US National Grid**  
 North American Datum 1983  
 Grid Zone Designation: 18T  
 Vermont State Plane Coordinate System  
 North American Datum of 1983  
 SPCS\_Zone\_Identifier: 4400  
 Geodetic Reference System 80  
 500-meter grid, Easting - Northing
- Map generated: 04 August 2017**
- Contact information:**  
 Vermont Agency of Transportation, Mapping Section  
 1 National Life Drive, Montpelier, VT 05633-5001  
 Telephone: 802-828-2600
- This map was funded in part through grants from the Federal Highway Administration, U.S. Department of Transportation. The representation of the authors expressed herein do not necessarily state or reflect those of the U.S. Department of Transportation.**



**FIELD ASSESSMENT MAP SERIES**  
 USNG Page #: **18TXN3661**  
 Sheet ID: **3N3661**  
 District: **1**

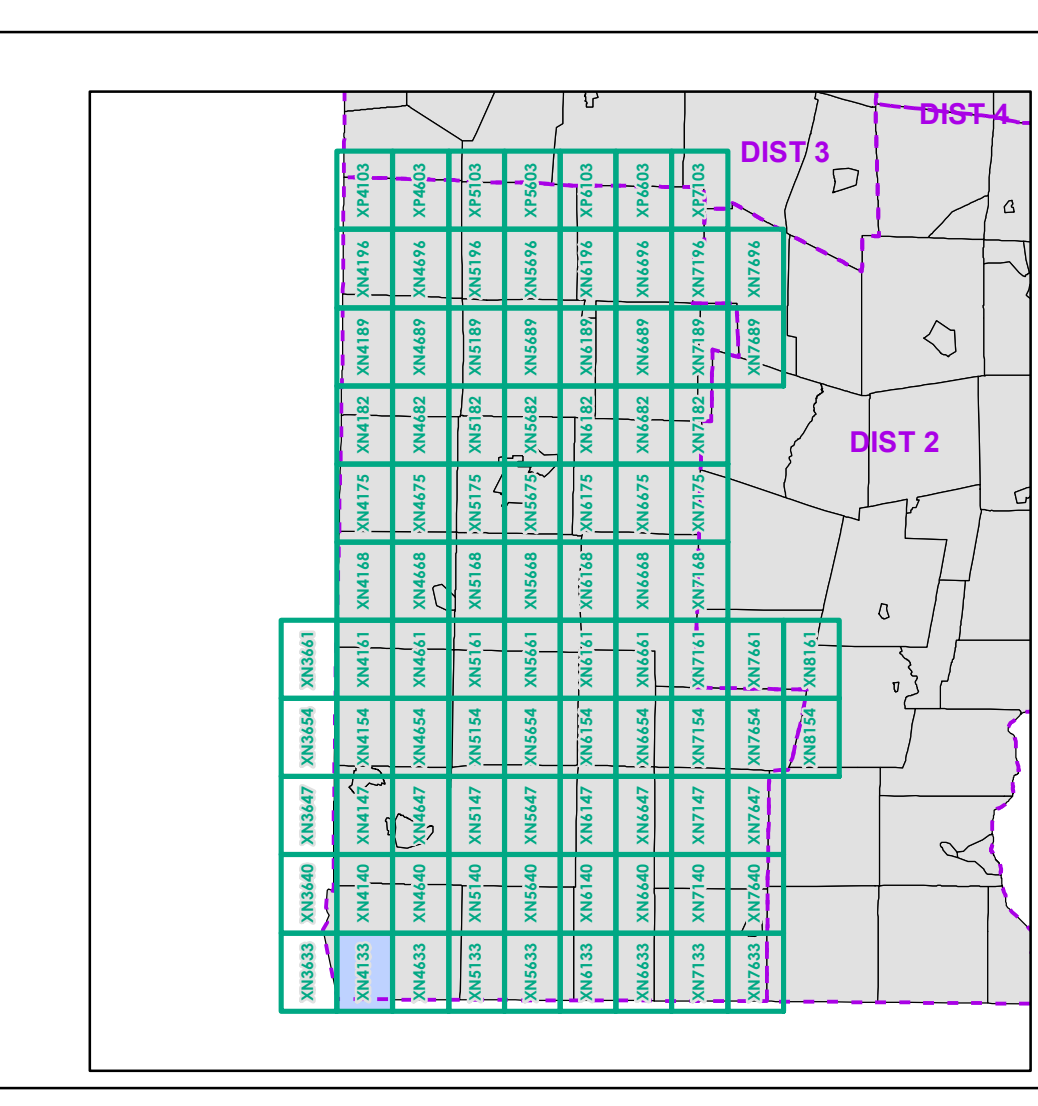
**TOWNS INCLUDED ON SHEET**  
 Arlington  
 Shaftsbury





- Interstate
- Interstate Ramp
- Divided U.S. Highway
- U.S. Highway Ramp
- U.S. Highway
- State Highway - Paved
- State Highway - Gravel
- State Highway Ramp - Paved
- Class 1 - Paved
- Class 2 - Paved
- Class 2 - Gravel
- Class 2 - Graded Earth
- Class 3 - Paved
- Class 3 - Gravel
- Class 3 - Graded Earth
- Class 3 - Unimproved / Primitive
- Class 4 - Paved
- Class 4 - Gravel
- Class 4 - Graded Earth
- Class 4 - Unimproved / Primitive
- Class 4 - Impassable or Untraveled
- National or State Forest Highway
- Legal Trail
- Unconfirmed Legal Trail
- Private
- Discontinued
- Winter Road Closure

- Functional Class**
- 2 - Principal Arterial - Other Freeway
  - 3 - Principal Arterial - Other
  - 4 - Minor Arterial
  - 5 - Major Collector
  - 6 - Minor Collector
- Railroad**
- Railroad
  - Rail Trail
  - Airport
- Bridge-Culvert**
- State/Town Bridge or Culvert greater than 20'
  - State Bridge or Culvert 6' - 20'
  - Bike Path Structure
  - ▲ Town Bridge 6' - 20'
  - ▲ Town Culvert 6' - 20'
  - D VTtrans Maintenance District Office
  - Named Lake-Pond
  - Unnamed Lake-Pond
  - Named River-Stream
  - Unnamed River-Stream
  - Public Land - State/Municipal
  - Green Mountain National Forest
  - District Boundary
  - Town Boundary
- 2.2 Distance along linear referenced highway (route log measure)**
- B20 / C20 State Bridge or Culvert Identifier**
- B20 / C20 Town Bridge or Culvert Identifier**
- 1,000 meter US National Grid  
 North American Datum 1983  
 Grid Zone Designation: 18T  
 Vermont State Plane Coordinate System  
 North American Datum of 1983  
 SPCS\_Zone\_Identifier: 4400  
 Geographic Reference System 80  
 500-meter grid, Easting - Northing
- Map generated: 04 August 2017
- Contact information:  
 Vermont Agency of Transportation, Mapping Section  
 1 National Life Drive, Montpelier, VT 05633-5001  
 Telephone: 802-828-2600
- This map was funded in part through grants from the Federal Highway Administration, U.S. Department of Transportation. The representation of the authors expressed herein do not necessarily state or reflect those of the U.S. Department of Transportation.

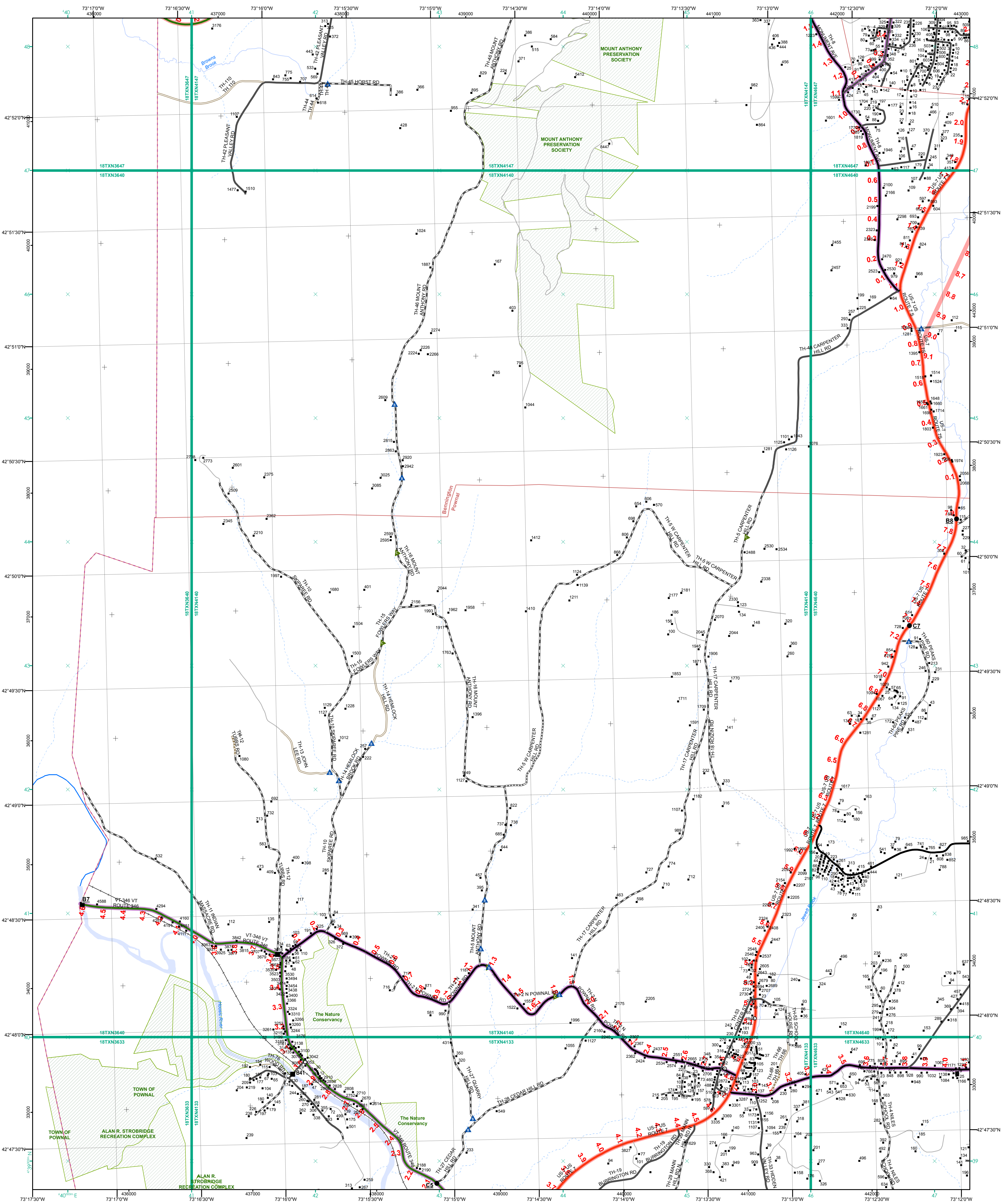


0 0.2 0.4 0.6 0.8 Miles  
 Scale 1:12,672 (printed size: 24 x 36 inches)

**FIELD ASSESSMENT MAP SERIES**  
 USNG Page #: 18TXN4133  
 Sheet ID: XN4133  
 District: 1

**TOWNS INCLUDED ON SHEET**  
 Pownal





- Interstate
  - Interstate Ramp
  - Divided U.S. Highway
  - U.S. Highway Ramp
  - U.S. Highway
  - State Highway - Paved
  - State Highway - Gravel
  - State Highway Ramp - Paved
  - Class 1 - Paved
  - Class 2 - Paved
  - Class 2 - Gravel
  - Class 3 - Paved
  - Class 3 - Gravel
  - Class 3 - Graded Earth
  - Class 3 - Unimproved / Primitive
  - Class 4 - Paved
  - Class 4 - Gravel
  - Class 4 - Graded Earth
  - Class 4 - Unimproved / Primitive
  - Class 4 - Impassable or Untraveled
  - National or State Forest Highway
  - Legal Trail
  - Unconfirmed Legal Trail
  - Private
  - Discontinued
  - Winter Road Closure
- Functional Class**
- 2 - Principal Arterial - Other Freeway
  - 3 - Principal Arterial - Other
  - 4 - Minor Arterial
  - 5 - Major Collector
  - 6 - Minor Collector
- Railroad**
- Railroad
  - Rail Trail
  - Airport
- Bridge/Culvert**
- State/Town Bridge or Culvert Greater than 20'
  - State Bridge or Culvert 6' - 20'
  - Bike Path Structure
  - Town Bridge 6' - 20'
  - Town Culvert 6' - 20'
  - VTrans Maintenance District Office
  - Named Lake/Pond
  - Unnamed Lake/Pond
  - Named River-Stream
  - Unnamed River-Stream
  - Public Land - State/Municipal
  - Green Mountain National Forest
  - District Boundary
  - Town Boundary

2.2 Distance along linear referenced highway (route log measure)

B20 / C20 State Bridge or Culvert Identifier  
B20 / C20 Town Bridge or Culvert Identifier

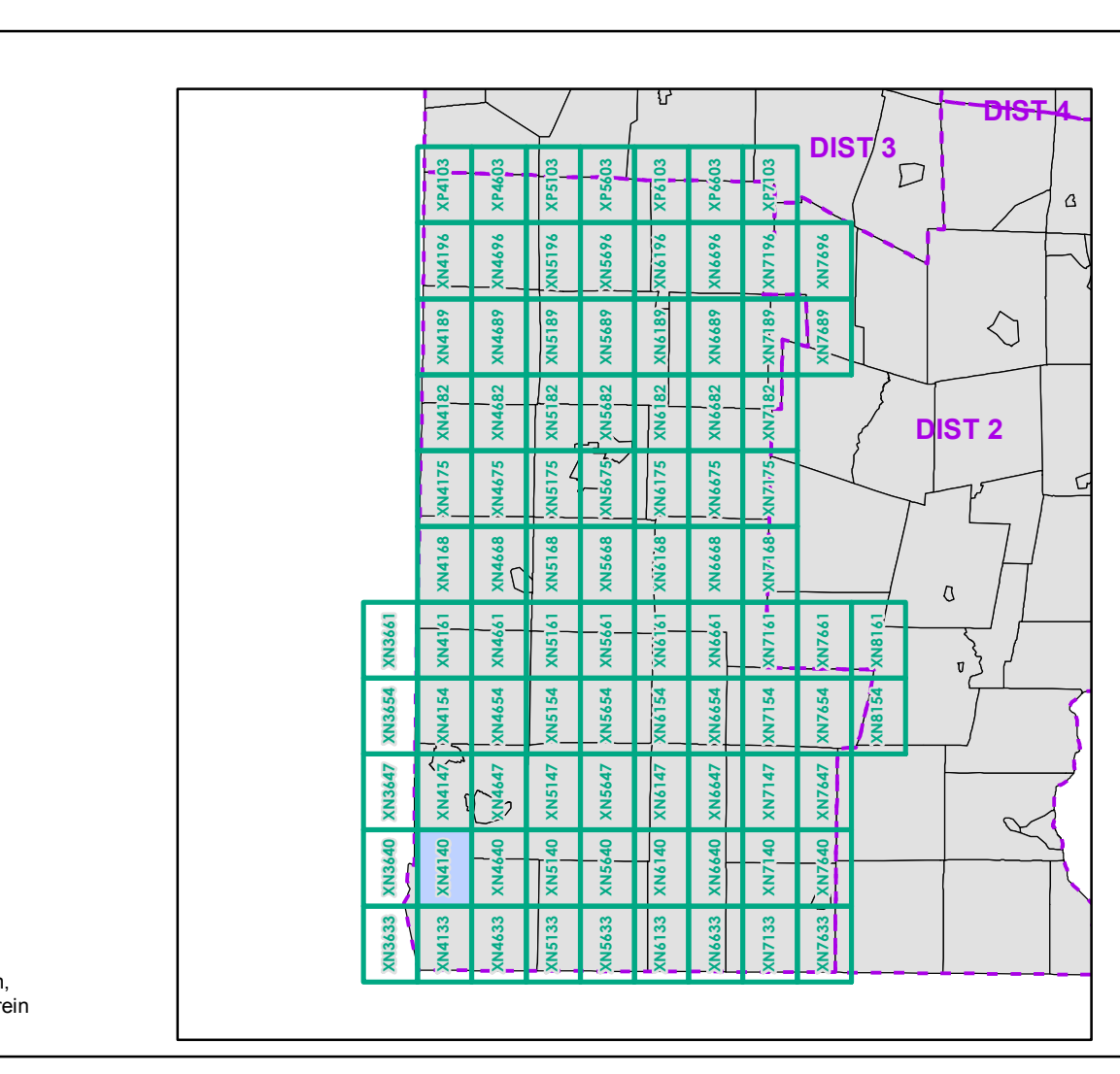
1,000 meter US National Grid  
North American Datum 1983  
Grid Zone Designation: 18T

Vermont State Plane Coordinate System  
North American Datum of 1983  
SPCS\_Zone\_Identifier: 4400  
Geodetic Reference System 80  
500-meter grid, Easting - Northing

Map generated: 04 August 2017

Contact information:  
Vermont Agency of Transportation, Mapping Section  
1 National Life Drive, Montpelier, VT 05633-5001  
Telephone: 802-828-2600

This map was funded in part through grants from the Federal Highway Administration, U.S. Department of Transportation. The representation of the authors expressed herein do not necessarily state or reflect those of the U.S. Department of Transportation.

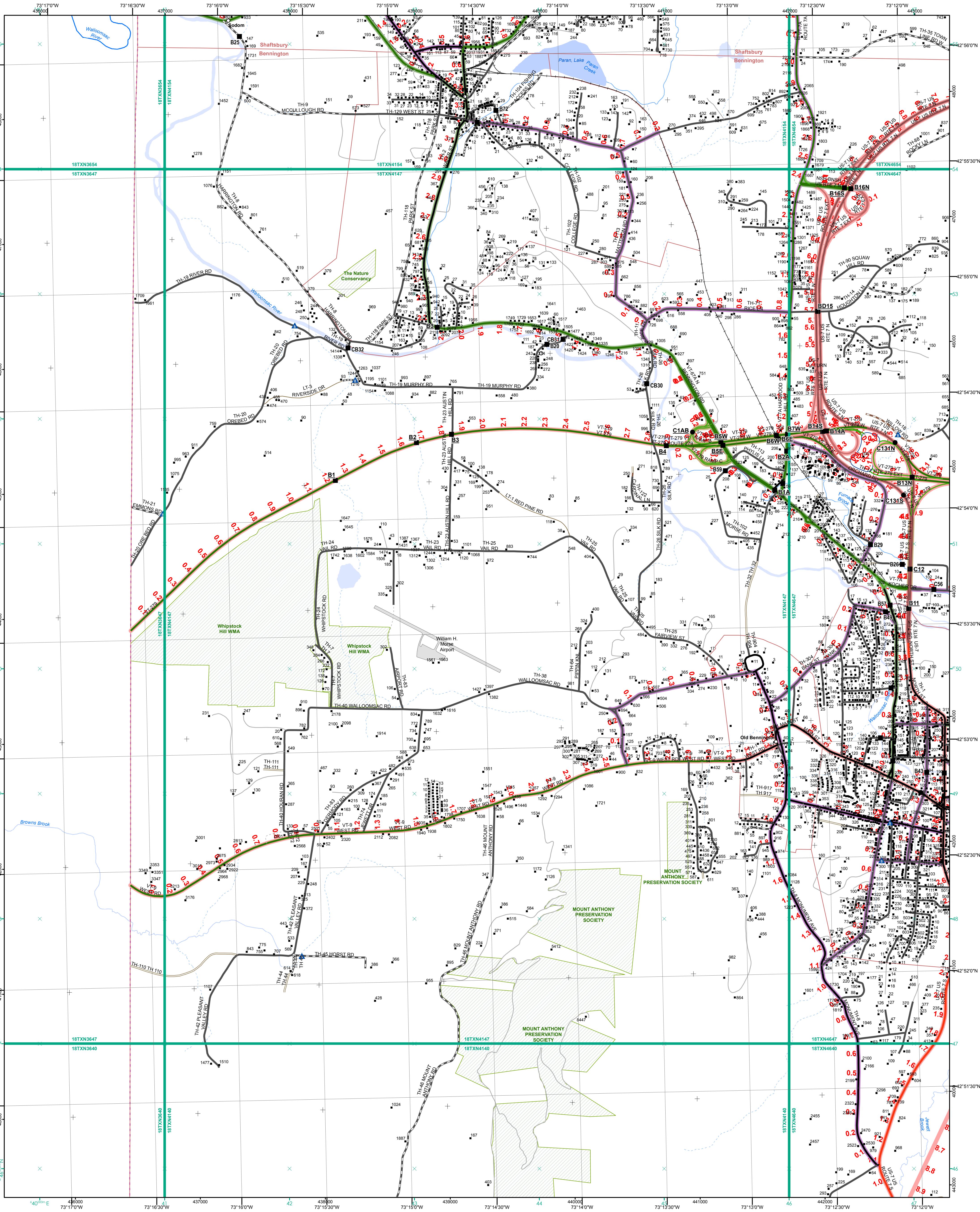


0 0.2 0.4 0.6 0.8 Miles  
Scale 1:12,672 (printed size: 24 x 36 inches)

**FIELD ASSESSMENT MAP SERIES**  
USNG Page #: 18TXN4140  
Sheet ID: XN4140  
District: 1

**TOWNS INCLUDED ON SHEET**  
Bennington  
Bennington U.C.  
Pownal





- Interstate
- Interstate Ramp
- Divided U.S. Highway
- U.S. Highway Ramp
- U.S. Highway
- State Highway - Paved
- State Highway - Gravel
- State Highway Ramp - Paved
- Class 1 - Paved
- Class 2 - Paved
- Class 2 - Gravel
- Class 3 - Graded Earth
- Class 3 - Gravel
- Class 3 - Unimproved / Primitive
- Class 4 - Paved
- Class 4 - Gravel
- Class 4 - Unimproved / Primitive
- Class 4 - Graded Earth
- Class 4 - Impassable or Untraveled
- National or State Forest Highway
- Legal Trail
- Unconfirmed Legal Trail
- Private
- Discontinued
- Winter Road Closure

- Functional Class**
- 2 - Principal Arterial - Other Freeway
- 3 - Principal Arterial - Other
- 4 - Minor Arterial
- 5 - Major Collector
- 6 - Minor Collector
- Railroad**
- Railroad
- Rail Trail
- Airport
- Bridge-Culvert**
- State/Town Bridge or Culvert greater than 20'
- State Bridge or Culvert 6' - 20'
- Bike Path Structure
- Town Bridge 6' - 20'
- Town Culvert 6' - 20'
- VT Trans Maintenance District Office
- Named Lake-Pond
- Unnamed Lake-Pond
- Named River-Stream
- Unnamed River-Stream
- Public Land - State/Municipal
- Green Mountain National Forest
- District Boundary
- Town Boundary

**2.2 Distance along linear referenced highway (route log measure)**

**B20 / C20** State Bridge or Culvert Identifier  
**B20 / C20** Town Bridge or Culvert Identifier

1,000 meter US National Grid  
 North American Datum 1983  
 Grid Zone Designation: 18T

Vermont State Plane Coordinate System  
 North American Datum of 1983  
 SPCS\_Zone\_Identifier: 4400  
 Geodetic Reference System 80  
 500-meter grid, Easting - Northing

Map generated: 04 August 2017

Contact information:  
 Vermont Agency of Transportation, Mapping Section  
 1 National Life Drive, Montpelier, VT 05633-5001  
 Telephone: 802-828-2600

This map was funded in part through grants from the Federal Highway Administration, U.S. Department of Transportation. The representation of the authors expressed herein do not necessarily state or reflect those of the U.S. Department of Transportation.

0 0.2 0.4 0.6 0.8 Miles

Scale 1:12,672 (printed size: 24 x 36 inches)

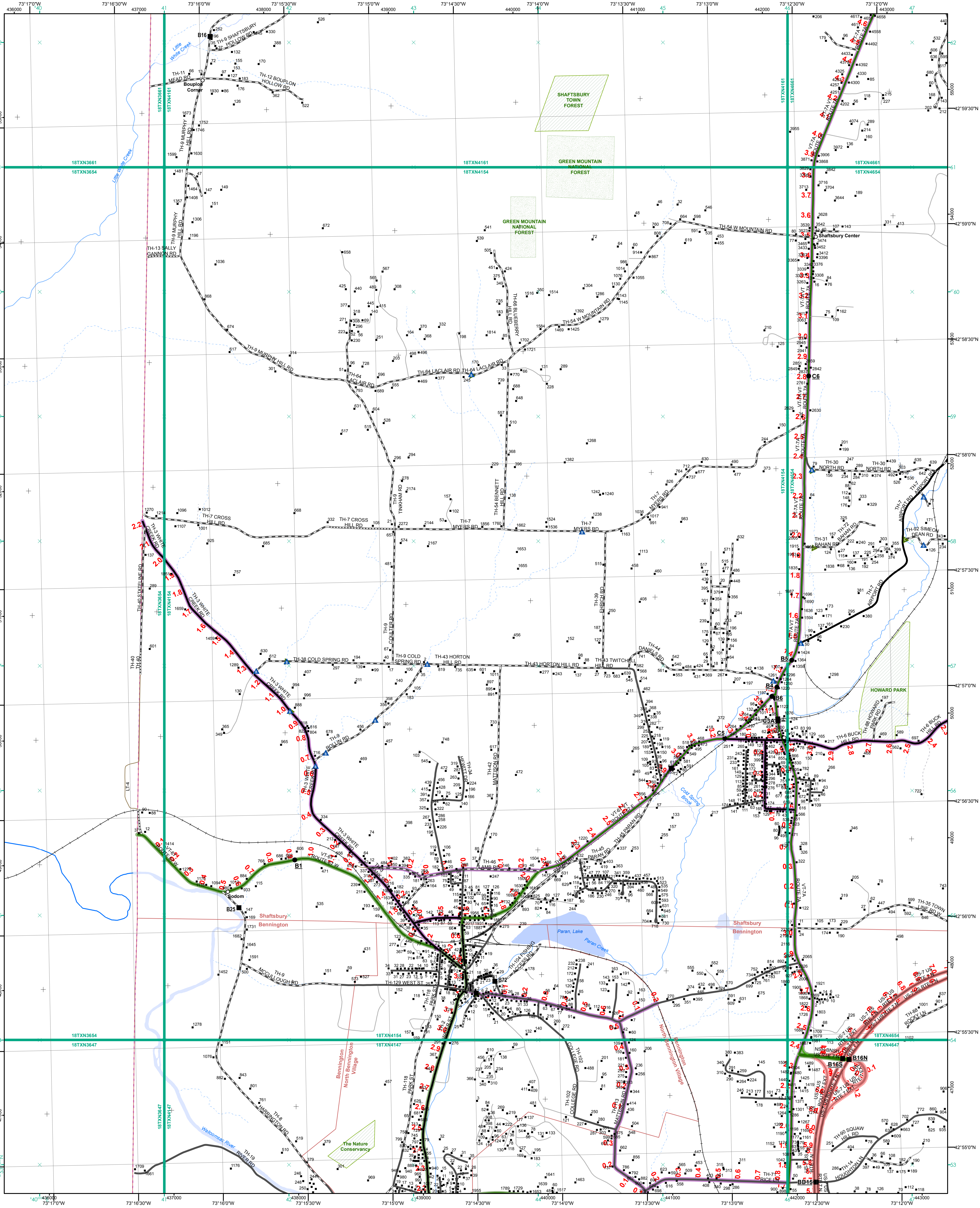
**FIELD ASSESSMENT MAP SERIES**

USNG Page #: 18TXN4147  
 Sheet ID: XN4147  
 District: 1

**TOWNS INCLUDED ON SHEET**

Bennington  
 Bennington U.C.  
 North Bennington Village  
 Old Bennington Village  
 Shaftsbury





- Interstate
- Interstate Ramp
- Divided U.S. Highway
- U.S. Highway Ramp
- U.S. Highway
- State Highway - Paved
- State Highway - Gravel
- State Highway Ramp - Paved
- Class 1 - Paved
- Class 2 - Paved
- Class 2 - Gravel
- Class 3 - Graded Earth
- Class 3 - Gravel
- Class 3 - Unimproved / Primitive
- Class 4 - Paved
- Class 4 - Gravel
- Class 4 - Unimproved / Primitive
- Class 4 - Impassable or Untraveled
- National or State Forest Highway
- Legal Trail
- Unconfirmed Legal Trail
- Discontinued
- Winter Road Closure

- Functional Class**
- 2 - Principal Arterial - Other Freeway
  - 3 - Principal Arterial - Other
  - 4 - Minor Arterial
  - 5 - Major Collector
  - 6 - Minor Collector
- Railroad**
- Railroad
  - Rail Trail
  - Airport
- Bridge-Culvert**
- State/Town Bridge or Culvert greater than 20'
  - State Bridge or Culvert 6' - 20'
  - Bike Path Structure
  - ▲ Town Bridge 6' - 20'
  - ▲ Town Culvert 6' - 20'
  - D VTtrans Maintenance District Office
  - Named Lake-Pond
  - Unnamed Lake-Pond
  - Named River-Stream
  - Unnamed River-Stream
  - Public Land - State/Municipal
  - Green Mountain National Forest
  - District Boundary
  - Town Boundary

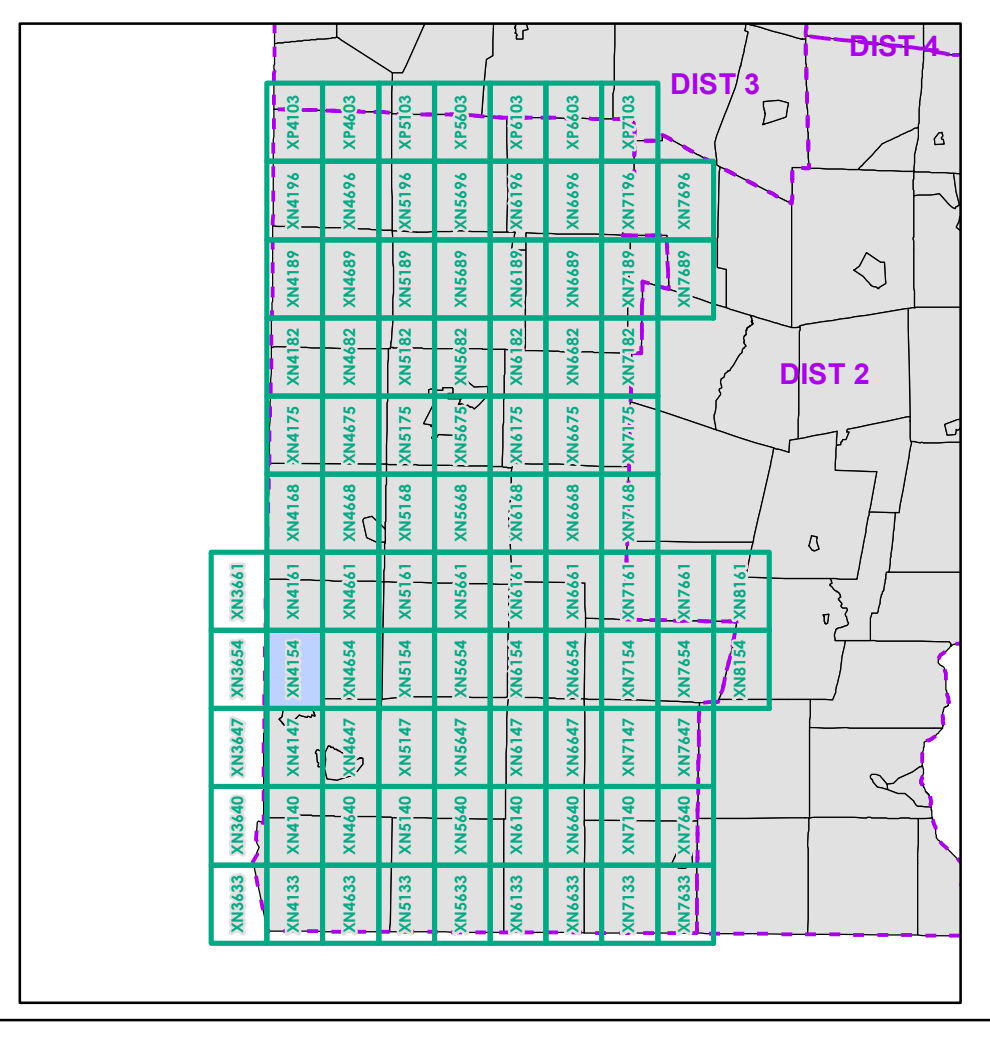
2.2 Distance along linear referenced highway (route log measure)  
 B20 / C20 State Bridge or Culvert Identifier  
 B20 / C20 Town Bridge or Culvert Identifier

1,000 meter US National Grid  
 North American Datum 1983  
 Grid Zone Designation: 18T  
 Vermont State Plane Coordinate System  
 North American Datum of 1983  
 SPCS\_Zone\_Identifier: 4400  
 Geodetic Reference System 80  
 500-meter grid, Easting - Northing

Map generated: 04 August 2017

Contact information:  
 Vermont Agency of Transportation, Mapping Section  
 1 National Life Drive, Montpelier, VT 05633-5001  
 Telephone: 802-828-2600

This map was funded in part through grants from the Federal Highway Administration, U.S. Department of Transportation. The representation of the authors expressed herein do not necessarily state or reflect those of the U.S. Department of Transportation.

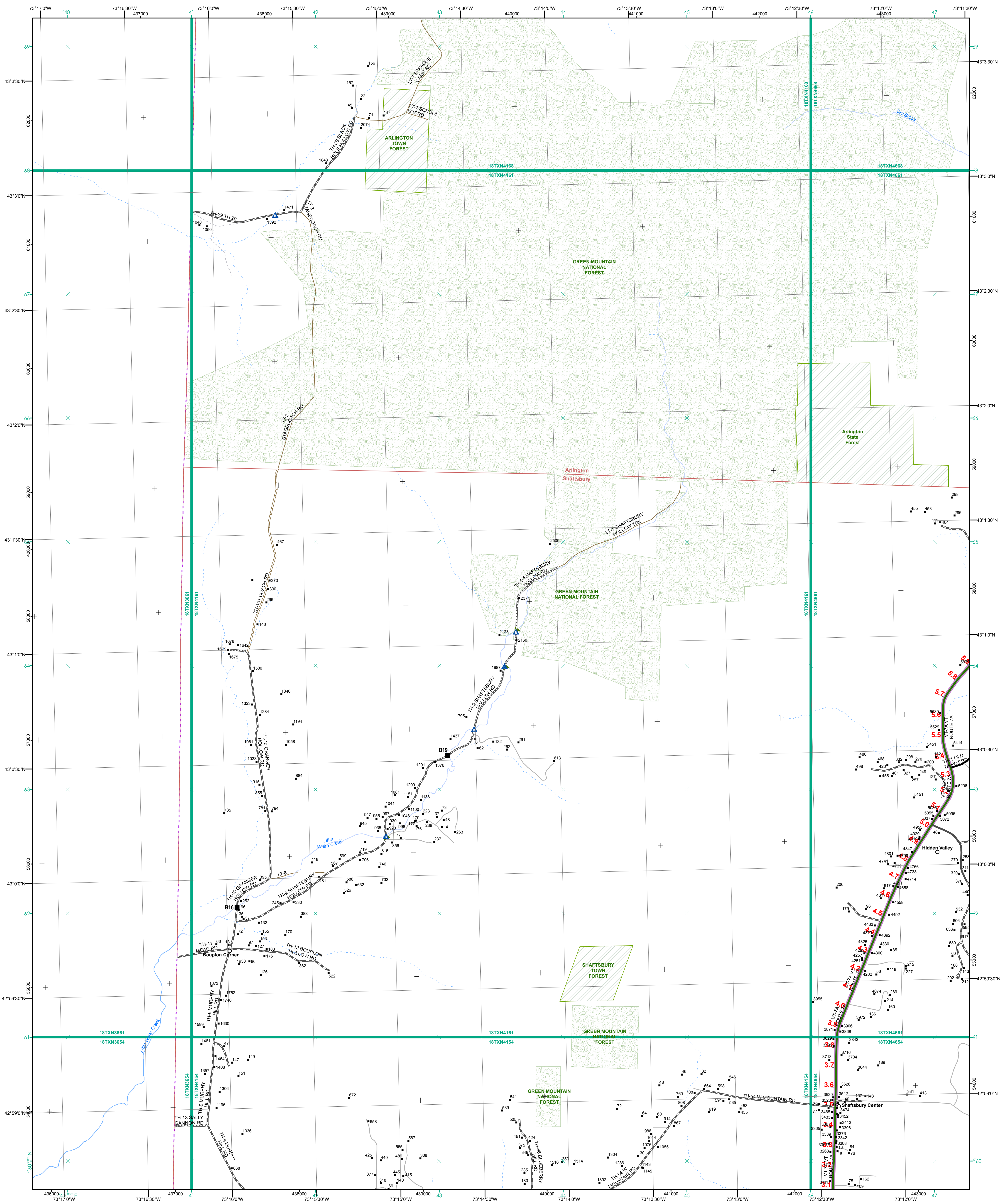


0 0.2 0.4 0.6 0.8 Miles  
 Scale 1:12,672 (printed size: 24 x 36 inches)

**FIELD ASSESSMENT MAP SERIES**  
 USNG Page #: 18TXN4154  
 Sheet ID: XN4154  
 District: 1

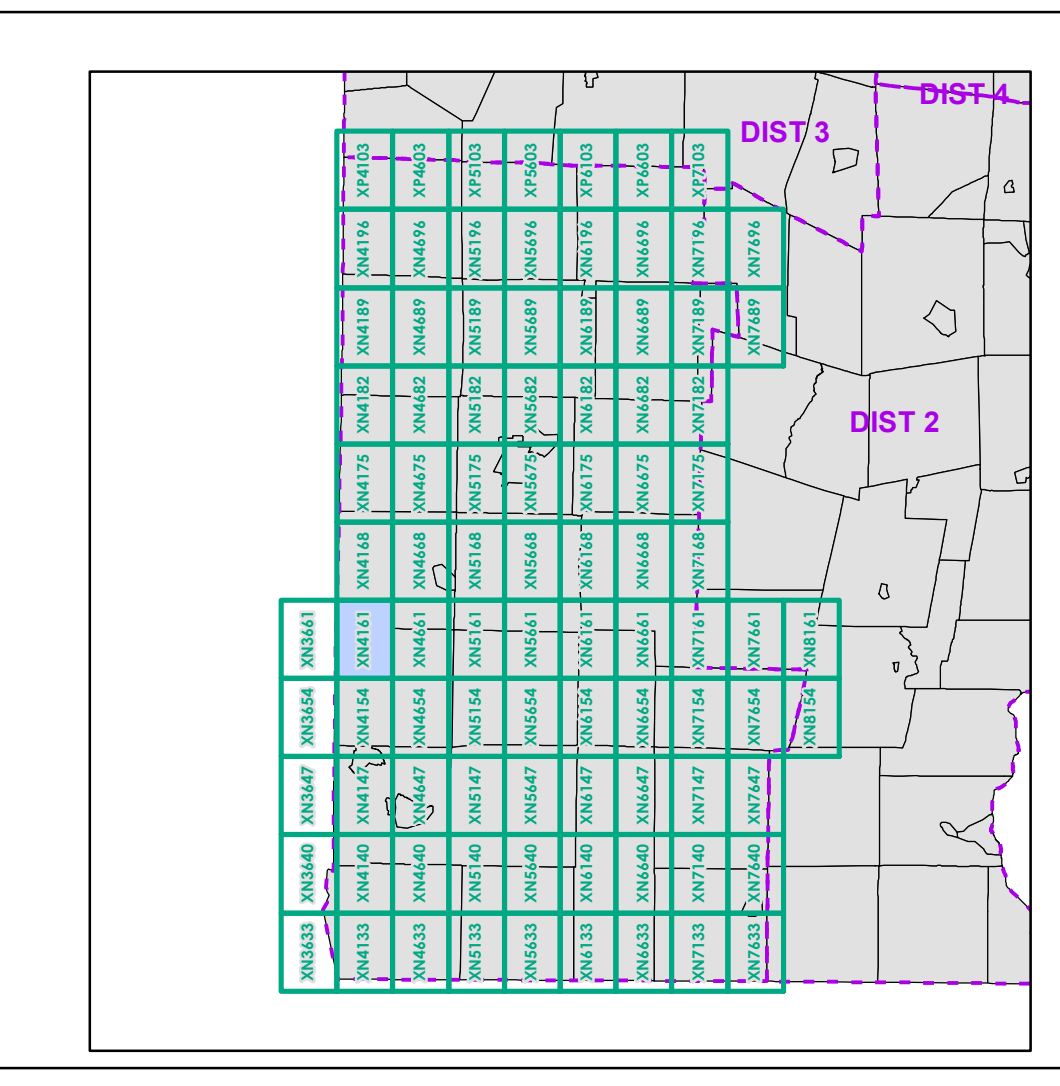
**TOWNS INCLUDED ON SHEET**  
 Bennington  
 North Bennington Village  
 Shaftsbury





- Interstate
- Interstate Ramp
- Divided U.S. Highway
- U.S. Highway Ramp
- U.S. Highway
- State Highway - Paved
- State Highway - Gravel
- State Highway Ramp - Paved
- Class 1 - Paved
- Class 2 - Paved
- Class 2 - Gravel
- Class 3 - Graded Earth
- Class 3 - Gravel
- Class 3 - Graded Earth
- Class 3 - Unimproved / Primitive
- Class 4 - Paved
- Class 4 - Gravel
- Class 4 - Graded Earth
- Class 4 - Unimproved / Primitive
- Class 4 - Impassable or Untraveled
- National or State Forest Highway
- Legal Trail
- Unconfirmed Legal Trail
- Private
- Discontinued
- Winter Road Closure

- Functional Class**
- 2 - Principal Arterial - Other Freeway
  - 3 - Principal Arterial - Other
  - 4 - Minor Arterial
  - 5 - Major Collector
  - 6 - Minor Collector
- Railroad**
- Railroad
  - Rail Trail
  - Airport
- Bridge-Culvert**
- State/Town Bridge or Culvert Greater than 20'
  - State Bridge or Culvert 6' - 20'
  - Bike Path Structure
  - Town Bridge 6' - 20'
  - Town Culvert 6' - 20'
  - VTTrans Maintenance District Office
  - Named Lake-Pond
  - Unnamed Lake-Pond
  - Named River-Stream
  - Unnamed River-Stream
  - Public Land - State/Municipal
  - Green Mountain National Forest
  - District Boundary
  - Town Boundary
- Map generated: 04 August 2017



0 0.2 0.4 0.6 0.8 Miles

Scale 1:12,672 (printed size: 24 x 36 inches)

**FIELD ASSESSMENT MAP SERIES**

USNG Page #: 18TXN4161

Sheet ID: XN4161

District: 1

**TOWNS INCLUDED ON SHEET**

Arlington

Shaftsbury

2.2 Distance along linear referenced highway (route log measure)

B20 / C20 State Bridge or Culvert Identifier

B20 / C20 Town Bridge or Culvert Identifier

1,000 meter US National Grid

North American Datum 1983

Grid Zone Designation: 18T

Vermont State Plane Coordinate System

North American Datum of 1983

SPCS\_Zone\_Identifier: 4400

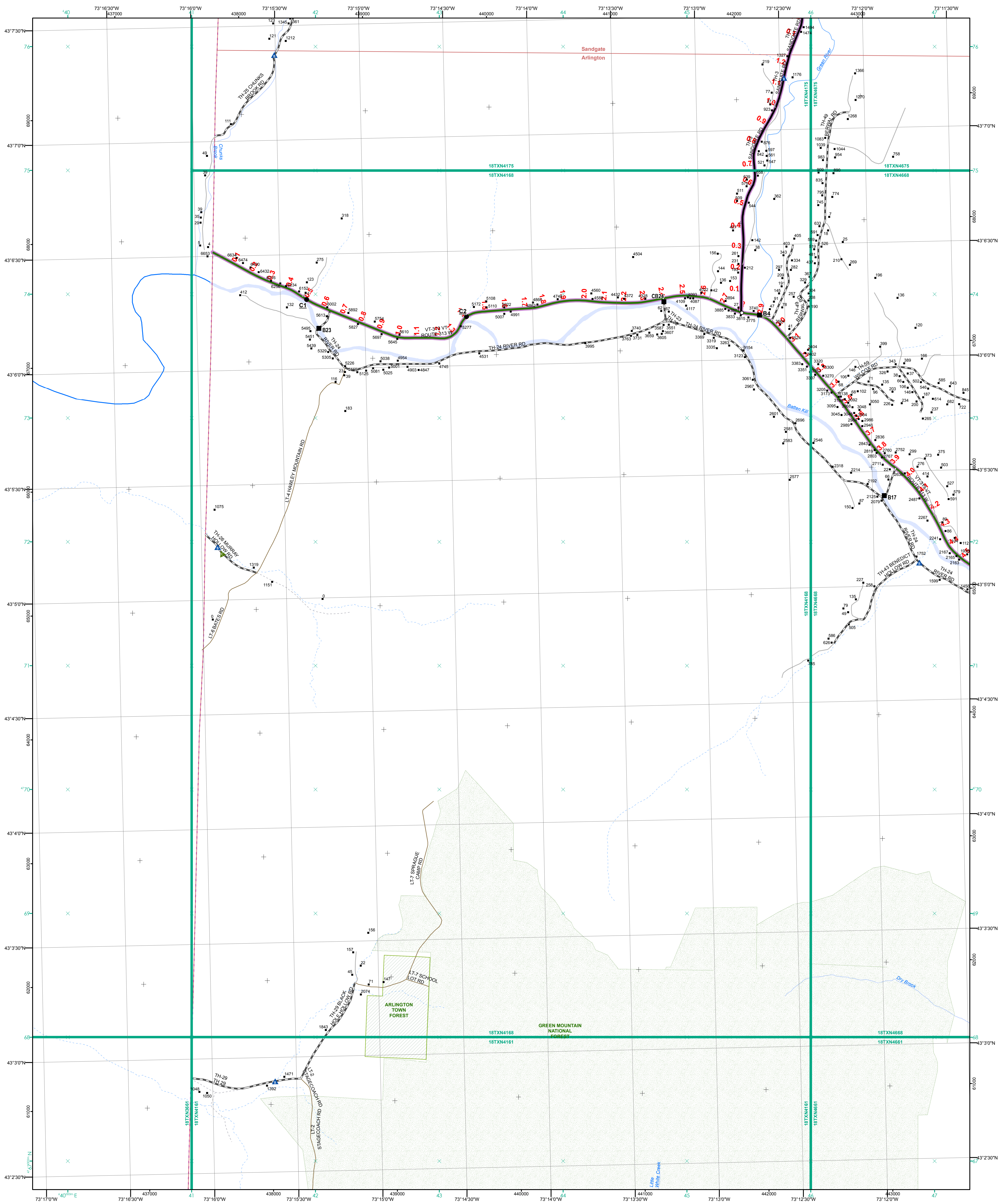
Geodetic Reference System 80

500-meter grid, Easting - Northing

Contact information:  
 Vermont Agency of Transportation, Mapping Section  
 1 National Life Drive, Montpelier, VT 05633-5001  
 Telephone: 802-828-2600

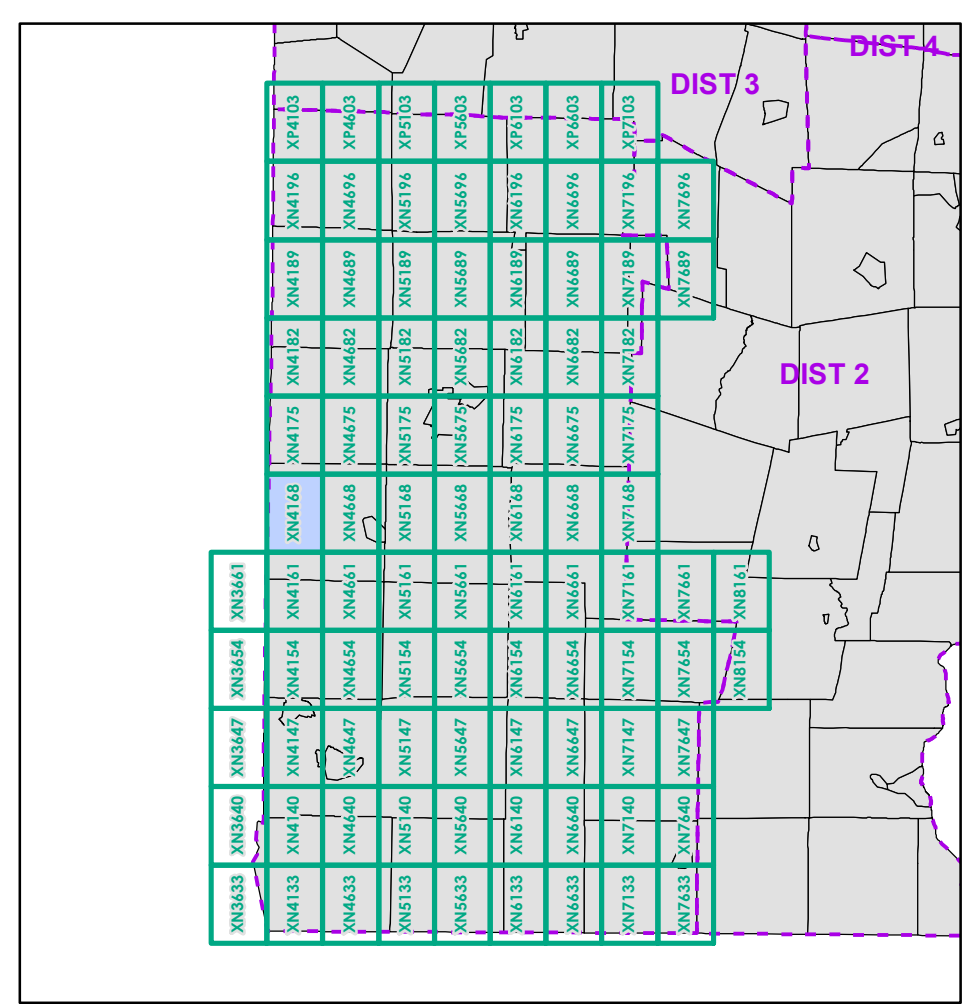
This map was funded in part through grants from the Federal Highway Administration, U.S. Department of Transportation. The representation of the authors expressed herein do not necessarily state or reflect those of the U.S. Department of Transportation.





- Interstate
- Interstate Ramp
- Divided U.S. Highway
- U.S. Highway Ramp
- U.S. Highway
- State Highway - Paved
- State Highway - Gravel
- State Highway Ramp - Paved
- Class 1 - Paved
- Class 2 - Paved
- Class 2 - Gravel
- Class 3 - Paved
- Class 3 - Gravel
- Class 3 - Graded Earth
- Class 3 - Unimproved / Primitive
- Class 4 - Paved
- Class 4 - Gravel
- Class 4 - Graded Earth
- Class 4 - Unimproved / Primitive
- Class 4 - Impassable or Untraveled
- National or State Forest Highway
- Legal Trail
- Unconfirmed Legal Trail
- Private
- Discontinued
- Winter Road Closure

- Functional Class**
- 2 - Principal Arterial - Other Freeway
  - 3 - Principal Arterial - Other
  - 4 - Minor Arterial
  - 5 - Major Collector
  - 6 - Minor Collector
- Railroad**
- Railroad
  - Rail Trail
  - Airport
- Bridge-Culvert**
- State/Town Bridge or Culvert greater than 20'
  - State Bridge or Culvert 6' - 20'
  - Bike Path Structure
  - ▲ Town Bridge 6' - 20'
  - ▲ Town Culvert 6' - 20'
  - D VTTrans Maintenance District Office
  - Named Lake-Pond
  - Unnamed Lake-Pond
  - Named River-Stream
  - Unnamed River-Stream
  - Public Land - State/Municipal
  - Green Mountain National Forest
  - District Boundary
  - Town Boundary
- 2.2 Distance along linear referenced highway (route log measure)**
- B20 / C20** State Bridge or Culvert Identifier  
**B20 / C20** Town Bridge or Culvert Identifier
- 1,000 meter US National Grid  
 North American Datum 1983  
 Grid Zone Designation: 18T  
 Vermont State Plane Coordinate System  
 North American Datum of 1983  
 SPCS\_Zone\_Identifier: 4400  
 Geodetic Reference System 80  
 500-meter grid, Easting - Northing
- Map generated: 04 August 2017
- Contact information:  
 Vermont Agency of Transportation, Mapping Section  
 1 National Life Drive, Montpelier, VT 05633-5001  
 Telephone: 802-828-2600
- This map was funded in part through grants from the Federal Highway Administration, U.S. Department of Transportation. The representation of the authors expressed herein do not necessarily state or reflect those of the U.S. Department of Transportation.

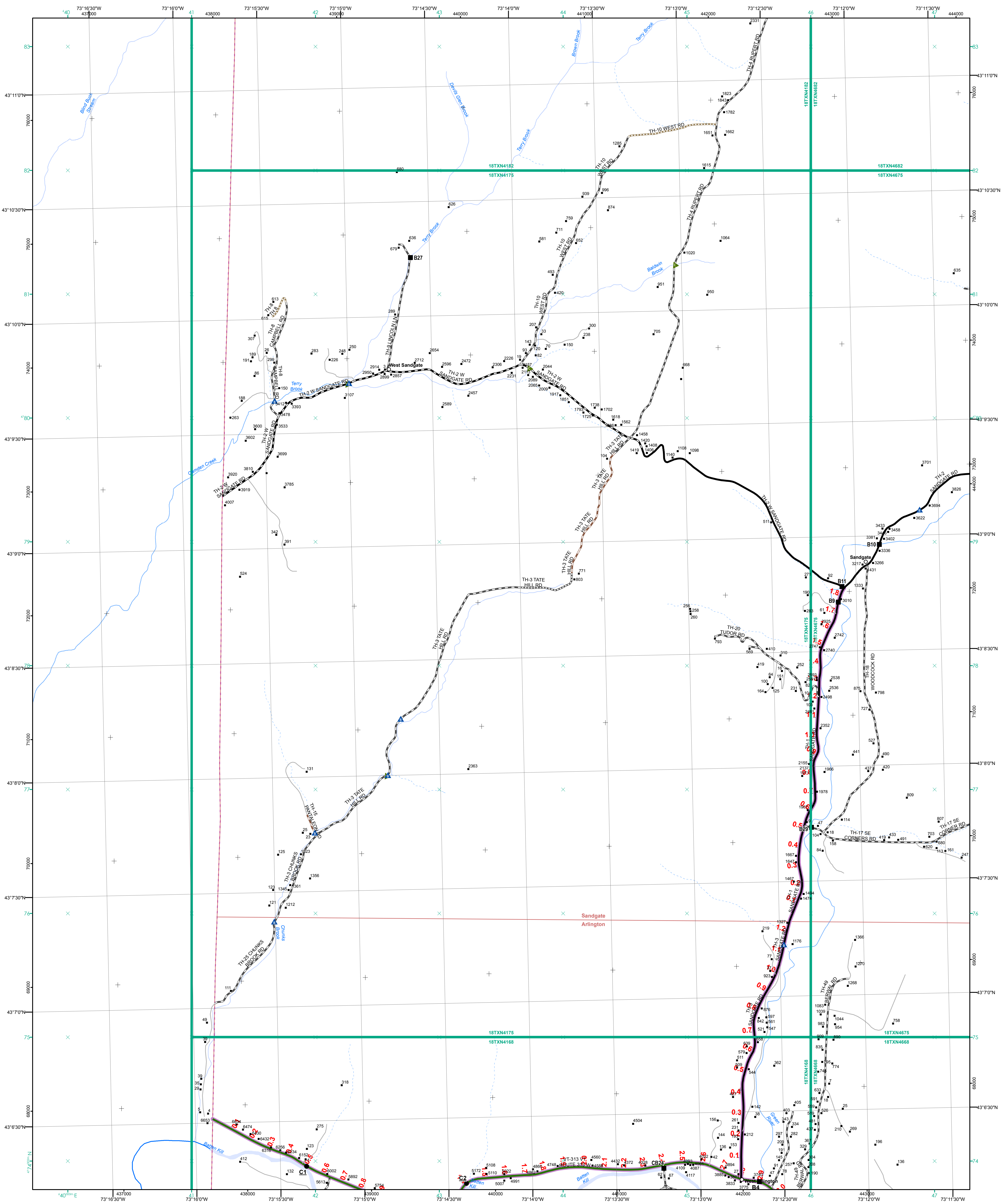


0 0.2 0.4 0.6 0.8 Miles  
 Scale 1:12,672 (printed size: 24 x 36 inches)

**FIELD ASSESSMENT MAP SERIES**  
 USNG Page #: 18TXN4168  
 Sheet ID: XN4168  
 District: 1

**TOWNS INCLUDED ON SHEET**  
 Arlington  
 Sandgate





- Interstate
- Interstate Ramp
- Divided U.S. Highway
- U.S. Highway Ramp
- U.S. Highway
- State Highway - Paved
- State Highway - Gravel
- State Highway Ramp - Paved
- Class 1 - Paved
- Class 2 - Paved
- Class 2 - Gravel
- Class 3 - Graded Earth
- Class 3 - Paved
- Class 3 - Gravel
- Class 3 - Graded Earth
- Class 3 - Unimproved / Primitive
- Class 4 - Paved
- Class 4 - Gravel
- Class 4 - Graded Earth
- Class 4 - Unimproved / Primitive
- Class 4 - Impassable or Untraveled
- National or State Forest Highway
- Legal Trail
- Unconfirmed Legal Trail
- Private
- Discontinued
- Winter Road Closure

- Functional Class**
- 2 - Principal Arterial - Other Freeway
- 3 - Principal Arterial - Other
- 4 - Minor Arterial
- 5 - Major Collector
- 6 - Minor Collector
- Railroad**
- Railroad
- Rail Trail
- Airport
- Bridge-Culvert**
- State/Town Bridge or Culvert Greater than 20'
- State Bridge or Culvert 6' - 20'
- Bike Path Structure
- ▲ Town Bridge 6' - 20'
- ▲ Town Culvert 6' - 20'
- D VTrans Maintenance District Office
- Named Lake-Pond
- Unnamed Lake-Pond
- Named River-Stream
- Unnamed River-Stream
- Public Land - State/Municipal
- Green Mountain National Forest
- District Boundary
- Town Boundary

2.2 Distance along linear referenced highway (route log measure)  
 B20 / C20 State Bridge or Culvert Identifier  
 B20 / C20 Town Bridge or Culvert Identifier

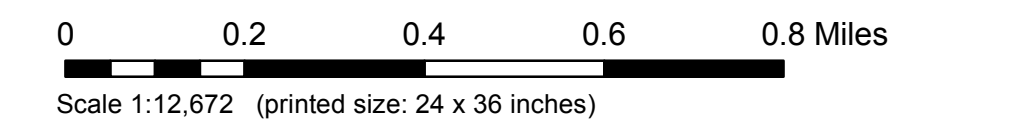
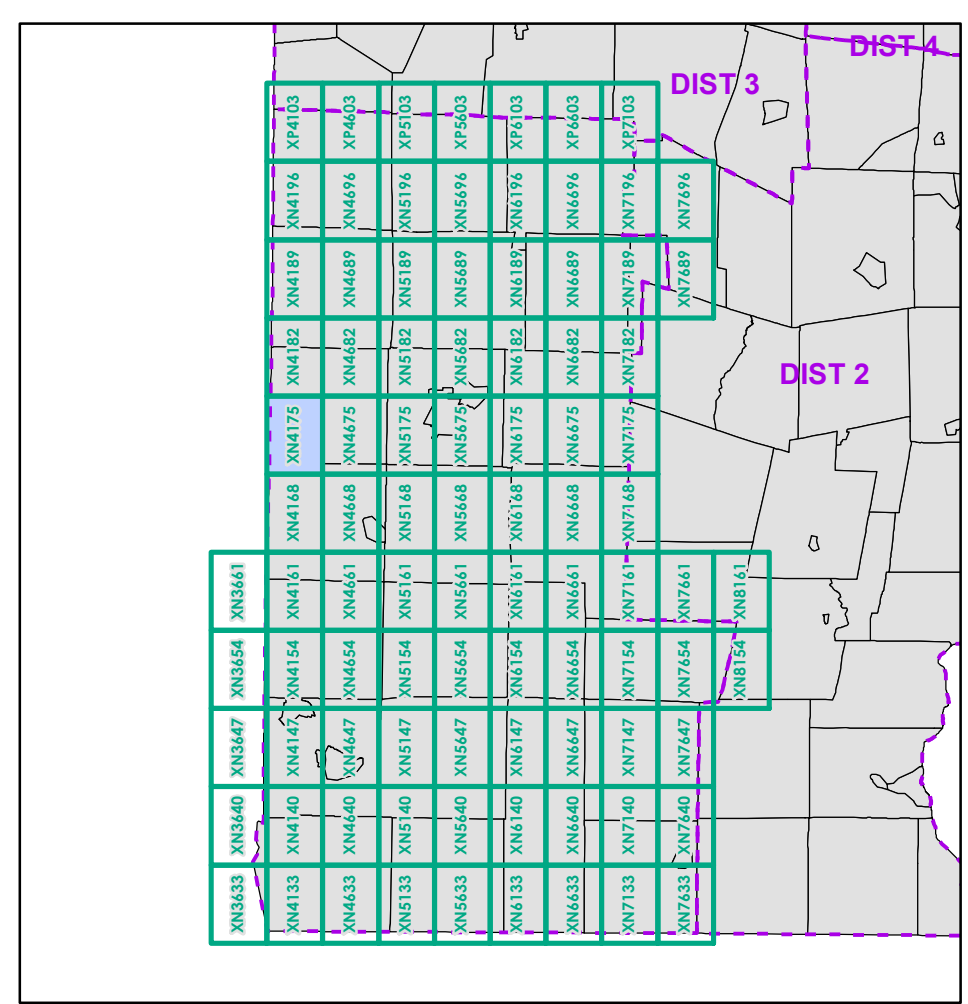
1,000 meter US National Grid  
 North American Datum 1983  
 Grid Zone Designation: 18T  
 Vermont State Plane Coordinate System  
 North American Datum of 1983  
 SPCS\_Zone\_Identifier: 4400  
 Geodetic Reference System 80  
 500-meter grid, Easting - Northing



Map generated: 04 August 2017

Contact information:  
 Vermont Agency of Transportation, Mapping Section  
 1 National Life Drive, Montpelier, VT 05633-5001  
 Telephone: 802-828-2600

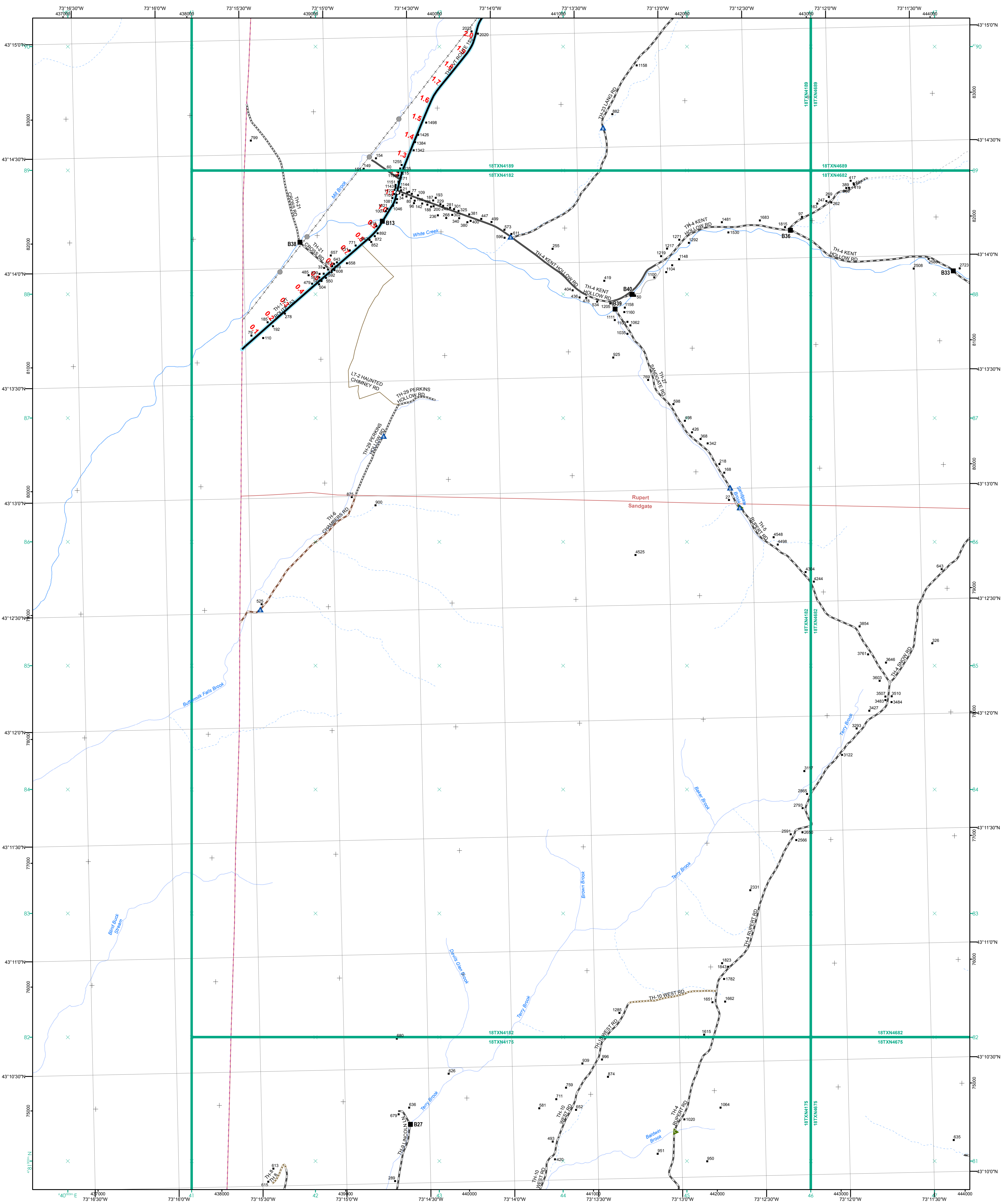
This map was funded in part through grants from the Federal Highway Administration, U.S. Department of Transportation. The representation of the authors expressed herein do not necessarily state or reflect those of the U.S. Department of Transportation.



**FIELD ASSESSMENT MAP SERIES**  
 USNG Page #: 18TXN4175  
 Sheet ID: XN4175  
 District: 1

**TOWNS INCLUDED ON SHEET**  
 Arlington  
 Sandgate





- Interstate
- Interstate Ramp
- Divided U.S. Highway
- U.S. Highway Ramp
- U.S. Highway
- State Highway - Paved
- State Highway - Gravel
- State Highway Ramp - Paved
- Class 1 - Paved
- Class 2 - Paved
- Class 2 - Gravel
- Class 2 - Graded Earth
- Class 3 - Paved
- Class 3 - Gravel
- Class 3 - Graded Earth
- Class 3 - Unimproved / Primitive
- Class 4 - Paved
- Class 4 - Gravel
- Class 4 - Graded Earth
- Class 4 - Unimproved / Primitive
- Class 4 - Impassable or Untraveled
- National or State Forest Highway
- Legal Trail
- Unconfirmed Legal Trail
- Private
- Discontinued
- Winter Road Closure

**Functional Class**

- 2 - Principal Arterial - Other Freeway
- 3 - Principal Arterial - Other
- 4 - Minor Arterial
- 5 - Major Collector
- 6 - Minor Collector

**Railroad**

- Railroad
- Rail Trail
- Airport

**Bridge-Culvert**

- State/Town Bridge or Culvert Greater than 20'
- State Bridge or Culvert 6' - 20'
- Bike Path Structure
- Town Bridge 6' - 20'
- Town Culvert 6' - 20'
- VTTrans Maintenance District Office
- Named Lake-Pond
- Unnamed Lake-Pond
- Named River-Stream
- Unnamed River-Stream
- Public Land - State/Municipal
- Green Mountain National Forest
- District Boundary
- Town Boundary

**2.2 Distance along linear referenced highway (route log measure)**

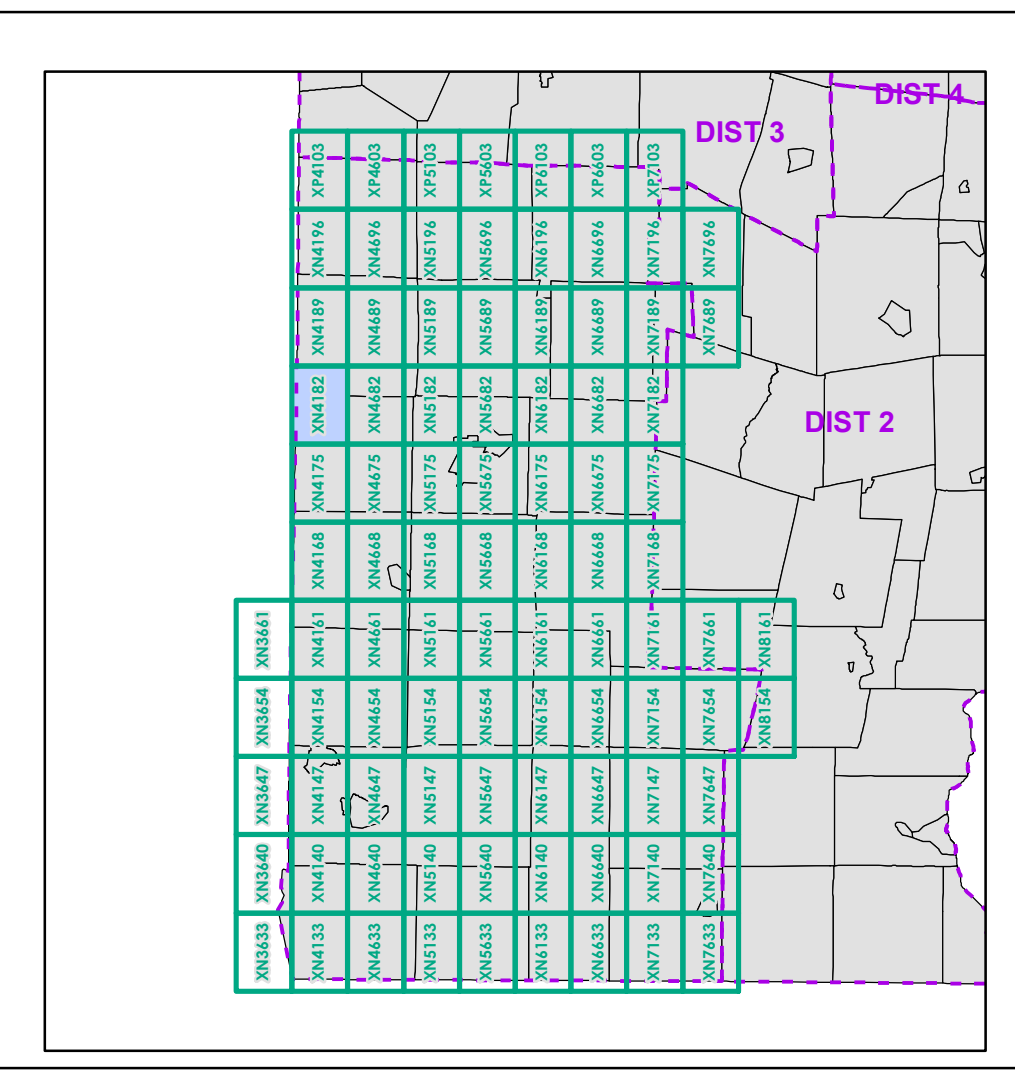
**B20 / C20** State Bridge or Culvert Identifier  
**B20 / C20** Town Bridge or Culvert Identifier

1,000 meter US National Grid  
 North American Datum 1983  
 Grid Zone Designation: 18T  
 Vermont State Plane Coordinate System  
 North American Datum of 1983  
 SPCS\_Zone\_Identifier: 4400  
 Geodetic Reference System 80  
 500-meter grid, Easting - Northing

Map generated: 04 August 2017

Contact information:  
 Vermont Agency of Transportation, Mapping Section  
 1 National Life Drive, Montpelier, VT 05633-5001  
 Telephone: 802-828-2600

This map was funded in part through grants from the Federal Highway Administration, U.S. Department of Transportation. The representation of the authors expressed herein do not necessarily state or reflect those of the U.S. Department of Transportation.

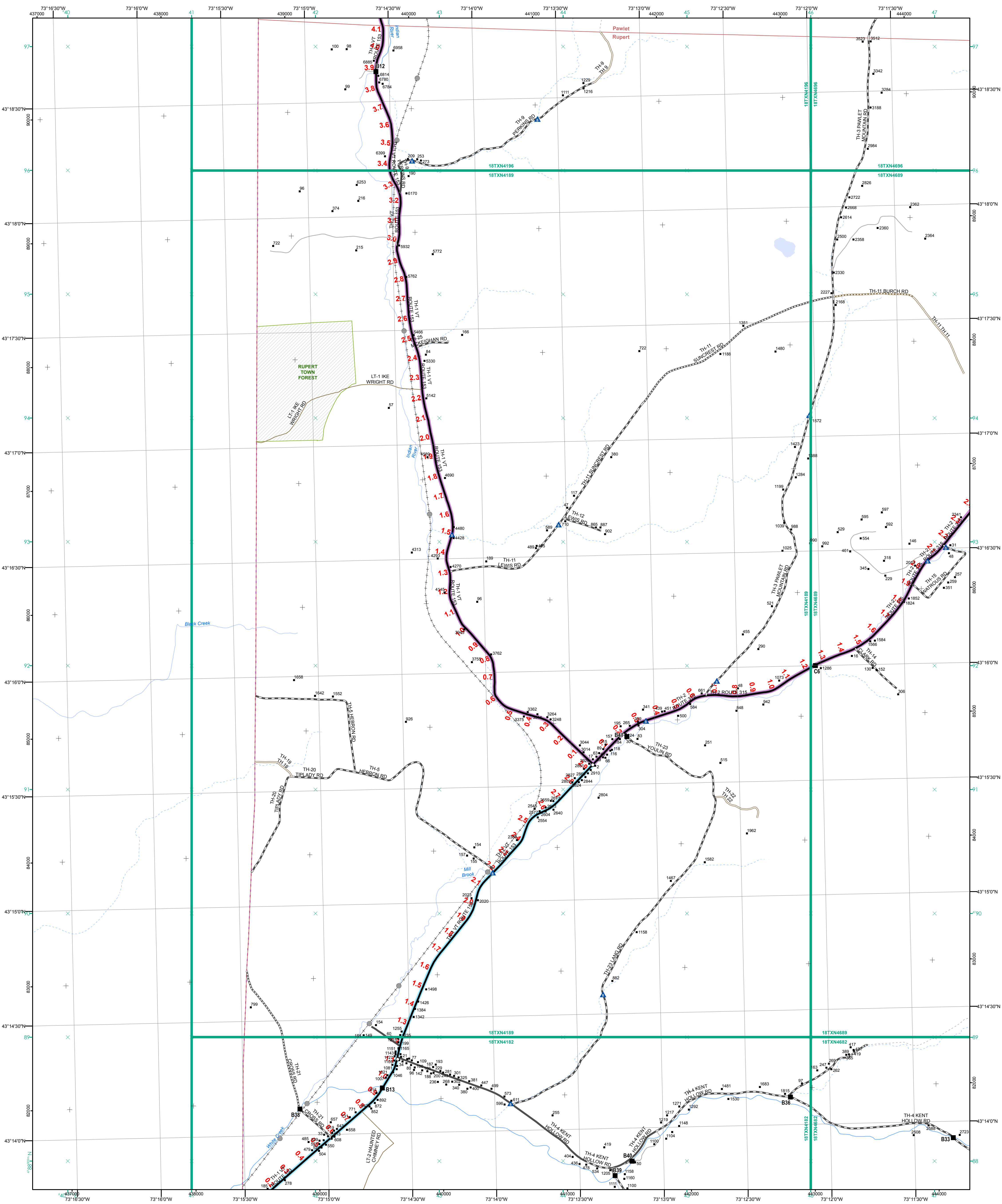


0 0.2 0.4 0.6 0.8 Miles  
 Scale 1:12,672 (printed size: 24 x 36 inches)

**FIELD ASSESSMENT MAP SERIES**  
 USNG Page #: 18TXN4182  
 Sheet ID: XN4182  
 District: 1

**TOWNS INCLUDED ON SHEET**  
 Rupert  
 Sandgate





- Interstate
- Interstate Ramp
- Divided U.S. Highway
- U.S. Highway Ramp
- U.S. Highway
- State Highway - Paved
- State Highway - Gravel
- State Highway Ramp - Paved
- Class 1 - Paved
- Class 2 - Paved
- Class 2 - Gravel
- Class 3 - Graded Earth
- Class 3 - Gravel
- Class 3 - Graded Earth
- Class 3 - Unimproved / Primitive
- Class 4 - Paved
- Class 4 - Gravel
- Class 4 - Graded Earth
- Class 4 - Unimproved / Primitive
- Class 4 - Impassable or Untraveled
- National or State Forest Highway
- Legal Trail
- Unconfirmed Legal Trail
- Private
- Discontinued
- Winter Road Closure

**Functional Class**

- 2 - Principal Arterial - Other Freeway
- 3 - Principal Arterial - Other
- 4 - Minor Arterial
- 5 - Major Collector
- 6 - Minor Collector

**Railroad**

- Railroad
- Rail Trail
- Airport

**Bridge-Culvert**

- State/Town Bridge or Culvert Greater than 20'
- State Bridge or Culvert 6' - 20'
- Bike Path Structure
- Town Bridge 6' - 20'
- Town Culvert 6' - 20'
- VTrans Maintenance District Office
- Named Lake-Pond
- Unnamed Lake-Pond
- Named River-Stream
- Unnamed River-Stream
- Public Land - State/Municipal
- Green Mountain National Forest
- District Boundary
- Town Boundary

**2.2 Distance along linear referenced highway (route log measure)**

**B20 / C20 State Bridge or Culvert Identifier**

**B20 / C20 Town Bridge or Culvert Identifier**

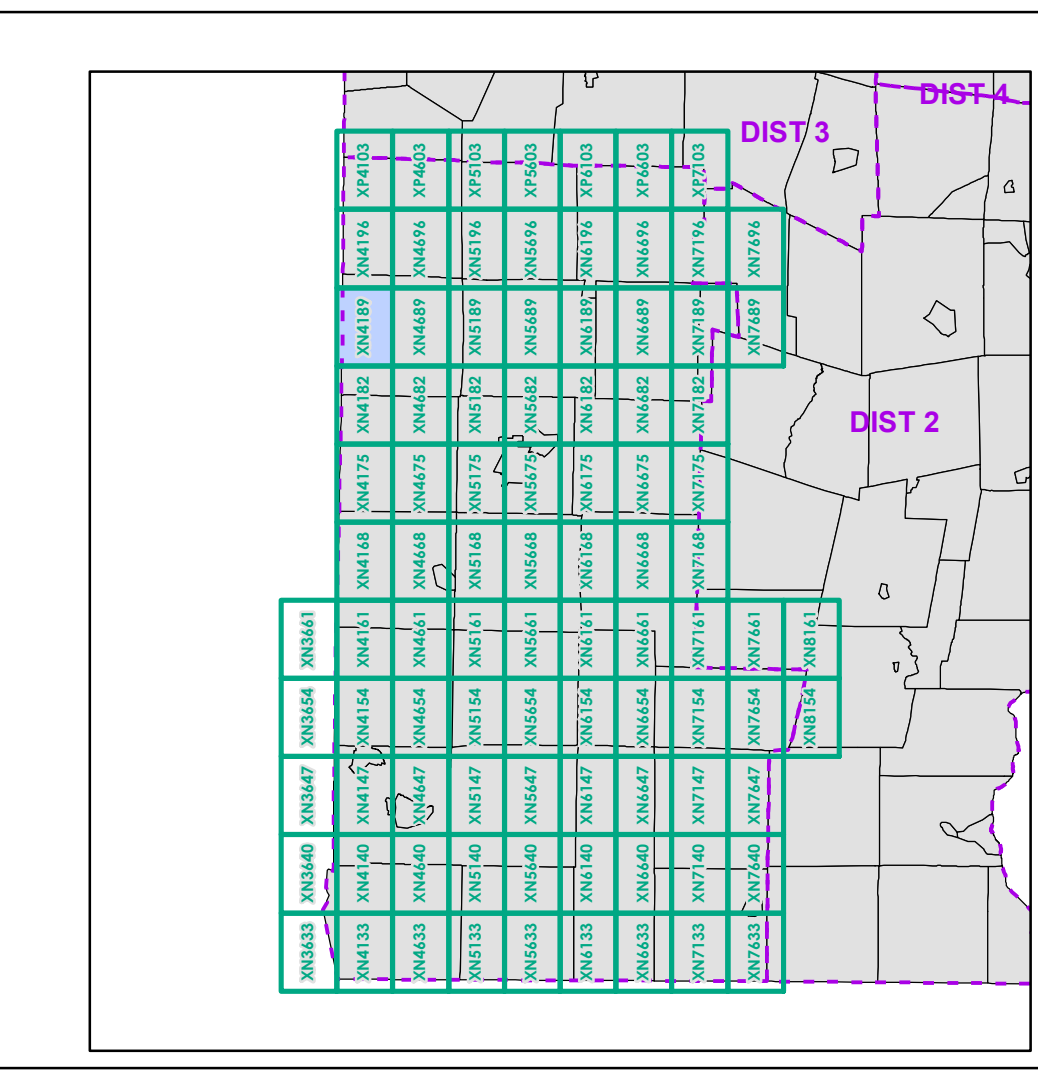
1,000 meter US National Grid  
 North American Datum 1983  
 Grid Zone Designation: 18T

Vermont State Plane Coordinate System  
 North American Datum of 1983  
 SPCS\_Zone\_Identifier: 4400  
 Geodetic Reference System 80  
 500-meter grid, Easting - Northing

Map generated: 04 August 2017

Contact information:  
 Vermont Agency of Transportation, Mapping Section  
 1 National Life Drive, Montpelier, VT 05633-5001  
 Telephone: 802-828-2600

This map was funded in part through grants from the Federal Highway Administration, U.S. Department of Transportation. The representation of the authors expressed herein do not necessarily state or reflect those of the U.S. Department of Transportation.



0 0.2 0.4 0.6 0.8 Miles

Scale 1:12,672 (printed size: 24 x 36 inches)

**FIELD ASSESSMENT MAP SERIES**

USNG Page #: 18TXN4189

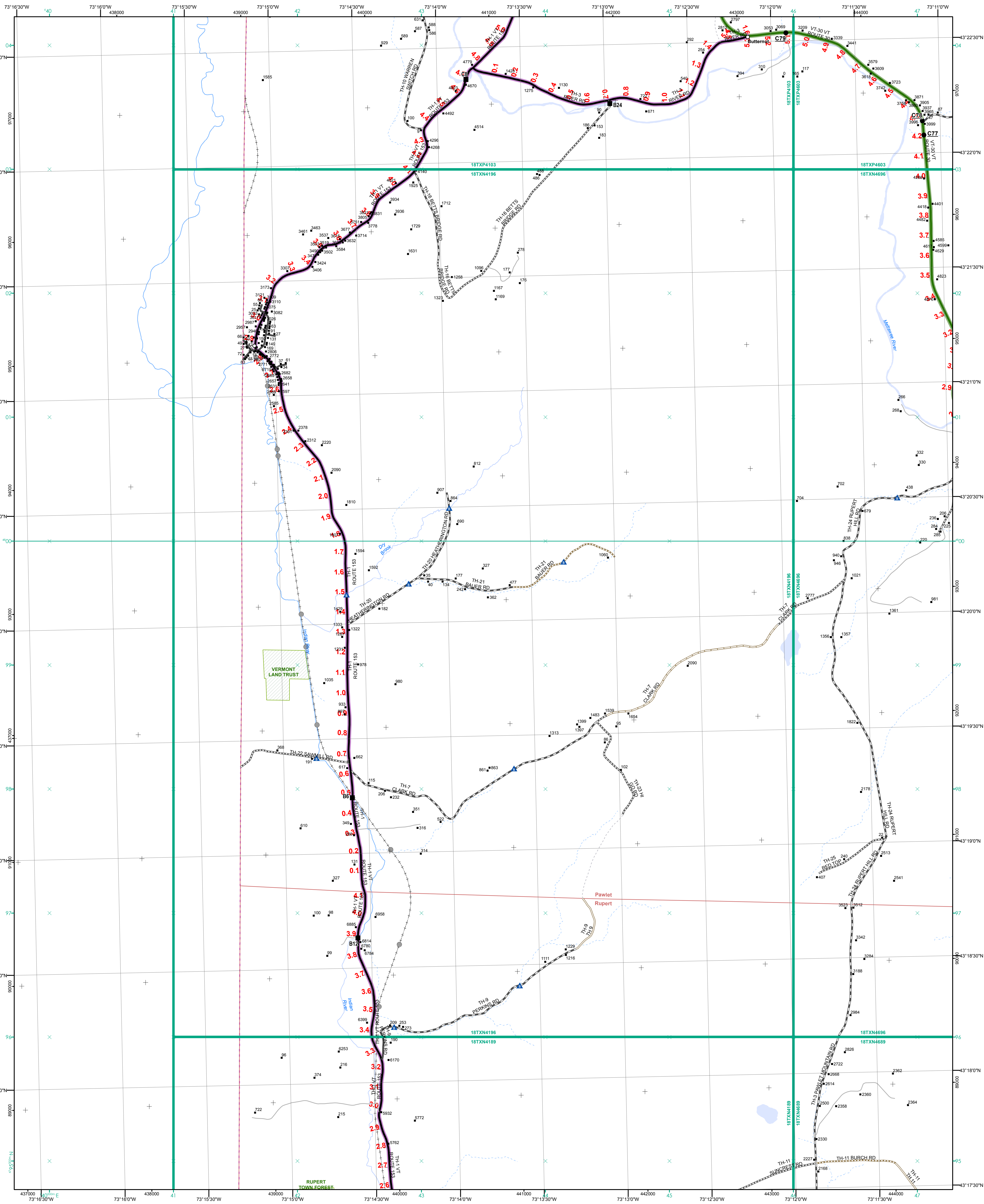
Sheet ID: XN4189

District: 1

**TOWNS INCLUDED ON SHEET**

Pawlet  
 Rupert





- Interstate
- Interstate Ramp
- Divided U.S. Highway
- U.S. Highway Ramp
- U.S. Highway
- State Highway - Paved
- State Highway - Gravel
- State Highway Ramp - Paved
- Class 1 - Paved
- Class 2 - Paved
- Class 3 - Gravel
- Class 2 - Graded Earth
- Class 3 - Gravel
- Class 3 - Graded Earth
- Class 3 - Unimproved / Primitive
- Class 4 - Paved
- Class 4 - Gravel
- Class 4 - Graded Earth
- Class 4 - Unimproved / Primitive
- Class 4 - Impassable or Untraveled
- National or State Forest Highway
- Legal Trail
- Unconfirmed Legal Trail
- Private
- Discontinued
- Winter Road Closure

**Functional Class**

- 2 - Principal Arterial - Other Freeway
- 3 - Principal Arterial - Other
- 4 - Minor Arterial
- 5 - Major Collector
- 6 - Minor Collector

**Railroad**

- Railroad
- Rail Trail
- Airport

**Bridge-Culvert**

- State/Town Bridge or Culvert Greater than 20'
- State Bridge or Culvert 6' - 20'
- Bike Path Structure
- Town Bridge 6' - 20'
- Town Culvert 6' - 20'
- VTrans Maintenance District Office
- Named Lake-Pond
- Unnamed Lake-Pond
- Named River-Stream
- Unnamed River-Stream
- Public Land - State/Municipal
- Green Mountain National Forest
- District Boundary
- Town Boundary

**2.2 Distance along linear referenced highway (route log measure)**

**B20 / C20 State Bridge or Culvert Identifier**

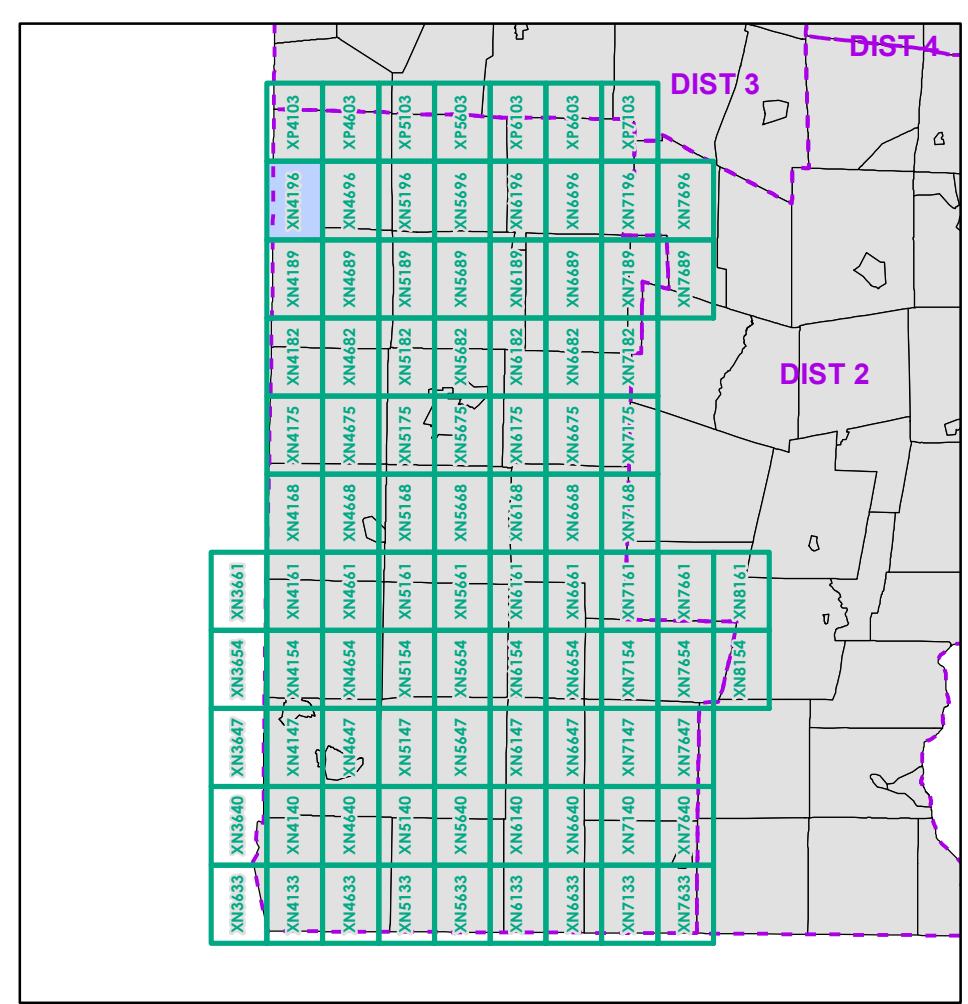
**B20 / C20 Town Bridge or Culvert Identifier**

1,000 meter US National Grid  
 North American Datum 1983  
 Grid Zone Designation: 18T  
 Vermont State Plane Coordinate System  
 North American Datum of 1983  
 SPCS\_Zone\_Identifier: 4400  
 Geodetic Reference System 80  
 500-meter grid, Easting - Northing

Map generated: 04 August 2017

Contact information:  
 Vermont Agency of Transportation, Mapping Section  
 1 National Life Drive, Montpelier, VT 05633-5001  
 Telephone: 802-828-2600

This map was funded in part through grants from the Federal Highway Administration, U.S. Department of Transportation. The representation of the authors expressed herein do not necessarily state or reflect those of the U.S. Department of Transportation.



0 0.2 0.4 0.6 0.8 Miles

Scale 1:12,672 (printed size: 24 x 36 inches)

**FIELD ASSESSMENT MAP SERIES**

USNG Page #: 18TXN4196

Sheet ID: XN4196

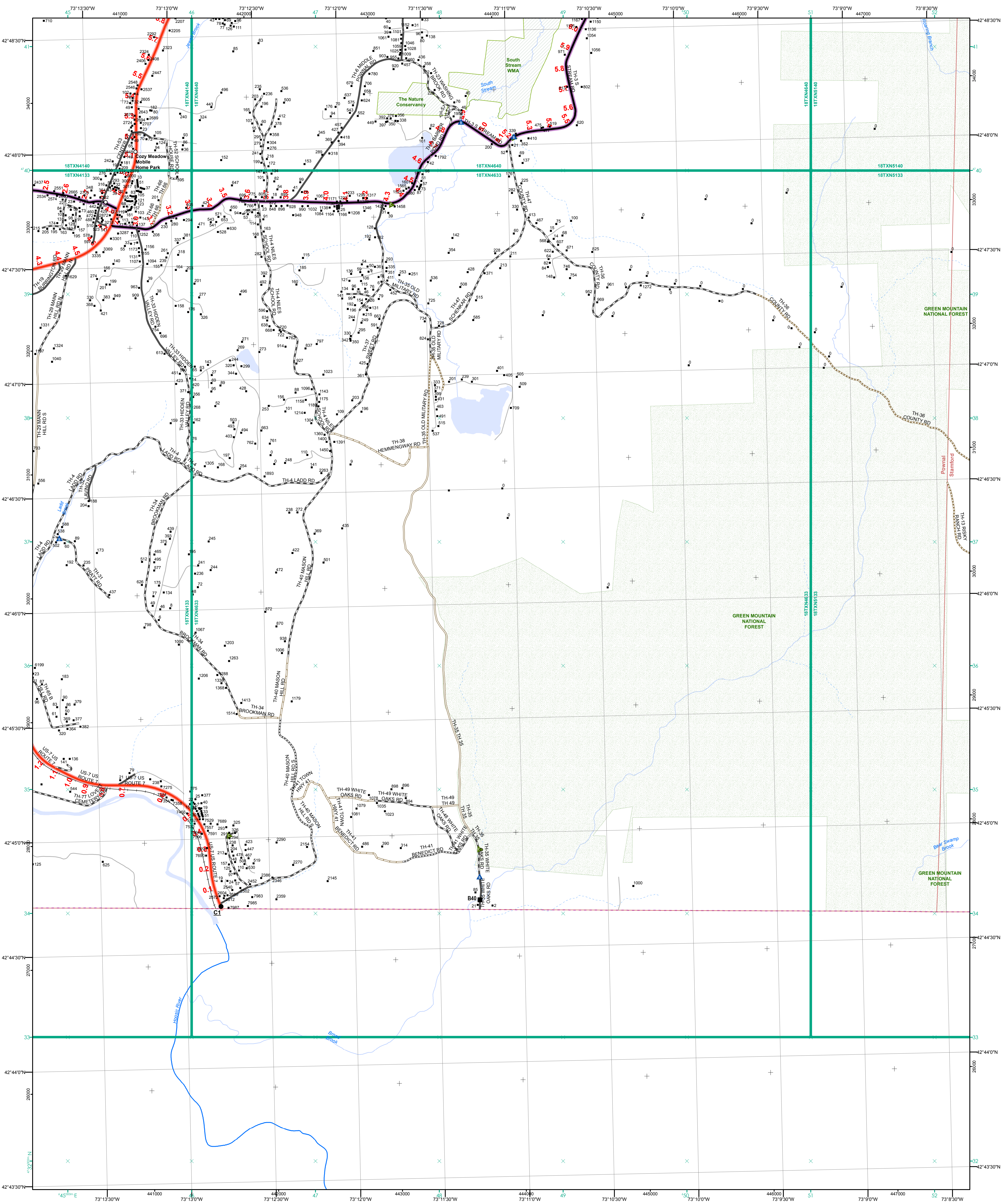
District: 1

**TOWNS INCLUDED ON SHEET**

Pawlet

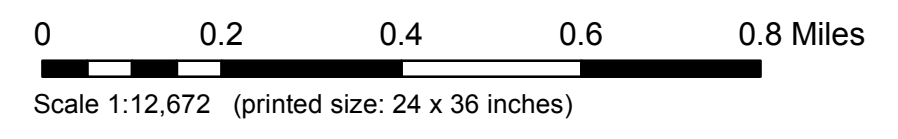
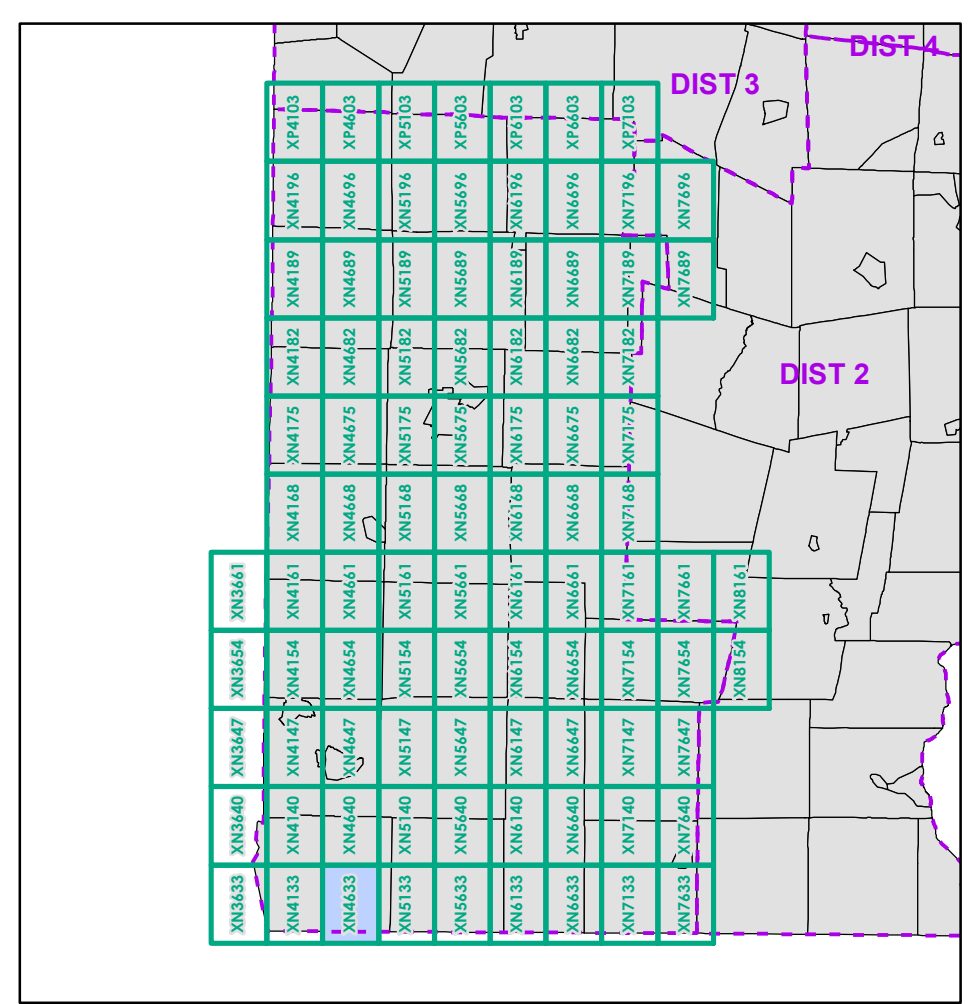
Rupert





- Interstate
- Interstate Ramp
- Divided U.S. Highway
- U.S. Highway Ramp
- U.S. Highway
- State Highway - Paved
- State Highway - Gravel
- State Highway Ramp - Paved
- Class 1 - Paved
- Class 2 - Paved
- Class 2 - Gravel
- Class 3 - Gravel
- Class 3 - Graded Earth
- Class 3 - Unimproved / Primitive
- Class 4 - Paved
- Class 4 - Gravel
- Class 4 - Graded Earth
- Class 4 - Unimproved / Primitive
- Class 4 - Impassable or Untraveled
- National or State Forest Highway
- Legal Trail
- Unconfirmed Legal Trail
- Private
- Discontinued
- Winter Road Closure

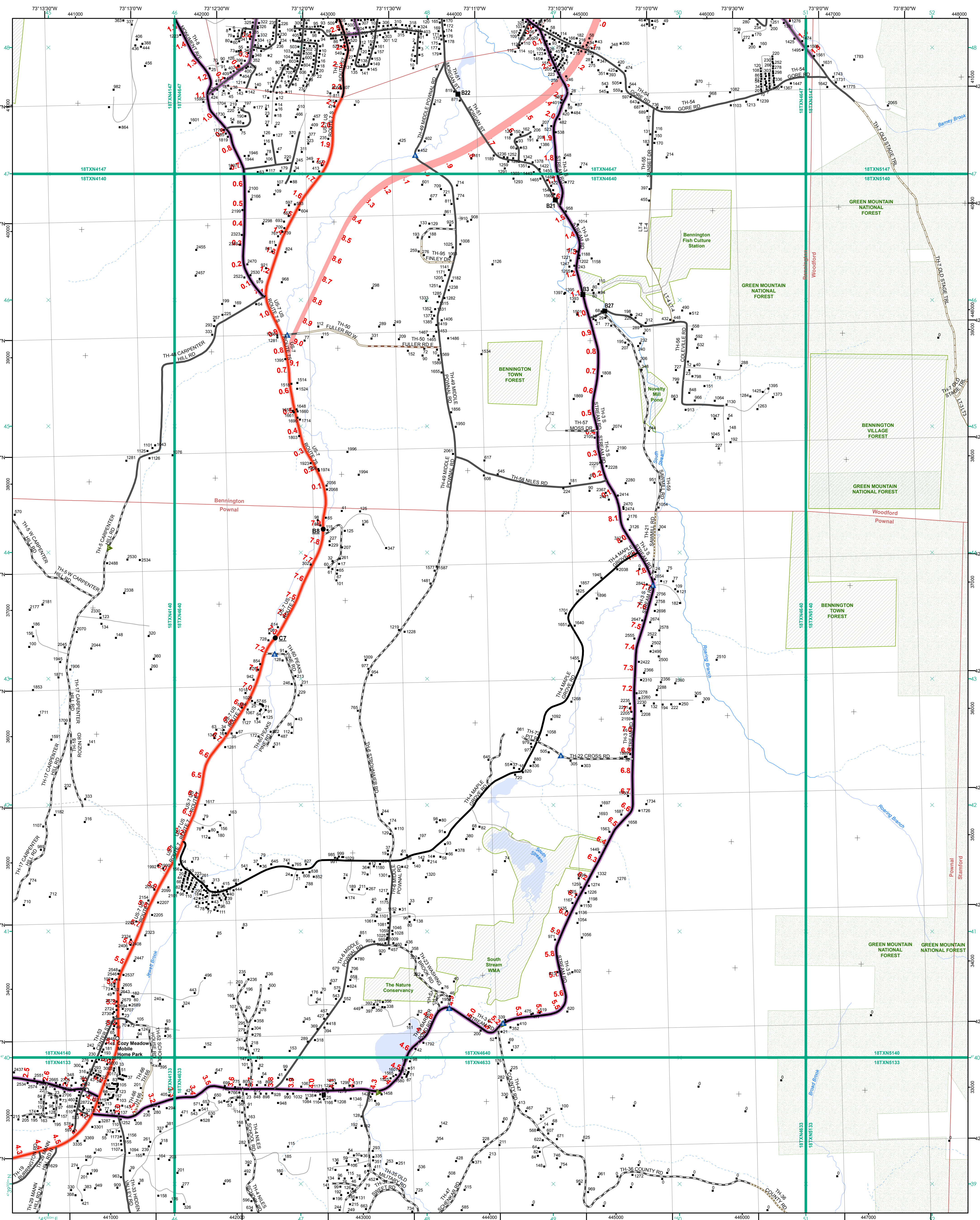
- Functional Class**
- 2 - Principal Arterial - Other Freeway
  - 3 - Principal Arterial - Other
  - 4 - Minor Arterial
  - 5 - Major Collector
  - 6 - Minor Collector
- Railroad**
- Railroad
  - Rail Trail
  - Airport
- Bridge-Culvert**
- State/Town Bridge or Culvert greater than 20'
  - State Bridge or Culvert 6' - 20'
  - Bike Path Structure
  - Town Bridge 6' - 20'
  - Town Culvert 6' - 20'
  - VTtrans Maintenance District Office
  - Named Lake-Pond
  - Unnamed Lake-Pond
  - Named River-Stream
  - Unnamed River-Stream
  - Public Land - State/Municipal
  - Green Mountain National Forest
  - District Boundary
  - Town Boundary
- 2.2 Distance along linear referenced highway (route log measure)**
- B20 / C20 State Bridge or Culvert Identifier
  - B20 / C20 Town Bridge or Culvert Identifier
- 1,000 meter US National Grid**  
 North American Datum 1983  
 Grid Zone Designation: 18T  
 Vermont State Plane Coordinate System  
 North American Datum of 1983  
 SPCS\_Zone\_Identifier: 4400  
 Geodetic Reference System 80  
 500-meter grid, Easting - Northing
- Map generated: 04 August 2017
- Contact information:  
 Vermont Agency of Transportation, Mapping Section  
 1 National Life Drive, Montpelier, VT 05633-5001  
 Telephone: 802-828-2600
- This map was funded in part through grants from the Federal Highway Administration, U.S. Department of Transportation. The representation of the authors expressed herein do not necessarily state or reflect those of the U.S. Department of Transportation.



**FIELD ASSESSMENT MAP SERIES**  
 USNG Page #: 18TXN4633  
 Sheet ID: XN4633  
 District: 1

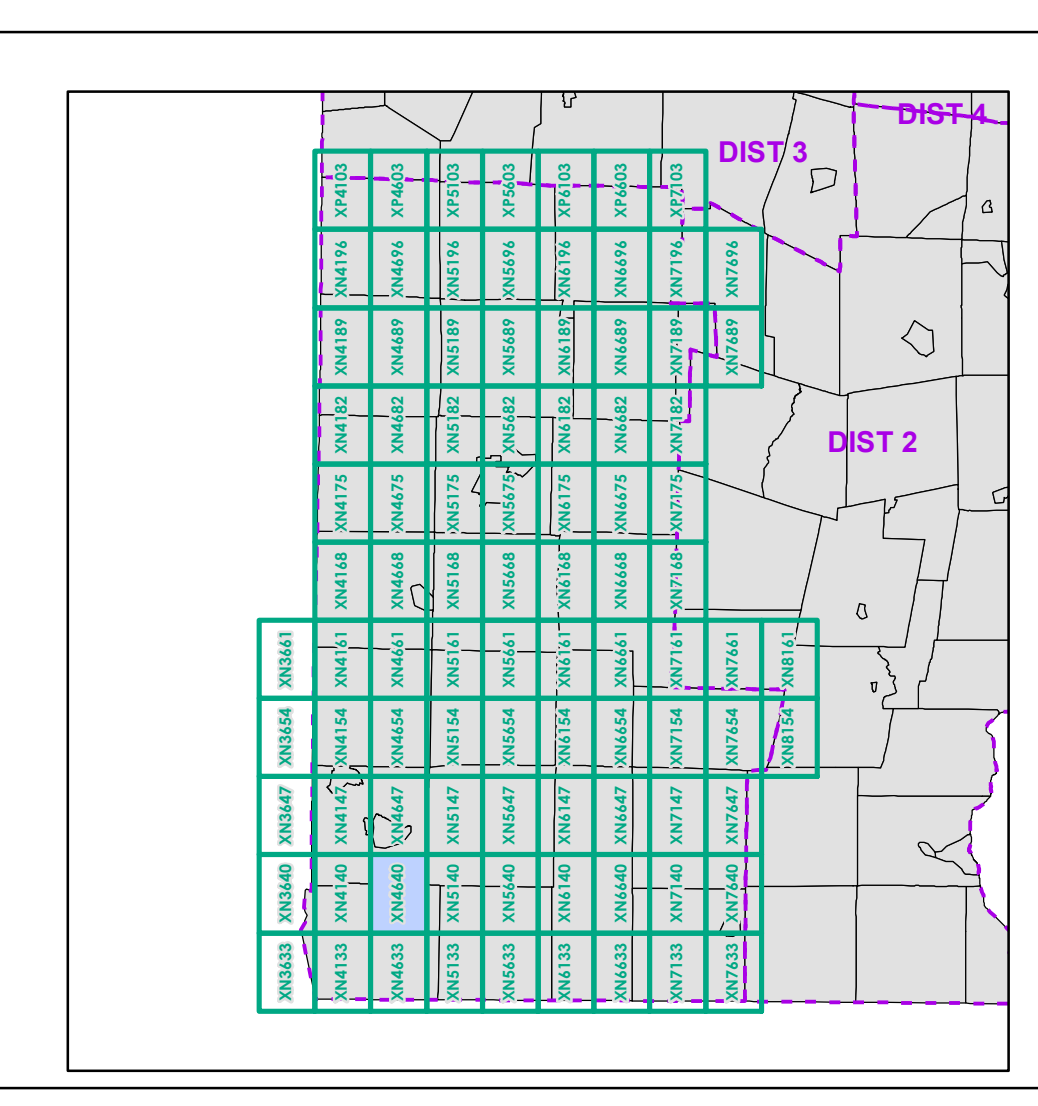
**TOWNS INCLUDED ON SHEET**  
 Pownal  
 Stamford





- Interstate
- Interstate Ramp
- Divided U.S. Highway
- U.S. Highway Ramp
- U.S. Highway
- State Highway - Paved
- State Highway - Gravel
- State Highway Ramp - Paved
- Class 1 - Paved
- Class 2 - Paved
- Class 2 - Gravel
- Class 2 - Graded Earth
- Class 3 - Paved
- Class 3 - Gravel
- Class 3 - Graded Earth
- Class 3 - Unimproved / Primitive
- Class 4 - Paved
- Class 4 - Gravel
- Class 4 - Graded Earth
- Class 4 - Unimproved / Primitive
- Class 4 - Impassable or Untraveled
- National or State Forest Highway
- Legal Trail
- Unconfirmed Legal Trail
- Private
- Discontinued
- Winter Road Closure

- Functional Class**
- 2 - Principal Arterial - Other Freeway
  - 3 - Principal Arterial - Other
  - 4 - Minor Arterial
  - 5 - Major Collector
  - 6 - Minor Collector
- Railroad**
- Railroad
  - Rail Trail
  - Airport
- Bridge-Culvert**
- State/Town Bridge or Culvert Greater than 20'
  - State Bridge or Culvert 6' - 20'
  - Bike Path Structure
  - Town Bridge 6' - 20'
  - Town Culvert 6' - 20'
  - VTrans Maintenance District Office
  - Named Lake-Pond
  - Unnamed Lake-Pond
  - Named River-Stream
  - Unnamed River-Stream
  - Public Land - State/Municipal
  - Green Mountain National Forest
  - District Boundary
  - Town Boundary
- 2.2 Distance along linear referenced highway (route log measure)**
- B20 / C20 State Bridge or Culvert Identifier**  
**B20 / C20 Town Bridge or Culvert Identifier**
- 1,000 meter US National Grid  
 North American Datum 1983  
 Grid Zone Designation: 18T  
 Vermont State Plane Coordinate System  
 North American Datum of 1983  
 SPCS\_Zone\_Identifier: 4400  
 Geodetic Reference System 80  
 500-meter grid, Easting - Northing
- Map generated: 04 August 2017
- Contact information:  
 Vermont Agency of Transportation, Mapping Section  
 1 National Life Drive, Montpelier, VT 05633-5001  
 Telephone: 802-828-2600
- This map was funded in part through grants from the Federal Highway Administration, U.S. Department of Transportation. The representation of the authors expressed herein do not necessarily state or reflect those of the U. S. Department of Transportation.

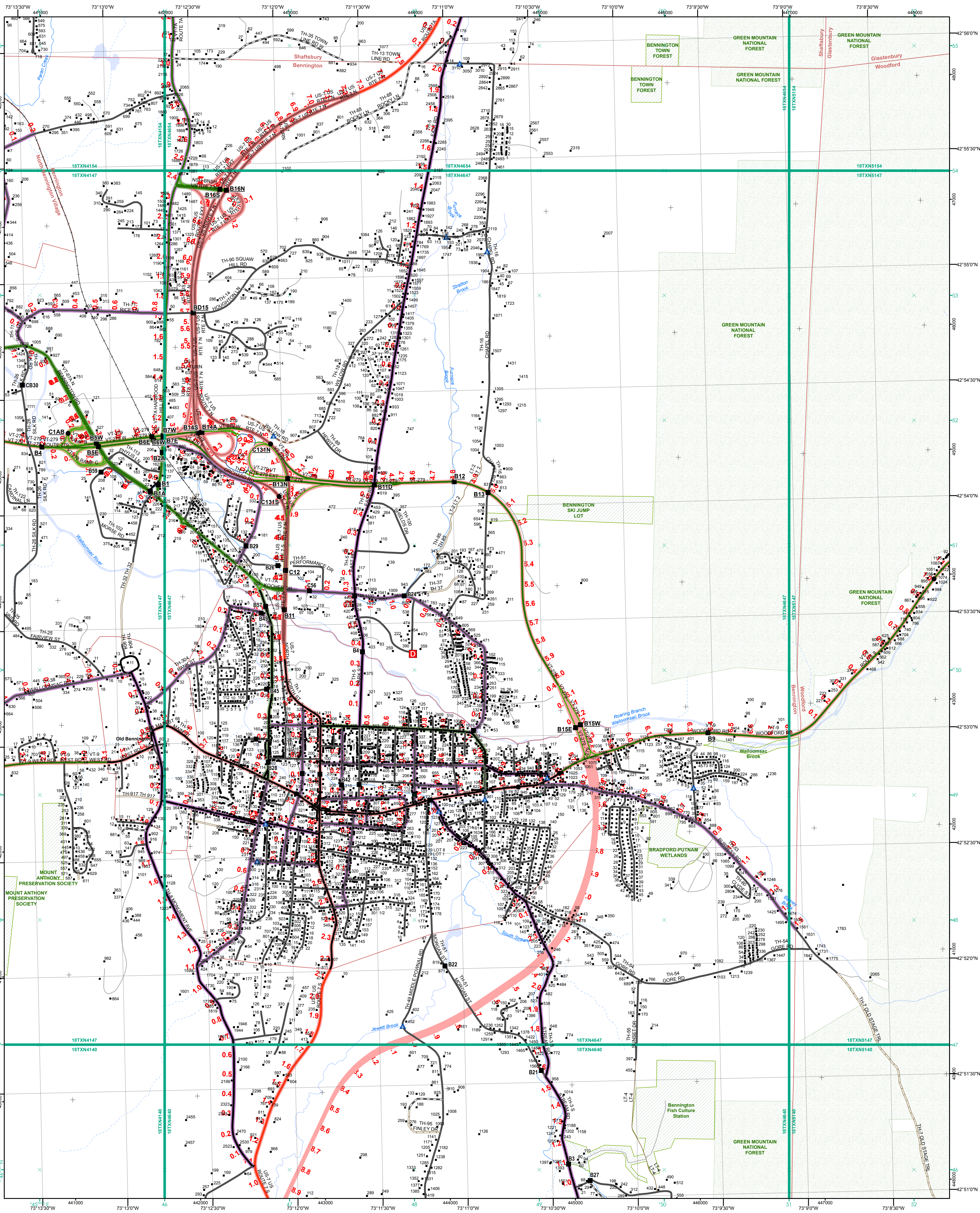


0 0.2 0.4 0.6 0.8 Miles  
 Scale 1:12,672 (printed size: 24 x 36 inches)

**FIELD ASSESSMENT MAP SERIES**  
 USNG Page #: 18TXN4640  
 Sheet ID: XN4640  
 District: 1

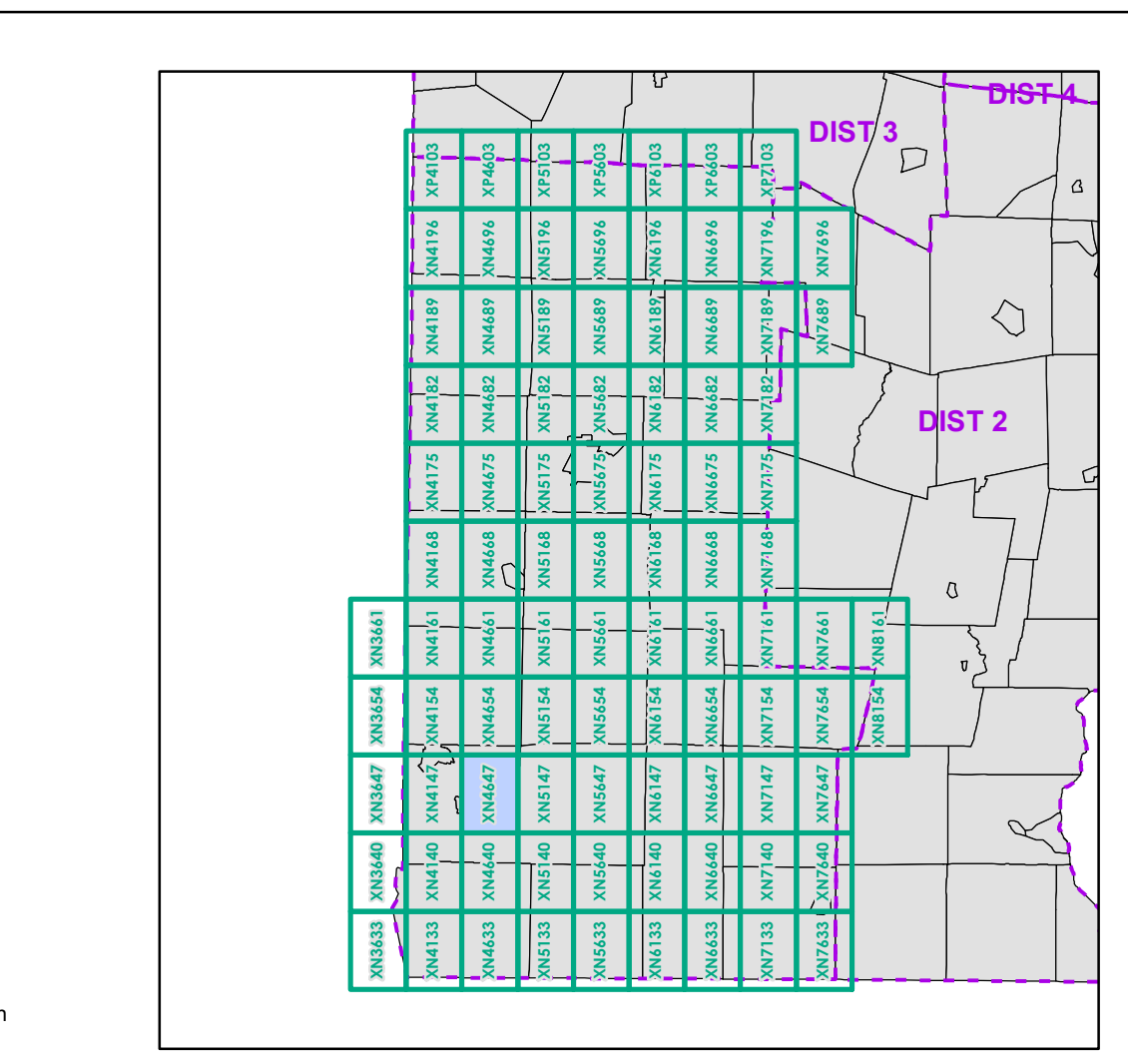
**TOWNS INCLUDED ON SHEET**  
 Bennington  
 Bennington U.C.  
 Pownal  
 Stamford  
 Woodford





- Interstate
- Interstate Ramp
- Divided U.S. Highway
- U.S. Highway Ramp
- U.S. Highway
- State Highway - Paved
- State Highway - Gravel
- State Highway Ramp - Paved
- Class 1 - Paved
- Class 2 - Paved
- Class 2 - Gravel
- Class 2 - Graded Earth
- Class 3 - Paved
- Class 3 - Gravel
- Class 3 - Graded Earth
- Class 3 - Unimproved / Primitive
- Class 4 - Paved
- Class 4 - Gravel
- Class 4 - Graded Earth
- Class 4 - Unimproved / Primitive
- Class 4 - Impassable or Untraveled
- National or State Forest Highway
- Legal Trail
- Unconfirmed Legal Trail
- Private
- Discontinued
- Winter Road Closure

- Functional Class**
- 2 - Principal Arterial - Other Freeway
  - 3 - Principal Arterial - Other
  - 4 - Minor Arterial
  - 5 - Major Collector
  - 6 - Minor Collector
- Railroad**
- Railroad
  - Rail Trail
  - Airport
- Bridge-Culvert**
- State/Town Bridge or Culvert Greater than 20'
  - State Bridge or Culvert 6' - 20'
  - Bike Path Structure
  - ▲ Town Bridge 6' - 20'
  - ▲ Town Culvert 6' - 20'
  - D VT Trans Maintenance District Office
  - Named Lake-Pond
  - Unnamed Lake-Pond
  - Named River-Stream
  - Unnamed River-Stream
  - Public Land - State/Municipal
  - Green Mountain National Forest
  - District Boundary
  - Town Boundary
- 2.2 Distance along linear referenced highway (route log measure)**
- B20 / C20 State Bridge or Culvert Identifier**
- B20 / C20 Town Bridge or Culvert Identifier**
- 1,000 meter US National Grid**  
 North American Datum 1983  
 Grid Zone Designation: 18T
- Vermont State Plane Coordinate System**  
 North American Datum of 1983  
 SPCS\_Zone\_Identifier: 4400  
 Geoidetic Reference System 80  
 500-meter grid, Easting - Northing
- Map generated: 04 August 2017
- Contact information:  
 Vermont Agency of Transportation, Mapping Section  
 1 National Life Drive, Montpelier, VT 05633-5001  
 Telephone: 802-828-2600
- This map was funded in part through grants from the Federal Highway Administration, U.S. Department of Transportation. The representation of the authors expressed herein do not necessarily state or reflect those of the U.S. Department of Transportation.



0 0.2 0.4 0.6 0.8 Miles

Scale 1:12,672 (printed size: 24 x 36 inches)

**FIELD ASSESSMENT MAP SERIES**

USNG Page #: 18TXN4647

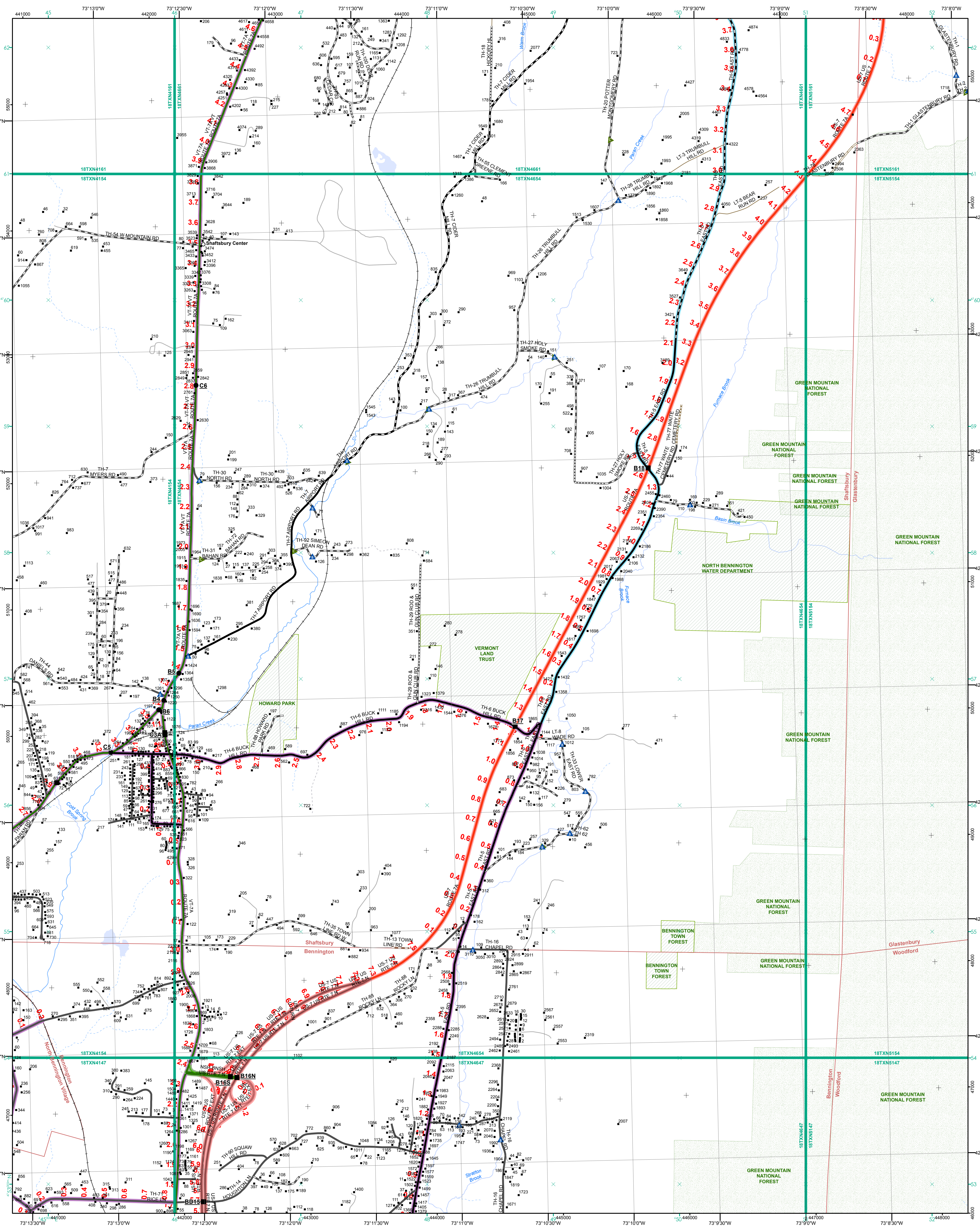
Sheet ID: XN4647

District: 1

**TOWNS INCLUDED ON SHEET**

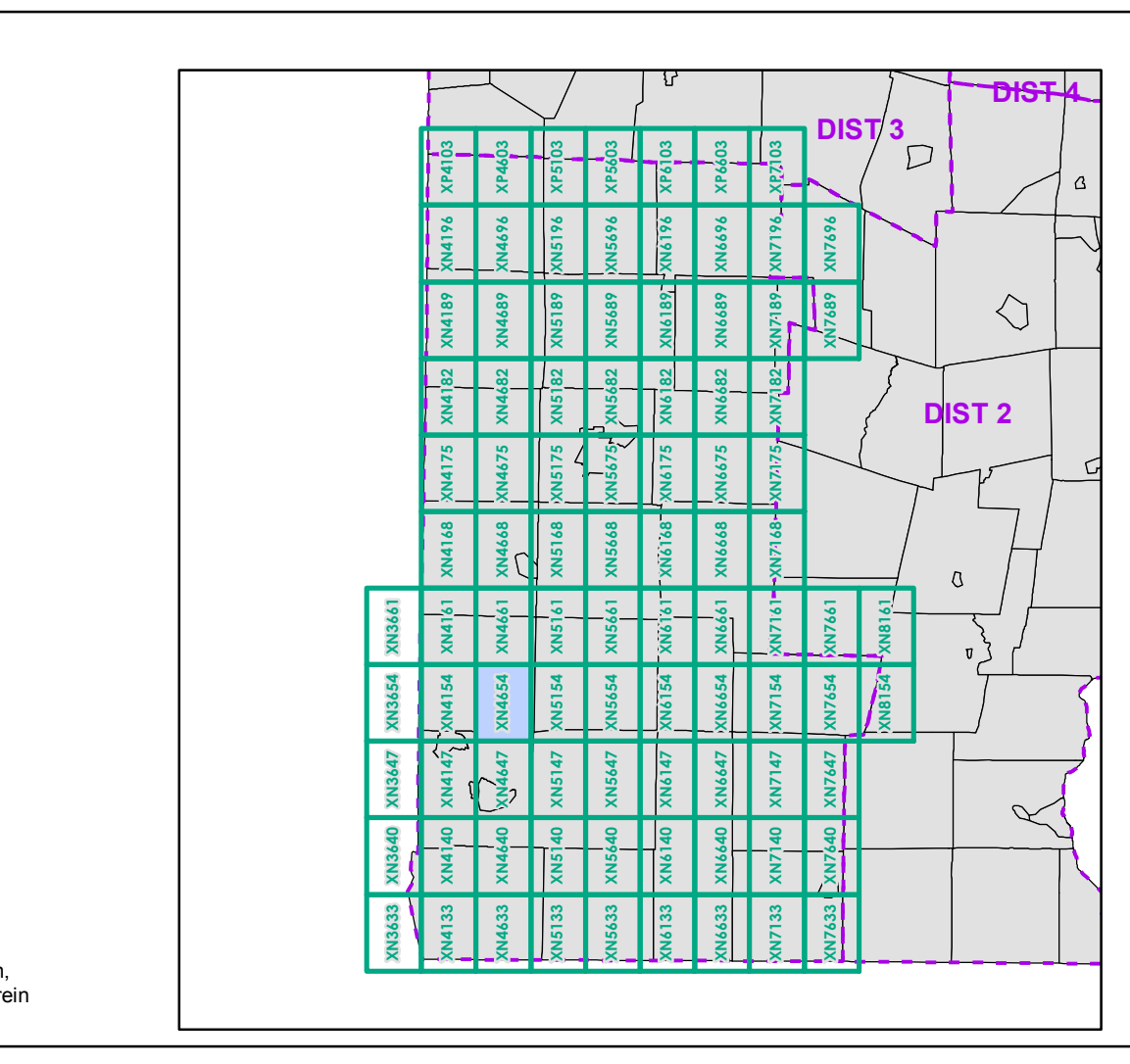
Bennington  
 Bennington U.C.  
 Glastenbury  
 North Bennington Village  
 Old Bennington Village  
 Shaftsbury  
 Woodford





- Interstate
- Interstate Ramp
- Divided U.S. Highway
- U.S. Highway Ramp
- U.S. Highway
- State Highway - Paved
- State Highway - Gravel
- State Highway Ramp - Paved
- Class 1 - Paved
- Class 2 - Paved
- Class 2 - Graded Earth
- Class 3 - Paved
- Class 3 - Gravel
- Class 3 - Graded Earth
- Class 3 - Unimproved / Primitive
- Class 4 - Paved
- Class 4 - Gravel
- Class 4 - Graded Earth
- Class 4 - Unimproved / Primitive
- Class 4 - Impassable or Untraveled
- National or State Forest Highway
- Legal Trail
- Unconfirmed Legal Trail
- Private
- Discontinued
- Winter Road Closure

- Functional Class**
- 2 - Principal Arterial - Other Freeway
  - 3 - Principal Arterial - Other
  - 4 - Minor Arterial
  - 5 - Major Collector
  - 6 - Minor Collector
- Railroad**
- Railroad
  - Rail Trail
  - Airport
- Bridge-Culvert**
- State/Town Bridge or Culvert Greater than 20'
  - State Bridge or Culvert 6' - 20'
  - Bike Path Structure
  - Town Bridge 6' - 20'
  - Town Culvert 6' - 20'
  - VTrans Maintenance District Office
  - Named Lake-Pond
  - Unnamed Lake-Pond
  - Named River-Stream
  - Unnamed River-Stream
  - Public Land - State/Municipal
  - Green Mountain National Forest
  - District Boundary
  - Town Boundary
- 2.2 Distance along linear referenced highway (route log measure)
- B20 / C20 State Bridge or Culvert Identifier  
B20 / C20 Town Bridge or Culvert Identifier
- 1,000 meter US National Grid  
North American Datum 1983  
Grid Zone Designation: 18T
- Vermont State Plane Coordinate System  
North American Datum of 1983  
SPCS\_Zone\_Identifier: 4400  
Geodetic Reference System 80  
500-meter grid, Easting - Northing
- Map generated: 04 August 2017
- Contact information:  
Vermont Agency of Transportation, Mapping Section  
1 National Life Drive, Montpelier, VT 05633-5001  
Telephone: 802-828-2600
- This map was funded in part through grants from the Federal Highway Administration, U.S. Department of Transportation. The representation of the authors expressed herein do not necessarily state or reflect those of the U.S. Department of Transportation.



0 0.2 0.4 0.6 0.8 Miles

Scale 1:12,672 (printed size: 24 x 36 inches)

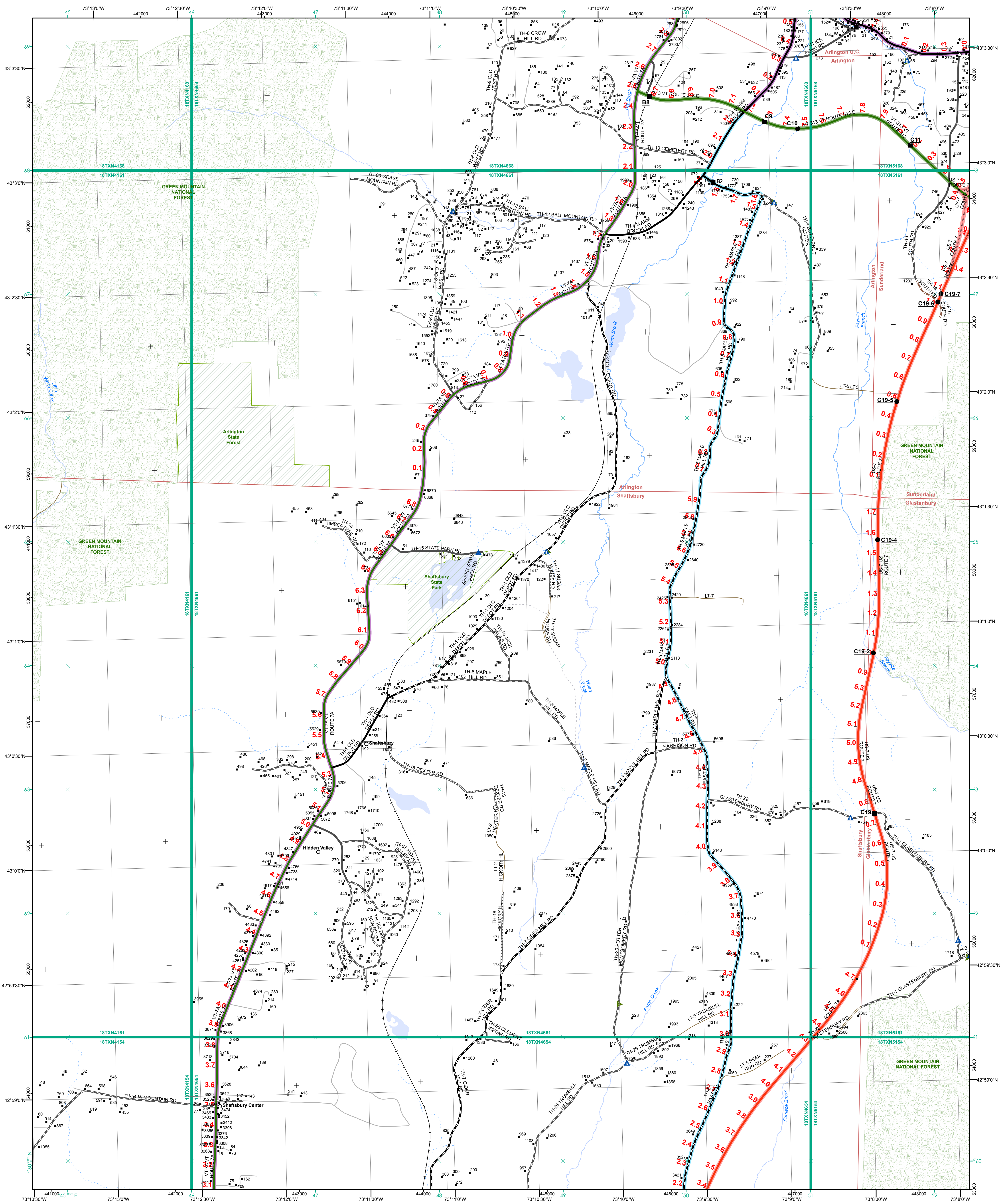
**FIELD ASSESSMENT MAP SERIES**

USNG Page #: 18TXN4654  
Sheet ID: XN4654  
District: 1

**TOWNS INCLUDED ON SHEET**

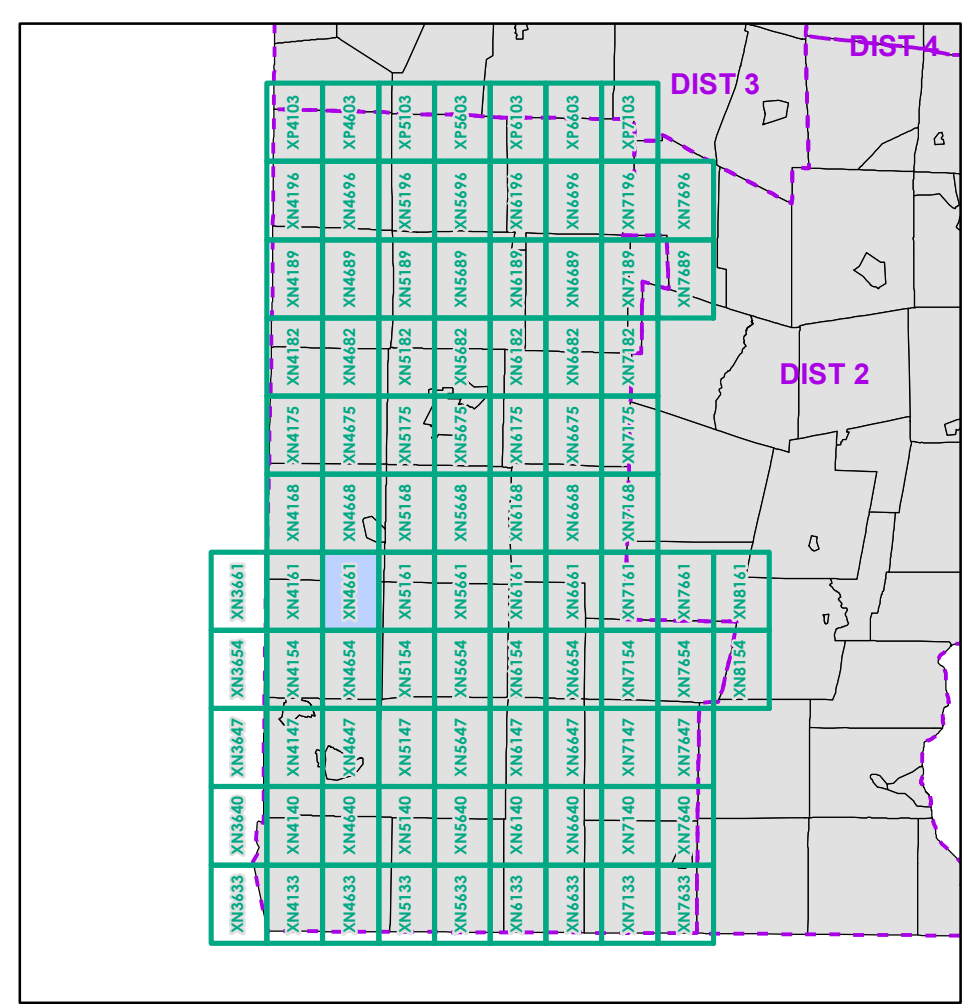
Bennington  
Glastenbury  
North Bennington Village  
Shaftsbury  
Woodford





- Interstate
- Interstate Ramp
- Divided U.S. Highway
- U.S. Highway Ramp
- U.S. Highway
- State Highway - Paved
- State Highway - Gravel
- State Highway Ramp - Paved
- Class 1 - Paved
- Class 2 - Paved
- Class 2 - Gravel
- Class 2 - Graded Earth
- Class 3 - Gravel
- Class 3 - Graded Earth
- Class 3 - Unimproved / Primitive
- Class 4 - Paved
- Class 4 - Gravel
- Class 4 - Graded Earth
- Class 4 - Unimproved / Primitive
- Class 4 - Impassable or Untraveled
- National or State Forest Highway
- Legal Trail
- Unconfirmed Legal Trail
- Private
- Discontinued
- Winter Road Closure

- Functional Class**
- 2 - Principal Arterial - Other Freeway
  - 3 - Principal Arterial - Other
  - 4 - Minor Arterial
  - 5 - Major Collector
  - 6 - Minor Collector
- Railroad**
- Railroad
  - Rail Trail
  - Airport
- Bridge-Culvert**
- State/Town Bridge or Culvert greater than 20'
  - State Bridge or Culvert 6' - 20'
  - Bike Path Structure
  - ▲ Town Bridge 6' - 20'
  - ▲ Town Culvert 6' - 20'
  - D VTtrans Maintenance District Office
  - Named Lake-Pond
  - Unnamed Lake-Pond
  - Named River-Stream
  - Unnamed River-Stream
  - Public Land - State/Municipal
  - Green Mountain National Forest
  - District Boundary
  - Town Boundary
- 2.2 Distance along linear referenced highway (route log measure)**
- B20 / C20 State Bridge or Culvert Identifier**
- B20 / C20 Town Bridge or Culvert Identifier**
- 1,000 meter US National Grid  
 North American Datum 1983  
 Grid Zone Designation: 18T  
 Vermont State Plane Coordinate System  
 North American Datum of 1983  
 SPCS\_Zone\_Identifier: 4400  
 Geodetic Reference System 80  
 500-meter grid, Easting - Northing
- Map generated: 04 August 2017
- Contact information:  
 Vermont Agency of Transportation, Mapping Section  
 1 National Life Drive, Montpelier, VT 05633-5001  
 Telephone: 802-828-2600
- This map was funded in part through grants from the Federal Highway Administration, U.S. Department of Transportation. The representation of the authors expressed herein do not necessarily state or reflect those of the U.S. Department of Transportation.

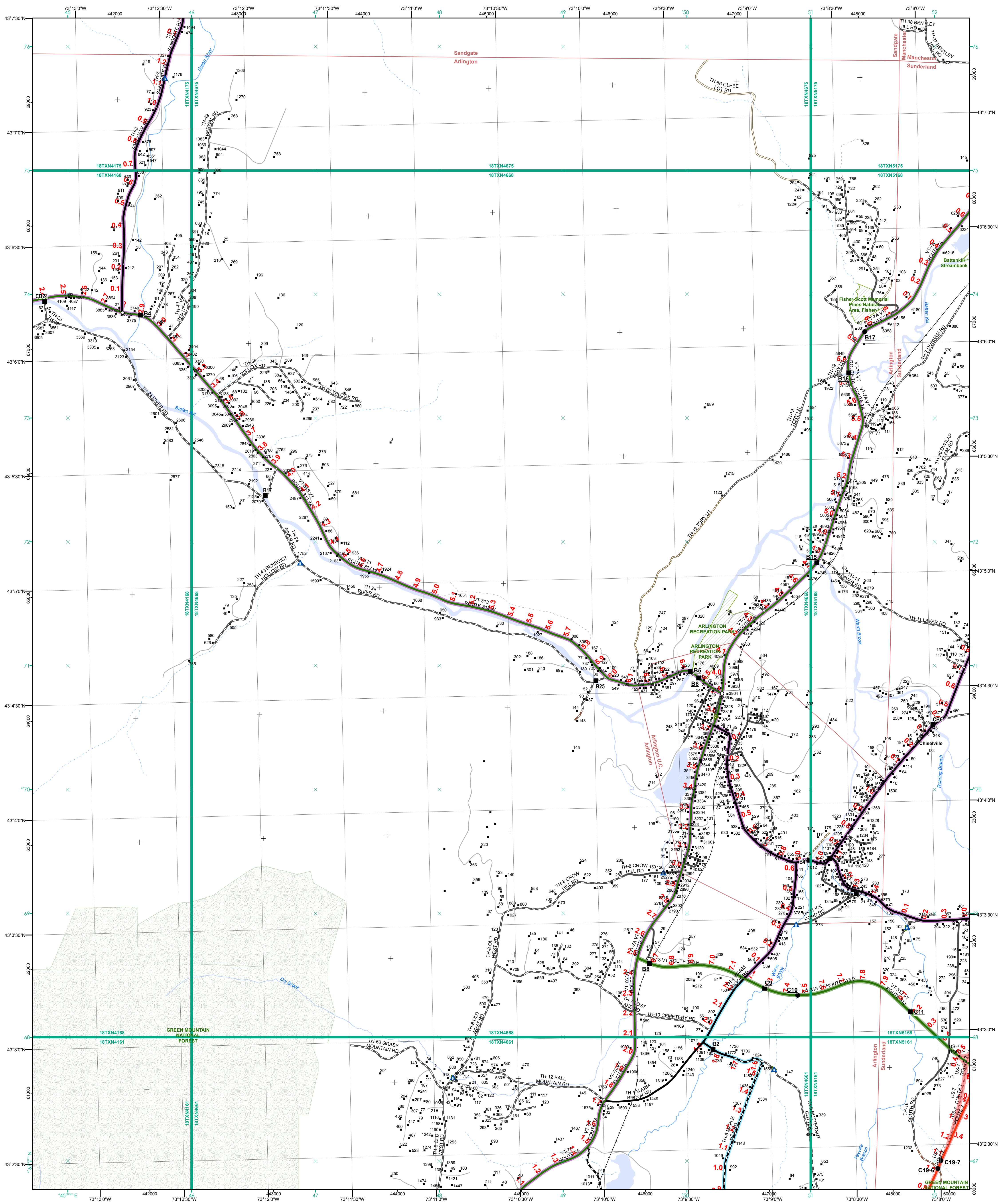


0 0.2 0.4 0.6 0.8 Miles  
 Scale 1:12,672 (printed size: 24 x 36 inches)

**FIELD ASSESSMENT MAP SERIES**  
 USNG Page #: 18TXN4661  
 Sheet ID: XN4661  
 District: 1

**TOWNS INCLUDED ON SHEET**  
 Arlington  
 Arlington U.C.  
 Glastenbury  
 Shaftsbury  
 Sunderland





- Interstate
- Interstate Ramp
- Divided U.S. Highway
- U.S. Highway Ramp
- U.S. Highway
- State Highway - Paved
- State Highway - Gravel
- State Highway Ramp - Paved
- Class 1 - Paved
- Class 2 - Paved
- Class 2 - Gravel
- Class 3 - Gravel
- Class 3 - Graded Earth
- Class 3 - Unimproved / Primitive
- Class 4 - Paved
- Class 4 - Gravel
- Class 4 - Graded Earth
- Class 4 - Unimproved / Primitive
- Class 4 - Impassable or Untraveled
- National or State Forest Highway
- Legal Trail
- Unconfirmed Legal Trail
- Private
- Discontinued
- Winter Road Closure

- Functional Class**
- 2 - Principal Arterial - Other Freeway
  - 3 - Principal Arterial - Other
  - 4 - Minor Arterial
  - 5 - Major Collector
  - 6 - Minor Collector
- Railroad**
- Railroad
  - Rail Trail
  - Airport
- Bridge-Culvert**
- State/Town Bridge or Culvert greater than 20'
  - State Bridge or Culvert 6' - 20'
  - Bike Path Structure
  - ▲ Town Bridge 6' - 20'
  - ▲ Town Culvert 6' - 20'
  - D VTtrans Maintenance District Office
  - Named Lake-Pond
  - Unnamed Lake-Pond
  - Named River-Stream
  - Unnamed River-Stream
  - Public Land - State/Municipal
  - Green Mountain National Forest
  - District Boundary
  - Town Boundary

2.2 Distance along linear referenced highway (route log measure)

B20 / C20 State Bridge or Culvert Identifier  
B20 / C20 Town Bridge or Culvert Identifier

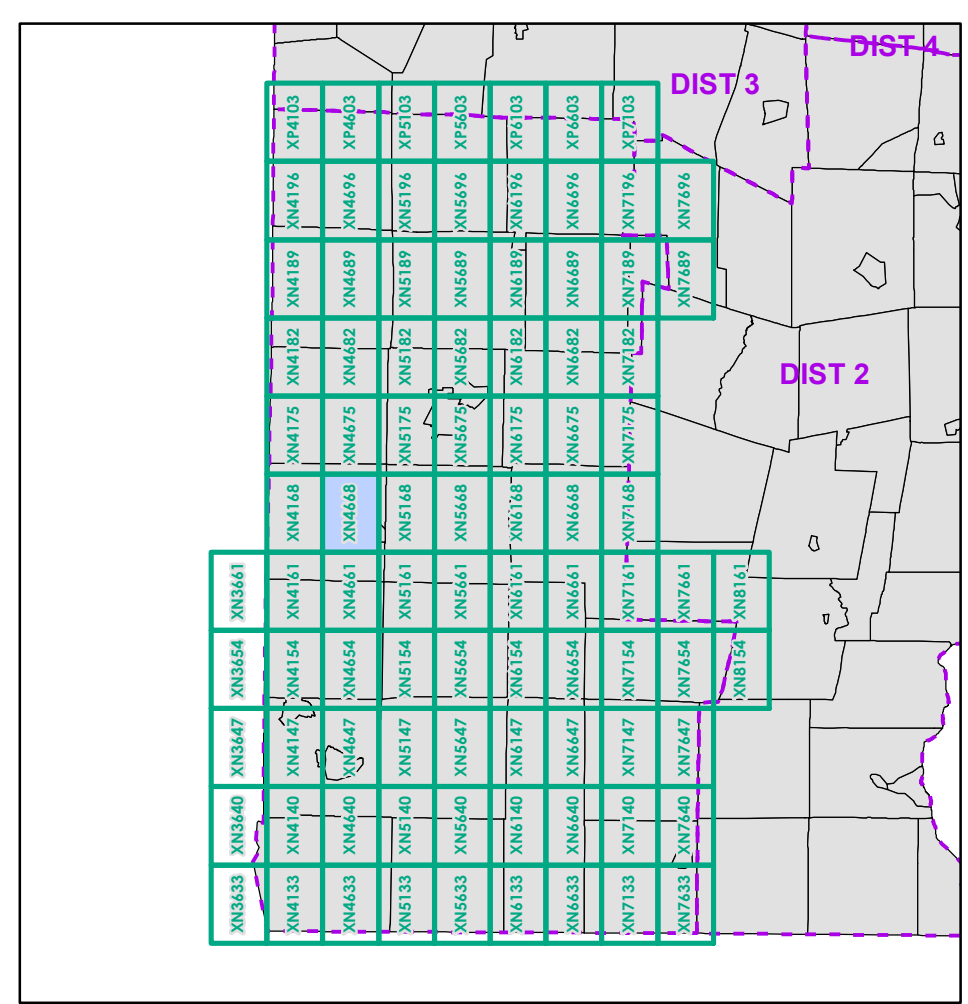
1,000 meter US National Grid  
 North American Datum 1983  
 Grid Zone Designation: 18T

Vermont State Plane Coordinate System  
 North American Datum of 1983  
 SPCS\_Zone\_Identifier: 4400  
 Geodetic Reference System 80  
 500-meter grid, Easting - Northing

Map generated: 04 August 2017

Contact information:  
 Vermont Agency of Transportation, Mapping Section  
 1 National Life Drive, Montpelier, VT 05633-5001  
 Telephone: 802-828-2600

This map was funded in part through grants from the Federal Highway Administration, U.S. Department of Transportation. The representation of the authors expressed herein do not necessarily state or reflect those of the U.S. Department of Transportation.

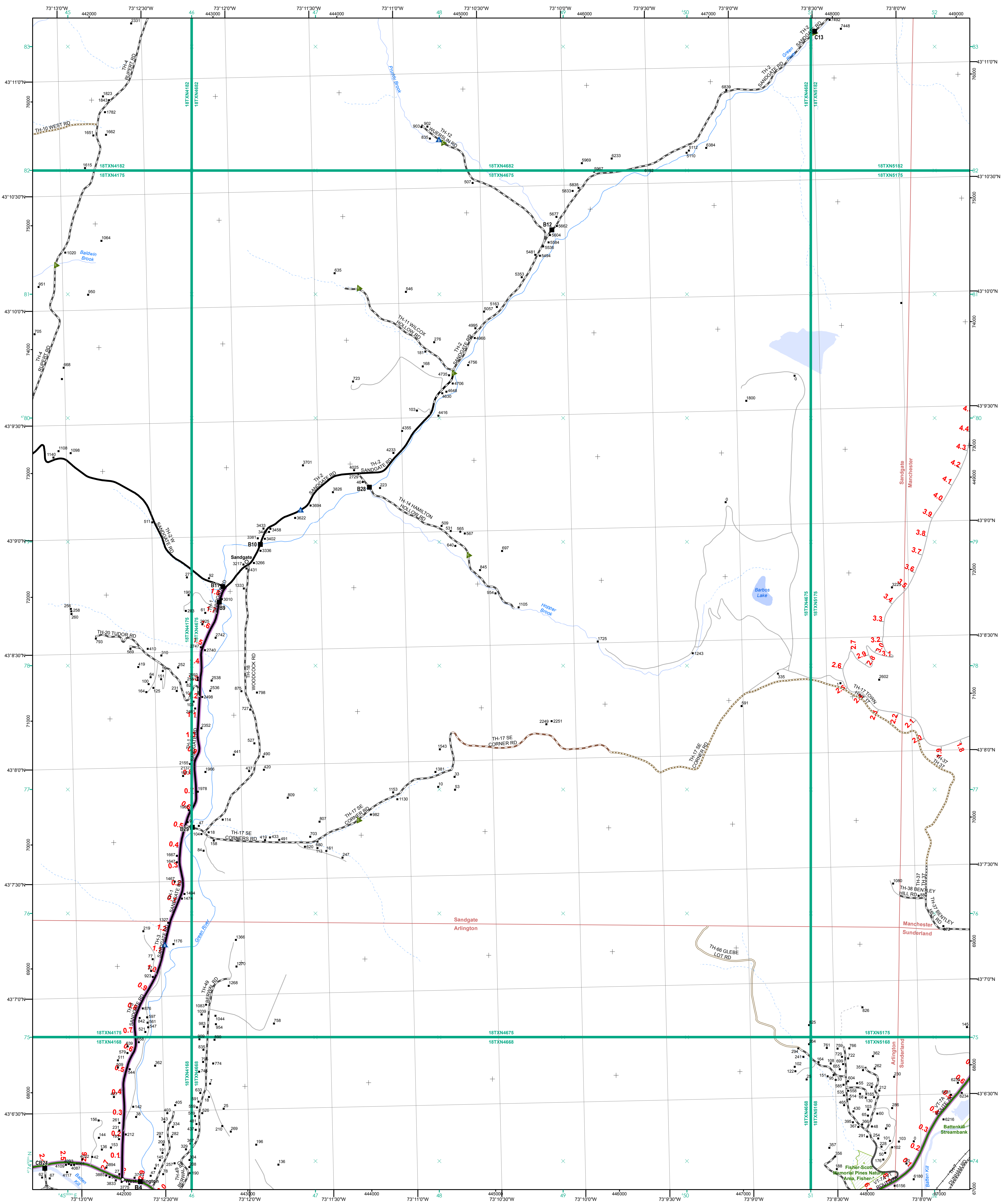


0 0.2 0.4 0.6 0.8 Miles  
 Scale 1:12,672 (printed size: 24 x 36 inches)

**FIELD ASSESSMENT MAP SERIES**  
 USNG Page #: 18TXN4668  
 Sheet ID: XN4668  
 District: 1

**TOWNS INCLUDED ON SHEET**  
 Arlington  
 Arlington U.C.  
 Manchester  
 Sandgate  
 Sunderland





- Interstate
- Interstate Ramp
- Divided U.S. Highway
- U.S. Highway Ramp
- U.S. Highway
- State Highway - Paved
- State Highway - Gravel
- State Highway Ramp - Paved
- Class 1 - Paved
- Class 2 - Paved
- Class 2 - Gravel
- Class 3 - Graded Earth
- Class 3 - Gravel
- Class 3 - Graded Earth
- Class 3 - Unimproved / Primitive
- Class 4 - Paved
- Class 4 - Gravel
- Class 4 - Graded Earth
- Class 4 - Unimproved / Primitive
- Class 4 - Impassable or Untraveled
- National or State Forest Highway
- Legal Trail
- Unconfirmed Legal Trail
- Private
- Discontinued
- Winter Road Closure

- Functional Class**
- 2 - Principal Arterial - Other Freeway
  - 3 - Principal Arterial - Other
  - 4 - Minor Arterial
  - 5 - Major Collector
  - 6 - Minor Collector
- Railroad**
- Railroad
  - Rail Trail
  - Airport
- Bridge-Culvert**
- State/Town Bridge or Culvert Greater than 20'
  - State Bridge or Culvert 6' - 20'
  - Bike Path Structure
  - ▲ Town Bridge 6' - 20'
  - ▲ Town Culvert 6' - 20'
  - D VTtrans Maintenance District Office
  - Named Lake-Pond
  - Unnamed Lake-Pond
  - Named River-Stream
  - Unnamed River-Stream
  - Public Land - State/Municipal
  - Private
  - District Boundary
  - Town Boundary

— 2.2 Distance along linear referenced highway (route log measure)

**B20 / C20** State Bridge or Culvert Identifier  
**B20 / C20** Town Bridge or Culvert Identifier

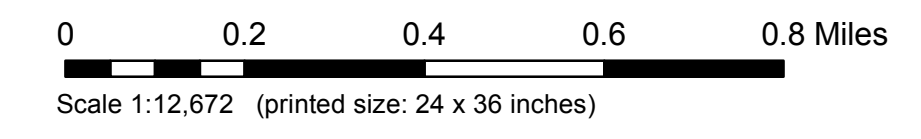
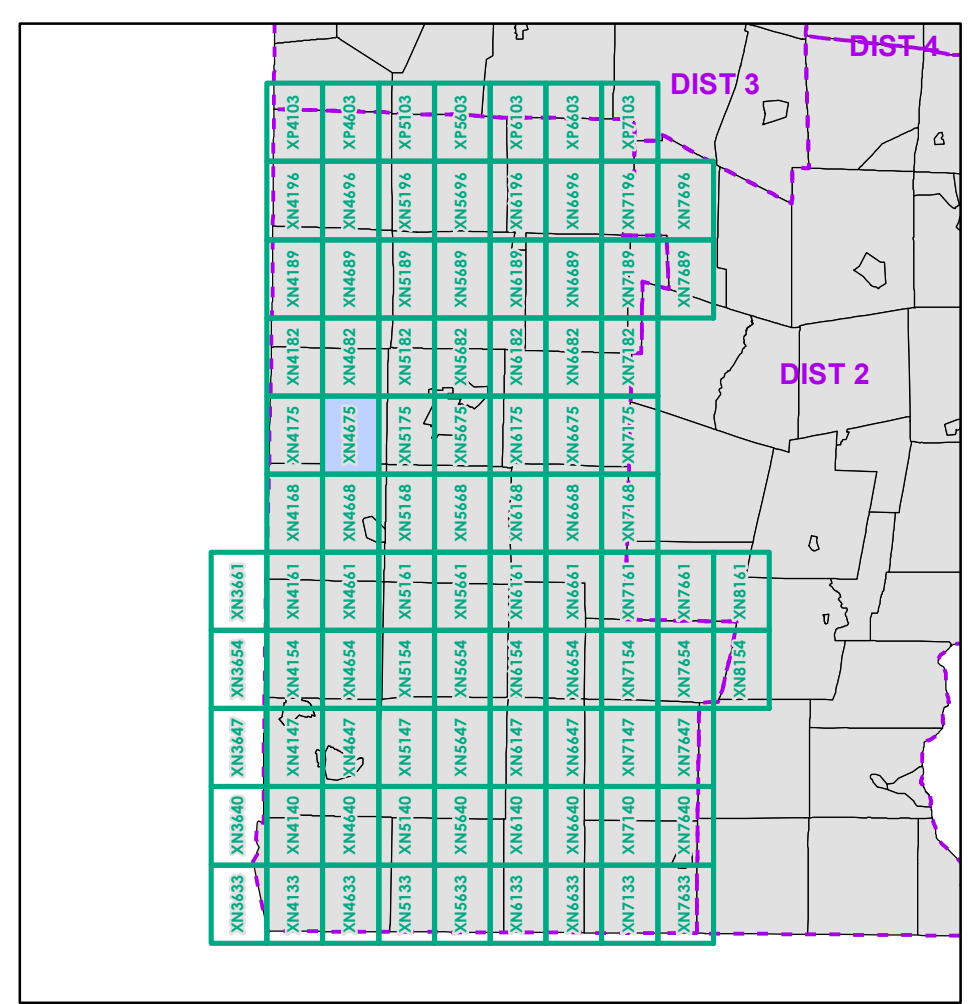
1,000 meter US National Grid  
 North American Datum 1983  
 Grid Zone Designation: 18T

Vermont State Plane Coordinate System  
 North American Datum of 1983  
 SPCS\_Zone\_Identifier: 4400  
 Geodetic Reference System 80  
 500-meter grid, Easting - Northing

Map generated: 04 August 2017

Contact information:  
 Vermont Agency of Transportation, Mapping Section  
 1 National Life Drive, Montpelier, VT 05633-5001  
 Telephone: 802-828-2600

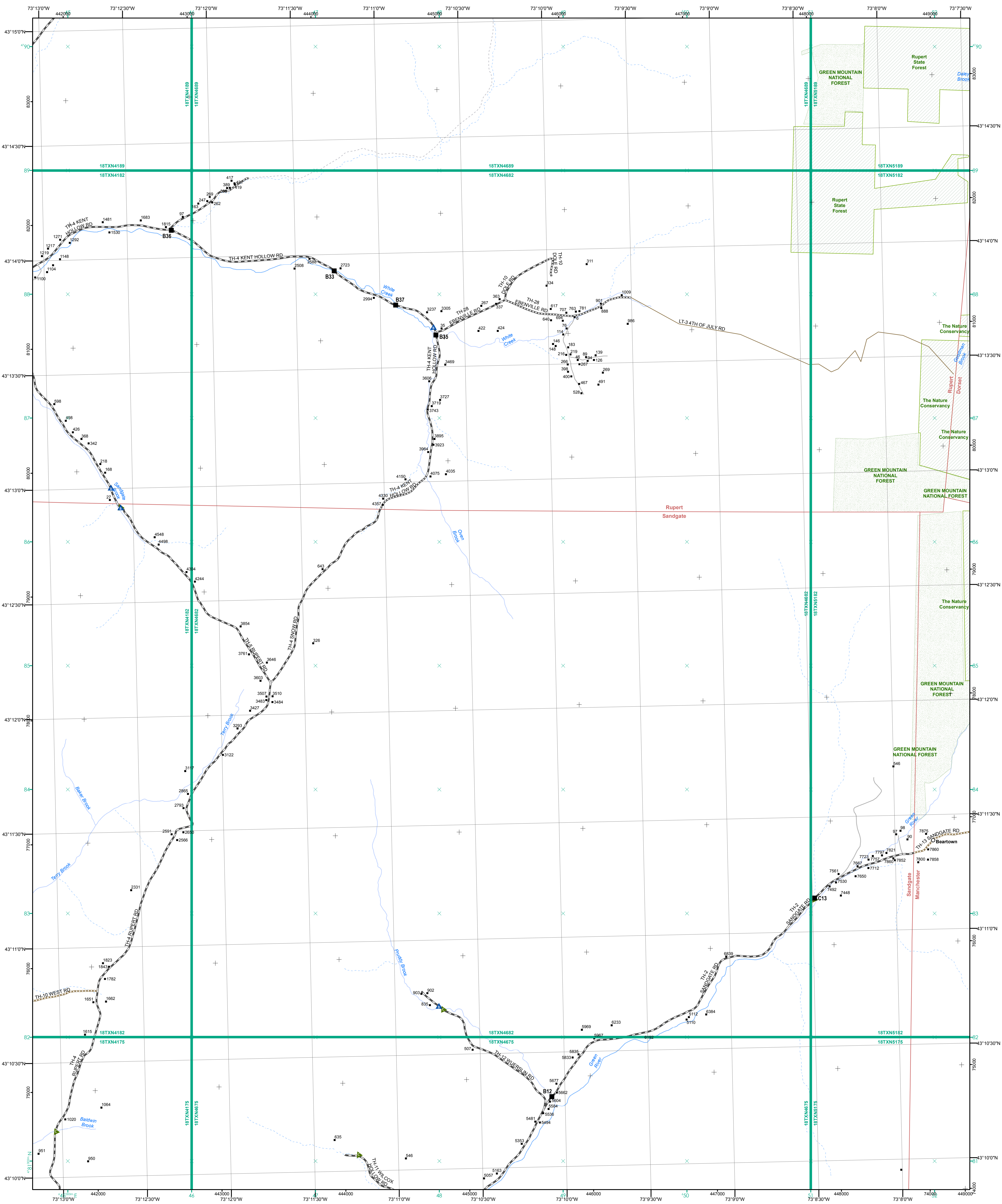
This map was funded in part through grants from the Federal Highway Administration, U.S. Department of Transportation. The representation of the authors expressed herein do not necessarily state or reflect those of the U.S. Department of Transportation.



**FIELD ASSESSMENT MAP SERIES**  
 USNG Page #: **18TXN4675**  
 Sheet ID: **18TXN4675**  
 District: **1**

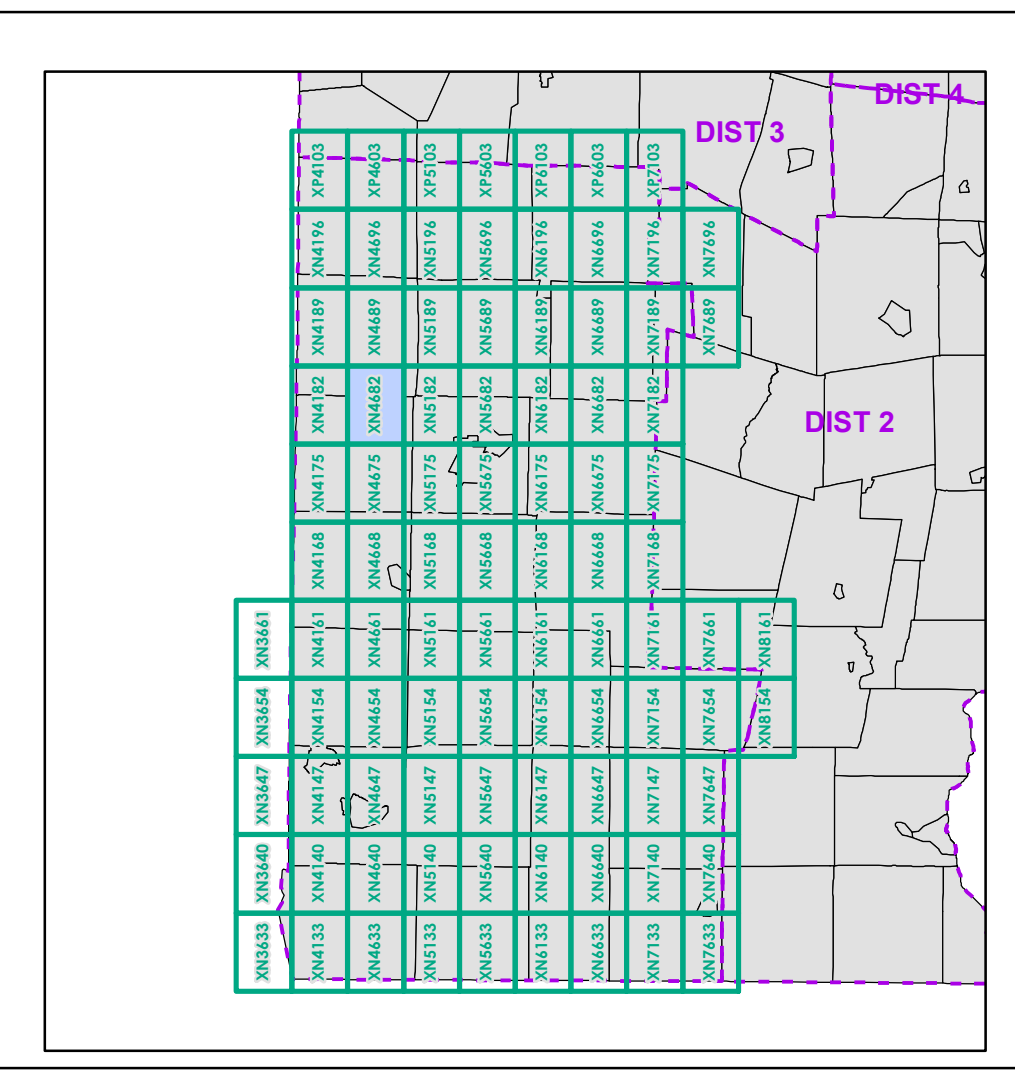
**TOWNS INCLUDED ON SHEET**  
 Arlington  
 Manchester  
 Sandgate  
 Sunderland





- Interstate
- Interstate Ramp
- Divided U.S. Highway
- U.S. Highway Ramp
- U.S. Highway
- State Highway - Paved
- State Highway - Gravel
- State Highway Ramp - Paved
- Class 1 - Paved
- Class 2 - Paved
- Class 2 - Gravel
- Class 3 - Gravel
- Class 3 - Graded Earth
- Class 3 - Unimproved / Primitive
- Class 4 - Paved
- Class 4 - Gravel
- Class 4 - Graded Earth
- Class 4 - Unimproved / Primitive
- Class 4 - Impassable or Untraveled
- National or State Forest Highway
- Legal Trail
- Unconfirmed Legal Trail
- Private
- Discontinued
- Winter Road Closure

- Functional Class**
- 2 - Principal Arterial - Other Freeway
  - 3 - Principal Arterial - Other
  - 4 - Minor Arterial
  - 5 - Major Collector
  - 6 - Minor Collector
- Railroad**
- Railroad
  - Rail Trail
  - Airport
- Bridge-Culvert**
- State/Town Bridge or Culvert Greater than 20'
  - State Bridge or Culvert 6' - 20'
  - Bike Path Structure
  - ▲ Town Bridge 6' - 20'
  - ▲ Town Culvert 6' - 20'
  - D VT Trans Maintenance District Office
  - Named Lake-Pond
  - Unnamed Lake-Pond
  - Named River-Stream
  - Unnamed River-Stream
  - Public Land - State/Municipal
  - Green Mountain National Forest
  - District Boundary
  - Town Boundary
- 2.2 Distance along linear referenced highway (route log measure)**
- B20 / C20** State Bridge or Culvert Identifier  
**B20 / C20** Town Bridge or Culvert Identifier
- 1,000 meter US National Grid  
 North American Datum 1983  
 Grid Zone Designation: 18T  
 Vermont State Plane Coordinate System  
 North American Datum of 1983  
 SPCS\_Zone\_Identifier: 4400  
 Geodetic Reference System 80  
 500-meter grid, Easting - Northing
- Map generated: 04 August 2017
- Contact information:  
 Vermont Agency of Transportation, Mapping Section  
 1 National Life Drive, Montpelier, VT 05633-5001  
 Telephone: 802-828-2600
- This map was funded in part through grants from the Federal Highway Administration, U.S. Department of Transportation. The representation of the authors expressed hereon do not necessarily state or reflect those of the U.S. Department of Transportation.

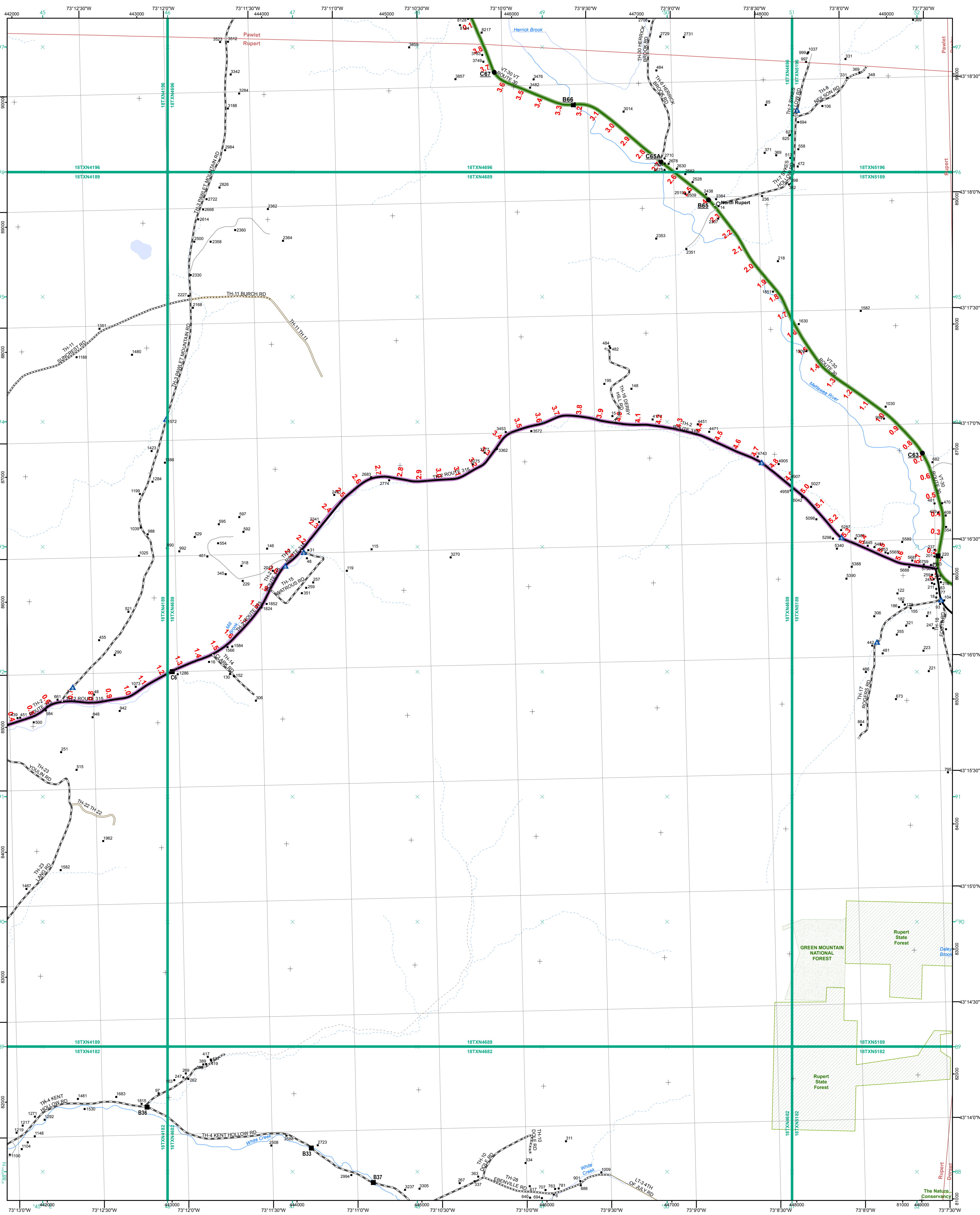


0 0.2 0.4 0.6 0.8 Miles  
 Scale 1:12,672 (printed size: 24 x 36 inches)

**FIELD ASSESSMENT MAP SERIES**  
 USNG Page #: 18TXN4682  
 Sheet ID: XN4682  
 District: 1

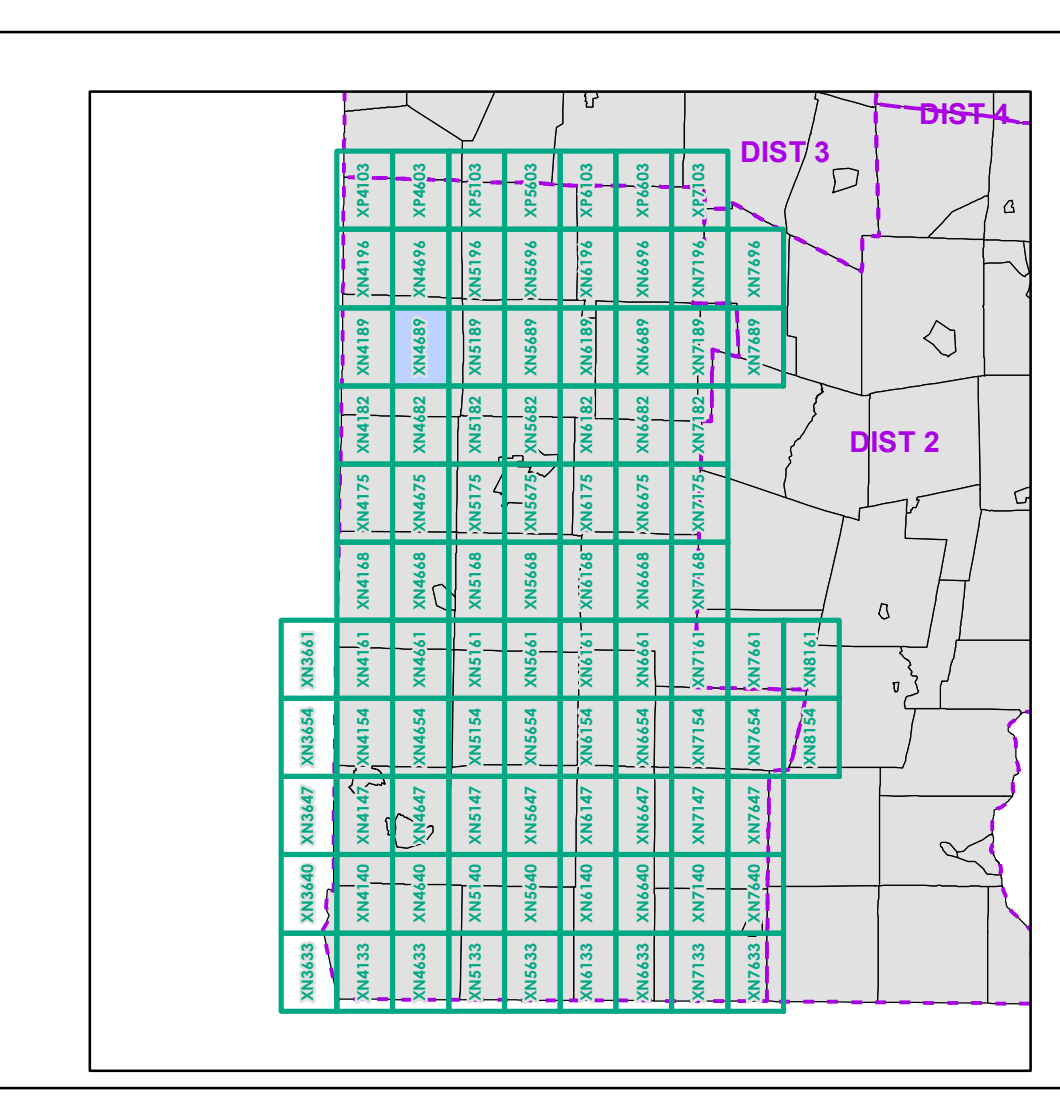
**TOWNS INCLUDED ON SHEET**  
 Dorset  
 Manchester  
 Rupert  
 Sandgate





- Interstate
- Interstate Ramp
- Divided U.S. Highway
- U.S. Highway Ramp
- U.S. Highway
- State Highway - Paved
- State Highway - Gravel
- State Highway Ramp - Paved
- Class 1 - Paved
- Class 2 - Paved
- Class 2 - Gravel
- Class 3 - Graded Earth
- Class 3 - Gravel
- Class 3 - Graded Earth
- Class 3 - Unimproved / Primitive
- Class 4 - Paved
- Class 4 - Gravel
- Class 4 - Graded Earth
- Class 4 - Unimproved / Primitive
- Class 4 - Impassable or Untraveled
- National or State Forest Highway
- Legal Trail
- Unconfirmed Legal Trail
- Private
- Discontinued
- Winter Road Closure

- Functional Class**
- 2 - Principal Arterial - Other Freeway
  - 3 - Principal Arterial - Other
  - 4 - Minor Arterial
  - 5 - Major Collector
  - 6 - Minor Collector
- Railroad**
- Railroad
  - Rail Trail
  - Airport
- Bridge-Culvert**
- State/Town Bridge or Culvert Greater than 20'
  - State Bridge or Culvert 6' - 20'
  - Bike Path Structure
  - ▲ Town Bridge 6' - 20'
  - ▲ Town Culvert 6' - 20'
  - D VTTrans Maintenance District Office
  - Named Lake-Pond
  - Unnamed Lake-Pond
  - Named River-Stream
  - Unnamed River-Stream
  - Public Land - State/Municipal
  - Green Mountain National Forest
  - District Boundary
  - Town Boundary
- 2.2 Distance along linear referenced highway (route log measure)**
- B20 / C20** State Bridge or Culvert Identifier  
**B20 / C20** Town Bridge or Culvert Identifier
- 1,000 meter US National Grid  
 North American Datum 1983  
 Grid Zone Designation: 18T  
 Vermont State Plane Coordinate System  
 North American Datum of 1983  
 SPCS\_Zone\_Identifier: 4400  
 Geodetic Reference System 80  
 500-meter grid, Easting - Northing
- Map generated: 04 August 2017
- Contact information:  
 Vermont Agency of Transportation, Mapping Section  
 1 National Life Drive, Montpelier, VT 05633-5001  
 Telephone: 802-828-2600
- This map was funded in part through grants from the Federal Highway Administration, U.S. Department of Transportation. The representation of the authors expressed herein do not necessarily state or reflect those of the U.S. Department of Transportation.

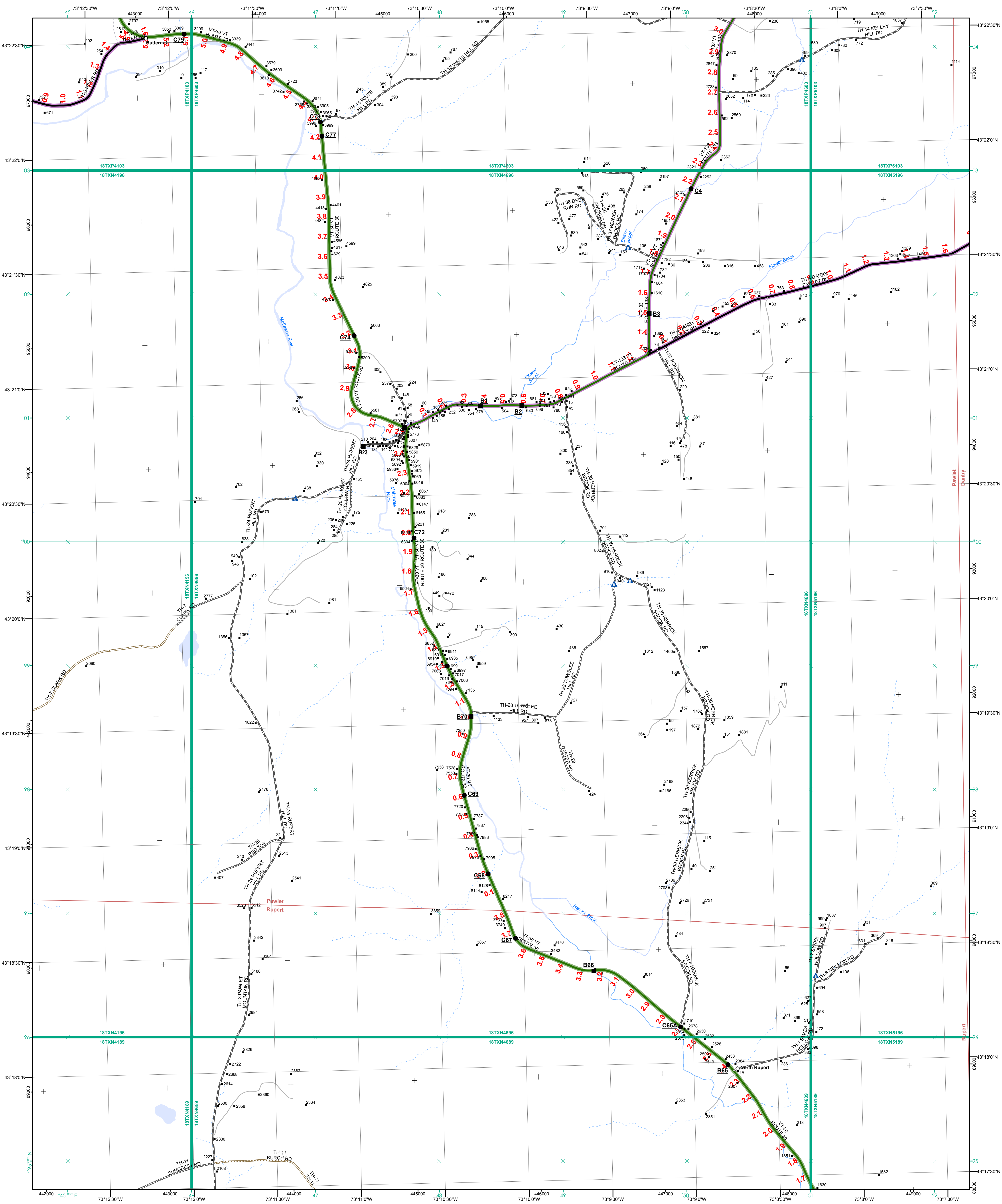


0 0.2 0.4 0.6 0.8 Miles  
 Scale 1:12,672 (printed size: 24 x 36 inches)

**FIELD ASSESSMENT MAP SERIES**  
 USNG Page #: 18TXN4689  
 Sheet ID: XN4689  
 District: 1

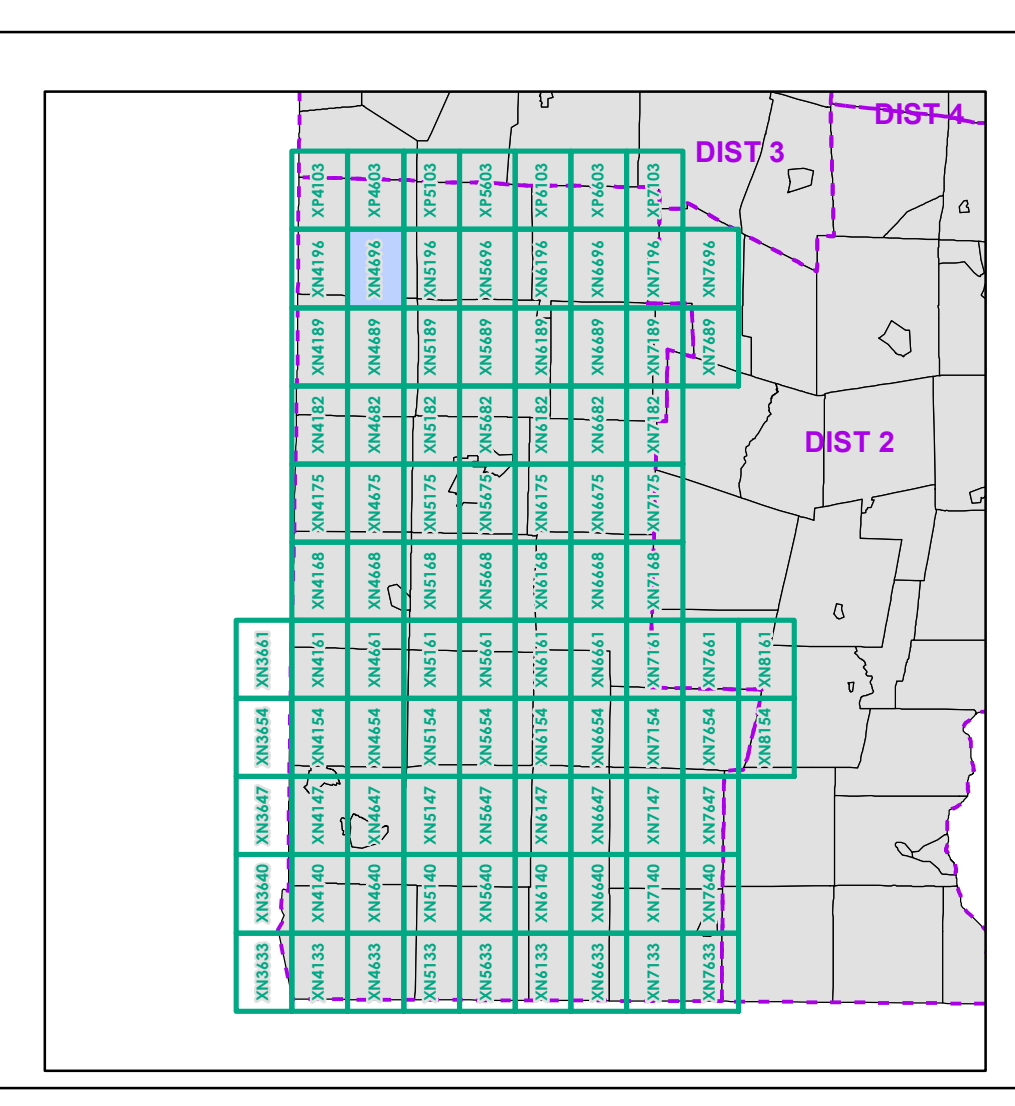
**TOWNS INCLUDED ON SHEET**  
 Danby  
 Dorset  
 Pawlet  
 Rupert





- Interstate
- Interstate Ramp
- Divided U.S. Highway
- U.S. Highway Ramp
- U.S. Highway
- State Highway - Paved
- State Highway - Gravel
- State Highway Ramp - Paved
- Class 1 - Paved
- Class 2 - Paved
- Class 2 - Gravel
- Class 3 - Paved
- Class 3 - Gravel
- Class 3 - Graded Earth
- Class 3 - Unimproved / Primitive
- Class 4 - Paved
- Class 4 - Gravel
- Class 4 - Graded Earth
- Class 4 - Unimproved / Primitive
- Class 4 - Impassable or Untraveled
- National or State Forest Highway
- Legal Trail
- Unconfirmed Legal Trail
- Discontinued
- Winter Road Closure

- Functional Class**
- 2 - Principal Arterial - Other Freeway
  - 3 - Principal Arterial - Other
  - 4 - Minor Arterial
  - 5 - Major Collector
  - 6 - Minor Collector
- Railroad**
- Railroad
  - Rail Trail
  - Airport
- Bridge-Culvert**
- State/Town Bridge or Culvert Greater than 20'
  - State Bridge or Culvert 6' - 20'
  - Bike Path Structure
  - ▲ Town Bridge 6' - 20'
  - ▲ Town Culvert 6' - 20'
  - D VTtrans Maintenance District Office
  - Named Lake-Pond
  - Unnamed Lake-Pond
  - Named River-Stream
  - Unnamed River-Stream
  - Public Land - State/Municipal
  - Green Mountain National Forest
  - District Boundary
  - Town Boundary
- 2.2 Distance along linear referenced highway (route log measure)**
- B20 / C20 State Bridge or Culvert Identifier**  
**B20 / C20 Town Bridge or Culvert Identifier**
- 1,000 meter US National Grid  
 North American Datum 1983  
 Grid Zone Designation: 18T
- Vermont State Plane Coordinate System  
 North American Datum of 1983  
 SPCS\_Zone\_Identifier: 4400  
 Geodetic Reference System 80  
 500-meter grid, Easting - Northing
- Map generated: 04 August 2017
- Contact information:  
 Vermont Agency of Transportation, Mapping Section  
 1 National Life Drive, Montpelier, VT 05633-5001  
 Telephone: 802-828-2600
- This map was funded in part through grants from the Federal Highway Administration, U.S. Department of Transportation. The representation of the authors expressed hereon do not necessarily state or reflect those of the U.S. Department of Transportation.



0 0.2 0.4 0.6 0.8 Miles

Scale 1:12,672 (printed size: 24 x 36 inches)

**FIELD ASSESSMENT MAP SERIES**

USNG Page #: 18TXN4696

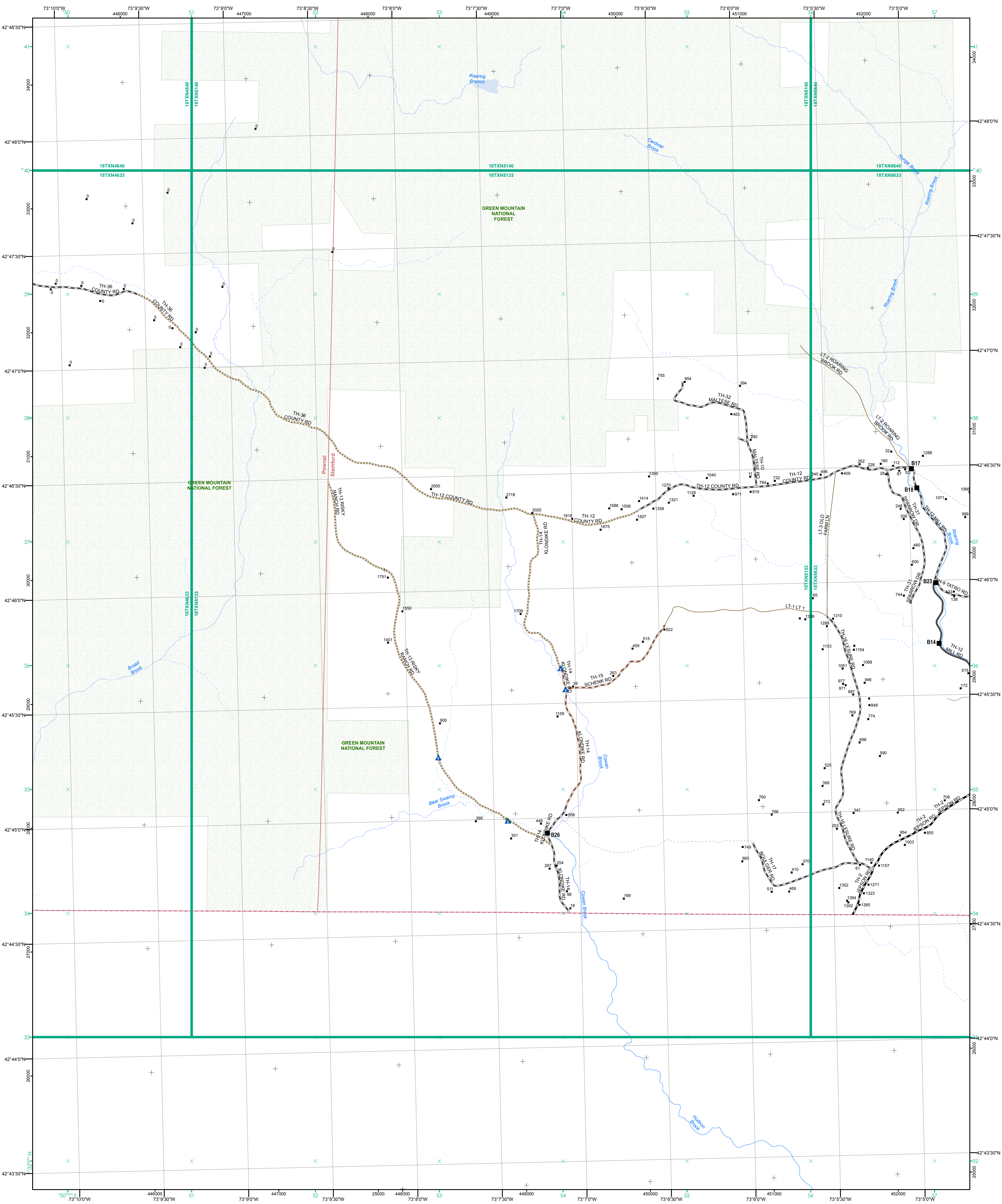
Sheet ID: XN4696

District: 1

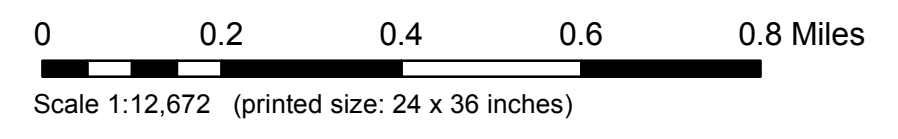
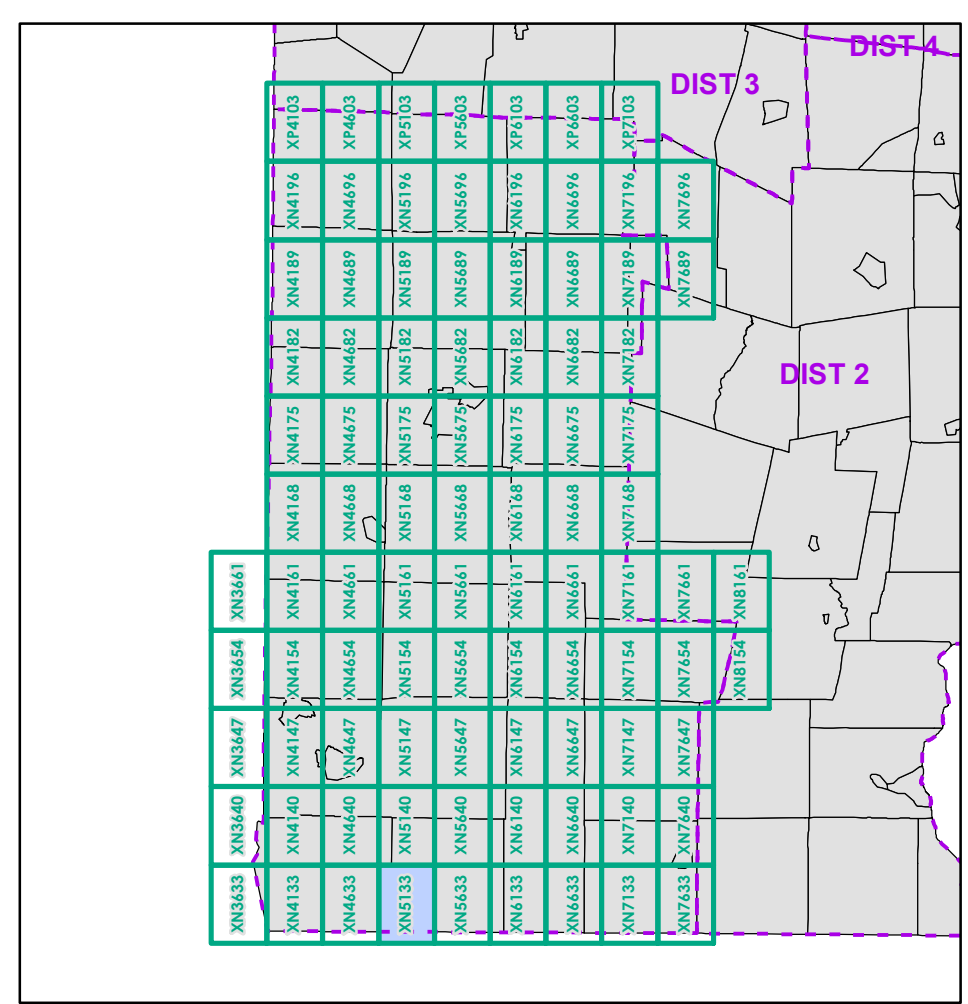
**TOWNS INCLUDED ON SHEET**

Danby  
 Danset  
 Pawlet  
 Rupert





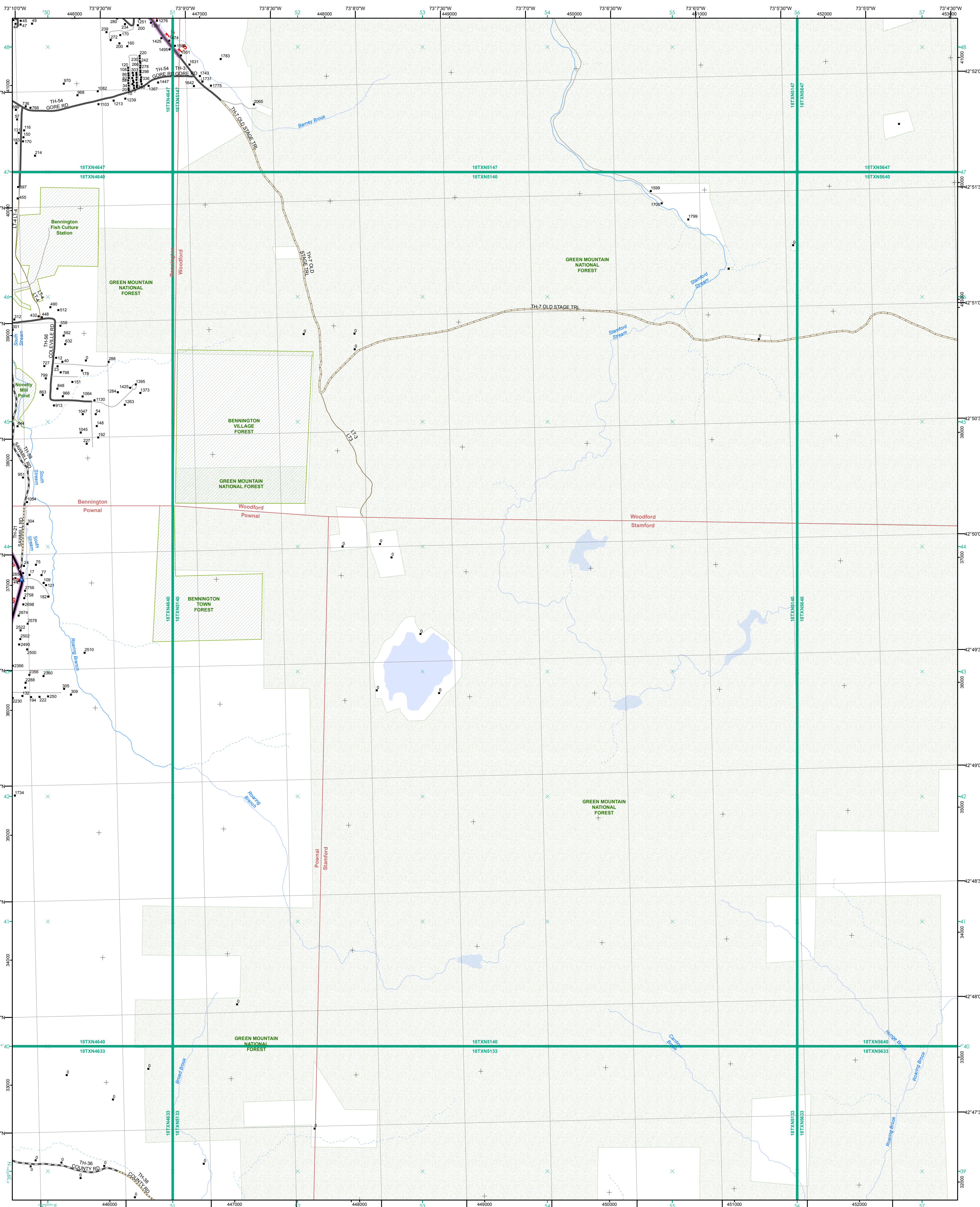
- Interstate
  - Interstate Ramp
  - Divided U.S. Highway
  - U.S. Highway Ramp
  - U.S. Highway
  - State Highway - Paved
  - State Highway - Gravel
  - State Highway Ramp - Paved
  - Class 1 - Paved
  - Class 2 - Paved
  - Class 2 - Gravel
  - Class 3 - Graded Earth
  - Class 3 - Gravel
  - Class 3 - Unimproved / Primitive
  - Class 4 - Paved
  - Class 4 - Gravel
  - Class 4 - Graded Earth
  - Class 4 - Unimproved / Primitive
  - Class 4 - Impassable or Untraveled
  - National or State Forest Highway
  - Legal Trail
  - Unconfirmed Legal Trail
  - Private
  - Discontinued
  - Winter Road Closure
- Functional Class**
- 2 - Principal Arterial - Other Freeway
  - 3 - Principal Arterial - Other
  - 4 - Minor Arterial
  - 5 - Major Collector
  - 6 - Minor Collector
- Railroad**
- Railroad
  - Rail Trail
  - Airport
- Bridge-Culvert**
- State/Town Bridge or Culvert Greater than 20'
  - State Bridge or Culvert 6' - 20'
  - Bike Path Structure
  - ▲ Town Bridge 6' - 20'
  - ▲ Town Culvert 6' - 20'
  - VT Trans Maintenance District Office
  - Named Lake-Pond
  - Unnamed Lake-Pond
  - Named River-Stream
  - Unnamed River-Stream
  - Public Land - State/Municipal
  - Green Mountain National Forest
  - Private
  - District Boundary
  - Town Boundary
- 2.2 Distance along linear referenced highway (route log measure)**
- B20 / C20** State Bridge or Culvert Identifier  
**B20 / C20** Town Bridge or Culvert Identifier
- 1,000 meter US National Grid  
 North American Datum 1983  
 Grid Zone Designation: 18T  
 Vermont State Plane Coordinate System  
 North American Datum of 1983  
 SPCS\_Zone\_Identifier: 4400  
 Geodetic Reference System 80  
 500-meter grid, Easting - Northing
- Map generated: 04 August 2017
- Contact information:  
 Vermont Agency of Transportation, Mapping Section  
 1 National Life Drive, Montpelier, VT 05633-5001  
 Telephone: 802-828-2600
- This map was funded in part through grants from the Federal Highway Administration, U.S. Department of Transportation. The representation of the authors expressed herein do not necessarily state or reflect those of the U.S. Department of Transportation.



**FIELD ASSESSMENT MAP SERIES**  
 USNG Page #: 18TXN5133  
 Sheet ID: XN5133  
 District: 1

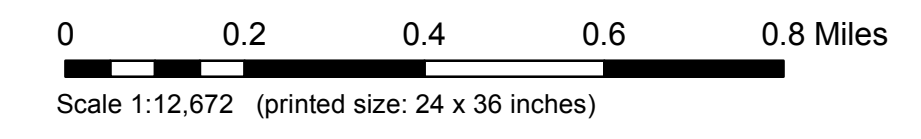
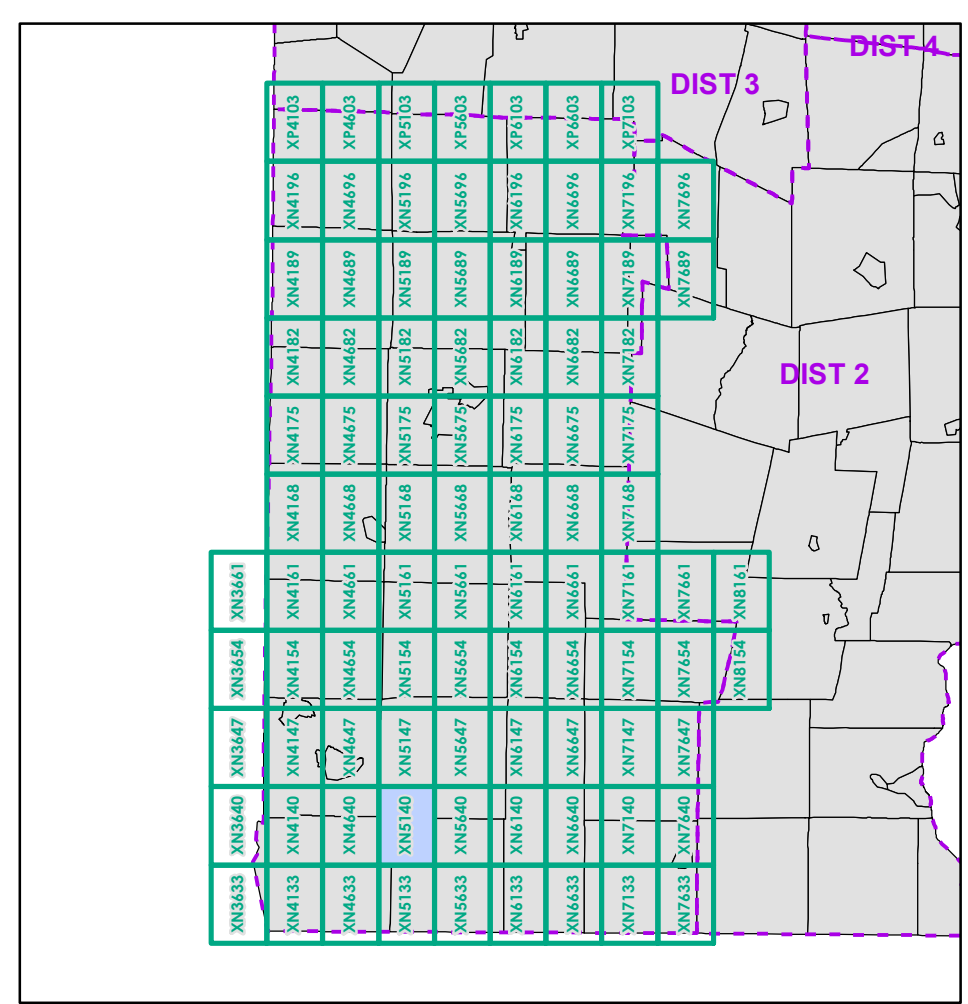
**TOWNS INCLUDED ON SHEET**  
 Pownal  
 Stamford





- Interstate
- Interstate Ramp
- Divided U.S. Highway
- U.S. Highway Ramp
- U.S. Highway
- State Highway - Paved
- State Highway - Gravel
- State Highway Ramp - Paved
- Class 1 - Paved
- Class 2 - Paved
- Class 2 - Gravel
- Class 3 - Gravel
- Class 3 - Graded Earth
- Class 3 - Unimproved / Primitive
- Class 4 - Paved
- Class 4 - Gravel
- Class 4 - Graded Earth
- Class 4 - Unimproved / Primitive
- Class 4 - Impassable or Untraveled
- National or State Forest Highway
- Legal Trail
- Unconfirmed Legal Trail
- Private
- Discontinued
- Winter Road Closure

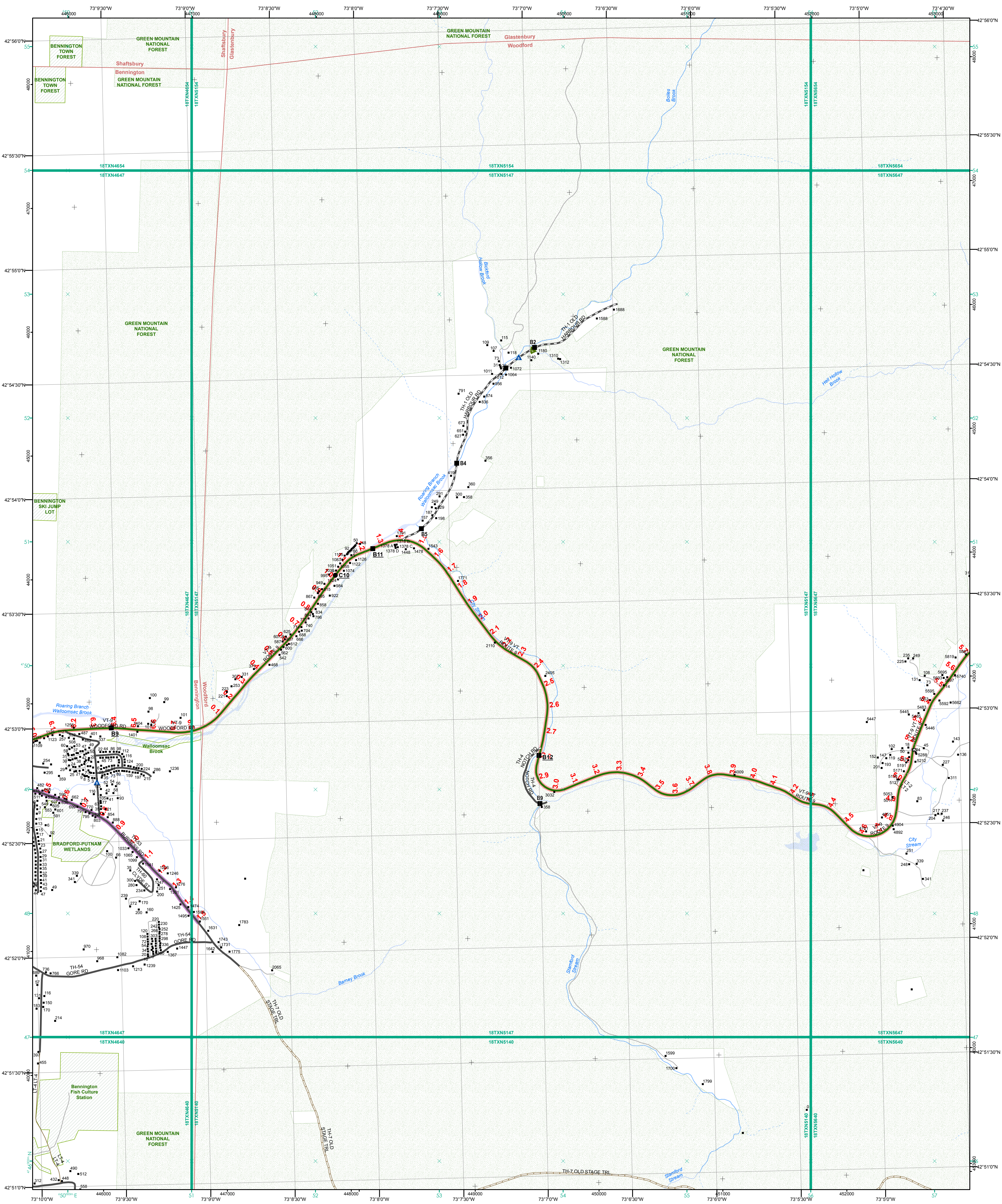
- Functional Class**
- 2 - Principal Arterial - Other Freeway
  - 3 - Principal Arterial - Other
  - 4 - Minor Arterial
  - 5 - Major Collector
  - 6 - Minor Collector
- Railroad**
- Railroad
  - Rail Trail
  - Airport
- Bridge-Culvert**
- State/Town Bridge or Culvert Greater than 20'
  - State Bridge or Culvert 6' - 20'
  - Bike Path Structure
  - Town Bridge 6' - 20'
  - Town Culvert 6' - 20'
  - VT Trans Maintenance District Office
  - Named Lake-Pond
  - Unnamed Lake-Pond
  - Named River-Stream
  - Unnamed River-Stream
  - Public Land - State/Municipal
  - Private
  - Green Mountain National Forest
  - District Boundary
  - Town Boundary
- 2.2 Distance along linear referenced highway (route log measure)**
- B20 / C20** State Bridge or Culvert Identifier  
**B20 / C20** Town Bridge or Culvert Identifier
- 1,000 meter US National Grid  
 North American Datum 1983  
 Grid Zone Designation: 18T  
 Vermont State Plane Coordinate System  
 North American Datum of 1983  
 SPCS\_Zone\_Identifier: 4400  
 Geodetic Reference System 80  
 500-meter grid, Easting - Northing
- Map generated: 04 August 2017
- Contact information:  
 Vermont Agency of Transportation, Mapping Section  
 1 National Life Drive, Montpelier, VT 05633-5001  
 Telephone: 802-828-2600
- This map was funded in part through grants from the Federal Highway Administration, U.S. Department of Transportation. The representation of the authors expressed herein do not necessarily state or reflect those of the U.S. Department of Transportation.



**FIELD ASSESSMENT MAP SERIES**  
 USNG Page #: **18TXN5140**  
 Sheet ID: **XN5140**  
 District: **1**

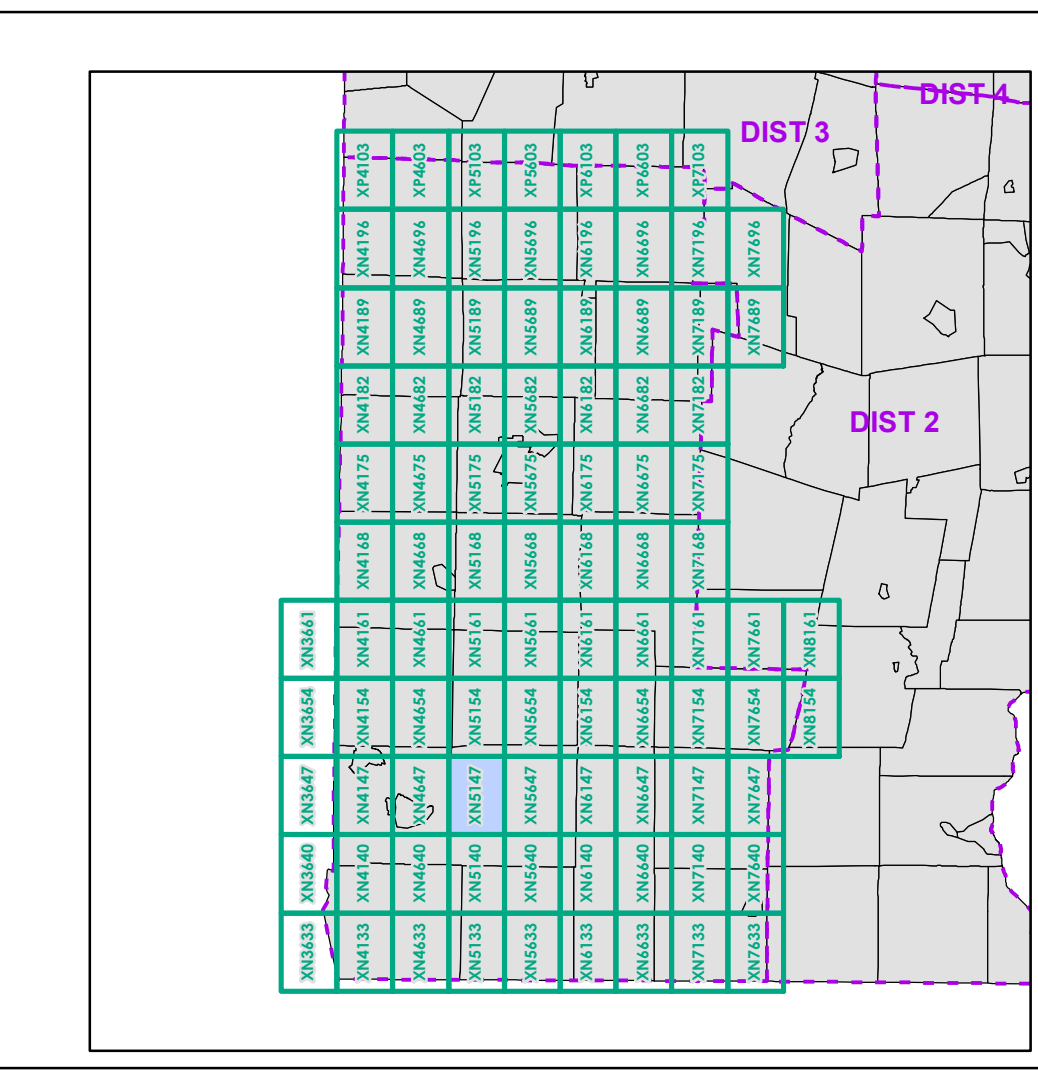
**TOWNS INCLUDED ON SHEET**  
 Bennington  
 Pownal  
 Stamford  
 Woodford





- Interstate
- Interstate Ramp
- Divided U.S. Highway
- U.S. Highway Ramp
- U.S. Highway
- State Highway - Paved
- State Highway - Gravel
- State Highway Ramp - Paved
- Class 1 - Paved
- Class 2 - Paved
- Class 2 - Gravel
- Class 3 - Paved
- Class 3 - Gravel
- Class 3 - Graded Earth
- Class 3 - Unimproved / Primitive
- Class 4 - Paved
- Class 4 - Gravel
- Class 4 - Graded Earth
- Class 4 - Unimproved / Primitive
- Class 4 - Impassable or Untraveled
- National or State Forest Highway
- Legal Trail
- Unconfirmed Legal Trail
- Private
- Discontinued
- Winter Road Closure

- Functional Class**
- 2 - Principal Arterial - Other Freeway
- 3 - Principal Arterial - Other
- 4 - Minor Arterial
- 5 - Major Collector
- 6 - Minor Collector
- Railroad**
- Railroad
- Rail Trail
- Airport
- Bridge-Culvert**
- State/Town Bridge or Culvert greater than 20'
- State Bridge or Culvert 6' - 20'
- Bike Path Structure
- ▲ Town Bridge 6' - 20'
- ▲ Town Culvert 6' - 20'
- D VTtrans Maintenance District Office
- Named Lake-Pond
- Unnamed Lake-Pond
- Named River-Stream
- Unnamed River-Stream
- Public Land - State/Municipal
- Private
- Green Mountain National Forest
- District Boundary
- Town Boundary



0 0.2 0.4 0.6 0.8 Miles  
 Scale 1:12,672 (printed size: 24 x 36 inches)

**FIELD ASSESSMENT MAP SERIES**  
 USNG Page #: 18TXN5147  
 Sheet ID: XN5147  
 District: 1

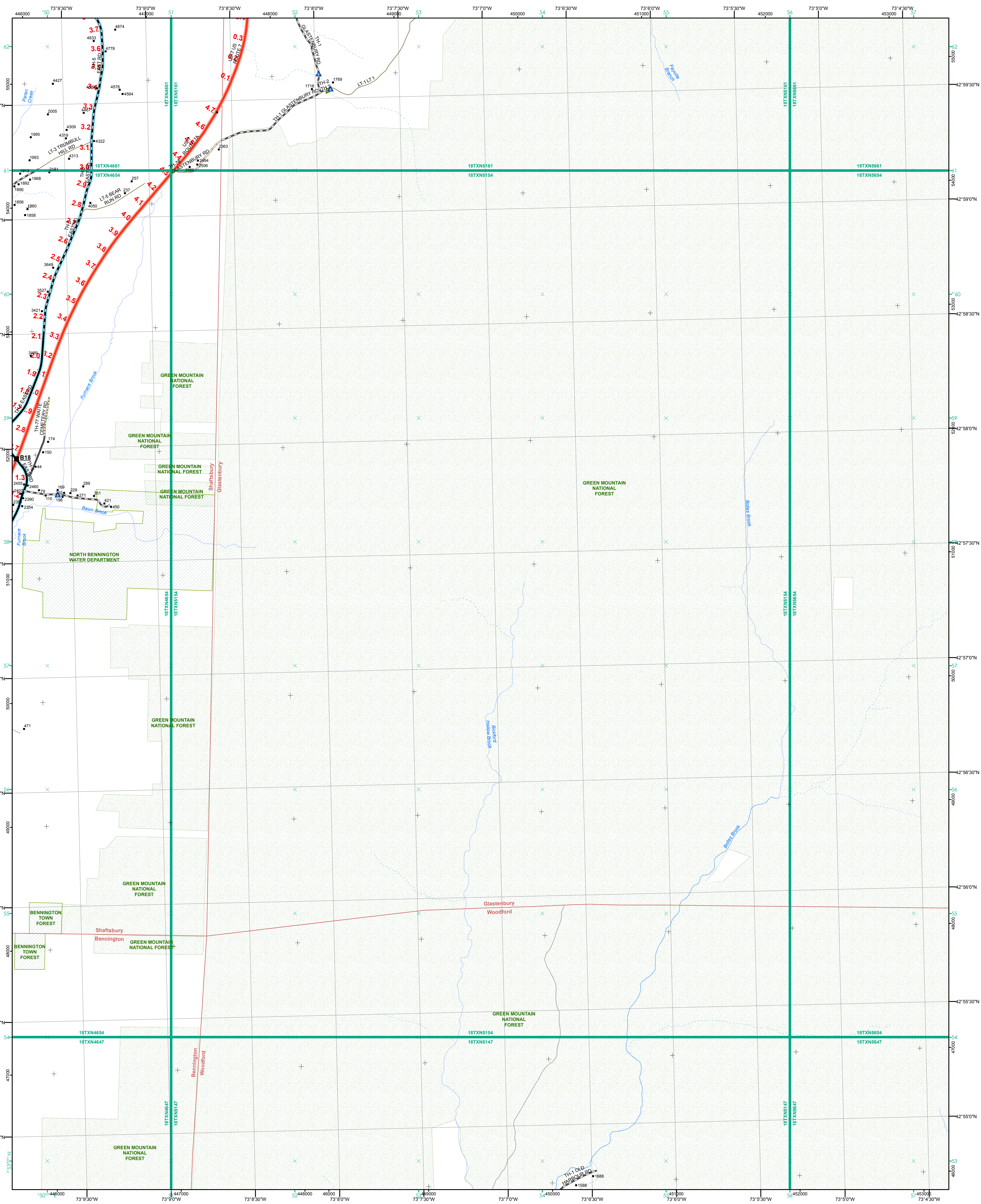
**TOWNS INCLUDED ON SHEET**  
 Bennington  
 Glastenbury  
 Shaftsbury  
 Woodford

Map generated: 04 August 2017

Contact information:  
 Vermont Agency of Transportation, Mapping Section  
 1 National Life Drive, Montpelier, VT 05633-5001  
 Telephone: 802-828-2600

This map was funded in part through grants from the Federal Highway Administration, U.S. Department of Transportation. The representation of the authors expressed herein do not necessarily state or reflect those of the U.S. Department of Transportation.





**Functional Class**

- 2 - Principal Arterial - Other Freeway
- 3 - Principal Arterial - Other
- 4 - Minor Arterial
- 5 - Major Collector
- 6 - Minor Collector

**Railroad**

- Railroad
- Rail Trail
- Airport

**Bridge-Culvert**

- State/Town Bridge or Culvert Greater than 20'
- State Bridge or Culvert 6' - 20'
- Bike Path Structure
- Town Bridge 6' - 20'
- Town Culvert 6' - 20'
- VT Trans Maintenance District Office
- Named Lake-Pond
- Unnamed Lake-Pond
- Named River-Stream
- Unnamed River-Stream
- Public Land - State/Municipal
- Private
- Green Mountain National Forest
- District Boundary
- Town Boundary

**2.2 Distance along linear referenced highway (route log measure)**

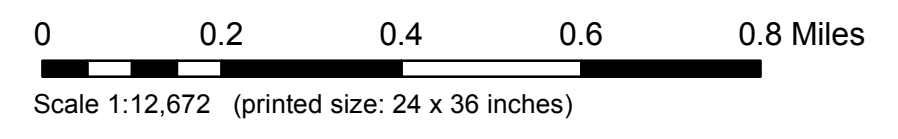
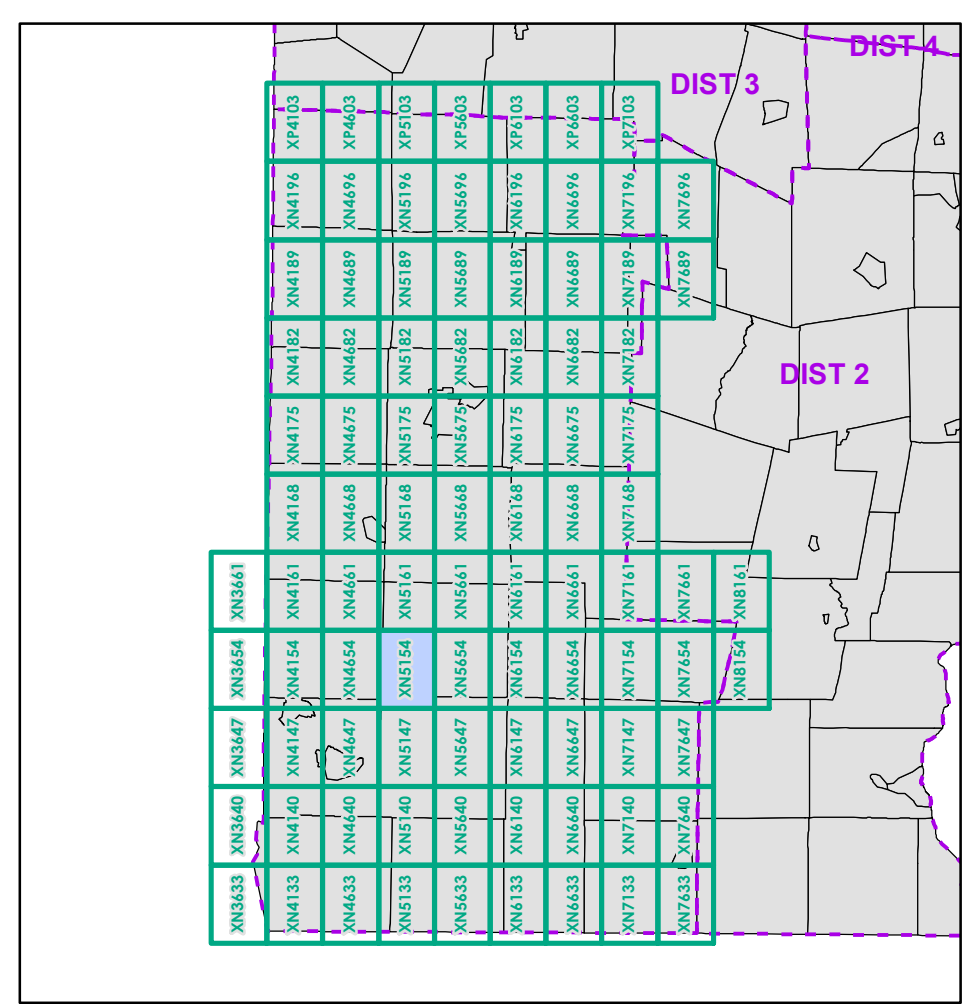
**B20 / C20 State Bridge or Culvert Identifier**  
**B20 / C20 Town Bridge or Culvert Identifier**

**1,000 meter US National Grid**  
 North American Datum 1983  
 Grid Zone Designation: 18T  
 Vermont State Plane Coordinate System  
 North American Datum of 1983  
 SPCS\_Zone\_Identifier: 4400  
 Geodetic Reference System 80  
 500-meter grid, Easting - Northing

Map generated: 04 August 2017

Contact information:  
 Vermont Agency of Transportation, Mapping Section  
 1 National Life Drive, Montpelier, VT 05633-5001  
 Telephone: 802-828-2600

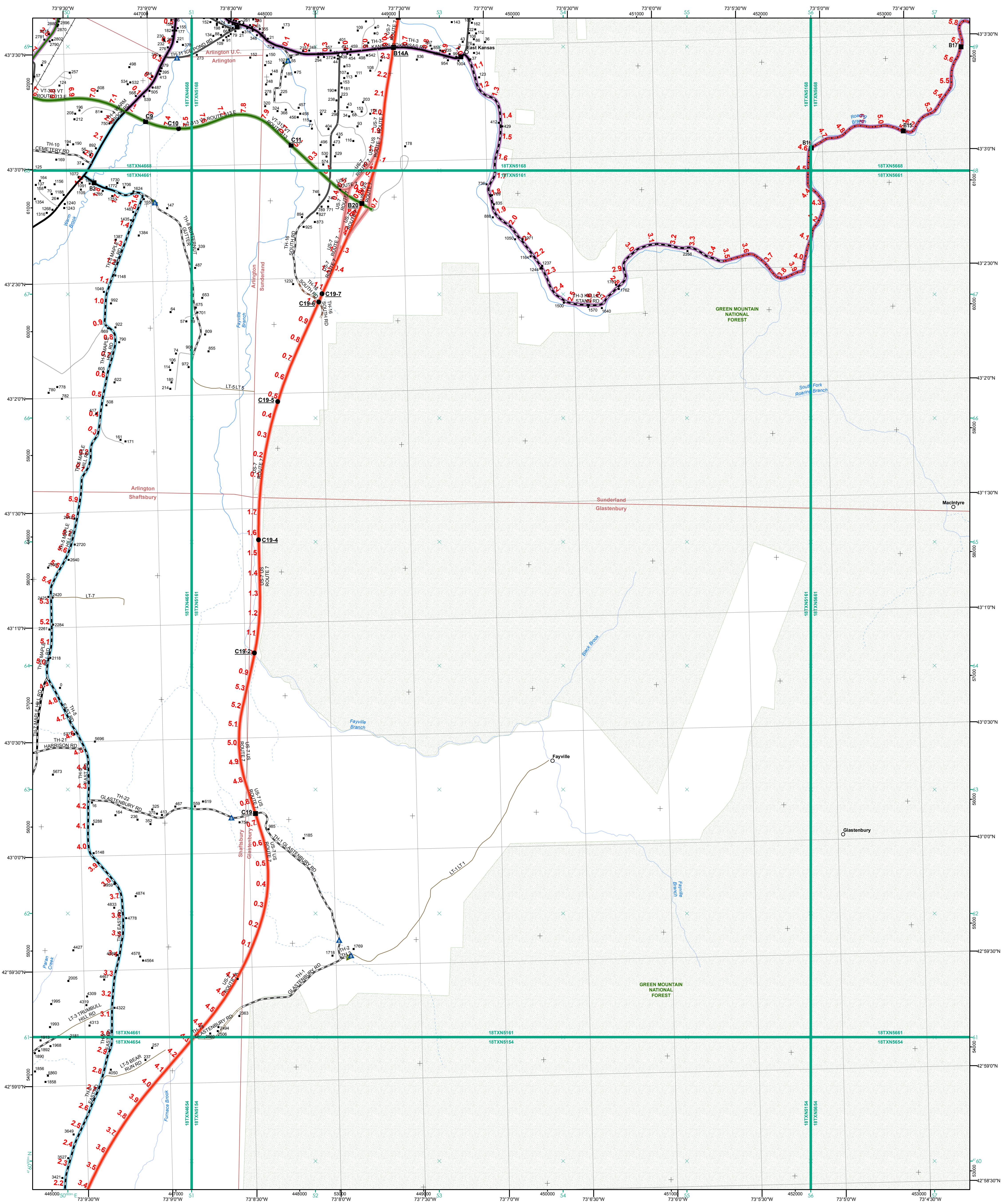
This map was funded in part through grants from the Federal Highway Administration, U.S. Department of Transportation. The representation of the authors expressed herein do not necessarily state or reflect those of the U.S. Department of Transportation.



**FIELD ASSESSMENT MAP SERIES**  
 USNG Page #: 18TXN5154  
 Sheet ID: XN5154  
 District: 1

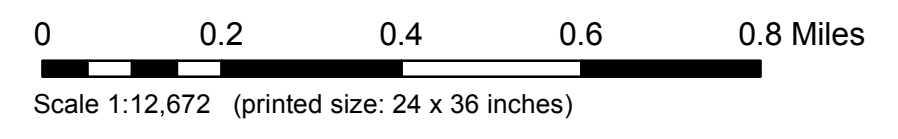
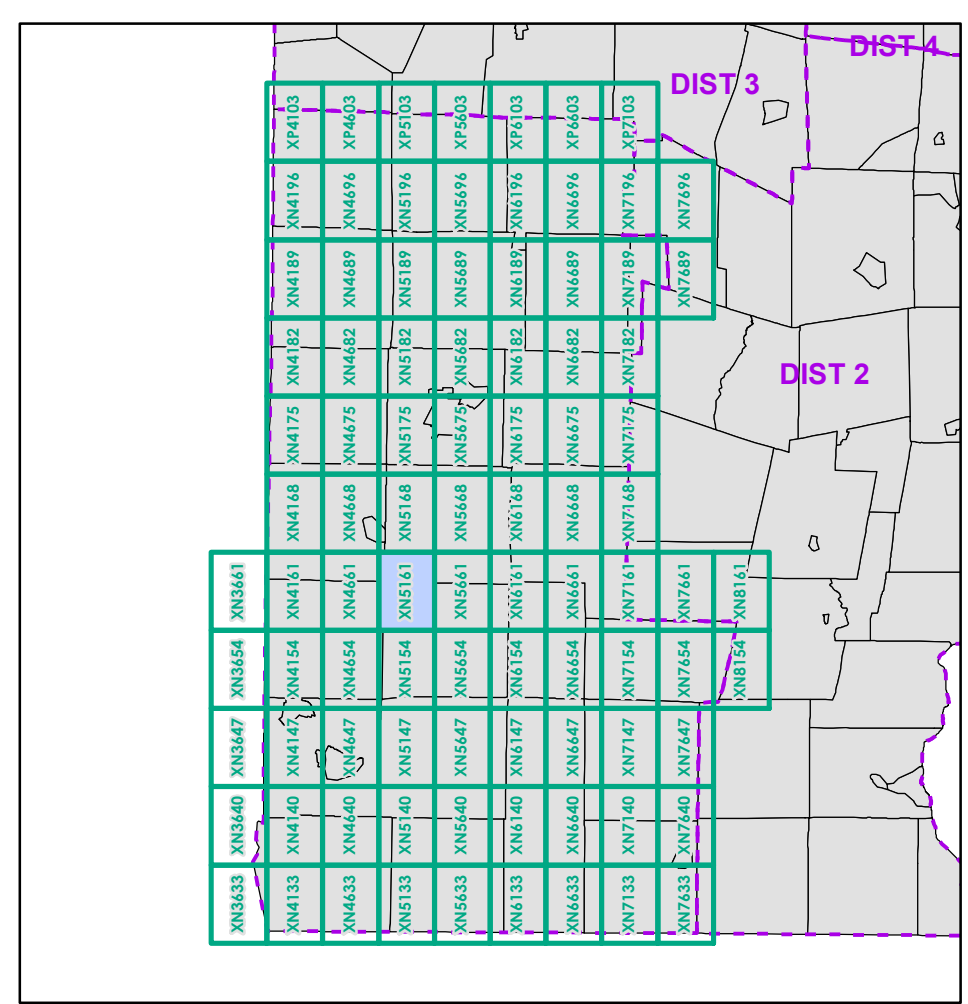
**TOWNS INCLUDED ON SHEET**  
 Bennington  
 Shaftsbury  
 Glastenbury  
 Woodford





- Interstate
- Interstate Ramp
- Divided U.S. Highway
- U.S. Highway Ramp
- U.S. Highway
- State Highway - Paved
- State Highway - Gravel
- State Highway Ramp - Paved
- Class 1 - Paved
- Class 2 - Paved
- Class 2 - Gravel
- Class 2 - Graded Earth
- Class 3 - Paved
- Class 3 - Gravel
- Class 3 - Graded Earth
- Class 3 - Unimproved / Primitive
- Class 4 - Paved
- Class 4 - Gravel
- Class 4 - Graded Earth
- Class 4 - Unimproved / Primitive
- Class 4 - Impassable or Untraveled
- National or State Forest Highway
- Legal Trail
- Unconfirmed Legal Trail
- Private
- Discontinued
- Winter Road Closure

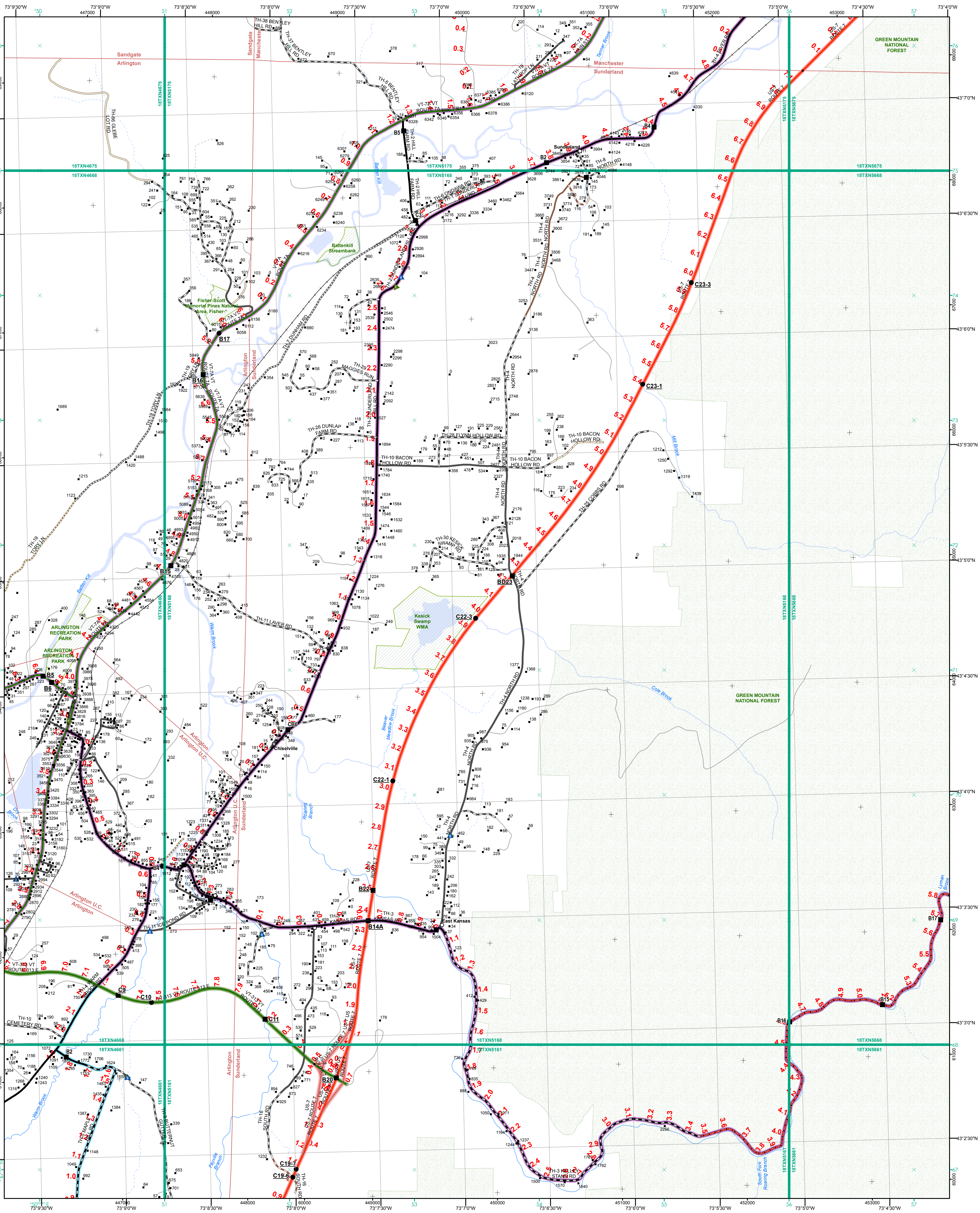
- Functional Class**
- 2 - Principal Arterial - Other Freeway
  - 3 - Principal Arterial - Other
  - 4 - Minor Arterial
  - 5 - Major Collector
  - 6 - Minor Collector
- 2.2 Distance along linear referenced highway (route log measure)**
- B20 / C20 State Bridge or Culvert Identifier**
- B20 / C20 Town Bridge or Culvert Identifier**
- 1,000 meter US National Grid**  
 North American Datum 1983  
 Grid Zone Designation: 18T
- Vermont State Plane Coordinate System**  
 North American Datum of 1983  
 SPCS\_Zone\_Identifier: 4400  
 Geodetic Reference System 80  
 500-meter grid, Easting - Northing
- Railroad**
- Railroad
  - Rail Trail
  - Airport
- Bridge-Culvert**
- State/Town Bridge or Culvert Greater than 20'
  - State Bridge or Culvert 6' - 20'
  - Bike Path Structure
  - ▲ Town Bridge 6' - 20'
  - ▲ Town Culvert 6' - 20'
  - D VTtrans Maintenance District Office
  - Named Lake-Pond
  - Unnamed Lake-Pond
  - Named River-Stream
  - Unnamed River-Stream
  - Public Land - State/Municipal
  - Green Mountain National Forest
  - District Boundary
  - Town Boundary
- Map generated: 04 August 2017
- Contact information:  
 Vermont Agency of Transportation, Mapping Section  
 1 National Life Drive, Montpelier, VT 05633-5001  
 Telephone: 802-828-2600
- This map was funded in part through grants from the Federal Highway Administration, U.S. Department of Transportation. The representation of the authors expressed herein do not necessarily state or reflect those of the U.S. Department of Transportation.



**FIELD ASSESSMENT MAP SERIES**  
 USNG Page #: 18TXN5161  
 Sheet ID: XN5161  
 District: 1

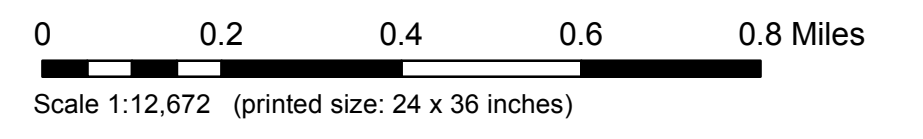
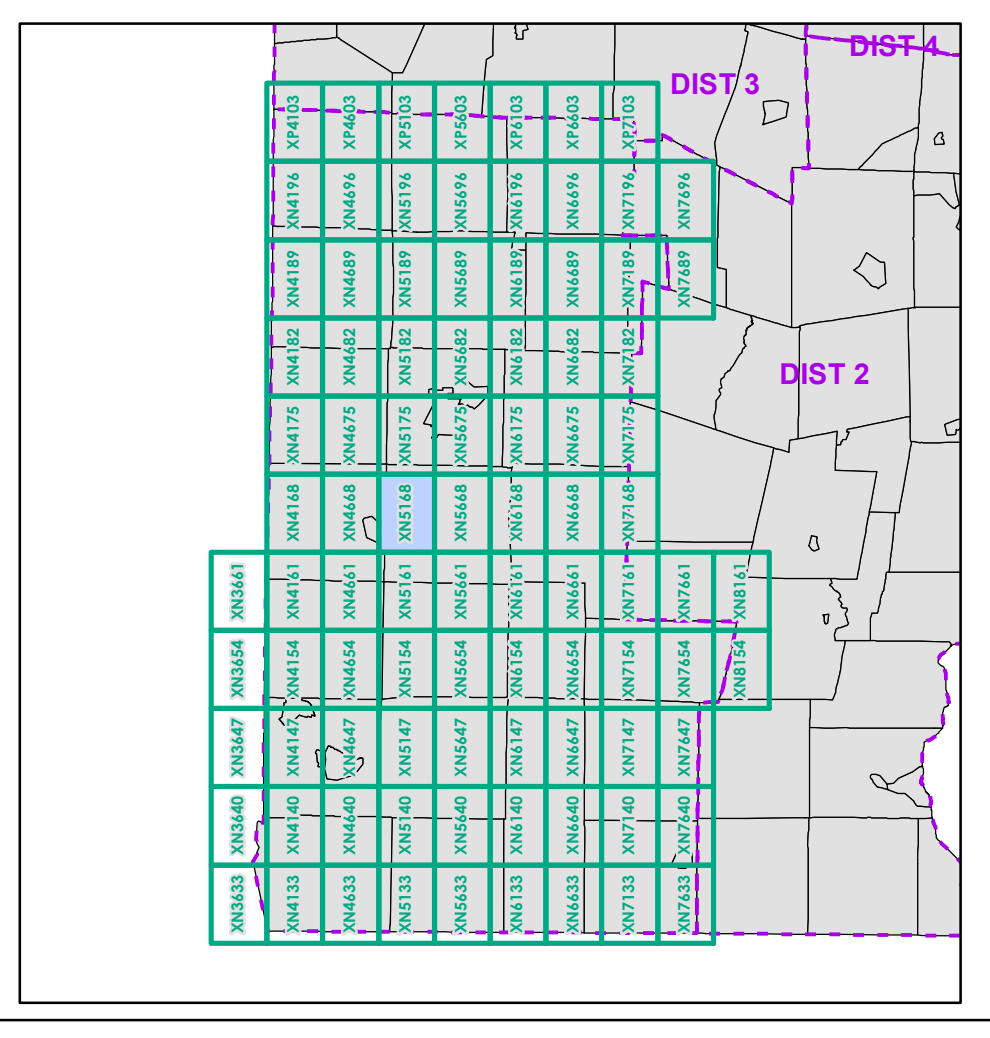
**TOWNS INCLUDED ON SHEET**  
 Arlington  
 Arlington U.C.  
 Glastenbury  
 Shaftsbury  
 Sunderland





- Interstate
- Interstate Ramp
- Divided U.S. Highway
- U.S. Highway Ramp
- U.S. Highway
- State Highway - Paved
- State Highway - Gravel
- State Highway Ramp - Paved
- Class 1 - Paved
- Class 2 - Paved
- Class 2 - Gravel
- Class 3 - Paved
- Class 3 - Gravel
- Class 3 - Unimproved / Primitive
- Class 4 - Paved
- Class 4 - Gravel
- Class 4 - Graded Earth
- Class 4 - Unimproved / Primitive
- Class 4 - Impassable or Untraveled
- National or State Forest Highway
- Legal Trail
- Unconfirmed Legal Trail
- Private
- Discontinued
- Winter Road Closure

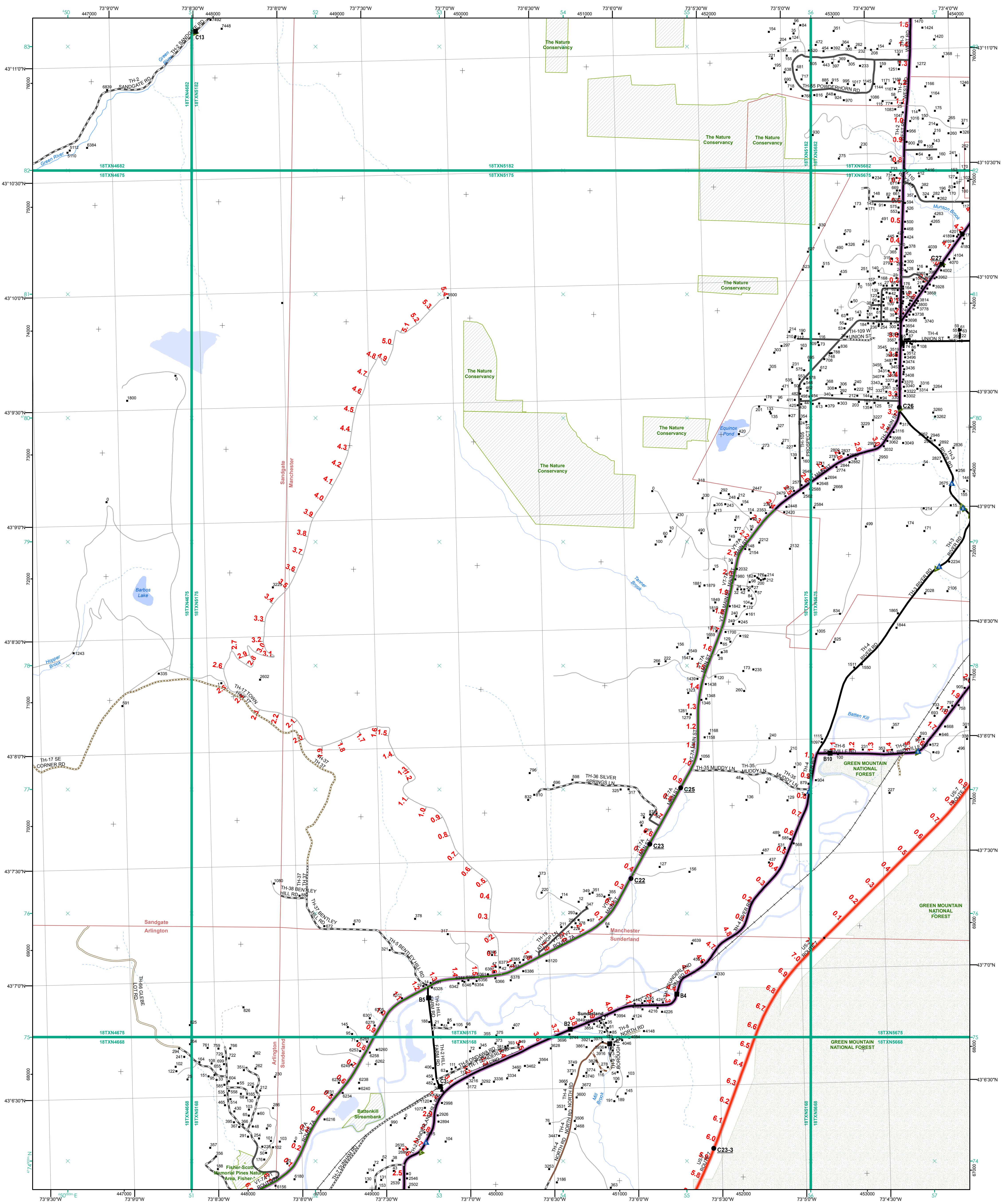
- Functional Class**
- 2 - Principal Arterial - Other Freeway
  - 3 - Principal Arterial - Other
  - 4 - Minor Arterial
  - 5 - Major Collector
  - 6 - Minor Collector
- Railroad**
- Railroad
  - Rail Trail
  - Airport
- Bridge-Culvert**
- State/Town Bridge or Culvert Greater than 20'
  - State Bridge or Culvert 6' - 20'
  - Bike Path Structure
  - ▲ Town Bridge 6' - 20'
  - ▲ Town Culvert 6' - 20'
  - D VTtrans Maintenance District Office
  - Named Lake-Pond
  - Unnamed Lake-Pond
  - Named River-Stream
  - Unnamed River-Stream
  - Public Land - State/Municipal
  - Green Mountain National Forest
  - District Boundary
  - Town Boundary
- 2.2 Distance along linear referenced highway (route log measure)**
- B20 / C20 State Bridge or Culvert Identifier**  
**B20 / C20 Town Bridge or Culvert Identifier**
- 1,000 meter US National Grid  
 North American Datum 1983  
 Grid Zone Designation: 18T
- Vermont State Plane Coordinate System  
 North American Datum of 1983  
 SPCS\_Zone\_Identifier: 4400  
 Geodetic Reference System 80  
 500-meter grid, Easting - Northing
- Map generated: 04 August 2017
- Contact information:  
 Vermont Agency of Transportation, Mapping Section  
 1 National Life Drive, Montpelier, VT 05633-5001  
 Telephone: 802-828-2600
- This map was funded in part through grants from the Federal Highway Administration, U.S. Department of Transportation. The representation of the authors expressed herein do not necessarily state or reflect those of the U.S. Department of Transportation.



**FIELD ASSESSMENT MAP SERIES**  
 USNG Page #: 18TXN5168  
 Sheet ID: XN5168  
 District: 1

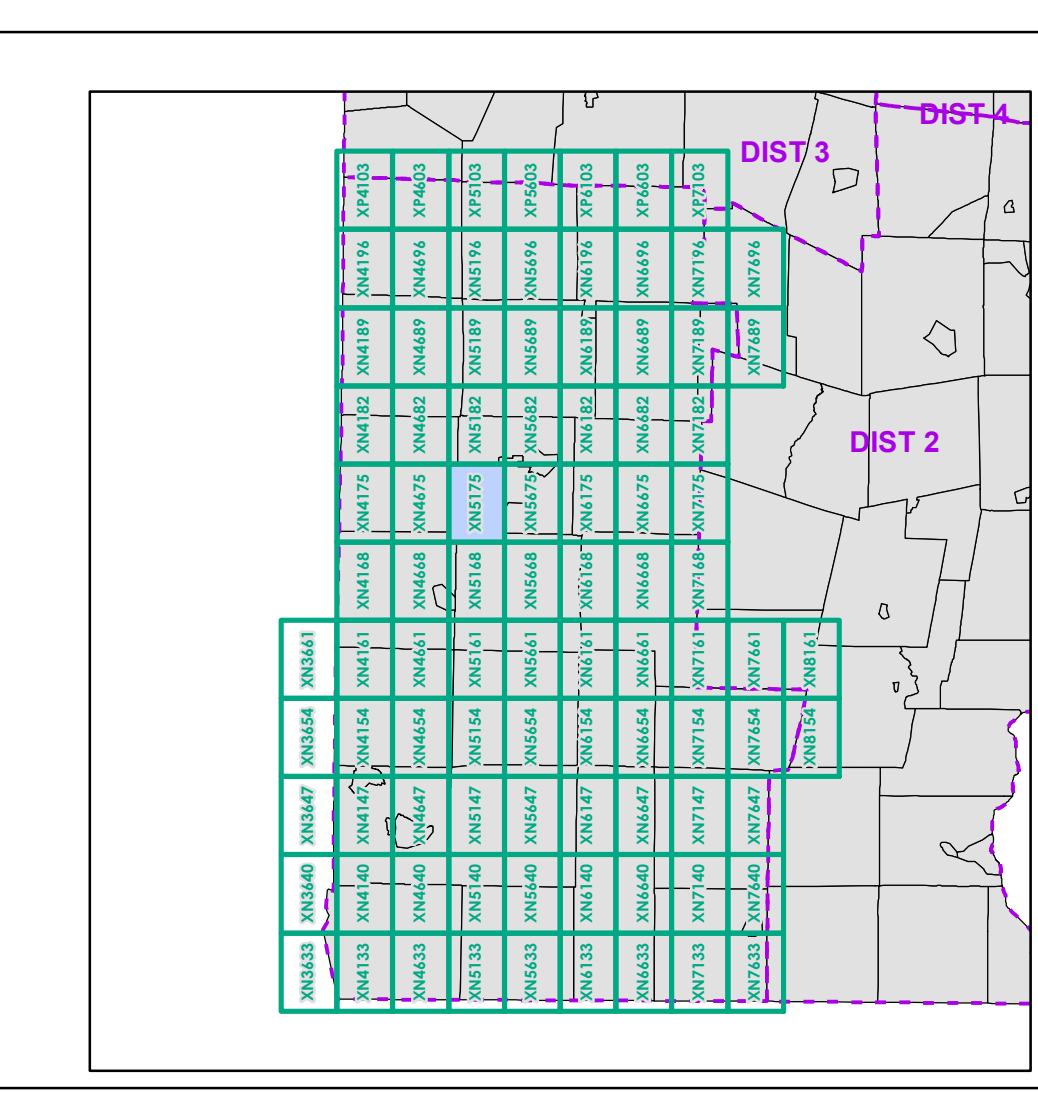
**TOWNS INCLUDED ON SHEET**  
 Arlington  
 Arlington U.C.  
 Manchester  
 Sandgate  
 Sunderland





- Interstate
- Interstate Ramp
- Divided U.S. Highway
- U.S. Highway Ramp
- U.S. Highway
- State Highway - Paved
- State Highway - Gravel
- State Highway Ramp - Paved
- Class 1 - Paved
- Class 2 - Paved
- Class 2 - Gravel
- Class 2 - Graded Earth
- Class 3 - Paved
- Class 3 - Gravel
- Class 3 - Graded Earth
- Class 3 - Unimproved / Primitive
- Class 4 - Paved
- Class 4 - Gravel
- Class 4 - Graded Earth
- Class 4 - Unimproved / Primitive
- Class 4 - Impassable or Untraveled
- National or State Forest Highway
- Legal Trail
- Unconfirmed Legal Trail
- Private
- Discontinued
- Winter Road Closure

- Functional Class**
- 2 - Principal Arterial - Other Freeway
  - 3 - Principal Arterial - Other
  - 4 - Minor Arterial
  - 5 - Major Collector
  - 6 - Minor Collector
- Railroad**
- Railroad
  - Rail Trail
  - Airport
- Bridge-Culvert**
- State/Town Bridge or Culvert Greater than 20'
  - State Bridge or Culvert 6' - 20'
  - Bike Path Structure
  - Town Bridge 6' - 20'
  - Town Culvert 6' - 20'
  - VT Trans Maintenance District Office
- Named Lake-Pond**
- Named Lake-Pond
  - Unnamed Lake-Pond
  - Named River-Stream
  - Unnamed River-Stream
- Public Land - State/Municipal**
- Public Land - State/Municipal
  - Green Mountain National Forest
- District Boundary**
- District Boundary
  - Town Boundary



0 0.2 0.4 0.6 0.8 Miles  
 Scale 1:12,672 (printed size: 24 x 36 inches)

**FIELD ASSESSMENT MAP SERIES**  
 USNG Page #: 18TXN5175  
 Sheet ID: XN5175  
 District: 1

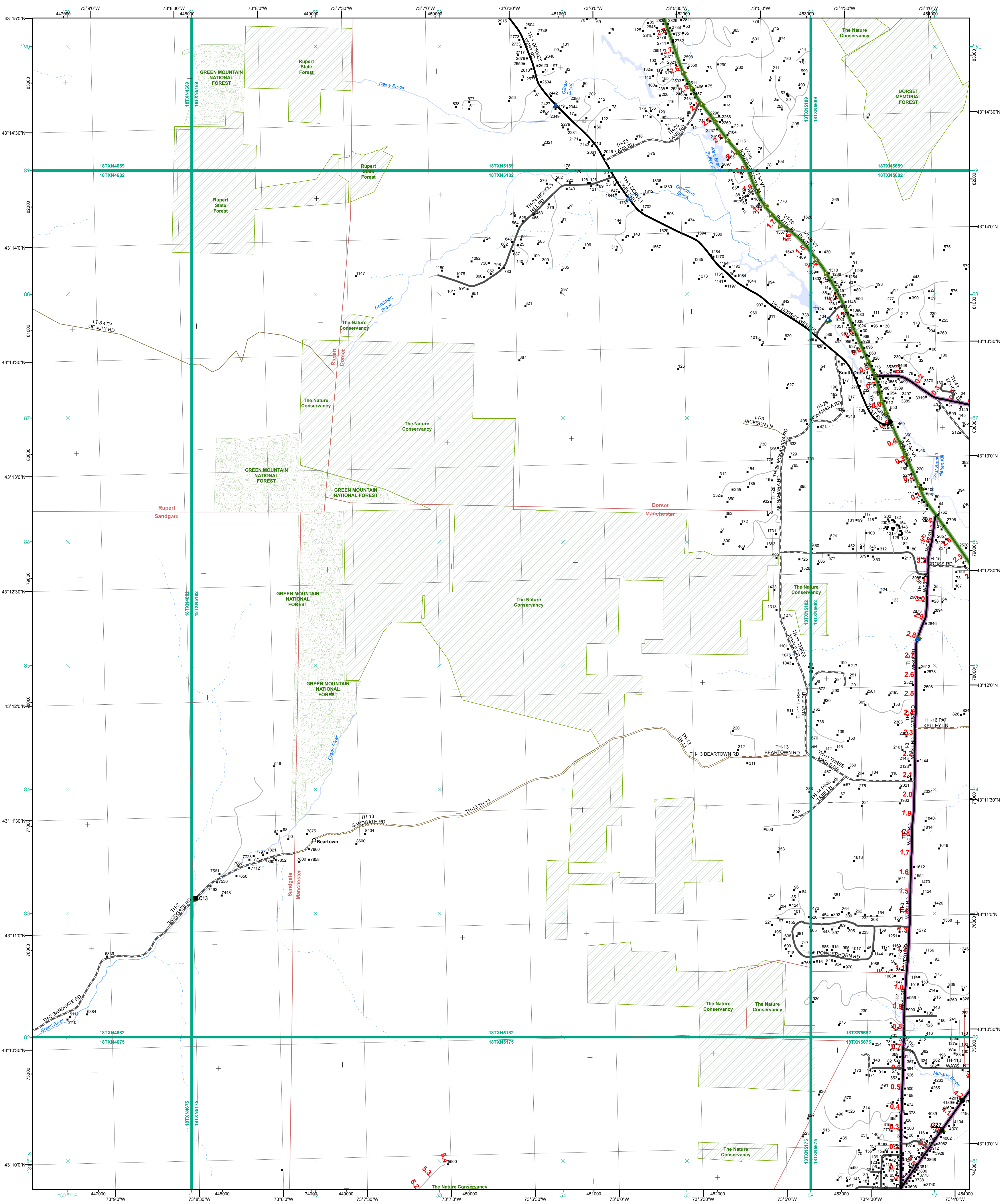
**TOWNS INCLUDED ON SHEET**  
 Arlington  
 Manchester  
 Manchester Center Depot U.C.  
 Manchester Village  
 Sandgate  
 Sunderland

Map generated: 04 August 2017

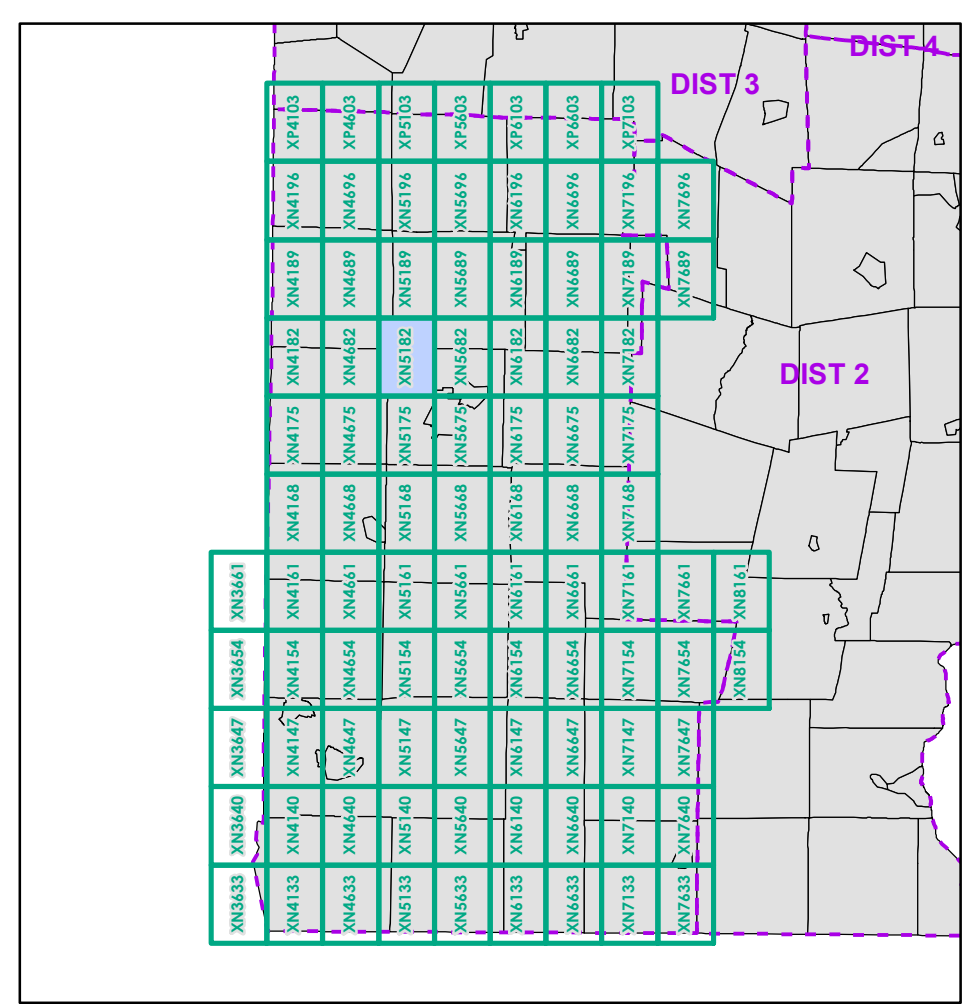
Contact information:  
 Vermont Agency of Transportation, Mapping Section  
 1 National Life Drive, Montpelier, VT 05633-5001  
 Telephone: 802-828-2600

This map was funded in part through grants from the Federal Highway Administration, U.S. Department of Transportation. The representation of the authors expressed herein do not necessarily state or reflect those of the U.S. Department of Transportation.





- |   |   |  |
|---|---|--|
| <ul style="list-style-type: none"> <li><span style="color: green;">—</span> Interstate</li> <li><span style="color: orange;">—</span> Interstate Ramp</li> <li><span style="color: red;">—</span> Divided U.S. Highway</li> <li><span style="color: red;">—</span> U.S. Highway Ramp</li> <li><span style="color: red;">—</span> U.S. Highway</li> <li><span style="color: green;">—</span> State Highway - Paved</li> <li><span style="color: green;">—</span> State Highway - Gravel</li> <li><span style="color: green;">—</span> State Highway Ramp - Paved</li> <li><span style="color: black;">—</span> Class 1 - Paved</li> <li><span style="color: black;">—</span> Class 2 - Paved</li> <li><span style="color: black;">—</span> Class 2 - Gravel</li> <li><span style="color: black;">—</span> Class 2 - Graded Earth</li> <li><span style="color: black;">—</span> Class 3 - Paved</li> <li><span style="color: black;">—</span> Class 3 - Gravel</li> <li><span style="color: black;">—</span> Class 3 - Graded Earth</li> <li><span style="color: black;">—</span> Class 3 - Unimproved / Primitive</li> <li><span style="color: black;">—</span> Class 4 - Paved</li> <li><span style="color: black;">—</span> Class 4 - Gravel</li> <li><span style="color: black;">—</span> Class 4 - Graded Earth</li> <li><span style="color: black;">—</span> Class 4 - Unimproved / Primitive</li> <li><span style="color: black;">—</span> Class 4 - Impassable or Untraveled</li> <li><span style="color: black;">—</span> National or State Forest Highway</li> <li><span style="color: black;">—</span> Legal Trail</li> <li><span style="color: black;">—</span> Unconfirmed Legal Trail</li> <li><span style="color: black;">—</span> Private</li> <li><span style="color: black;">—</span> Discontinued</li> <li><span style="color: red;">—</span> Winter Road Closure</li> </ul> | <p><b>Functional Class</b></p> <ul style="list-style-type: none"> <li><span style="color: orange;">—</span> 2 - Principal Arterial - Other Freeway</li> <li><span style="color: red;">—</span> 3 - Principal Arterial - Other</li> <li><span style="color: red;">—</span> 4 - Minor Arterial</li> <li><span style="color: purple;">—</span> 5 - Major Collector</li> <li><span style="color: blue;">—</span> 6 - Minor Collector</li> </ul> <p><b>Railroad</b></p> <ul style="list-style-type: none"> <li><span style="color: black;">—</span> Railroad</li> <li><span style="color: black;">—</span> Rail Trail</li> <li><span style="color: black;">—</span> Airport</li> </ul> <p><b>Bridge-Culvert</b></p> <ul style="list-style-type: none"> <li><span style="color: black;">■</span> State/Town Bridge or Culvert Greater than 20'</li> <li><span style="color: black;">●</span> State Bridge or Culvert 6' - 20'</li> <li><span style="color: black;">●</span> Bike Path Structure</li> <li><span style="color: blue;">▲</span> Town Bridge 6' - 20'</li> <li><span style="color: green;">▲</span> Town Culvert 6' - 20'</li> <li><span style="color: red;">D</span> VT Trans Maintenance District Office</li> <li><span style="color: blue;">—</span> Named Lake-Pond</li> <li><span style="color: blue;">—</span> Unnamed Lake-Pond</li> <li><span style="color: blue;">—</span> Named River-Stream</li> <li><span style="color: blue;">—</span> Unnamed River-Stream</li> <li><span style="color: green;">—</span> Public Land - State/Municipal</li> <li><span style="color: green;">—</span> Green Mountain National Forest</li> <li><span style="color: purple;">—</span> District Boundary</li> <li><span style="color: red;">—</span> Town Boundary</li> </ul> | <p><span style="color: red;">2.2</span> Distance along linear referenced highway (route log measure)</p> <p><span style="color: black;">B20 / C20</span> State Bridge or Culvert Identifier</p> <p><span style="color: black;">B20 / C20</span> Town Bridge or Culvert Identifier</p> <p>1,000 meter US National Grid<br/>North American Datum 1983<br/>Grid Zone Designation: 18T</p> <p>Vermont State Plane Coordinate System<br/>North American Datum of 1983<br/>SPCS_Zone_Identifier: 4400<br/>Geodetic Reference System 80<br/>500-meter grid, Easting - Northing</p> <p>Map generated: 04 August 2017</p> <p>Contact information:<br/>Vermont Agency of Transportation, Mapping Section<br/>1 National Life Drive, Montpelier, VT 05633-5001<br/>Telephone: 802-828-2600</p> <p>This map was funded in part through grants from the Federal Highway Administration, U.S. Department of Transportation. The representation of the authors expressed herein do not necessarily state or reflect those of the U.S. Department of Transportation.</p> |
|---|---|--|

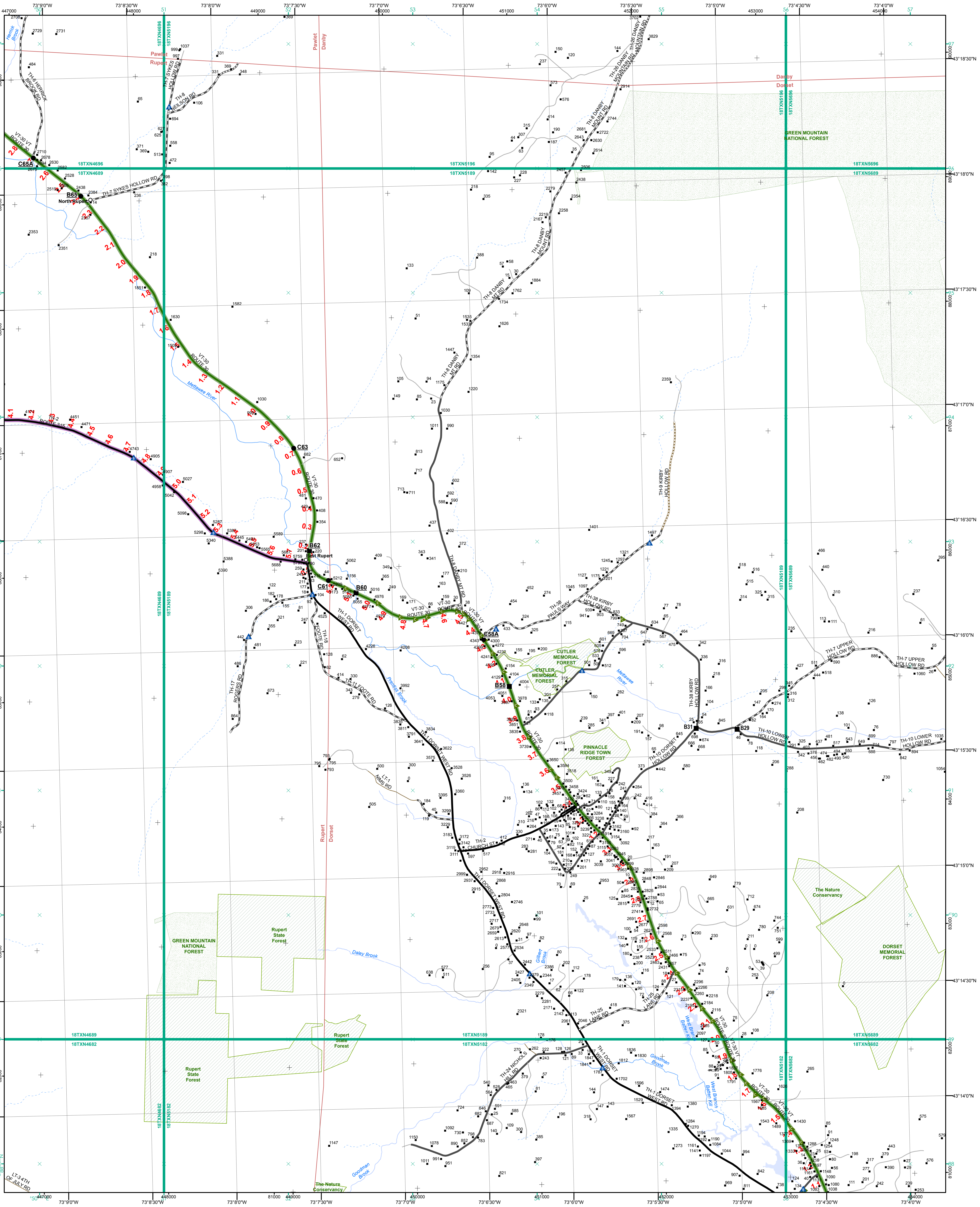


0 0.2 0.4 0.6 0.8 Miles  
Scale 1:12,672 (printed size: 24 x 36 inches)

**FIELD ASSESSMENT MAP SERIES**  
USNG Page #: 18TXN5182  
Sheet ID: XN5182  
District: 1

**TOWNS INCLUDED ON SHEET**  
Dorset  
Manchester  
Manchester Center Depot U.C.  
Manchester Village  
Rupert  
Sandgate





- Interstate
- Interstate Ramp
- Divided U.S. Highway
- U.S. Highway Ramp
- U.S. Highway
- State Highway - Paved
- State Highway - Gravel
- State Highway Ramp - Paved
- Class 1 - Paved
- Class 2 - Paved
- Class 2 - Gravel
- Class 3 - Paved
- Class 3 - Gravel
- Class 3 - Graded Earth
- Class 3 - Unimproved / Primitive
- Class 4 - Paved
- Class 4 - Gravel
- Class 4 - Graded Earth
- Class 4 - Unimproved / Primitive
- Class 4 - Impassable or Untraveled
- National or State Forest Highway
- Legal Trail
- Unconfirmed Legal Trail
- Private
- Discontinued
- Winter Road Closure

**Functional Class**

- 2 - Principal Arterial - Other Freeway
- 3 - Principal Arterial - Other
- 4 - Minor Arterial
- 5 - Major Collector
- 6 - Minor Collector

**Railroad**

- Railroad
- Rail Trail
- Airport

**Bridge-Culvert**

- State/Town Bridge or Culvert greater than 20'
- State Bridge or Culvert 6' - 20'
- Bike Path Structure
- ▲ Town Bridge 6' - 20'
- ▲ Town Culvert 6' - 20'
- D VTtrans Maintenance District Office
- Named Lake-Pond
- Unnamed Lake-Pond
- Named River-Stream
- Unnamed River-Stream
- Public Land - State/Municipal
- Private
- Green Mountain National Forest
- District Boundary
- Town Boundary

**2.2 Distance along linear referenced highway (route log measure)**

**B20 / C20 State Bridge or Culvert Identifier**  
**B20 / C20 Town Bridge or Culvert Identifier**

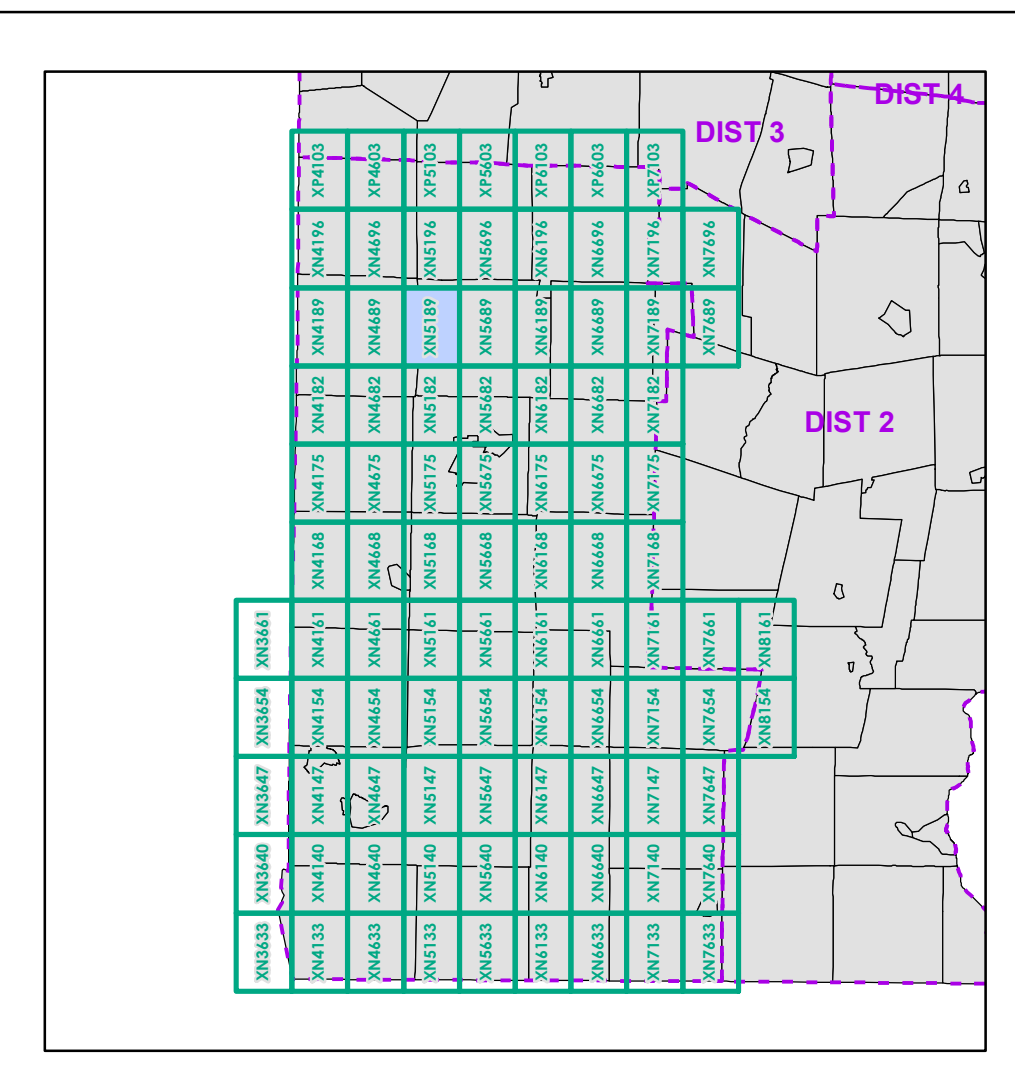
1,000 meter US National Grid  
 North American Datum 1983  
 Grid Zone Designation: 18T

Vermont State Plane Coordinate System  
 North American Datum of 1983  
 SPCS\_Zone\_Identifier: 4400  
 Geodetic Reference System 80  
 500-meter grid, Easting - Northing

Map generated: 04 August 2017

Contact information:  
 Vermont Agency of Transportation, Mapping Section  
 1 National Life Drive, Montpelier, VT 05633-5001  
 Telephone: 802-828-2600

This map was funded in part through grants from the Federal Highway Administration, U.S. Department of Transportation. The representation of the authors expressed herein do not necessarily state or reflect those of the U.S. Department of Transportation.

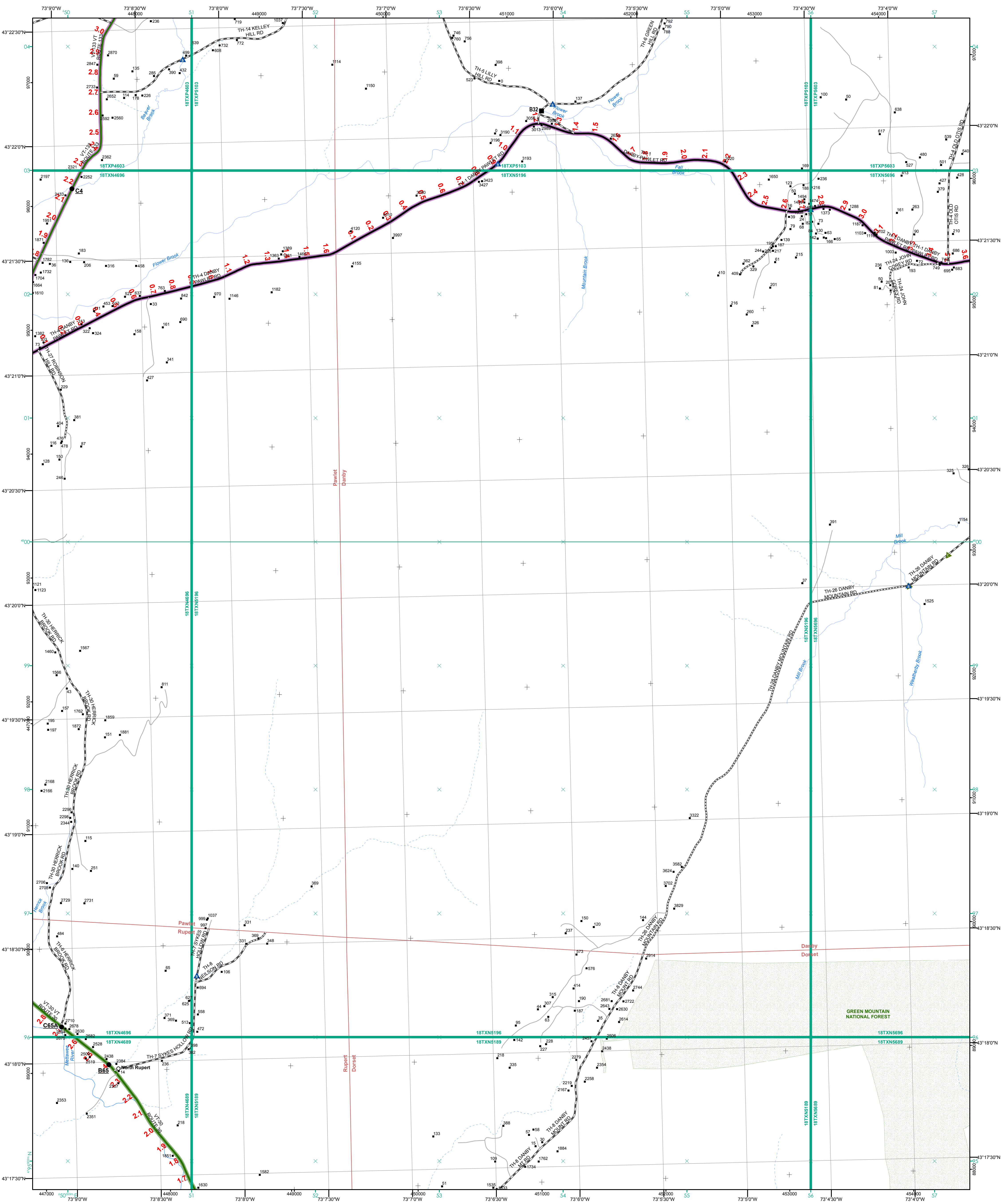


0 0.2 0.4 0.6 0.8 Miles  
 Scale 1:12,672 (printed size: 24 x 36 inches)

**FIELD ASSESSMENT MAP SERIES**  
 USNG Page #: 18TXN5189  
 Sheet ID: XN5189  
 District: 1

**TOWNS INCLUDED ON SHEET**  
 Danby  
 Dorset  
 Pawlet  
 Rupert





- Interstate
- Interstate Ramp
- Divided U.S. Highway
- U.S. Highway Ramp
- U.S. Highway
- State Highway - Paved
- State Highway - Gravel
- State Highway Ramp - Paved
- Class 1 - Paved
- Class 2 - Paved
- Class 2 - Gravel
- Class 3 - Paved
- Class 3 - Gravel
- Class 3 - Graded Earth
- Class 3 - Unimproved / Primitive
- Class 4 - Paved
- Class 4 - Gravel
- Class 4 - Graded Earth
- Class 4 - Unimproved / Primitive
- Class 4 - Impassable or Untraveled
- National or State Forest Highway
- Legal Trail
- Unconfirmed Legal Trail
- Private
- Discontinued
- Winter Road Closure

- Functional Class**
- 2 - Principal Arterial - Other Freeway
  - 3 - Principal Arterial - Other
  - 4 - Minor Arterial
  - 5 - Major Collector
  - 6 - Minor Collector
- Railroad**
- Railroad
  - Rail Trail
  - Airport
- Bridge-Culvert**
- State/Town Bridge or Culvert Greater than 20'
  - State Bridge or Culvert 6' - 20'
  - Bike Path Structure
  - ▲ Town Bridge 6' - 20'
  - ▲ Town Culvert 6' - 20'
  - D VTtrans Maintenance District Office
  - Named Lake-Pond
  - Unnamed Lake-Pond
  - Named River-Stream
  - Unnamed River-Stream
  - Public Land - State/Municipal
  - Private
  - District Boundary
  - Town Boundary

2.2 Distance along linear referenced highway (route log measure)

B20 / C20 State Bridge or Culvert Identifier  
 B20 / C20 Town Bridge or Culvert Identifier

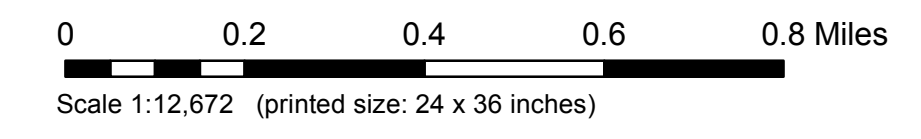
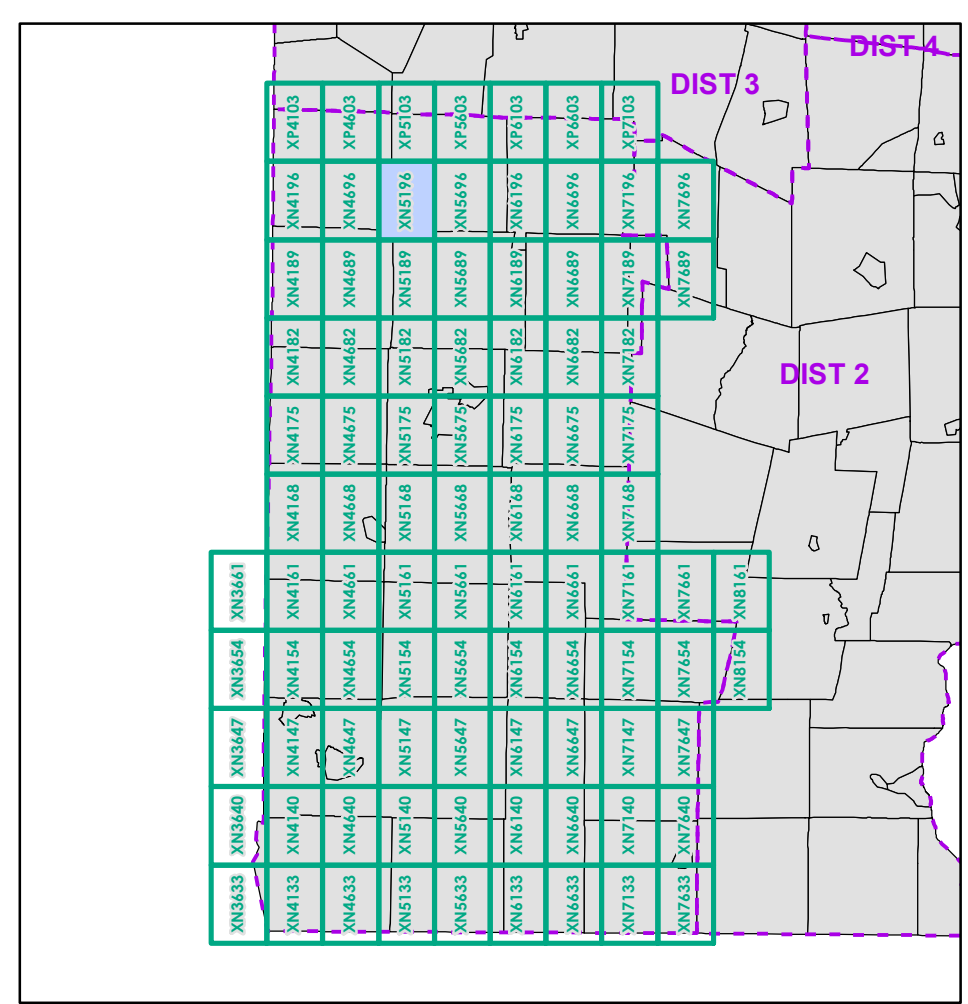
1,000 meter US National Grid  
 North American Datum 1983  
 Grid Zone Designation: 18T

Vermont State Plane Coordinate System  
 North American Datum of 1983  
 SPCS\_Zone\_Identifier: 4400  
 Geodetic Reference System 80  
 500-meter grid, Easting - Northing

Map generated: 04 August 2017

Contact information:  
 Vermont Agency of Transportation, Mapping Section  
 1 National Life Drive, Montpelier, VT 05633-5001  
 Telephone: 802-828-2600

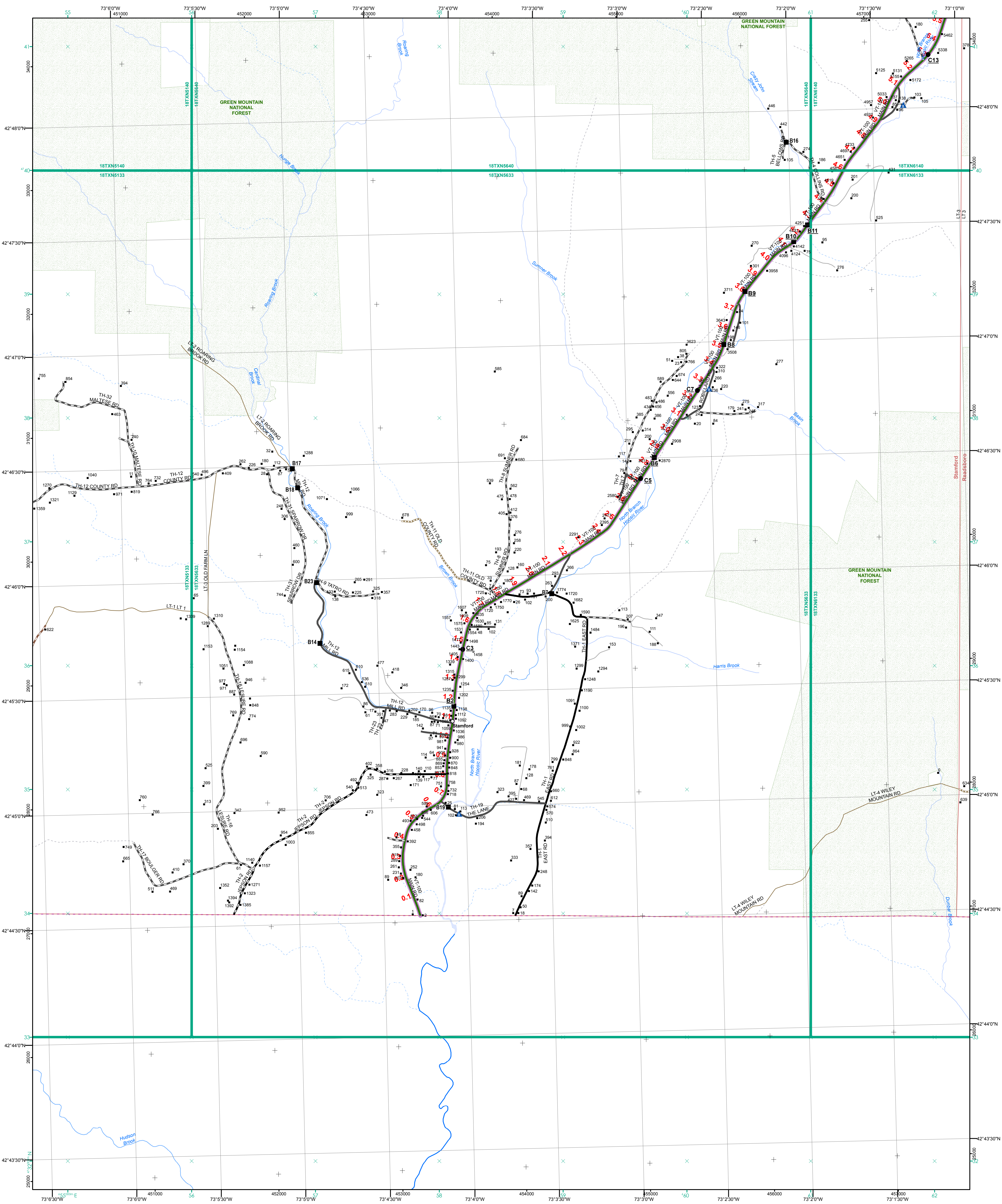
This map was funded in part through grants from the Federal Highway Administration, U.S. Department of Transportation. The representation of the authors expressed herein do not necessarily state or reflect those of the U.S. Department of Transportation.



**FIELD ASSESSMENT MAP SERIES**  
 USNG Page #: 18TXN5196  
 Sheet ID: XN5196  
 District: 1

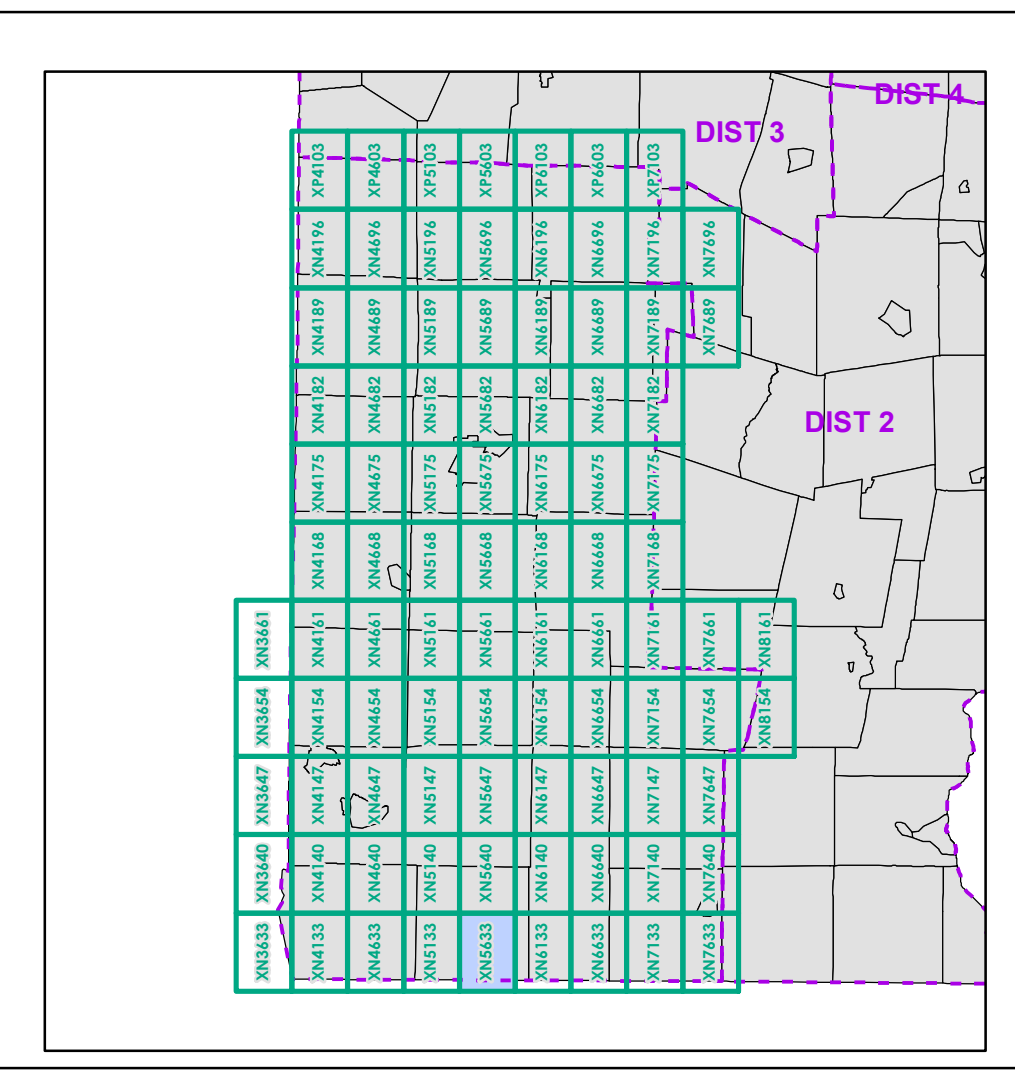
**TOWNS INCLUDED ON SHEET**  
 Danby  
 Dorset  
 Pawlet  
 Rupert





- Interstate
- Interstate Ramp
- Divided U.S. Highway
- U.S. Highway Ramp
- U.S. Highway
- State Highway - Paved
- State Highway - Gravel
- State Highway Ramp - Paved
- Class 1 - Paved
- Class 2 - Paved
- Class 2 - Gravel
- Class 2 - Graded Earth
- Class 3 - Paved
- Class 3 - Gravel
- Class 3 - Graded Earth
- Class 3 - Unimproved / Primitive
- Class 4 - Paved
- Class 4 - Gravel
- Class 4 - Graded Earth
- Class 4 - Unimproved / Primitive
- Class 4 - Impassable or Untraveled
- National or State Forest Highway
- Legal Trail
- Unconfirmed Legal Trail
- Private
- Discontinued
- Winter Road Closure

- Functional Class**
- 2 - Principal Arterial - Other Freeway
  - 3 - Principal Arterial - Other
  - 4 - Minor Arterial
  - 5 - Major Collector
  - 6 - Minor Collector
- Railroad**
- Railroad
  - Rail Trail
  - Airport
- Bridge-Culvert**
- State/Town Bridge or Culvert Greater than 20'
  - State Bridge or Culvert 6' - 20'
  - Bike Path Structure
  - Town Bridge 6' - 20'
  - Town Culvert 6' - 20'
  - VTtrans Maintenance District Office
  - Named Lake-Pond
  - Unnamed Lake-Pond
  - Named River-Stream
  - Unnamed River-Stream
  - Public Land - State/Municipal
  - Green Mountain National Forest
  - District Boundary
  - Town Boundary
- 2.2 Distance along linear referenced highway (route log measure)**
- B20 / C20** State Bridge or Culvert Identifier  
**B20 / C20** Town Bridge or Culvert Identifier
- 1,000 meter US National Grid  
 North American Datum 1983  
 Grid Zone Designation: 18T  
 Vermont State Plane Coordinate System  
 North American Datum of 1983  
 SPCS\_Zone\_Identifier: 4400  
 Geodetic Reference System 80  
 500-meter grid, Easting - Northing
- Map generated: 04 August 2017
- Contact information:  
 Vermont Agency of Transportation, Mapping Section  
 1 National Life Drive, Montpelier, VT 05633-5001  
 Telephone: 802-828-2600
- This map was funded in part through grants from the Federal Highway Administration, U.S. Department of Transportation. The representation of the authors expressed herein do not necessarily state or reflect those of the U.S. Department of Transportation.

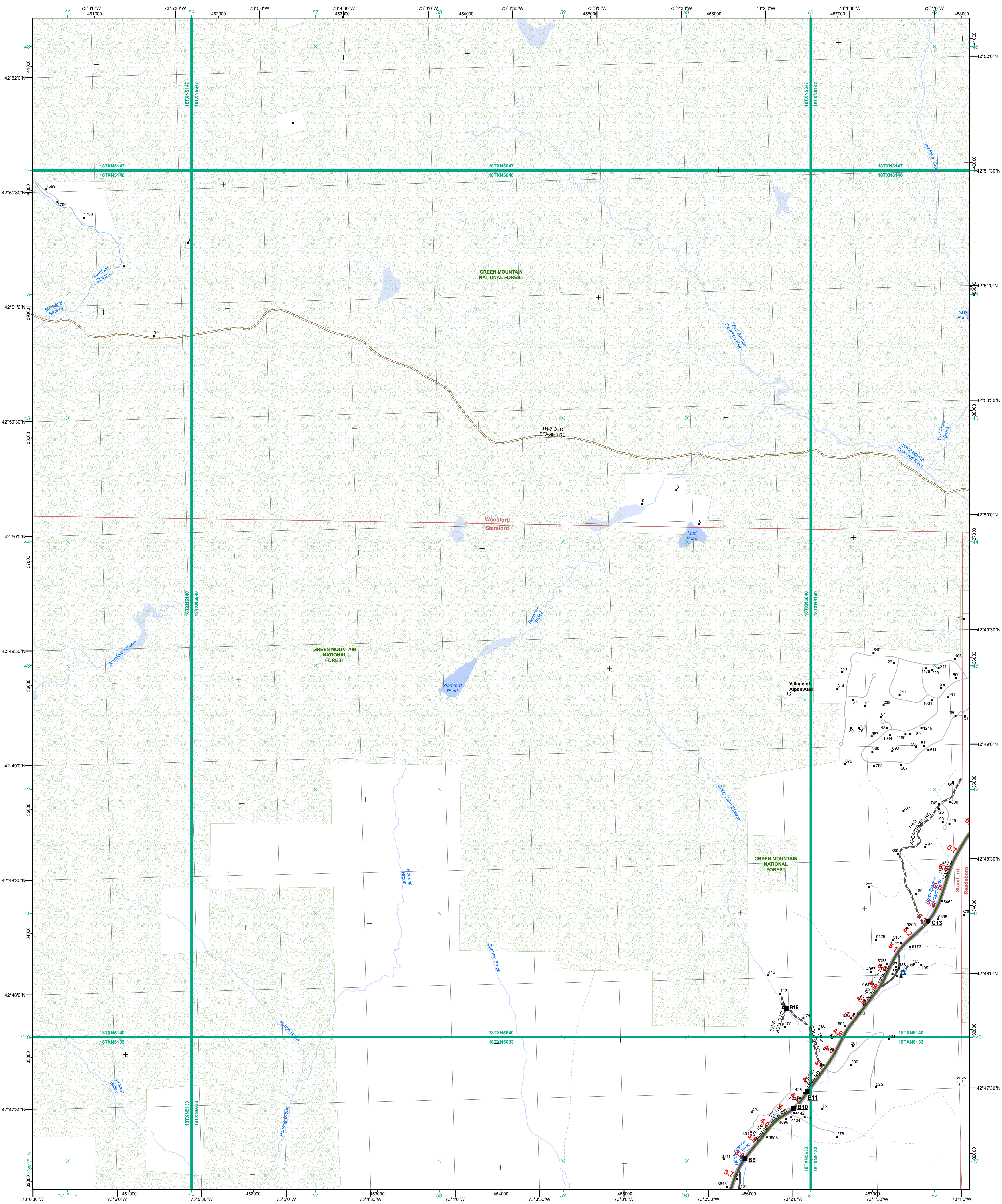


0 0.2 0.4 0.6 0.8 Miles  
 Scale 1:12,672 (printed size: 24 x 36 inches)

**FIELD ASSESSMENT MAP SERIES**  
 USNG Page #: 18TXN5633  
 Sheet ID: XN5633  
 District: 1

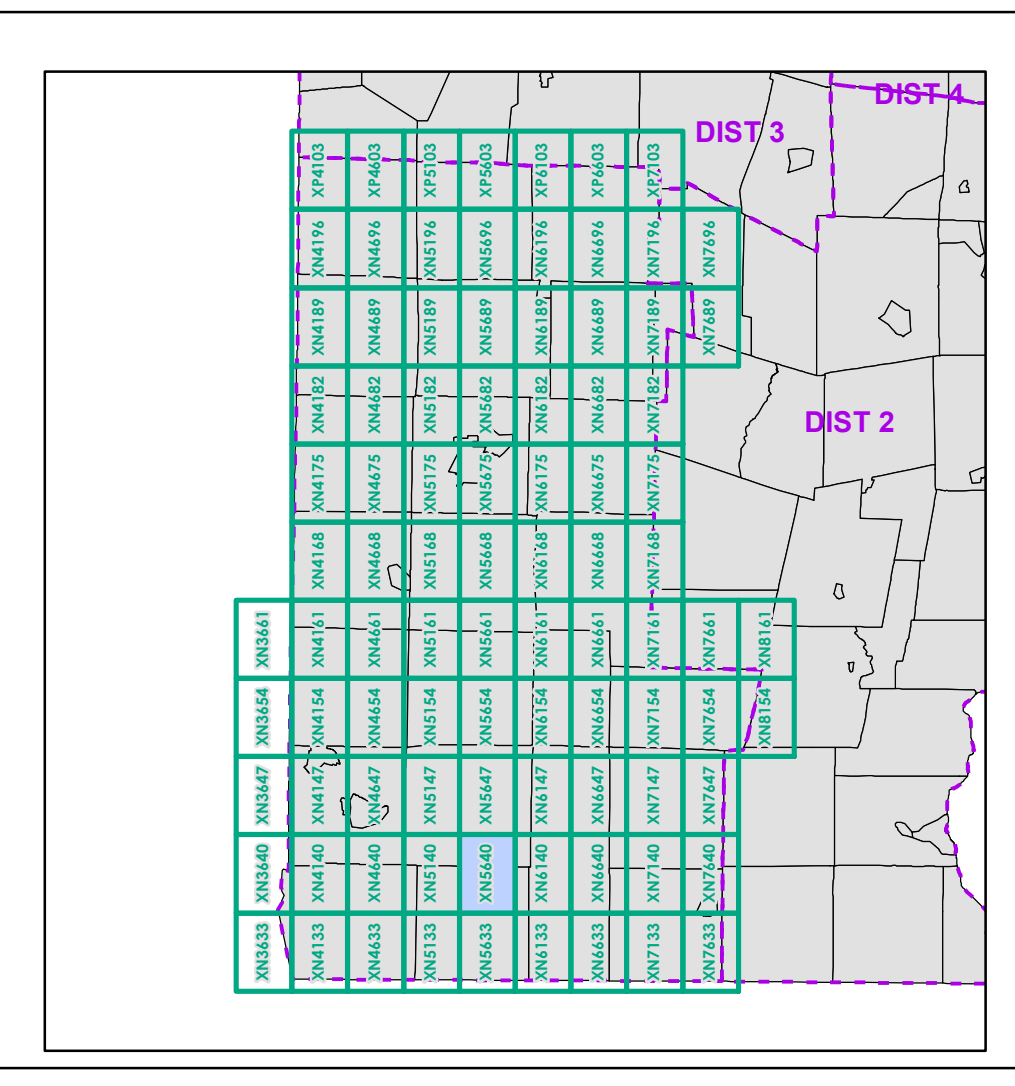
**TOWNS INCLUDED ON SHEET**  
 Readsboro  
 Stamford





- Interstate
- Interstate Ramp
- Divided U.S. Highway
- U.S. Highway Ramp
- U.S. Highway
- State Highway - Paved
- State Highway - Gravel
- State Highway Ramp - Paved
- Class 1 - Paved
- Class 2 - Paved
- Class 2 - Gravel
- Class 3 - Graded Earth
- Class 3 - Gravel
- Class 3 - Graded Earth
- Class 3 - Unimproved / Primitive
- Class 4 - Paved
- Class 4 - Gravel
- Class 4 - Graded Earth
- Class 4 - Unimproved / Primitive
- Class 4 - Impassable or Untraveled
- National or State Forest Highway
- Legal Trail
- Unconfirmed Legal Trail
- Private
- Discontinued
- Winter Road Closure

- Functional Class**
- 2 - Principal Arterial - Other Freeway
  - 3 - Principal Arterial - Other
  - 4 - Minor Arterial
  - 5 - Major Collector
  - 6 - Minor Collector
- Railroad**
- Railroad
  - Rail Trail
  - Airport
- Bridge-Culvert**
- State/Town Bridge or Culvert Greater than 20'
  - State Bridge or Culvert 6' - 20'
  - Bike Path Structure
  - ▲ Town Bridge 6' - 20'
  - ▼ Town Culvert 6' - 20'
  - VTtrans Maintenance District Office
  - Named Lake-Pond
  - Unnamed Lake-Pond
  - Named River-Stream
  - Unnamed River-Stream
  - Public Land - State/Municipal
  - Private
  - Green Mountain National Forest
  - District Boundary
  - Town Boundary
- 2.2 Distance along linear referenced highway (route log measure)**
- B20 / C20 State Bridge or Culvert Identifier**  
**B20 / C20 Town Bridge or Culvert Identifier**
- 1,000 meter US National Grid  
 North American Datum 1983  
 Grid Zone Designation: 18T  
 Vermont State Plane Coordinate System  
 North American Datum of 1983  
 SPCS\_Zone\_Identifier: 4400  
 Geodetic Reference System 80  
 500-meter grid, Easting - Northing
- Map generated: 04 August 2017
- Contact information:  
 Vermont Agency of Transportation, Mapping Section  
 1 National Life Drive, Montpelier, VT 05633-5001  
 Telephone: 802-828-2600
- This map was funded in part through grants from the Federal Highway Administration, U.S. Department of Transportation. The representation of the authors expressed herein do not necessarily state or reflect those of the U.S. Department of Transportation.

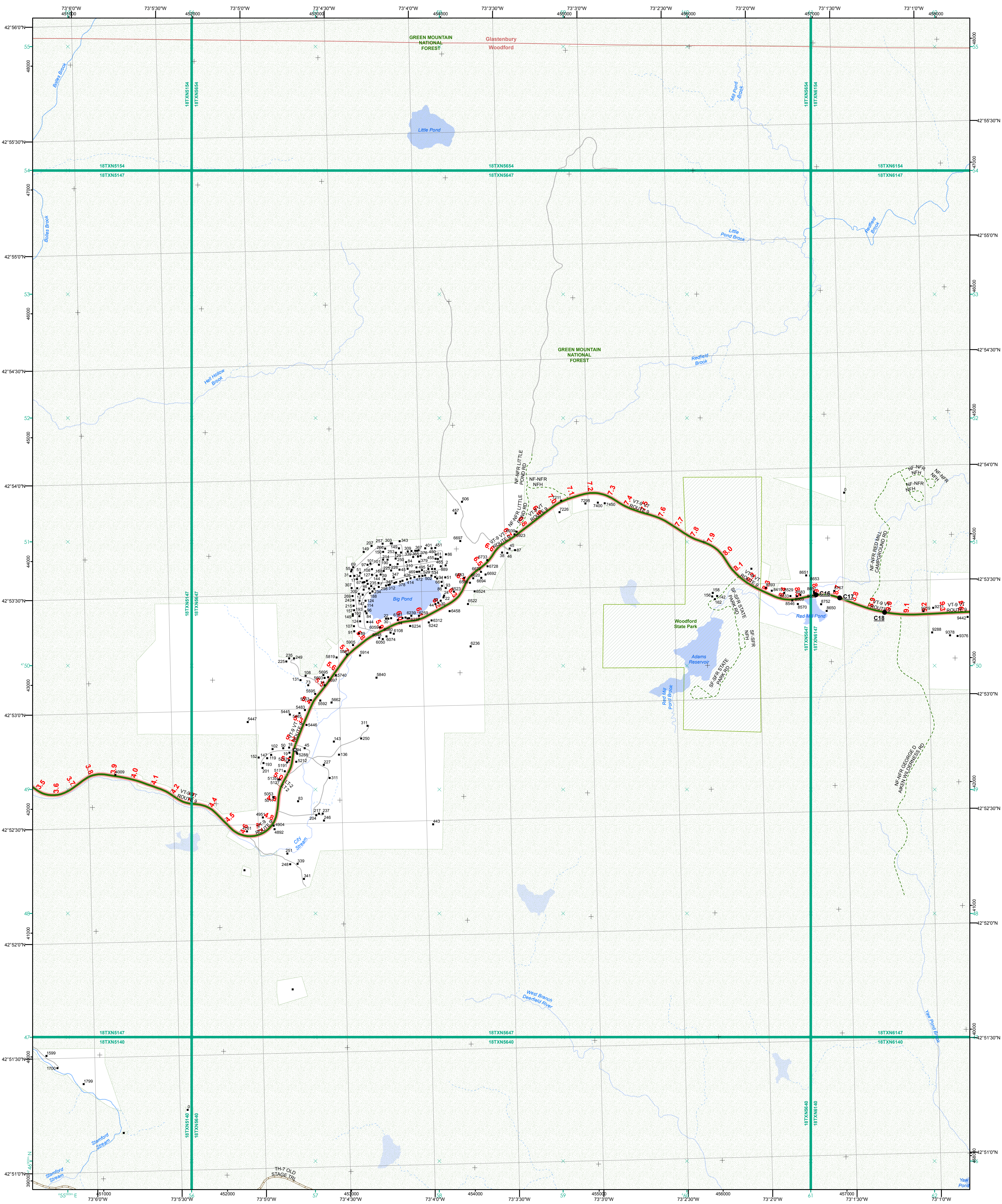


0 0.2 0.4 0.6 0.8 Miles  
 Scale 1:12,672 (printed size: 24 x 36 inches)

**FIELD ASSESSMENT MAP SERIES**  
 USNG Page #: 18TXN5640  
 Sheet ID: XN5640  
 District: 1

**TOWNS INCLUDED ON SHEET**  
 Readsboro  
 Stamford  
 Woodford





- Interstate
- Interstate Ramp
- Divided U.S. Highway
- U.S. Highway Ramp
- U.S. Highway
- State Highway - Paved
- State Highway - Gravel
- State Highway Ramp - Paved
- Class 1 - Paved
- Class 2 - Paved
- Class 2 - Gravel
- Class 3 - Paved
- Class 3 - Gravel
- Class 3 - Graded Earth
- Class 3 - Unimproved / Primitive
- Class 4 - Paved
- Class 4 - Gravel
- Class 4 - Graded Earth
- Class 4 - Unimproved / Primitive
- Class 4 - Impassable or Untraveled
- National or State Forest Highway
- Legal Trail
- Unconfirmed Legal Trail
- Private
- Discontinued
- Winter Road Closure

- Functional Class**
- 2 - Principal Arterial - Other Freeway
  - 3 - Principal Arterial - Other
  - 4 - Minor Arterial
  - 5 - Major Collector
  - 6 - Minor Collector
- Railroad**
- Railroad
  - Rail Trail
  - Airport
- Bridge-Culvert**
- State/Town Bridge or Culvert Greater than 20'
  - State Bridge or Culvert 6' - 20'
  - Bike Path Structure
  - ▲ Town Bridge 6' - 20'
  - ▲ Town Culvert 6' - 20'
  - D VTtrans Maintenance District Office
- Named Lake-Pond**
- Named Lake-Pond
  - Unnamed Lake-Pond
- Named River-Stream**
- Named River-Stream
  - Unnamed River-Stream
- Public Land - State/Municipal**
- Green Mountain National Forest
- District Boundary**
- District Boundary
- Town Boundary**
- Town Boundary

2.2 Distance along linear referenced highway (route log measure)

**B20 / C20** State Bridge or Culvert Identifier  
**B20 / C20** Town Bridge or Culvert Identifier

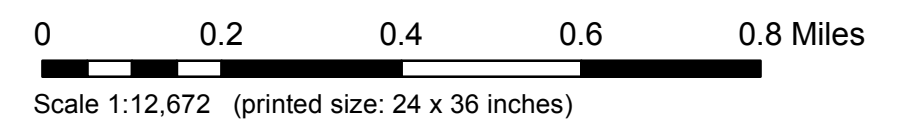
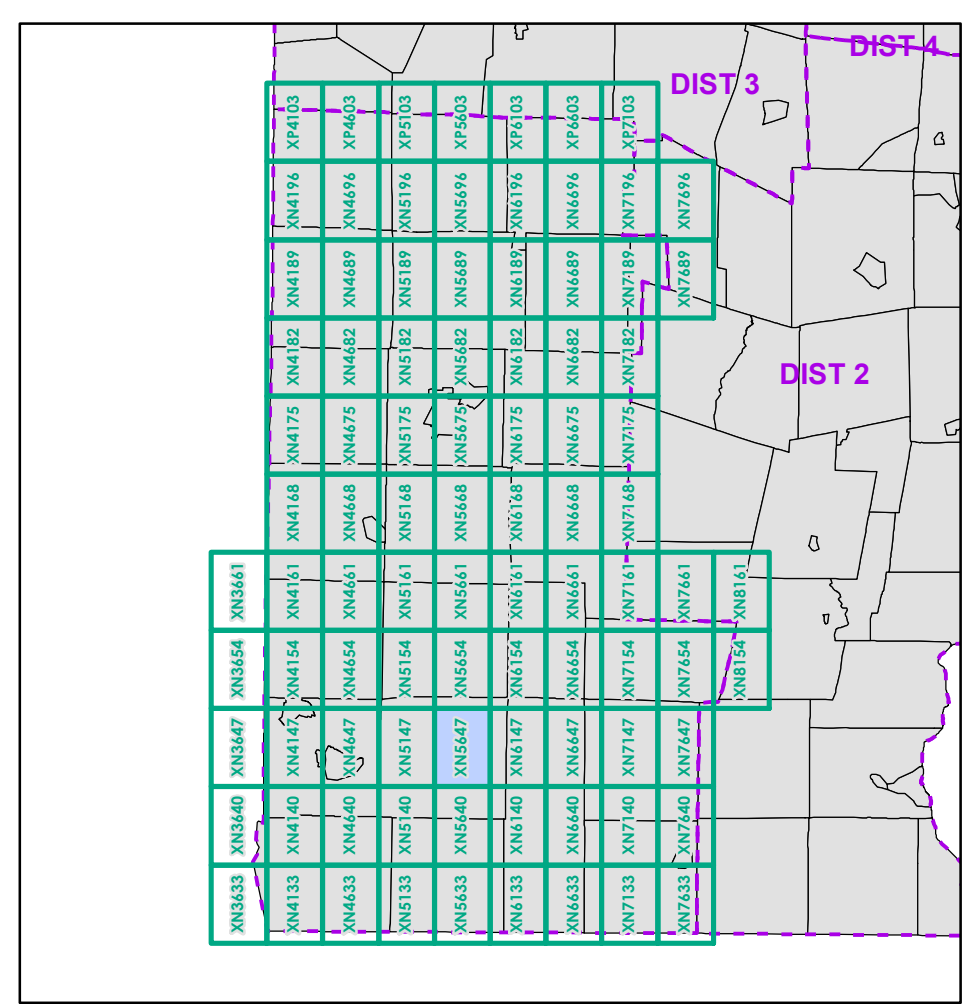
1,000 meter US National Grid  
 North American Datum 1983  
 Grid Zone Designation: 18T  
 Vermont State Plane Coordinate System  
 North American Datum of 1983  
 SPCS\_Zone\_Identifier: 4400  
 Geodetic Reference System 80  
 500-meter grid, Easting - Northing



Map generated: 04 August 2017

Contact information:  
 Vermont Agency of Transportation, Mapping Section  
 1 National Life Drive, Montpelier, VT 05633-5001  
 Telephone: 802-828-2600


This map was funded in part through grants from the Federal Highway Administration, U.S. Department of Transportation. The representation of the authors expressed herein do not necessarily state or reflect those of the U.S. Department of Transportation.



**FIELD ASSESSMENT MAP SERIES**  
 USNG Page #: 18TXN5647  
 Sheet ID: XN5647  
 District: 1

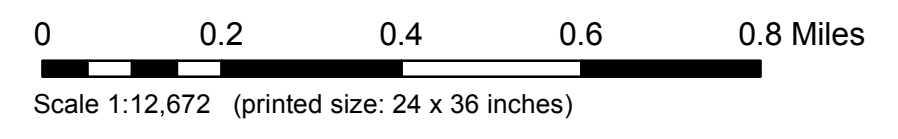
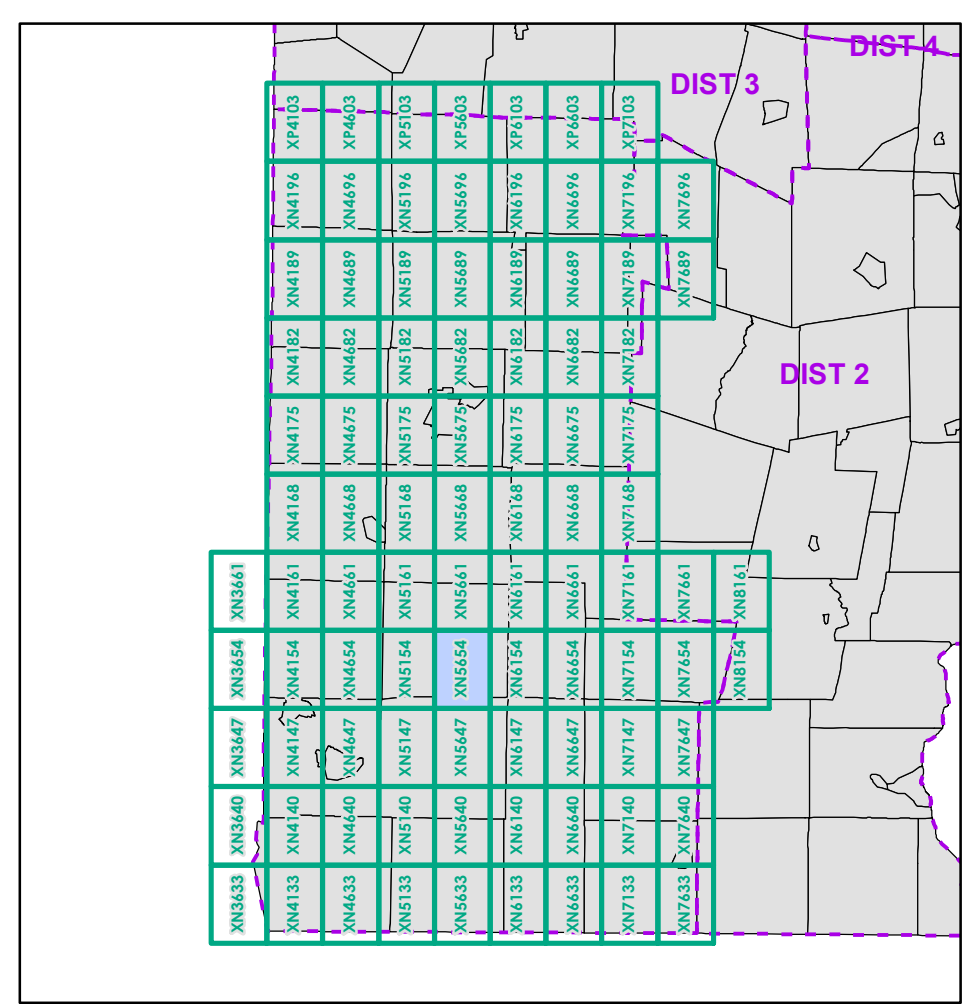
**TOWNS INCLUDED ON SHEET**  
 Glastenbury  
 Woodford





- Interstate
- Interstate Ramp
- Divided U.S. Highway
- U.S. Highway Ramp
- U.S. Highway
- State Highway - Paved
- State Highway - Gravel
- State Highway Ramp - Paved
- Class 1 - Paved
- Class 2 - Paved
- Class 2 - Gravel
- Class 3 - Graded Earth
- Class 3 - Gravel
- Class 3 - Graded Earth
- Class 3 - Unimproved / Primitive
- Class 4 - Paved
- Class 4 - Gravel
- Class 4 - Graded Earth
- Class 4 - Unimproved / Primitive
- Class 4 - Impassable or Untraveled
- National or State Forest Highway
- Legal Trail
- Unconfirmed Legal Trail
- Private
- Discontinued
- Winter Road Closure

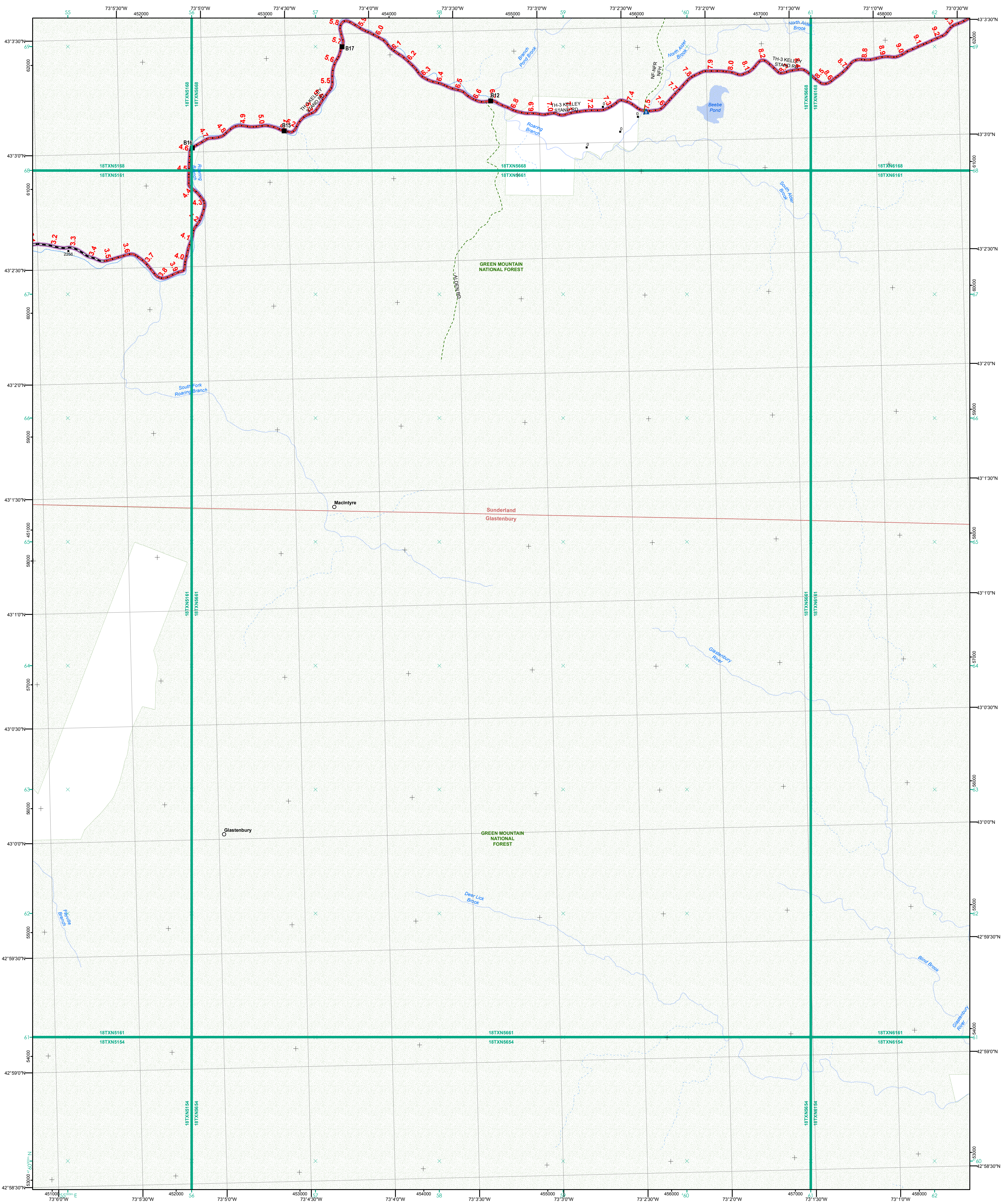
- Functional Class**
- 2 - Principal Arterial - Other Freeway
  - 3 - Principal Arterial - Other
  - 4 - Minor Arterial
  - 5 - Major Collector
  - 6 - Minor Collector
- Railroad**
- Railroad
  - Rail Trail
  - Airport
- Bridge-Culvert**
- State/Town Bridge or Culvert Greater than 20'
  - State Bridge or Culvert 6' - 20'
  - Bike Path Structure
  - Town Bridge 6' - 20'
  - Town Culvert 6' - 20'
  - VT Trans Maintenance District Office
  - Named Lake-Pond
  - Unnamed Lake-Pond
  - Named River-Stream
  - Unnamed River-Stream
  - Public Land - State/Municipal
  - Private
  - Green Mountain National Forest
  - District Boundary
  - Town Boundary
- 2.2 Distance along linear referenced highway (route log measure)**
- B20 / C20** State Bridge or Culvert Identifier  
**B20 / C20** Town Bridge or Culvert Identifier
- 1,000 meter US National Grid  
 North American Datum 1983  
 Grid Zone Designation: 18T  
 Vermont State Plane Coordinate System  
 North American Datum of 1983  
 SPCS\_Zone\_Identifier: 4400  
 Geodetic Reference System 80  
 500-meter grid, Easting - Northing
- Map generated: 04 August 2017
- Contact information:  
 Vermont Agency of Transportation, Mapping Section  
 1 National Life Drive, Montpelier, VT 05633-5001  
 Telephone: 802-828-2600
- This map was funded in part through grants from the Federal Highway Administration, U.S. Department of Transportation. The representation of the authors expressed herein do not necessarily state or reflect those of the U.S. Department of Transportation.



**FIELD ASSESSMENT MAP SERIES**  
 USNG Page #: **18TXN5654**  
 Sheet ID: **XN5654**  
 District: **1**

**TOWNS INCLUDED ON SHEET**  
 Glastenbury  
 Woodford





- Interstate
- Interstate Ramp
- Divided U.S. Highway
- U.S. Highway Ramp
- U.S. Highway
- State Highway - Paved
- State Highway - Gravel
- State Highway Ramp - Paved
- Class 1 - Paved
- Class 2 - Paved
- Class 2 - Gravel
- Class 3 - Graded Earth
- Class 3 - Paved
- Class 3 - Gravel
- Class 3 - Graded Earth
- Class 3 - Unimproved / Primitive
- Class 4 - Paved
- Class 4 - Gravel
- Class 4 - Graded Earth
- Class 4 - Unimproved / Primitive
- Class 4 - Impassable or Untraveled
- National or State Forest Highway
- Legal Trail
- Unconfirmed Legal Trail
- Private
- Discontinued
- Winter Road Closure

- Functional Class**
- 2 - Principal Arterial - Other Freeway
  - 3 - Principal Arterial - Other
  - 4 - Minor Arterial
  - 5 - Major Collector
  - 6 - Minor Collector
- Railroad**
- Railroad
  - Rail Trail
  - Airport
- Bridge-Culvert**
- State/Town Bridge or Culvert greater than 20'
  - State Bridge or Culvert 6' - 20'
  - Bike Path Structure
  - ▲ Town Bridge 6' - 20'
  - ▲ Town Culvert 6' - 20'
  - D VTtrans Maintenance District Office
  - Named Lake-Pond
  - Unnamed Lake-Pond
  - Named River-Stream
  - Unnamed River-Stream
  - Public Land - State/Municipal
  - Private
  - Discontinued
  - District Boundary
  - Town Boundary

— 2.2 Distance along linear referenced highway (route log measure)

B20 / C20 State Bridge or Culvert Identifier  
B20 / C20 Town Bridge or Culvert Identifier

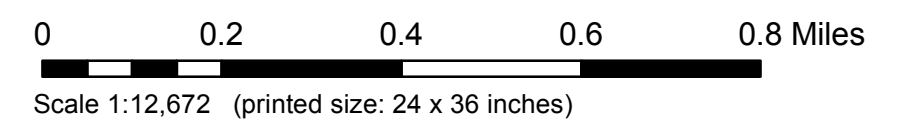
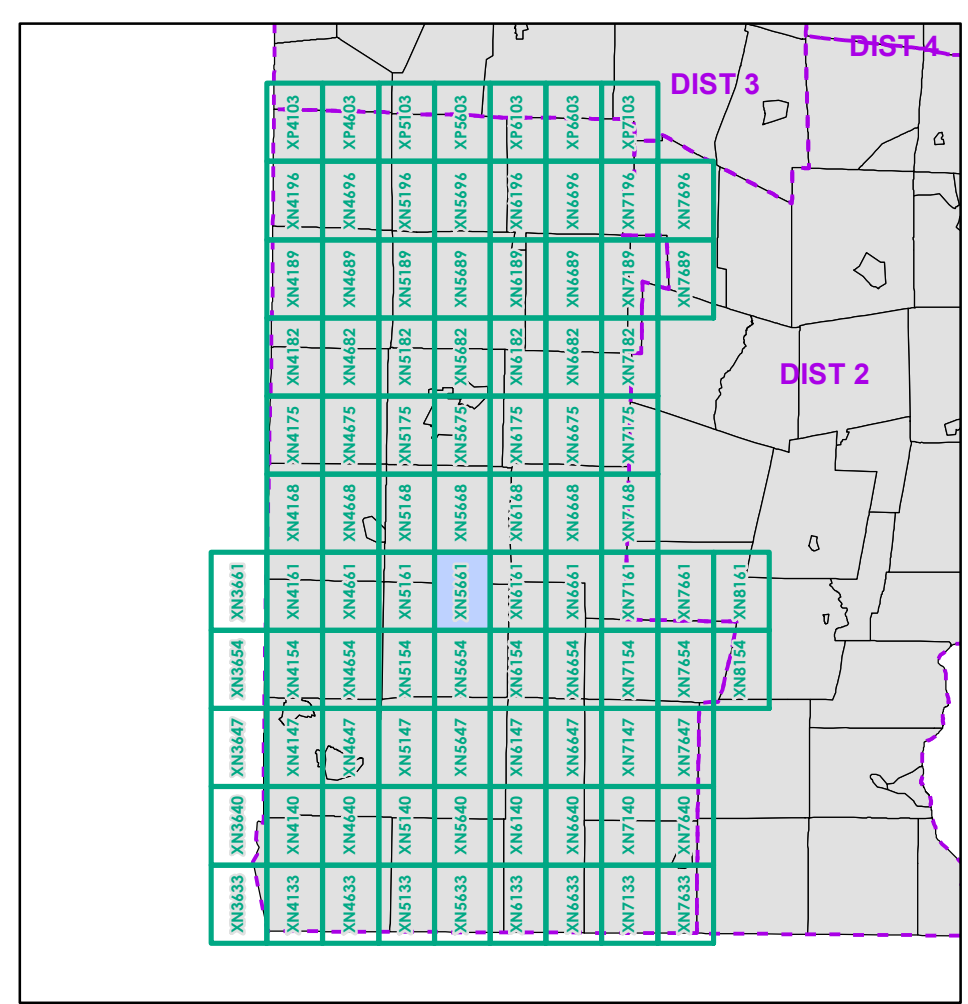
— 1,000 meter US National Grid  
— North American Datum 1983  
— Grid Zone Designation: 18T

— Vermont State Plane Coordinate System  
— North American Datum of 1983  
— SPCS\_Zone\_Identifier: 4400  
— Geodetic Reference System 80  
— 500-meter grid, Easting - Northing

**Map generated: 04 August 2017**

Contact information:  
 Vermont Agency of Transportation, Mapping Section  
 1 National Life Drive, Montpelier, VT 05633-5001  
 Telephone: 802-828-2600

This map was funded in part through grants from the Federal Highway Administration, U.S. Department of Transportation. The representation of the authors expressed herein do not necessarily state or reflect those of the U.S. Department of Transportation.



**FIELD ASSESSMENT MAP SERIES**

USNG Page #: **18TXN5661**

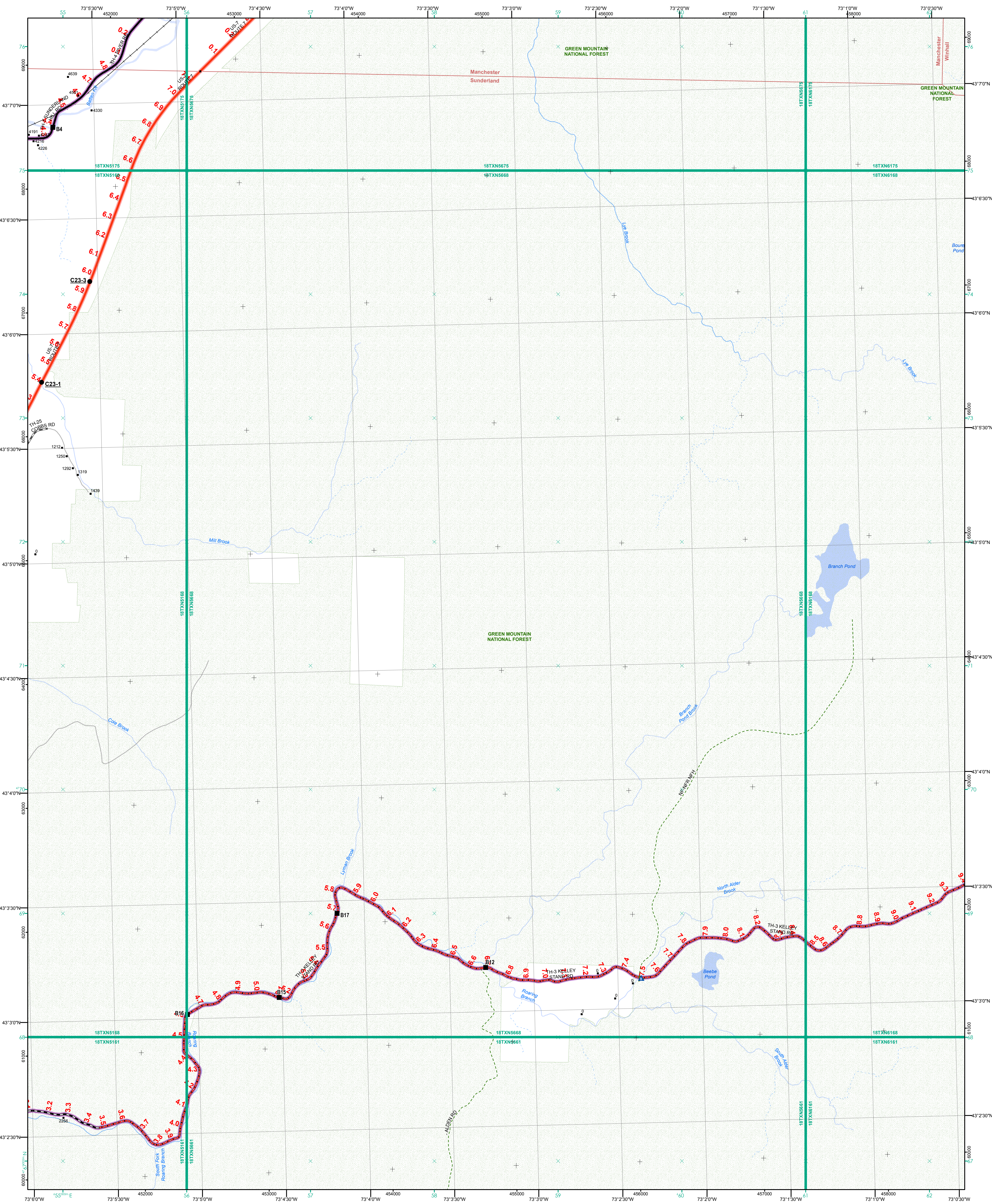
Sheet ID: **XN5661**

District: **1**

**TOWNS INCLUDED ON SHEET**

Glastenbury  
 Sunderland





- Interstate
- Interstate Ramp
- Divided U.S. Highway
- U.S. Highway Ramp
- U.S. Highway
- State Highway - Paved
- State Highway - Gravel
- State Highway Ramp - Paved
- Class 1 - Paved
- Class 2 - Paved
- Class 2 - Gravel
- Class 3 - Graded Earth
- Class 3 - Gravel
- Class 3 - Graded Earth
- Class 3 - Unimproved / Primitive
- Class 4 - Paved
- Class 4 - Gravel
- Class 4 - Graded Earth
- Class 4 - Unimproved / Primitive
- Class 4 - Impassable or Untraveled
- National or State Forest Highway
- Legal Trail
- Unconfirmed Legal Trail
- Private
- Discontinued
- Winter Road Closure

- Functional Class**
- 2 - Principal Arterial - Other Freeway
  - 3 - Principal Arterial - Other
  - 4 - Minor Arterial
  - 5 - Major Collector
  - 6 - Minor Collector
- Railroad**
- Railroad
  - Rail Trail
  - Airport
- Bridge-Culvert**
- State/Town Bridge or Culvert Greater than 20'
  - State Bridge or Culvert 6' - 20'
  - Bike Path Structure
  - ▲ Town Bridge 6' - 20'
  - ▲ Town Culvert 6' - 20'
  - D VT Trans Maintenance District Office
  - Named Lake-Pond
  - Unnamed Lake-Pond
  - Named River-Stream
  - Unnamed River-Stream
  - Public Land - State/Municipal
  - Private
  - District Boundary
  - Town Boundary

2.2 Distance along linear referenced highway (route log measure)

B20 / C20 State Bridge or Culvert Identifier  
B20 / C20 Town Bridge or Culvert Identifier

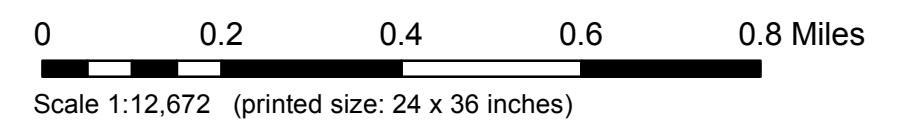
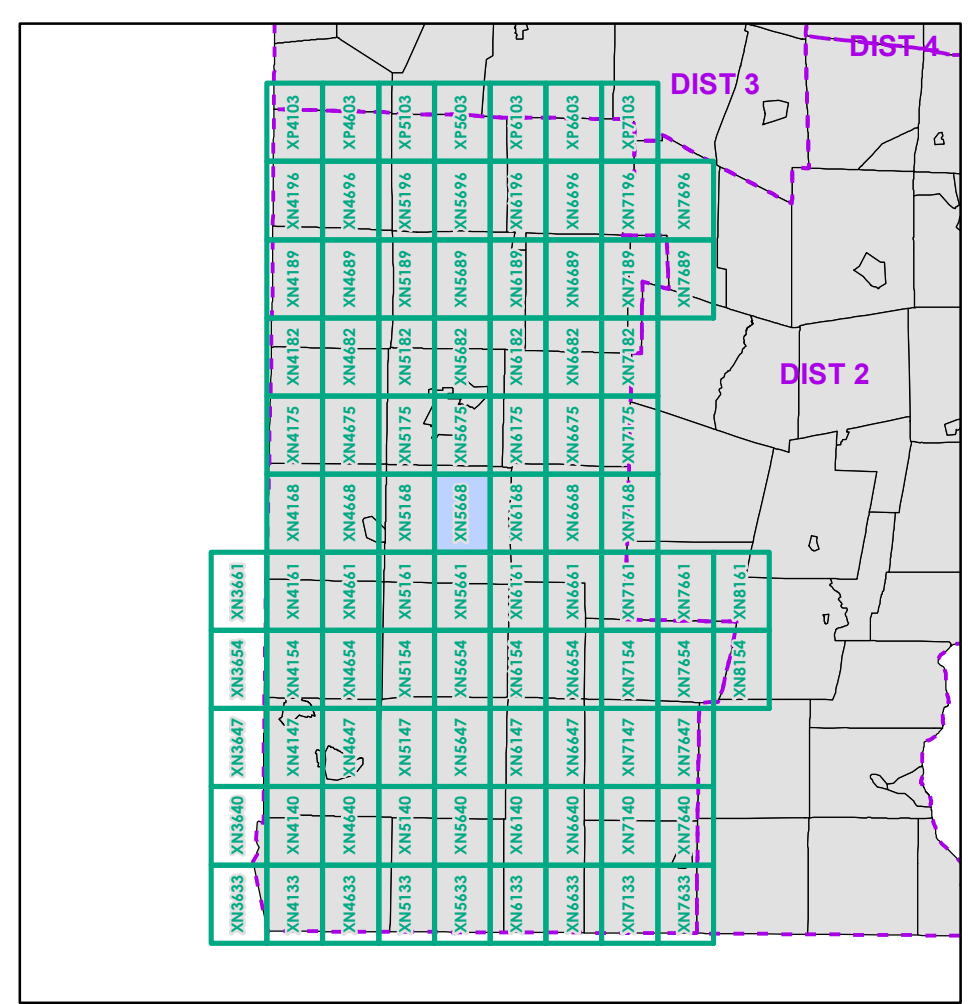
1,000 meter US National Grid  
North American Datum 1983  
Grid Zone Designation: 18T

Vermont State Plane Coordinate System  
North American Datum of 1983  
SPCS\_Zone\_Identifier: 4400  
Geodetic Reference System 80  
500-meter grid, Easting - Northing

Map generated: 04 August 2017

Contact information:  
Vermont Agency of Transportation, Mapping Section  
1 National Life Drive, Montpelier, VT 05633-5001  
Telephone: 802-828-2600

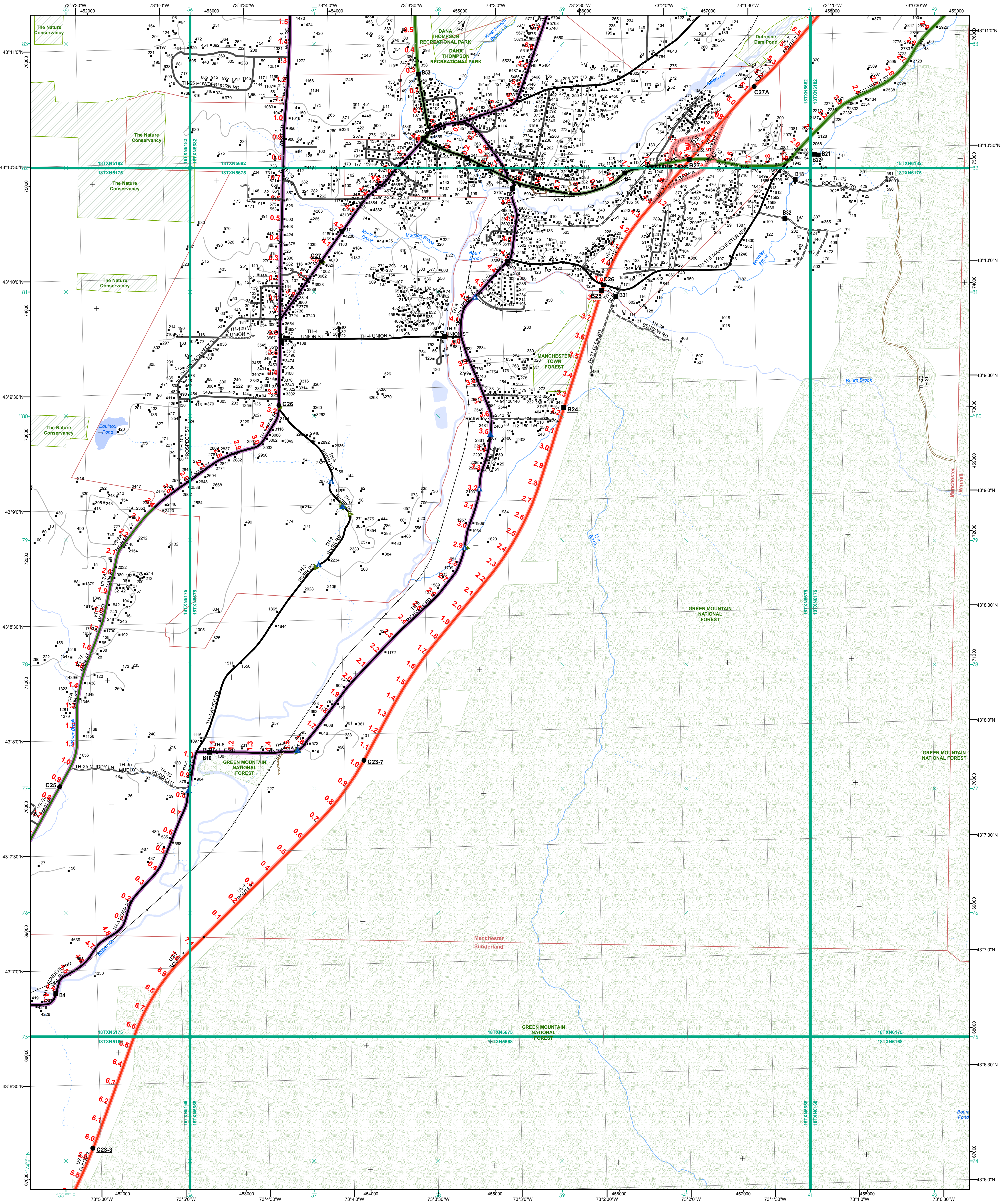
This map was funded in part through grants from the Federal Highway Administration, U.S. Department of Transportation. The representation of the authors expressed herein do not necessarily state or reflect those of the U.S. Department of Transportation.



**FIELD ASSESSMENT MAP SERIES**  
USNG Page #: 18TXN5668  
Sheet ID: XN5668  
District: 1

**TOWNS INCLUDED ON SHEET**  
Manchester  
Sunderland  
Winhall





- Interstate
- Interstate Ramp
- Divided U.S. Highway
- U.S. Highway Ramp
- U.S. Highway
- State Highway - Paved
- State Highway - Gravel
- State Highway Ramp - Paved
- Class 1 - Paved
- Class 2 - Paved
- Class 2 - Gravel
- Class 3 - Graded Earth
- Class 3 - Gravel
- Class 3 - Graded Earth
- Class 3 - Unimproved / Primitive
- Class 4 - Paved
- Class 4 - Gravel
- Class 4 - Graded Earth
- Class 4 - Unimproved / Primitive
- Class 4 - Impassable or Untraveled
- National or State Forest Highway
- Legal Trail
- Unconfirmed Legal Trail
- Private
- Discontinued
- Winter Road Closure

- Functional Class**
- 2 - Principal Arterial - Other Freeway
  - 3 - Principal Arterial - Other
  - 4 - Minor Arterial
  - 5 - Major Collector
  - 6 - Minor Collector
- Railroad**
- Railroad
  - Rail Trail
  - Airport
- Bridge-Culvert**
- State/Town Bridge or Culvert Greater than 20'
  - State Bridge or Culvert 6' - 20'
  - Bike Path Structure
  - Town Bridge 6' - 20'
  - Town Culvert 6' - 20'
  - D VTtrans Maintenance District Office
- Named Lake-Pond**
- Named Lake-Pond
  - Unnamed Lake-Pond
- Named River-Stream**
- Unnamed River-Stream
  - Public Land - State/Municipal
  - Green Mountain National Forest
  - District Boundary
  - Town Boundary

**2.2 Distance along linear referenced highway (route log measure)**

**B20 / C20 State Bridge or Culvert Identifier**

**B20 / C20 Town Bridge or Culvert Identifier**

1,000 meter US National Grid  
 North American Datum 1983  
 Grid Zone Designation: 18T

Vermont State Plane Coordinate System  
 North American Datum of 1983  
 SPCS\_Zone\_Identifier: 4400  
 Geodetic Reference System 80  
 500-meter grid, Easting - Northing

Map generated: 04 August 2017

Contact information:  
 Vermont Agency of Transportation, Mapping Section  
 1 National Life Drive, Montpelier, VT 05633-5001  
 Telephone: 802-828-2600

This map was funded in part through grants from the Federal Highway Administration, U.S. Department of Transportation. The representation of the authors expressed herein do not necessarily state or reflect those of the U.S. Department of Transportation.

0 0.2 0.4 0.6 0.8 Miles

Scale 1:12,672 (printed size: 24 x 36 inches)

**FIELD ASSESSMENT MAP SERIES**

USNG Page #: 18TXN5675

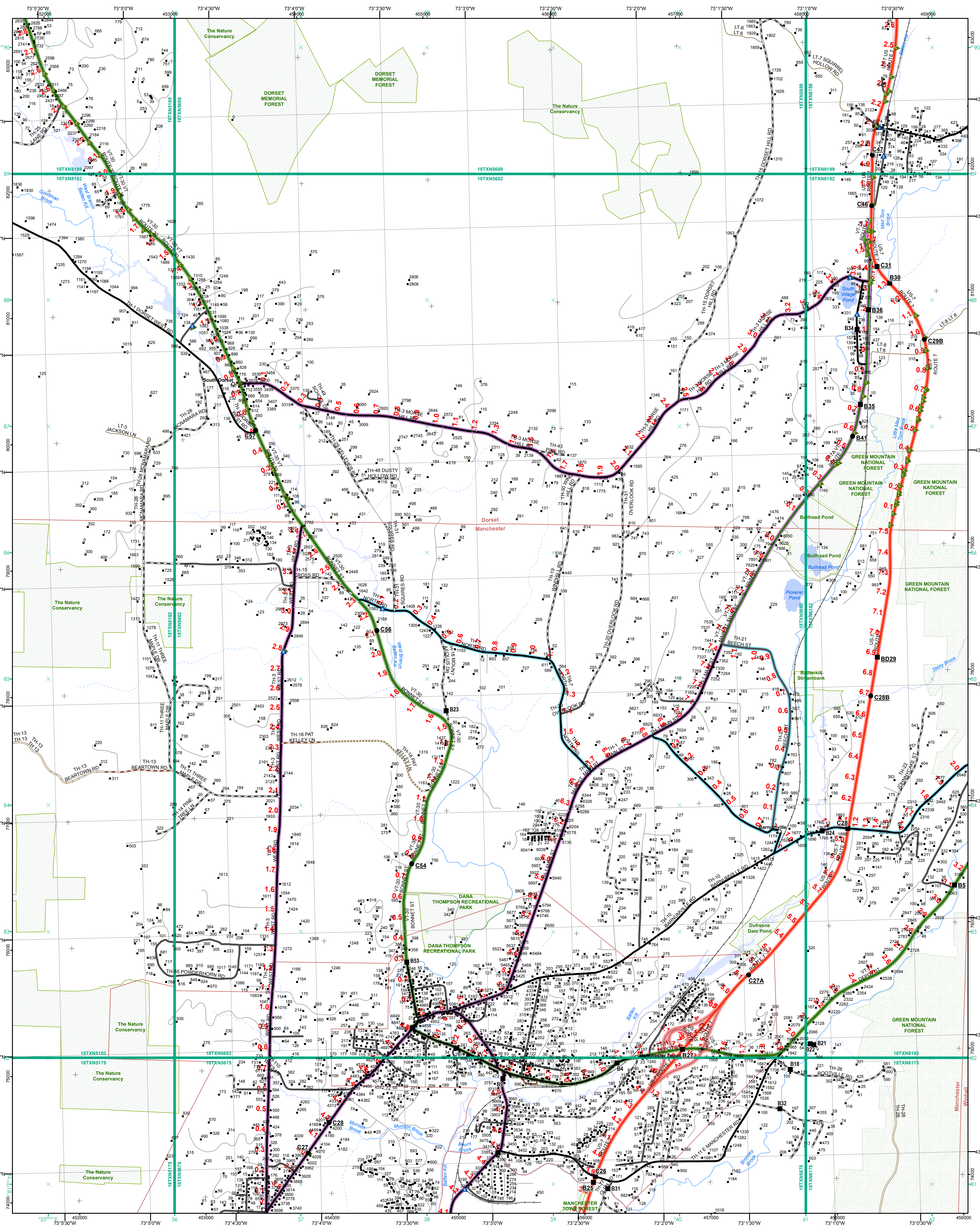
Sheet ID: XN5675

District: 1

**TOWNS INCLUDED ON SHEET**

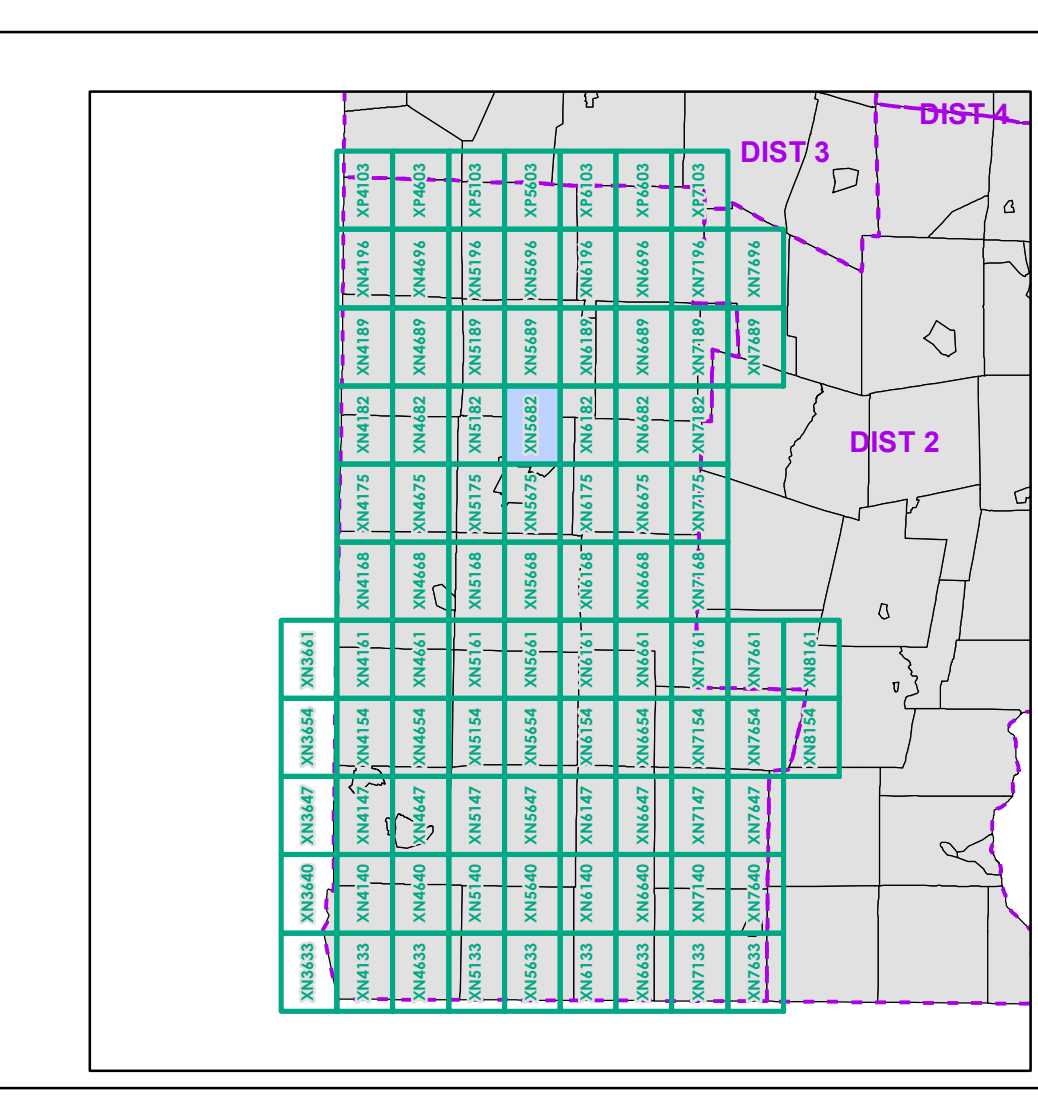
Manchester  
 Manchester Center Depot U.C.  
 Manchester Village  
 Sunderland  
 Winhall





- Interstate
- Interstate Ramp
- Divided U.S. Highway
- U.S. Highway Ramp
- U.S. Highway - Paved
- State Highway - Paved
- State Highway - Gravel
- State Highway Ramp - Paved
- Class 1 - Paved
- Class 2 - Paved
- Class 2 - Gravel
- Class 2 - Graded Earth
- Class 3 - Paved
- Class 3 - Gravel
- Class 3 - Graded Earth
- Class 3 - Unimproved / Primitive
- Class 4 - Paved
- Class 4 - Gravel
- Class 4 - Graded Earth
- Class 4 - Unimproved / Primitive
- Class 4 - Impassable or Untraveled
- National or State Forest Highway
- Legal Trail
- Unconfirmed Legal Trail
- Private
- Discontinued
- Winter Road Closure

- Functional Class**
- 2 - Principal Arterial - Other Freeway
  - 3 - Principal Arterial - Other
  - 4 - Minor Arterial
  - 5 - Major Collector
  - 6 - Minor Collector
- 2.2 Distance along linear referenced highway (route log measure)**
- B20 / C20 State Bridge or Culvert Identifier**
- B20 / C20 Town Bridge or Culvert Identifier**
- Railroad**
- Railroad
  - Rail Trail
  - Airport
- Bridge-Culvert**
- State/Town Bridge or Culvert Greater than 20'
  - State Bridge or Culvert 6' - 20'
  - Bike Path Structure
  - Town Bridge 6' - 20'
  - Town Culvert 6' - 20'
  - VT Trans Maintenance District Office
- Named Lake-Pond**
- Named Lake-Pond
  - Unnamed Lake-Pond
- Named River-Stream**
- Named River-Stream
  - Unnamed River-Stream
- Public Land - State/Municipal**
- Public Land - State/Municipal
  - Private
  - Green Mountain National Forest
- District Boundary**
- District Boundary
  - Town Boundary
- 1,000 meter US National Grid**
- North American Datum 1983**
- Grid Zone Designation: 18T**
- Vermont State Plane Coordinate System**
- North American Datum of 1983**
- SPCS\_Zone\_Identifier: 4400**
- Geodetic Reference System 80**
- 500-meter grid, Easting - Northing**
- Map generated: 04 August 2017
- Contact information:  
 Vermont Agency of Transportation, Mapping Section  
 1 National Life Drive, Montpelier, VT 05633-5001  
 Telephone: 802-828-2600
- This map was funded in part through grants from the Federal Highway Administration, U.S. Department of Transportation. The representation of the authors expressed herein do not necessarily state or reflect those of the U.S. Department of Transportation.



0 0.2 0.4 0.6 0.8 Miles

Scale 1:12,672 (printed size: 24 x 36 inches)

**FIELD ASSESSMENT MAP SERIES**

USNG Page #: 18TXN5682

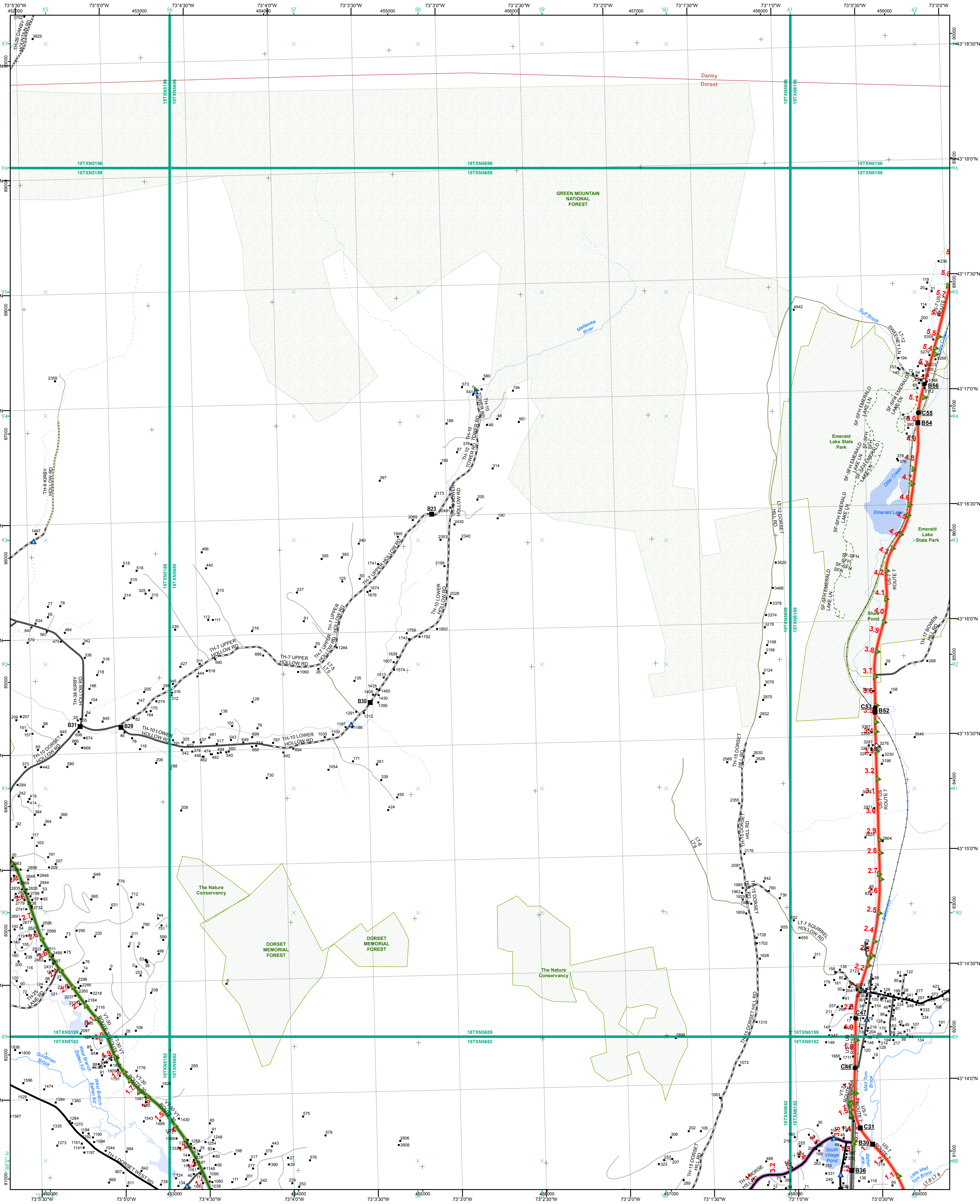
Sheet ID: XN5682

District: 1

**TOWNS INCLUDED ON SHEET**

Dorset  
 Manchester  
 Manchester Center Depot U.C.  
 Manchester Village  
 Winhall





- Interstate
- Interstate Ramp
- Divided U.S. Highway
- U.S. Highway Ramp
- U.S. Highway
- State Highway - Paved
- State Highway - Gravel
- State Highway Ramp - Paved
- Class 1 - Paved
- Class 2 - Paved
- Class 2 - Gravel
- Class 2 - Graded Earth
- Class 3 - Paved
- Class 3 - Gravel
- Class 3 - Graded Earth
- Class 3 - Unimproved / Primitive
- Class 4 - Paved
- Class 4 - Gravel
- Class 4 - Graded Earth
- Class 4 - Unimproved / Primitive
- Class 4 - Impassable or Untraveled
- National or State Forest Highway
- Legal Trail
- Unconfirmed Legal Trail
- Private
- Discontinued
- Winter Road Closure

**Functional Class**

- 2 - Principal Arterial - Other Freeway
- 3 - Principal Arterial - Other
- 4 - Minor Arterial
- 5 - Major Collector
- 6 - Minor Collector

**Railroad**

- Railroad
- Rail Trail
- Airport

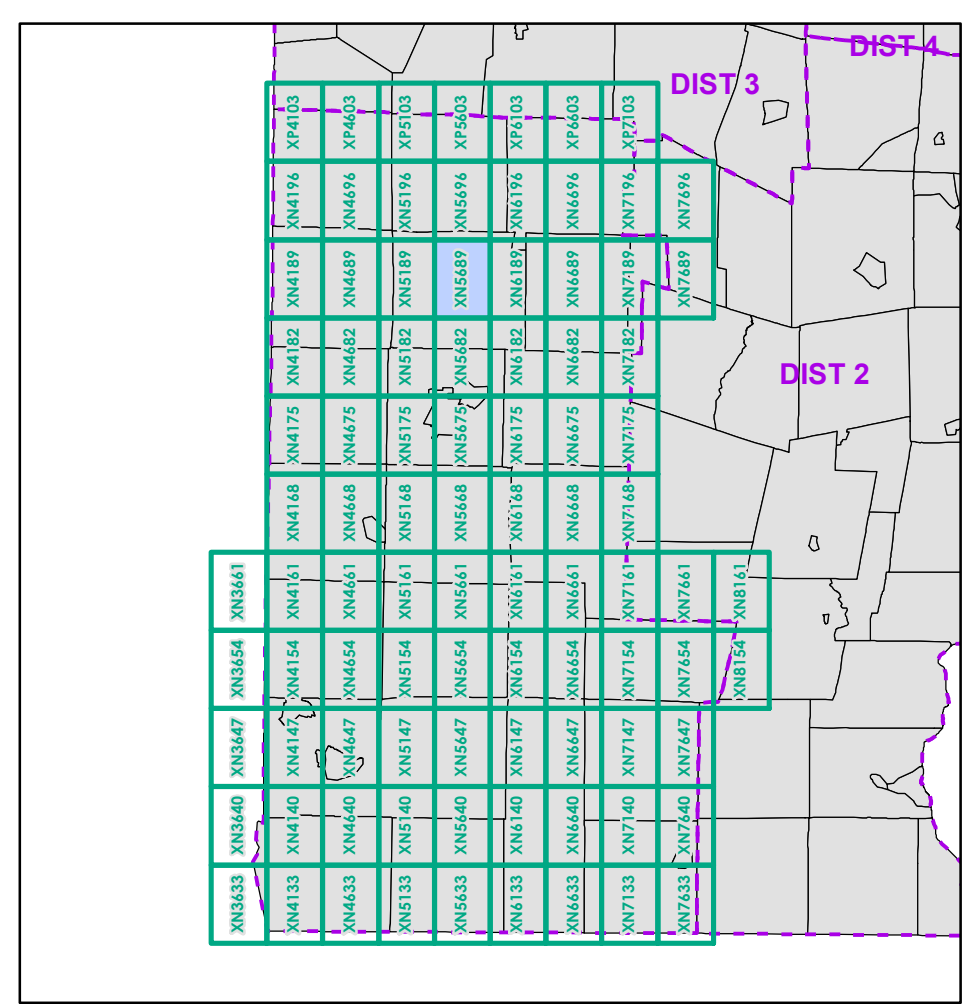
**Bridge-Culvert**

- State/Town Bridge or Culvert greater than 20'
- State Bridge or Culvert 6' - 20'
- Bike Path Structure
- Town Bridge 6' - 20'
- Town Culvert 6' - 20'
- VT Trans Maintenance District Office
- Named Lake-Pond
- Unnamed Lake-Pond
- Named River-Stream
- Unnamed River-Stream
- Public Land - State/Municipal
- Green Mountain National Forest
- District Boundary
- Town Boundary

Map generated: 04 August 2017

Contact information:  
 Vermont Agency of Transportation, Mapping Section  
 1 National Life Drive, Montpelier, VT 05633-5001  
 Telephone: 802-828-2600

This map was funded in part through grants from the Federal Highway Administration, U.S. Department of Transportation. The representation of the authors expressed herein do not necessarily state or reflect those of the U.S. Department of Transportation.

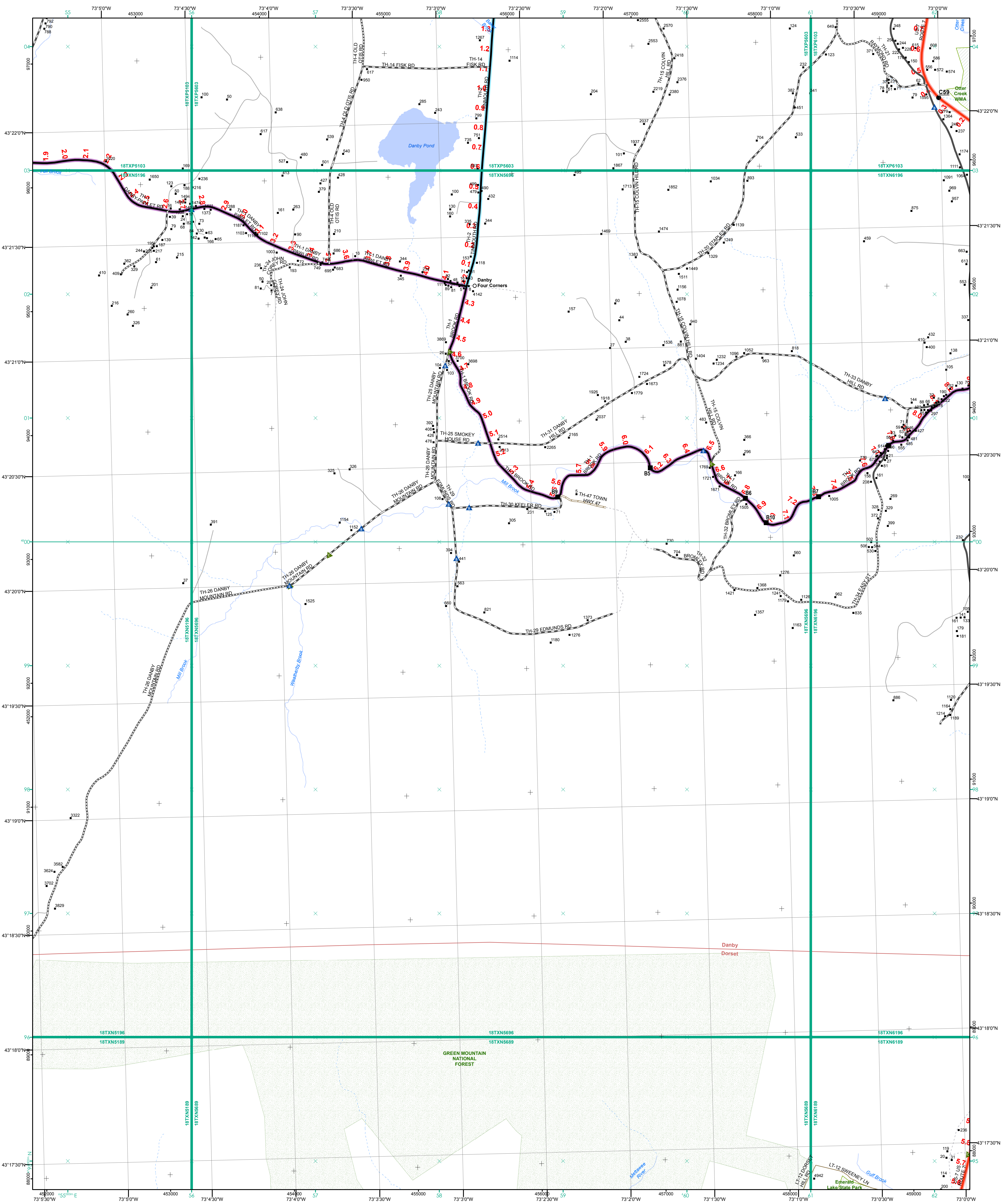


0 0.2 0.4 0.6 0.8 Miles  
 Scale 1:12,672 (printed size: 24 x 36 inches)

**FIELD ASSESSMENT MAP SERIES**  
 USNG Page #: 18TXN5689  
 Sheet ID: XN5689  
 District: 1

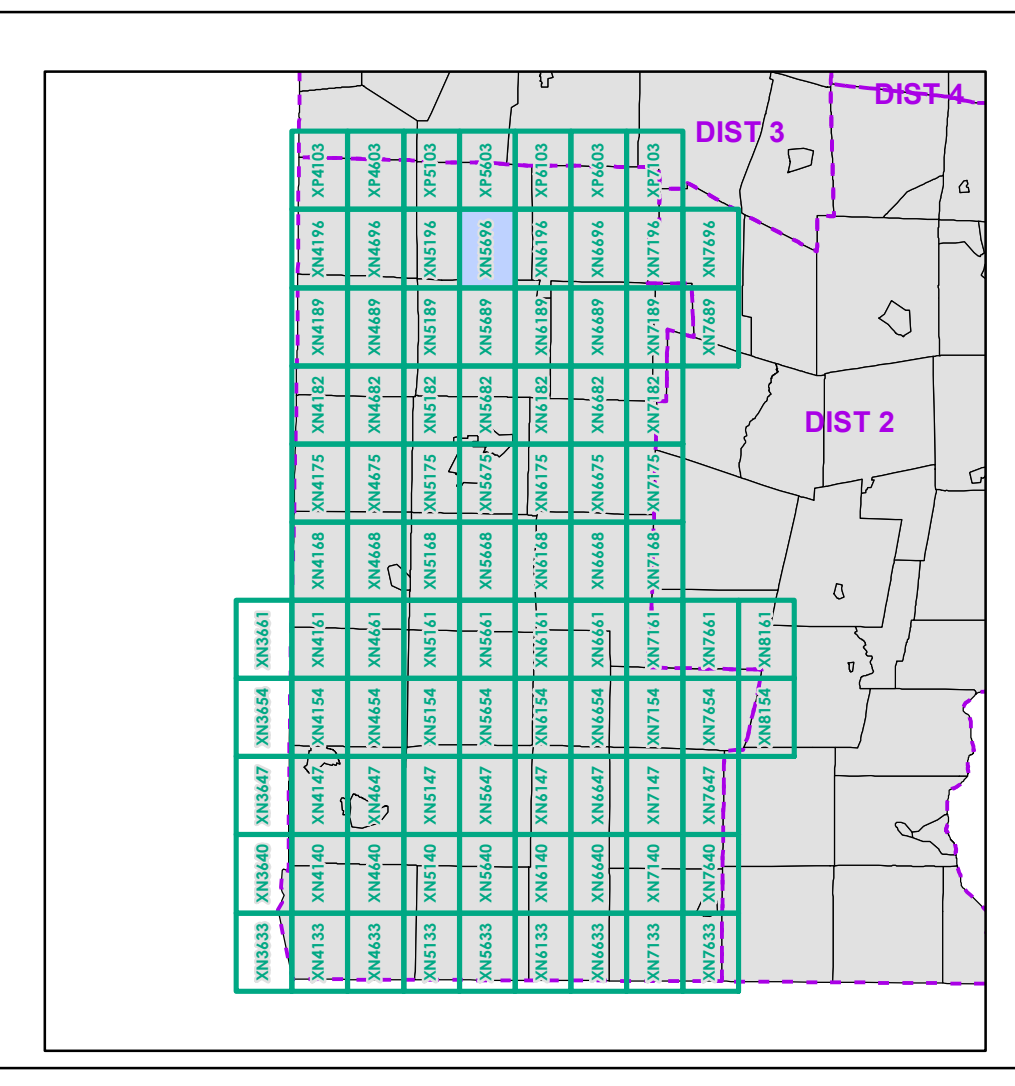
**TOWNS INCLUDED ON SHEET**  
 Danby  
 Dorset





- Interstate
- Interstate Ramp
- Divided U.S. Highway
- U.S. Highway Ramp
- U.S. Highway
- State Highway - Paved
- State Highway - Gravel
- State Highway Ramp - Paved
- Class 1 - Paved
- Class 2 - Paved
- Class 2 - Gravel
- Class 2 - Graded Earth
- Class 3 - Paved
- Class 3 - Graded Earth
- Class 3 - Unimproved / Primitive
- Class 4 - Paved
- Class 4 - Gravel
- Class 4 - Graded Earth
- Class 4 - Unimproved / Primitive
- Class 4 - Impassable or Untraveled
- National or State Forest Highway
- Legal Trail
- Unconfirmed Legal Trail
- Private
- Discontinued
- Winter Road Closure

- Functional Class**
- 2 - Principal Arterial - Other Freeway
  - 3 - Principal Arterial - Other
  - 4 - Minor Arterial
  - 5 - Major Collector
  - 6 - Minor Collector
- Railroad**
- Railroad
  - Rail Trail
  - Airport
- Bridge/Culvert**
- State/Town Bridge or Culvert Greater than 20'
  - State Bridge or Culvert 6' - 20'
  - Bike Path Structure
  - Town Bridge 6' - 20'
  - Town Culvert 6' - 20'
  - VT Trans Maintenance District Office
  - Named Lake-Pond
  - Unnamed Lake-Pond
  - Named River-Stream
  - Unnamed River-Stream
  - Public Land - State/Municipal
  - Green Mountain National Forest
  - District Boundary
  - Town Boundary
- 2.2 Distance along linear referenced highway (route log measure)**
- B20 / C20** State Bridge or Culvert Identifier  
**B20 / C20** Town Bridge or Culvert Identifier
- 1,000 meter US National Grid  
 North American Datum 1983  
 Grid Zone Designation: 18T  
 Vermont State Plane Coordinate System  
 North American Datum of 1983  
 SPCS\_Zone\_Identifier: 4400  
 Geodetic Reference System 80  
 500-meter grid, Easting - Northing
- Map generated: 04 August 2017
- Contact information:  
 Vermont Agency of Transportation, Mapping Section  
 1 National Life Drive, Montpelier, VT 05633-5001  
 Telephone: 802-828-2600
- This map was funded in part through grants from the Federal Highway Administration, U.S. Department of Transportation. The representation of the authors expressed herein do not necessarily state or reflect those of the U.S. Department of Transportation.

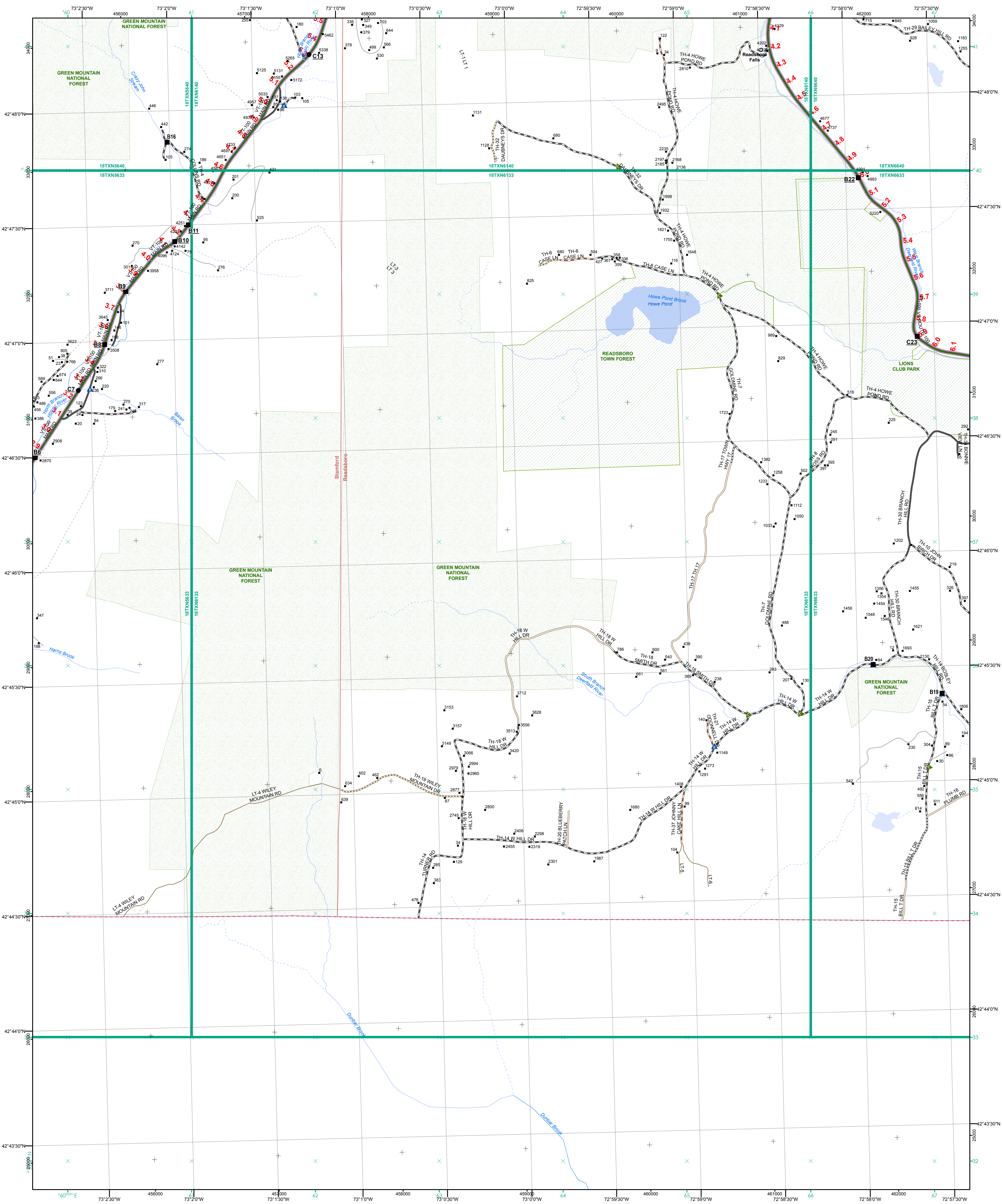


0 0.2 0.4 0.6 0.8 Miles  
 Scale 1:12,672 (printed size: 24 x 36 inches)

**FIELD ASSESSMENT MAP SERIES**  
 USNG Page #: 18TXN5696  
 Sheet ID: XN5696  
 District: 1

**TOWNS INCLUDED ON SHEET**  
 Danby  
 Dorset





- Interstate
- Interstate Ramp
- Divided U.S. Highway
- U.S. Highway Ramp
- U.S. Highway
- State Highway - Paved
- State Highway - Gravel
- State Highway Ramp - Paved
- Class 1 - Paved
- Class 2 - Paved
- Class 2 - Gravel
- Class 3 - Graded Earth
- Class 3 - Gravel
- Class 3 - Unimproved / Primitive
- Class 4 - Paved
- Class 4 - Gravel
- Class 4 - Graded Earth
- Class 4 - Unimproved / Primitive
- Class 4 - Impassable or Untraveled
- National or State Forest Highway
- Legal Trail
- Unconfirmed Legal Trail
- Private
- Discontinued
- Winter Road Closure

**Functional Class**

- 2 - Principal Arterial - Other Freeway
- 3 - Principal Arterial - Other
- 4 - Minor Arterial
- 5 - Major Collector
- 6 - Minor Collector

**Railroad**

- Railroad
- Rail Trail
- Airport

**Bridge-Culvert**

- State/Town Bridge or Culvert Greater than 20'
- State Bridge or Culvert 6' - 20'
- Bike Path Structure
- Town Bridge 6' - 20'
- Town Culvert 6' - 20'
- VT Trans Maintenance District Office
- Named Lake-Pond
- Unnamed Lake-Pond
- Named River-Stream
- Unnamed River-Stream
- Public Land - State/Municipal
- Green Mountain National Forest
- District Boundary
- Town Boundary

**2.2 Distance along linear referenced highway (route log measure)**

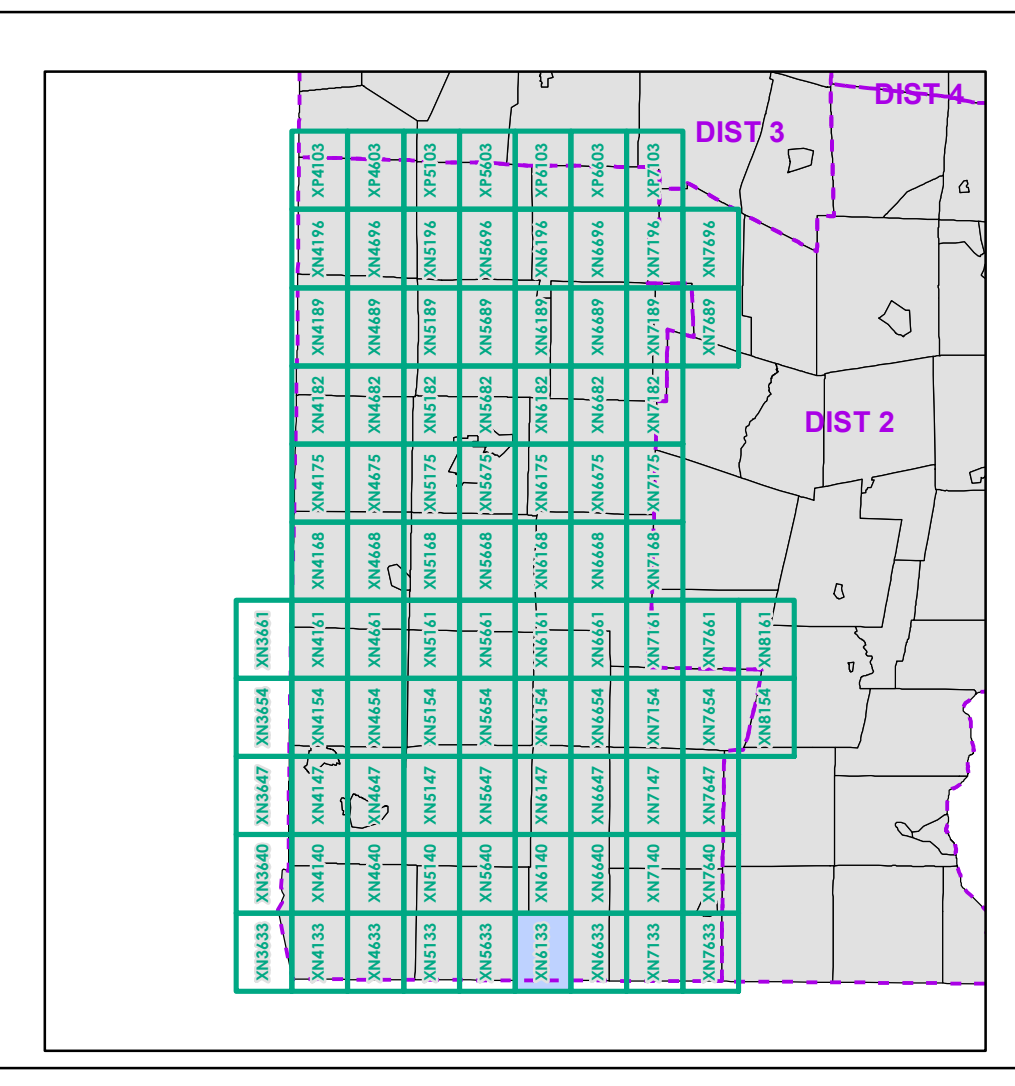
**B20 / C20** State Bridge or Culvert Identifier  
**B20 / C20** Town Bridge or Culvert Identifier

1,000 meter US National Grid  
 North American Datum 1983  
 Grid Zone Designation: 18T  
 Vermont State Plane Coordinate System  
 North American Datum of 1983  
 SPCS\_Zone\_Identifier: 4400  
 Geodetic Reference System 80  
 500-meter grid, Easting - Northing

Map generated: 04 August 2017

Contact information:  
 Vermont Agency of Transportation, Mapping Section  
 1 National Life Drive, Montpelier, VT 05633-5001  
 Telephone: 802-828-2600

This map was funded in part through grants from the Federal Highway Administration, U.S. Department of Transportation. The representation of the authors expressed herein do not necessarily state or reflect those of the U.S. Department of Transportation.

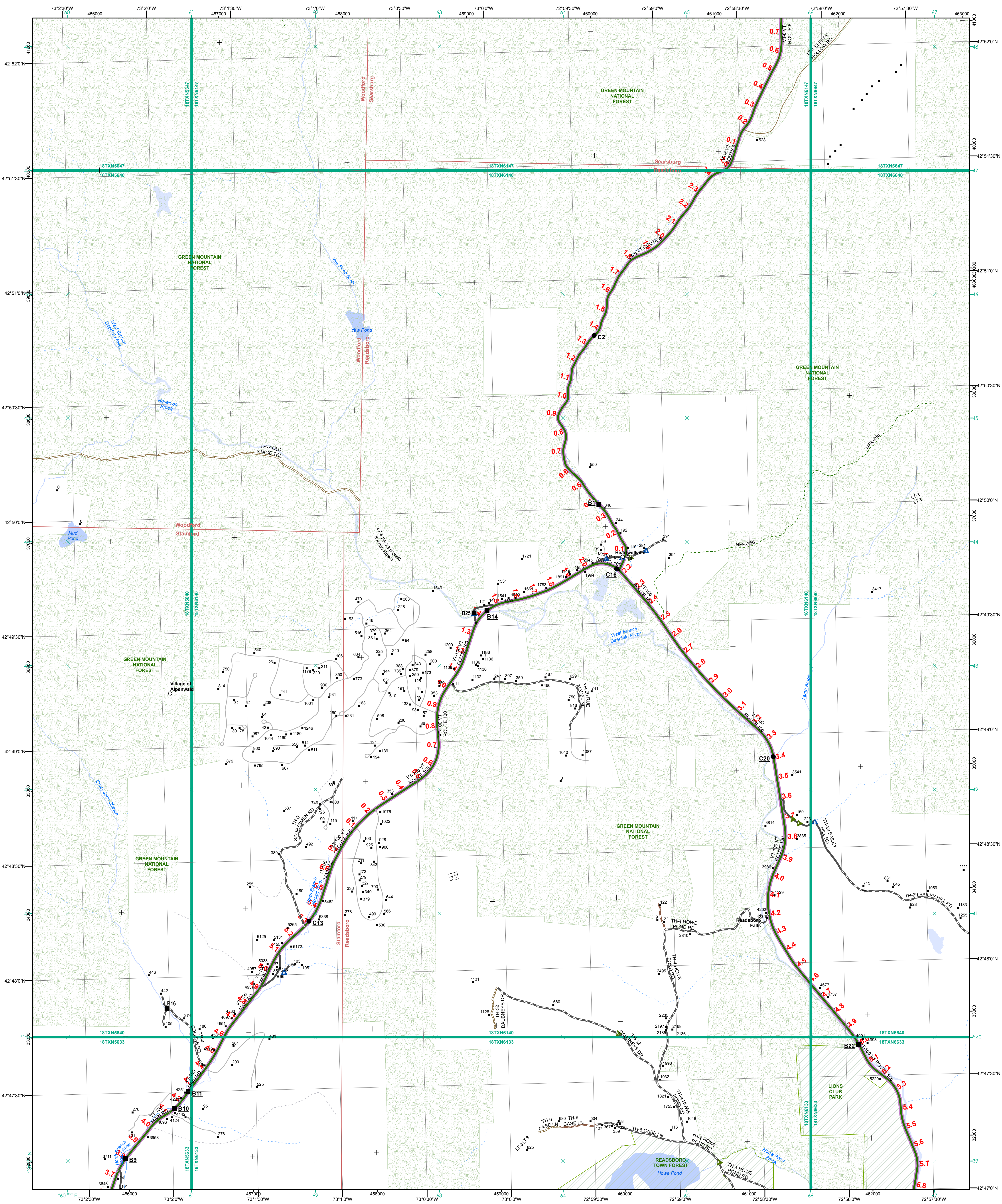


0 0.2 0.4 0.6 0.8 Miles  
 Scale 1:12,672 (printed size: 24 x 36 inches)

**FIELD ASSESSMENT MAP SERIES**  
 USNG Page #: 18TXN6133  
 Sheet ID: XN6133  
 District: 1

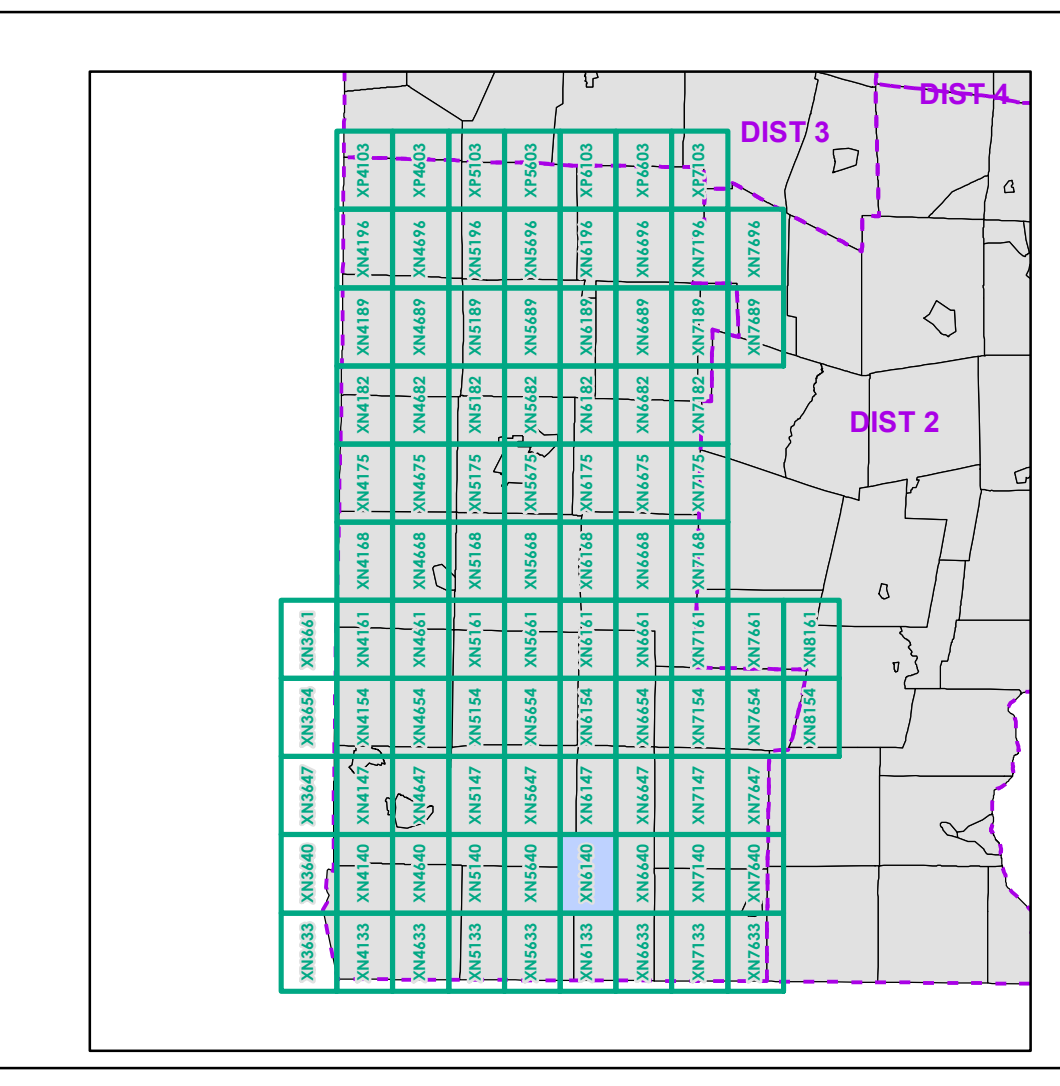
**TOWNS INCLUDED ON SHEET**  
 Readsboro  
 Stamford





- Interstate
- Interstate Ramp
- Divided U.S. Highway
- U.S. Highway Ramp
- U.S. Highway
- State Highway - Paved
- State Highway - Gravel
- State Highway Ramp - Paved
- Class 1 - Paved
- Class 2 - Paved
- Class 2 - Gravel
- Class 2 - Graded Earth
- Class 3 - Paved
- Class 3 - Gravel
- Class 3 - Graded Earth
- Class 3 - Unimproved / Primitive
- Class 4 - Paved
- Class 4 - Gravel
- Class 4 - Graded Earth
- Class 4 - Unimproved / Primitive
- Class 4 - Impassable or Untraveled
- National or State Forest Highway
- Legal Trail
- Unconfirmed Legal Trail
- Private
- Discontinued
- Winter Road Closure

- Functional Class**
- 2 - Principal Arterial - Other Freeway
  - 3 - Principal Arterial - Other
  - 4 - Minor Arterial
  - 5 - Major Collector
  - 6 - Minor Collector
- Railroad**
- Railroad
  - Rail Trail
  - Airport
- Bridge-Culvert**
- State/Town Bridge or Culvert Greater than 20'
  - State Bridge or Culvert 6' - 20'
  - Bike Path Structure
  - ▲ Town Bridge 6' - 20'
  - ▲ Town Culvert 6' - 20'
  - D VTtrans Maintenance District Office
- Named Lake-Pond**
- Named Lake-Pond
  - Unnamed Lake-Pond
- Named River-Stream**
- Named River-Stream
  - Unnamed River-Stream
- Public Land - State/Municipal**
- Green Mountain National Forest
  - District Boundary
  - Town Boundary



0 0.2 0.4 0.6 0.8 Miles

Scale 1:12,672 (printed size: 24 x 36 inches)

**FIELD ASSESSMENT MAP SERIES**

USNG Page #: **18TXN6140**

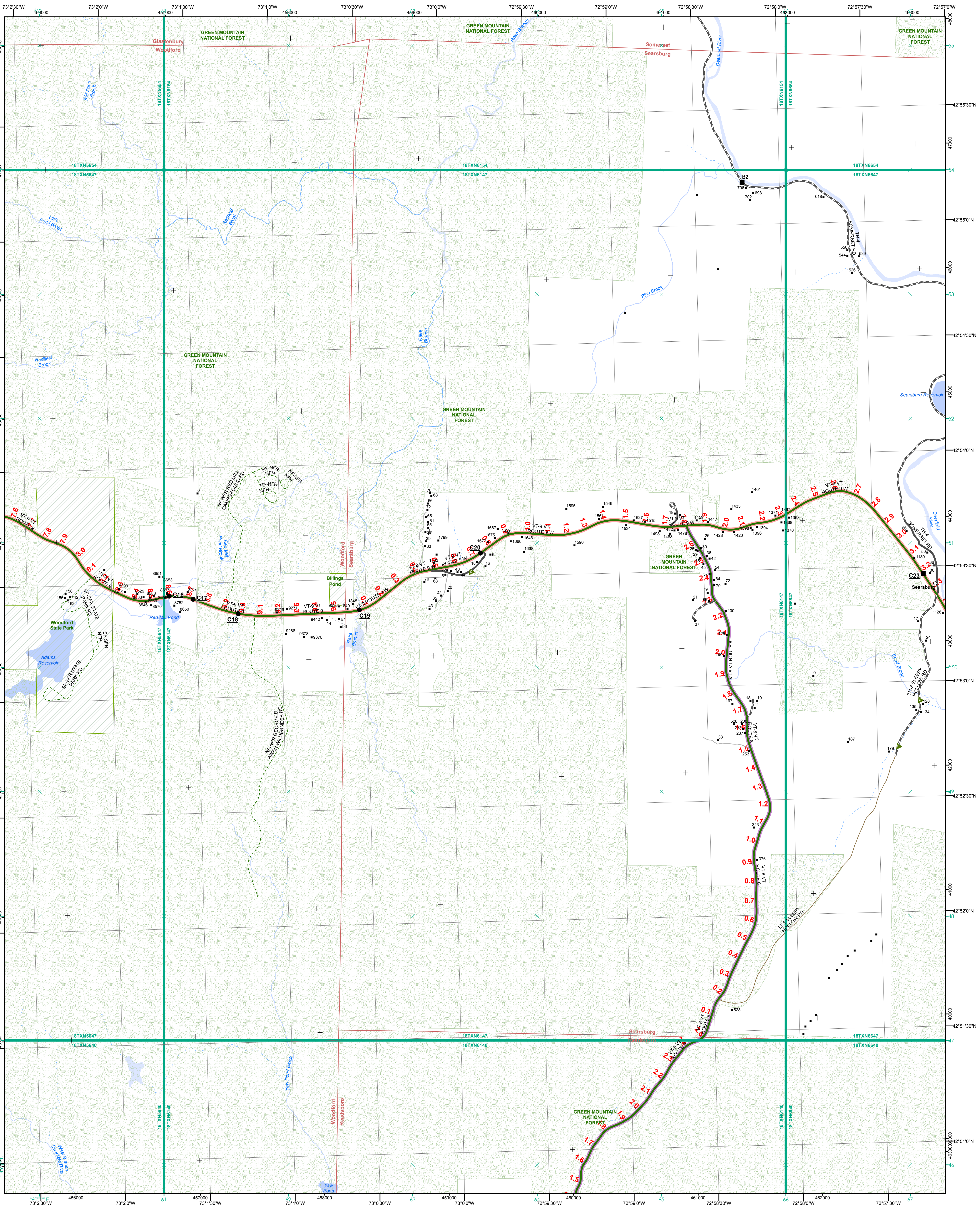
Sheet ID: **XN6140**

District: **1**

**TOWNS INCLUDED ON SHEET**

Readsboro  
 Searsburg  
 Stamford  
 Woodford





- Interstate
- Interstate Ramp
- Divided U.S. Highway
- U.S. Highway Ramp
- U.S. Highway
- State Highway - Paved
- State Highway - Gravel
- State Highway Ramp - Paved
- Class 1 - Paved
- Class 2 - Paved
- Class 2 - Gravel
- Class 3 - Graded Earth
- Class 3 - Gravel
- Class 3 - Graded Earth
- Class 3 - Unimproved / Primitive
- Class 4 - Paved
- Class 4 - Gravel
- Class 4 - Graded Earth
- Class 4 - Unimproved / Primitive
- Class 4 - Impassable or Untraveled
- National or State Forest Highway
- Legal Trail
- Unconfirmed Legal Trail
- Private
- Discontinued
- Winter Road Closure

**Functional Class**

- 2 - Principal Arterial - Other Freeway
- 3 - Principal Arterial - Other
- 4 - Minor Arterial
- 5 - Major Collector
- 6 - Minor Collector

**Railroad**

- Railroad
- Rail Trail
- Airport

**Bridge-Culvert**

- State/Town Bridge or Culvert Greater than 20'
- State Bridge or Culvert 6' - 20'
- Bike Path Structure
- Town Bridge 6' - 20'
- Town Culvert 6' - 20'
- VTTrans Maintenance District Office
- Named Lake-Pond
- Unnamed Lake-Pond
- Named River-Stream
- Unnamed River-Stream
- Public Land - State/Municipal
- Private
- Green Mountain National Forest
- District Boundary
- Town Boundary

**2.2 Distance along linear referenced highway (route log measure)**

**B20 / C20** State Bridge or Culvert Identifier  
**B20 / C20** Town Bridge or Culvert Identifier

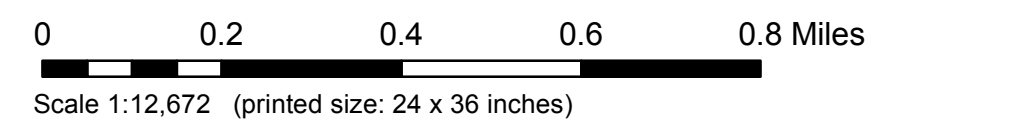
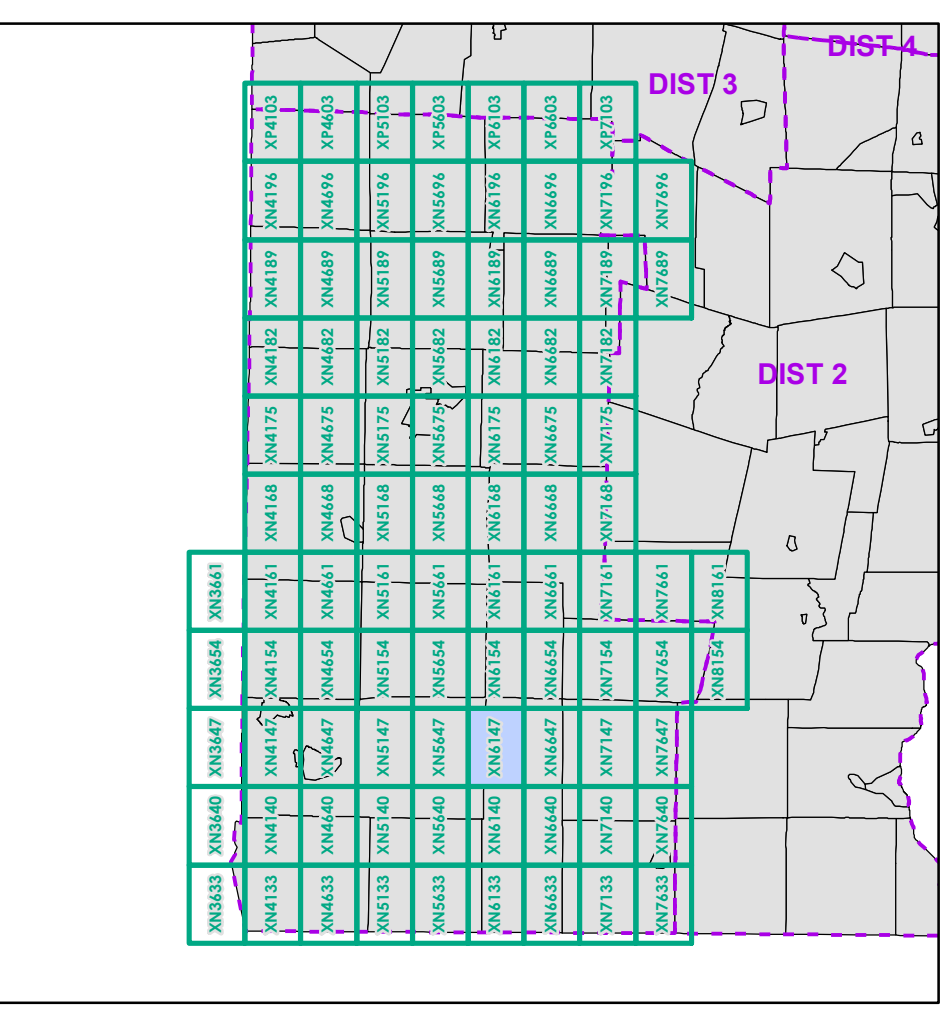
1,000 meter US National Grid  
 North American Datum 1983  
 Grid Zone Designation: 18T

Vermont State Plane Coordinate System  
 North American Datum of 1983  
 SPCS\_Zone\_Identifier: 4400  
 Geodetic Reference System 80  
 500-meter grid, Easting - Northing

Map generated: 04 August 2017

Contact information:  
 Vermont Agency of Transportation, Mapping Section  
 1 National Life Drive, Montpelier, VT 05633-5001  
 Telephone: 802-828-2600

This map was funded in part through grants from the Federal Highway Administration, U.S. Department of Transportation. The representation of the authors expressed herein do not necessarily state or reflect those of the U.S. Department of Transportation.



**FIELD ASSESSMENT MAP SERIES**

USNG Page #: **18TXN6147**

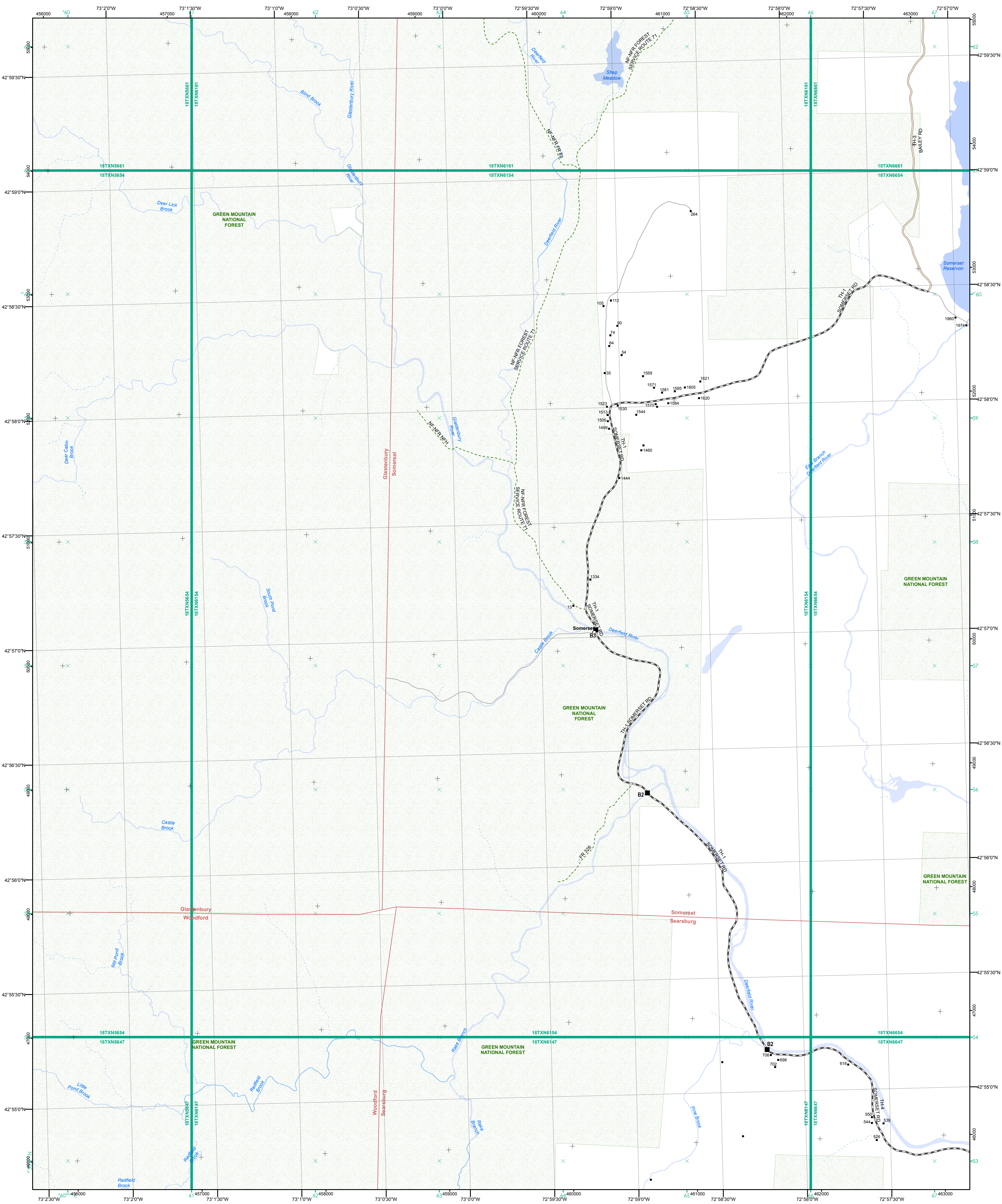
Sheet ID: **XN6147**

District: **1**

**TOWNS INCLUDED ON SHEET**

Glastenbury  
 Readsboro  
 Searsburg  
 Somerset  
 Woodford





- Interstate
- Interstate Ramp
- Divided U.S. Highway
- U.S. Highway Ramp
- U.S. Highway
- State Highway - Paved
- State Highway - Gravel
- State Highway Ramp - Paved
- Class 1 - Paved
- Class 2 - Paved
- Class 2 - Gravel
- Class 3 - Graded Earth
- Class 3 - Gravel
- Class 3 - Graded Earth
- Class 3 - Unimproved / Primitive
- Class 4 - Paved
- Class 4 - Gravel
- Class 4 - Graded Earth
- Class 4 - Unimproved / Primitive
- Class 4 - Impassable or Untraveled
- National or State Forest Highway
- Legal Trail
- Unconfirmed Legal Trail
- Private
- Discontinued
- Winter Road Closure

**Functional Class**

- 2 - Principal Arterial - Other Freeway
- 3 - Principal Arterial - Other
- 4 - Minor Arterial
- 5 - Major Collector
- 6 - Minor Collector

**Railroad**

- Railroad
- Rail Trail
- Airport

**Bridge-Culvert**

- State/Town Bridge or Culvert greater than 20'
- State Bridge or Culvert 6' - 20'
- Bike Path Structure
- ▲ Town Bridge 6' - 20'
- ▲ Town Culvert 6' - 20'
- D VTtrans Maintenance District Office
- Named Lake-Pond
- Unnamed Lake-Pond
- Named River-Stream
- Unnamed River-Stream
- Public Land - State/Municipal
- Green Mountain National Forest
- District Boundary
- Town Boundary

**2.2 Distance along linear referenced highway (route log measure)**

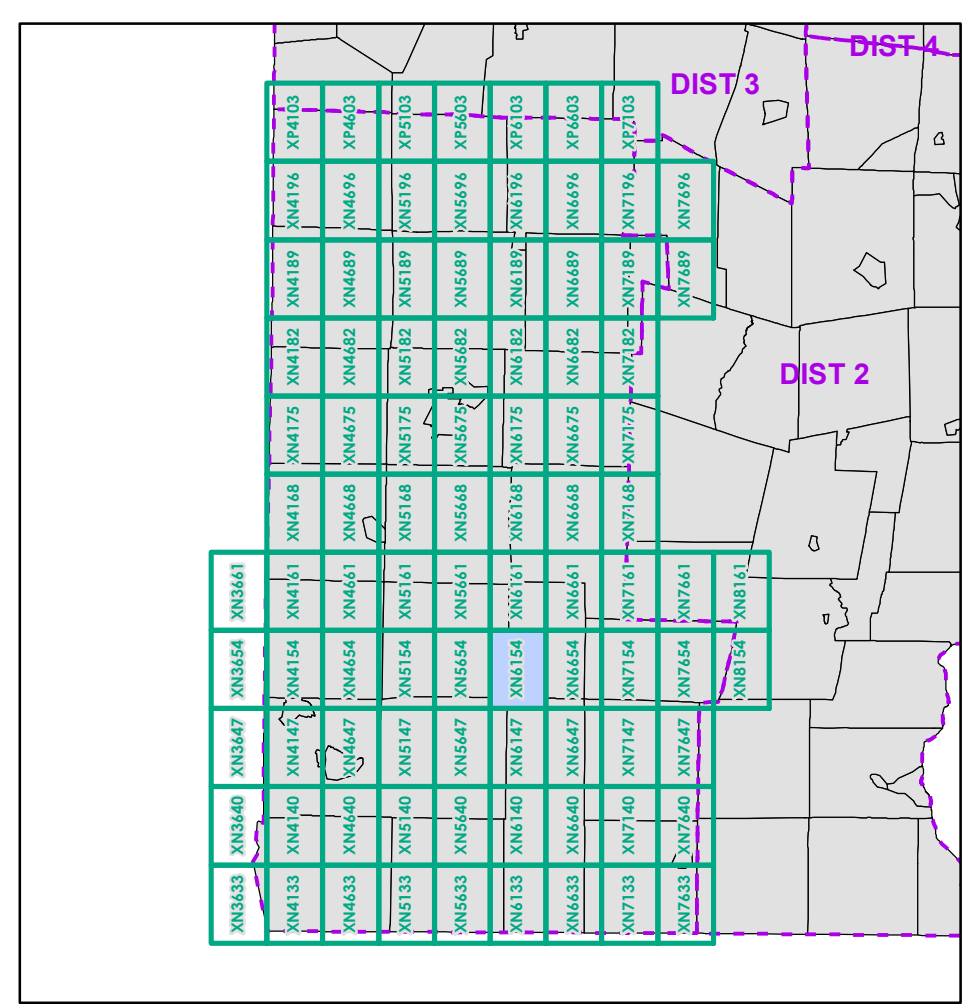
**B20 / C20** State Bridge or Culvert Identifier  
**B20 / C20** Town Bridge or Culvert Identifier

1,000 meter US National Grid  
 North American Datum 1983  
 Grid Zone Designation: 18T  
 Vermont State Plane Coordinate System  
 North American Datum of 1983  
 SPCS\_Zone\_Identifier: 4400  
 Geodetic Reference System 80  
 500-meter grid, Easting - Northing

Map generated: 04 August 2017

Contact information:  
 Vermont Agency of Transportation, Mapping Section  
 1 National Life Drive, Montpelier, VT 05633-5001  
 Telephone: 802-828-2600

This map was funded in part through grants from the Federal Highway Administration, U.S. Department of Transportation. The representation of the authors expressed herein do not necessarily state or reflect those of the U.S. Department of Transportation.

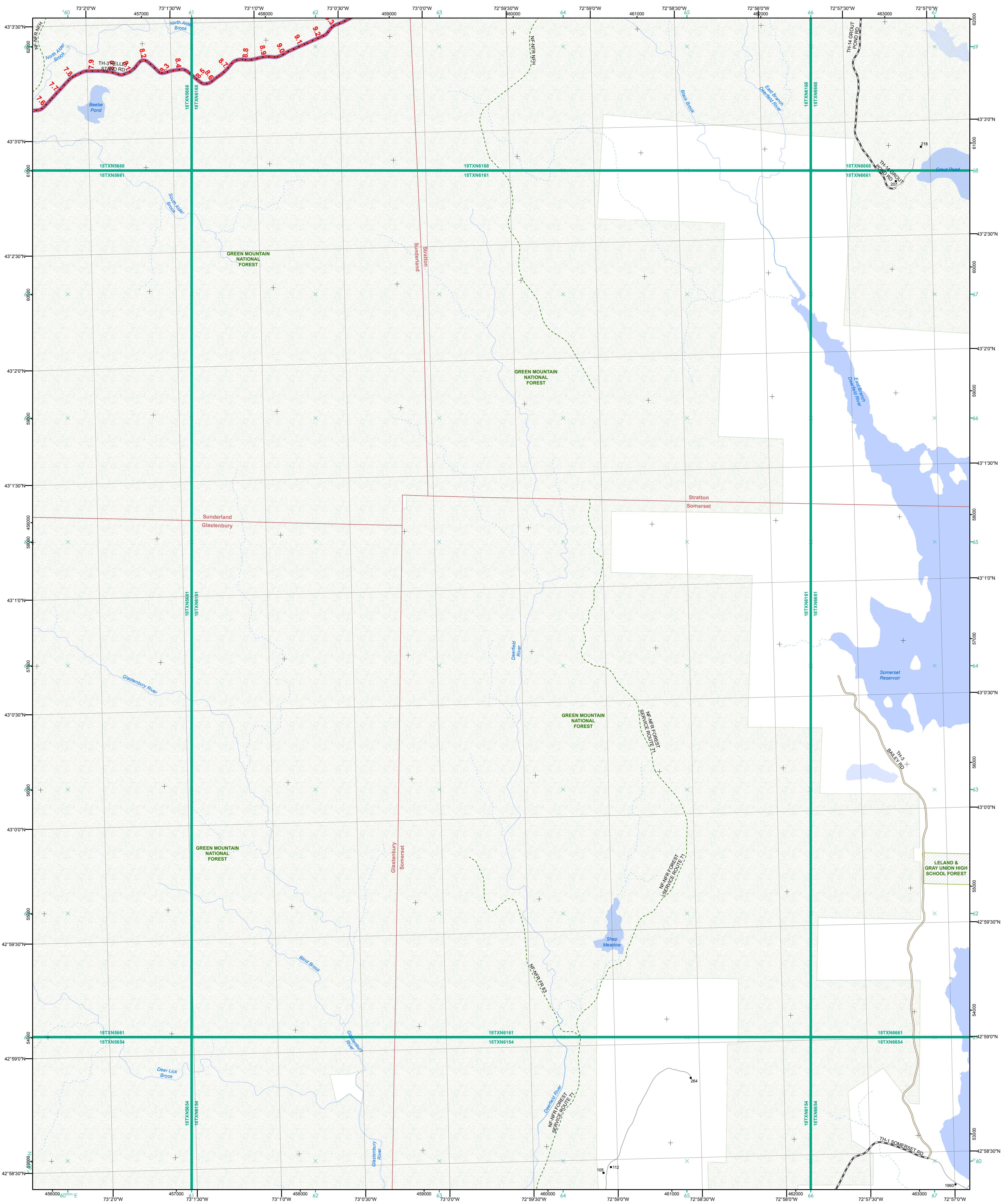


0 0.2 0.4 0.6 0.8 Miles  
 Scale 1:12,672 (printed size: 24 x 36 inches)

**FIELD ASSESSMENT MAP SERIES**  
 USNG Page #: 18TXN6154  
 Sheet ID: XN6154  
 District: 1

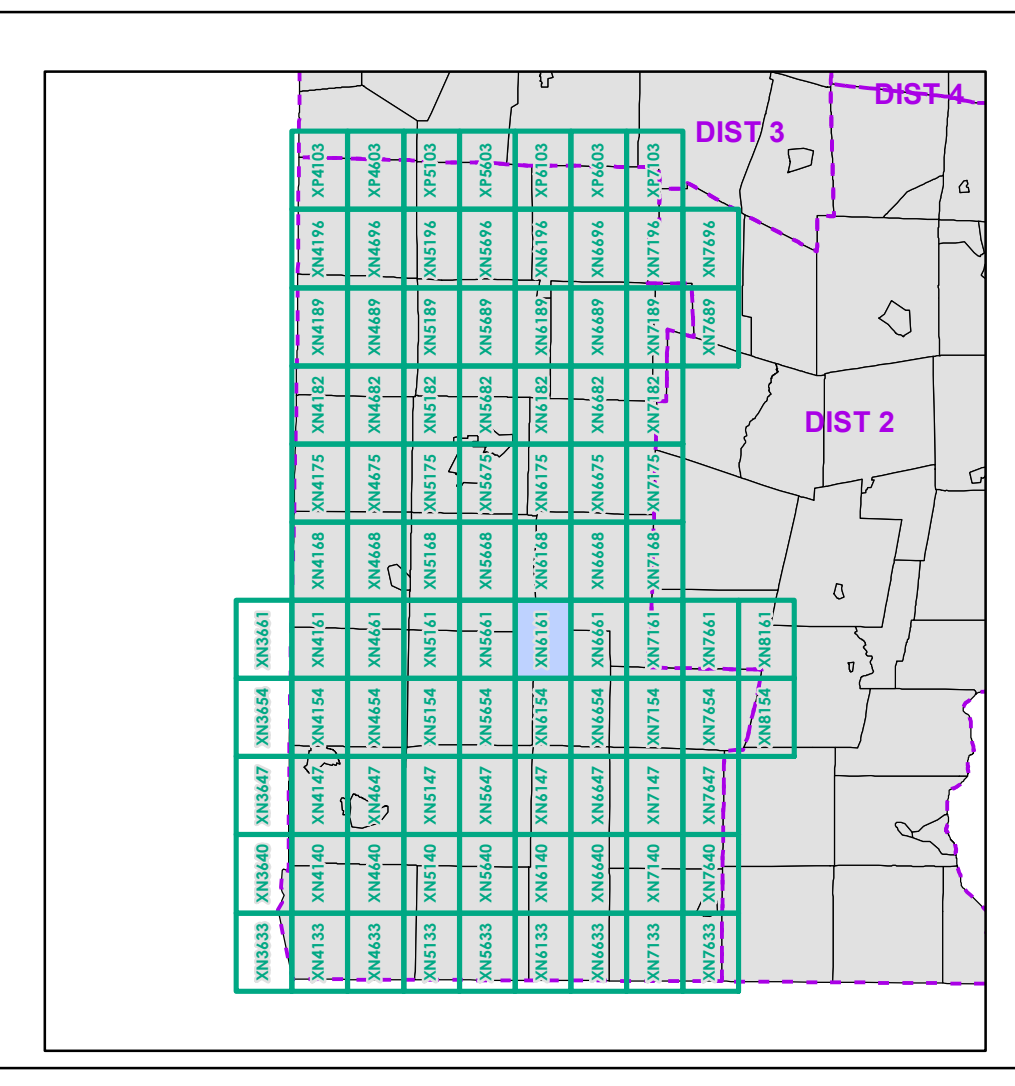
**TOWNS INCLUDED ON SHEET**  
 Glastenbury  
 Searsburg  
 Somers  
 Woodford





- Interstate
- Interstate Ramp
- Divided U.S. Highway
- U.S. Highway Ramp
- U.S. Highway
- State Highway - Paved
- State Highway - Gravel
- State Highway Ramp - Paved
- Class 1 - Paved
- Class 2 - Paved
- Class 2 - Gravel
- Class 3 - Graded Earth
- Class 3 - Gravel
- Class 3 - Graded Earth
- Class 3 - Unimproved / Primitive
- Class 4 - Paved
- Class 4 - Gravel
- Class 4 - Graded Earth
- Class 4 - Unimproved / Primitive
- Class 4 - Impassable or Untraveled
- National or State Forest Highway
- Legal Trail
- Unconfirmed Legal Trail
- Private
- Discontinued
- Winter Road Closure

- Functional Class**
- 2 - Principal Arterial - Other Freeway
  - 3 - Principal Arterial - Other
  - 4 - Minor Arterial
  - 5 - Minor Collector
  - 6 - Minor Collector
- Railroad**
- Railroad
  - Rail Trail
  - Airport
- Bridge-Culvert**
- State/Town Bridge or Culvert Greater than 20'
  - State Bridge or Culvert 6' - 20'
  - Bike Path Structure
  - Town Bridge 6' - 20'
  - Town Culvert 6' - 20'
  - VTrans Maintenance District Office
  - Named Lake-Pond
  - Unnamed Lake-Pond
  - Named River-Stream
  - Unnamed River-Stream
  - Public Land - State/Municipal
  - Green Mountain National Forest
  - Private
  - District Boundary
  - Town Boundary
- 2.2 Distance along linear referenced highway (route log measure)**
- B20 / C20** State Bridge or Culvert Identifier  
**B20 / C20** Town Bridge or Culvert Identifier
- 1,000 meter US National Grid  
 North American Datum 1983  
 Grid Zone Designation: 18T  
 Vermont State Plane Coordinate System  
 North American Datum of 1983  
 SPCS\_Zone\_Identifier: 4400  
 Geodetic Reference System 80  
 500-meter grid, Easting - Northing
- Map generated: 04 August 2017
- Contact information:  
 Vermont Agency of Transportation, Mapping Section  
 1 National Life Drive, Montpelier, VT 05633-5001  
 Telephone: 802-828-2600
- This map was funded in part through grants from the Federal Highway Administration, U.S. Department of Transportation. The representation of the authors expressed herein do not necessarily state or reflect those of the U.S. Department of Transportation.

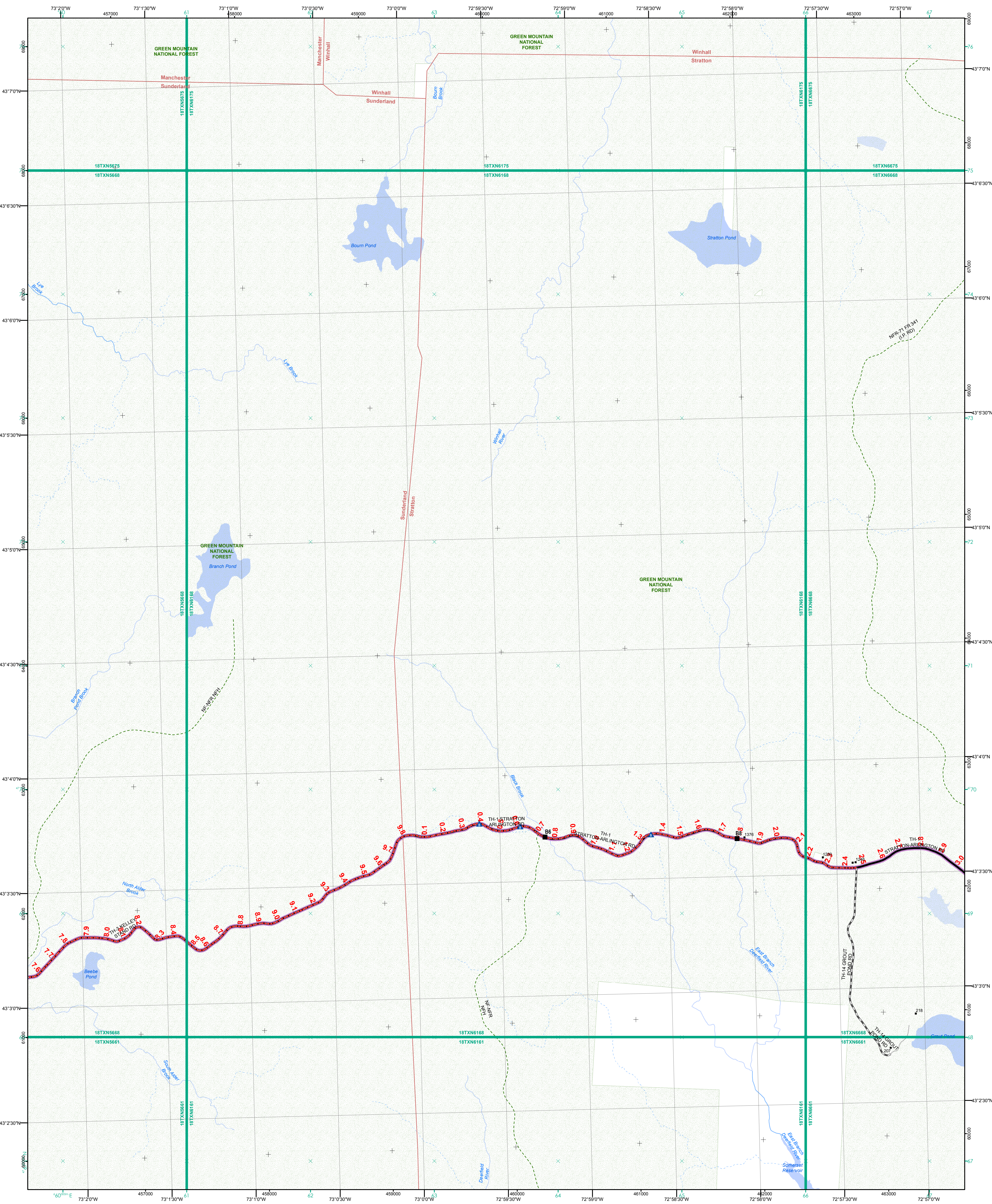


0 0.2 0.4 0.6 0.8 Miles  
 Scale 1:12,672 (printed size: 24 x 36 inches)

**FIELD ASSESSMENT MAP SERIES**  
 USNG Page #: 18TXN6161  
 Sheet ID: XN6161  
 District: 1

**TOWNS INCLUDED ON SHEET**  
 Glensbury  
 Somerset  
 Stratton  
 Sunderland





- Interstate
- Interstate Ramp
- Divided U.S. Highway
- U.S. Highway Ramp
- U.S. Highway
- State Highway - Paved
- State Highway - Gravel
- State Highway Ramp - Paved
- Class 1 - Paved
- Class 2 - Paved
- Class 2 - Gravel
- Class 3 - Graded Earth
- Class 3 - Gravel
- Class 3 - Graded Earth
- Class 3 - Unimproved / Primitive
- Class 4 - Paved
- Class 4 - Gravel
- Class 4 - Graded Earth
- Class 4 - Unimproved / Primitive
- Class 4 - Impassable or Untraveled
- National or State Forest Highway
- Legal Trail
- Unconfirmed Legal Trail
- Private
- Discontinued
- Winter Road Closure

**Functional Class**

- 2 - Principal Arterial - Other Freeway
- 3 - Principal Arterial - Other
- 4 - Minor Arterial
- 5 - Major Collector
- 6 - Minor Collector

**Railroad**

- Railroad
- Rail Trail
- Airport

**Bridge-Culvert**

- State/Town Bridge or Culvert Greater than 20'
- State Bridge or Culvert 6' - 20'
- Bike Path Structure
- Town Bridge 6' - 20'
- Town Culvert 6' - 20'
- VT Trans Maintenance District Office

**Named Lake-Pond**

- Named Lake-Pond
- Unnamed Lake-Pond
- Named River-Stream
- Unnamed River-Stream
- Public Land - State/Municipal
- Green Mountain National Forest
- District Boundary
- Town Boundary

**2.2 Distance along linear referenced highway (route log measure)**

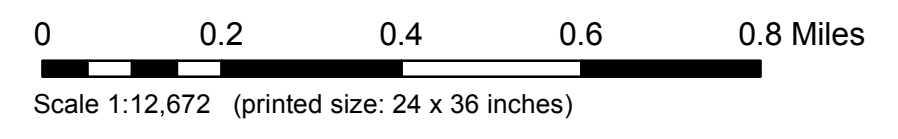
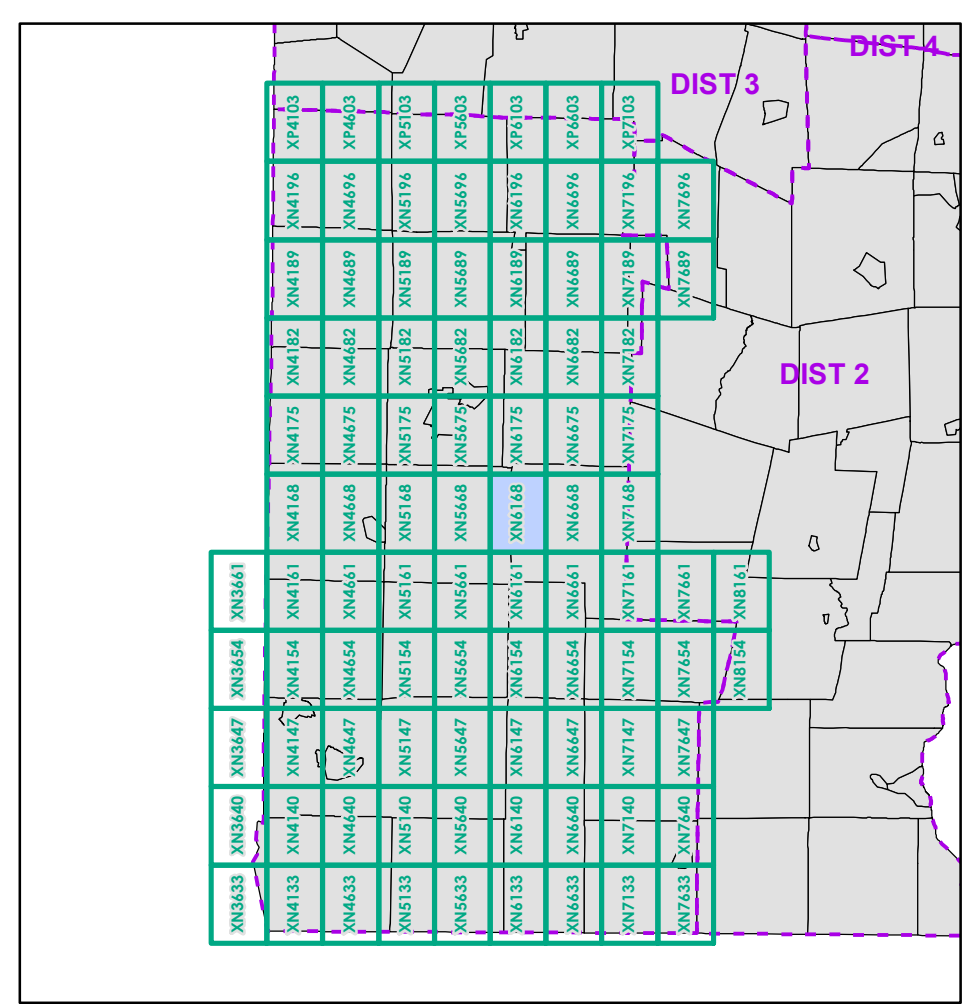
**B20 / C20** State Bridge or Culvert Identifier  
**B20 / C20** Town Bridge or Culvert Identifier

1,000 meter US National Grid  
 North American Datum 1983  
 Grid Zone Designation: 18T  
 Vermont State Plane Coordinate System  
 North American Datum of 1983  
 SPCS\_Zone\_Identifier: 4400  
 Geodetic Reference System 80  
 500-meter grid, Easting - Northing

Map generated: 04 August 2017

Contact information:  
 Vermont Agency of Transportation, Mapping Section  
 1 National Life Drive, Montpelier, VT 05633-5001  
 Telephone: 802-828-2600

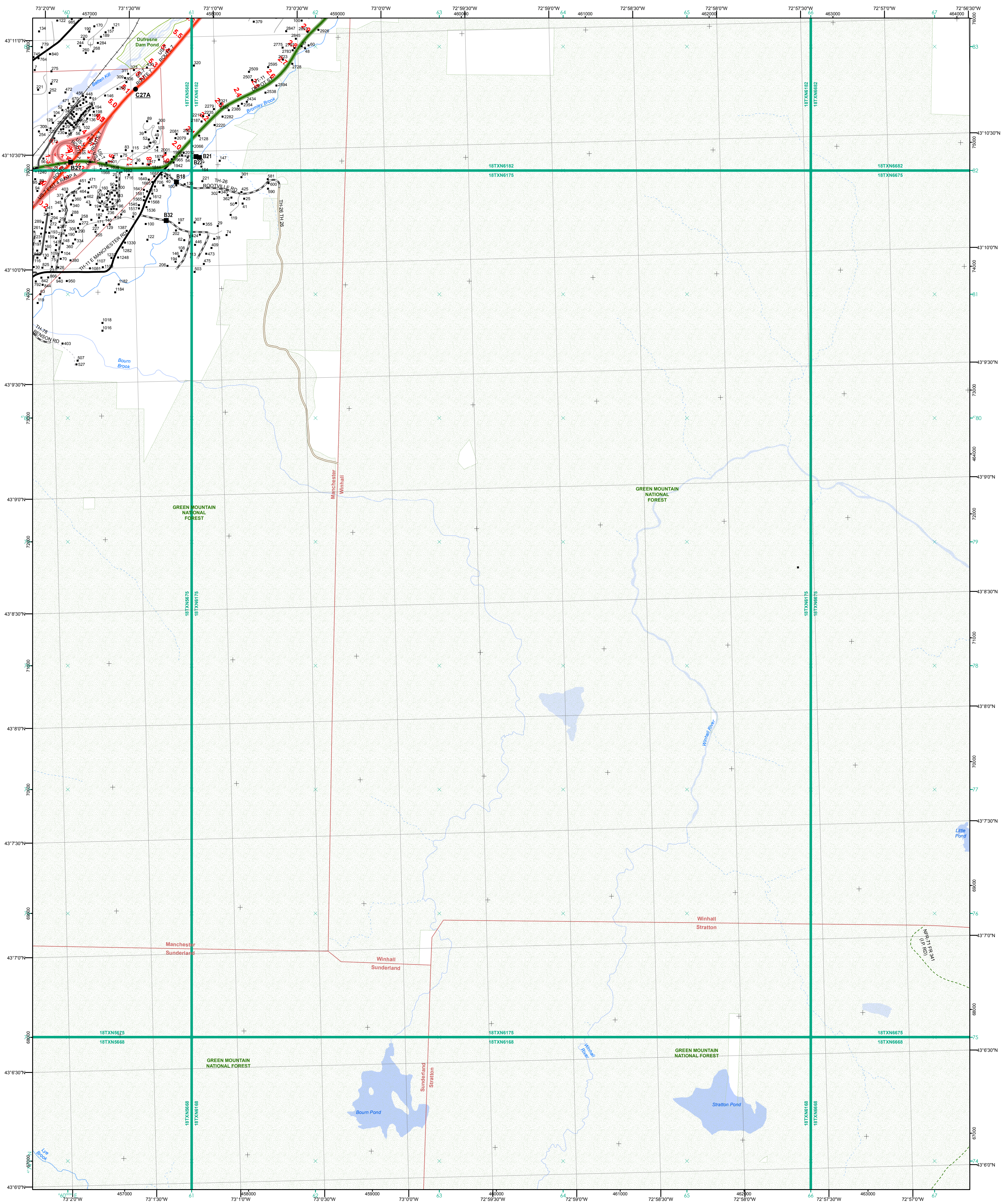
This map was funded in part through grants from the Federal Highway Administration, U.S. Department of Transportation. The representation of the authors expressed herein do not necessarily state or reflect those of the U.S. Department of Transportation.



**FIELD ASSESSMENT MAP SERIES**  
 USNG Page #: 18TXN6168  
 Sheet ID: XN6168  
 District: 1

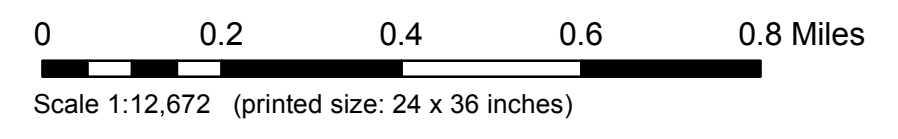
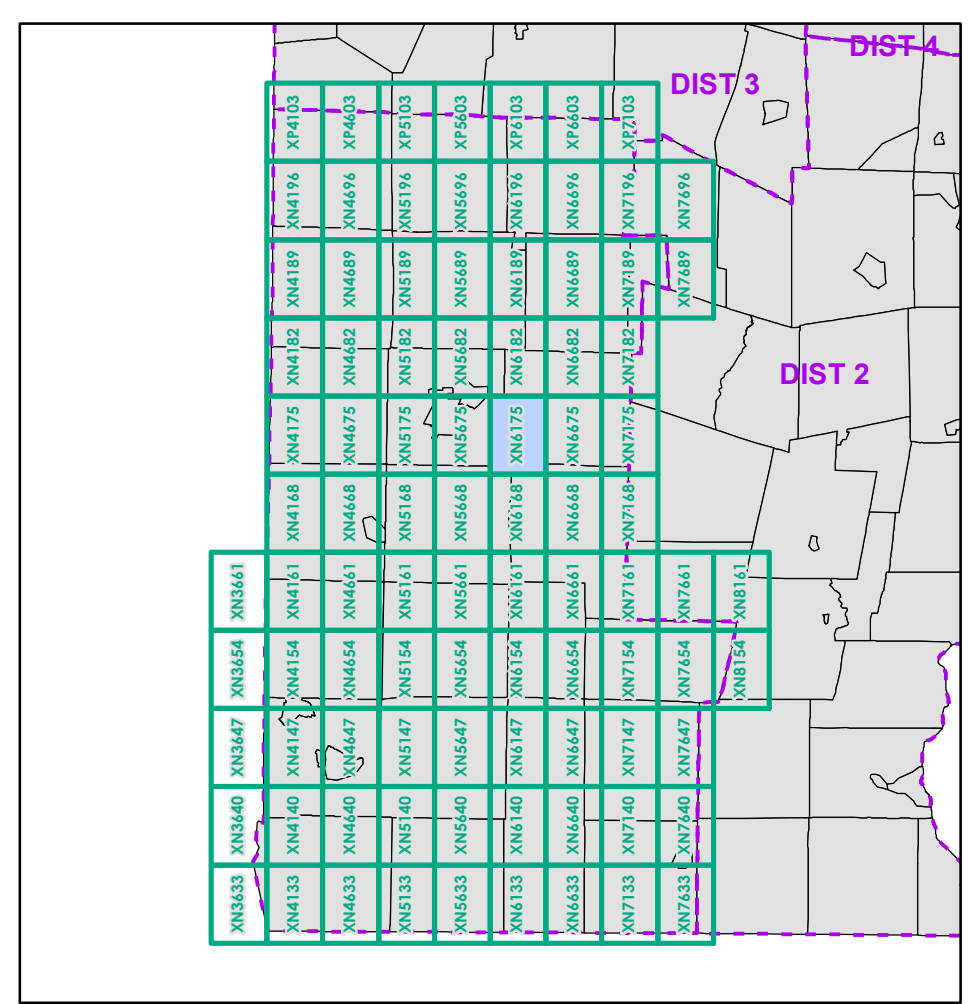
**TOWNS INCLUDED ON SHEET**  
 Manchester  
 Stratton  
 Sunderland  
 Winhall





- Interstate
- Interstate Ramp
- Divided U.S. Highway
- U.S. Highway Ramp
- U.S. Highway
- State Highway - Paved
- State Highway - Gravel
- State Highway Ramp - Paved
- Class 1 - Paved
- Class 2 - Paved
- Class 2 - Gravel
- Class 3 - Paved
- Class 3 - Gravel
- Class 3 - Graded Earth
- Class 3 - Unimproved / Primitive
- Class 4 - Paved
- Class 4 - Gravel
- Class 4 - Graded Earth
- Class 4 - Unimproved / Primitive
- Class 4 - Impassable or Untraveled
- National or State Forest Highway
- Legal Trail
- Unconfirmed Legal Trail
- Private
- Discontinued
- Winter Road Closure

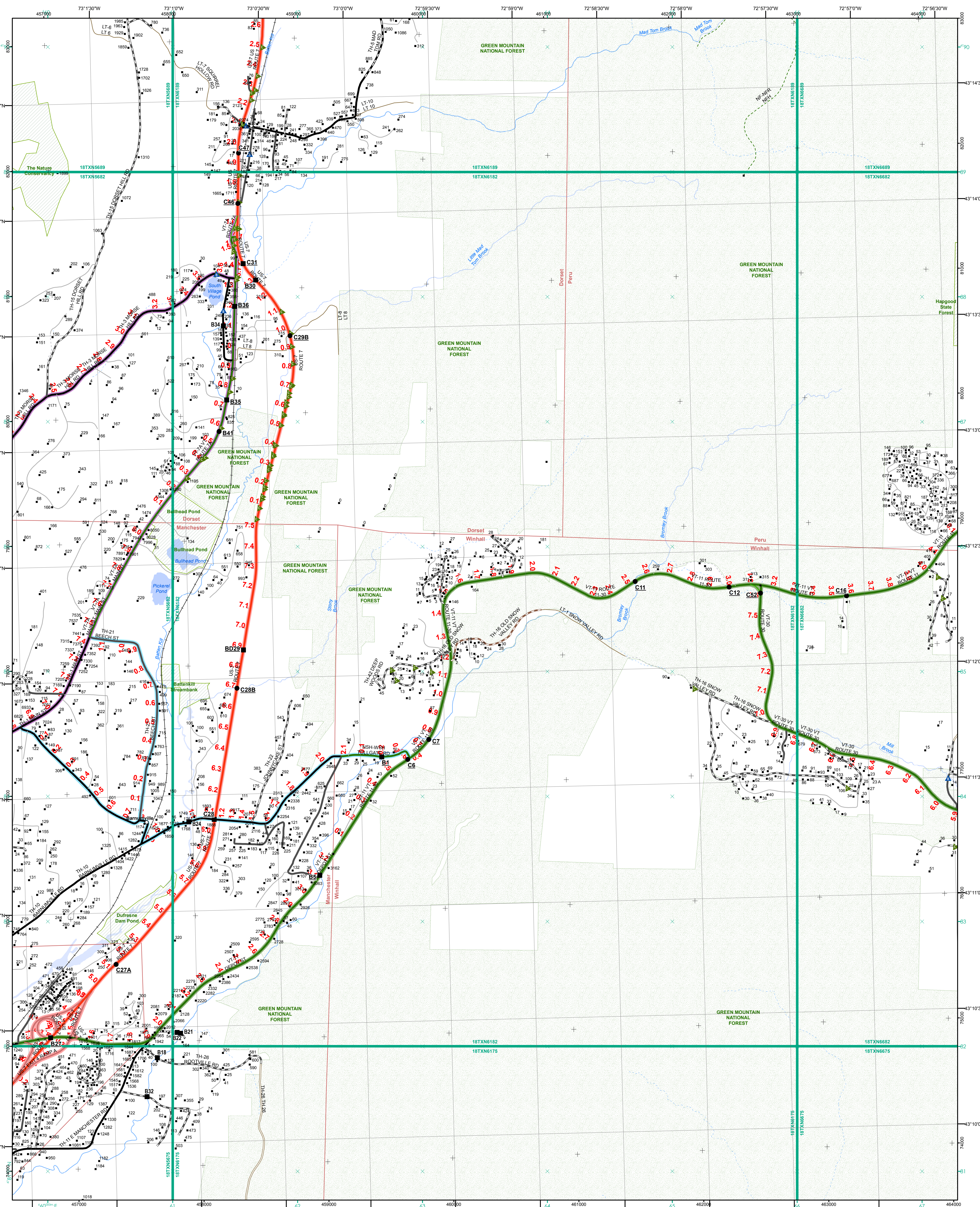
- Functional Class**
- 2 - Principal Arterial - Other Freeway
  - 3 - Principal Arterial - Other
  - 4 - Minor Arterial
  - 5 - Major Collector
  - 6 - Minor Collector
- Railroad**
- Railroad
  - Rail Trail
  - Airport
- Bridge-Culvert**
- State/Town Bridge or Culvert Greater than 20'
  - State Bridge or Culvert 6' - 20'
  - Bike Path Structure
  - ▲ Town Bridge 6' - 20'
  - ▲ Town Culvert 6' - 20'
  - D VTtrans Maintenance District Office
  - Named Lake-Pond
  - Unnamed Lake-Pond
  - Named River-Stream
  - Unnamed River-Stream
  - Public Land - State/Municipal
  - Green Mountain National Forest
  - District Boundary
  - Town Boundary
- 2.2 Distance along linear referenced highway (route log measure)**
- B20 / C20** State Bridge or Culvert Identifier  
**B20 / C20** Town Bridge or Culvert Identifier
- 1,000 meter US National Grid  
 North American Datum 1983  
 Grid Zone Designation: 18T  
 Vermont State Plane Coordinate System  
 North American Datum of 1983  
 SPCS\_Zone\_Identifier: 4400  
 Geodetic Reference System 80  
 500-meter grid, Easting - Northing
- Map generated: 04 August 2017
- Contact information:  
 Vermont Agency of Transportation, Mapping Section  
 1 National Life Drive, Montpelier, VT 05633-5001  
 Telephone: 802-828-2600
- This map was funded in part through grants from the Federal Highway Administration, U.S. Department of Transportation. The representation of the authors expressed herein do not necessarily state or reflect those of the U.S. Department of Transportation.



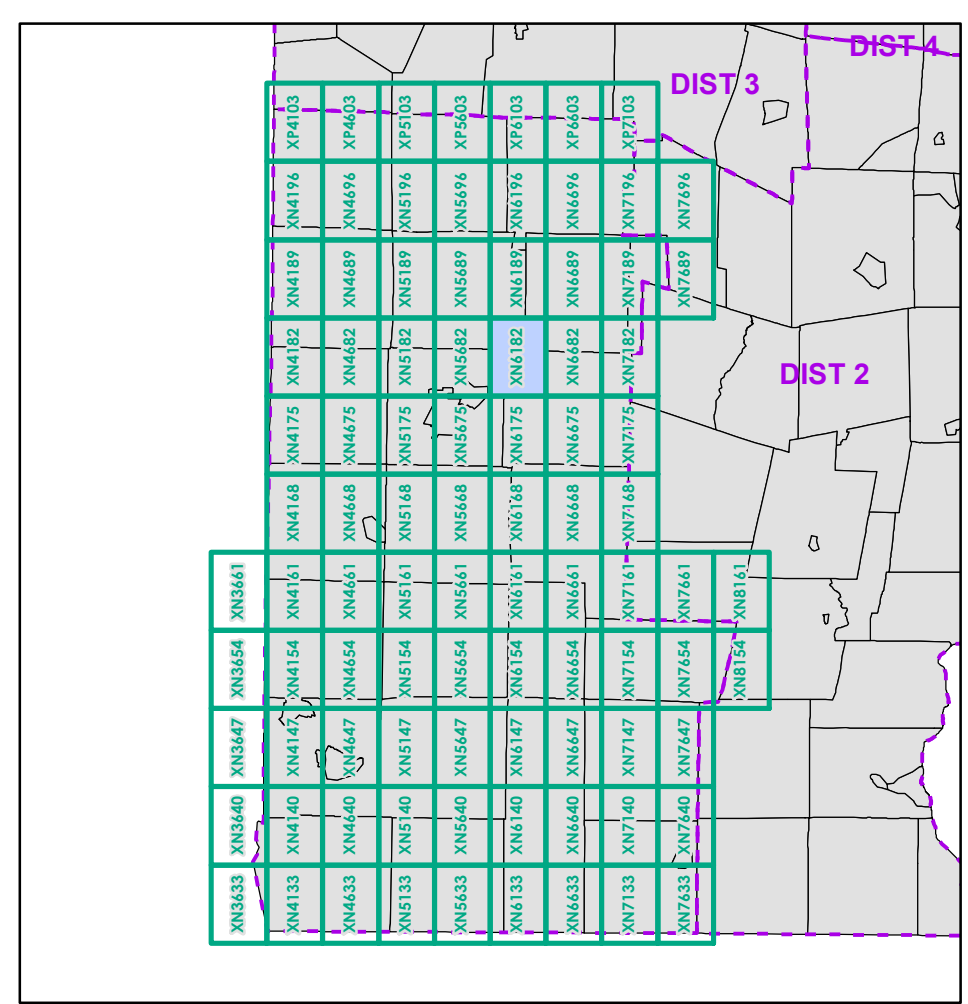
**FIELD ASSESSMENT MAP SERIES**  
 USNG Page #: **18TXN6175**  
 Sheet ID: **XN6175**  
 District: **1**

**TOWNS INCLUDED ON SHEET**  
 Manchester  
 Manchester Center Depot U.C.  
 Stratton  
 Sunderland  
 Winhall





- Interstate
  - Interstate Ramp
  - Divided U.S. Highway
  - U.S. Highway Ramp
  - U.S. Highway
  - State Highway - Paved
  - State Highway - Gravel
  - State Highway Ramp - Paved
  - Class 1 - Paved
  - Class 2 - Paved
  - Class 2 - Gravel
  - Class 2 - Graded Earth
  - Class 3 - Paved
  - Class 3 - Gravel
  - Class 3 - Graded Earth
  - Class 3 - Unimproved / Primitive
  - Class 4 - Paved
  - Class 4 - Gravel
  - Class 4 - Graded Earth
  - Class 4 - Unimproved / Primitive
  - Class 4 - Impassable or Untraveled
  - National or State Forest Highway
  - Legal Trail
  - Unconfirmed Legal Trail
  - Private
  - Discontinued
  - Winter Road Closure
- Functional Class**
- 2 - Principal Arterial - Other Freeway
  - 3 - Principal Arterial - Other
  - 4 - Minor Arterial
  - 5 - Major Collector
  - 6 - Minor Collector
- Railroad**
- Railroad
  - Rail Trail
  - Airport
- Bridge-Culvert**
- State/Town Bridge or Culvert Greater than 20'
  - State Bridge or Culvert 6' - 20'
  - Bike Path Structure
  - Town Bridge 6' - 20'
  - Town Culvert 6' - 20'
  - VTrans Maintenance District Office
  - Named Lake-Pond
  - Unnamed Lake-Pond
  - Named River-Stream
  - Unnamed River-Stream
  - Public Land - State/Municipal
  - Green Mountain National Forest
  - District Boundary
  - Town Boundary
- 2.2 Distance along linear referenced highway (route log measure)  
 B20 / C20 State Bridge or Culvert Identifier  
 B20 / C20 Town Bridge or Culvert Identifier
- 1,000 meter US National Grid  
 North American Datum 1983  
 Grid Zone Designation: 18T  
 Vermont State Plane Coordinate System  
 North American Datum of 1983  
 SPCS\_Zone\_Identifier: 4400  
 Geodetic Reference System 80  
 500-meter grid, Easting - Northing
- Map generated: 04 August 2017
- Contact information:  
 Vermont Agency of Transportation, Mapping Section  
 1 National Life Drive, Montpelier, VT 05633-5001  
 Telephone: 802-828-2600
- This map was funded in part through grants from the Federal Highway Administration, U.S. Department of Transportation. The representation of the authors expressed herein do not necessarily state or reflect those of the U.S. Department of Transportation.

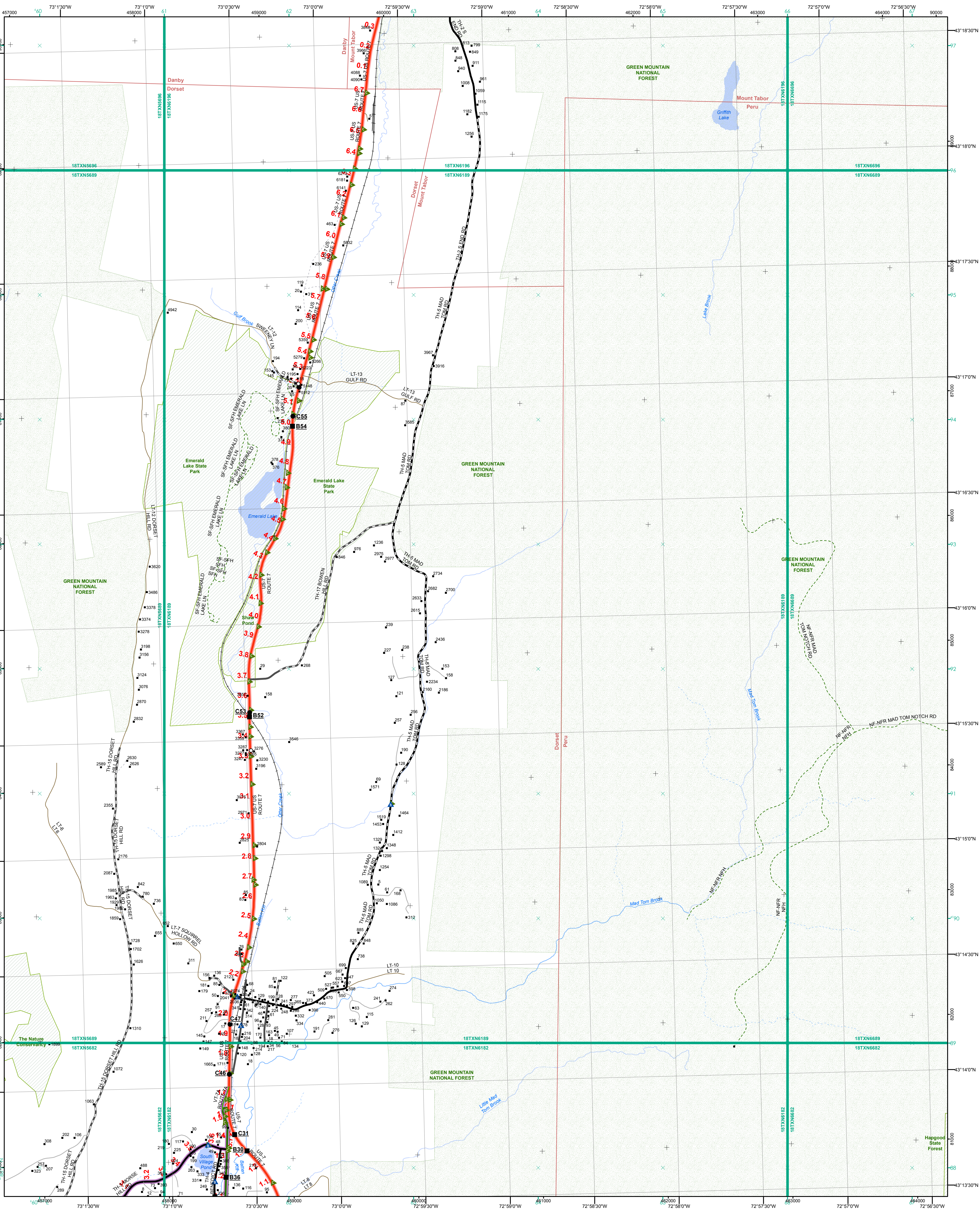


0 0.2 0.4 0.6 0.8 Miles  
 Scale 1:12,672 (printed size: 24 x 36 inches)

**FIELD ASSESSMENT MAP SERIES**  
 USNG Page #: 18TXN6182  
 Sheet ID: XN6182  
 District: 1

**TOWNS INCLUDED ON SHEET**  
 Dorset  
 Manchester  
 Manchester Center Depot U.C.  
 Peru  
 Winhall





- Interstate
- Interstate Ramp
- Divided U.S. Highway
- U.S. Highway Ramp
- U.S. Highway
- State Highway - Paved
- State Highway - Gravel
- State Highway Ramp - Paved
- Class 1 - Paved
- Class 2 - Paved
- Class 2 - Graded Earth
- Class 3 - Paved
- Class 3 - Gravel
- Class 3 - Graded Earth
- Class 3 - Unimproved / Primitive
- Class 4 - Paved
- Class 4 - Gravel
- Class 4 - Graded Earth
- Class 4 - Unimproved / Primitive
- Class 4 - Impassable or Untraveled
- National or State Forest Highway
- Legal Trail
- Unconfirmed Legal Trail
- Private
- Discontinued
- Winter Road Closure

- Functional Class**
- 2 - Principal Arterial - Other Freeway
- 3 - Principal Arterial - Other
- 4 - Minor Arterial
- 5 - Major Collector
- 6 - Minor Collector
- Railroad**
- Railroad
- Rail Trail
- Airport
- Bridge-Culvert**
- State/Town Bridge or Culvert Greater than 20'
- State Bridge or Culvert 6' - 20'
- Bike Path Structure
- ▲ Town Bridge 6' - 20'
- ▲ Town Culvert 6' - 20'
- D VT Trans Maintenance District Office
- Named Lake-Pond
- Unnamed Lake-Pond
- Named River-Stream
- Unnamed River-Stream
- Public Land - State/Municipal
- Green Mountain National Forest
- District Boundary
- Town Boundary

2.2 Distance along linear referenced highway (route log measure)

B20 / C20 State Bridge or Culvert Identifier  
B20 / C20 Town Bridge or Culvert Identifier

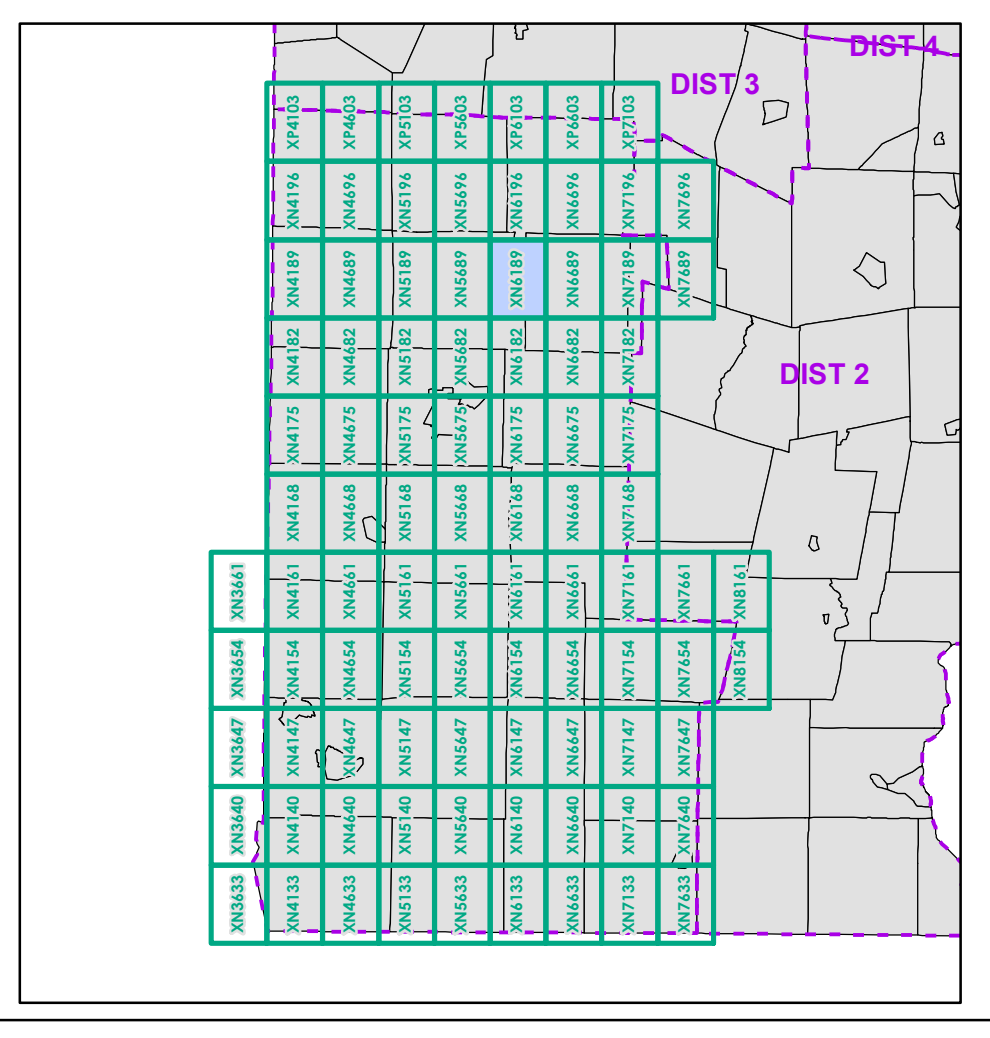
1,000 meter US National Grid  
 North American Datum 1983  
 Grid Zone Designation: 18T

Vermont State Plane Coordinate System  
 North American Datum of 1983  
 SPCS\_Zone\_Identifier: 4400  
 Geoidetic Reference System 80  
 500-meter grid, Easting - Northing

Map generated: 04 August 2017

Contact information:  
 Vermont Agency of Transportation, Mapping Section  
 1 National Life Drive, Montpelier, VT 05633-5001  
 Telephone: 802-828-2600

This map was funded in part through grants from the Federal Highway Administration, U.S. Department of Transportation. The representation of the authors expressed herein do not necessarily state or reflect those of the U. S. Department of Transportation.

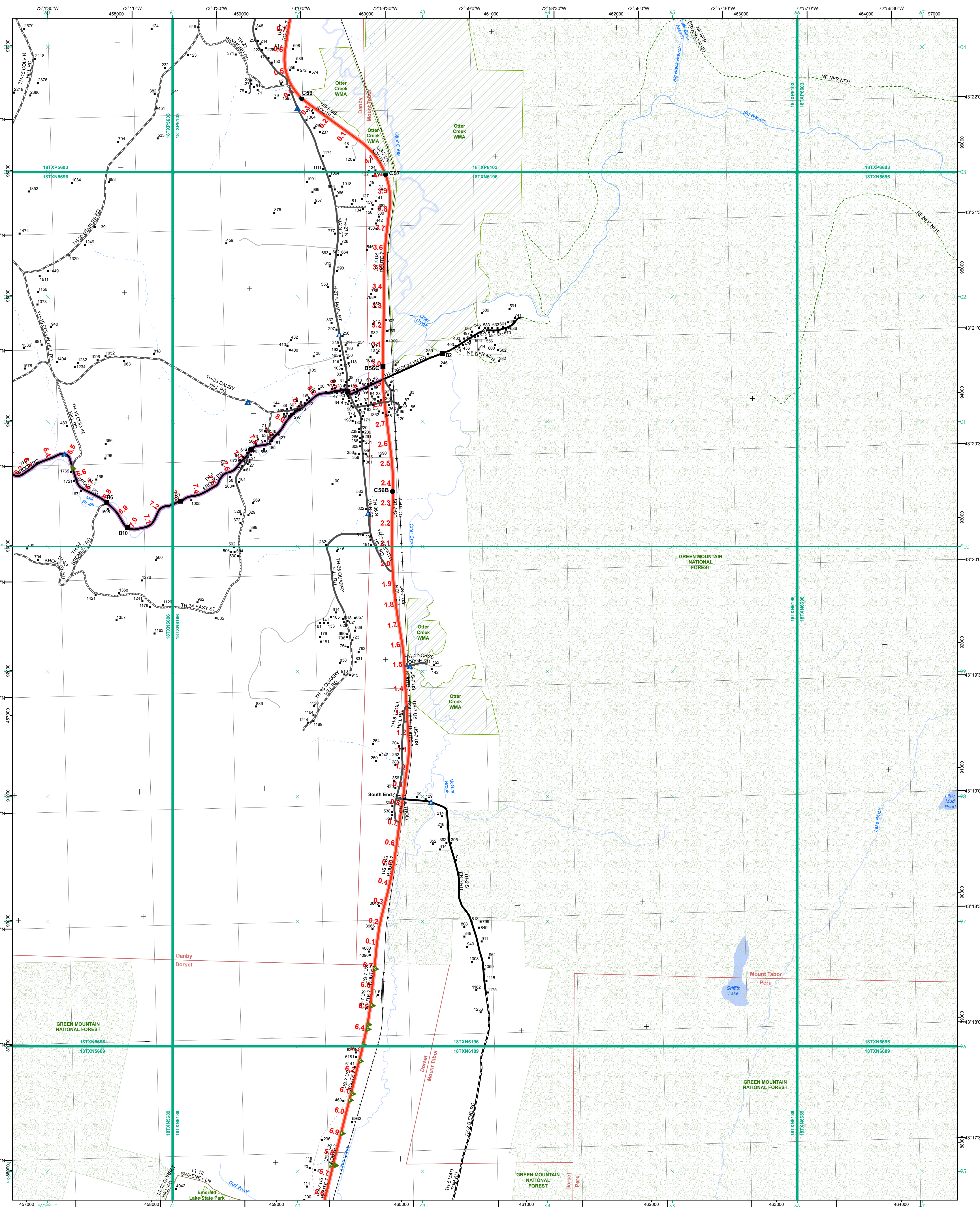


0 0.2 0.4 0.6 0.8 Miles  
 Scale 1:12,672 (printed size: 24 x 36 inches)

**FIELD ASSESSMENT MAP SERIES**  
 USNG Page #: 18TXN6189  
 Sheet ID: XN6189  
 District: 1

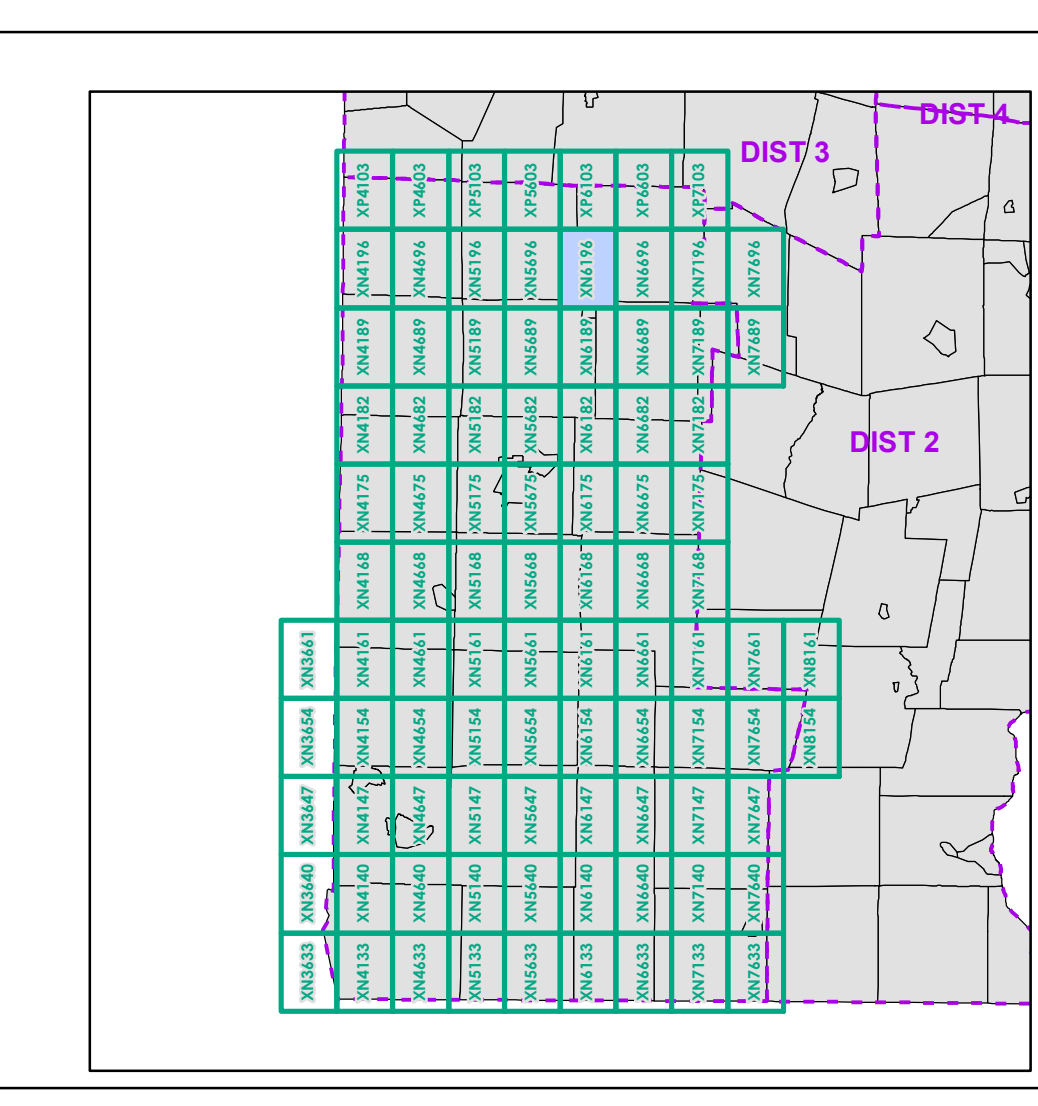
**TOWNS INCLUDED ON SHEET**  
 Danby  
 Dorset  
 Mount Tabor  
 Peru





- Interstate
- Interstate Ramp
- Divided U.S. Highway
- U.S. Highway Ramp
- U.S. Highway
- State Highway - Paved
- State Highway - Gravel
- State Highway Ramp - Paved
- Class 1 - Paved
- Class 2 - Paved
- Class 2 - Gravel
- Class 3 - Paved
- Class 3 - Gravel
- Class 3 - Graded Earth
- Class 3 - Unimproved / Primitive
- Class 4 - Paved
- Class 4 - Gravel
- Class 4 - Graded Earth
- Class 4 - Unimproved / Primitive
- Class 4 - Impassable or Untraveled
- National or State Forest Highway
- Legal Trail
- Unconfirmed Legal Trail
- Private
- Discontinued
- Winter Road Closure

- Functional Class**
- 2 - Principal Arterial - Other Freeway
  - 3 - Principal Arterial - Other
  - 4 - Minor Arterial
  - 5 - Major Collector
  - 6 - Minor Collector
- Railroad**
- Railroad
  - Rail Trail
  - Airport
- Bridge-Culvert**
- State/Town Bridge or Culvert Greater than 20'
  - State Bridge or Culvert 6' - 20'
  - Bike Path Structure
  - ▲ Town Bridge 6' - 20'
  - ▲ Town Culvert 6' - 20'
  - D VTrans Maintenance District Office
- Other Features**
- Named Lake-Pond
  - Unnamed Lake-Pond
  - Named River-Stream
  - Unnamed River-Stream
  - Public Land - State/Municipal
  - Green Mountain National Forest
  - District Boundary
  - Town Boundary
- Map generated: 04 August 2017
- Contact information:  
 Vermont Agency of Transportation, Mapping Section  
 1 National Life Drive, Montpelier, VT 05633-5001  
 Telephone: 802-828-2600
- This map was funded in part through grants from the Federal Highway Administration, U.S. Department of Transportation. The representation of the authors expressed herein do not necessarily state or reflect those of the U.S. Department of Transportation.



0 0.2 0.4 0.6 0.8 Miles

Scale 1:12,672 (printed size: 24 x 36 inches)

**FIELD ASSESSMENT MAP SERIES**

USNG Page #: **18TXN6196**

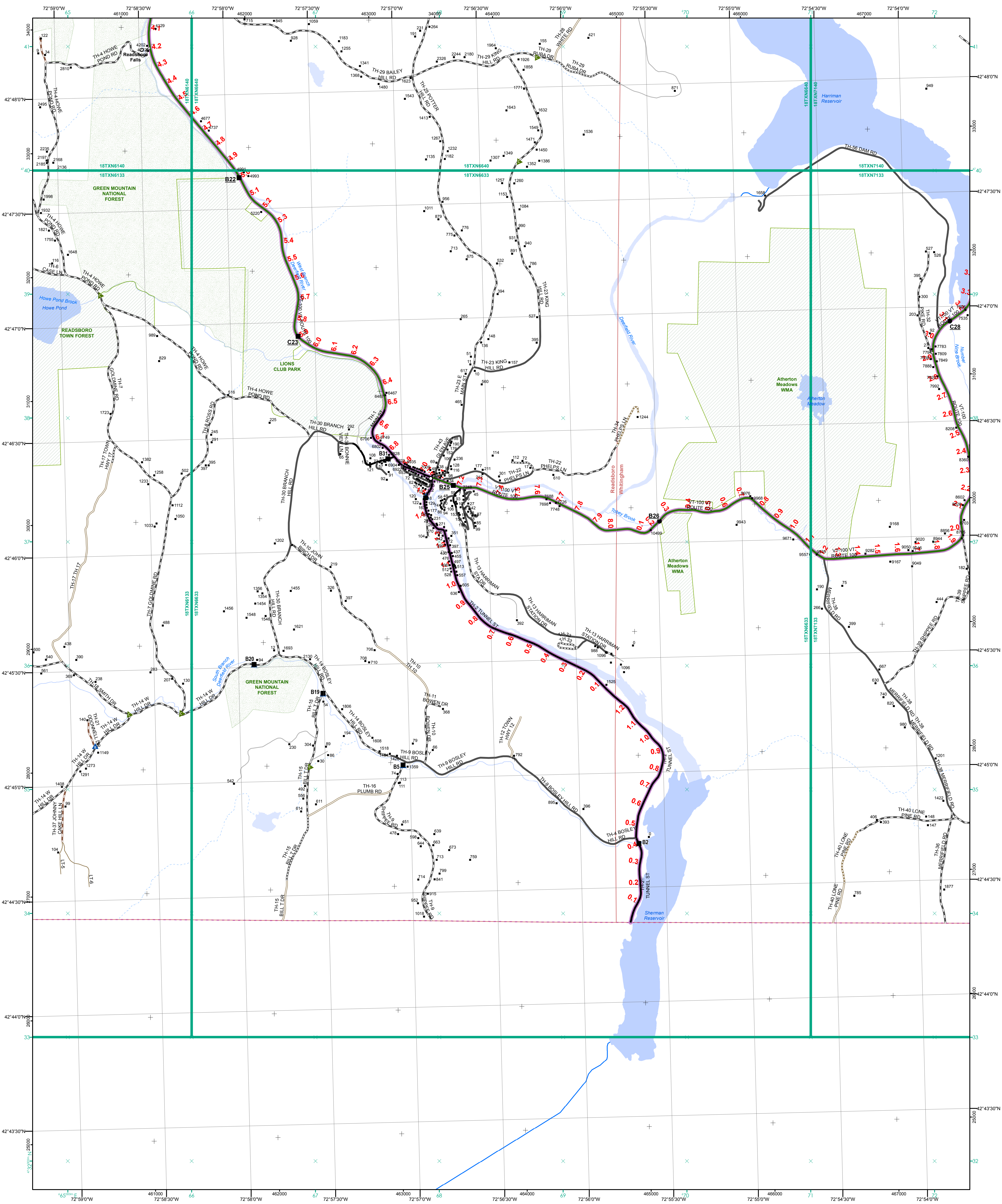
Sheet ID: **XN6196**

District: **1**

**TOWNS INCLUDED ON SHEET**

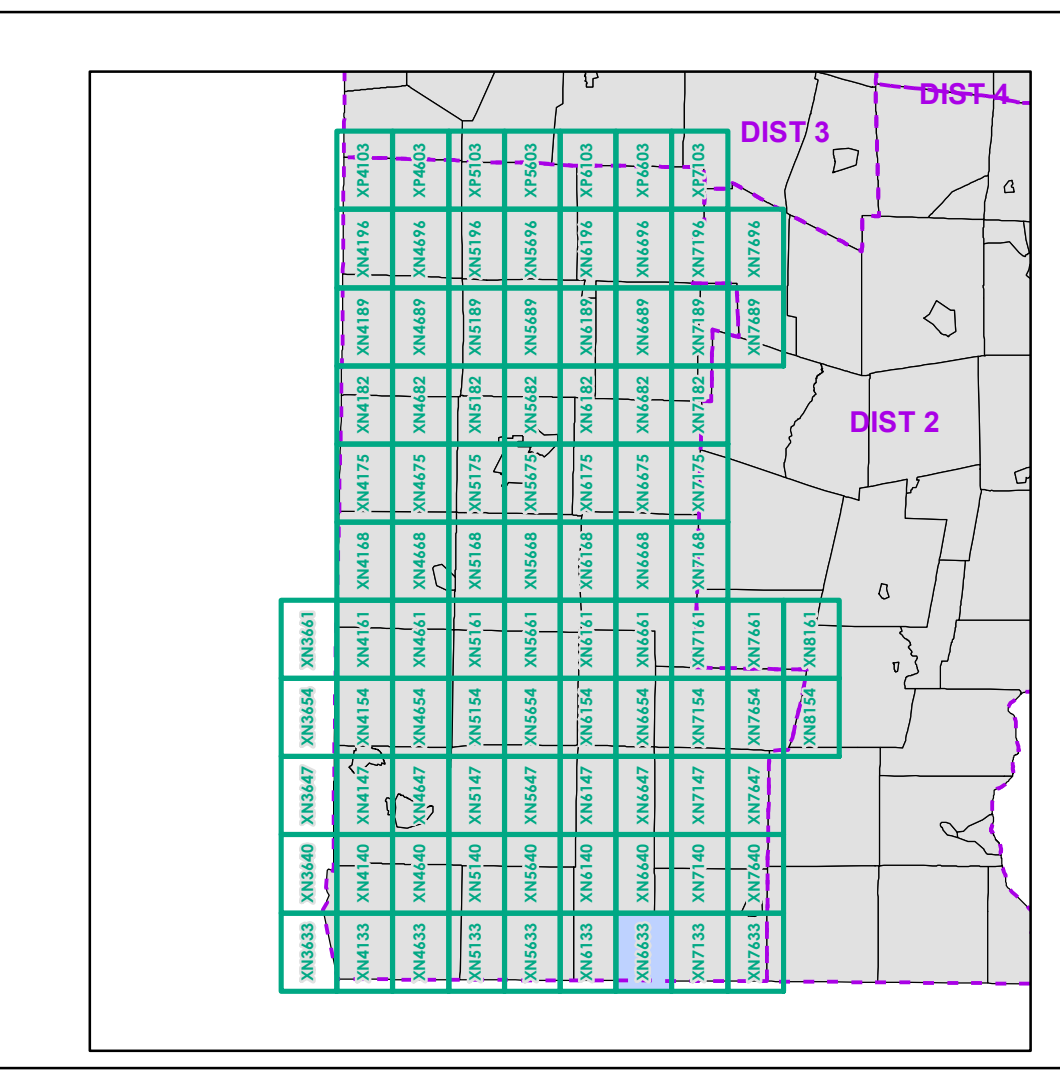
Danby  
 Dorset  
 Mount Tabor  
 Peru





- Interstate
- Interstate Ramp
- Divided U.S. Highway
- U.S. Highway Ramp
- U.S. Highway
- State Highway - Paved
- State Highway - Gravel
- State Highway Ramp - Paved
- Class 1 - Paved
- Class 2 - Paved
- Class 2 - Gravel
- Class 3 - Graded Earth
- Class 3 - Gravel
- Class 3 - Unimproved / Primitive
- Class 4 - Paved
- Class 4 - Gravel
- Class 4 - Graded Earth
- Class 4 - Unimproved / Primitive
- Class 4 - Impassable or Untraveled
- National or State Forest Highway
- Legal Trail
- Unconfirmed Legal Trail
- Private
- Discontinued
- Winter Road Closure

- Functional Class**
- 2 - Principal Arterial - Other Freeway
  - 3 - Principal Arterial - Other
  - 4 - Minor Arterial
  - 5 - Major Collector
  - 6 - Minor Collector
- Railroad**
- Railroad
  - Rail Trail
  - Airport
- Bridge-Culvert**
- State/Town Bridge or Culvert Greater than 20'
  - State Bridge or Culvert 6' - 20'
  - Bike Path Structure
  - Town Bridge 6' - 20'
  - Town Culvert 6' - 20'
  - VTrans Maintenance District Office
- Named Lake-Pond**
- Named Lake-Pond
  - Unnamed Lake-Pond
- Named River-Stream**
- Named River-Stream
  - Unnamed River-Stream
- Public Land - State/Municipal**
- Public Land - State/Municipal
  - Green Mountain National Forest
- District Boundary**
- District Boundary
  - Town Boundary



0 0.2 0.4 0.6 0.8 Miles

Scale 1:12,672 (printed size: 24 x 36 inches)

**FIELD ASSESSMENT MAP SERIES**

USNG Page #: 18TXN6633

Sheet ID: XN6633

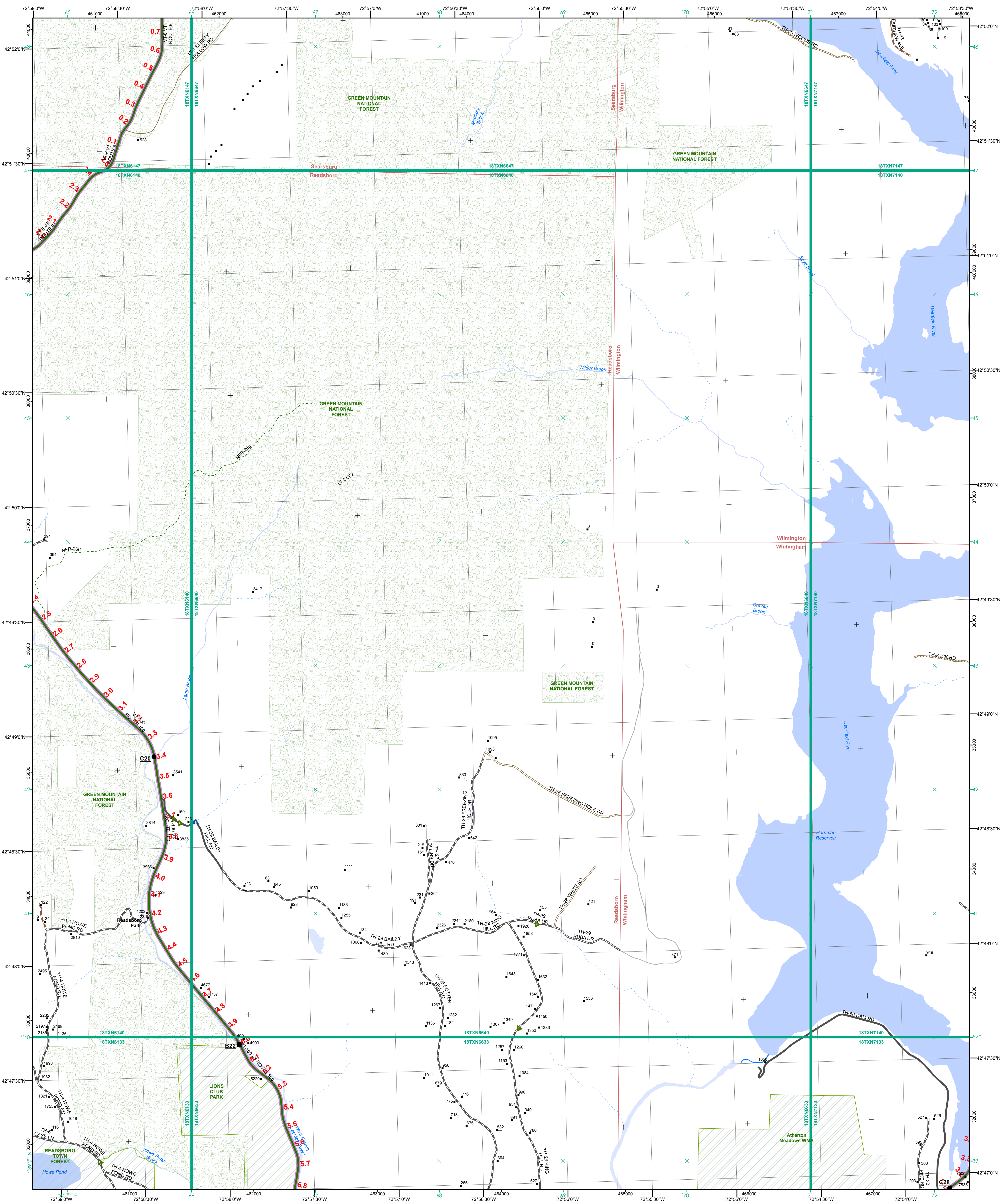
District: 1

**TOWNS INCLUDED ON SHEET**

Readsboro

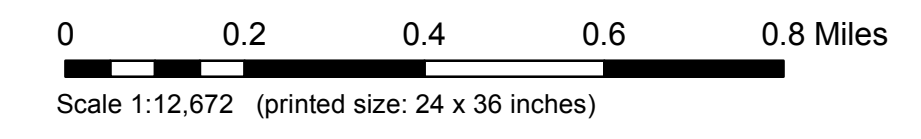
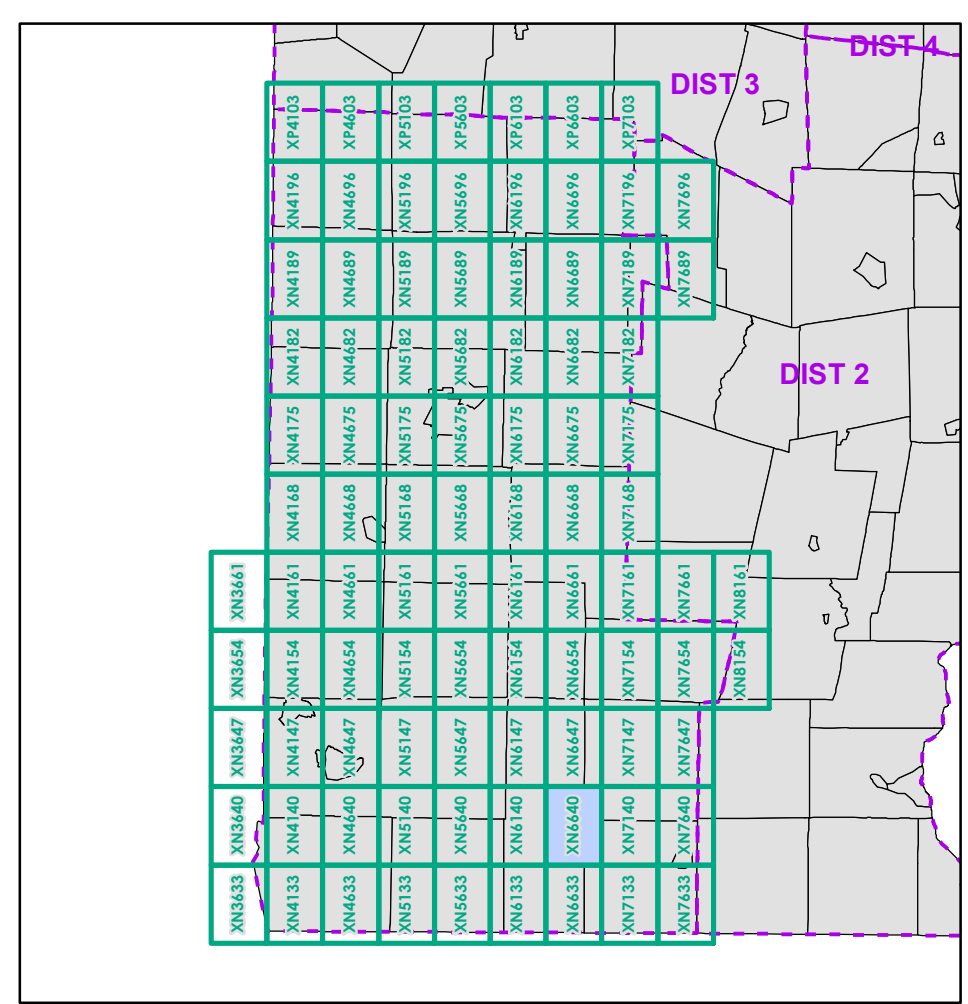
Whitingham





- Interstate
- Interstate Ramp
- Divided U.S. Highway
- U.S. Highway Ramp
- U.S. Highway
- State Highway - Paved
- State Highway - Gravel
- State Highway Ramp - Paved
- Class 1 - Paved
- Class 2 - Paved
- Class 2 - Gravel
- Class 3 - Paved
- Class 3 - Gravel
- Class 3 - Graded Earth
- Class 3 - Unimproved / Primitive
- Class 4 - Paved
- Class 4 - Gravel
- Class 4 - Graded Earth
- Class 4 - Unimproved / Primitive
- Class 4 - Impassable or Untraveled
- National or State Forest Highway
- Legal Trail
- Unconfirmed Legal Trail
- Private
- Discontinued
- Winter Road Closure

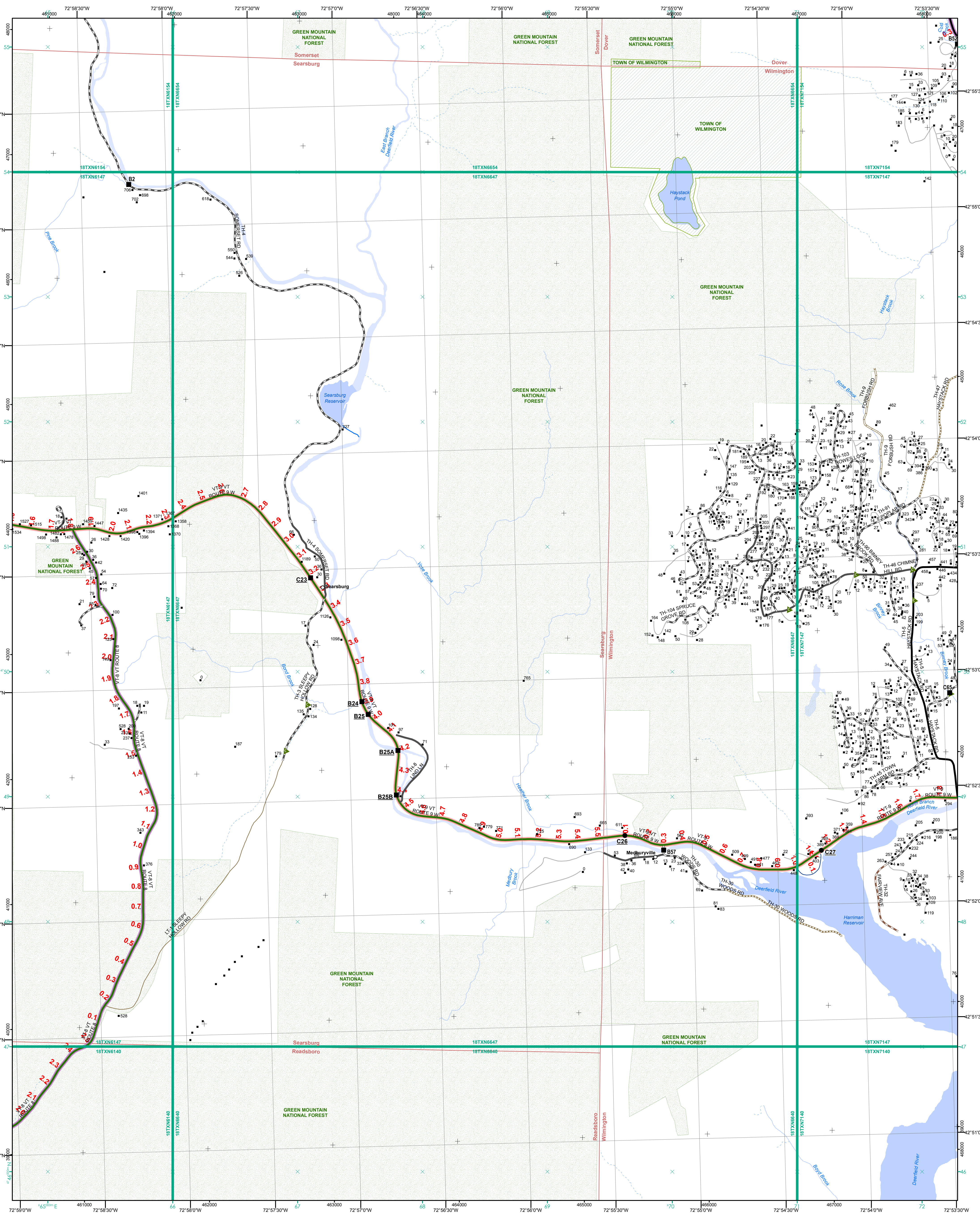
- Functional Class**
- 2 - Principal Arterial - Other Freeway
  - 3 - Principal Arterial - Other
  - 4 - Minor Arterial
  - 5 - Major Collector
  - 6 - Minor Collector
- Railroad**
- Railroad
  - Rail Trail
  - Airport
- Bridge-Culvert**
- State/Town Bridge or Culvert Greater than 20'
  - State Bridge or Culvert 6' - 20'
  - Bike Path Structure
  - ▲ Town Bridge 6' - 20'
  - ▲ Town Culvert 6' - 20'
  - D VTtrans Maintenance District Office
  - Named Lake-Pond
  - Unnamed Lake-Pond
  - Named River-Stream
  - Unnamed River-Stream
  - Public Land - State/Municipal
  - Green Mountain National Forest
  - District Boundary
  - Town Boundary
- 2.2 Distance along linear referenced highway (route log measure)**
- B20 / C20** State Bridge or Culvert Identifier  
**B20 / C20** Town Bridge or Culvert Identifier
- 1,000 meter US National Grid  
 North American Datum 1983  
 Grid Zone Designation: 18T  
 Vermont State Plane Coordinate System  
 North American Datum of 1983  
 SPCS\_Zone\_Identifier: 4400  
 Geodetic Reference System 80  
 500-meter grid, Easting - Northing
- Map generated: 04 August 2017
- Contact information:  
 Vermont Agency of Transportation, Mapping Section  
 1 National Life Drive, Montpelier, VT 05633-5001  
 Telephone: 802-828-2600
- This map was funded in part through grants from the Federal Highway Administration, U.S. Department of Transportation. The representation of the authors expressed herein do not necessarily state or reflect those of the U.S. Department of Transportation.



**FIELD ASSESSMENT MAP SERIES**  
 USNG Page #: **18TXN6640**  
 Sheet ID: **XN6640**  
 District: **1**

**TOWNS INCLUDED ON SHEET**  
 Readsboro  
 Searsburg  
 Whitingham  
 Wilmington





**Functional Class**

- 2 - Principal Arterial - Other Freeway
- 3 - Principal Arterial - Other
- 4 - Minor Arterial
- 5 - Major Collector
- 6 - Minor Collector

**Railroad**

- Railroad
- Rail Trail
- Airport

**Bridge-Culvert**

- State/Town Bridge or Culvert Greater than 20'
- State Bridge or Culvert 6' - 20'
- Bike Path Structure
- Town Bridge 6' - 20'
- Town Culvert 6' - 20'
- VT Trans Maintenance District Office

**Bridge-Culvert**

- Named Lake-Pond
- Unnamed Lake-Pond
- Named River-Stream
- Unnamed River-Stream
- Public Land - State/Municipal
- Green Mountain National Forest
- District Boundary
- Town Boundary

**Other Symbols**

- Winter Road Closure

**2.2 Distance along linear referenced highway (route log measure)**

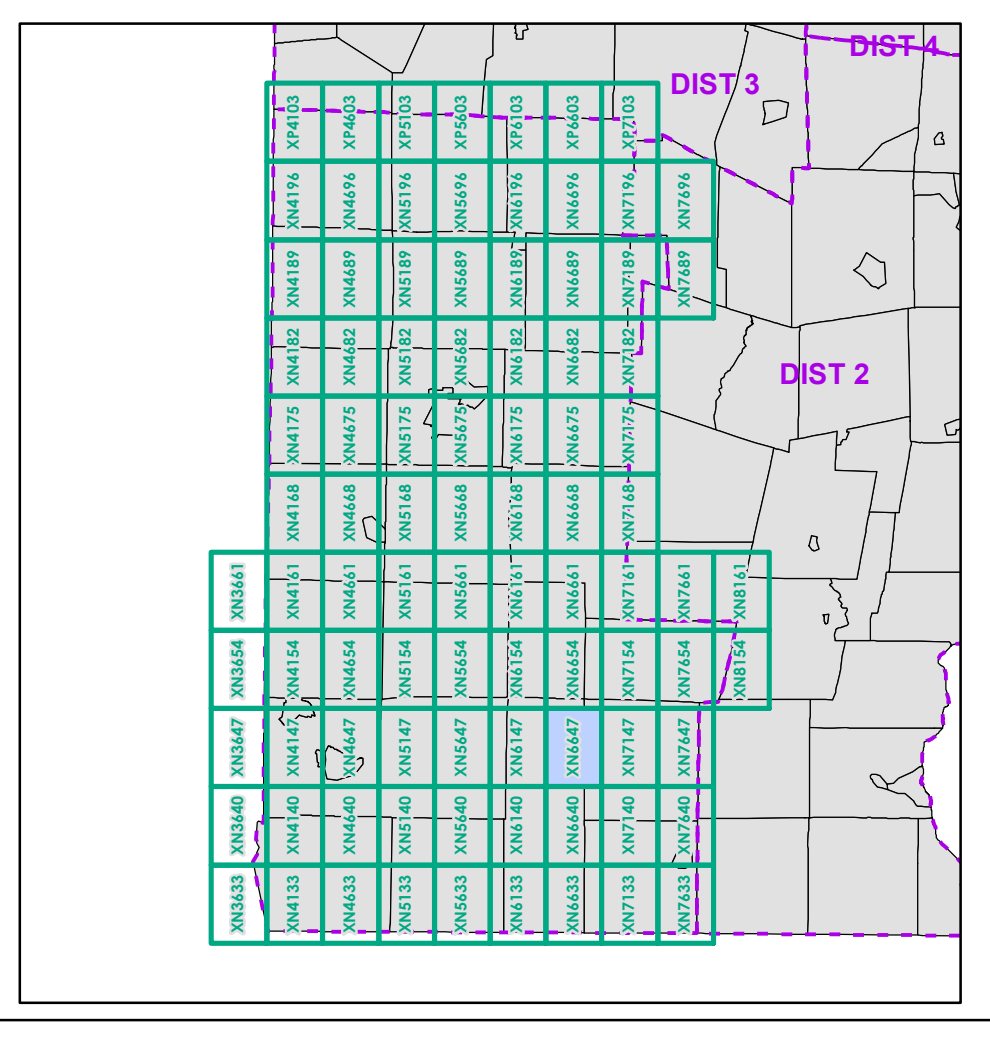
**B20 / C20 State Bridge or Culvert Identifier**  
**B20 / C20 Town Bridge or Culvert Identifier**

1,000 meter US National Grid  
 North American Datum 1983  
 Grid Zone Designation: 18T  
 Vermont State Plane Coordinate System  
 North American Datum of 1983  
 SPCS\_Zone\_Identifier: 4400  
 Geodetic Reference System 80  
 500-meter grid, Easting - Northing

Map generated: 04 August 2017

Contact information:  
 Vermont Agency of Transportation, Mapping Section  
 1 National Life Drive, Montpelier, VT 05633-5001  
 Telephone: 802-828-2600

This map was funded in part through grants from the Federal Highway Administration, U.S. Department of Transportation. The representation of the authors expressed herein do not necessarily state or reflect those of the U.S. Department of Transportation.

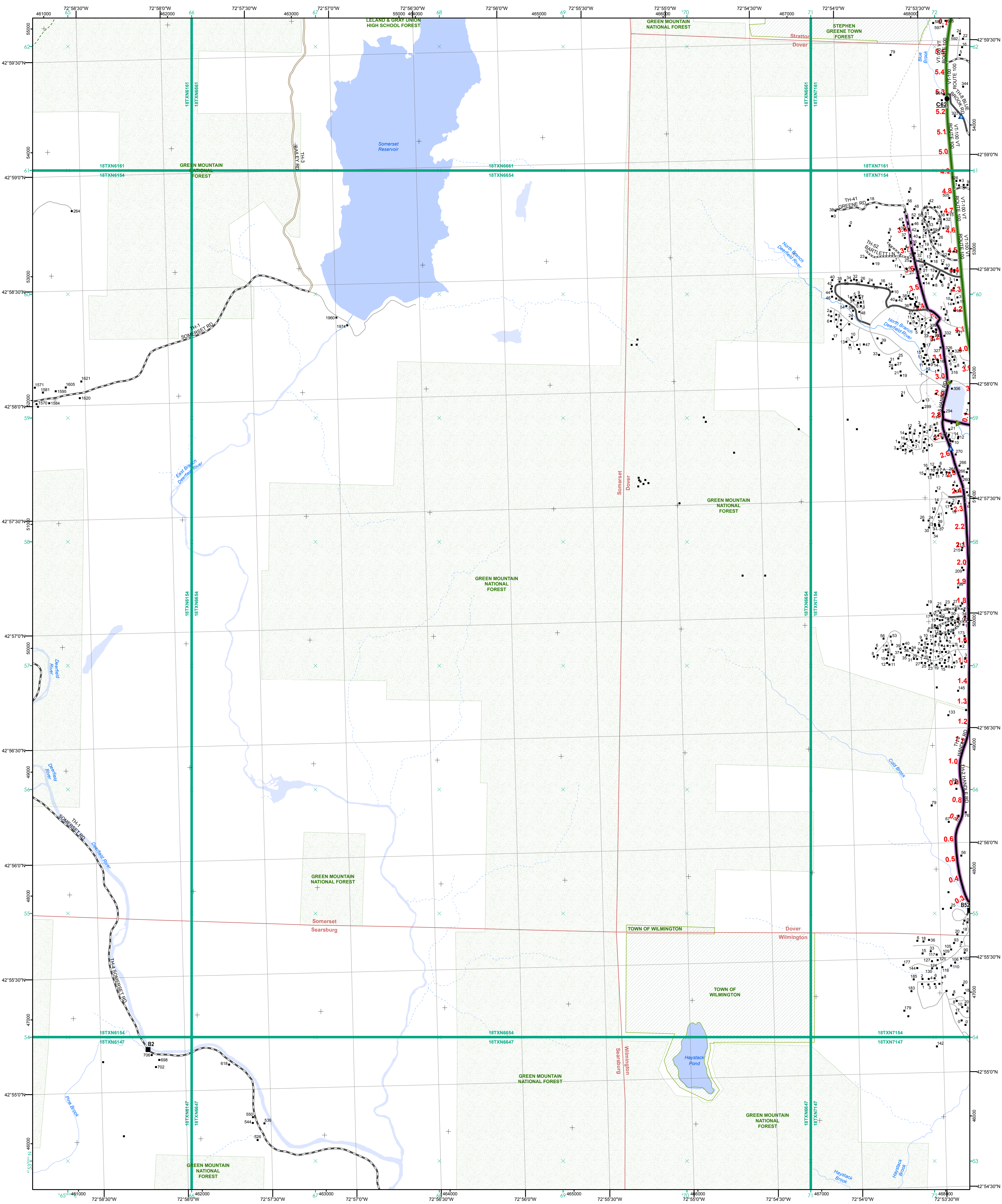


0 0.2 0.4 0.6 0.8 Miles  
 Scale 1:12,672 (printed size: 24 x 36 inches)

**FIELD ASSESSMENT MAP SERIES**  
 USNG Page #: 18TXN6647  
 Sheet ID: XN6647  
 District: 1

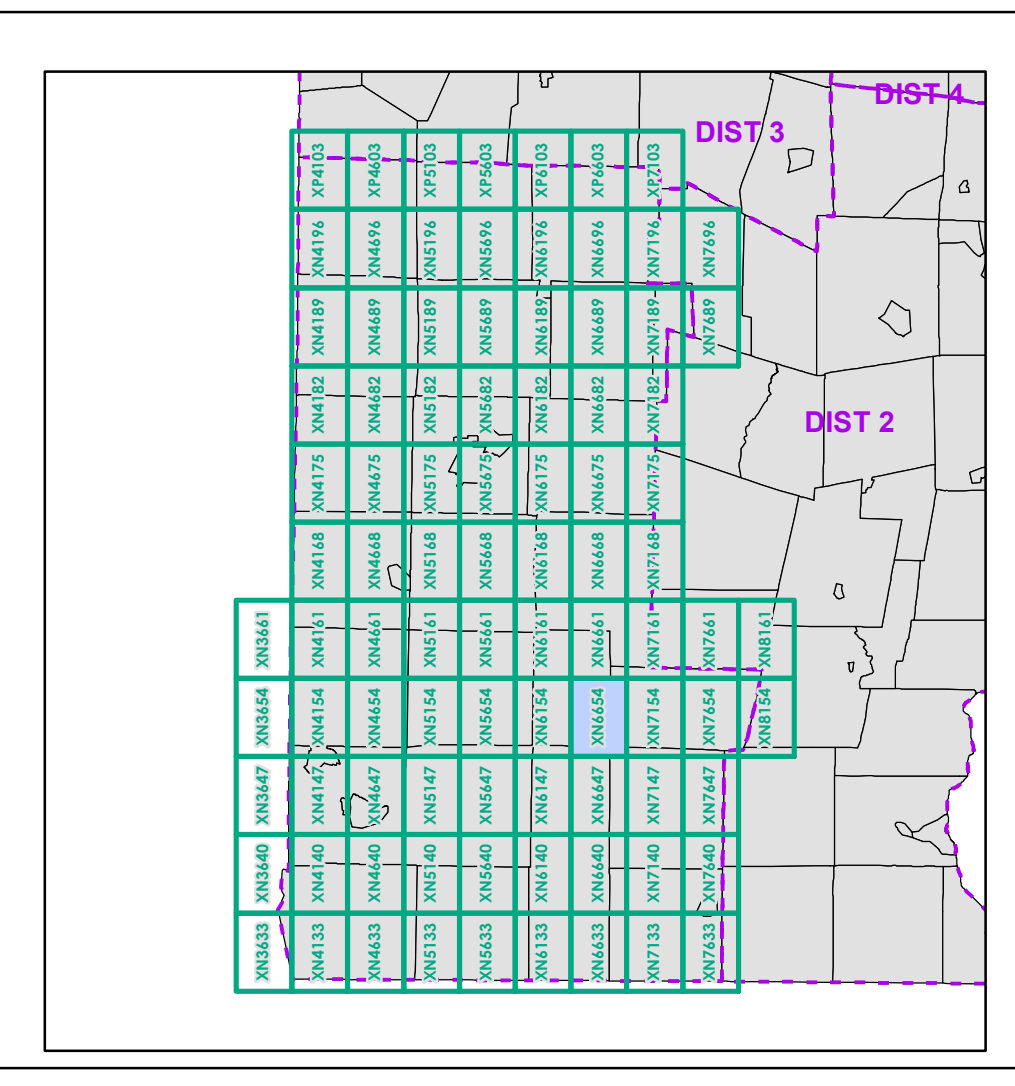
**TOWNS INCLUDED ON SHEET**  
 Dover  
 Readsboro  
 Searsburg  
 Somerset  
 Wilmington





- Interstate
- Interstate Ramp
- Divided U.S. Highway
- U.S. Highway Ramp
- U.S. Highway
- State Highway - Paved
- State Highway - Gravel
- State Highway Ramp - Paved
- State Highway Ramp - Gravel
- Class 1 - Paved
- Class 2 - Paved
- Class 2 - Gravel
- Class 2 - Graded Earth
- Class 3 - Paved
- Class 3 - Gravel
- Class 3 - Graded Earth
- Class 3 - Unimproved / Primitive
- Class 4 - Paved
- Class 4 - Gravel
- Class 4 - Graded Earth
- Class 4 - Unimproved / Primitive
- Class 4 - Impassable or Untraveled
- National or State Forest Highway
- Legal Trail
- Unconfirmed Legal Trail
- Private
- Discontinued
- Winter Road Closure

- Functional Class**
- 2 - Principal Arterial - Other Freeway
  - 3 - Principal Arterial - Other
  - 4 - Minor Arterial
  - 5 - Major Collector
  - 6 - Minor Collector
- Railroad**
- Railroad
  - Rail Trail
  - Airport
- Bridge-Culvert**
- State/Town Bridge or Culvert Greater than 20'
  - State Bridge or Culvert 6' - 20'
  - Bike Path Structure
  - Town Bridge 6' - 20'
  - Town Culvert 6' - 20'
  - VT Trans Maintenance District Office
  - Named Lake-Pond
  - Unnamed Lake-Pond
  - Named River-Stream
  - Unnamed River-Stream
  - Public Land - State/Municipal
  - Green Mountain National Forest
  - District Boundary
  - Town Boundary
- 2.2 Distance along linear referenced highway (route log measure)**
- B20 / C20** State Bridge or Culvert Identifier  
**B20 / C20** Town Bridge or Culvert Identifier
- 1,000 meter US National Grid  
 North American Datum 1983  
 Grid Zone Designation: 18T  
 Vermont State Plane Coordinate System  
 North American Datum of 1983  
 SPCS\_Zone\_Identifier: 4400  
 Geodetic Reference System 80  
 500-meter grid, Easting - Northing
- Map generated: 04 August 2017
- Contact information:  
 Vermont Agency of Transportation, Mapping Section  
 1 National Life Drive, Montpelier, VT 05633-5001  
 Telephone: 802-828-2600
- This map was funded in part through grants from the Federal Highway Administration, U.S. Department of Transportation. The representation of the authors expressed herein do not necessarily state or reflect those of the U.S. Department of Transportation.

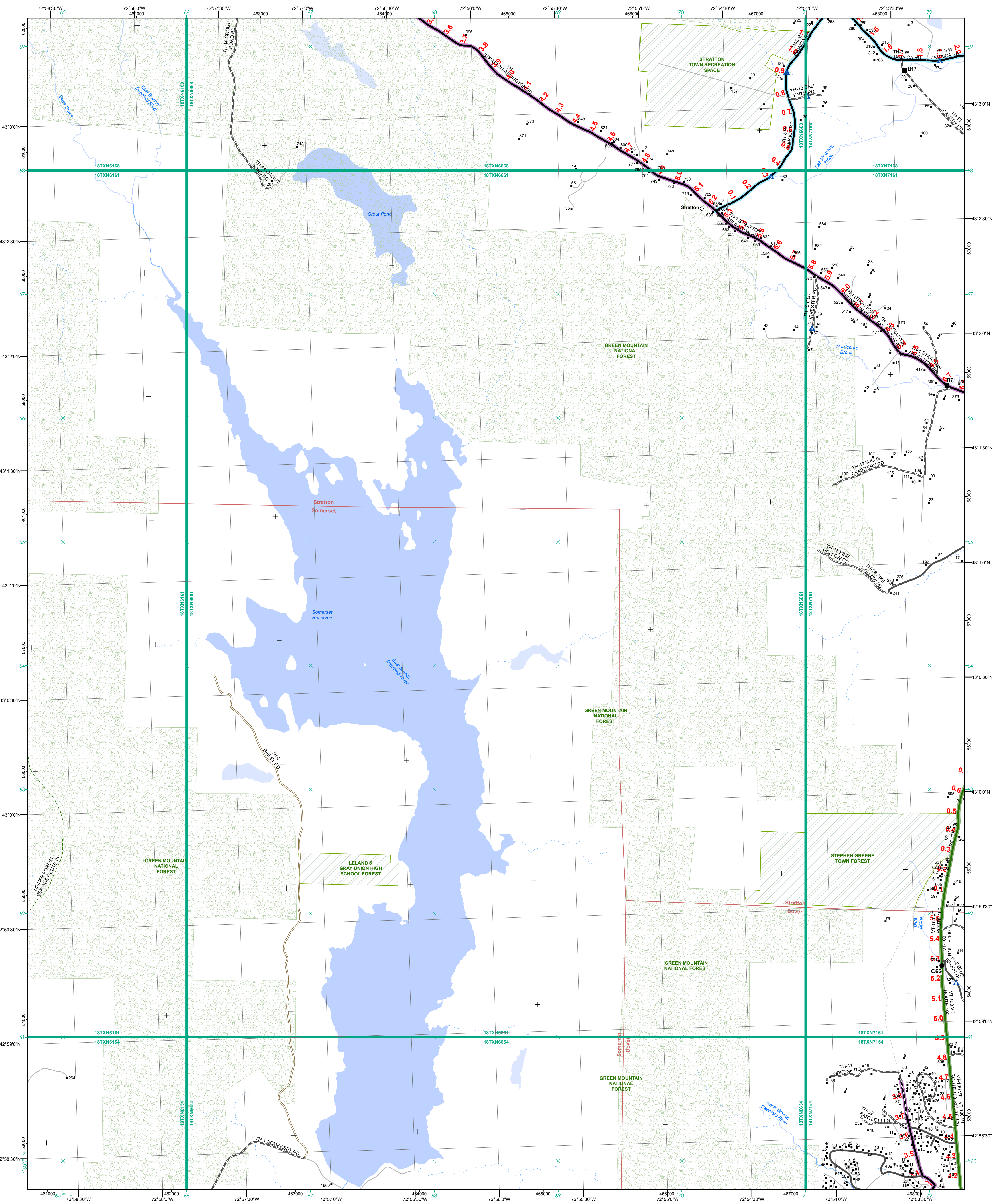


0 0.2 0.4 0.6 0.8 Miles  
 Scale 1:12,672 (printed size: 24 x 36 inches)

**FIELD ASSESSMENT MAP SERIES**  
 USNG Page #: 18TXN6654  
 Sheet ID: XN6654  
 District: 1

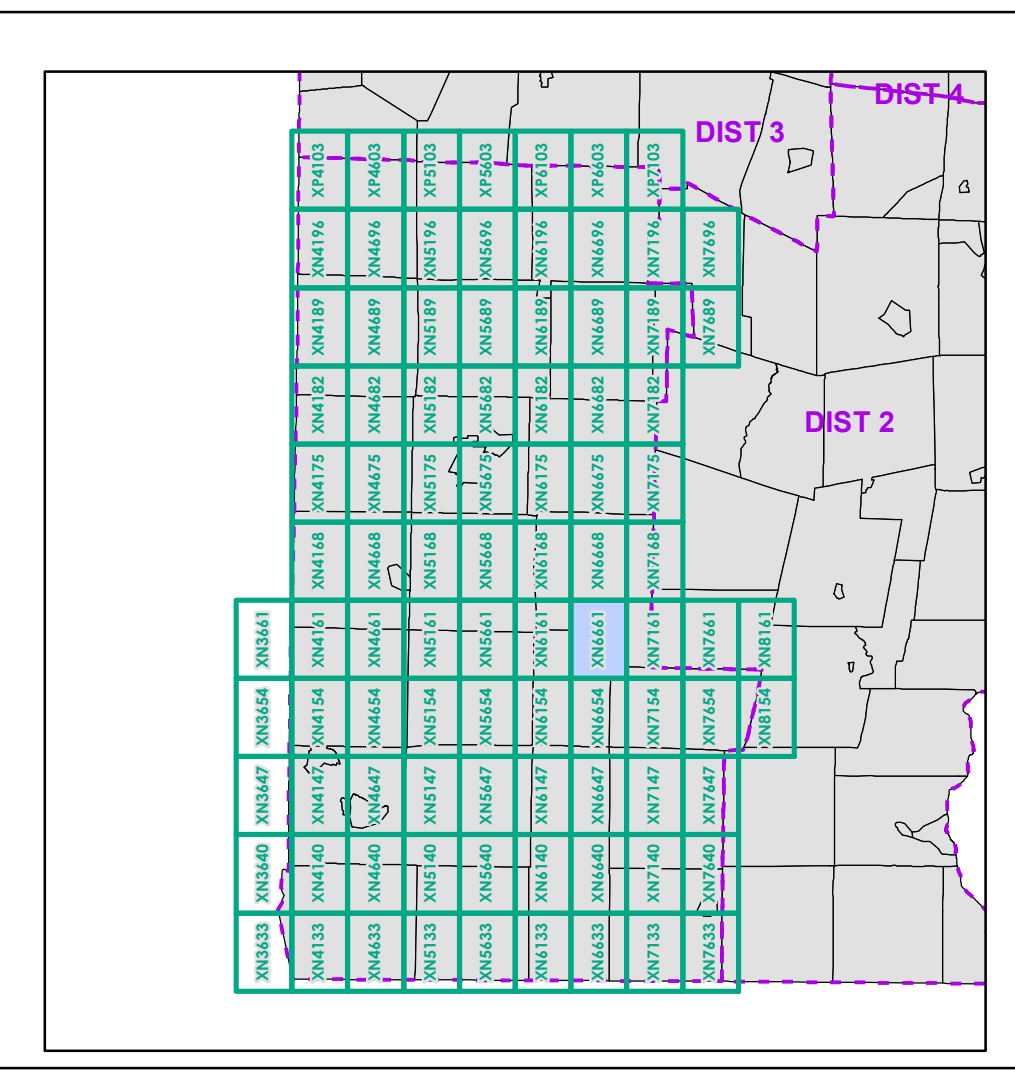
**TOWNS INCLUDED ON SHEET**  
 Dover  
 Searsburg  
 Somerset  
 Stratton  
 Wilmington





- Interstate
- Interstate Ramp
- Divided U.S. Highway
- U.S. Highway Ramp
- U.S. Highway
- State Highway - Paved
- State Highway - Gravel
- State Highway Ramp - Paved
- Class 1 - Paved
- Class 2 - Paved
- Class 2 - Gravel
- Class 2 - Graded Earth
- Class 3 - Paved
- Class 3 - Gravel
- Class 3 - Graded Earth
- Class 3 - Unimproved / Primitive
- Class 4 - Paved
- Class 4 - Gravel
- Class 4 - Graded Earth
- Class 4 - Unimproved / Primitive
- Class 4 - Impassable or Untraveled
- National or State Forest Highway
- Legal Trail
- Unconfirmed Legal Trail
- Private
- Discontinued
- Winter Road Closure

- Functional Class**
- 2 - Principal Arterial - Other Freeway
  - 3 - Principal Arterial - Other
  - 4 - Minor Arterial
  - 5 - Major Collector
  - 6 - Minor Collector
- Railroad**
- Railroad
  - Rail Trail
  - Airport
- Bridge-Culvert**
- State/Town Bridge or Culvert greater than 20'
  - State Bridge or Culvert 6' - 20'
  - Bike Path Structure
  - ▲ Town Bridge 6' - 20'
  - ▲ Town Culvert 6' - 20'
  - D VT Trans Maintenance District Office
  - Named Lake-Pond
  - Unnamed Lake-Pond
  - Named River-Stream
  - Unnamed River-Stream
  - Public Land - State/Municipal
  - Private
  - District Boundary
  - Town Boundary
- 2.2 Distance along linear referenced highway (route log measure)**
- B20 / C20** State Bridge or Culvert Identifier  
**B20 / C20** Town Bridge or Culvert Identifier
- 1,000 meter US National Grid  
 North American Datum 1983  
 Grid Zone Designation: 18T  
 Vermont State Plane Coordinate System  
 North American Datum of 1983  
 SPCS\_Zone\_Identifier: 4400  
 Geodetic Reference System 80  
 500-meter grid, Easting - Northing
- Map generated: 04 August 2017
- Contact information:  
 Vermont Agency of Transportation, Mapping Section  
 1 National Life Drive, Montpelier, VT 05633-5001  
 Telephone: 802-828-2600
- This map was funded in part through grants from the Federal Highway Administration, U.S. Department of Transportation. The representation of the authors expressed herein do not necessarily state or reflect those of the U.S. Department of Transportation.

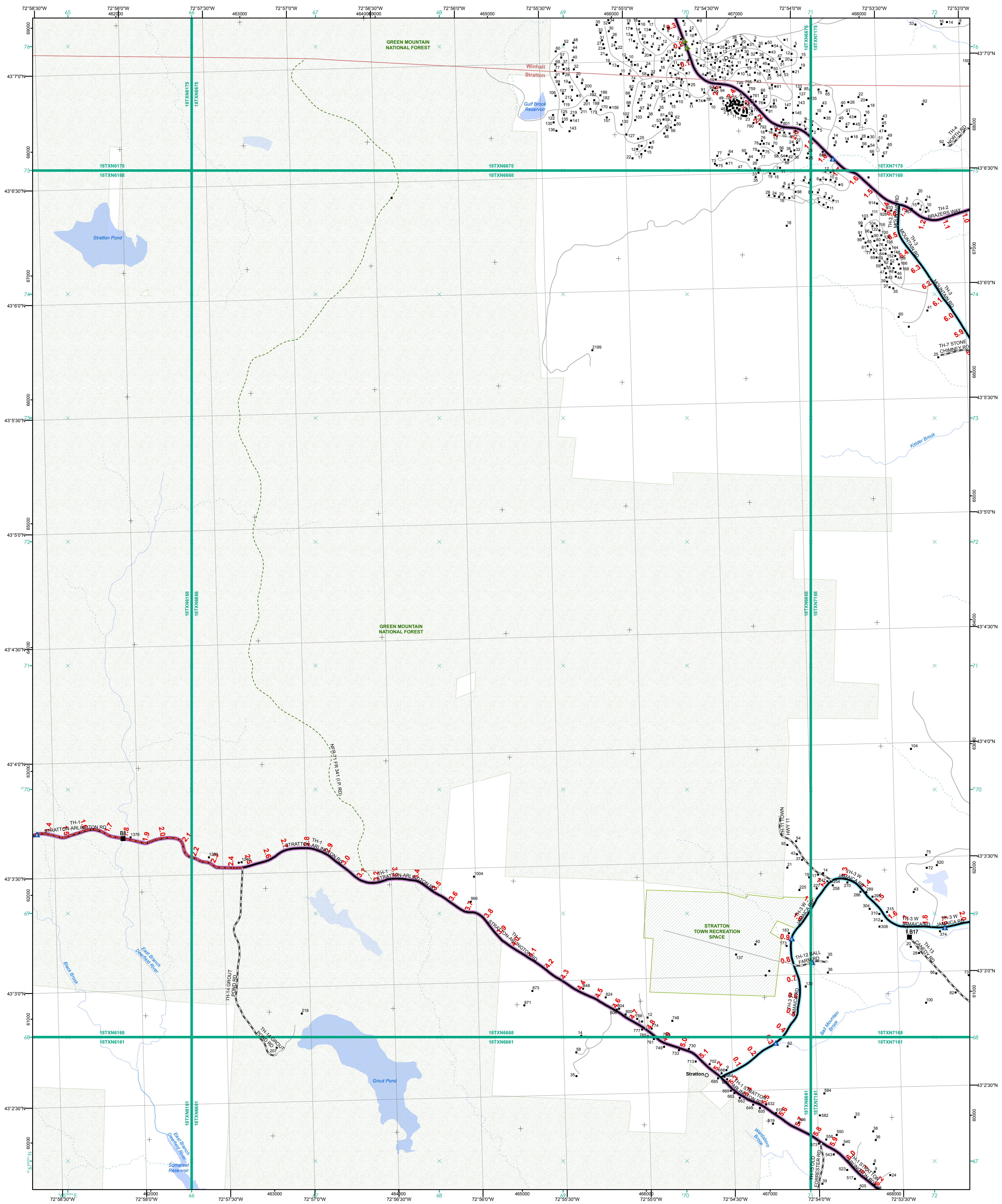


0 0.2 0.4 0.6 0.8 Miles  
 Scale 1:12,672 (printed size: 24 x 36 inches)

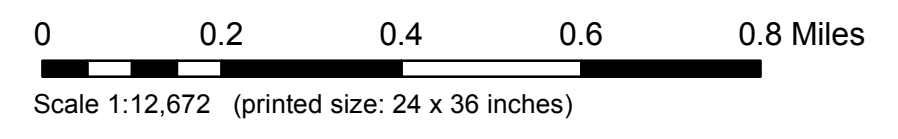
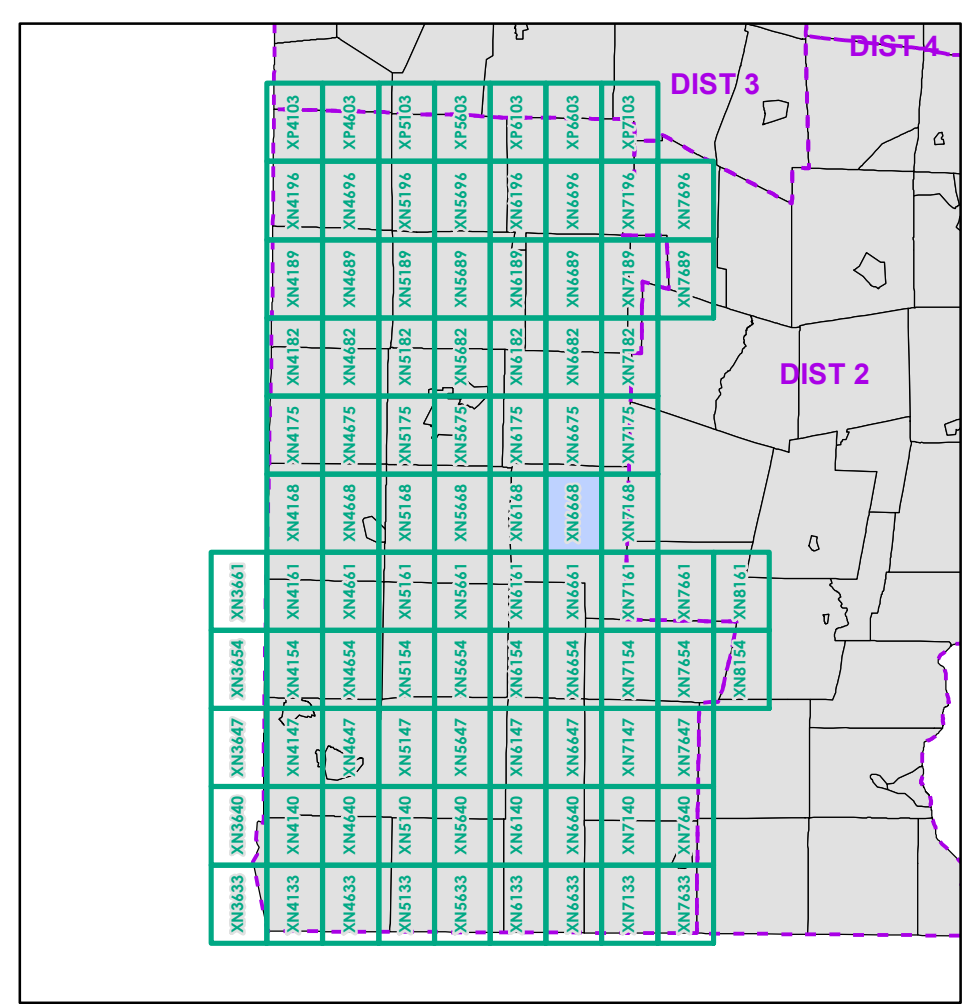
**FIELD ASSESSMENT MAP SERIES**  
 USNG Page #: 18TXN6661  
 Sheet ID: XN6661  
 District: 1

**TOWNS INCLUDED ON SHEET**  
 Dover  
 Somerset  
 Stratton





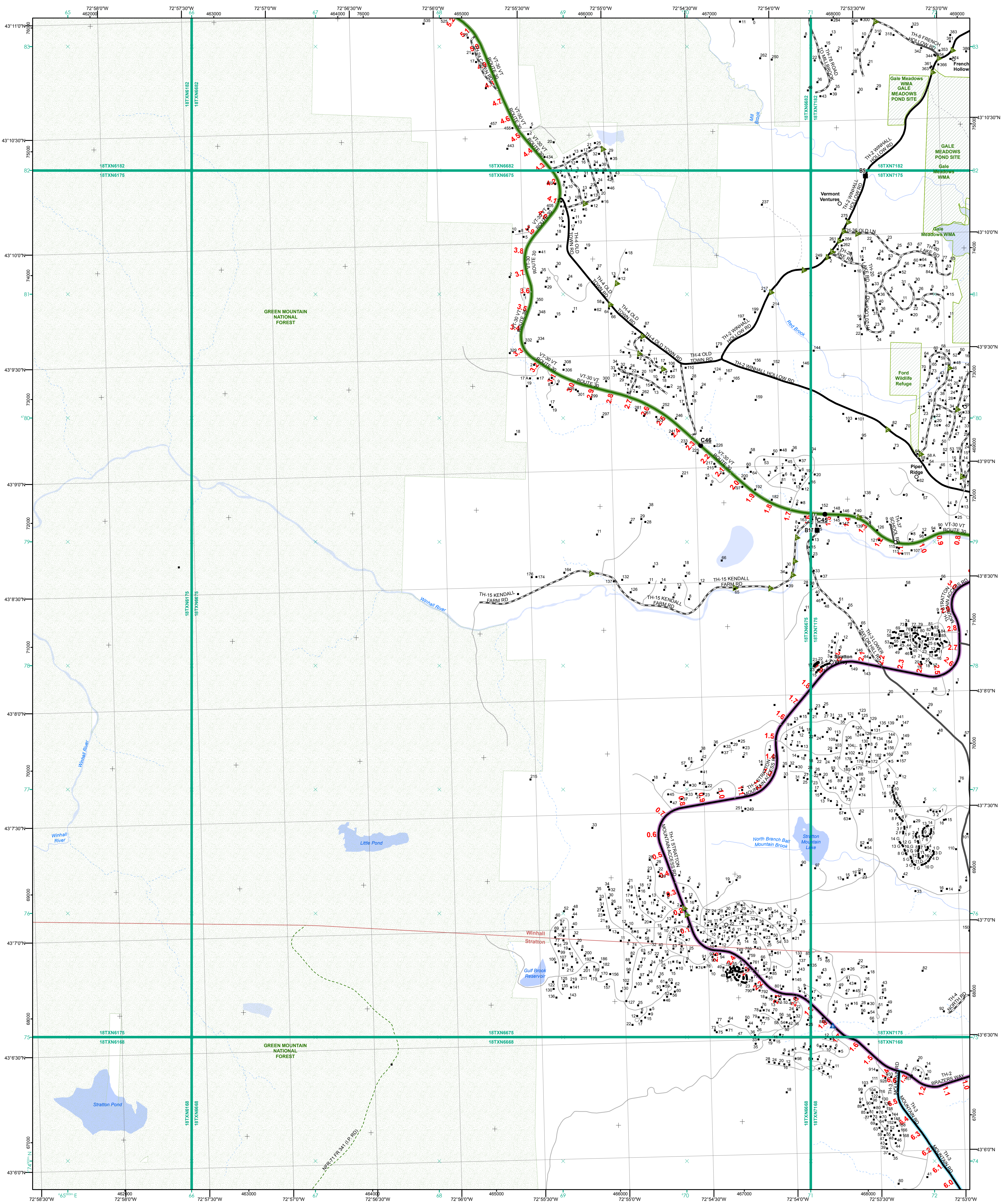
- Interstate
  - Interstate Ramp
  - Divided U.S. Highway
  - U.S. Highway Ramp
  - U.S. Highway
  - State Highway - Paved
  - State Highway - Gravel
  - State Highway Ramp - Paved
  - Class 1 - Paved
  - Class 2 - Paved
  - Class 2 - Gravel
  - Class 3 - Gravel
  - Class 3 - Graded Earth
  - Class 3 - Unimproved / Primitive
  - Class 4 - Paved
  - Class 4 - Gravel
  - Class 4 - Graded Earth
  - Class 4 - Unimproved / Primitive
  - Class 4 - Impassable or Untraveled
  - National or State Forest Highway
  - Legal Trail
  - Unconfirmed Legal Trail
  - Private
  - Discontinued
  - Winter Road Closure
- Functional Class**
- 2 - Principal Arterial - Other Freeway
  - 3 - Principal Arterial - Other
  - 4 - Minor Arterial
  - 5 - Major Collector
  - 6 - Minor Collector
- Railroad**
- Railroad
  - Rail Trail
  - Airport
- Bridge-Culvert**
- State/Town Bridge or Culvert Greater than 20'
  - State Bridge or Culvert 6' - 20'
  - Bike Path Structure
  - Town Bridge 6' - 20'
  - Town Culvert 6' - 20'
  - VTTrans Maintenance District Office
- Named Lake-Pond**
- Named Lake-Pond
  - Unnamed Lake-Pond
- Named River-Stream**
- Named River-Stream
  - Unnamed River-Stream
- Public Land - State/Municipal**
- Green Mountain National Forest
- District Boundary**
- District Boundary
- Town Boundary**
- Town Boundary
- 2.2 Distance along linear referenced highway (route log measure)**
- B20 / C20 State Bridge or Culvert Identifier**  
**B20 / C20 Town Bridge or Culvert Identifier**
- 1,000 meter US National Grid  
 North American Datum 1983  
 Grid Zone Designation: 18T  
 Vermont State Plane Coordinate System  
 North American Datum of 1983  
 SPCS\_Zone\_Identifier: 4400  
 Geodetic Reference System 80  
 500-meter grid, Easting - Northing
- Map generated: 04 August 2017
- Contact information:  
 Vermont Agency of Transportation, Mapping Section  
 1 National Life Drive, Montpelier, VT 05633-5001  
 Telephone: 802-828-2600
- This map was funded in part through grants from the Federal Highway Administration, U.S. Department of Transportation. The representation of the authors expressed herein do not necessarily state or reflect those of the U.S. Department of Transportation.



**FIELD ASSESSMENT MAP SERIES**  
 USNG Page #: 18TXN6668  
 Sheet ID: XN6668  
 District: 1

**TOWNS INCLUDED ON SHEET**  
 Stratton  
 Winhall





- Interstate
- Interstate Ramp
- Divided U.S. Highway
- U.S. Highway Ramp
- U.S. Highway
- State Highway - Paved
- State Highway - Gravel
- State Highway Ramp - Paved
- Class 1 - Paved
- Class 2 - Paved
- Class 2 - Gravel
- Class 3 - Gravel
- Class 3 - Graded Earth
- Class 3 - Unimproved / Primitive
- Class 4 - Paved
- Class 4 - Gravel
- Class 4 - Graded Earth
- Class 4 - Unimproved / Primitive
- Class 4 - Impassable or Untraveled
- National or State Forest Highway
- Legal Trail
- Unconfirmed Legal Trail
- Private
- Discontinued
- Winter Road Closure

**Functional Class**

- 2 - Principal Arterial - Other Freeway
- 3 - Principal Arterial - Other
- 4 - Minor Arterial
- 5 - Major Collector
- 6 - Minor Collector

**Railroad**

- Railroad
- Rail Trail
- Airport

**Bridge-Culvert**

- State/Town Bridge or Culvert greater than 20'
- State Bridge or Culvert 6' - 20'
- Bike Path Structure
- ▲ Town Bridge 6' - 20'
- ▲ Town Culvert 6' - 20'
- D VT Trans Maintenance District Office
- Named Lake-Pond
- Unnamed Lake-Pond
- Named River-Stream
- Unnamed River-Stream
- Public Land - State/Municipal
- Green Mountain National Forest
- District Boundary
- Town Boundary

**2.2 Distance along linear referenced highway (route log measure)**

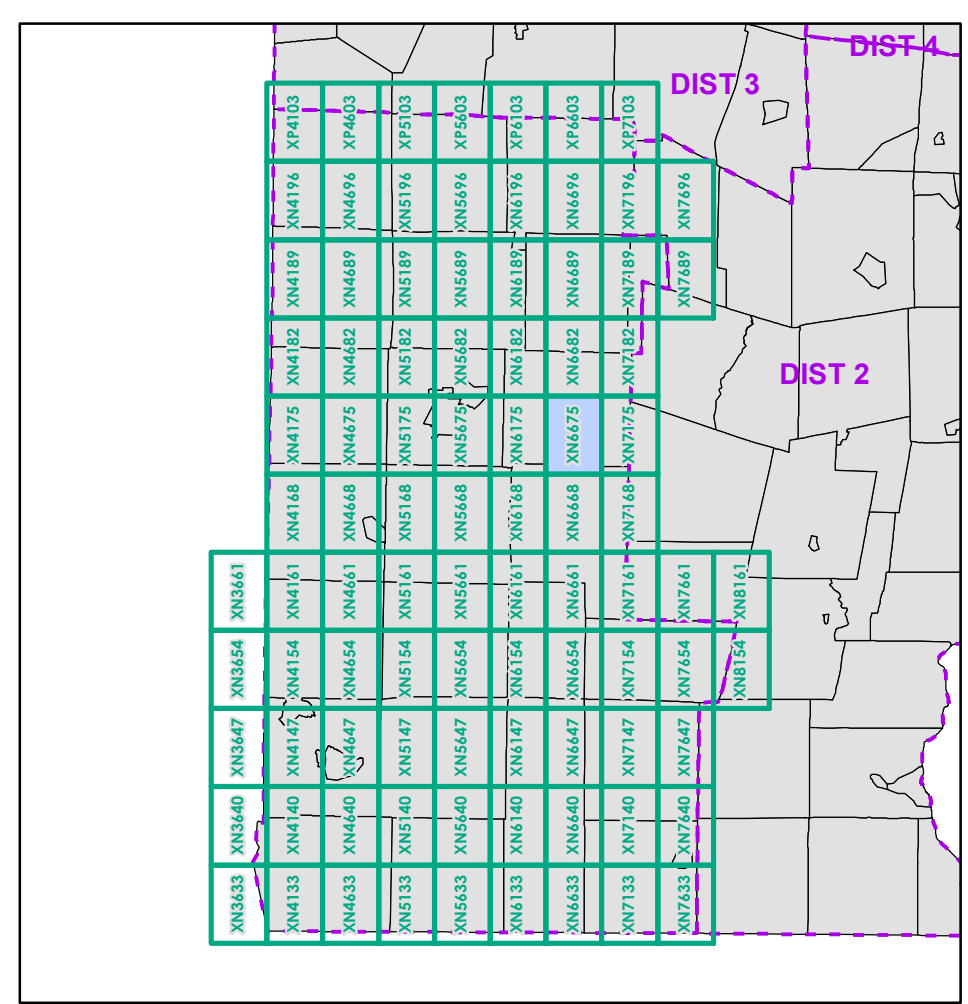
**B20 / C20** State Bridge or Culvert Identifier  
**B20 / C20** Town Bridge or Culvert Identifier

1,000 meter US National Grid  
 North American Datum 1983  
 Grid Zone Designation: 18T  
 Vermont State Plane Coordinate System  
 North American Datum of 1983  
 SPCS\_Zone\_Identifier: 4400  
 Geodetic Reference System 80  
 500-meter grid, Easting - Northing

Map generated: 04 August 2017

Contact information:  
 Vermont Agency of Transportation, Mapping Section  
 1 National Life Drive, Montpelier, VT 05633-5001  
 Telephone: 802-828-2600

This map was funded in part through grants from the Federal Highway Administration, U.S. Department of Transportation. The representation of the authors expressed herein do not necessarily state or reflect those of the U.S. Department of Transportation.

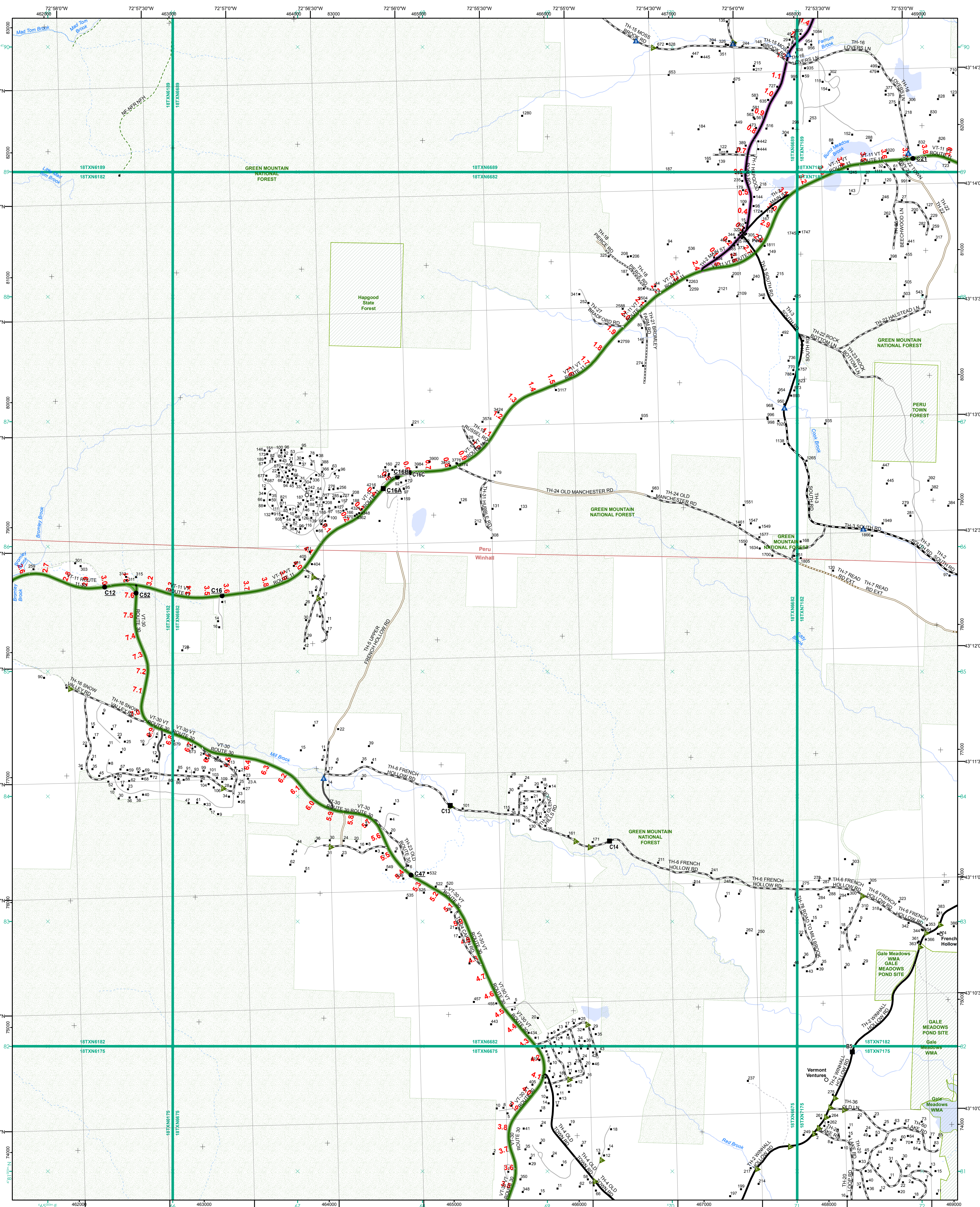


0 0.2 0.4 0.6 0.8 Miles  
 Scale 1:12,672 (printed size: 24 x 36 inches)

**FIELD ASSESSMENT MAP SERIES**  
 USNG Page #: 18TXN6675  
 Sheet ID: XN6675  
 District: 1

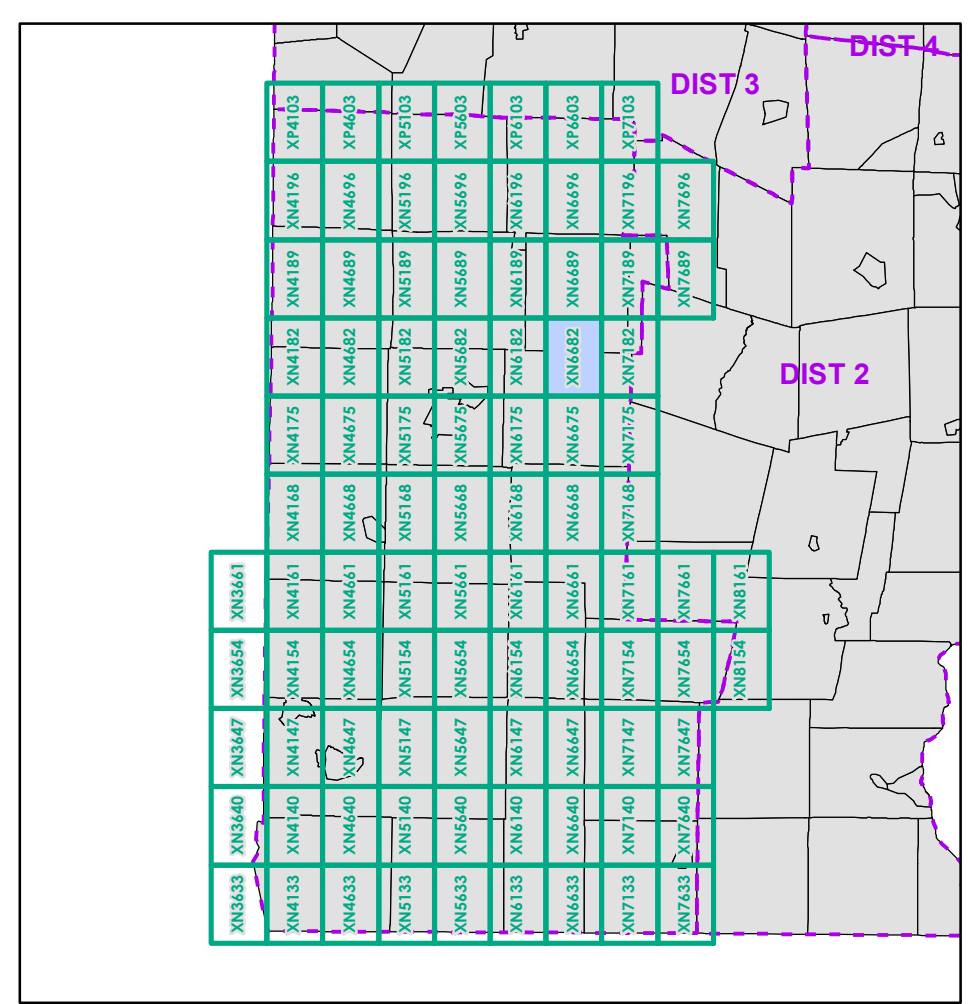
**TOWNS INCLUDED ON SHEET**  
 Stratton  
 Winhall





- Interstate
- Interstate Ramp
- Divided U.S. Highway
- U.S. Highway Ramp
- U.S. Highway
- State Highway - Paved
- State Highway - Gravel
- State Highway Ramp - Paved
- Class 1 - Paved
- Class 2 - Paved
- Class 2 - Gravel
- Class 2 - Graded Earth
- Class 3 - Gravel
- Class 3 - Graded Earth
- Class 3 - Unimproved / Primitive
- Class 4 - Paved
- Class 4 - Gravel
- Class 4 - Graded Earth
- Class 4 - Unimproved / Primitive
- Class 4 - Impassable or Untraveled
- National or State Forest Highway
- Legal Trail
- Unconfirmed Legal Trail
- Private
- Discontinued
- Winter Road Closure

- Functional Class**
- 2 - Principal Arterial - Other Freeway
  - 3 - Principal Arterial - Other
  - 4 - Minor Arterial
  - 5 - Major Collector
  - 6 - Minor Collector
- Railroad**
- Railroad
  - Rail Trail
  - Airport
- Bridge-Culvert**
- State/Town Bridge or Culvert Greater than 20'
  - State Bridge or Culvert 6' - 20'
  - Bike Path Structure
  - Town Bridge 6' - 20'
  - Town Culvert 6' - 20'
  - VT Trans Maintenance District Office
  - Named Lake-Pond
  - Unnamed Lake-Pond
  - Named River-Stream
  - Unnamed River-Stream
  - Public Land - State/Municipal
  - Green Mountain National Forest
  - District Boundary
  - Town Boundary
- 2.2 Distance along linear referenced highway (route log measure)**
- B20 / C20 State Bridge or Culvert Identifier**
- B20 / C20 Town Bridge or Culvert Identifier**
- 1,000 meter US National Grid  
 North American Datum 1983  
 Grid Zone Designation: 18T
- Vermont State Plane Coordinate System  
 North American Datum of 1983  
 SPCS\_Zone\_Identifier: 4400  
 Geodetic Reference System 80  
 500-meter grid, Easting - Northing
- Map generated: 04 August 2017
- Contact information:  
 Vermont Agency of Transportation, Mapping Section  
 1 National Life Drive, Montpelier, VT 05633-5001  
 Telephone: 802-828-2600
- This map was funded in part through grants from the Federal Highway Administration, U.S. Department of Transportation. The representation of the authors expressed herein do not necessarily state or reflect those of the U. S. Department of Transportation.

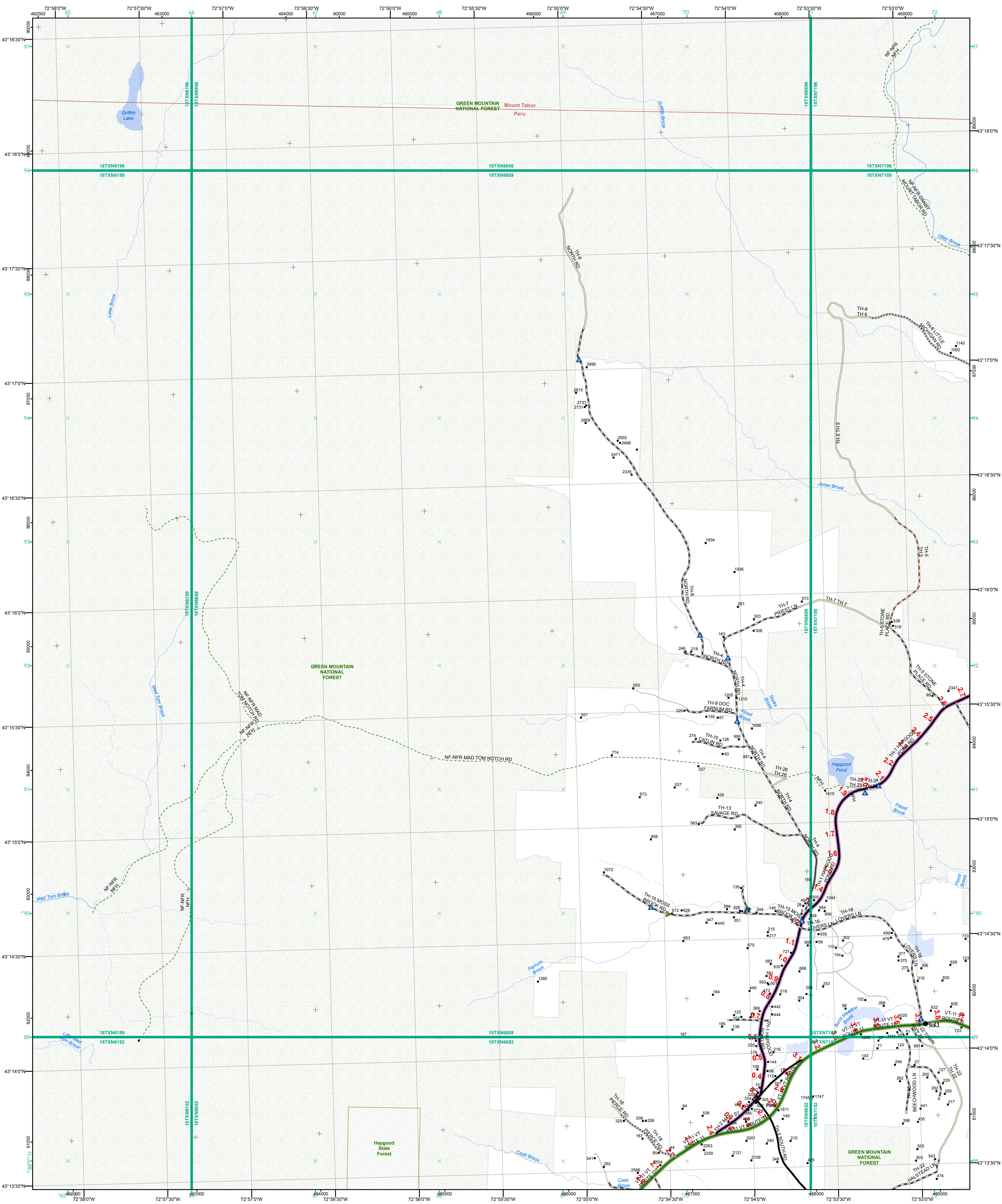


0 0.2 0.4 0.6 0.8 Miles  
 Scale 1:12,672 (printed size: 24 x 36 inches)

**FIELD ASSESSMENT MAP SERIES**  
 USNG Page #: 18TXN6682  
 Sheet ID: XN6682  
 District: 1

**TOWNS INCLUDED ON SHEET**  
 Peru  
 Winhall





- Interstate
- Interstate Ramp
- Divided U.S. Highway
- U.S. Highway Ramp
- U.S. Highway
- State Highway - Paved
- State Highway - Gravel
- State Highway Ramp - Paved
- Class 1 - Paved
- Class 2 - Paved
- Class 2 - Gravel
- Class 3 - Graded Earth
- Class 3 - Gravel
- Class 3 - Unimproved / Primitive
- Class 4 - Paved
- Class 4 - Gravel
- Class 4 - Graded Earth
- Class 4 - Unimproved / Primitive
- Class 4 - Impassable or Untraveled
- National or State Forest Highway
- Legal Trail
- Unconfirmed Legal Trail
- Private
- Discontinued
- Winter Road Closure

**Functional Class**

- 2 - Principal Arterial - Other Freeway
- 3 - Principal Arterial - Other
- 4 - Minor Arterial
- 5 - Major Collector
- 6 - Minor Collector

**Railroad**

- Railroad
- Rail Trail
- Airport

**Bridge-Culvert**

- State/Town Bridge or Culvert Greater than 20'
- State Bridge or Culvert 6' - 20'
- Bike Path Structure
- Town Bridge 6' - 20'
- Town Culvert 6' - 20'
- VT Trans Maintenance District Office
- Named Lake-Pond
- Unnamed Lake-Pond
- Named River-Stream
- Unnamed River-Stream
- Public Land - State/Municipal
- Green Mountain National Forest
- District Boundary
- Town Boundary

2.2 Distance along linear referenced highway (route log measure)

B20 / C20 State Bridge or Culvert Identifier  
B20 / C20 Town Bridge or Culvert Identifier

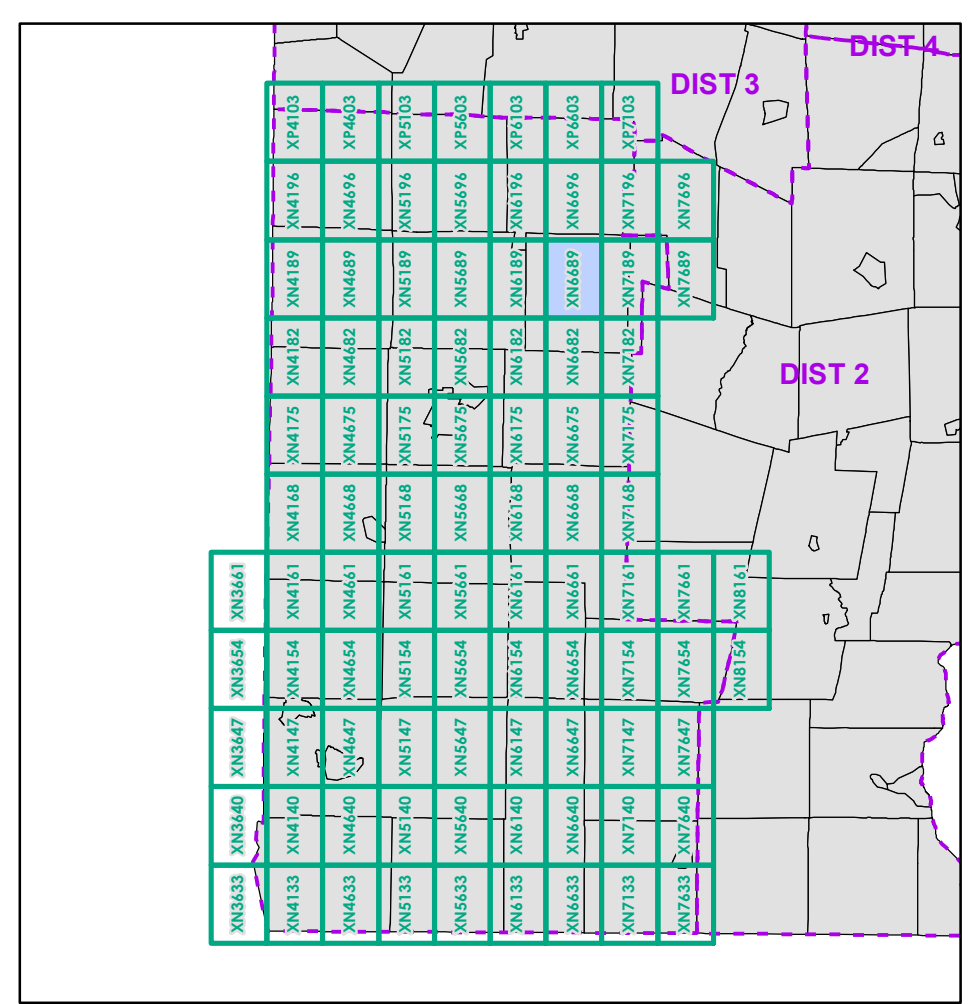
1,000 meter US National Grid  
North American Datum 1983  
Grid Zone Designation: 18T

Vermont State Plane Coordinate System  
North American Datum of 1983  
SPCS\_Zone\_Identifier: 4400  
Geodetic Reference System 80  
500-meter grid, Easting - Northing

Map generated: 04 August 2017

Contact information:  
Vermont Agency of Transportation, Mapping Section  
1 National Life Drive, Montpelier, VT 05633-5001  
Telephone: 802-828-2600

This map was funded in part through grants from the Federal Highway Administration, U.S. Department of Transportation. The representation of the authors expressed herein do not necessarily state or reflect those of the U.S. Department of Transportation.

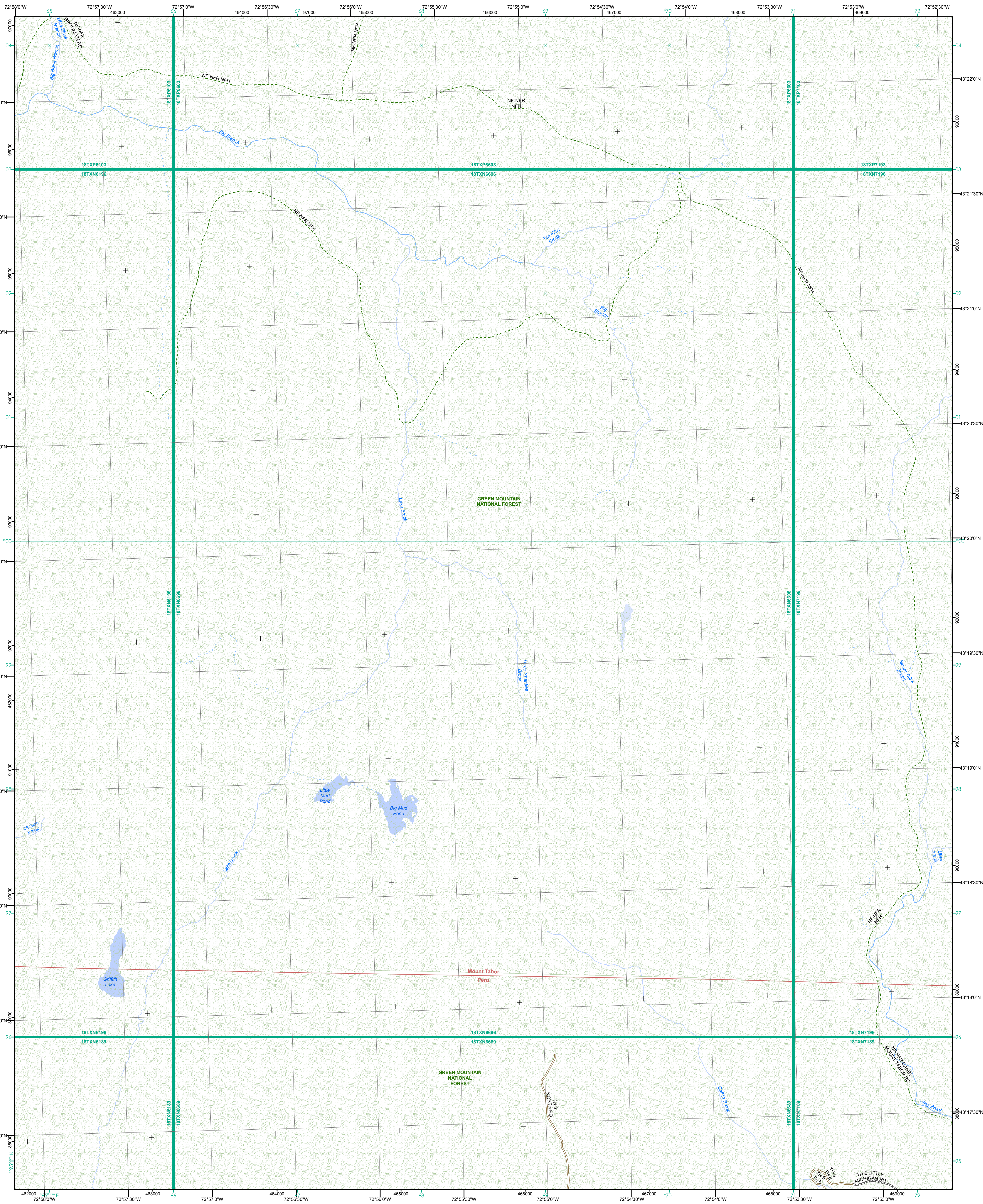


0 0.2 0.4 0.6 0.8 Miles  
Scale 1:12,672 (printed size: 24 x 36 inches)

**FIELD ASSESSMENT MAP SERIES**  
USNG Page #: 18TXN6689  
Sheet ID: XN6689  
District: 1

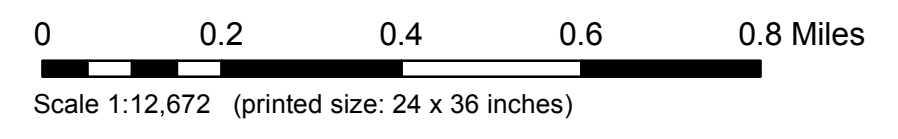
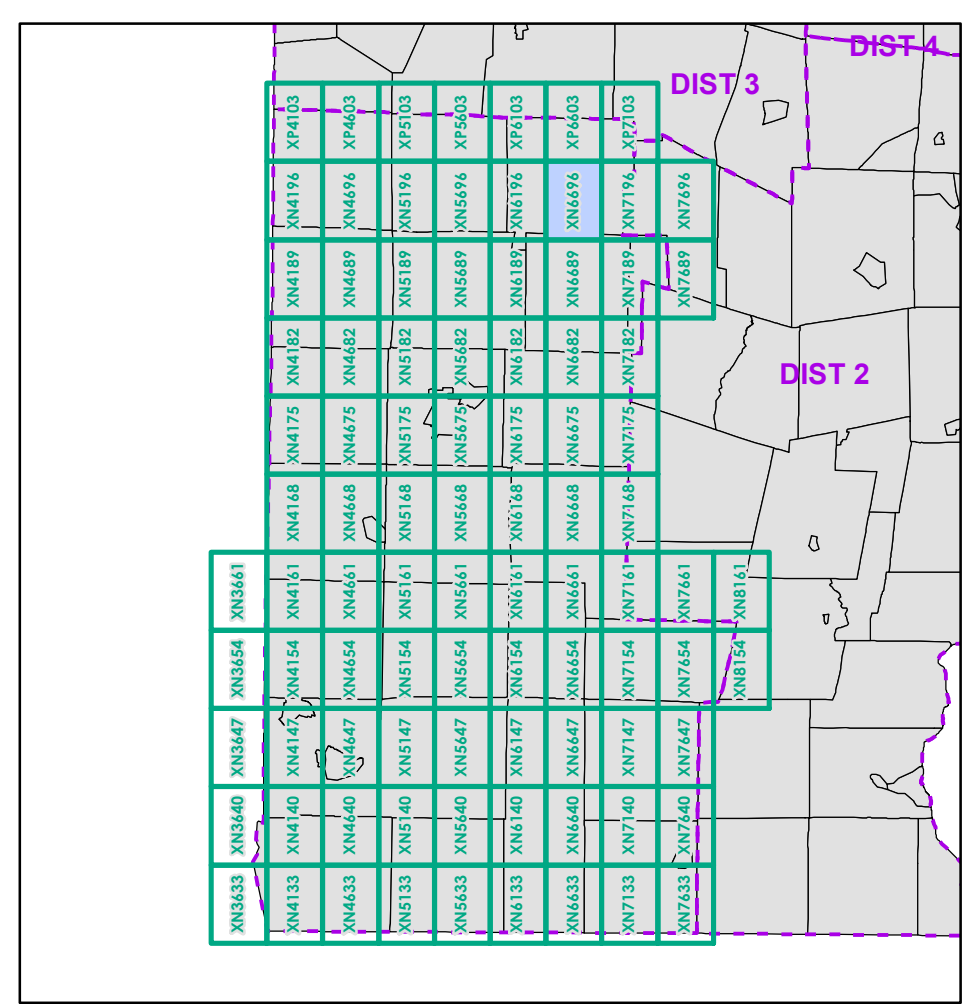
**TOWNS INCLUDED ON SHEET**  
Mount Tabor  
Peru





- Interstate
- Interstate Ramp
- Divided U.S. Highway
- U.S. Highway Ramp
- U.S. Highway
- State Highway - Paved
- State Highway - Gravel
- State Highway Ramp - Paved
- Class 1 - Paved
- Class 2 - Paved
- Class 2 - Gravel
- Class 3 - Paved
- Class 3 - Gravel
- Class 3 - Graded Earth
- Class 3 - Unimproved / Primitive
- Class 4 - Paved
- Class 4 - Gravel
- Class 4 - Graded Earth
- Class 4 - Unimproved / Primitive
- Class 4 - Impassable or Untraveled
- National or State Forest Highway
- Legal Trail
- Unconfirmed Legal Trail
- Private
- Discontinued
- Winter Road Closure

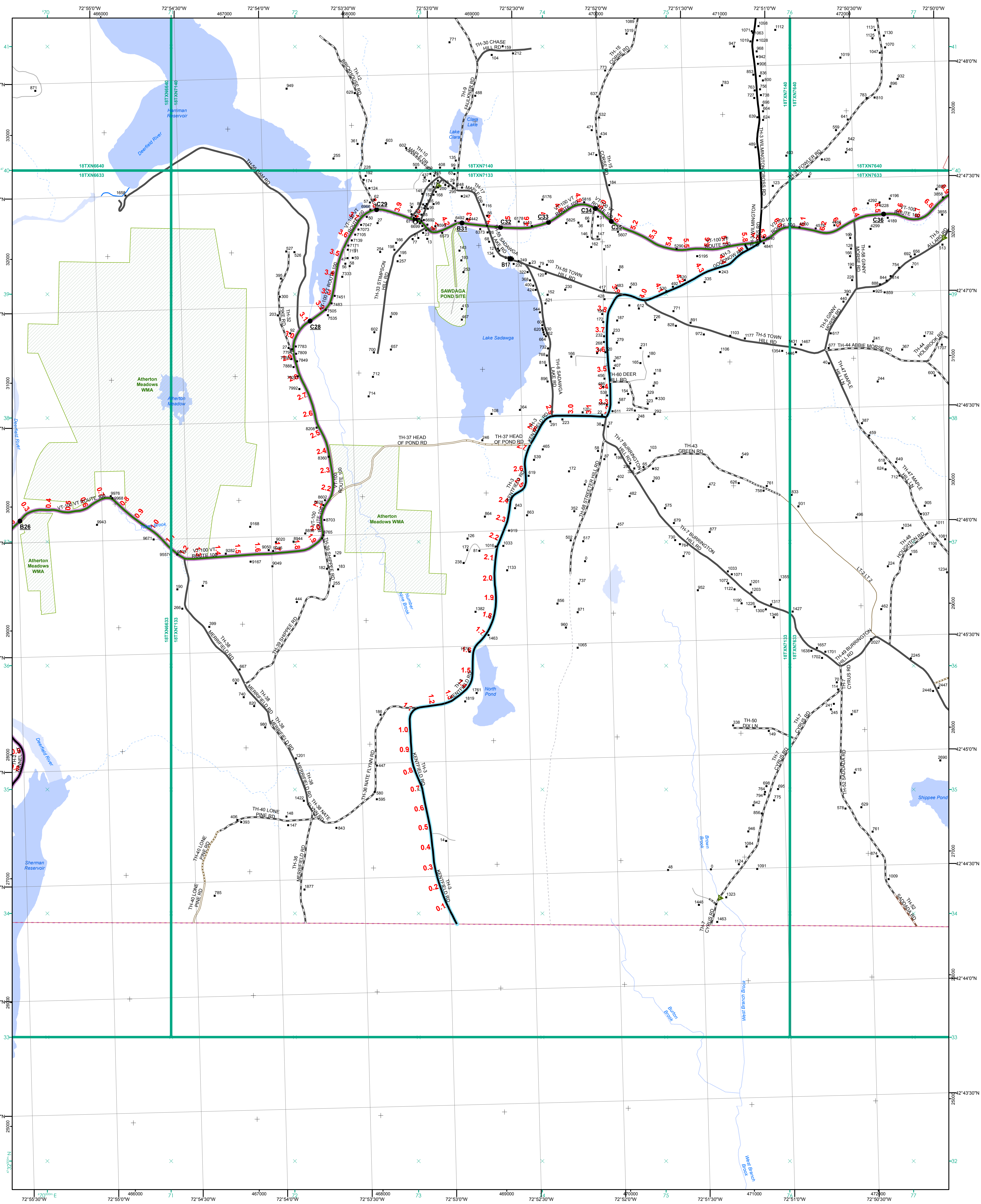
- Functional Class**
- 2 - Principal Arterial - Other Freeway
  - 3 - Principal Arterial - Other
  - 4 - Minor Arterial
  - 5 - Major Collector
  - 6 - Minor Collector
- Railroad**
- Railroad
  - Rail Trail
  - Airport
- Bridge-Culvert**
- State/Town Bridge or Culvert Greater than 20'
  - State Bridge or Culvert 6' - 20'
  - Bike Path Structure
  - ▲ Town Bridge 6' - 20'
  - ▲ Town Culvert 6' - 20'
  - D VTTrans Maintenance District Office
  - Named Lake-Pond
  - Unnamed Lake-Pond
  - Named River-Stream
  - Unnamed River-Stream
  - Public Land - State/Municipal
  - Green Mountain National Forest
  - District Boundary
  - Town Boundary
- 2.2 Distance along linear referenced highway (route log measure)**
- B20 / C20** State Bridge or Culvert Identifier  
**B20 / C20** Town Bridge or Culvert Identifier
- 1,000 meter US National Grid  
 North American Datum 1983  
 Grid Zone Designation: 18T  
 Vermont State Plane Coordinate System  
 North American Datum of 1983  
 SPCS\_Zone\_Identifier: 4400  
 Geodetic Reference System 80  
 500-meter grid, Easting - Northing
- Map generated: 04 August 2017
- Contact information:  
 Vermont Agency of Transportation, Mapping Section  
 1 National Life Drive, Montpelier, VT 05633-5001  
 Telephone: 802-828-2600
- This map was funded in part through grants from the Federal Highway Administration, U.S. Department of Transportation. The representation of the authors expressed herein do not necessarily state or reflect those of the U.S. Department of Transportation.



**FIELD ASSESSMENT MAP SERIES**  
 USNG Page #: **18TXN6696**  
 Sheet ID: **XN6696**  
 District: **1**

**TOWNS INCLUDED ON SHEET**  
 Mount Tabor  
 Peru





- Interstate
  - Interstate Ramp
  - Divided U.S. Highway
  - U.S. Highway Ramp
  - U.S. Highway
  - State Highway - Paved
  - State Highway - Gravel
  - State Highway Ramp - Paved
  - Class 1 - Paved
  - Class 2 - Paved
  - Class 2 - Gravel
  - Class 2 - Graded Earth
  - Class 3 - Gravel
  - Class 3 - Graded Earth
  - Class 3 - Unimproved / Primitive
  - Class 4 - Paved
  - Class 4 - Gravel
  - Class 4 - Graded Earth
  - Class 4 - Unimproved / Primitive
  - Class 4 - Impassable or Untraveled
  - National or State Forest Highway
  - Legal Trail
  - Unconfirmed Legal Trail
  - Private
  - Discontinued
  - Winter Road Closure
- Functional Class**
- 2 - Principal Arterial - Other Freeway
  - 3 - Principal Arterial - Other
  - 4 - Minor Arterial
  - 5 - Major Collector
  - 6 - Minor Collector
- Railroad**
- Railroad
  - Rail Trail
  - Airport
- Bridge-Culvert**
- State/Town Bridge or Culvert Greater than 20'
  - State Bridge or Culvert 6' - 20'
  - Bike Path Structure
  - Town Bridge 6' - 20'
  - Town Culvert 6' - 20'
  - VT Trans Maintenance District Office
  - Named Lake-Pond
  - Unnamed Lake-Pond
  - Named River-Stream
  - Unnamed River-Stream
  - Public Land - State/Municipal
  - Green Mountain National Forest
  - District Boundary
  - Town Boundary

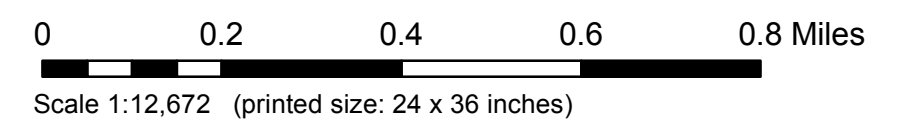
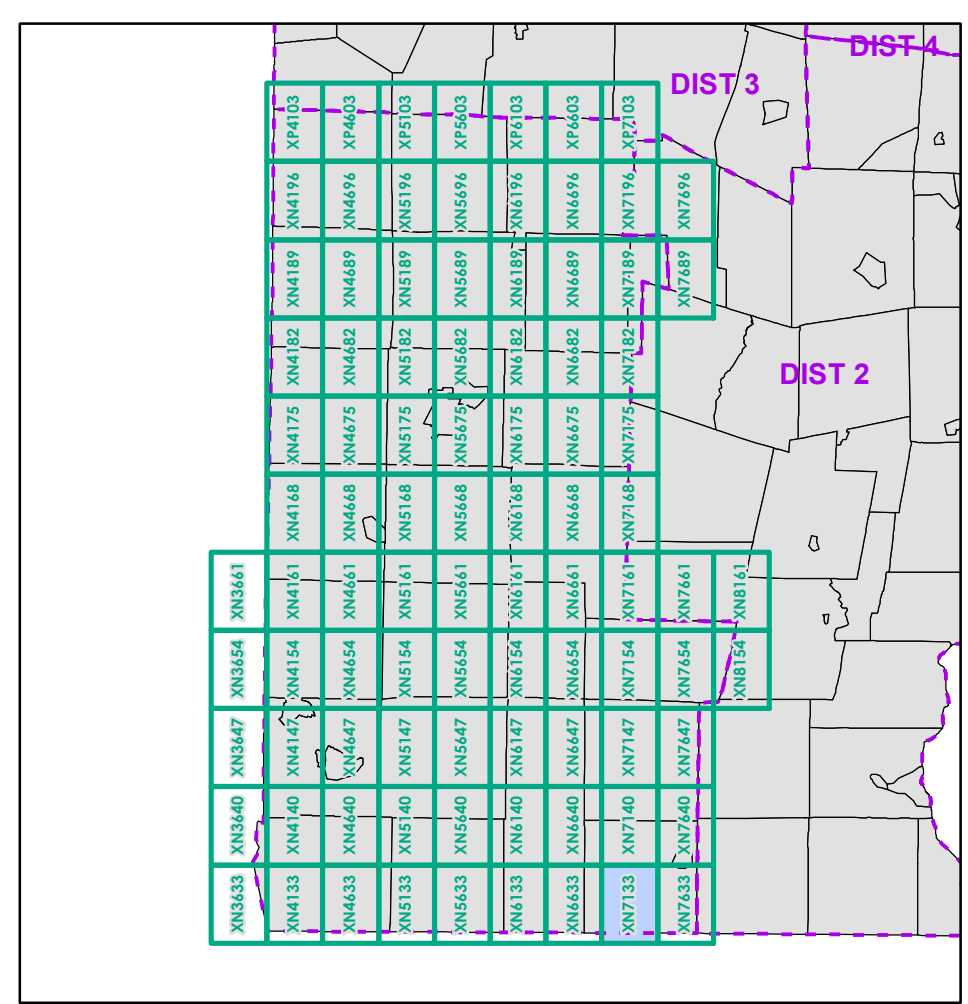
2.2 Distance along linear referenced highway (route log measure)  
 B20 / C20 State Bridge or Culvert Identifier  
 B20 / C20 Town Bridge or Culvert Identifier

1,000 meter US National Grid  
 North American Datum 1983  
 Grid Zone Designation: 18T  
 Vermont State Plane Coordinate System  
 North American Datum of 1983  
 SPCS\_Zone\_Identifier: 4400  
 Geodetic Reference System 80  
 500-meter grid, Easting - Northing

Map generated: 04 August 2017

Contact information:  
 Vermont Agency of Transportation, Mapping Section  
 1 National Life Drive, Montpelier, VT 05633-5001  
 Telephone: 802-828-2600

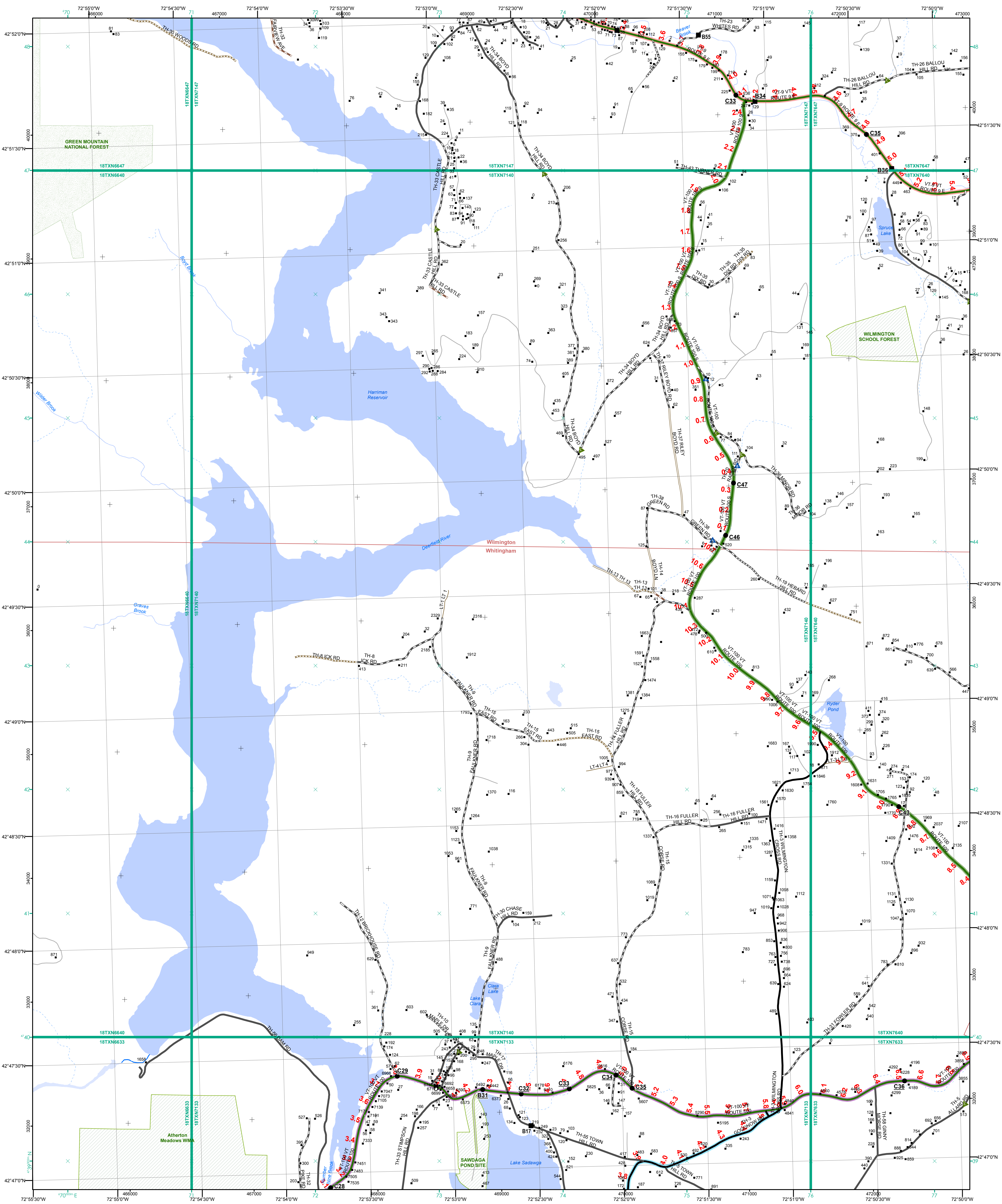
This map was funded in part through grants from the Federal Highway Administration, U.S. Department of Transportation. The representation of the authors expressed herein do not necessarily state or reflect those of the U.S. Department of Transportation.



**FIELD ASSESSMENT MAP SERIES**  
 USNG Page #: 18TXN7133  
 Sheet ID: XN7133  
 District: 1

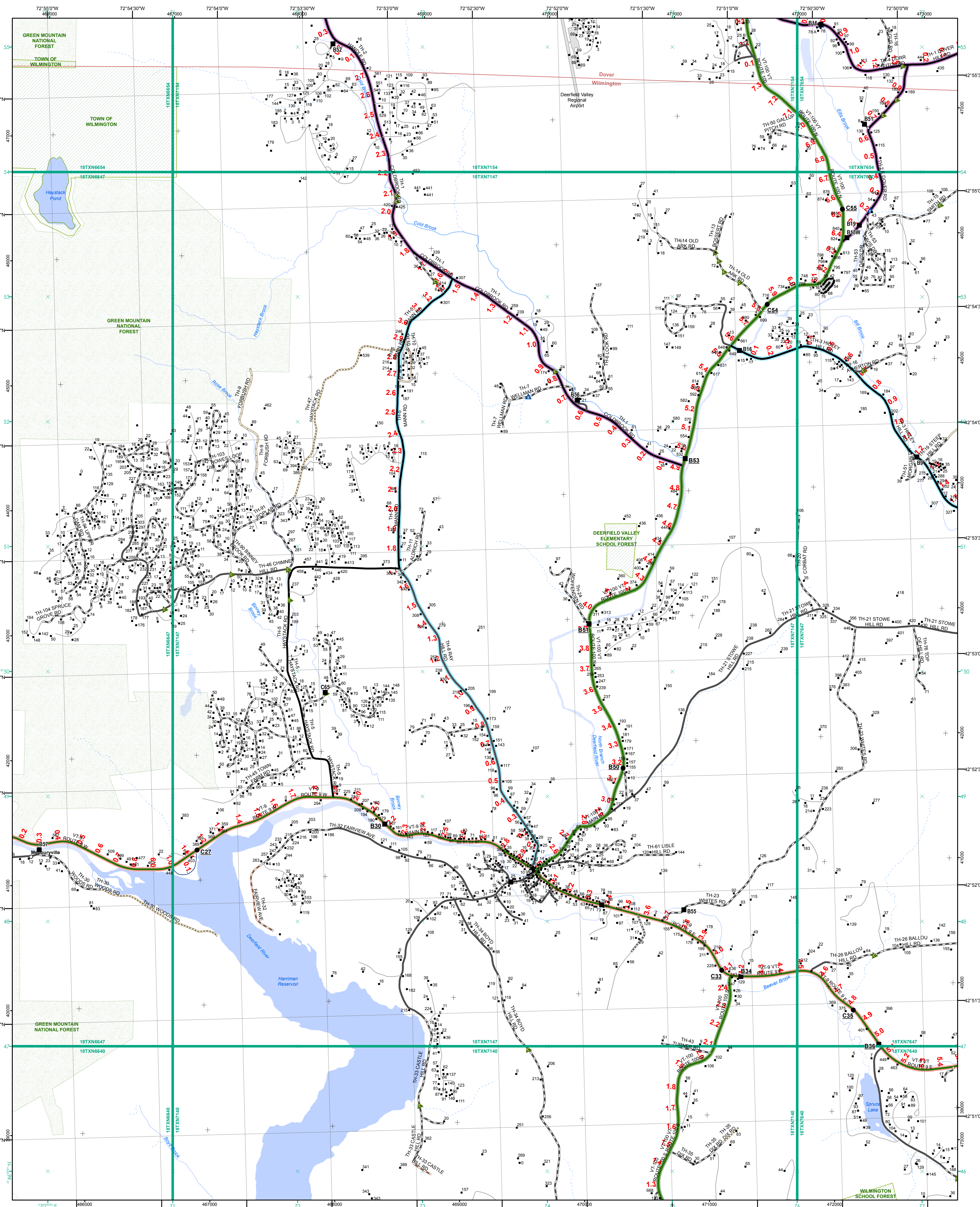
**TOWNS INCLUDED ON SHEET**  
 Jacksonville Village  
 Whitingham





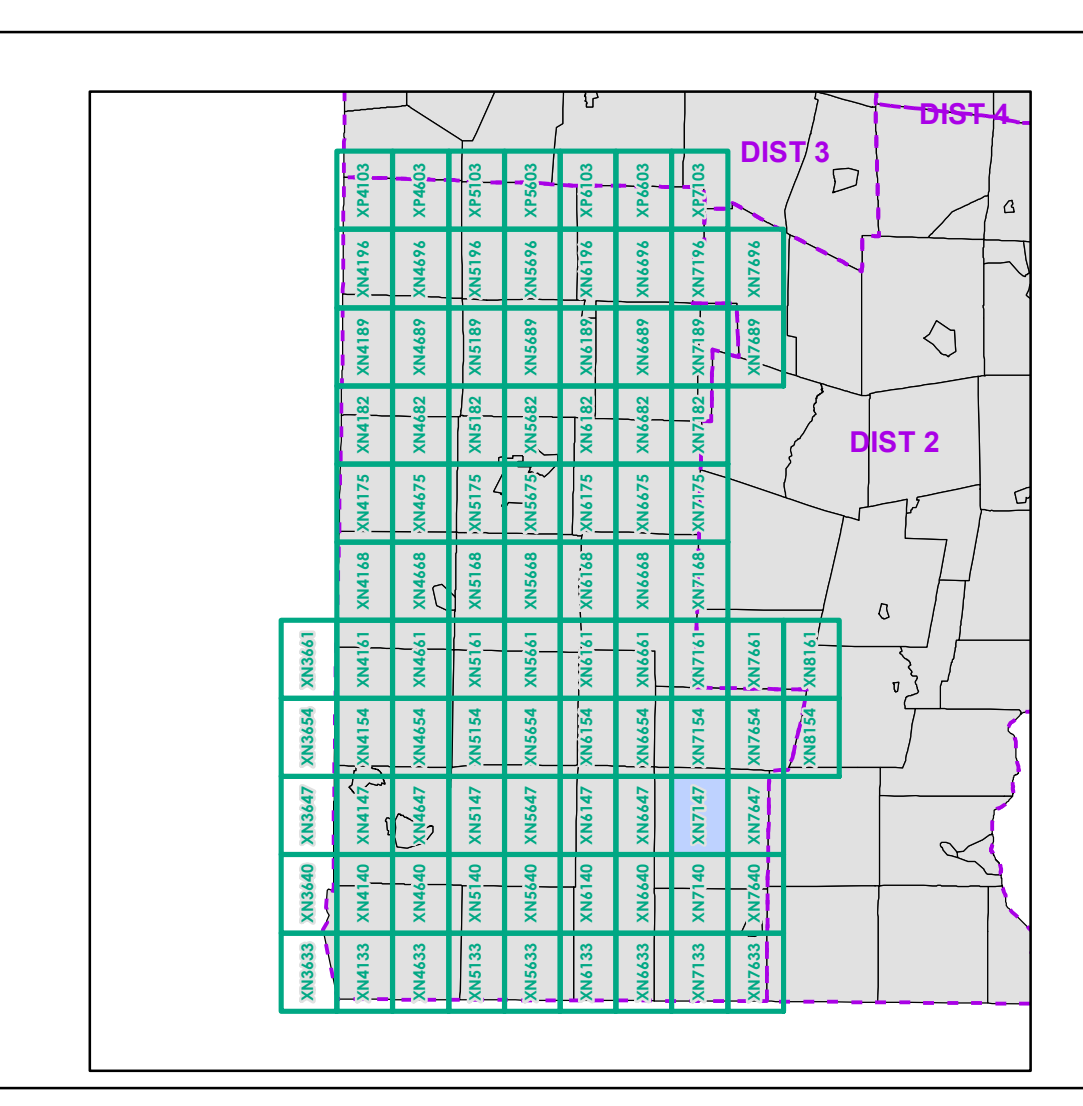
<ul style="list-style-type: none"> <li><span style="color: green;">—</span> Interstate</li> <li><span style="color: red;">—</span> Interstate Ramp</li> <li><span style="color: black;">—</span> Divided U.S. Highway</li> <li><span style="color: red;">—</span> U.S. Highway Ramp</li> <li><span style="color: red;">—</span> U.S. Highway</li> <li><span style="color: green;">—</span> State Highway - Paved</li> <li><span style="color: green;">—</span> State Highway - Gravel</li> <li><span style="color: green;">—</span> State Highway Ramp - Paved</li> <li><span style="color: black;">—</span> Class 1 - Paved</li> <li><span style="color: black;">—</span> Class 2 - Paved</li> <li><span style="color: black;">—</span> Class 2 - Gravel</li> <li><span style="color: black;">—</span> Class 2 - Graded Earth</li> <li><span style="color: black;">—</span> Class 3 - Gravel</li> <li><span style="color: black;">—</span> Class 3 - Graded Earth</li> <li><span style="color: black;">—</span> Class 3 - Unimproved / Primitive</li> <li><span style="color: black;">—</span> Class 4 - Paved</li> <li><span style="color: black;">—</span> Class 4 - Gravel</li> <li><span style="color: black;">—</span> Class 4 - Graded Earth</li> <li><span style="color: black;">—</span> Class 4 - Unimproved / Primitive</li> <li><span style="color: black;">—</span> Class 4 - Impassable or Untraveled</li> <li><span style="color: black;">—</span> National or State Forest Highway</li> <li><span style="color: black;">—</span> Legal Trail</li> <li><span style="color: black;">—</span> Unconfirmed Legal Trail</li> <li><span style="color: black;">—</span> Private</li> <li><span style="color: black;">—</span> Discontinued</li> <li><span style="color: red;">—</span> Winter Road Closure</li> </ul>	<p><b>Functional Class</b></p> <ul style="list-style-type: none"> <li><span style="color: red;">—</span> 2 - Principal Arterial - Other Freeway</li> <li><span style="color: red;">—</span> 3 - Principal Arterial - Other</li> <li><span style="color: green;">—</span> 4 - Minor Arterial</li> <li><span style="color: green;">—</span> 5 - Major Collector</li> <li><span style="color: green;">—</span> 6 - Minor Collector</li> </ul> <p><b>Railroad</b></p> <ul style="list-style-type: none"> <li><span style="color: black;">—</span> Railroad</li> <li><span style="color: black;">—</span> Rail Trail</li> <li><span style="color: black;">—</span> Airport</li> </ul> <p><b>Bridge-Culvert</b></p> <ul style="list-style-type: none"> <li><span style="color: black;">—</span> State/Town Bridge or Culvert greater than 20'</li> <li><span style="color: black;">—</span> State Bridge or Culvert 6' - 20'</li> <li><span style="color: black;">—</span> Bike Path Structure</li> <li><span style="color: black;">—</span> Town Bridge 6' - 20'</li> <li><span style="color: black;">—</span> Town Culvert 6' - 20'</li> <li><span style="color: black;">—</span> VTtrans Maintenance District Office</li> </ul> <p><b>Named Lake-Pond</b></p> <ul style="list-style-type: none"> <li><span style="color: blue;">—</span> Named Lake-Pond</li> <li><span style="color: blue;">—</span> Unnamed Lake-Pond</li> <li><span style="color: blue;">—</span> Named River-Stream</li> <li><span style="color: blue;">—</span> Unnamed River-Stream</li> <li><span style="color: green;">—</span> Public Land - State/Municipal</li> <li><span style="color: green;">—</span> Green Mountain National Forest</li> <li><span style="color: purple;">—</span> District Boundary</li> <li><span style="color: red;">—</span> Town Boundary</li> </ul>	<p><span style="color: red;">2.2</span> Distance along linear referenced highway (route log measure)</p> <p><b>B20 / C20</b> State Bridge or Culvert Identifier  <b>B20 / C20</b> Town Bridge or Culvert Identifier</p> <p>1,000 meter US National Grid          North American Datum 1983          Grid Zone Designation: 18T</p> <p>Vermont State Plane Coordinate System          North American Datum of 1983          SPCS_Zone_Identifier: 4400          Geodetic Reference System 80          500-meter grid, Easting - Northing</p> <p>Map generated: 04 August 2017</p> <p>Contact information:          Vermont Agency of Transportation, Mapping Section          1 National Life Drive, Montpelier, VT 05633-5001          Telephone: 802-828-2600</p> <p>This map was funded in part through grants from the Federal Highway Administration, U.S. Department of Transportation. The representation of the authors expressed herein do not necessarily state or reflect those of the U.S. Department of Transportation.</p>	<p>0 0.2 0.4 0.6 0.8 Miles</p> <p>Scale 1:12,672 (printed size: 24 x 36 inches)</p> <p><b>FIELD ASSESSMENT MAP SERIES</b>          USNG Page #: 18TXN7140          Sheet ID: XN7140          District: 1</p> <p><b>TOWNS INCLUDED ON SHEET</b>          Jacksonville Village          Whitingham          Wilmington</p>
--	---	---	--





- Interstate
- Interstate Ramp
- Divided U.S. Highway
- U.S. Highway Ramp
- U.S. Highway
- State Highway - Paved
- State Highway - Gravel
- State Highway Ramp - Paved
- State Highway Ramp - Gravel
- Class 1 - Paved
- Class 2 - Paved
- Class 2 - Gravel
- Class 3 - Paved
- Class 3 - Gravel
- Class 3 - Graded Earth
- Class 3 - Unimproved / Primitive
- Class 4 - Paved
- Class 4 - Gravel
- Class 4 - Graded Earth
- Class 4 - Unimproved / Primitive
- Class 4 - Impassable or Untraveled
- National or State Forest Highway
- Legal Trail
- Unconfirmed Legal Trail
- Private
- Discontinued
- Winter Road Closure

- Functional Class**
- 2 - Principal Arterial - Other Freeway
  - 3 - Principal Arterial - Other
  - 4 - Minor Arterial
  - 5 - Major Collector
  - 6 - Minor Collector
- Railroad**
- Railroad
  - Rail Trail
  - Airport
- Bridge-Culvert**
- State/Town Bridge or Culvert Greater than 20'
  - State Bridge or Culvert 6' - 20'
  - Bike Path Structure
  - ▲ Town Bridge 6' - 20'
  - ▲ Town Culvert 6' - 20'
  - D VT Trans Maintenance District Office
  - Named Lake-Pond
  - Unnamed Lake-Pond
  - Named River-Stream
  - Unnamed River-Stream
  - Public Land - State/Municipal
  - Green Mountain National Forest
  - District Boundary
  - Town Boundary
- 2.2 Distance along linear referenced highway (route log measure)**
- B20 / C20 State Bridge or Culvert Identifier**
- B20 / C20 Town Bridge or Culvert Identifier**
- 1,000 meter US National Grid  
North American Datum 1983  
Grid Zone Designation: 18T
- Vermont State Plane Coordinate System  
North American Datum of 1983  
SPCS\_Zone\_Identifier: 4400  
Geoidetic Reference System 80  
500-meter grid, Easting - Northing
- Map generated: 04 August 2017
- Contact information:  
Vermont Agency of Transportation, Mapping Section  
1 National Life Drive, Montpelier, VT 05633-5001  
Telephone: 802-828-2600
- This map was funded in part through grants from the Federal Highway Administration, U.S. Department of Transportation. The representation of the authors expressed herein do not necessarily state or reflect those of the U.S. Department of Transportation.



0 0.2 0.4 0.6 0.8 Miles

Scale 1:12,672 (printed size: 24 x 36 inches)

**FIELD ASSESSMENT MAP SERIES**

USNG Page #: 18TXN7147

Sheet ID: XN7147

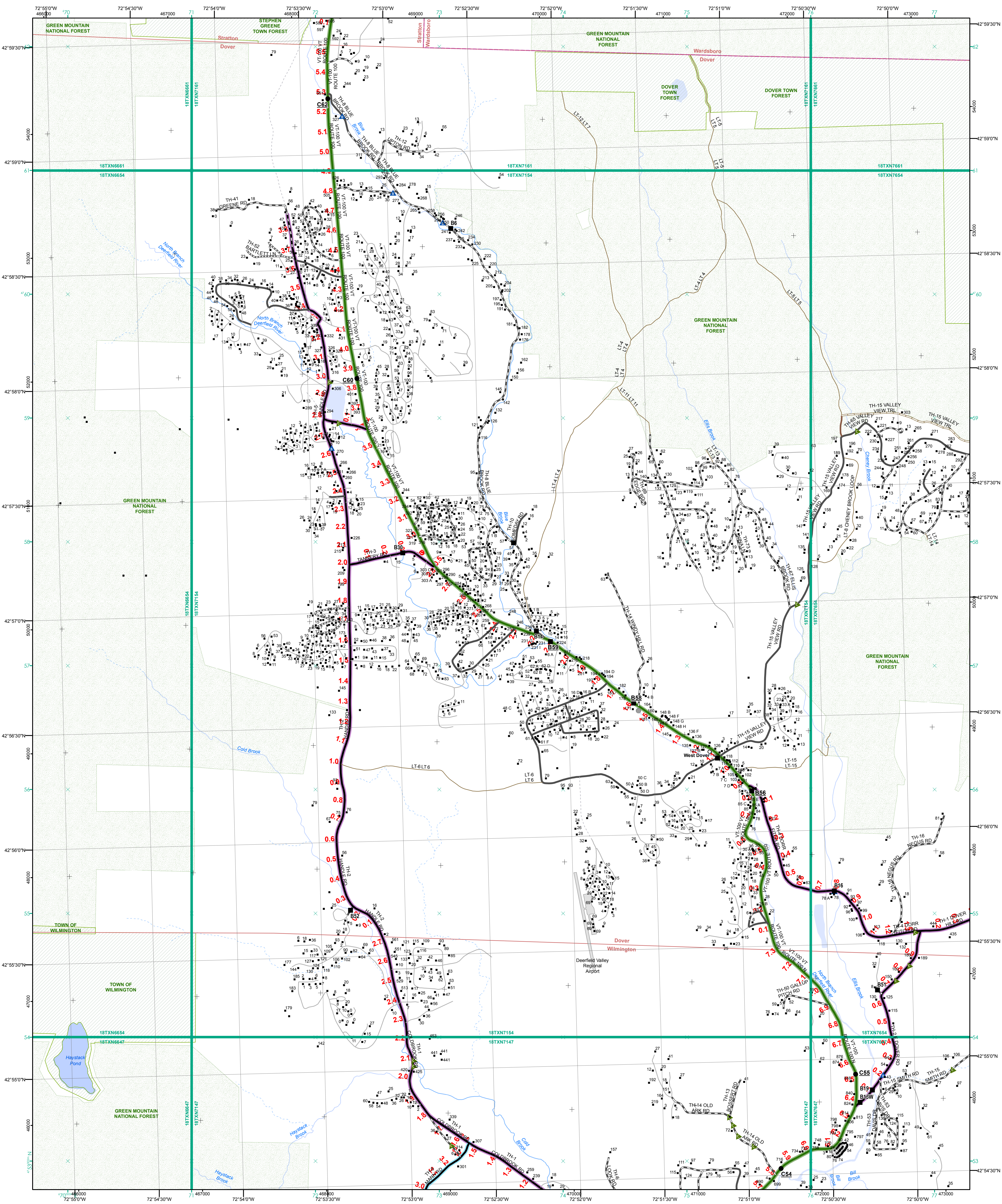
District: 1

**TOWNS INCLUDED ON SHEET**

Dover

Wilmington





- Interstate
- Interstate Ramp
- Divided U.S. Highway
- U.S. Highway Ramp
- U.S. Highway
- State Highway - Paved
- State Highway - Gravel
- State Highway Ramp - Paved
- Class 1 - Paved
- Class 2 - Paved
- Class 2 - Gravel
- Class 2 - Graded Earth
- Class 3 - Graded Earth
- Class 3 - Gravel
- Class 3 - Unimproved / Primitive
- Class 4 - Paved
- Class 4 - Gravel
- Class 4 - Graded Earth
- Class 4 - Unimproved / Primitive
- Class 4 - Impassable or Untraveled
- National or State Forest Highway
- Legal Trail
- Unconfirmed Legal Trail
- Private
- Discontinued
- Winter Road Closure

- Functional Class**
- 2 - Principal Arterial - Other Freeway
  - 3 - Principal Arterial - Other
  - 4 - Minor Arterial
  - 5 - Major Collector
  - 6 - Minor Collector
- Railroad**
- Railroad
  - Rail Trail
  - Airport
- Bridge-Culvert**
- State/Town Bridge or Culvert Greater than 20'
  - State Bridge or Culvert 6' - 20'
  - Bike Path Structure
  - ▲ Town Bridge 6' - 20'
  - ▲ Town Culvert 6' - 20'
  - D VTtrans Maintenance District Office
- Named Lake-Pond**
- Named Lake-Pond
  - Unnamed Lake-Pond
- Named River-Stream**
- Named River-Stream
  - Unnamed River-Stream
- Public Land - State/Municipal**
- Green Mountain National Forest
  - District Boundary
  - Town Boundary

2.2 Distance along linear referenced highway (route log measure)

**B20 / C20** State Bridge or Culvert Identifier  
**B20 / C20** Town Bridge or Culvert Identifier

1,000 meter US National Grid  
 North American Datum 1983  
 Grid Zone Designation: 18T

Vermont State Plane Coordinate System  
 North American Datum of 1983  
 SPCS\_Zone\_Identifier: 4400  
 Geodetic Reference System 80  
 500-meter grid, Easting - Northing

Map generated: 04 August 2017

Contact information:  
 Vermont Agency of Transportation, Mapping Section  
 1 National Life Drive, Montpelier, VT 05633-5001  
 Telephone: 802-828-2600

This map was funded in part through grants from the Federal Highway Administration, U.S. Department of Transportation. The representation of the authors expressed herein do not necessarily state or reflect those of the U.S. Department of Transportation.

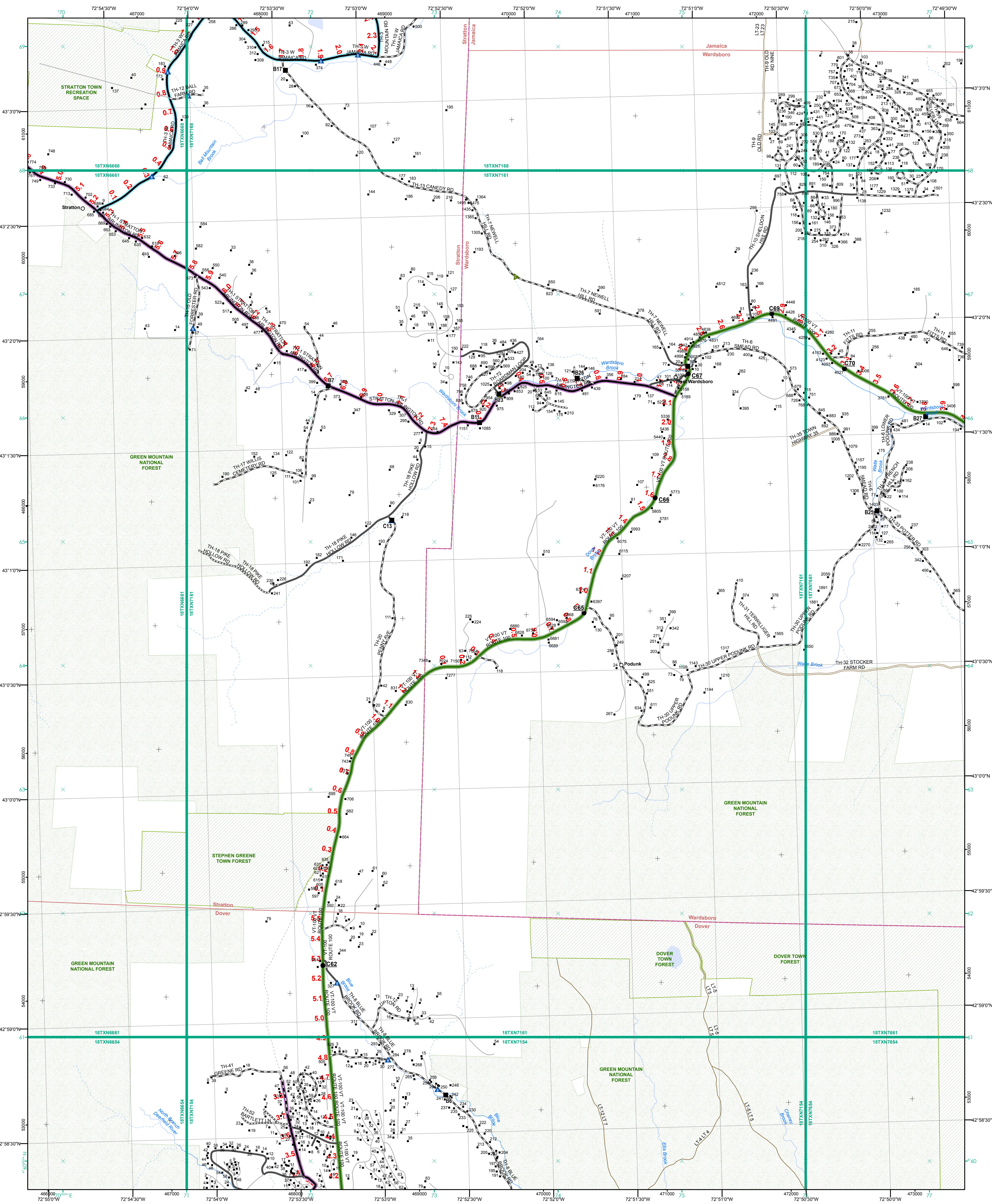
0 0.2 0.4 0.6 0.8 Miles

Scale 1:12,672 (printed size: 24 x 36 inches)

**FIELD ASSESSMENT MAP SERIES**  
 USNG Page #: 18TXN7154  
 Sheet ID: XN7154  
 District: 1

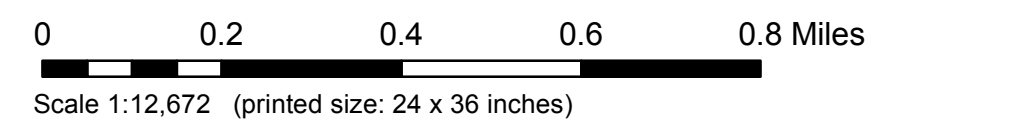
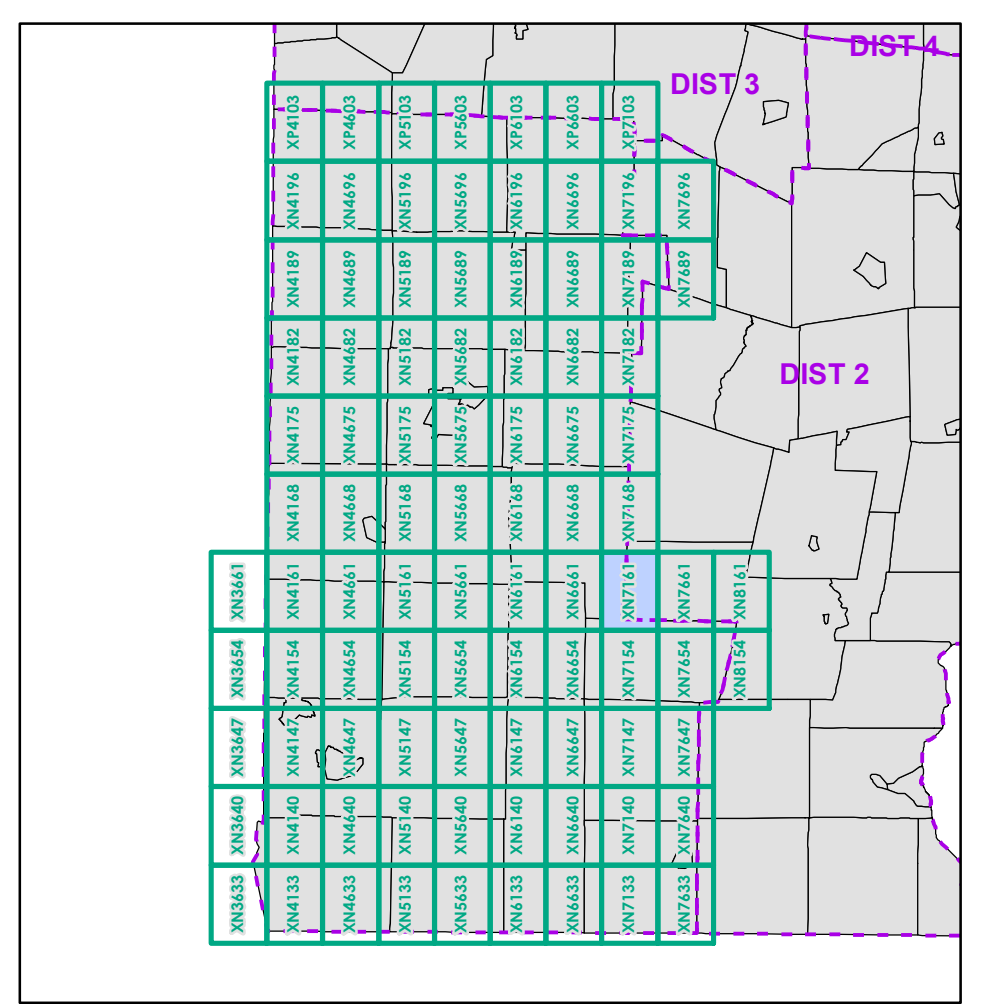
**TOWNS INCLUDED ON SHEET**  
 Dover  
 Stratton  
 Wardsboro  
 Wilmington





- Interstate
- Interstate Ramp
- Divided U.S. Highway
- U.S. Highway Ramp
- U.S. Highway
- State Highway - Paved
- State Highway - Gravel
- State Highway Ramp - Paved
- Class 1 - Paved
- Class 2 - Paved
- Class 3 - Gravel
- Class 3 - Gravel Earth
- Class 3 - Paved
- Class 3 - Graded Earth
- Class 3 - Unimproved / Primitive
- Class 4 - Paved
- Class 4 - Gravel
- Class 4 - Graded Earth
- Class 4 - Unimproved / Primitive
- Class 4 - Impassable or Untraveled
- National or State Forest Highway
- Legal Trail
- Unconfirmed Legal Trail
- Private
- Discontinued
- Winter Road Closure

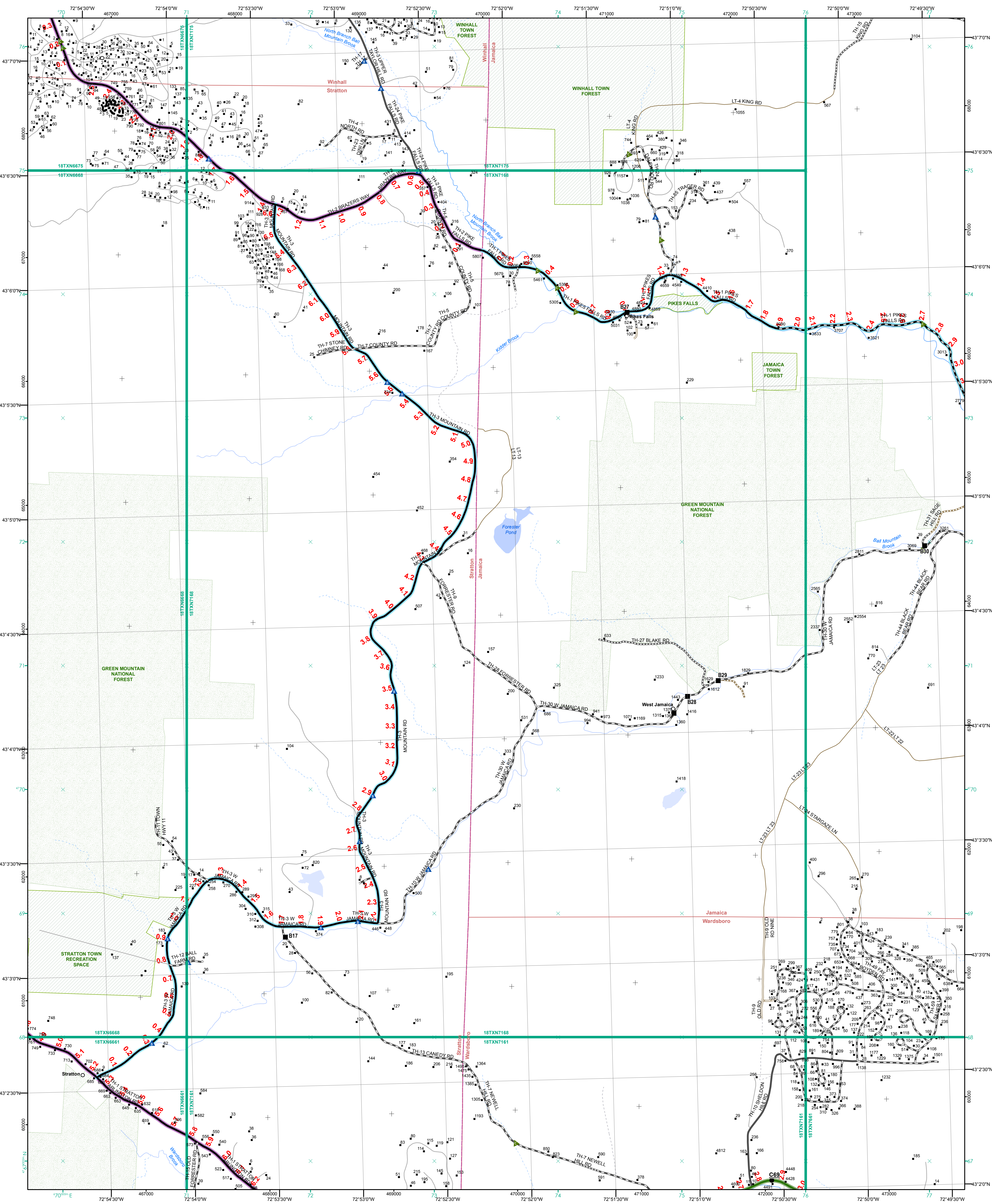
- Functional Class**
- 2 - Principal Arterial - Other Freeway
  - 3 - Principal Arterial - Other
  - 4 - Minor Arterial
  - 5 - Major Collector
  - 6 - Minor Collector
- Railroad**
- Railroad
  - Rail Trail
  - Airport
- Bridge-Culvert**
- State/Town Bridge or Culvert greater than 20'
  - State Bridge or Culvert 6' - 20'
  - Bike Path Structure
  - ▲ Town Bridge 6' - 20'
  - ▲ Town Culvert 6' - 20'
  - D VT Trans Maintenance District Office
  - Named Lake-Pond
  - Unnamed Lake-Pond
  - Named River-Stream
  - Unnamed River-Stream
  - Public Land - State/Municipal
  - Green Mountain National Forest
  - District Boundary
  - Town Boundary
- 2.2 Distance along linear referenced highway (route log measure)**
- B20 / C20 State Bridge or Culvert Identifier**
- B20 / C20 Town Bridge or Culvert Identifier**
- 1,000 meter US National Grid  
 North American Datum 1983  
 Grid Zone Designation: 18T
- Vermont State Plane Coordinate System  
 North American Datum of 1983  
 SPCS\_Zone\_Identifier: 4400  
 Geodetic Reference System 80  
 500-meter grid, Easting - Northing
- Map generated: 04 August 2017
- Contact information:  
 Vermont Agency of Transportation, Mapping Section  
 1 National Life Drive, Montpelier, VT 05633-5001  
 Telephone: 802-828-2600
- This map was funded in part through grants from the Federal Highway Administration, U.S. Department of Transportation. The representation of the authors expressed herein do not necessarily state or reflect those of the U.S. Department of Transportation.



**FIELD ASSESSMENT MAP SERIES**  
 USNG Page #: 18TXN7161  
 Sheet ID: XN7161  
 District: 1

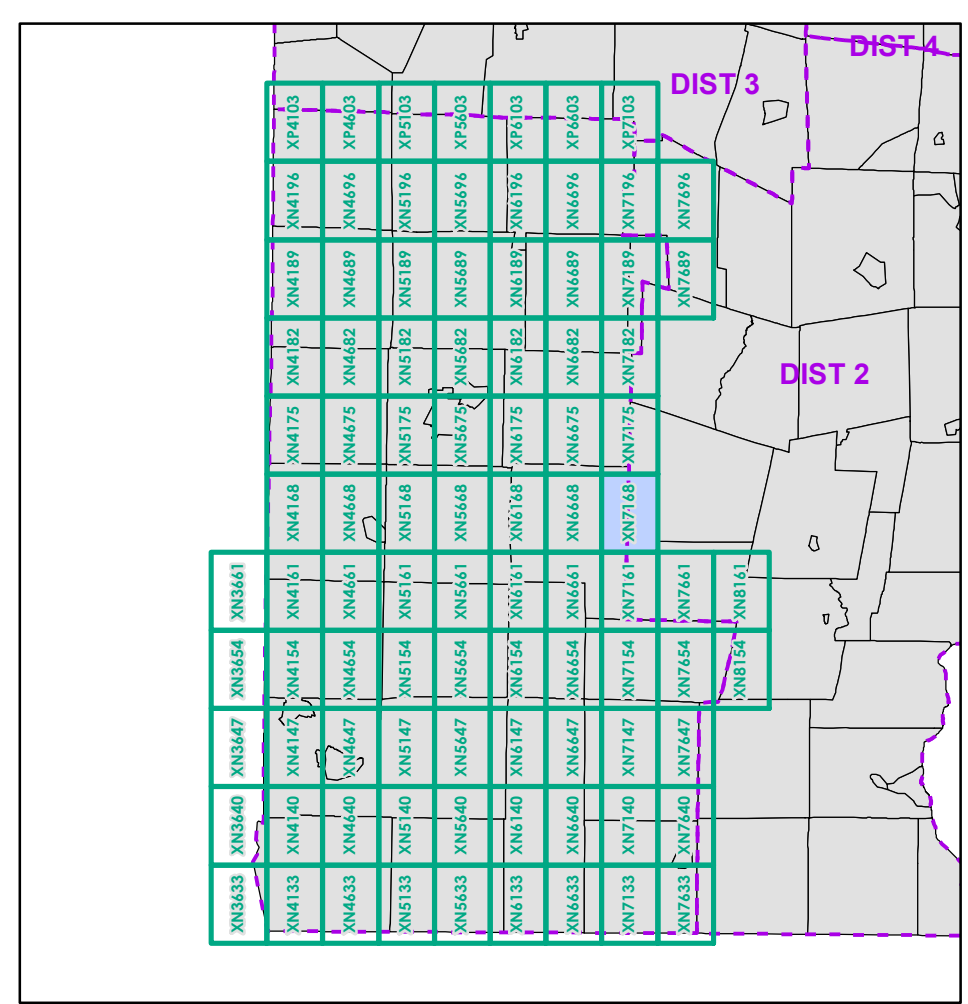
**TOWNS INCLUDED ON SHEET**  
 Dover  
 Jamaica  
 Stratton  
 Wardsboro





- Interstate
- Interstate Ramp
- Divided U.S. Highway
- U.S. Highway Ramp
- U.S. Highway
- State Highway - Paved
- State Highway - Gravel
- State Highway Ramp - Paved
- Class 1 - Paved
- Class 2 - Paved
- Class 2 - Gravel
- Class 2 - Graded Earth
- Class 3 - Paved
- Class 3 - Gravel
- Class 3 - Graded Earth
- Class 3 - Unimproved / Primitive
- Class 4 - Paved
- Class 4 - Gravel
- Class 4 - Graded Earth
- Class 4 - Unimproved / Primitive
- Class 4 - Impassable or Untraveled
- National or State Forest Highway
- Legal Trail
- Unconfirmed Legal Trail
- Private
- Discontinued
- Winter Road Closure

- Functional Class**
- 2 - Principal Arterial - Other Freeway
  - 3 - Principal Arterial - Other
  - 4 - Minor Arterial
  - 5 - Major Collector
  - 6 - Minor Collector
- Railroad**
- Railroad
  - Rail Trail
  - Airport
- Bridge-Culvert**
- State/Town Bridge or Culvert Greater than 20'
  - State Bridge or Culvert 6' - 20'
  - Bike Path Structure
  - ▲ Town Bridge 6' - 20'
  - ▲ Town Culvert 6' - 20'
  - D VTtrans Maintenance District Office
  - Named Lake-Pond
  - Unnamed Lake-Pond
  - Named River-Stream
  - Unnamed River-Stream
  - Public Land - State/Municipal
  - Green Mountain National Forest
  - District Boundary
  - Town Boundary
- 2.2 Distance along linear referenced highway (route log measure)**
- B20 / C20 State Bridge or Culvert Identifier**
- B20 / C20 Town Bridge or Culvert Identifier**
- 1,000 meter US National Grid**  
 North American Datum 1983  
 Grid Zone Designation: 18T
- Vermont State Plane Coordinate System  
 North American Datum of 1983  
 SPCS\_Zone\_Identifier: 4400  
 Geodetic Reference System 80  
 500-meter grid, Easting - Northing
- Map generated: 04 August 2017
- Contact information:  
 Vermont Agency of Transportation, Mapping Section  
 1 National Life Drive, Montpelier, VT 05633-5001  
 Telephone: 802-828-2600
- This map was funded in part through grants from the Federal Highway Administration, U.S. Department of Transportation. The representation of the authors expressed herein do not necessarily state or reflect those of the U.S. Department of Transportation.

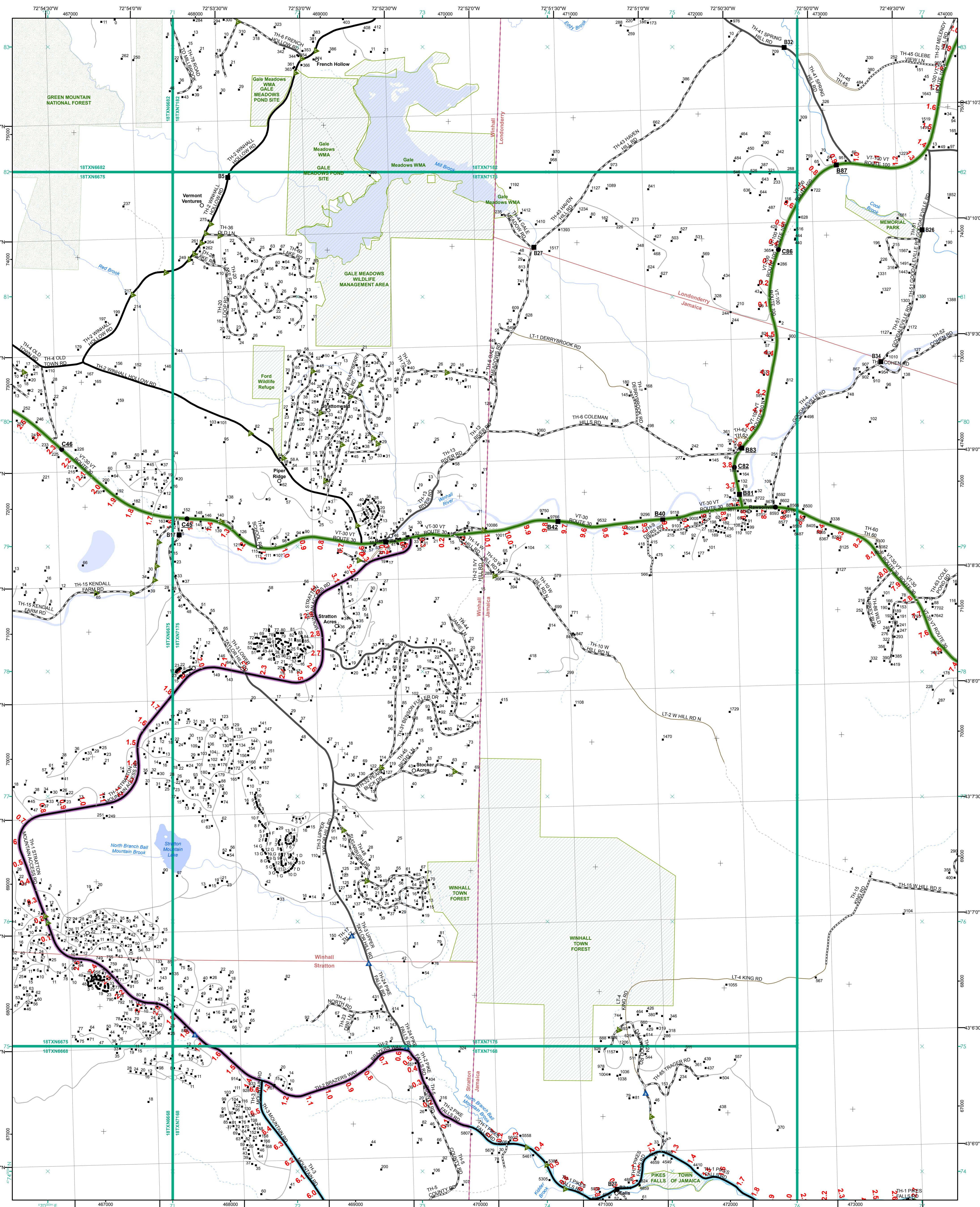


0 0.2 0.4 0.6 0.8 Miles  
 Scale 1:12,672 (printed size: 24 x 36 inches)

**FIELD ASSESSMENT MAP SERIES**  
 USNG Page #: 18TXN7168  
 Sheet ID: XN7168  
 District: 1

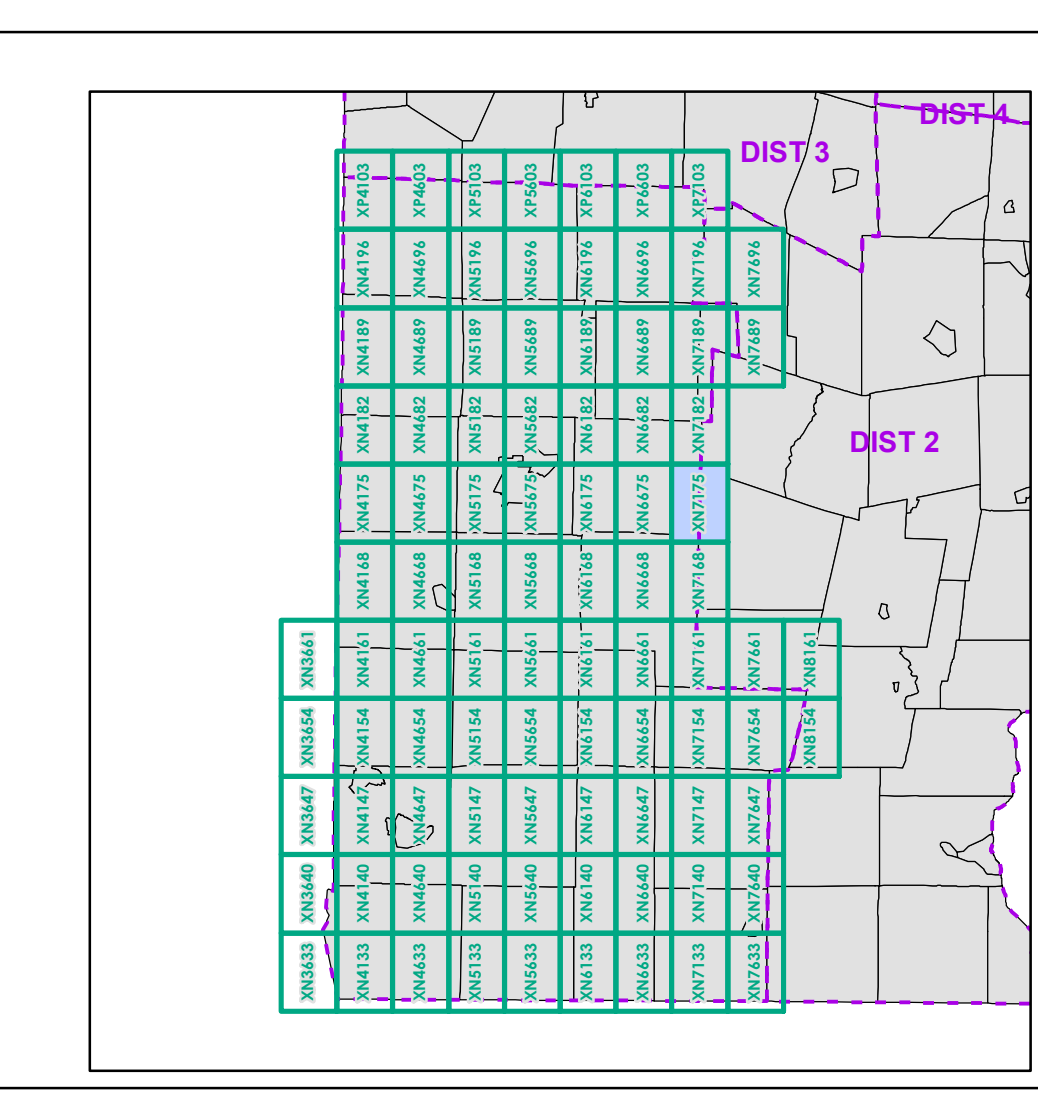
**TOWNS INCLUDED ON SHEET**  
 Jamaica  
 Stratton  
 Wardsboro  
 Winhall





- Interstate
- Interstate Ramp
- Divided U.S. Highway
- U.S. Highway Ramp
- U.S. Highway
- State Highway - Paved
- State Highway - Gravel
- State Highway Ramp - Paved
- Class 1 - Paved
- Class 2 - Paved
- Class 2 - Gravel
- Class 2 - Graded Earth
- Class 3 - Paved
- Class 3 - Graded Earth
- Class 3 - Unimproved / Primitive
- Class 4 - Paved
- Class 4 - Gravel
- Class 4 - Graded Earth
- Class 4 - Unimproved / Primitive
- Class 4 - Impassable or Untraveled
- National or State Forest Highway
- Legal Trail
- Unconfirmed Legal Trail
- Private
- Discontinued
- Winter Road Closure

- Functional Class**
- 2 - Principal Arterial - Other Freeway
  - 3 - Principal Arterial - Other
  - 4 - Minor Arterial
  - 5 - Major Collector
  - 6 - Minor Collector
- Railroad**
- Railroad
  - Rail Trail
  - Airport
- Bridge-Culvert**
- State/Town Bridge or Culvert Greater than 20'
  - State Bridge or Culvert 6' - 20'
  - Bike Path Structure
  - ▲ Town Bridge 6' - 20'
  - ▲ Town Culvert 6' - 20'
  - D VT Trans Maintenance District Office
  - Named Lake-Pond
  - Unnamed Lake-Pond
  - Named River-Stream
  - Unnamed River-Stream
  - Public Land - State/Municipal
  - Green Mountain National Forest
  - District Boundary
  - Town Boundary
- 2.2 Distance along linear referenced highway (route log measure)
- B20 / C20 State Bridge or Culvert Identifier  
B20 / C20 Town Bridge or Culvert Identifier
- 1,000 meter US National Grid  
North American Datum 1983  
Grid Zone Designation: 18T
- Vermont State Plane Coordinate System  
North American Datum of 1983  
SPCS\_Zone\_Identifier: 4400  
Geoidetic Reference System 80  
500-meter grid, Easting - Northing
- Map generated: 04 August 2017
- Contact information:  
Vermont Agency of Transportation, Mapping Section  
1 National Life Drive, Montpelier, VT 05633-5001  
Telephone: 802-828-2600
- This map was funded in part through grants from the Federal Highway Administration, U.S. Department of Transportation. The representation of the authors expressed herein do not necessarily state or reflect those of the U.S. Department of Transportation.



0 0.2 0.4 0.6 0.8 Miles

Scale 1:12,672 (printed size: 24 x 36 inches)

**FIELD ASSESSMENT MAP SERIES**

USNG Page #: 18TXN7175

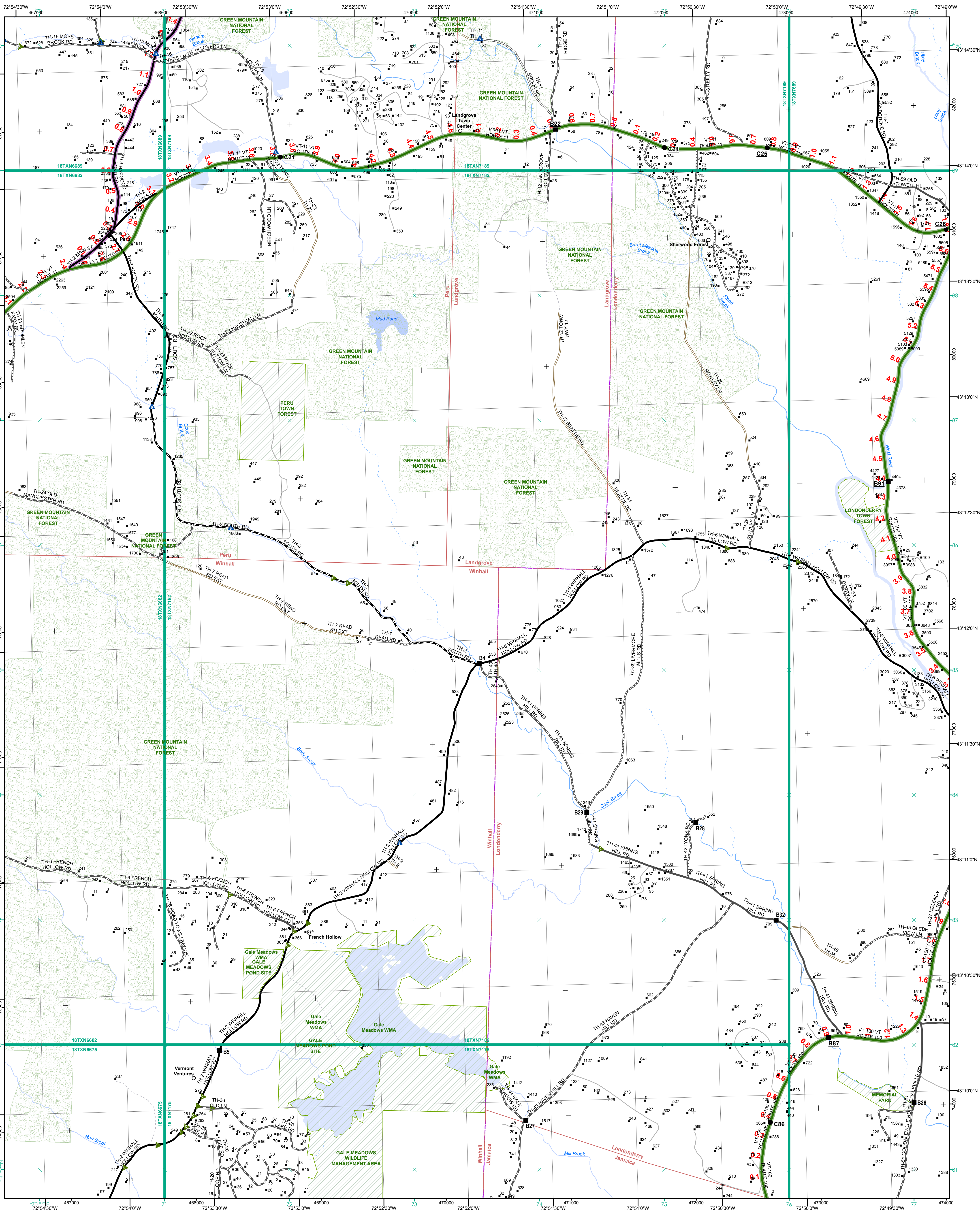
Sheet ID: XN7175

District: 1

**TOWNS INCLUDED ON SHEET**

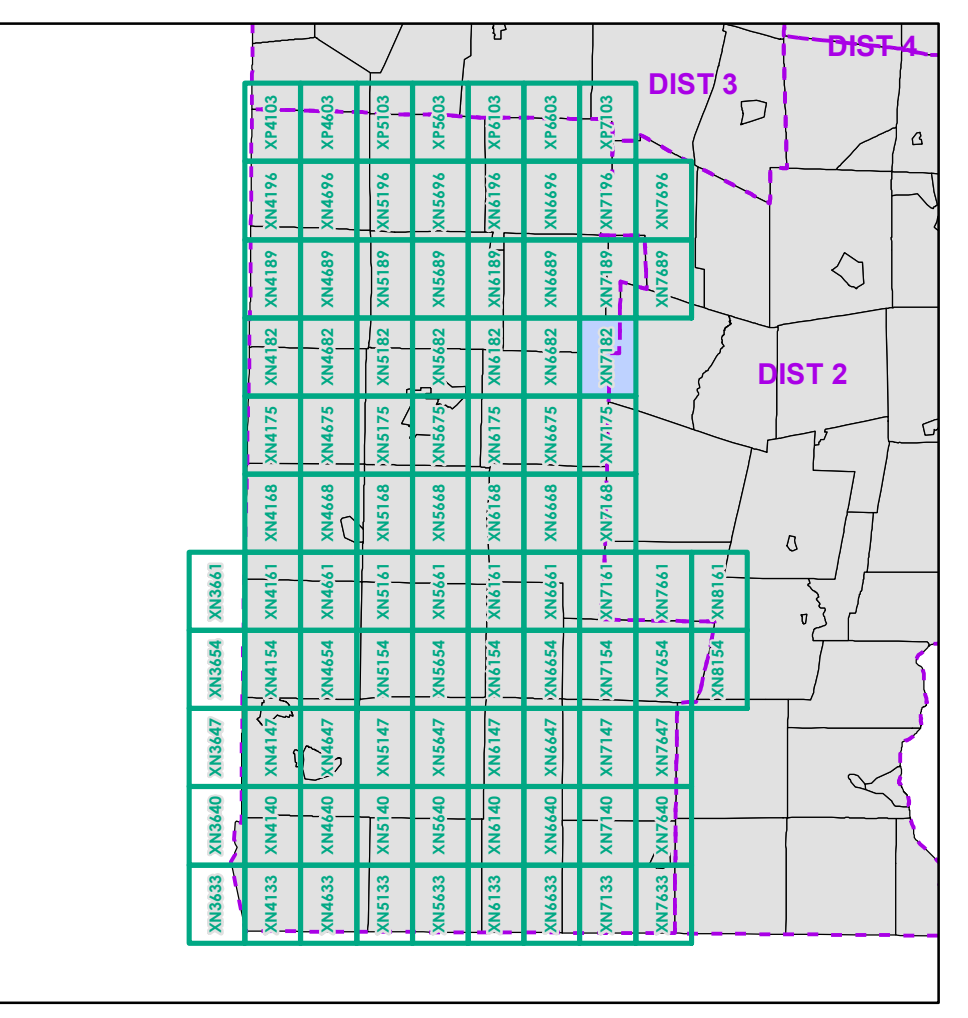
Jamaica  
Londonderry  
Stratton  
Winhall



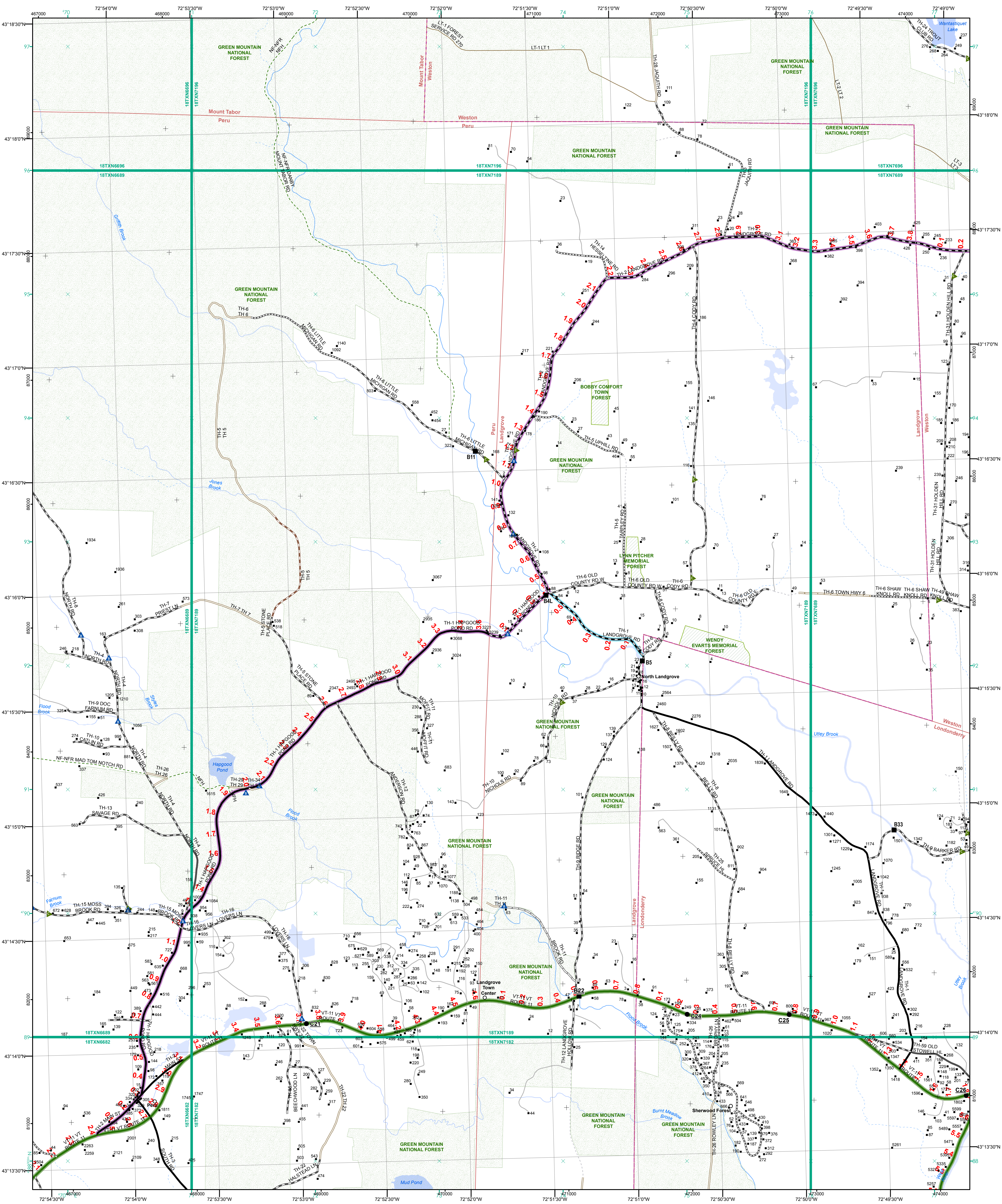


- Interstate
- Interstate Ramp
- Divided U.S. Highway
- U.S. Highway Ramp
- U.S. Highway
- State Highway - Paved
- State Highway - Gravel
- State Highway Ramp - Paved
- Class 1 - Paved
- Class 2 - Paved
- Class 2 - Gravel
- Class 2 - Graded Earth
- Class 3 - Paved
- Class 3 - Gravel
- Class 3 - Graded Earth
- Class 3 - Unimproved / Primitive
- Class 4 - Paved
- Class 4 - Gravel
- Class 4 - Graded Earth
- Class 4 - Unimproved / Primitive
- Class 4 - Impassable or Untraveled
- National or State Forest Highway
- Legal Trail
- Unconfirmed Legal Trail
- Private
- Discontinued
- Winter Road Closure

- Functional Class**
- 2 - Principal Arterial - Other Freeway
  - 3 - Principal Arterial - Other
  - 4 - Minor Arterial
  - 5 - Major Collector
  - 6 - Minor Collector
- Railroad**
- Railroad
  - Rail Trail
  - Airport
- Bridge-Culvert**
- State/Town Bridge or Culvert Greater than 20'
  - State Bridge or Culvert 6' - 20'
  - Bike Path Structure
  - ▲ Town Bridge 6' - 20'
  - ▲ Town Culvert 6' - 20'
  - D VTtrans Maintenance District Office
  - Named Lake-Pond
  - Unnamed Lake-Pond
  - Named River-Stream
  - Unnamed River-Stream
  - Public Land - State/Municipal
  - Green Mountain National Forest
  - District Boundary
  - Town Boundary
- 2.2 Distance along linear referenced highway (route log measure)**
- B20 / C20 State Bridge or Culvert Identifier**
- B20 / C20 Town Bridge or Culvert Identifier**
- 1,000 meter US National Grid**  
 North American Datum 1983  
 Grid Zone Designation: 18T
- Vermont State Plane Coordinate System  
 North American Datum of 1983  
 SPCS\_Zone\_Identifier: 4400  
 Geodetic Reference System 80  
 500-meter grid, Easting - Northing
- Map generated: 04 August 2017
- Contact information:  
 Vermont Agency of Transportation, Mapping Section  
 1 National Life Drive, Montpelier, VT 05633-5001  
 Telephone: 802-828-2600
- This map was funded in part through grants from the Federal Highway Administration, U.S. Department of Transportation. The representation of the authors expressed herein do not necessarily state or reflect those of the U.S. Department of Transportation.







- Interstate
- Interstate Ramp
- Divided U.S. Highway
- U.S. Highway Ramp
- U.S. Highway
- State Highway - Paved
- State Highway - Gravel
- State Highway Ramp - Paved
- State Highway Ramp - Gravel
- Class 1 - Paved
- Class 2 - Paved
- Class 2 - Gravel
- Class 3 - Gravel
- Class 3 - Graded Earth
- Class 3 - Unimproved / Primitive
- Class 4 - Paved
- Class 4 - Gravel
- Class 4 - Graded Earth
- Class 4 - Unimproved / Primitive
- Class 4 - Impassable or Untraveled
- National or State Forest Highway
- Legal Trail
- Unconfirmed Legal Trail
- Private
- Discontinued
- Winter Road Closure

**Functional Class**

- 2 - Principal Arterial - Other Freeway
- 3 - Principal Arterial - Other
- 4 - Minor Arterial
- 5 - Major Collector
- 6 - Minor Collector

**Railroad**

- Railroad
- Rail Trail
- Airport

**Bridge-Culvert**

- State/Town Bridge or Culvert greater than 20'
- State Bridge or Culvert 6' - 20'
- Bike Path Structure
- ▲ Town Bridge 6' - 20'
- ▲ Town Culvert 6' - 20'
- D VT Trans Maintenance District Office
- Named Lake-Pond
- Unnamed Lake-Pond
- Named River-Stream
- Unnamed River-Stream
- Public Land - State/Municipal
- Green Mountain National Forest
- District Boundary
- Town Boundary

**2.2 Distance along linear referenced highway (route log measure)**

**B20 / C20 State Bridge or Culvert Identifier**  
**B20 / C20 Town Bridge or Culvert Identifier**

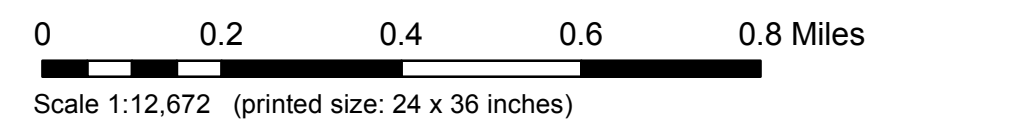
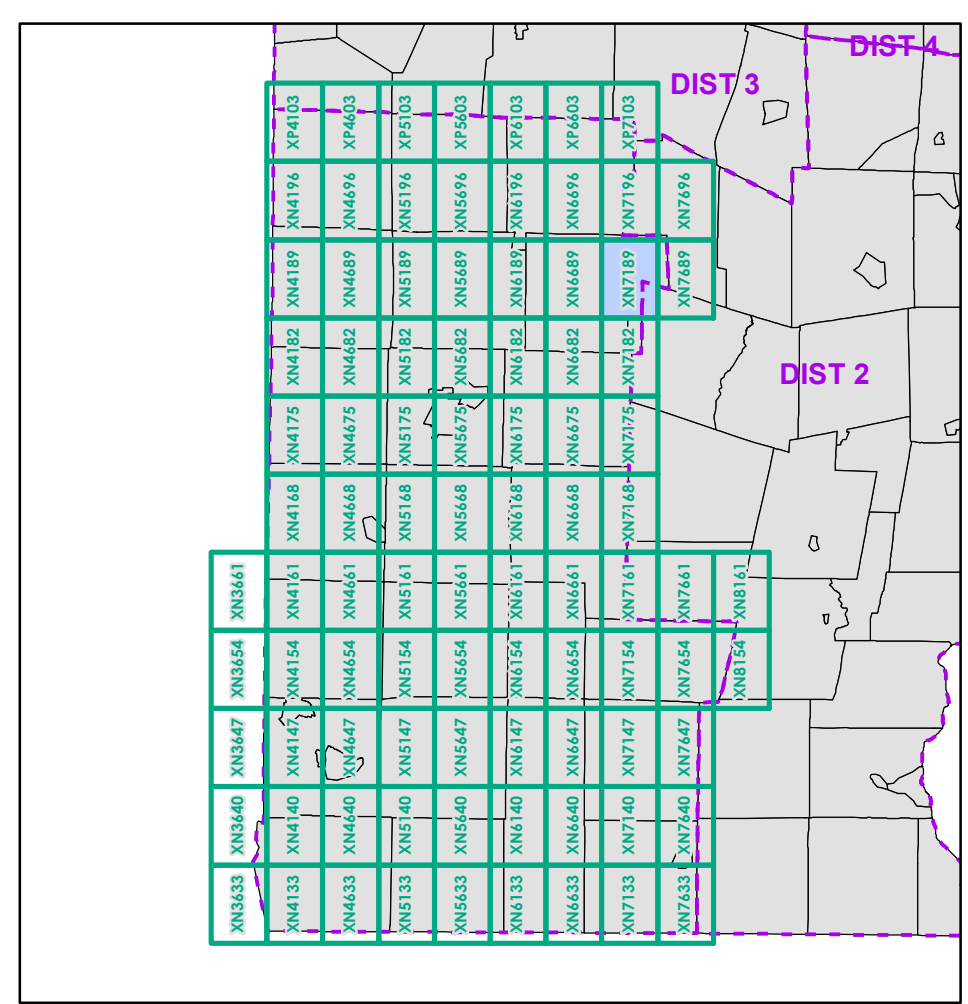
1,000 meter US National Grid  
 North American Datum 1983  
 Grid Zone Designation: 18T

Vermont State Plane Coordinate System  
 North American Datum of 1983  
 SPCS\_Zone Identifier: 4400  
 Geodetic Reference System 80  
 500-meter grid, Easting - Northing

Map generated: 04 August 2017

Contact information:  
 Vermont Agency of Transportation, Mapping Section  
 1 National Life Drive, Montpelier, VT 05633-5001  
 Telephone: 802-828-2600

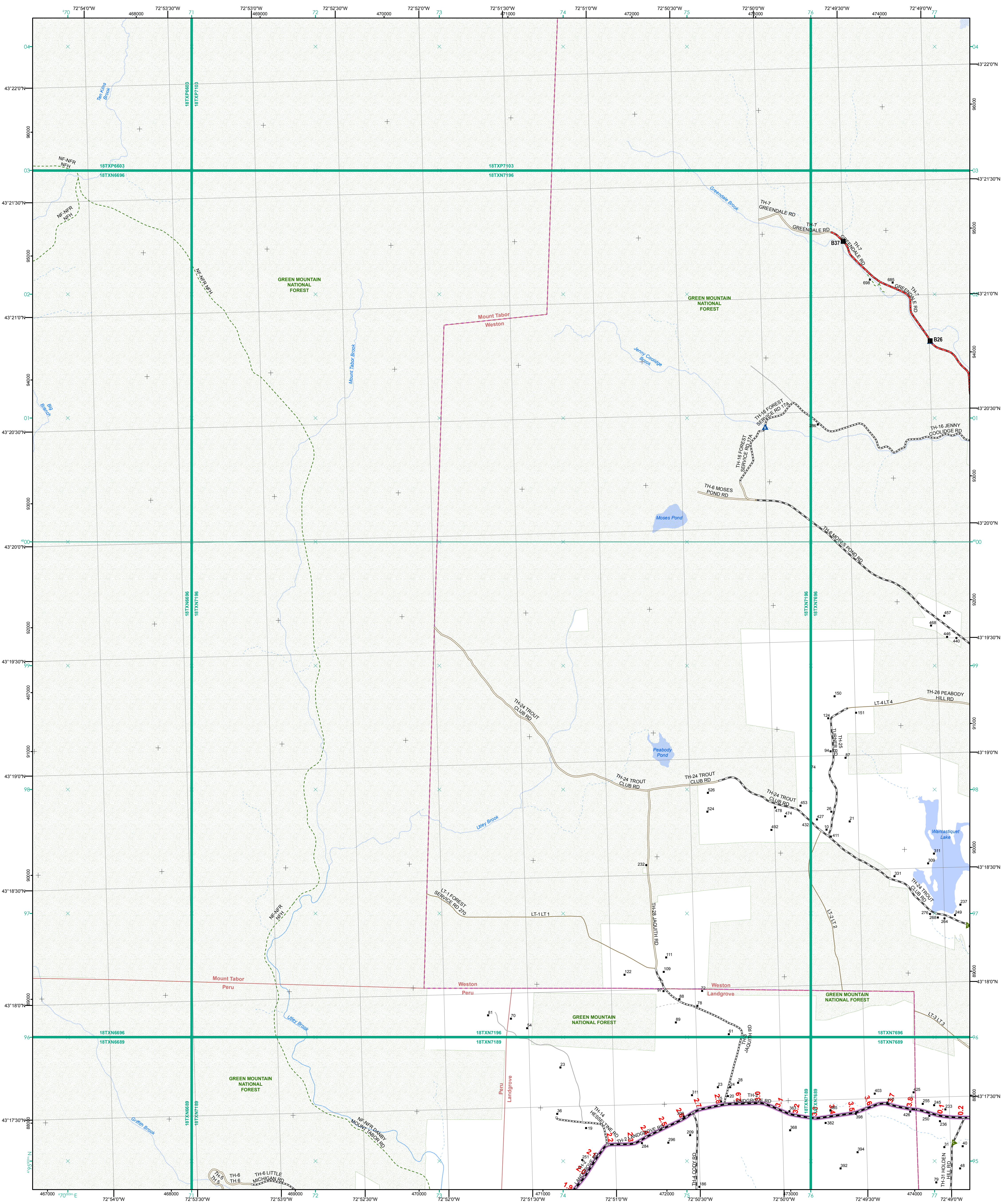
This map was funded in part through grants from the Federal Highway Administration, U.S. Department of Transportation. The representation of the authors expressed herein do not necessarily state or reflect those of the U.S. Department of Transportation.



**FIELD ASSESSMENT MAP SERIES**  
 USNG Page #: 18TXN7189  
 Sheet ID: XN7189  
 District: 1

**TOWNS INCLUDED ON SHEET**  
 Landgrove  
 Londonderry  
 Mount Tabor  
 Peru  
 Weston





- Interstate
- Interstate Ramp
- Divided U.S. Highway
- U.S. Highway Ramp
- U.S. Highway
- State Highway - Paved
- State Highway - Gravel
- State Highway Ramp - Paved
- Class 1 - Paved
- Class 2 - Paved
- Class 2 - Gravel
- Class 3 - Paved
- Class 3 - Gravel
- Class 3 - Graded Earth
- Class 3 - Unimproved / Primitive
- Class 4 - Paved
- Class 4 - Gravel
- Class 4 - Graded Earth
- Class 4 - Unimproved / Primitive
- Class 4 - Impassable or Untraveled
- National or State Forest Highway
- Legal Trail
- Unconfirmed Legal Trail
- Private
- Discontinued
- Winter Road Closure

**Functional Class**

- 2 - Principal Arterial - Other Freeway
- 3 - Principal Arterial - Other
- 4 - Minor Arterial
- 5 - Major Collector
- 6 - Minor Collector

**Railroad**

- Railroad
- Rail Trail
- Airport

**Bridge-Culvert**

- State/Town Bridge or Culvert Greater than 20'
- State Bridge or Culvert 6' - 20'
- Bike Path Structure
- ▲ Town Bridge 6' - 20'
- ▲ Town Culvert 6' - 20'
- D VTtrans Maintenance District Office
- Named Lake-Pond
- Unnamed Lake-Pond
- Named River-Stream
- Unnamed River-Stream
- Public Land - State/Municipal
- Green Mountain National Forest
- District Boundary
- Town Boundary

**2.2 Distance along linear referenced highway (route log measure)**

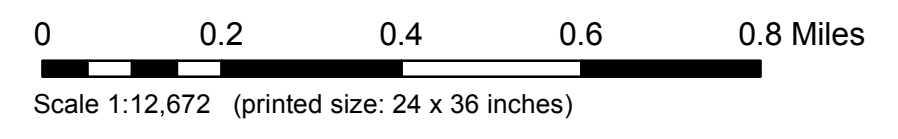
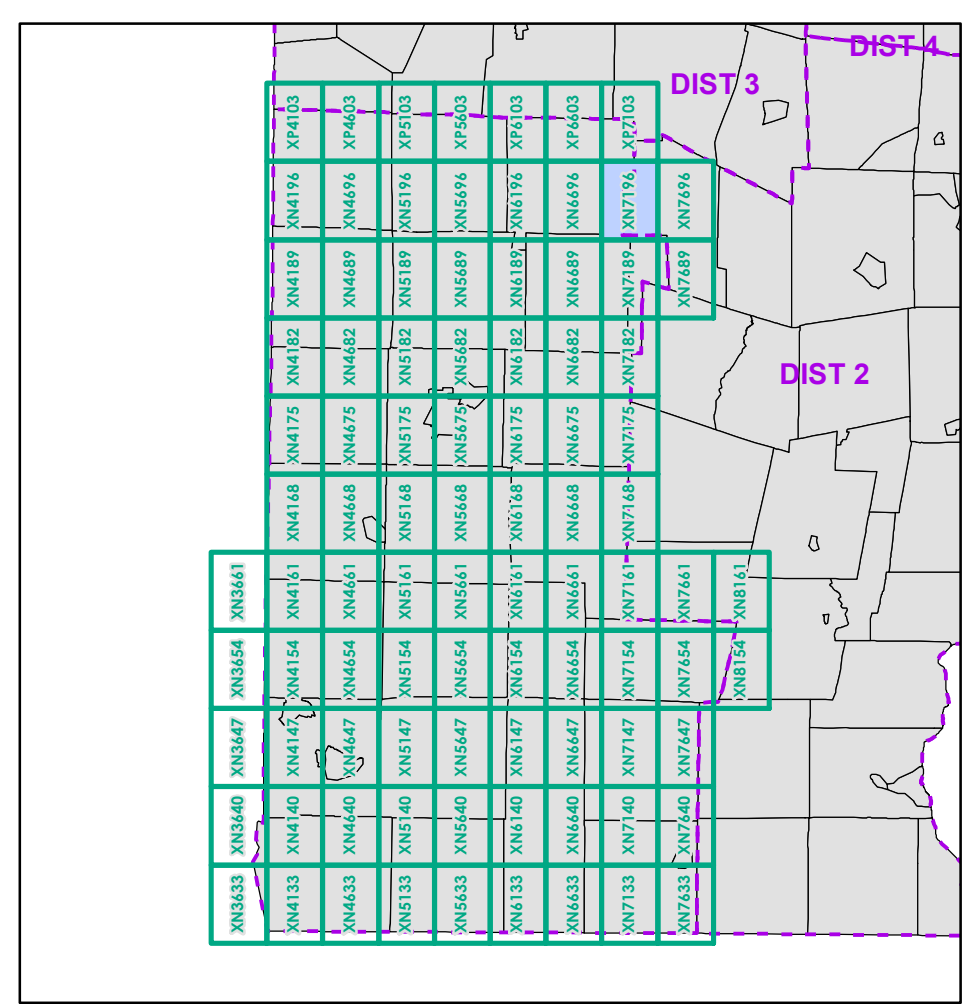
**B20 / C20** State Bridge or Culvert Identifier  
**B20 / C20** Town Bridge or Culvert Identifier

1,000 meter US National Grid  
 North American Datum 1983  
 Grid Zone Designation: 18T  
 Vermont State Plane Coordinate System  
 North American Datum of 1983  
 SPCS\_Zone\_Identifier: 4400  
 Geodetic Reference System 80  
 500-meter grid, Easting - Northing

Map generated: 04 August 2017

Contact information:  
 Vermont Agency of Transportation, Mapping Section  
 1 National Life Drive, Montpelier, VT 05633-5001  
 Telephone: 802-828-2600

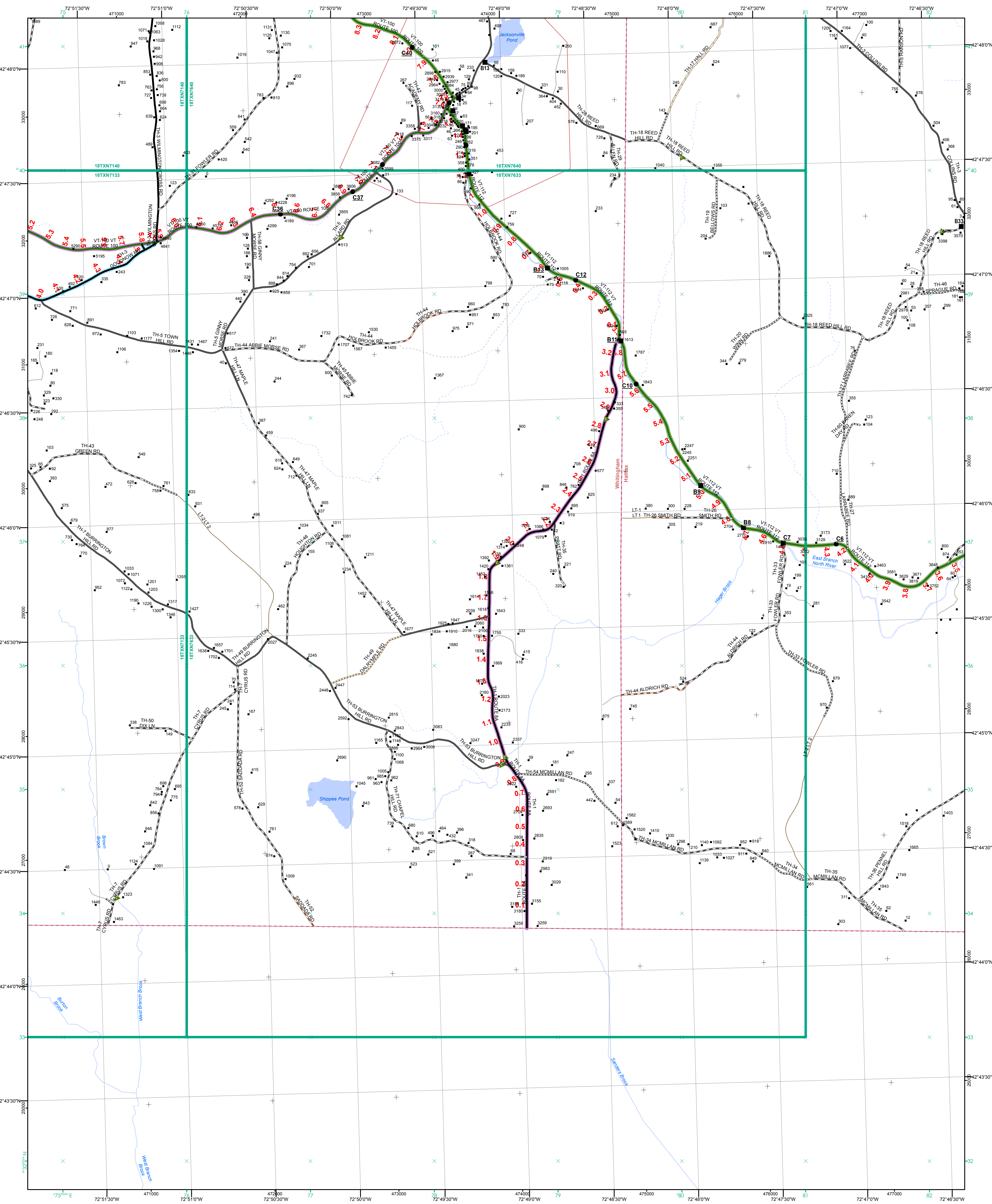
This map was funded in part through grants from the Federal Highway Administration, U.S. Department of Transportation. The representation of the authors expressed herein do not necessarily state or reflect those of the U.S. Department of Transportation.



**FIELD ASSESSMENT MAP SERIES**  
 USNG Page #: 18TXN7196  
 Sheet ID: XN7196  
 District: 1

**TOWNS INCLUDED ON SHEET**  
 Landgrove  
 Mount Tabor  
 Peru  
 Weston





- Interstate
- Interstate Ramp
- Divided U.S. Highway
- U.S. Highway Ramp
- U.S. Highway
- State Highway - Paved
- State Highway - Gravel
- State Highway Ramp - Paved
- Class 1 - Paved
- Class 2 - Paved
- Class 2 - Gravel
- Class 3 - Paved
- Class 3 - Gravel
- Class 3 - Graded Earth
- Class 3 - Unimproved / Primitive
- Class 4 - Paved
- Class 4 - Gravel
- Class 4 - Graded Earth
- Class 4 - Unimproved / Primitive
- Class 4 - Impassable or Untraveled
- National or State Forest Highway
- Legal Trail
- Unconfirmed Legal Trail
- Private
- Discontinued
- Winter Road Closure

- Functional Class**
- 2 - Principal Arterial - Other Freeway
  - 3 - Principal Arterial - Other
  - 4 - Minor Arterial
  - 5 - Major Collector
  - 6 - Minor Collector
- Railroad**
- Railroad
  - Rail Trail
  - Airport
- Bridge-Culvert**
- State/Town Bridge or Culvert Greater than 20'
  - State Bridge or Culvert 6' - 20'
  - Bike Path Structure
  - ▲ Class 3 - Unimproved / Primitive
  - ▲ Class 4 - Paved
  - ▲ Class 4 - Gravel
  - ▲ Class 4 - Graded Earth
  - ▲ Class 4 - Unimproved / Primitive
  - ▲ Class 4 - Impassable or Untraveled
  - ▲ National or State Forest Highway
  - ▲ Legal Trail
  - ▲ Unconfirmed Legal Trail
  - ▲ Private
  - ▲ Discontinued
  - ▲ Winter Road Closure
- Other**
- Named Lake-Pond
  - Unnamed Lake-Pond
  - Named River-Stream
  - Unnamed River-Stream
  - Public Land - State/Municipal
  - Green Mountain National Forest
  - District Boundary
  - Town Boundary

— 2.2 Distance along linear referenced highway (route log measure)

**B20 / C20** State Bridge or Culvert Identifier  
**B20 / C20** Town Bridge or Culvert Identifier

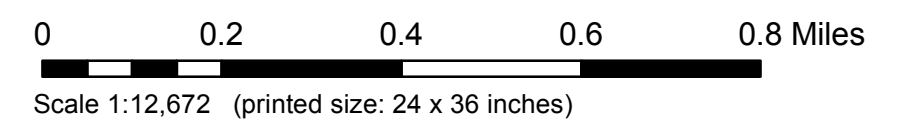
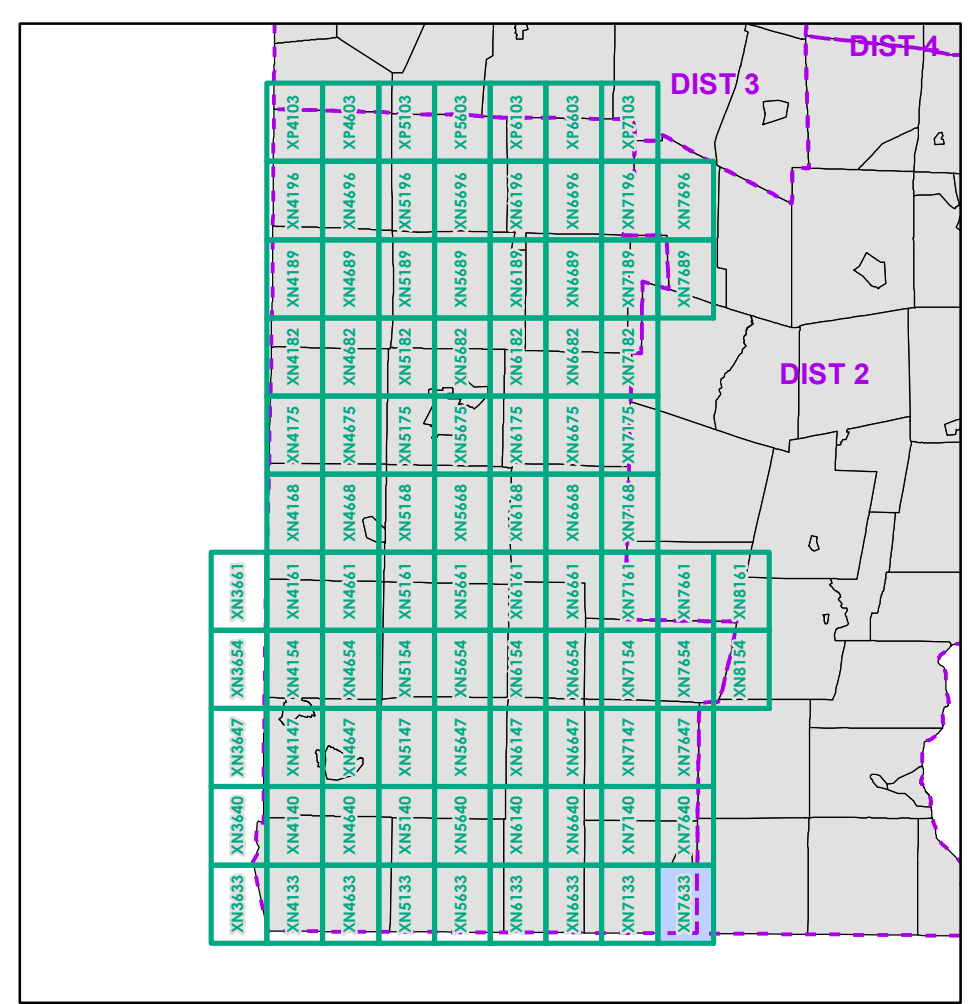
— 1,000 meter US National Grid  
— North American Datum 1983  
— Grid Zone Designation: 18T

Vermont State Plane Coordinate System  
 North American Datum of 1983  
 SPCS\_Zone\_Identifier: 4400  
 Geodetic Reference System 80  
 500-meter grid, Easting - Northing

Map generated: 04 August 2017

Contact information:  
 Vermont Agency of Transportation, Mapping Section  
 1 National Life Drive, Montpelier, VT 05633-5001  
 Telephone: 802-828-2600

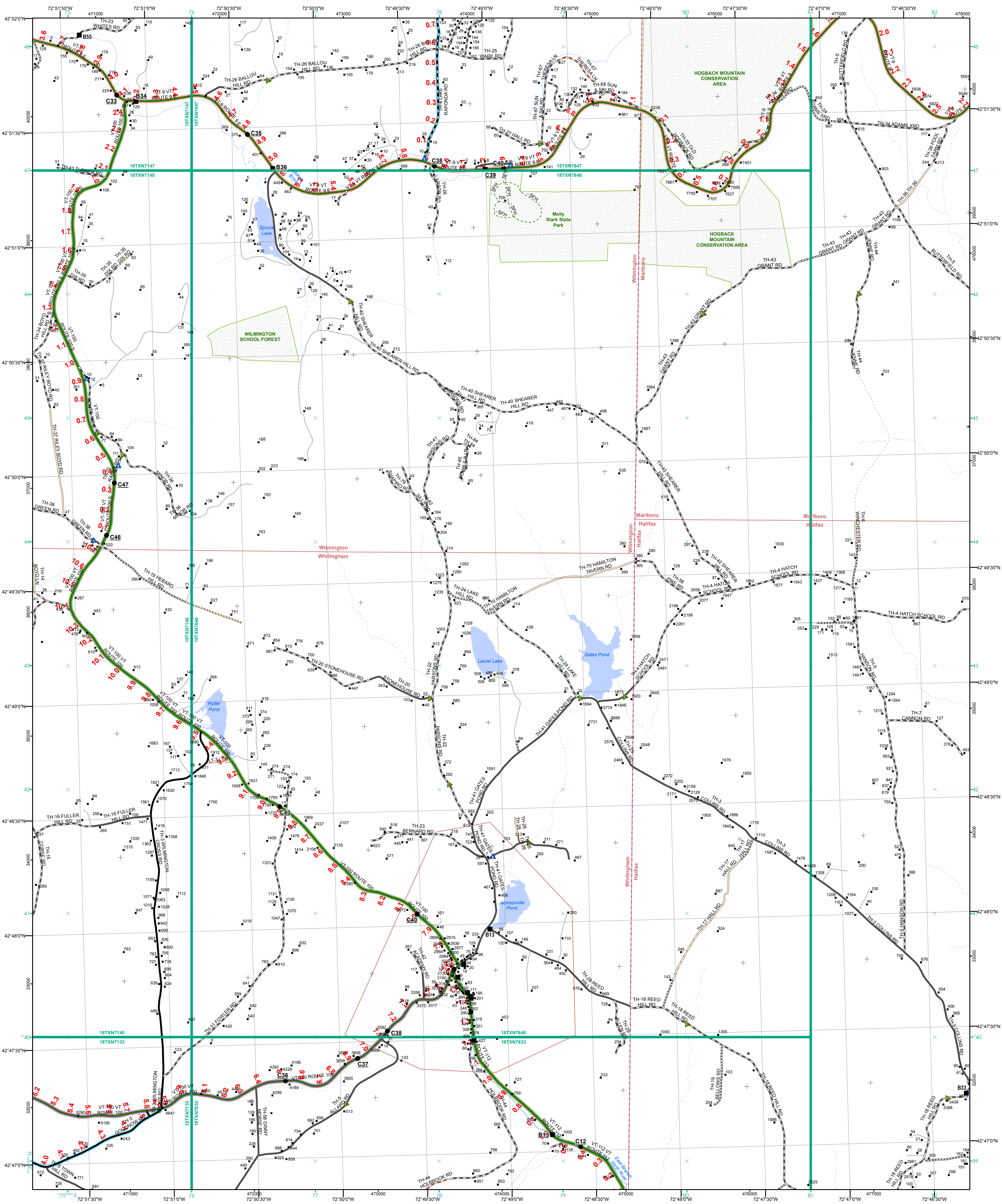
This map was funded in part through grants from the Federal Highway Administration, U.S. Department of Transportation. The representation of the authors expressed herein do not necessarily state or reflect those of the U.S. Department of Transportation.



**FIELD ASSESSMENT MAP SERIES**  
 USNG Page #: 18TXN7633  
 Sheet ID: XN7633  
 District: 1

**TOWNS INCLUDED ON SHEET**  
 Halifax  
 Jacksonville Village  
 Whitingham





- Interstate
- Interstate Ramp
- Divided U.S. Highway
- U.S. Highway Ramp
- U.S. Highway
- State Highway - Paved
- State Highway - Gravel
- State Highway Ramp - Paved
- Class 1 - Paved
- Class 2 - Paved
- Class 2 - Gravel
- Class 3 - Paved
- Class 3 - Gravel
- Class 3 - Graded Earth
- Class 3 - Unimproved / Primitive
- Class 4 - Paved
- Class 4 - Gravel
- Class 4 - Graded Earth
- Class 4 - Unimproved / Primitive
- Class 4 - Impassable or Untraveled
- National or State Forest Highway
- Legal Trail
- Unconfirmed Legal Trail
- Private
- Discontinued
- Winter Road Closure

- Functional Class**
- 2 - Principal Arterial - Other Freeway
  - 3 - Principal Arterial - Other
  - 4 - Minor Arterial
  - 5 - Major Collector
  - 6 - Minor Collector
- Railroad**
- Railroad
  - Rail Trail
  - Airport
- Bridge-Culvert**
- State/Town Bridge or Culvert Greater than 20'
  - State Bridge or Culvert 6' - 20'
  - Bike Path Structure
  - ▲ Town Bridge 6' - 20'
  - ▲ Town Culvert 6' - 20'
  - D VT Trans Maintenance District Office
- Other Features**
- Named Lake-Pond
  - Unnamed Lake-Pond
  - Named River-Stream
  - Unnamed River-Stream
  - Public Land - State/Municipal
  - Green Mountain National Forest
  - District Boundary
  - Town Boundary

2.2 Distance along linear referenced highway (route log measure)

B20 / C20 State Bridge or Culvert Identifier  
B20 / C20 Town Bridge or Culvert Identifier

1,000 meter US National Grid  
North American Datum 1983  
Grid Zone Designation: 18T

Vermont State Plane Coordinate System  
North American Datum of 1983  
SPCS\_Zone\_Identifier: 4400  
Geoidetic Reference System 80  
500-meter grid, Easting - Northing

Map generated: 04 August 2017

Contact information:  
Vermont Agency of Transportation, Mapping Section  
1 National Life Drive, Montpelier, VT 05633-5001  
Telephone: 802-828-2600

This map was funded in part through grants from the Federal Highway Administration, U.S. Department of Transportation. The representation of the authors expressed herein do not necessarily state or reflect those of the U.S. Department of Transportation.

0 0.2 0.4 0.6 0.8 Miles

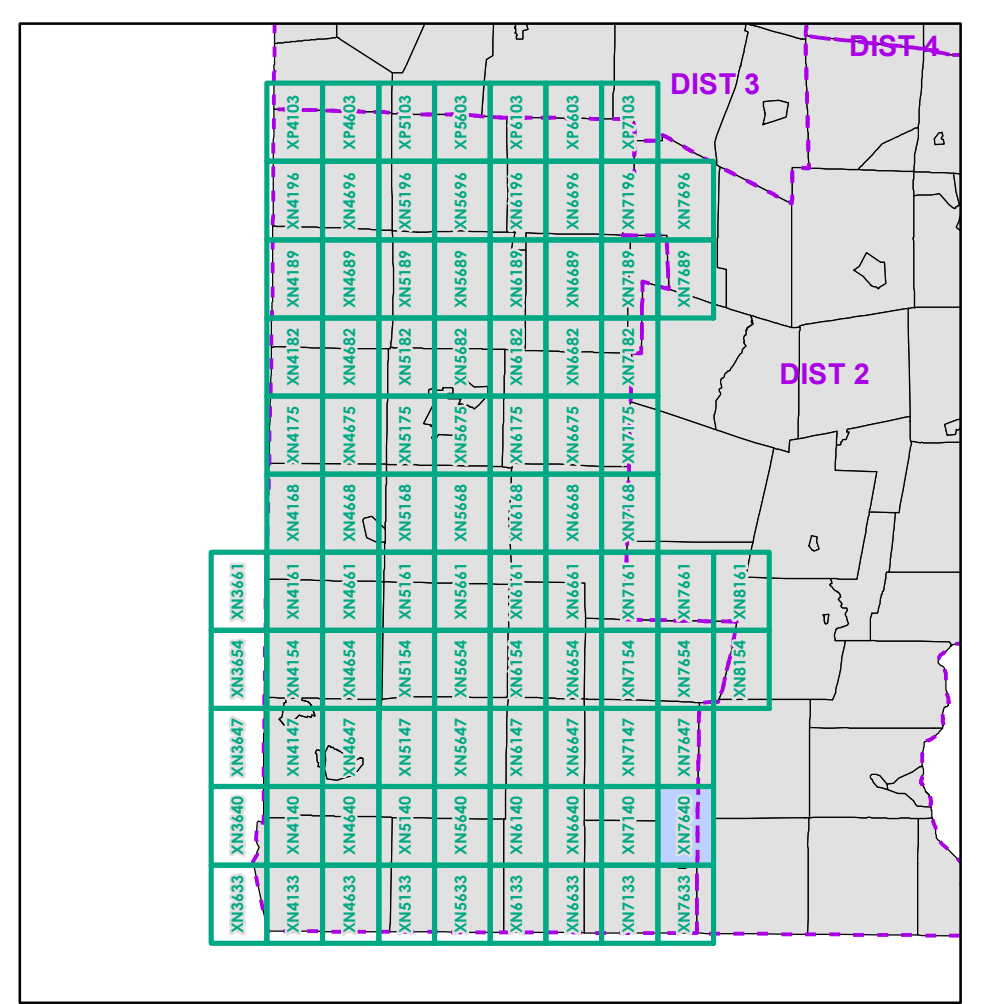
Scale 1:12,672 (printed size: 24 x 36 inches)

**FIELD ASSESSMENT MAP SERIES**

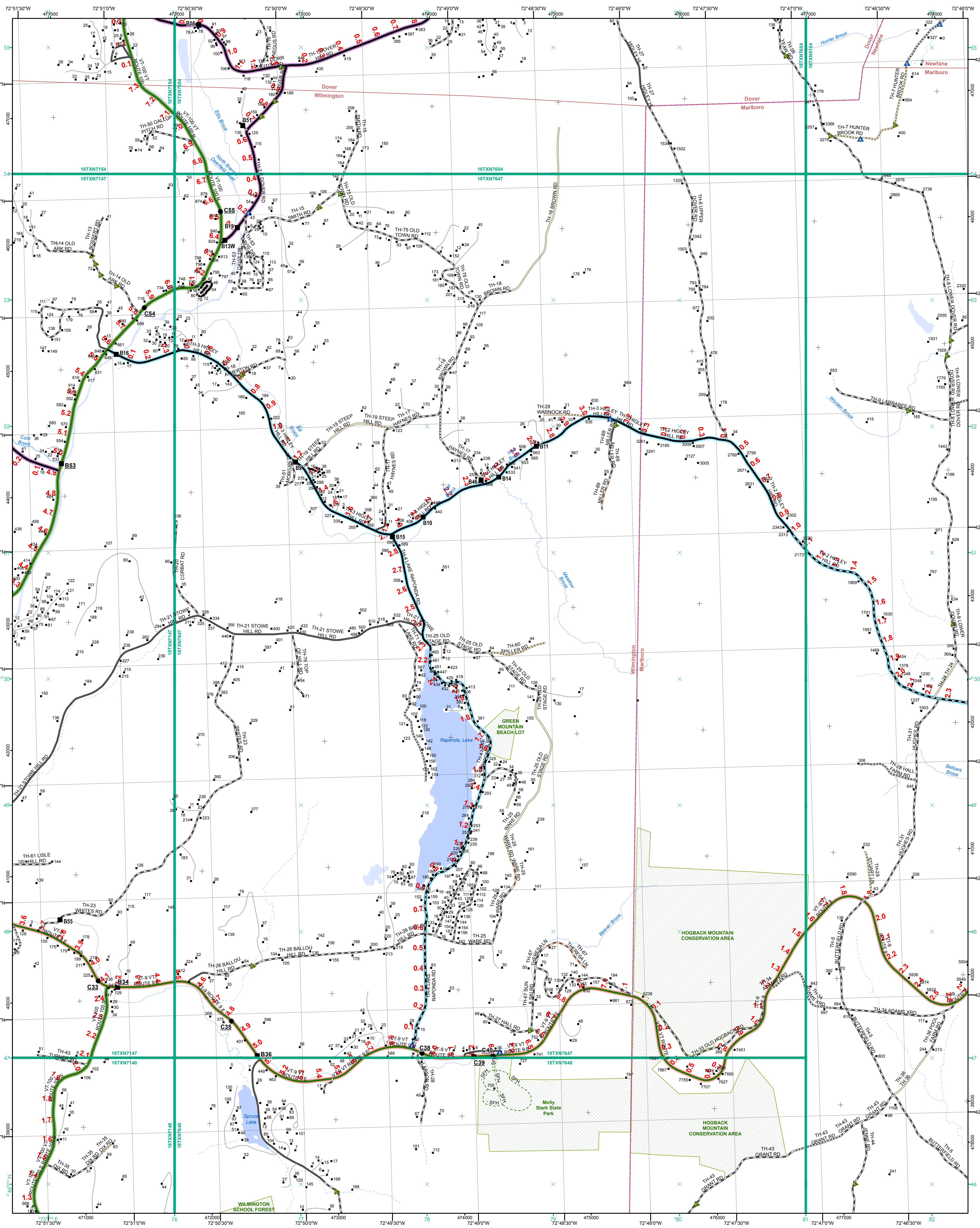
USNG Page #: 18TXN7640  
Sheet ID: XN7640  
District: 1

**TOWNS INCLUDED ON SHEET**

Halifax  
Jacksonville Village  
Marlboro  
Whitingham  
Wilmington

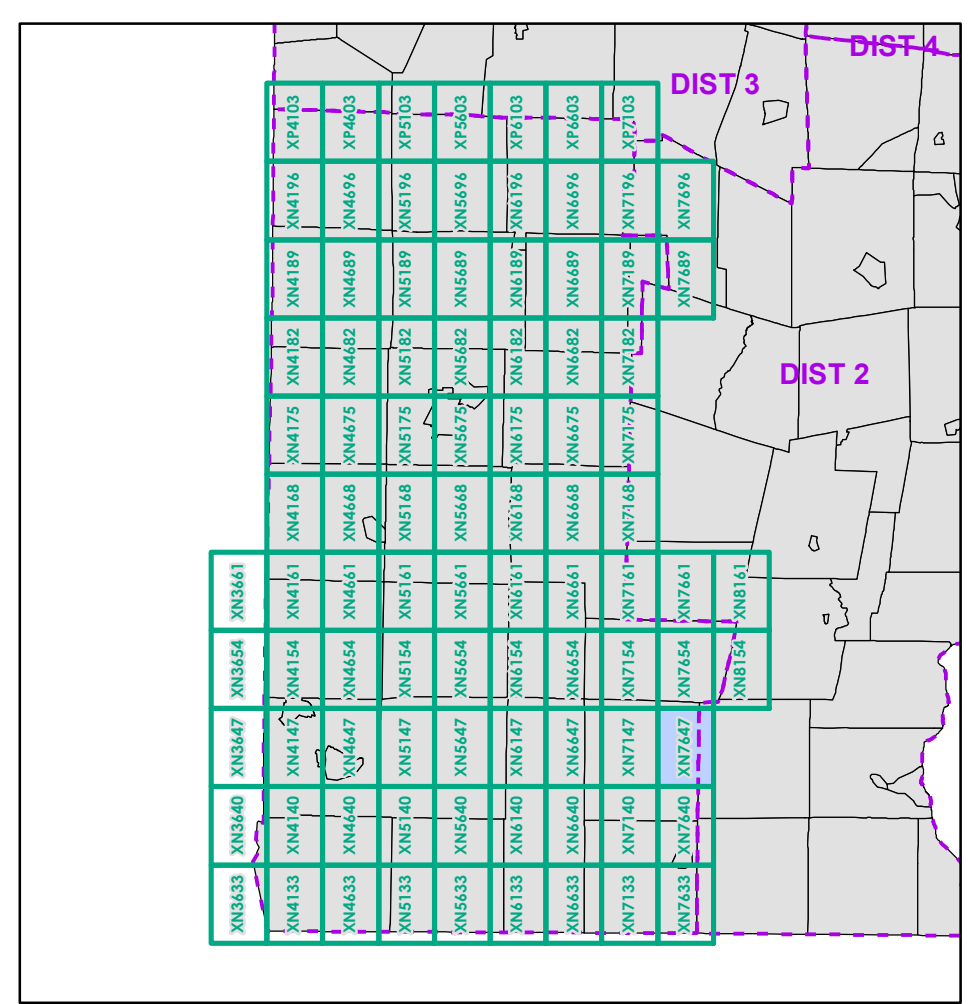






- Interstate
- Interstate Ramp
- Divided U.S. Highway
- U.S. Highway Ramp
- U.S. Highway
- State Highway - Paved
- State Highway - Gravel
- State Highway Ramp - Paved
- Class 1 - Paved
- Class 2 - Paved
- Class 2 - Gravel
- Class 2 - Graded Earth
- Class 3 - Paved
- Class 3 - Gravel
- Class 3 - Graded Earth
- Class 3 - Unimproved / Primitive
- Class 4 - Paved
- Class 4 - Gravel
- Class 4 - Graded Earth
- Class 4 - Unimproved / Primitive
- Class 4 - Impassable or Untraveled
- National or State Forest Highway
- Legal Trail
- Unconfirmed Legal Trail
- Private
- Discontinued
- Winter Road Closure

- Functional Class**
- 2 - Principal Arterial - Other Freeway
  - 3 - Principal Arterial - Other
  - 4 - Minor Arterial
  - 5 - Major Collector
  - 6 - Minor Collector
- Railroad**
- Railroad
  - Rail Trail
  - Airport
- Bridge-Culvert**
- State/Town Bridge or Culvert Greater than 20'
  - State Bridge or Culvert 6' - 20'
  - Bike Path Structure
  - ▲ Town Bridge 6' - 20'
  - ▲ Town Culvert 6' - 20'
  - D VTtrans Maintenance District Office
  - Named Lake-Pond
  - Unnamed Lake-Pond
  - Named River-Stream
  - Unnamed River-Stream
  - Public Land - State/Municipal
  - Green Mountain National Forest
  - District Boundary
  - Town Boundary
- 2.2 Distance along linear referenced highway (route log measure)**
- B20 / C20 State Bridge or Culvert Identifier**
- B20 / C20 Town Bridge or Culvert Identifier**
- 1,000 meter US National Grid**  
 North American Datum 1983  
 Grid Zone Designation: 18T  
 Vermont State Plane Coordinate System  
 North American Datum of 1983  
 SPCS\_Zone\_Identifier: 4400  
 Geodetic Reference System 80  
 500-meter grid, Easting - Northing
- Map generated: 04 August 2017
- Contact information:  
 Vermont Agency of Transportation, Mapping Section  
 1 National Life Drive, Montpelier, VT 05633-5001  
 Telephone: 802-828-2600
- This map was funded in part through grants from the Federal Highway Administration, U.S. Department of Transportation. The representation of the authors expressed herein do not necessarily state or reflect those of the U.S. Department of Transportation.

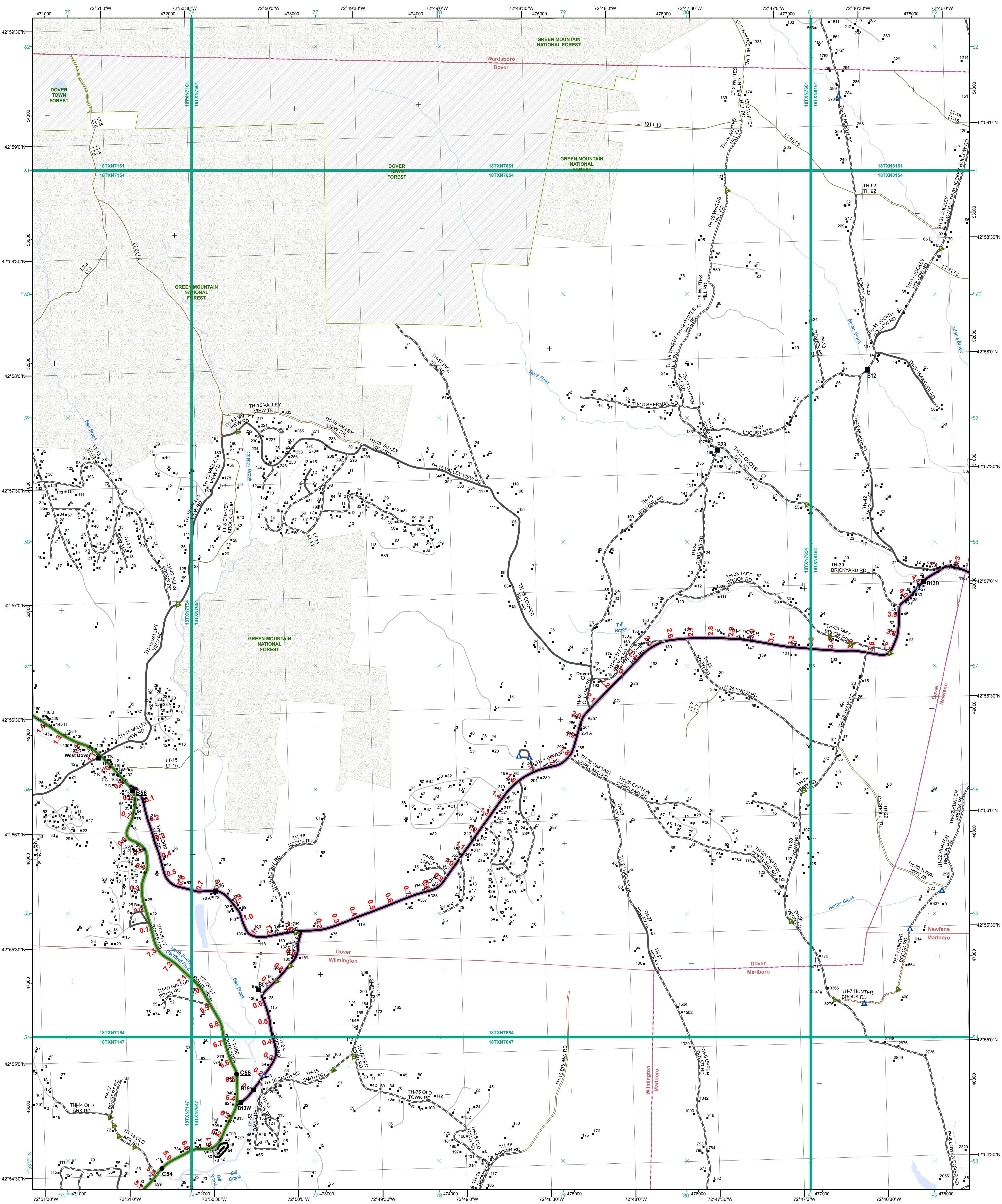


0 0.2 0.4 0.6 0.8 Miles  
 Scale 1:12,672 (printed size: 24 x 36 inches)

**FIELD ASSESSMENT MAP SERIES**  
 USNG Page #: 18TXN7647  
 Sheet ID: XN7647  
 District: 1

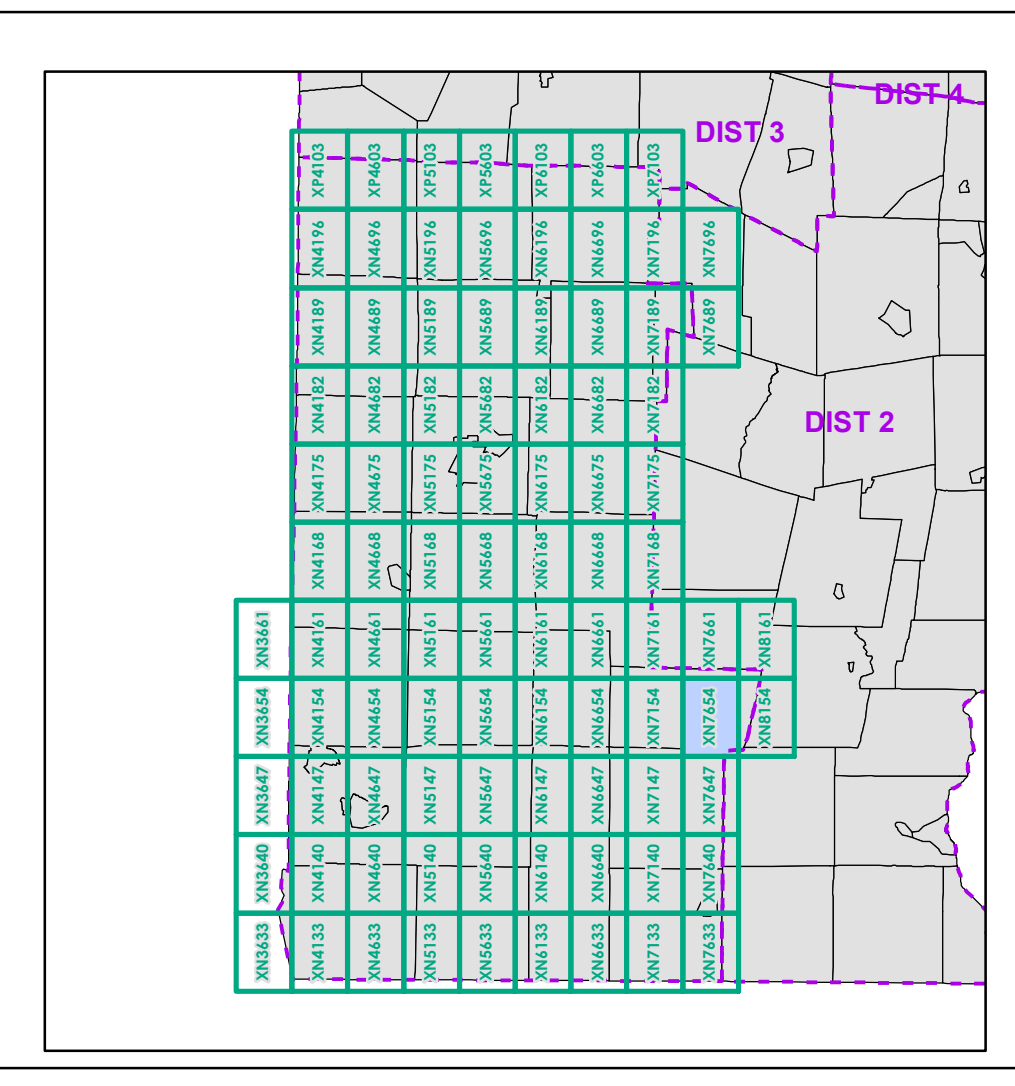
**TOWNS INCLUDED ON SHEET**  
 Dover  
 Marlboro  
 Newfane  
 Wilmington





- Interstate
- Interstate Ramp
- Divided U.S. Highway
- U.S. Highway Ramp
- U.S. Highway
- State Highway - Paved
- State Highway - Gravel
- State Highway Ramp - Paved
- Class 1 - Paved
- Class 2 - Paved
- Class 2 - Gravel
- Class 2 - Graded Earth
- Class 3 - Paved
- Class 3 - Graded Earth
- Class 3 - Unimproved / Primitive
- Class 4 - Paved
- Class 4 - Gravel
- Class 4 - Graded Earth
- Class 4 - Unimproved / Primitive
- Class 4 - Impassable or Untraveled
- National or State Forest Highway
- Legal Trail
- Unconfirmed Legal Trail
- Private
- Discontinued
- Winter Road Closure

- Functional Class**
- 2 - Principal Arterial - Other Freeway
  - 3 - Principal Arterial - Other
  - 4 - Minor Arterial
  - 5 - Major Collector
  - 6 - Minor Collector
- Railroad**
- Railroad
  - Rail Trail
  - Airport
- Bridge/Culvert**
- State/Town Bridge or Culvert Greater than 20'
  - State Bridge or Culvert 6' - 20'
  - Bike Path Structure
  - ▲ Town Bridge 6' - 20'
  - ▲ Town Culvert 6' - 20'
  - D VTtrans Maintenance District Office
  - Named Lake/Pond
  - Unnamed Lake/Pond
  - Named River-Stream
  - Unnamed River-Stream
  - Public Land - State/Municipal
  - Green Mountain National Forest
  - District Boundary
  - Town Boundary
- 2.2 Distance along linear referenced highway (route log measure)**
- B20 / C20 State Bridge or Culvert Identifier**
- B20 / C20 Town Bridge or Culvert Identifier**
- 1,000 meter US National Grid**  
 North American Datum 1983  
 Grid Zone Designation: 18T  
 Vermont State Plane Coordinate System  
 North American Datum of 1983  
 SPCS\_Zone\_Identifier: 4400  
 Geodetic Reference System 80  
 500-meter grid, Easting - Northing
- Map generated: 04 August 2017
- Contact information:  
 Vermont Agency of Transportation, Mapping Section  
 1 National Life Drive, Montpelier, VT 05633-5001  
 Telephone: 802-828-2600
- This map was funded in part through grants from the Federal Highway Administration, U.S. Department of Transportation. The representation of the authors expressed herein do not necessarily state or reflect those of the U.S. Department of Transportation.

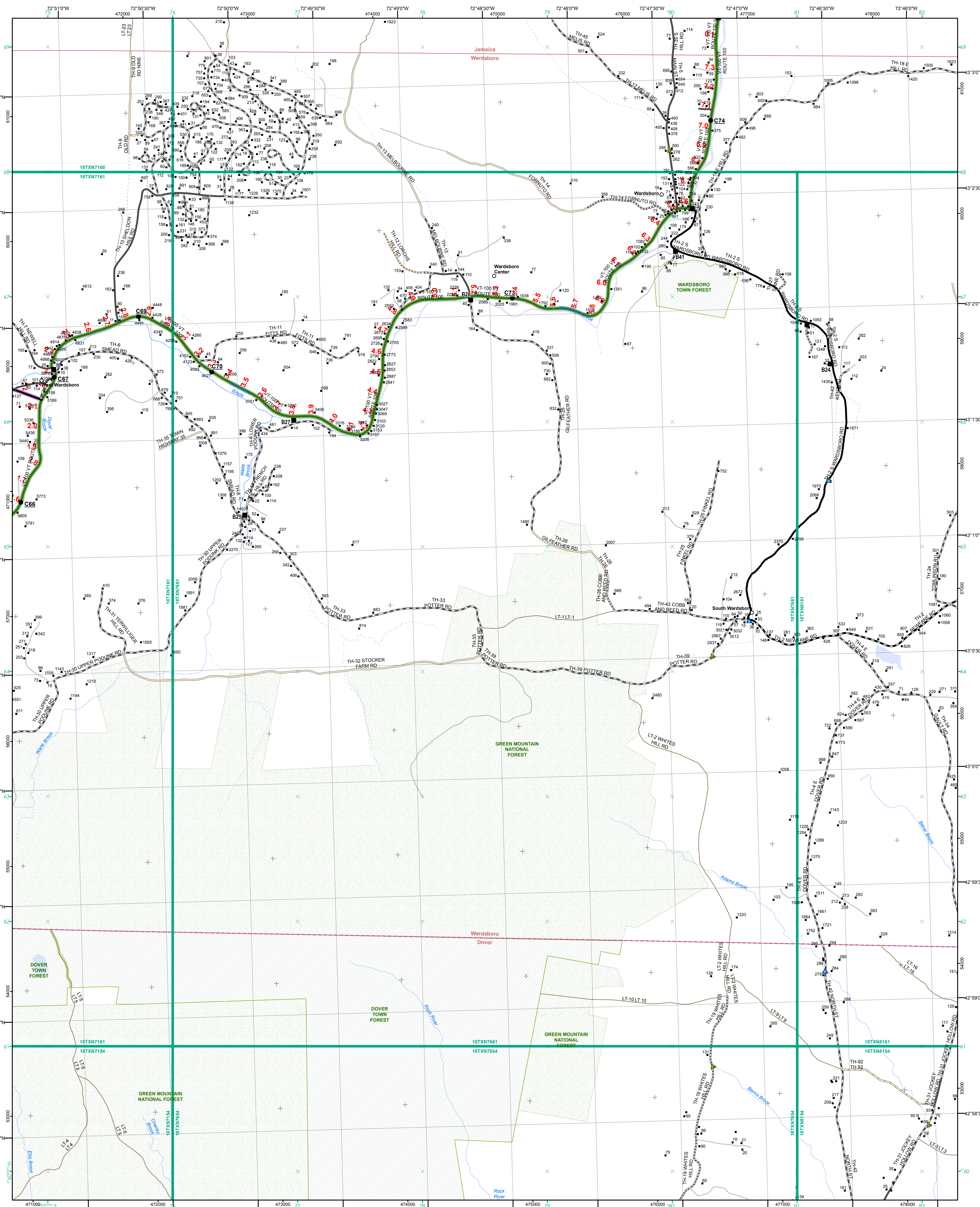


0 0.2 0.4 0.6 0.8 Miles  
 Scale 1:12,672 (printed size: 24 x 36 inches)

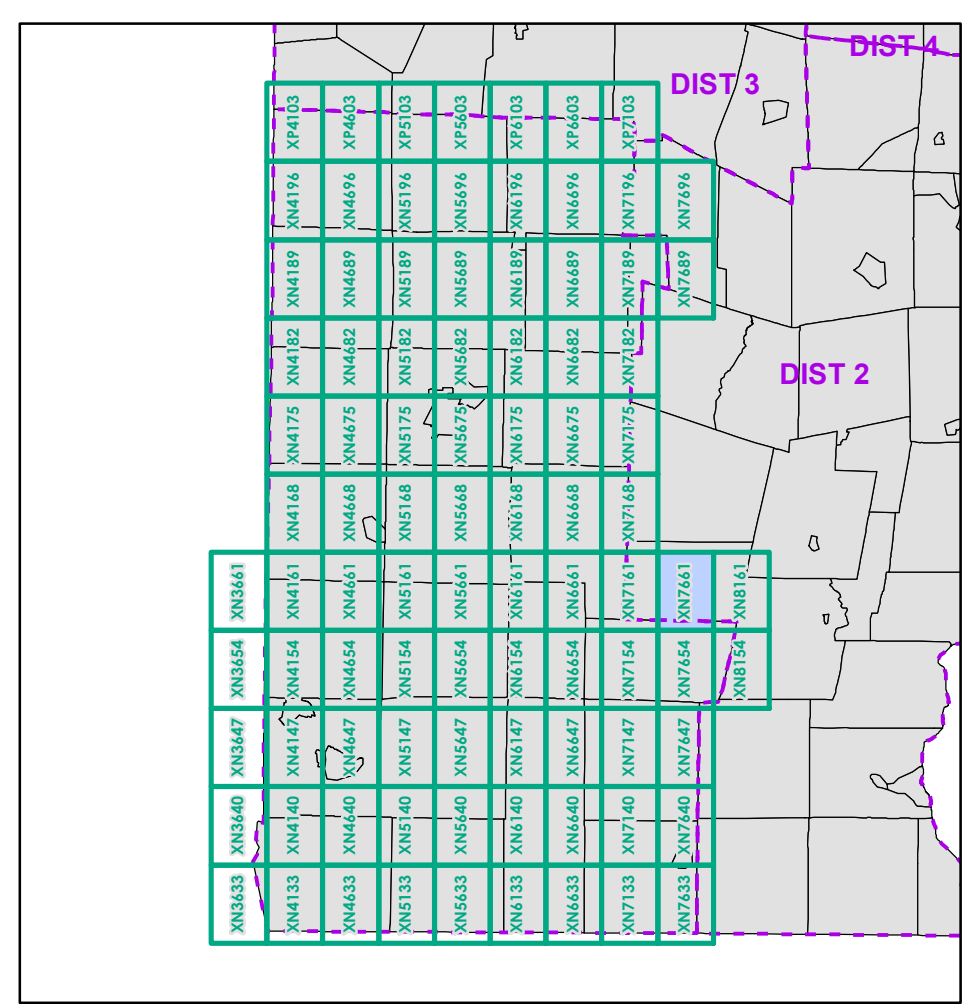
**FIELD ASSESSMENT MAP SERIES**  
 USNG Page #: 18TXN7654  
 Sheet ID: XN7654  
 District: 1

**TOWNS INCLUDED ON SHEET**  
 Dover  
 Marlboro  
 Newfane  
 Wardsboro  
 Wilmington





- Interstate
  - Interstate Ramp
  - Divided U.S. Highway
  - U.S. Highway Ramp
  - U.S. Highway
  - State Highway - Paved
  - State Highway - Gravel
  - State Highway Ramp - Paved
  - Class 1 - Paved
  - Class 2 - Paved
  - Class 2 - Gravel
  - Class 3 - Gravel
  - Class 3 - Graded Earth
  - Class 3 - Unimproved / Primitive
  - Class 4 - Paved
  - Class 4 - Gravel
  - Class 4 - Graded Earth
  - Class 4 - Unimproved / Primitive
  - Class 4 - Impassable or Untraveled
  - National or State Forest Highway
  - Legal Trail
  - Unconfirmed Legal Trail
  - Private
  - Discontinued
  - Winter Road Closure
- Functional Class**
  - 2 - Principal Arterial - Other Freeway
  - 3 - Principal Arterial - Other
  - 4 - Minor Arterial
  - 5 - Major Collector
  - 6 - Minor Collector
- Railroad**
  - Railroad
  - Rail Trail
  - Airport
- Bridge-Culvert**
  - State/Town Bridge or Culvert Greater than 20'
  - State Bridge or Culvert 6' - 20'
  - Bike Path Structure
  - ▲ Town Bridge 6' - 20'
  - ▲ Town Culvert 6' - 20'
  - D VTtrans Maintenance District Office
  - Named Lake-Pond
  - Unnamed Lake-Pond
  - Named River-Stream
  - Unnamed River-Stream
  - Public Land - State/Municipal
  - Green Mountain National Forest
  - District Boundary
  - Town Boundary
- 2.2 Distance along linear referenced highway (route log measure)**
- B20 / C20 State Bridge or Culvert Identifier**  
**B20 / C20 Town Bridge or Culvert Identifier**
- 1,000 meter US National Grid  
 North American Datum 1983  
 Grid Zone Designation: 18T  
 Vermont State Plane Coordinate System  
 North American Datum of 1983  
 SPCS\_Zone\_Identifier: 4400  
 Geodetic Reference System 80  
 500-meter grid, Easting - Northing
- Map generated: 04 August 2017
- Contact information:  
 Vermont Agency of Transportation, Mapping Section  
 1 National Life Drive, Montpelier, VT 05633-5001  
 Telephone: 802-828-2600
- This map was funded in part through grants from the Federal Highway Administration, U.S. Department of Transportation. The representation of the authors expressed herein do not necessarily state or reflect those of the U.S. Department of Transportation.

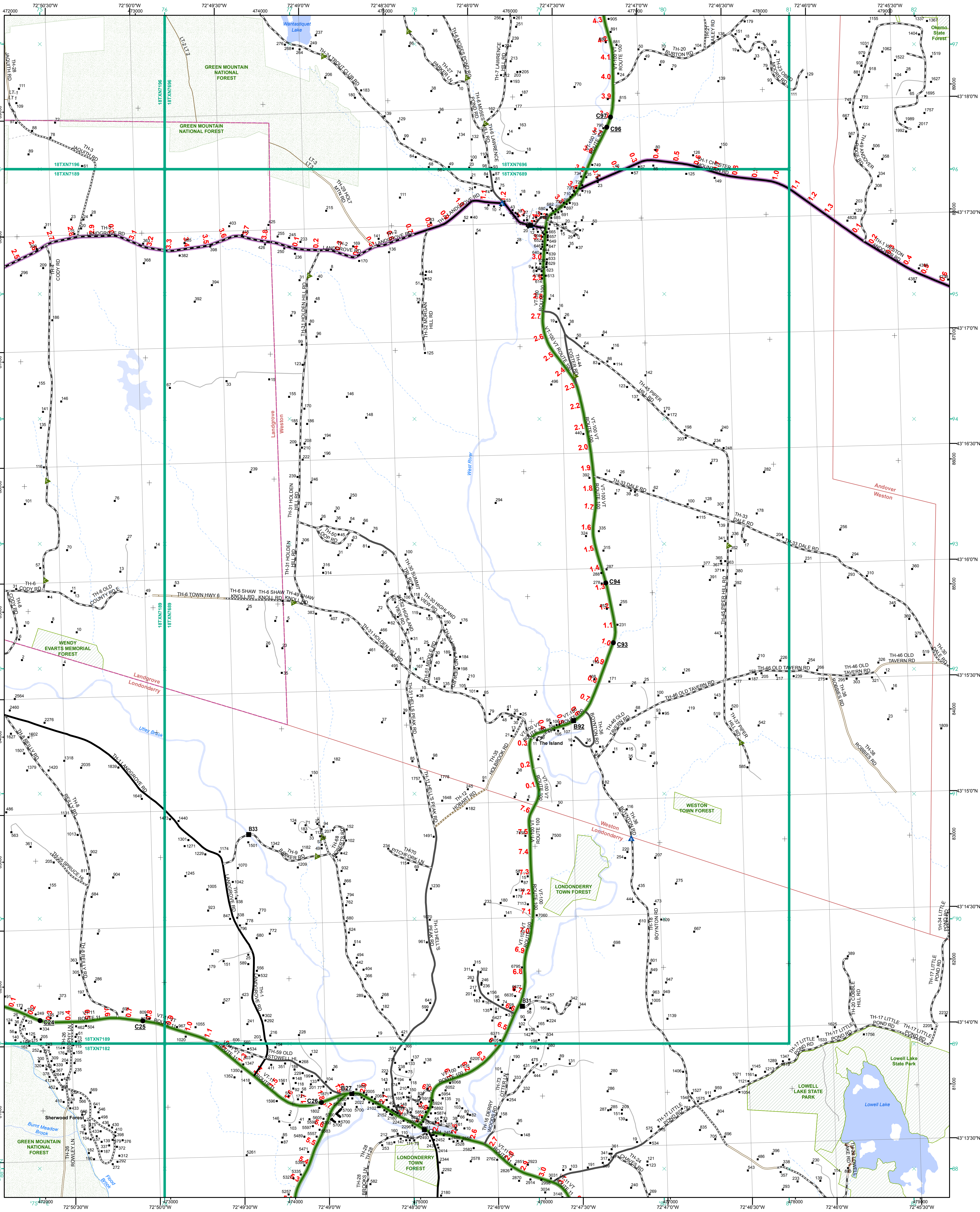


0 0.2 0.4 0.6 0.8 Miles  
 Scale 1:12,672 (printed size: 24 x 36 inches)

**FIELD ASSESSMENT MAP SERIES**  
 USNG Page #: 18TXN7661  
 Sheet ID: XN7661  
 District: 1

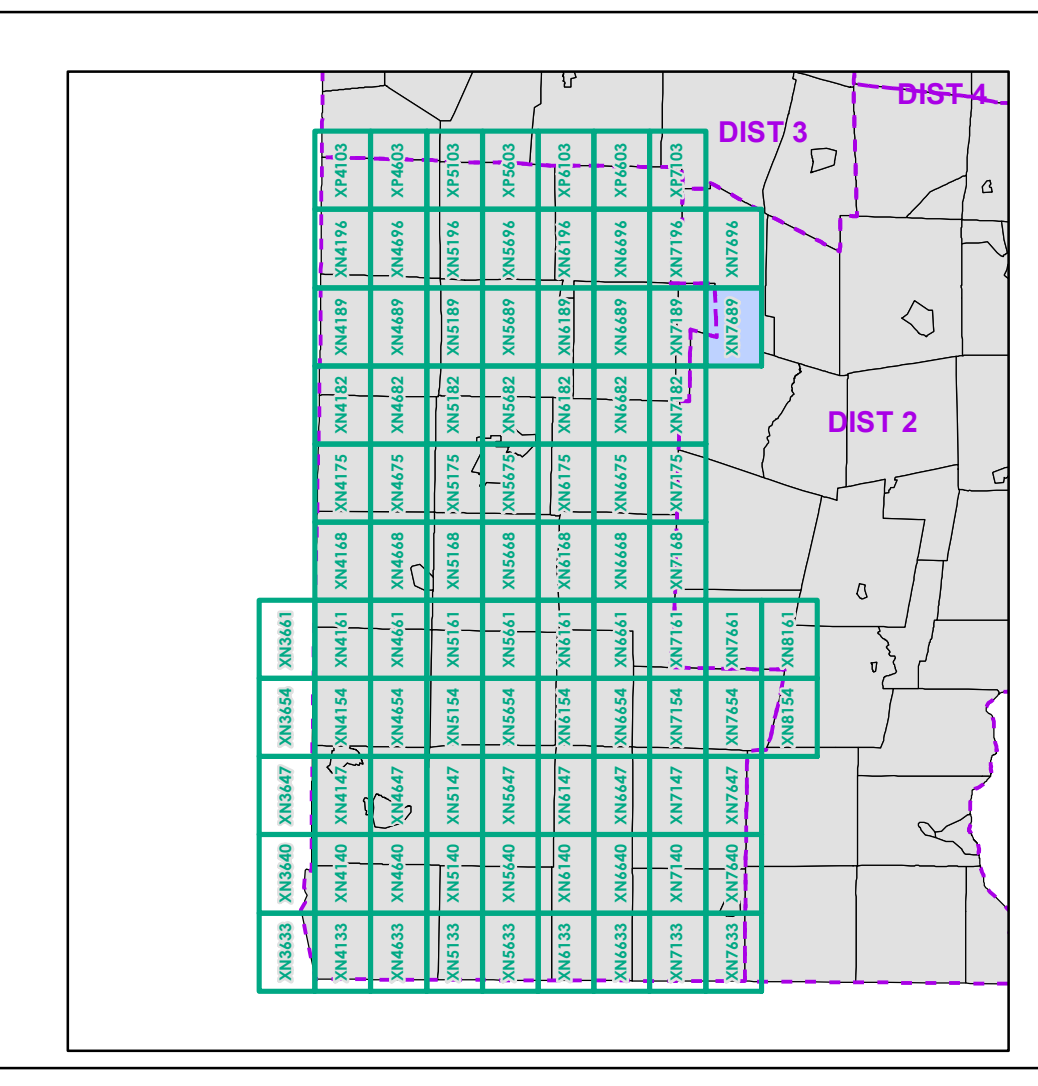
**TOWNS INCLUDED ON SHEET**  
 Dover  
 Jamaica  
 Wardsboro





- Interstate
- Interstate Ramp
- Divided U.S. Highway
- U.S. Highway Ramp
- U.S. Highway
- State Highway - Paved
- State Highway - Gravel
- State Highway Ramp - Paved
- Class 1 - Paved
- Class 2 - Paved
- Class 2 - Gravel
- Class 3 - Graded Earth
- Class 3 - Gravel
- Class 3 - Graded Earth
- Class 3 - Unimproved / Primitive
- Class 4 - Paved
- Class 4 - Gravel
- Class 4 - Graded Earth
- Class 4 - Unimproved / Primitive
- Class 4 - Impassable or Untraveled
- National or State Forest Highway
- Legal Trail
- Unconfirmed Legal Trail
- Private
- Discontinued
- Winter Road Closure

- Functional Class**
- 2 - Principal Arterial - Other Freeway
  - 3 - Principal Arterial - Other
  - 4 - Minor Arterial
  - 5 - Major Collector
  - 6 - Minor Collector
- Railroad**
- Railroad
  - Rail Trail
  - Airport
- Bridge-Culvert**
- State/Town Bridge or Culvert greater than 20'
  - State Bridge or Culvert 6' - 20'
  - Bike Path Structure
  - Town Bridge 6' - 20'
  - Town Culvert 6' - 20'
  - VT Trans Maintenance District Office
- Named Lake-Pond**
- Named Lake-Pond
  - Unnamed Lake-Pond
- Named River-Stream**
- Named River-Stream
  - Unnamed River-Stream
- Public Land - State/Municipal**
- Public Land - State/Municipal
  - Green Mountain National Forest
- District Boundary**
- District Boundary
  - Town Boundary
- Map generated: 04 August 2017



0 0.2 0.4 0.6 0.8 Miles  
Scale 1:12,672 (printed size: 24 x 36 inches)

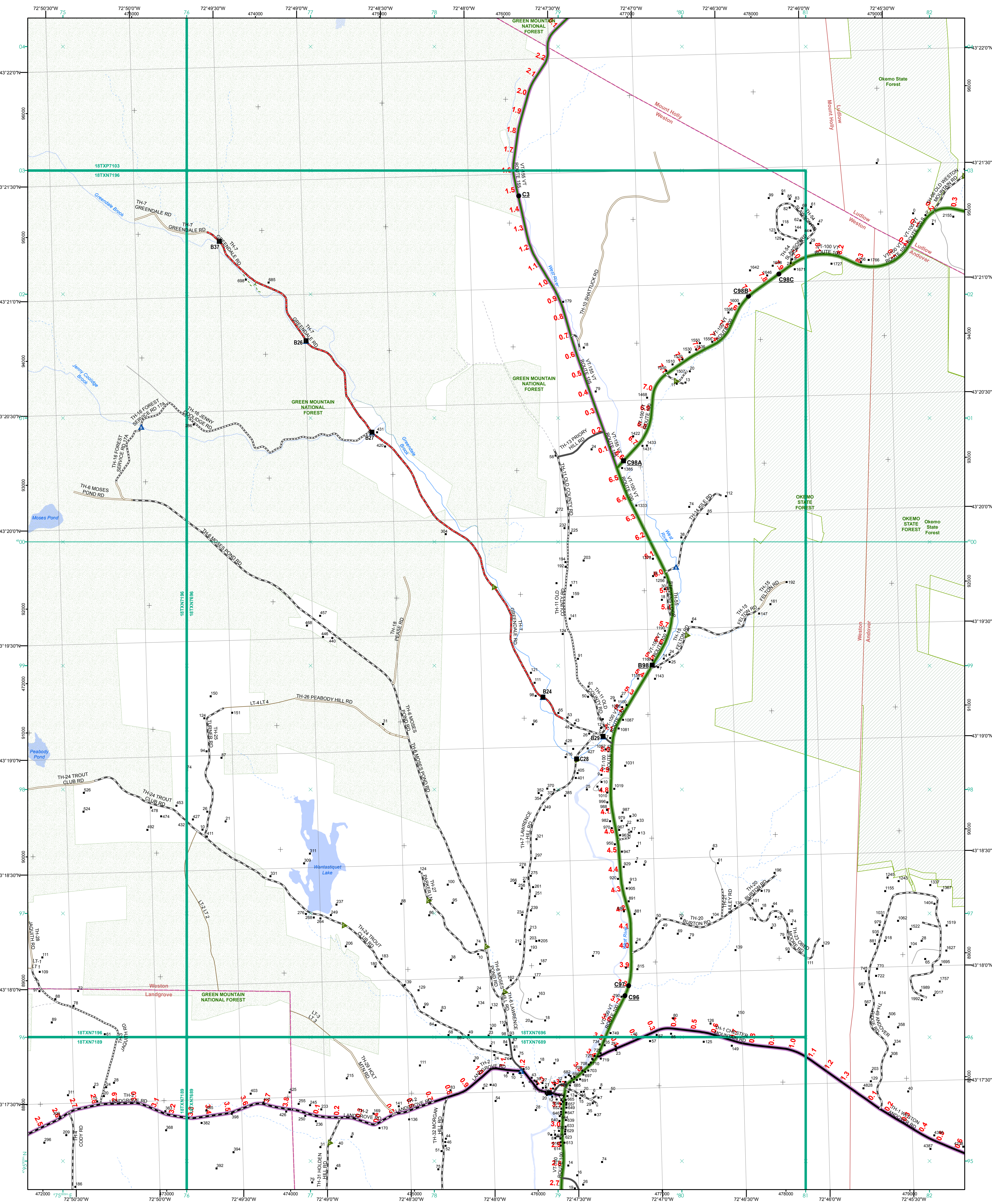
**FIELD ASSESSMENT MAP SERIES**  
USNG Page #: 18TXN7689  
Sheet ID: XN7689  
District: 1

**TOWNS INCLUDED ON SHEET**  
Andover  
Landgrove  
Londonderry  
Weston

Contact information:  
Vermont Agency of Transportation, Mapping Section  
1 National Life Drive, Montpelier, VT 05633-5001  
Telephone: 802-828-2600

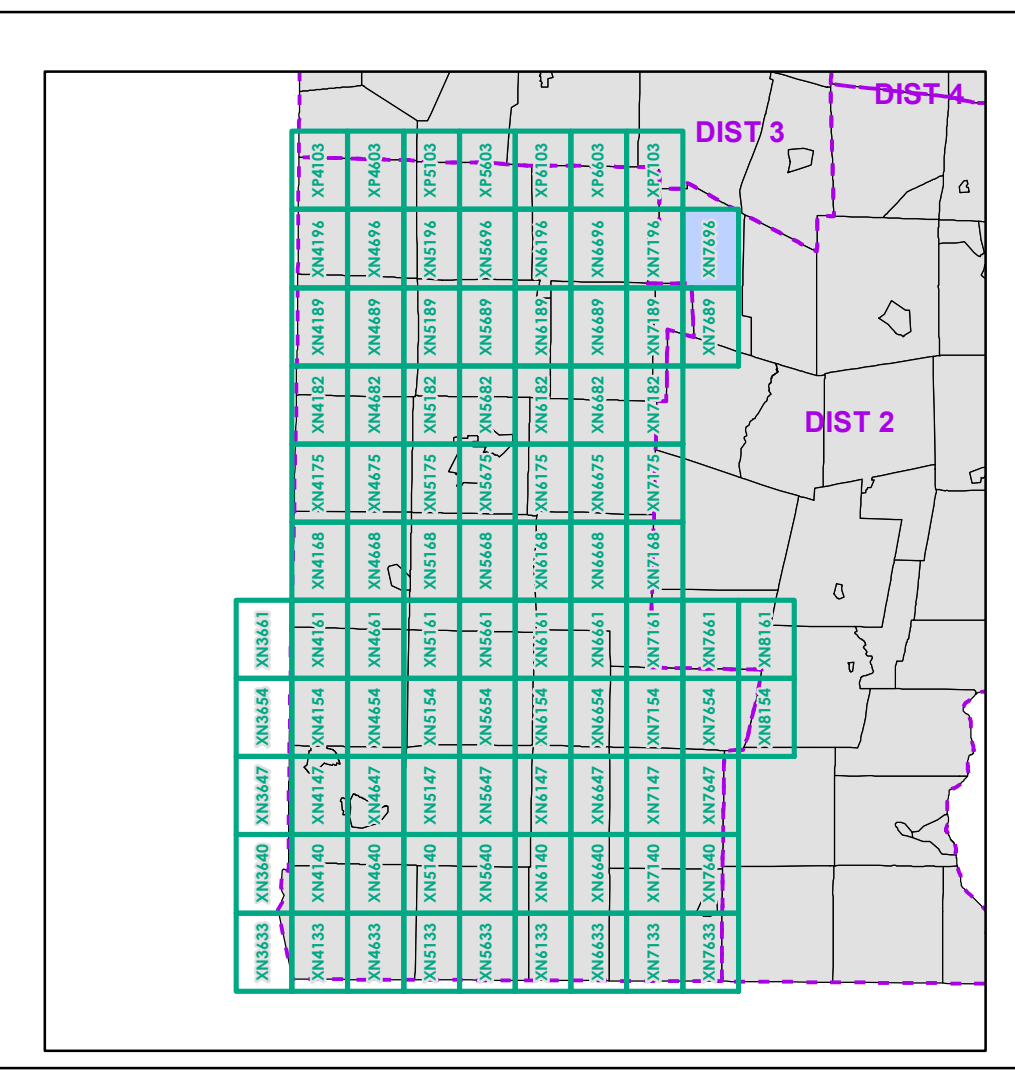
This map was funded in part through grants from the Federal Highway Administration, U.S. Department of Transportation. The representation of the authors expressed herein do not necessarily state or reflect those of the U.S. Department of Transportation.





- Interstate
- Interstate Ramp
- Divided U.S. Highway
- U.S. Highway Ramp
- U.S. Highway
- State Highway - Paved
- State Highway - Gravel
- State Highway Ramp - Paved
- Class 1 - Paved
- Class 2 - Paved
- Class 2 - Gravel
- Class 3 - Graded Earth
- Class 3 - Gravel
- Class 3 - Graded Earth
- Class 3 - Unimproved / Primitive
- Class 4 - Paved
- Class 4 - Gravel
- Class 4 - Graded Earth
- Class 4 - Unimproved / Primitive
- Class 4 - Impassable or Untraveled
- National or State Forest Highway
- Legal Trail
- Unconfirmed Legal Trail
- Private
- Discontinued
- Winter Road Closure

- Functional Class**
- 2 - Principal Arterial - Other Freeway
  - 3 - Principal Arterial - Other
  - 4 - Minor Arterial
  - 5 - Major Collector
  - 6 - Minor Collector
- Railroad**
- Railroad
  - Rail Trail
  - Airport
- Bridge-Culvert**
- State/Town Bridge or Culvert Greater than 20'
  - State Bridge or Culvert 6' - 20'
  - Bike Path Structure
  - Town Bridge 6' - 20'
  - Town Culvert 6' - 20'
  - VTTrans Maintenance District Office
  - Named Lake-Pond
  - Unnamed Lake-Pond
  - Named River-Stream
  - Unnamed River-Stream
  - Public Land - State/Municipal
  - Green Mountain National Forest
  - District Boundary
  - Town Boundary
- 2.2 Distance along linear referenced highway (route log measure)
- B20 / C20 State Bridge or Culvert Identifier  
B20 / C20 Town Bridge or Culvert Identifier
- 1,000 meter US National Grid  
North American Datum 1983  
Grid Zone Designation: 18T
- Vermont State Plane Coordinate System  
North American Datum of 1983  
SPCS\_Zone\_Identifier: 4400  
Geodetic Reference System 80  
500-meter grid, Easting - Northing
- Map generated: 04 August 2017
- Contact information:  
Vermont Agency of Transportation, Mapping Section  
1 National Life Drive, Montpelier, VT 05633-5001  
Telephone: 802-828-2600
- This map was funded in part through grants from the Federal Highway Administration, U.S. Department of Transportation. The representation of the authors expressed herein do not necessarily state or reflect those of the U. S. Department of Transportation.

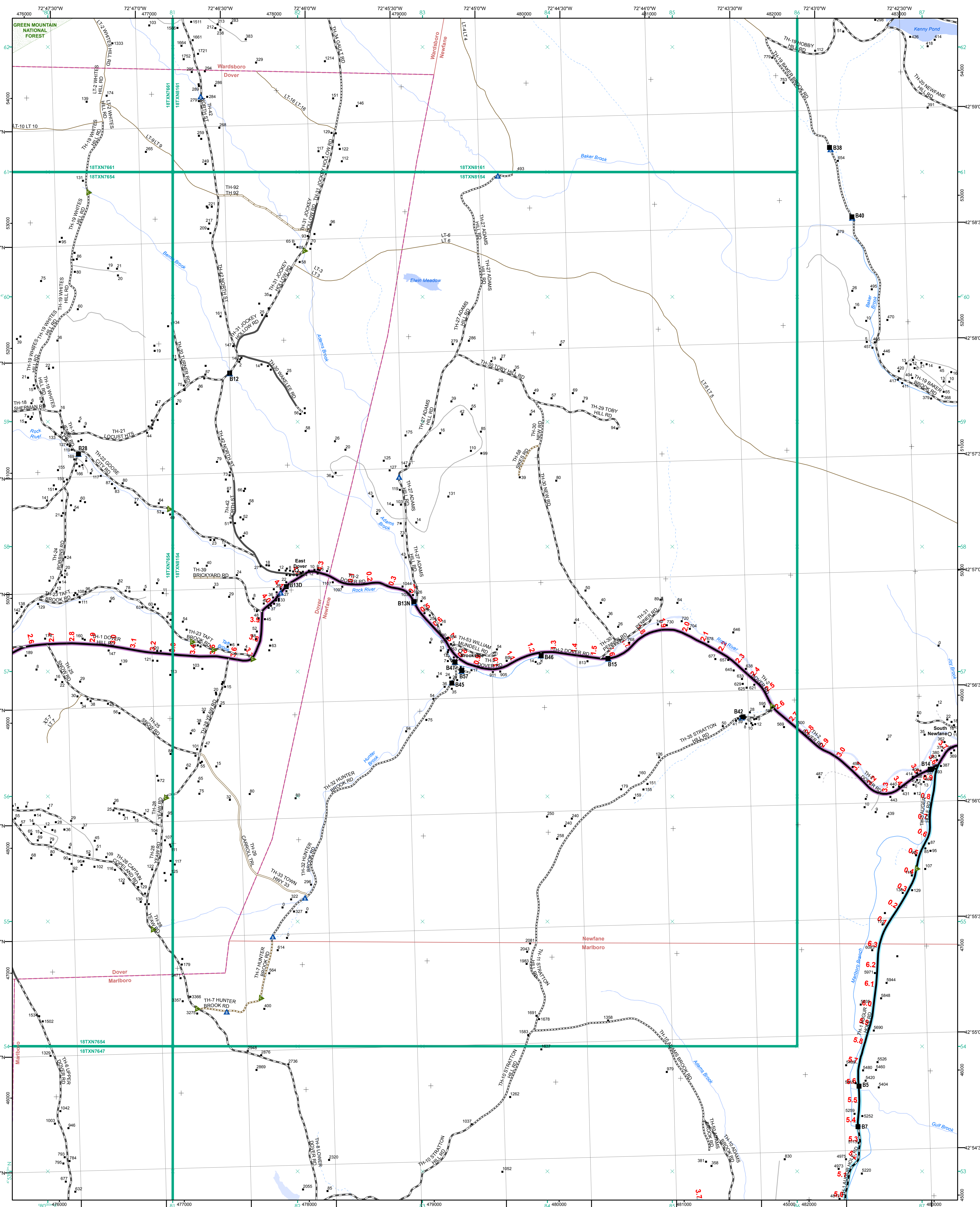


0 0.2 0.4 0.6 0.8 Miles  
Scale 1:12,672 (printed size: 24 x 36 inches)

**FIELD ASSESSMENT MAP SERIES**  
USNG Page #: 18TXN7696  
Sheet ID: XN7696  
District: 1

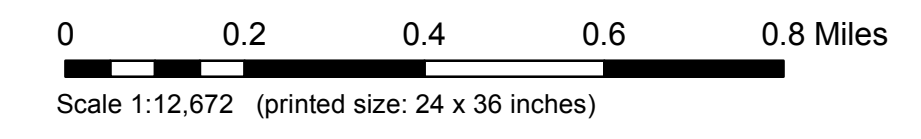
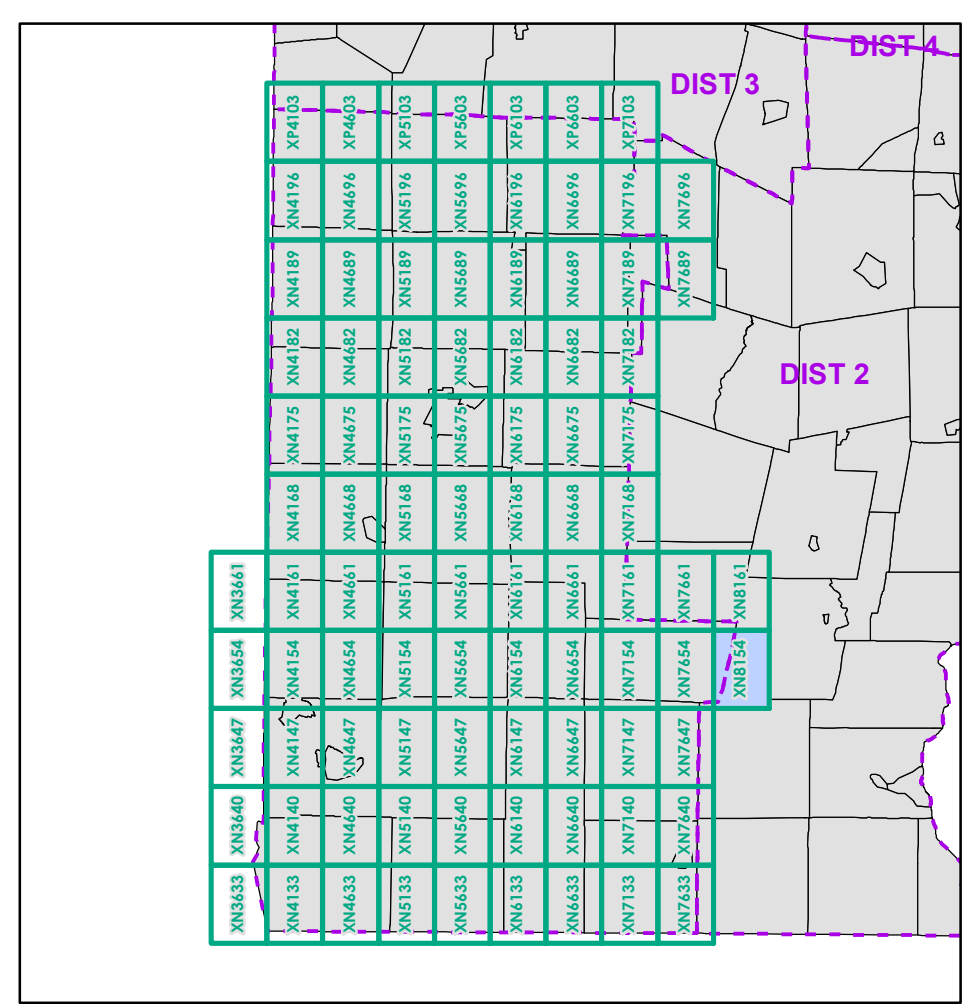
**TOWNS INCLUDED ON SHEET**  
Andover  
Landgrove  
Ludlow  
Mount Holly  
Weston





- Interstate
- Interstate Ramp
- Divided U.S. Highway
- U.S. Highway Ramp
- U.S. Highway
- State Highway - Paved
- State Highway - Gravel
- State Highway Ramp - Paved
- Class 1 - Paved
- Class 2 - Paved
- Class 2 - Gravel
- Class 2 - Graded Earth
- Class 3 - Paved
- Class 3 - Gravel
- Class 3 - Graded Earth
- Class 3 - Unimproved / Primitive
- Class 4 - Paved
- Class 4 - Gravel
- Class 4 - Graded Earth
- Class 4 - Unimproved / Primitive
- Class 4 - Impassable or Untraveled
- National or State Forest Highway
- Legal Trail
- Unconfirmed Legal Trail
- Private
- Discontinued
- Winter Road Closure

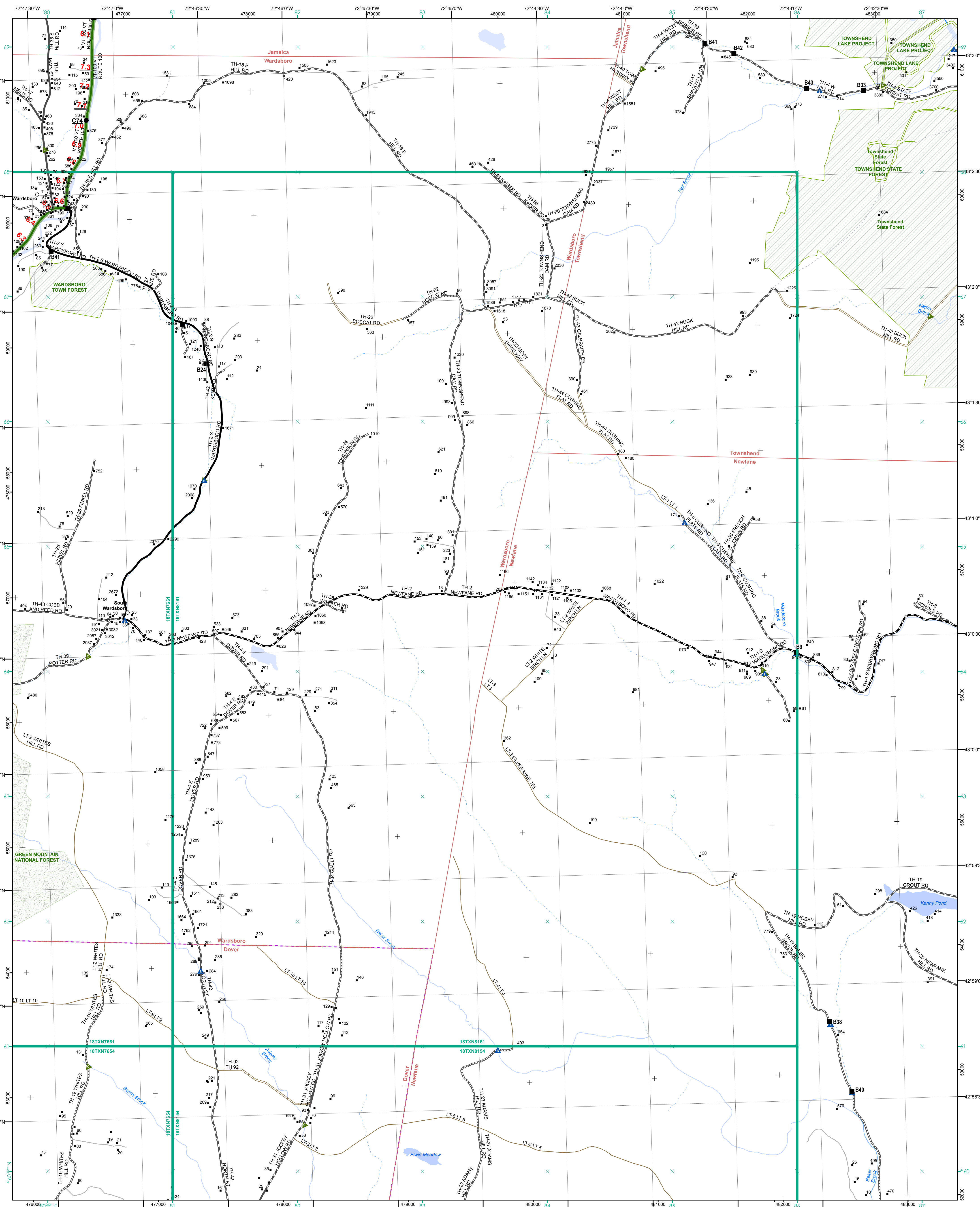
- Functional Class**
- 2 - Principal Arterial - Other Freeway
  - 3 - Principal Arterial - Other
  - 4 - Minor Arterial
  - 5 - Major Collector
  - 6 - Minor Collector
- Railroad**
- Railroad
  - Rail Trail
  - Airport
- Bridge/Culvert**
- State/Town Bridge or Culvert Greater than 20'
  - State Bridge or Culvert 6' - 20'
  - Bike Path Structure
  - ▲ Town Bridge 6' - 20'
  - ▲ Town Culvert 6' - 20'
  - D VTtrans Maintenance District Office
  - Named Lake-Pond
  - Unnamed Lake-Pond
  - Named River-Stream
  - Unnamed River-Stream
  - Public Land - State/Municipal
  - Private
  - Green Mountain National Forest
  - District Boundary
  - Town Boundary
- 2.2 Distance along linear referenced highway (route log measure)**
- B20 / C20** State Bridge or Culvert Identifier  
**B20 / C20** Town Bridge or Culvert Identifier
- 1,000 meter US National Grid  
 North American Datum 1983  
 Grid Zone Designation: 18T  
 Vermont State Plane Coordinate System  
 North American Datum of 1983  
 SPCS\_Zone\_Identifier: 4400  
 Geodetic Reference System 80  
 500-meter grid, Easting - Northing
- Map generated: 04 August 2017
- Contact information:  
 Vermont Agency of Transportation, Mapping Section  
 1 National Life Drive, Montpelier, VT 05633-5001  
 Telephone: 802-828-2600
- This map was funded in part through grants from the Federal Highway Administration, U.S. Department of Transportation. The representation of the authors expressed herein do not necessarily state or reflect those of the U.S. Department of Transportation.



**FIELD ASSESSMENT MAP SERIES**  
 USNG Page #: 18TXN8154  
 Sheet ID: XN8154  
 District: 1

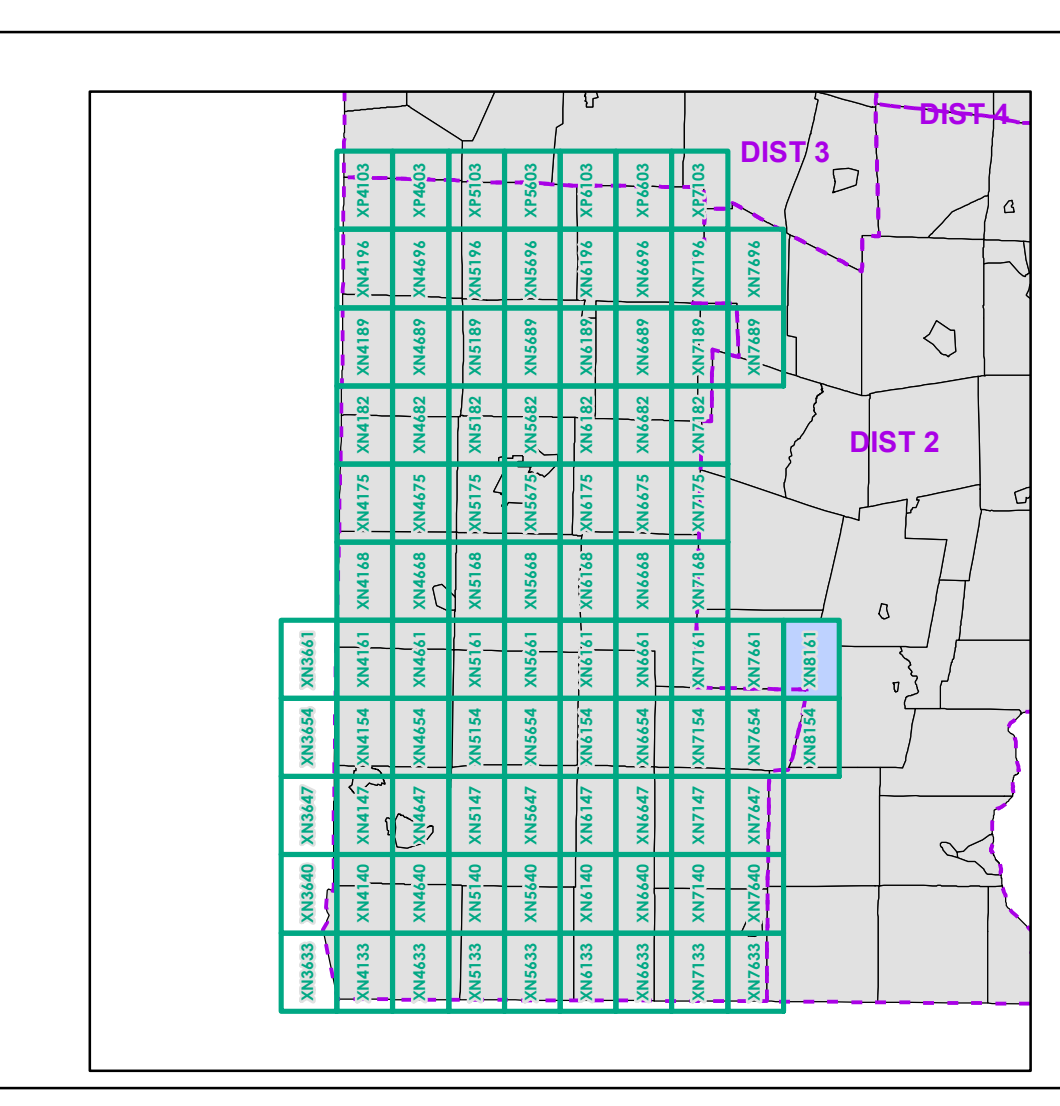
**TOWNS INCLUDED ON SHEET**  
 Dover  
 Marlboro  
 Newfane  
 Wardsboro  
 Wilmington





- Interstate
- Interstate Ramp
- Divided U.S. Highway
- U.S. Highway Ramp
- U.S. Highway
- State Highway - Paved
- State Highway - Gravel
- State Highway Ramp - Paved
- Class 1 - Paved
- Class 2 - Paved
- Class 2 - Gravel
- Class 2 - Graded Earth
- Class 3 - Paved
- Class 3 - Gravel
- Class 3 - Graded Earth
- Class 3 - Unimproved / Primitive
- Class 4 - Paved
- Class 4 - Gravel
- Class 4 - Graded Earth
- Class 4 - Unimproved / Primitive
- Class 4 - Impassable or Untraveled
- National or State Forest Highway
- Legal Trail
- Unconfirmed Legal Trail
- Private
- Discontinued
- Winter Road Closure

- Functional Class**
- 2 - Principal Arterial - Other Freeway
  - 3 - Principal Arterial - Other
  - 4 - Minor Arterial
  - 5 - Major Collector
  - 6 - Minor Collector
- Railroad**
- Railroad
  - Rail Trail
  - Airport
- Bridge-Culvert**
- State/Town Bridge or Culvert Greater than 20'
  - State Bridge or Culvert 6' - 20'
  - Bike Path Structure
  - Town Bridge 6' - 20'
  - Town Culvert 6' - 20'
  - VT Trans Maintenance District Office
  - Named Lake-Pond
  - Unnamed Lake-Pond
  - Named River-Stream
  - Unnamed River-Stream
  - Public Land - State/Municipal
  - Green Mountain National Forest
  - District Boundary
  - Town Boundary
- 2.2 Distance along linear referenced highway (route log measure)**
- B20 / C20 State Bridge or Culvert Identifier
  - B20 / C20 Town Bridge or Culvert Identifier
- 1,000 meter US National Grid  
 North American Datum 1983  
 Grid Zone Designation: 18T  
 Vermont State Plane Coordinate System  
 North American Datum of 1983  
 SPCS\_Zone\_Identifier: 4400  
 Geodetic Reference System 80  
 500-meter grid, Easting - Northing
- Map generated: 04 August 2017
- Contact information:  
 Vermont Agency of Transportation, Mapping Section  
 1 National Life Drive, Montpelier, VT 05633-5001  
 Telephone: 802-828-2600
- This map was funded in part through grants from the Federal Highway Administration, U.S. Department of Transportation. The representation of the authors expressed herein do not necessarily state or reflect those of the U.S. Department of Transportation.

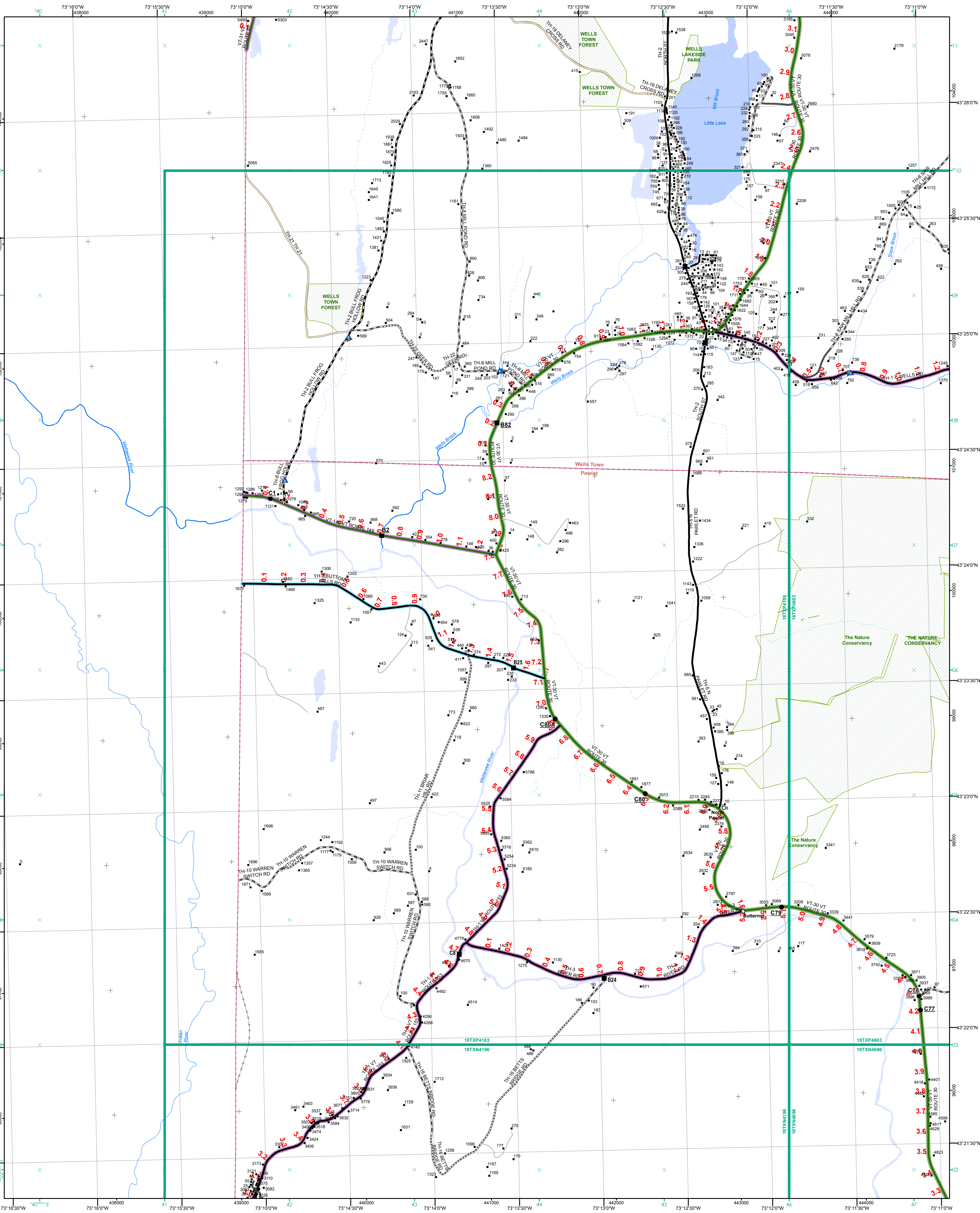


0 0.2 0.4 0.6 0.8 Miles  
 Scale 1:12,672 (printed size: 24 x 36 inches)

**FIELD ASSESSMENT MAP SERIES**  
 USNG Page #: 18TXN8161  
 Sheet ID: XN8161  
 District: 1

**TOWNS INCLUDED ON SHEET**  
 Dover  
 Jamaica  
 Newfane  
 Townshend  
 Wardsboro





- Interstate
  - Interstate Ramp
  - Divided U.S. Highway
  - U.S. Highway Ramp
  - U.S. Highway
  - State Highway - Paved
  - State Highway - Gravel
  - State Highway Ramp - Paved
  - Class 1 - Paved
  - Class 2 - Paved
  - Class 3 - Gravel
  - Class 2 - Graded Earth
  - Class 3 - Gravel
  - Class 3 - Graded Earth
  - Class 3 - Unimproved / Primitive
  - Class 4 - Paved
  - Class 4 - Gravel
  - Class 4 - Graded Earth
  - Class 4 - Unimproved / Primitive
  - Class 4 - Impassable or Untraveled
  - National or State Forest Highway
  - Legal Trail
  - Unconfirmed Legal Trail
  - Private
  - Discontinued
  - Winter Road Closure
- Functional Class**
- 2 - Principal Arterial - Other Freeway
  - 3 - Principal Arterial - Other
  - 4 - Minor Arterial
  - 5 - Major Collector
  - 6 - Minor Collector
- Railroad**
- Railroad
  - Rail Trail
  - Airport
- Bridge-Culvert**
- State/Town Bridge or Culvert Greater than 20'
  - State Bridge or Culvert 6' - 20'
  - Bike Path Structure
  - Town Bridge 6' - 20'
  - Town Culvert 6' - 20'
  - VTrans Maintenance District Office
  - Named Lake-Pond
  - Unnamed Lake-Pond
  - Named River-Stream
  - Unconfirmed Legal Trail
  - Private
  - Discontinued
  - Town Boundary

2.2 Distance along linear referenced highway (route log measure)

B20 / C20 State Bridge or Culvert Identifier  
B20 / C20 Town Bridge or Culvert Identifier

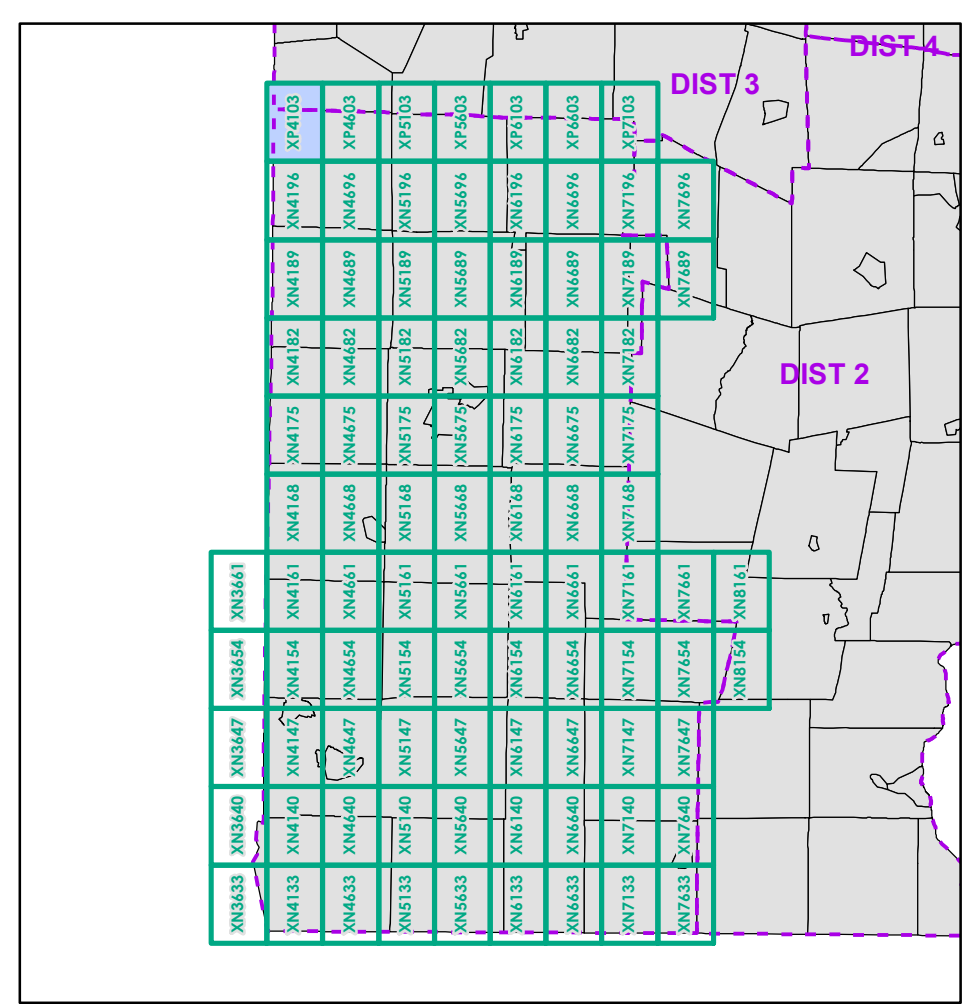
1,000 meter US National Grid  
North American Datum 1983  
Grid Zone Designation: 18T

Vermont State Plane Coordinate System  
North American Datum of 1983  
SPCS\_Zone\_Identifier: 4400  
Geodetic Reference System 80  
500-meter grid, Easting - Northing

Map generated: 04 August 2017

Contact information:  
Vermont Agency of Transportation, Mapping Section  
1 National Life Drive, Montpelier, VT 05633-5001  
Telephone: 802-828-2600

This map was funded in part through grants from the Federal Highway Administration, U.S. Department of Transportation. The representation of the authors expressed herein do not necessarily state or reflect those of the U.S. Department of Transportation.



0 0.2 0.4 0.6 0.8 Miles

Scale 1:12,672 (printed size: 24 x 36 inches)

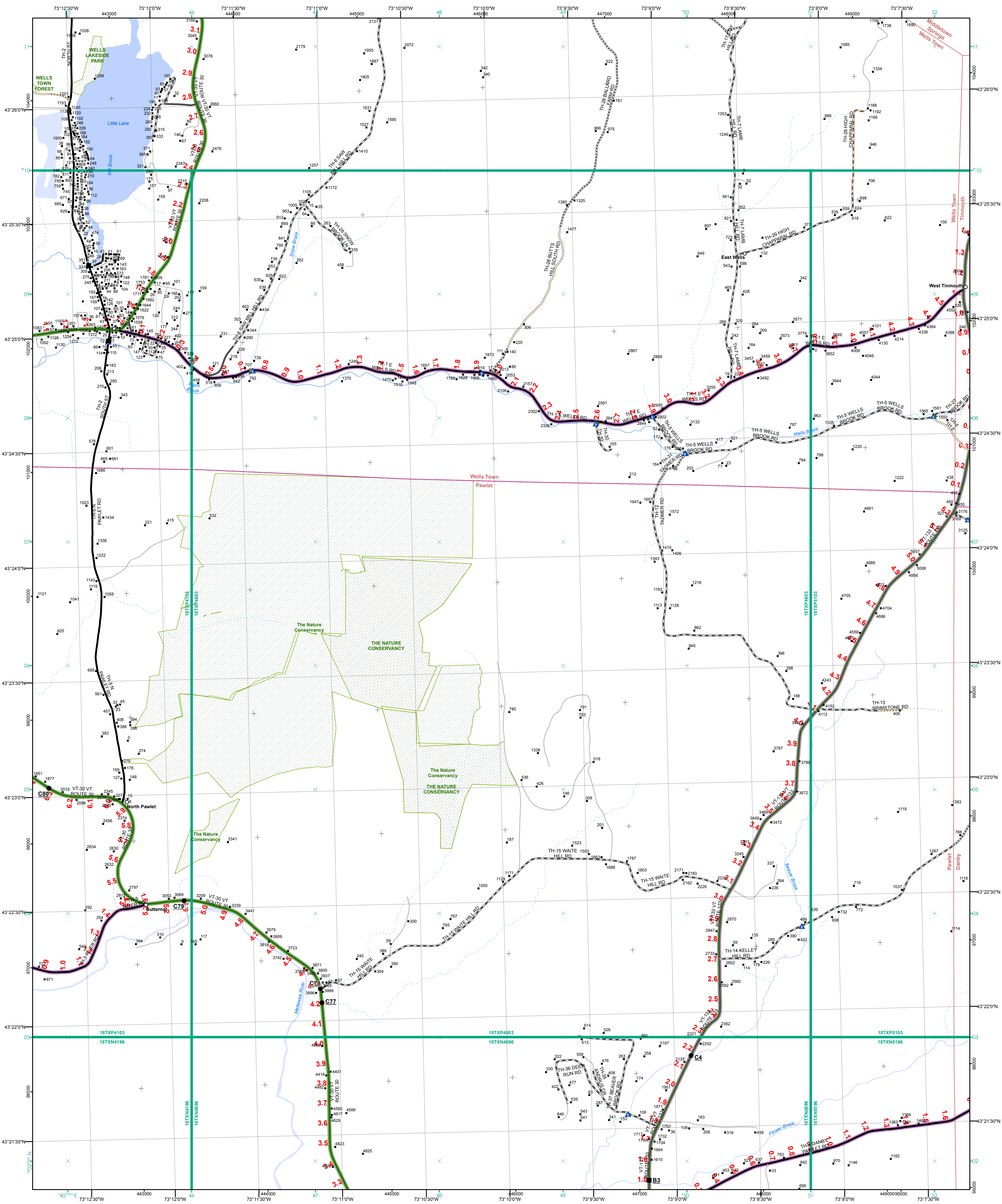
**FIELD ASSESSMENT MAP SERIES**

USNG Page #: 18TXP4103  
Sheet ID: XP4103  
District: 1

**TOWNS INCLUDED ON SHEET**

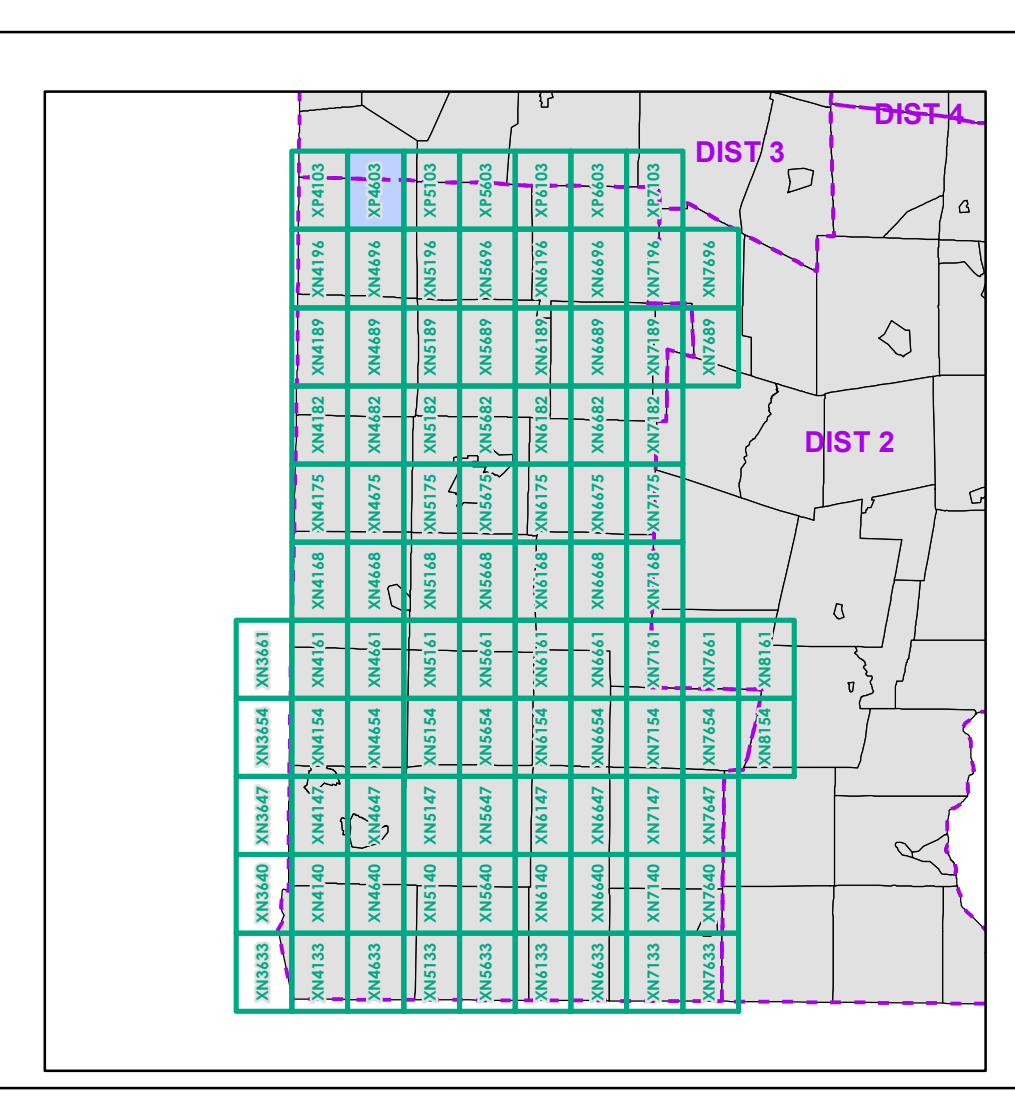
Pawlet  
Wells Town





- Interstate
- Interstate Ramp
- Divided U.S. Highway
- U.S. Highway Ramp
- U.S. Highway
- State Highway - Paved
- State Highway - Gravel
- State Highway Ramp - Paved
- Class 1 - Paved
- Class 2 - Paved
- Class 2 - Gravel
- Class 3 - Paved
- Class 3 - Gravel
- Class 3 - Graded Earth
- Class 3 - Unimproved / Primitive
- Class 4 - Paved
- Class 4 - Gravel
- Class 4 - Graded Earth
- Class 4 - Unimproved / Primitive
- Class 4 - Impassable or Untraveled
- National or State Forest Highway
- Legal Trail
- Unconfirmed Legal Trail
- Private
- Discontinued
- Winter Road Closure

- Functional Class**
- 2 - Principal Arterial - Other Freeway
  - 3 - Principal Arterial - Other
  - 4 - Minor Arterial
  - 5 - Major Collector
  - 6 - Minor Collector
- Railroad**
- Railroad
  - Rail Trail
  - Airport
- Bridge-Culvert**
- State/Town Bridge or Culvert Greater than 20'
  - State Bridge or Culvert 6' - 20'
  - Bike Path Structure
  - Town Bridge 6' - 20'
  - Town Culvert 6' - 20'
  - VTtrans Maintenance District Office
  - Named Lake-Pond
  - Unnamed Lake-Pond
  - Named River-Stream
  - Unnamed River-Stream
  - Public Land - State/Municipal
  - Green Mountain National Forest
  - District Boundary
  - Town Boundary
- 2.2 Distance along linear referenced highway (route log measure)
- B20 / C20 State Bridge or Culvert Identifier  
B20 / C20 Town Bridge or Culvert Identifier
- 1,000 meter US National Grid  
North American Datum 1983  
Grid Zone Designation: 18T
- Vermont State Plane Coordinate System  
North American Datum of 1983  
SPCS\_Zone Identifier: 4400  
Geodetic Reference System 80  
500-meter grid, Easting - Northing
- Map generated: 04 August 2017
- Contact information:  
Vermont Agency of Transportation, Mapping Section  
1 National Life Drive, Montpelier, VT 05633-5001  
Telephone: 802-828-2600
- This map was funded in part through grants from the Federal Highway Administration, U.S. Department of Transportation. The representation of the authors expressed herein do not necessarily state or reflect those of the U.S. Department of Transportation.

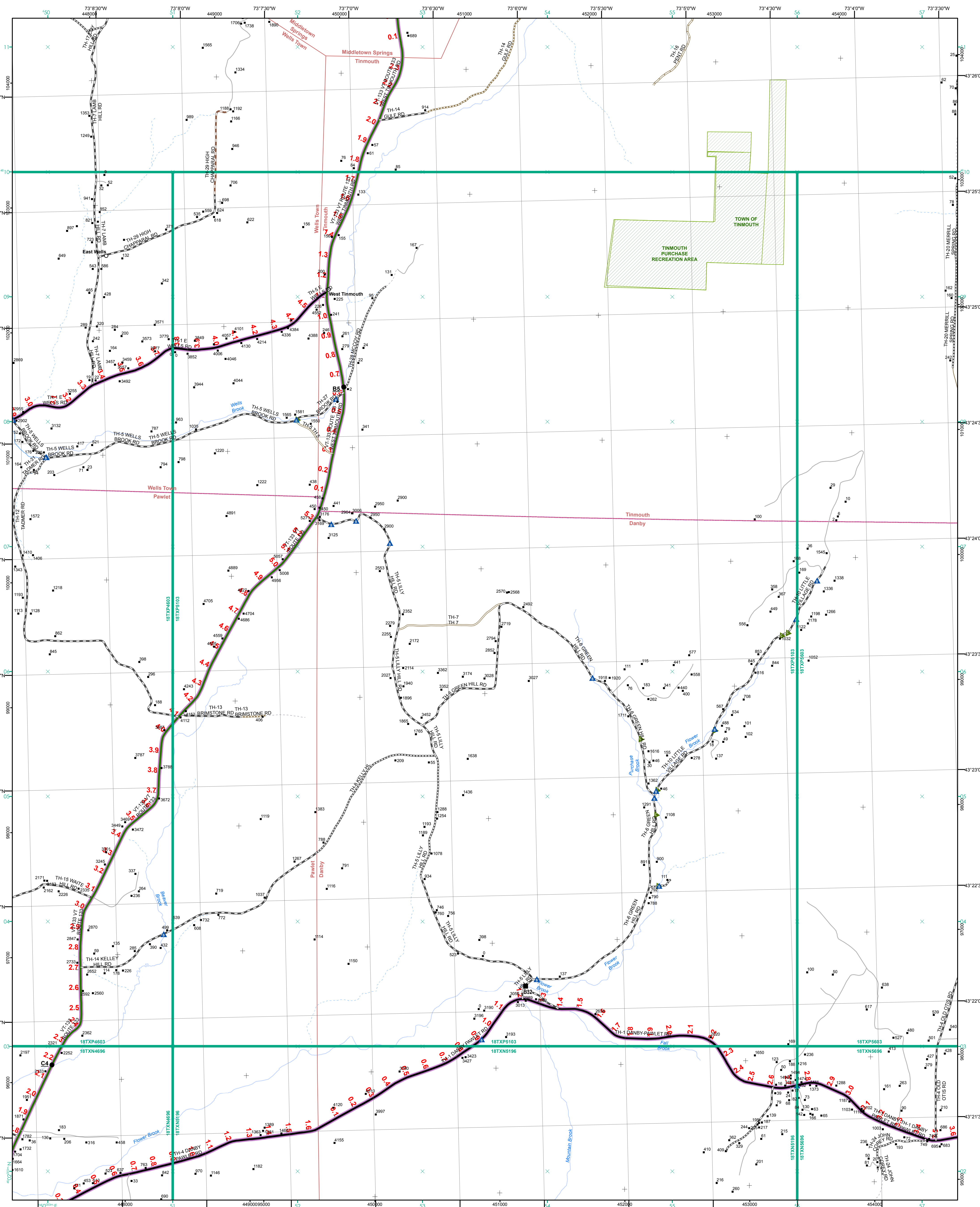


0 0.2 0.4 0.6 0.8 Miles  
Scale 1:12,672 (printed size: 24 x 36 inches)

**FIELD ASSESSMENT MAP SERIES**  
USNG Page #: 18TXP4603  
Sheet ID: XP4603  
District: 1

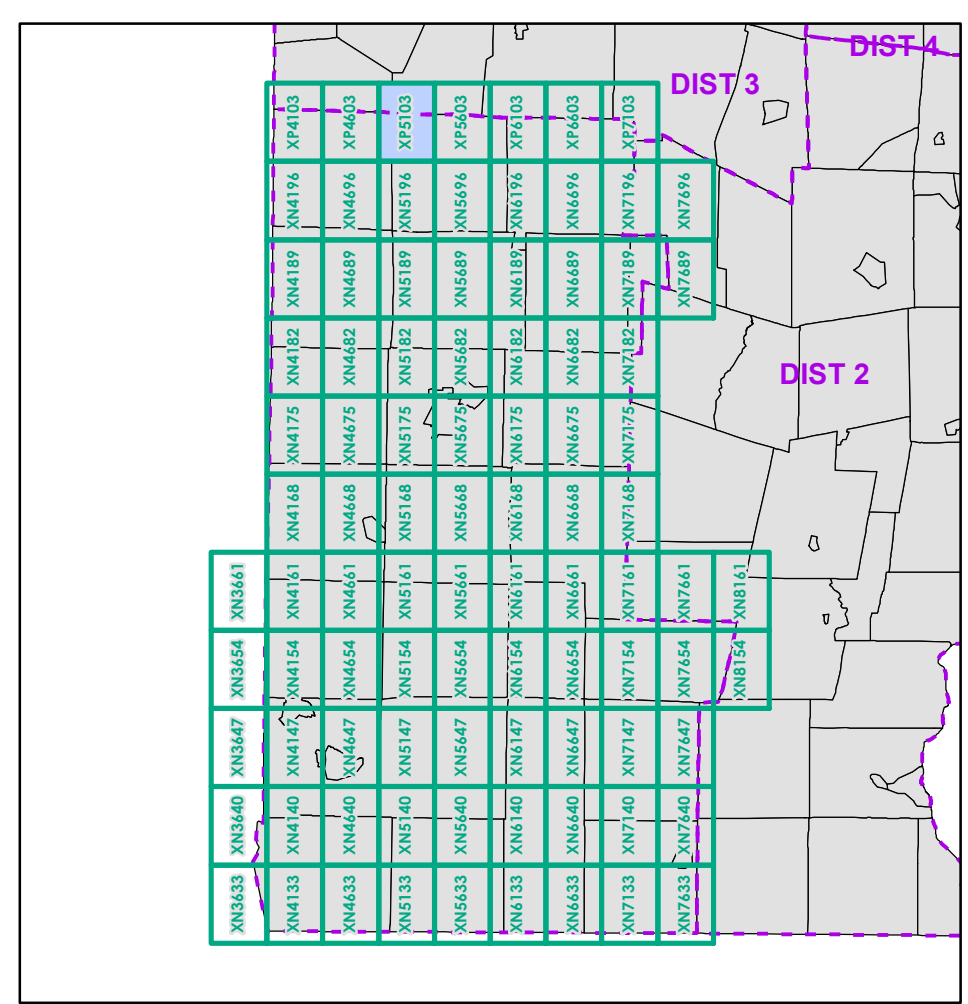
**TOWNS INCLUDED ON SHEET**  
Danby  
Middletown Springs  
Pawlet  
Tinmouth  
Wells Town





- Interstate
- Interstate Ramp
- Divided U.S. Highway
- U.S. Highway Ramp
- U.S. Highway
- State Highway - Paved
- State Highway - Gravel
- State Highway Ramp - Paved
- Class 1 - Paved
- Class 2 - Paved
- Class 2 - Gravel
- Class 3 - Paved
- Class 3 - Gravel
- Class 3 - Graded Earth
- Class 3 - Unimproved / Primitive
- Class 4 - Paved
- Class 4 - Gravel
- Class 4 - Graded Earth
- Class 4 - Unimproved / Primitive
- Class 4 - Impassable or Untraveled
- National or State Forest Highway
- Legal Trail
- Unconfirmed Legal Trail
- Private
- Discontinued
- Winter Road Closure

- Functional Class**
- 2 - Principal Arterial - Other Freeway
  - 3 - Principal Arterial - Other
  - 4 - Minor Arterial
  - 5 - Major Collector
  - 6 - Minor Collector
- Railroad**
- Railroad
  - Rail Trail
  - Airport
- Bridge-Culvert**
- State/Town Bridge or Culvert Greater than 20'
  - State Bridge or Culvert 6' - 20'
  - Bike Path Structure
  - Town Bridge 6' - 20'
  - Town Culvert 6' - 20'
  - VT Trans Maintenance District Office
  - Named Lake-Pond
  - Unnamed Lake-Pond
  - Named River-Stream
  - Unnamed River-Stream
  - Public Land - State/Municipal
  - Green Mountain National Forest
  - District Boundary
  - Town Boundary
- 2.2 Distance along linear referenced highway (route log measure)
- B20 / C20 State Bridge or Culvert Identifier  
B20 / C20 Town Bridge or Culvert Identifier
- 1,000 meter US National Grid  
North American Datum 1983  
Grid Zone Designation: 18T
- Vermont State Plane Coordinate System  
North American Datum of 1983  
SPCS\_Zone\_Identifier: 4400  
Geodetic Reference System 80  
500-meter grid, Easting - Northing
- Map generated: 04 August 2017
- Contact information:  
Vermont Agency of Transportation, Mapping Section  
1 National Life Drive, Montpelier, VT 05633-5001  
Telephone: 802-828-2600
- This map was funded in part through grants from the Federal Highway Administration, U.S. Department of Transportation. The representation of the authors expressed herein do not necessarily state or reflect those of the U.S. Department of Transportation.

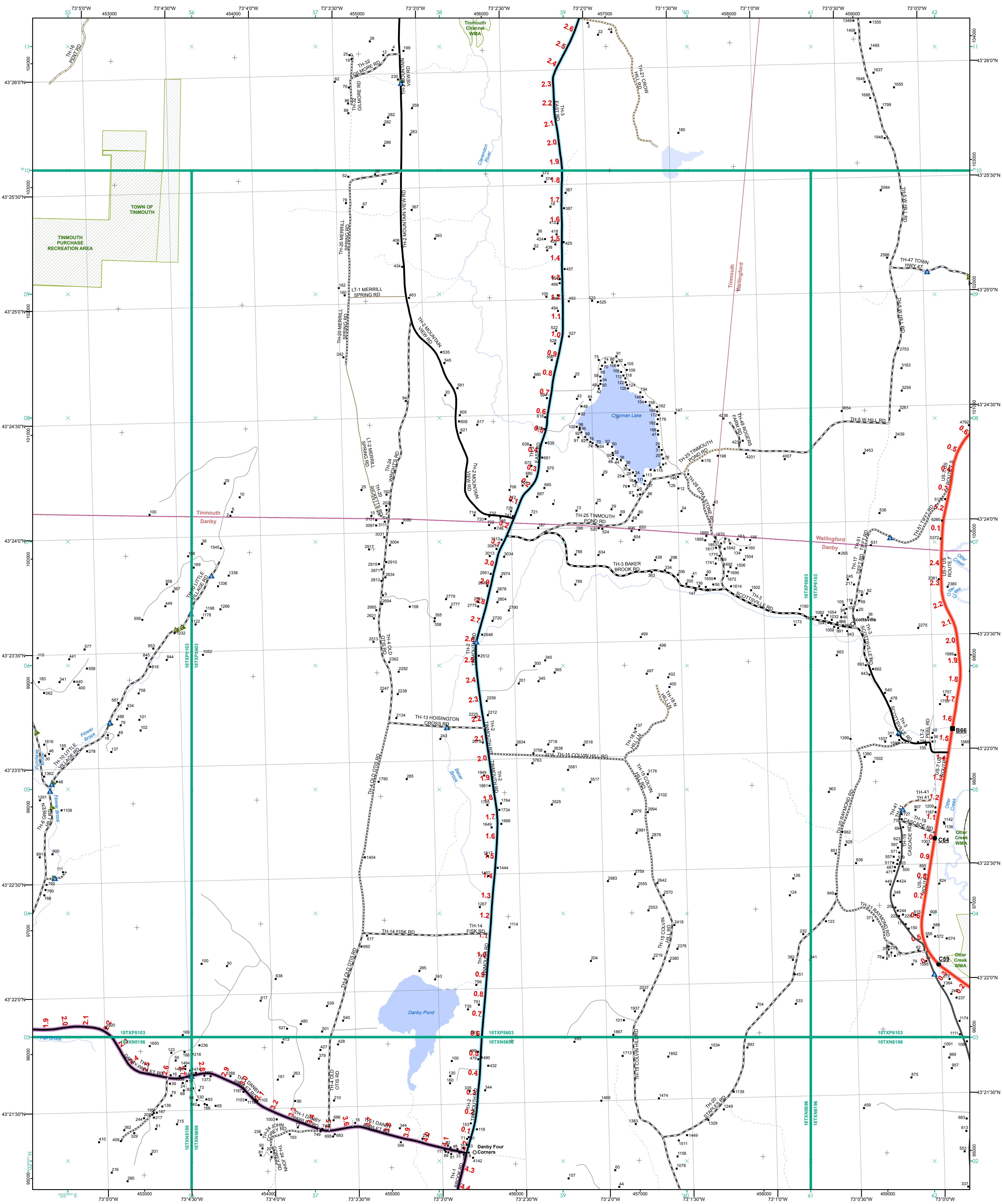


0 0.2 0.4 0.6 0.8 Miles  
Scale 1:12,672 (printed size: 24 x 36 inches)

**FIELD ASSESSMENT MAP SERIES**  
USNG Page #: 18TXP5103  
Sheet ID: XP5103  
District: 1

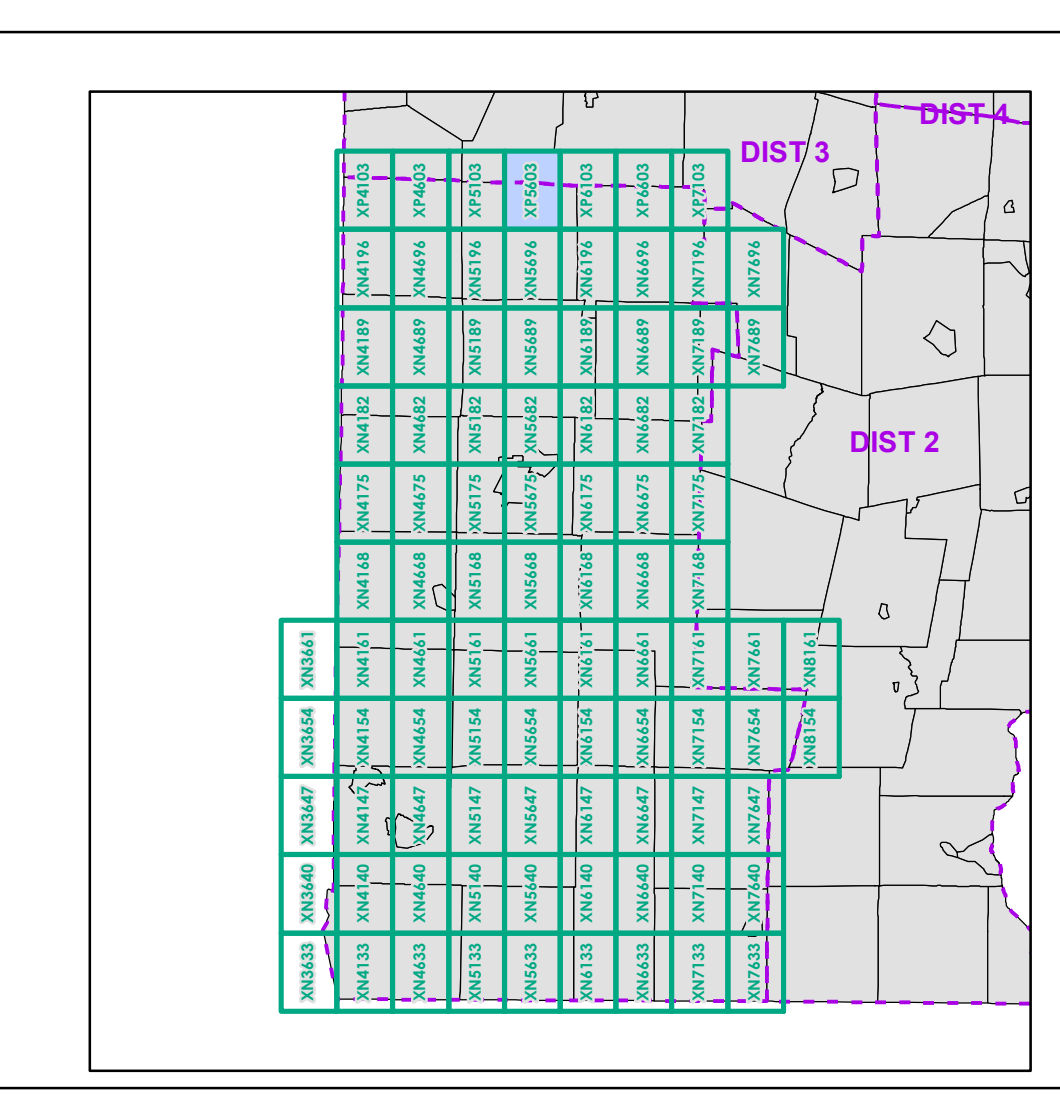
**TOWNS INCLUDED ON SHEET**  
Danby  
Middletown Springs  
Pawlet  
Tinmouth  
Wells Town





- Interstate
- Interstate Ramp
- Divided U.S. Highway
- U.S. Highway Ramp
- U.S. Highway
- State Highway - Paved
- State Highway - Gravel
- State Highway Ramp - Paved
- Class 1 - Paved
- Class 2 - Paved
- Class 2 - Graded Earth
- Class 3 - Paved
- Class 3 - Gravel
- Class 3 - Graded Earth
- Class 3 - Unimproved / Primitive
- Class 4 - Paved
- Class 4 - Gravel
- Class 4 - Graded Earth
- Class 4 - Unimproved / Primitive
- Class 4 - Impassable or Untraveled
- National or State Forest Highway
- Legal Trail
- Unconfirmed Legal Trail
- Private
- Discontinued
- Winter Road Closure

- Functional Class**
- 2 - Principal Arterial - Other Freeway
  - 3 - Principal Arterial - Other
  - 4 - Minor Arterial
  - 5 - Major Collector
  - 6 - Minor Collector
- Railroad**
- Railroad
  - Rail Trail
  - Airport
- Bridge-Culvert**
- State/Town Bridge or Culvert Greater than 20'
  - State Bridge or Culvert 6' - 20'
  - Bike Path Structure
  - Town Bridge 6' - 20'
  - Town Culvert 6' - 20'
  - VTrans Maintenance District Office
  - Named Lake-Pond
  - Unnamed Lake-Pond
  - Named River-Stream
  - Unnamed River-Stream
  - Public Land - State/Municipal
  - Green Mountain National Forest
  - District Boundary
  - Town Boundary
- 2.2 Distance along linear referenced highway (route log measure)
- B20 / C20 State Bridge or Culvert Identifier  
B20 / C20 Town Bridge or Culvert Identifier
- 1,000 meter US National Grid  
North American Datum 1983  
Grid Zone Designation: 18T
- Vermont State Plane Coordinate System  
North American Datum of 1983  
SPCS\_Zone\_Identifier: 4400  
Geodetic Reference System 80  
500-meter grid, Easting - Northing
- Map generated: 04 August 2017
- Contact information:  
Vermont Agency of Transportation, Mapping Section  
1 National Life Drive, Montpelier, VT 05633-5001  
Telephone: 802-828-2600
- This map was funded in part through grants from the Federal Highway Administration, U.S. Department of Transportation. The representation of the authors expressed herein do not necessarily state or reflect those of the U.S. Department of Transportation.

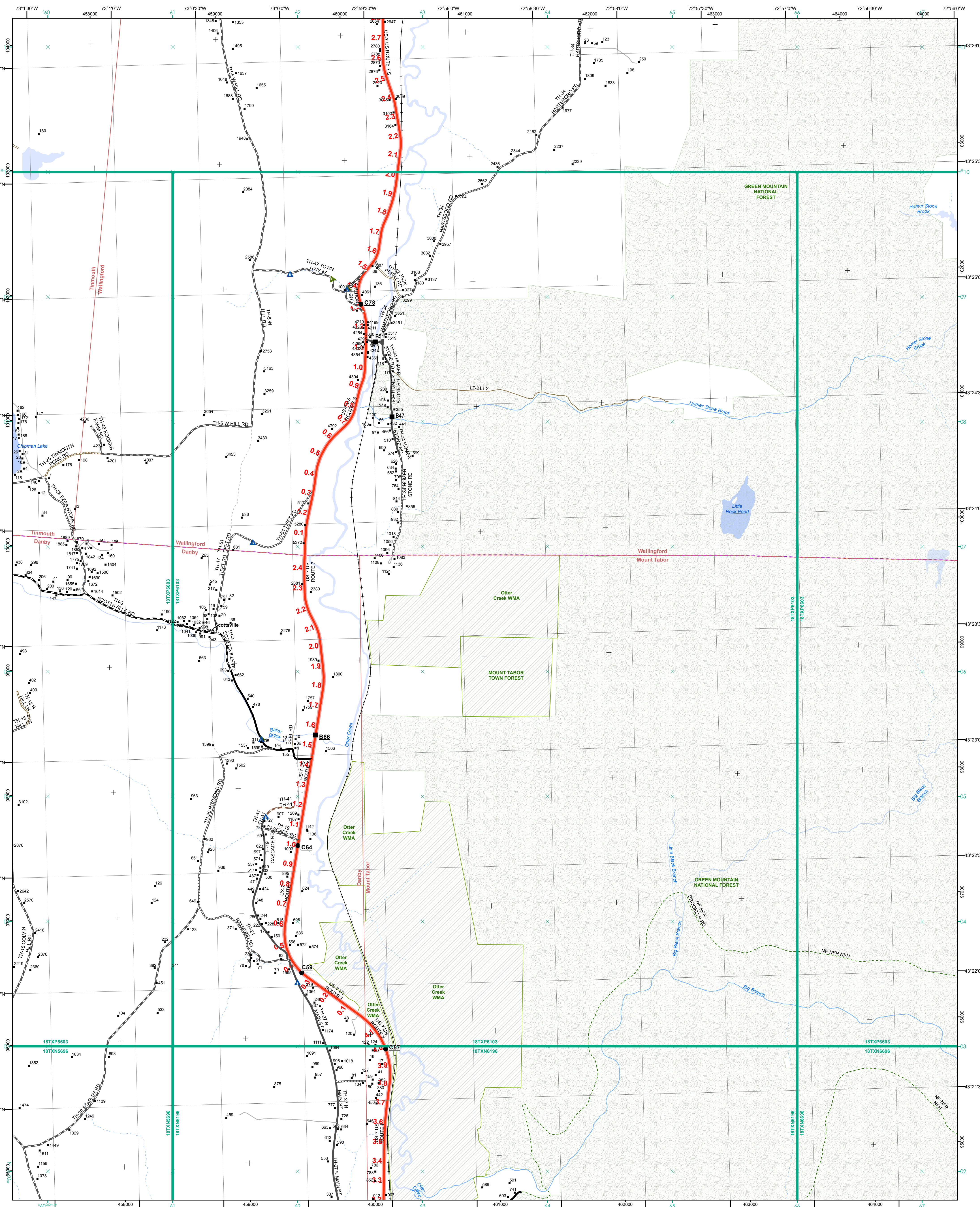


0 0.2 0.4 0.6 0.8 Miles  
Scale 1:12,672 (printed size: 24 x 36 inches)

**FIELD ASSESSMENT MAP SERIES**  
USNG Page #: 18TXP5603  
Sheet ID: XP5603  
District: 1

**TOWNS INCLUDED ON SHEET**  
Danby  
Tinnmouth  
Wallingford





- Interstate
- Interstate Ramp
- Divided U.S. Highway
- U.S. Highway Ramp
- U.S. Highway
- State Highway - Paved
- State Highway - Gravel
- State Highway Ramp - Paved
- Class 1 - Paved
- Class 2 - Paved
- Class 2 - Gravel
- Class 3 - Gravel
- Class 3 - Graded Earth
- Class 3 - Unimproved / Primitive
- Class 4 - Paved
- Class 4 - Gravel
- Class 4 - Graded Earth
- Class 4 - Unimproved / Primitive
- Class 4 - Impassable or Untraveled
- National or State Forest Highway
- Legal Trail
- Unconfirmed Legal Trail
- Private
- Discontinued
- Winter Road Closure

- Functional Class**
- 2 - Principal Arterial - Other Freeway
  - 3 - Principal Arterial - Other
  - 4 - Minor Arterial
  - 5 - Major Collector
  - 6 - Minor Collector
- Railroad**
- Railroad
  - Rail Trail
  - Airport
- Bridge-Culvert**
- State/Town Bridge or Culvert Greater than 20'
  - State Bridge or Culvert 6' - 20'
  - Bike Path Structure
  - ▲ Town Bridge 6' - 20'
  - ▲ Town Culvert 6' - 20'
  - D VT Trans Maintenance District Office
- Other Features**
- Named Lake-Pond
  - Unnamed Lake-Pond
  - Named River-Stream
  - Unnamed River-Stream
  - Public Land - State/Municipal
  - Green Mountain National Forest
  - District Boundary
  - Town Boundary

2.2 Distance along linear referenced highway (route log measure)

**B20 / C20** State Bridge or Culvert Identifier  
**B20 / C20** Town Bridge or Culvert Identifier

1,000 meter US National Grid  
 North American Datum 1983  
 Grid Zone Designation: 18T

Vermont State Plane Coordinate System  
 North American Datum of 1983  
 SPCS\_Zone\_Identifier: 4400  
 Geodetic Reference System 80  
 500-meter grid, Easting - Northing

Map generated: 04 August 2017

Contact information:  
 Vermont Agency of Transportation, Mapping Section  
 1 National Life Drive, Montpelier, VT 05633-5001  
 Telephone: 802-828-2600

This map was funded in part through grants from the Federal Highway Administration, U.S. Department of Transportation. The representation of the authors expressed herein do not necessarily state or reflect those of the U.S. Department of Transportation.

0 0.2 0.4 0.6 0.8 Miles

Scale 1:12,672 (printed size: 24 x 36 inches)

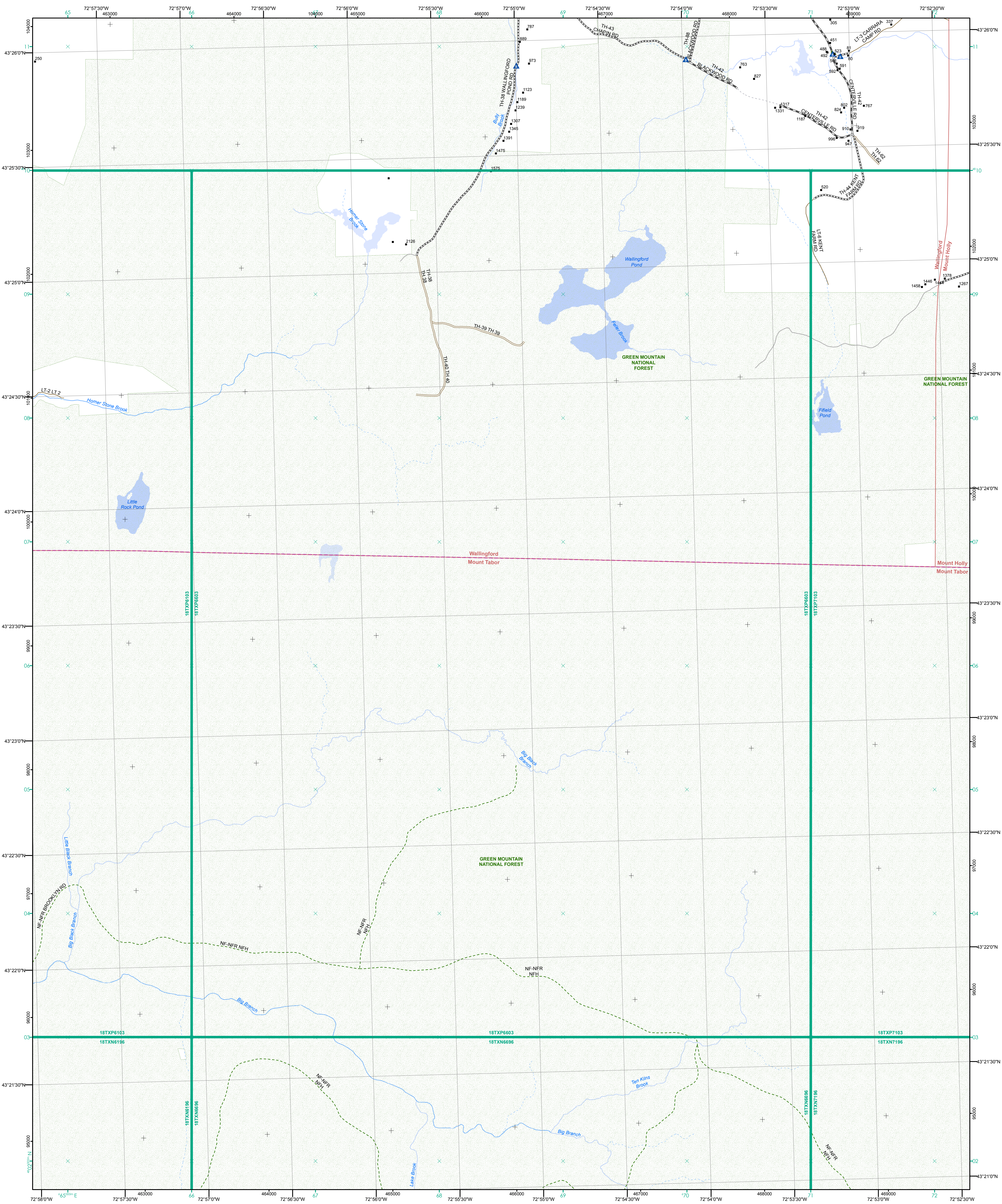
**FIELD ASSESSMENT MAP SERIES**

USNG Page #: 18TXP6103  
 Sheet ID: XP6103  
 District: 1

**TOWNS INCLUDED ON SHEET**

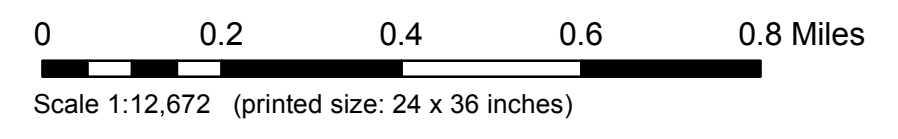
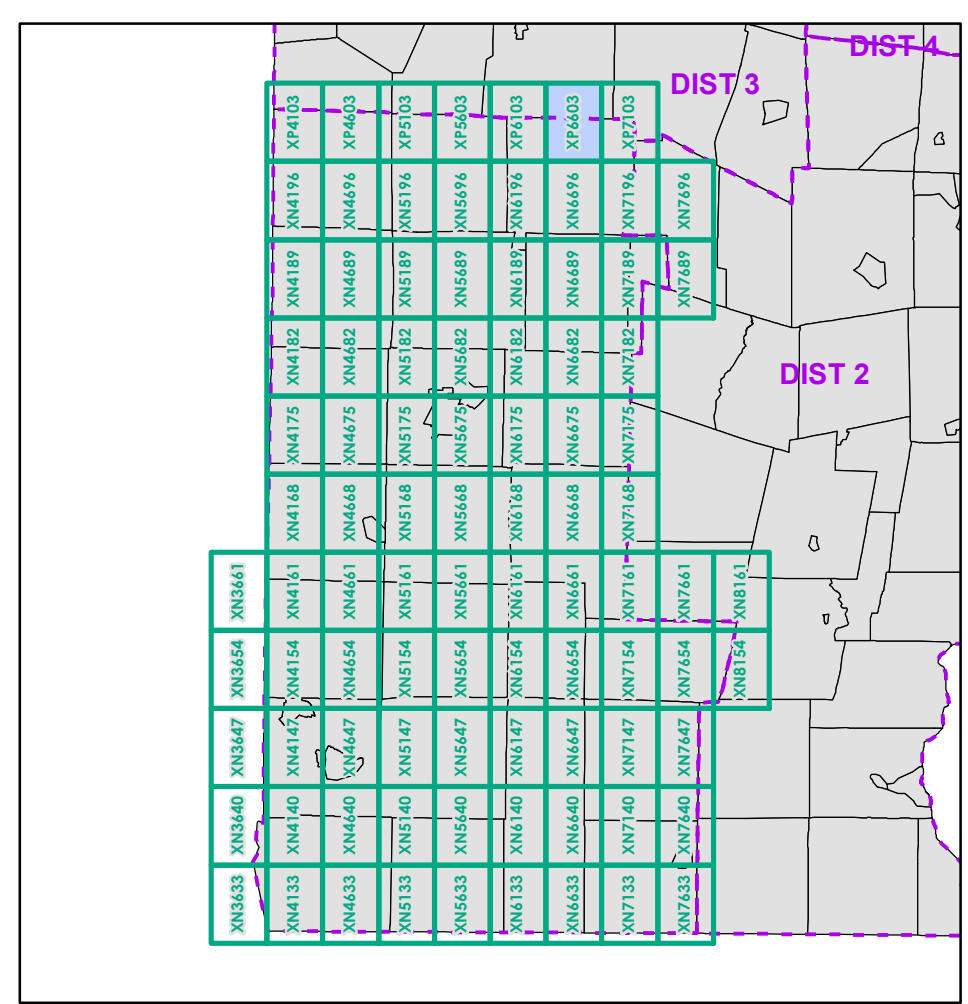
Danby  
 Mount Tabor  
 Tinnmouth  
 Wallingford





- Interstate
- Interstate Ramp
- Divided U.S. Highway
- U.S. Highway Ramp
- U.S. Highway
- State Highway - Paved
- State Highway - Gravel
- State Highway Ramp - Paved
- Class 1 - Paved
- Class 2 - Paved
- Class 2 - Gravel
- Class 3 - Graded Earth
- Class 3 - Gravel
- Class 3 - Unimproved / Primitive
- Class 4 - Paved
- Class 4 - Gravel
- Class 4 - Graded Earth
- Class 4 - Unimproved / Primitive
- Class 4 - Impassable or Untraveled
- National or State Forest Highway
- Legal Trail
- Unconfirmed Legal Trail
- Private
- Discontinued
- Winter Road Closure

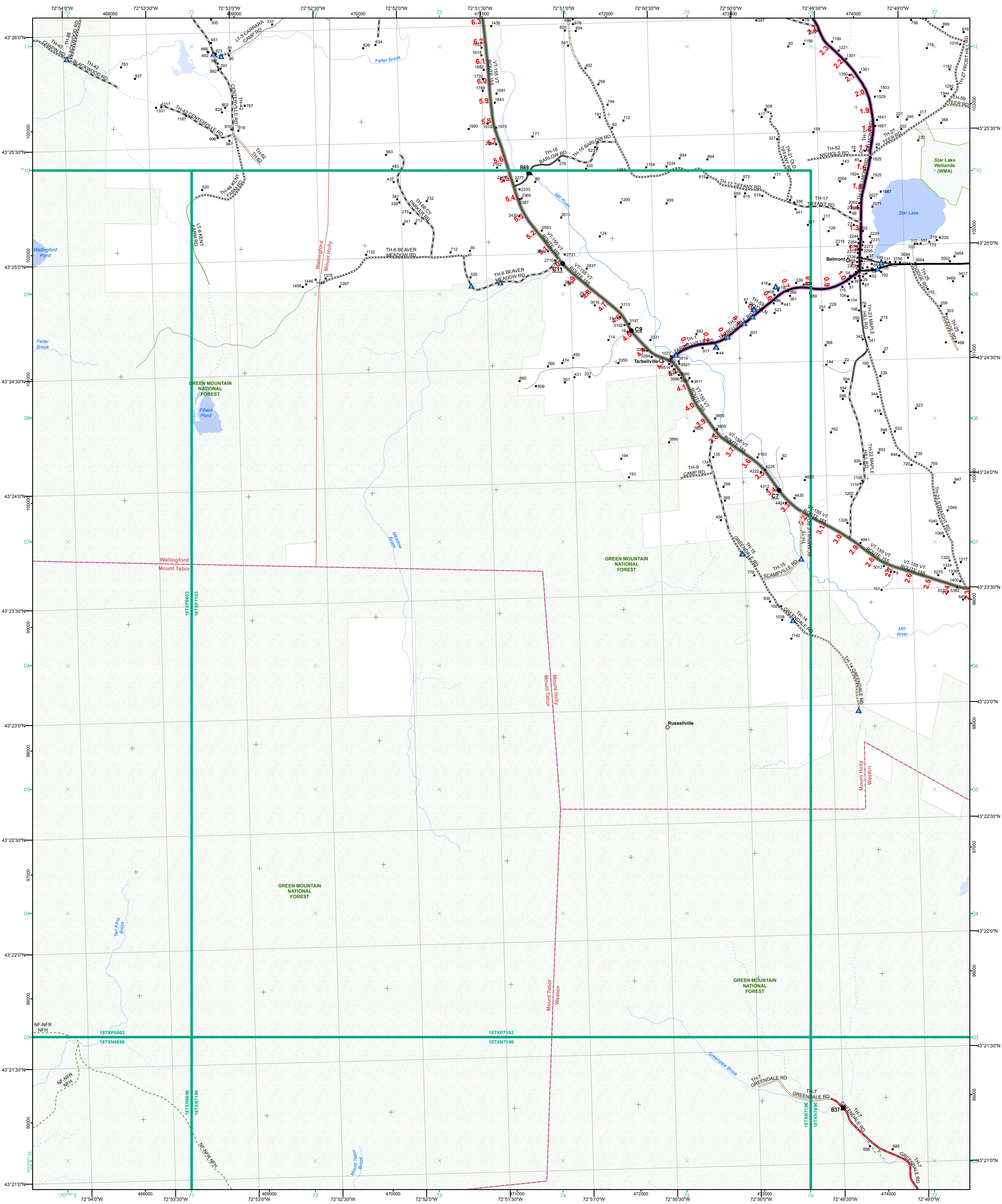
- Functional Class**
- 2 - Principal Arterial - Other Freeway
  - 3 - Principal Arterial - Other
  - 4 - Minor Arterial
  - 5 - Minor Collector
  - 6 - Minor Collector
- Railroad**
- Railroad
  - Rail Trail
  - Airport
- Bridge-Culvert**
- State/Town Bridge or Culvert greater than 20'
  - State Bridge or Culvert 6' - 20'
  - Bike Path Structure
  - Town Bridge 6' - 20'
  - Town Culvert 6' - 20'
  - VTTrans Maintenance District Office
  - Named Lake-Pond
  - Unnamed Lake-Pond
  - Named River-Stream
  - Unnamed River-Stream
  - Public Land - State/Municipal
  - Green Mountain National Forest
  - District Boundary
  - Town Boundary
- 2.2 Distance along linear referenced highway (route log measure)**
- B20 / C20** State Bridge or Culvert Identifier  
**B20 / C20** Town Bridge or Culvert Identifier
- 1,000 meter US National Grid  
 North American Datum 1983  
 Grid Zone Designation: 18T  
 Vermont State Plane Coordinate System  
 North American Datum of 1983  
 SPCS\_Zone\_Identifier: 4400  
 Geodetic Reference System 80  
 500-meter grid, Easting - Northing
- Map generated: 04 August 2017
- Contact information:  
 Vermont Agency of Transportation, Mapping Section  
 1 National Life Drive, Montpelier, VT 05633-5001  
 Telephone: 802-828-2600
- This map was funded in part through grants from the Federal Highway Administration, U.S. Department of Transportation. The representation of the authors expressed herein do not necessarily state or reflect those of the U.S. Department of Transportation.



**FIELD ASSESSMENT MAP SERIES**  
 USNG Page #: **18TXP6603**  
 Sheet ID: **XP6603**  
 District: **1**

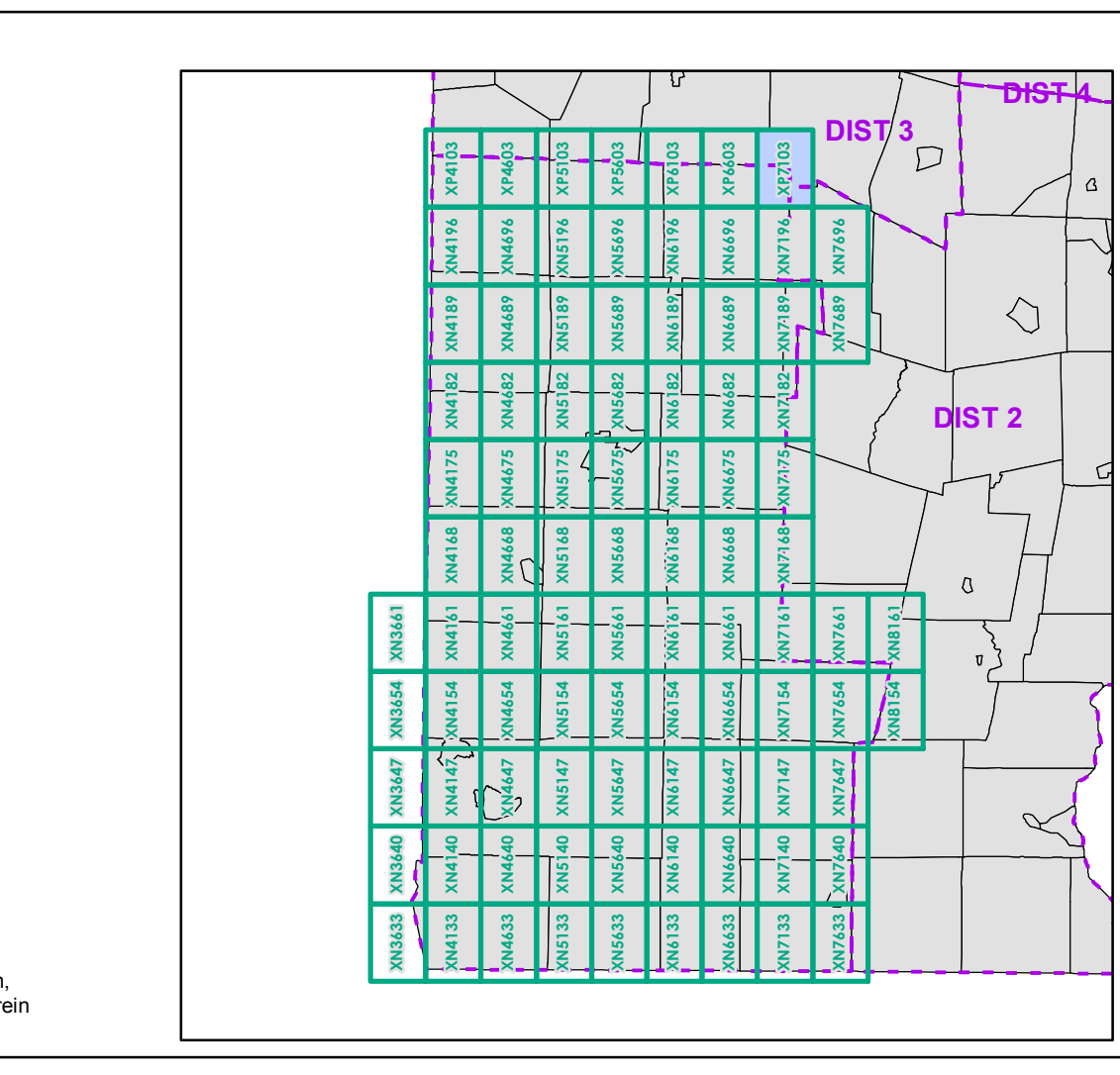
**TOWNS INCLUDED ON SHEET**  
 Mount Holly  
 Mount Tabor  
 Wallingford





- Interstate
- Interstate Ramp
- Divided U.S. Highway
- U.S. Highway Ramp
- U.S. Highway
- State Highway - Paved
- State Highway - Gravel
- State Highway Ramp - Paved
- Class 1 - Paved
- Class 2 - Paved
- Class 2 - Gravel
- Class 3 - Paved
- Class 3 - Gravel
- Class 3 - Graded Earth
- Class 3 - Unimproved / Primitive
- Class 4 - Paved
- Class 4 - Gravel
- Class 4 - Graded Earth
- Class 4 - Unimproved / Primitive
- Class 4 - Impassable or Untraveled
- National or State Forest Highway
- Legal Trail
- Unconfirmed Legal Trail
- Private
- Discontinued
- Winter Road Closure

- Functional Class**
- 2 - Principal Arterial - Other Freeway
  - 3 - Principal Arterial - Other
  - 4 - Minor Arterial
  - 5 - Major Collector
  - 6 - Minor Collector
- Railroad**
- Railroad
  - Rail Trail
  - Airport
- Bridge-Culvert**
- State/Town Bridge or Culvert Greater than 20'
  - State Bridge or Culvert 6' - 20'
  - Bike Path Structure
  - ▲ Town Bridge 6' - 20'
  - ▲ Town Culvert 6' - 20'
  - D VTTrans Maintenance District Office
- Other Features**
- Named Lake-Pond
  - Unnamed Lake-Pond
  - Named River-Stream
  - Unnamed River-Stream
  - Public Land - State/Municipal
  - Green Mountain National Forest
  - District Boundary
  - Town Boundary
- Map generated: 04 August 2017



0 0.2 0.4 0.6 0.8 Miles  
 Scale 1:12,672 (printed size: 24 x 36 inches)

**FIELD ASSESSMENT MAP SERIES**  
 USNG Page #: 18TXP7103  
 Sheet ID: XP7103  
 District: 1

**TOWNS INCLUDED ON SHEET**  
 Mount Holly  
 Mount Tabor  
 Wallingford  
 Weston

Contact information:  
 Vermont Agency of Transportation, Mapping Section  
 1 National Life Drive, Montpelier, VT 05633-5001  
 Telephone: 802-828-2600

This map was funded in part through grants from the Federal Highway Administration, U.S. Department of Transportation. The representation of the authors expressed herein do not necessarily state or reflect those of the U.S. Department of Transportation.