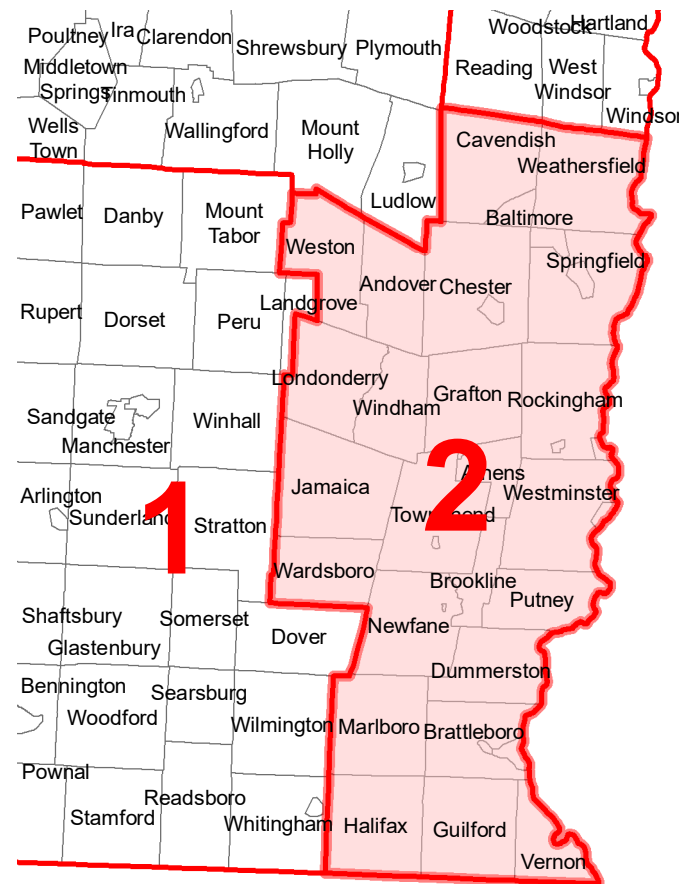
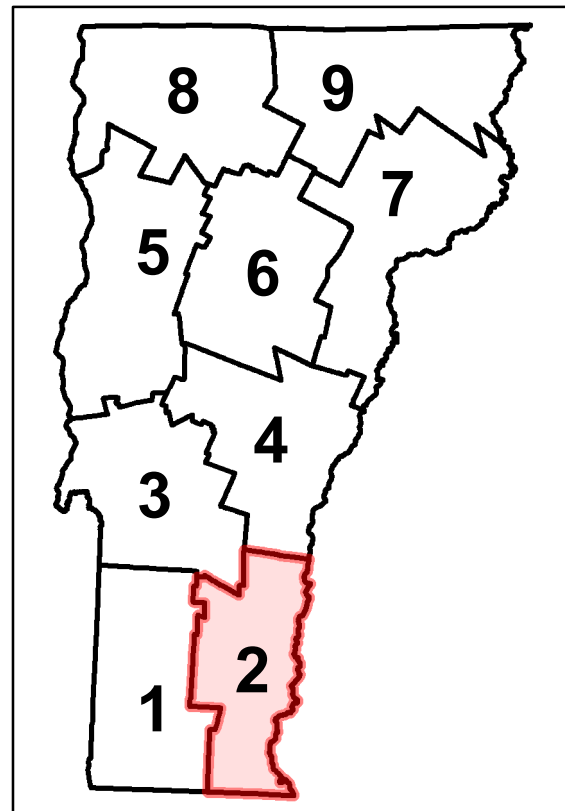



Bridge and Culvert Inspection Map Series

for structures on the National Bridge Inventory (NBI) System

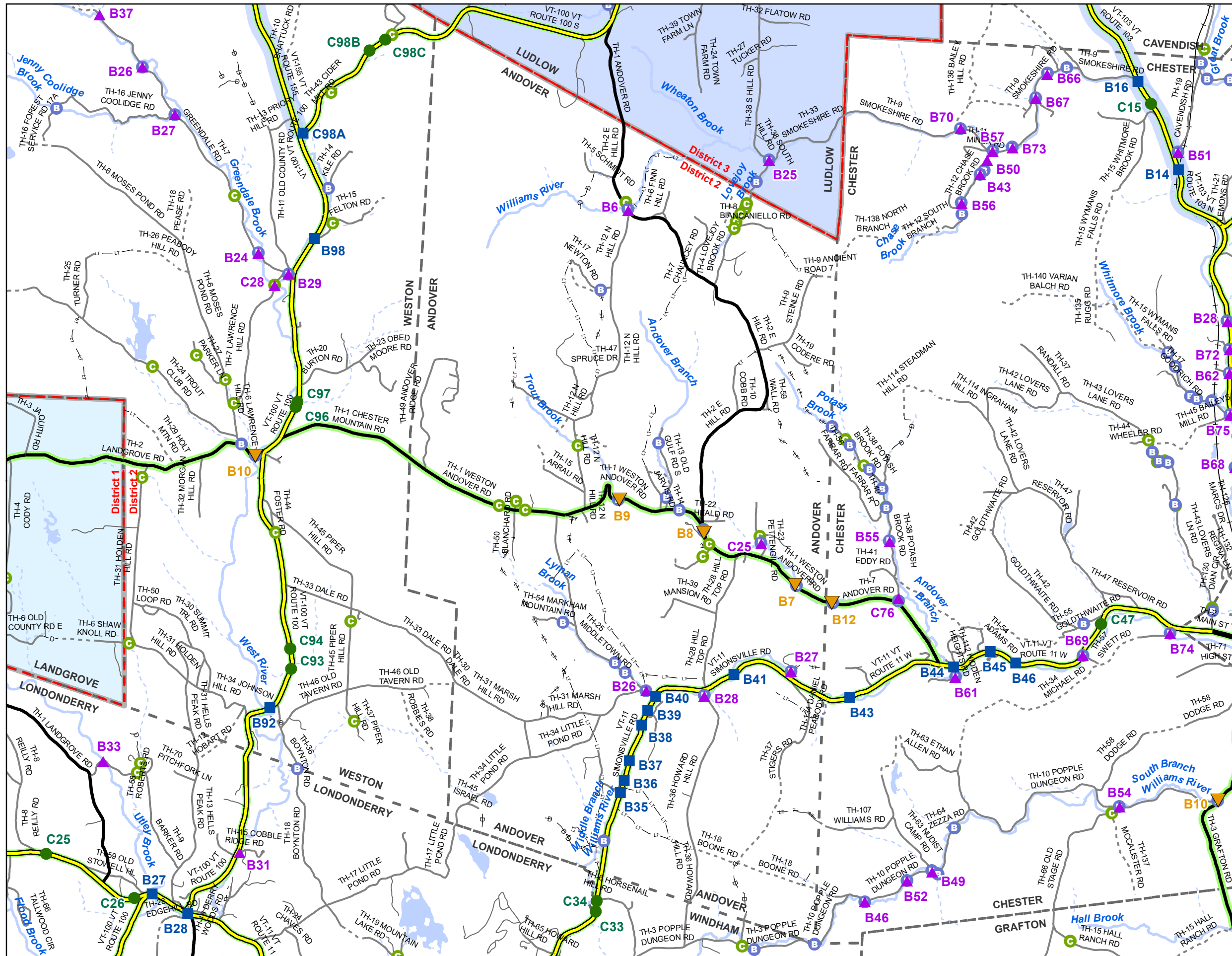
- Maintenance District 2 - Dummerston District Southeast Region



April 2022



Produced by:
Mapping Section
Division of Policy, Planning
and Intermodal Development
Vermont Agency of Transportation

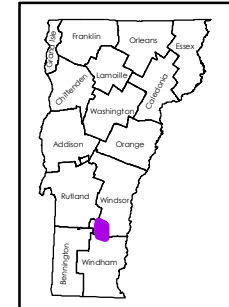


Scale: 1:59,150

- ★ INTERSTATE
- STATE LONG
- STATE SHORT
- ▲ TOWN LONG
- ▼ FEDERAL AID
- ◆ BIKE PATH
- INTERSTATE
- STATE HIGHWAY
- CLASS 1
- CLASS 2
- CLASS 3
- CLASS 4
- - - LEGAL TRAIL
- - - PRIVATE
- - - DISCONTINUED
- FEDERAL AID HIGHWAY
- MAINTENANCE DISTRICT
- NEIGHBORING DISTRICT (WITH BUFFERED EXTENSION)
- 1 - Bennington
- 3 - Mendon
- POLITICAL BOUNDARY
- VTRANS REGION BOUNDARY
- NAMED RIVER-STREAM
- UNNAMED RIVER-STREAM
- Point from Local Bridge Data *
- Point from Local Culvert Data *

* Points are from local town bridge and culvert inventories. Some points may overlap where VTrans has also conducted an inventory on the Town highway.
Data source: VOB/CIT aka VTCulverts

Produced by:
Mapping Section
Division of Policy, Planning and
Intermodal Development
Vermont Agency of Transportation
April 2022


























ANDOVER
COUNTY-TOWN CODE: 1401-0
WINDSOR COUNTY
DISTRICT #2
District Long Name: Dummerston District
VTrans Four Region: Southeast

This map was funded in part through grants from the Federal Highway Administration, U.S. Department of Transportation. The representation of the authors expressed herein do not necessarily state or reflect those of the U. S. Department of Transportation.

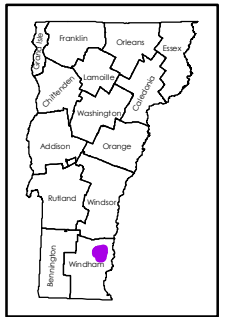
Scale: 1:34,640



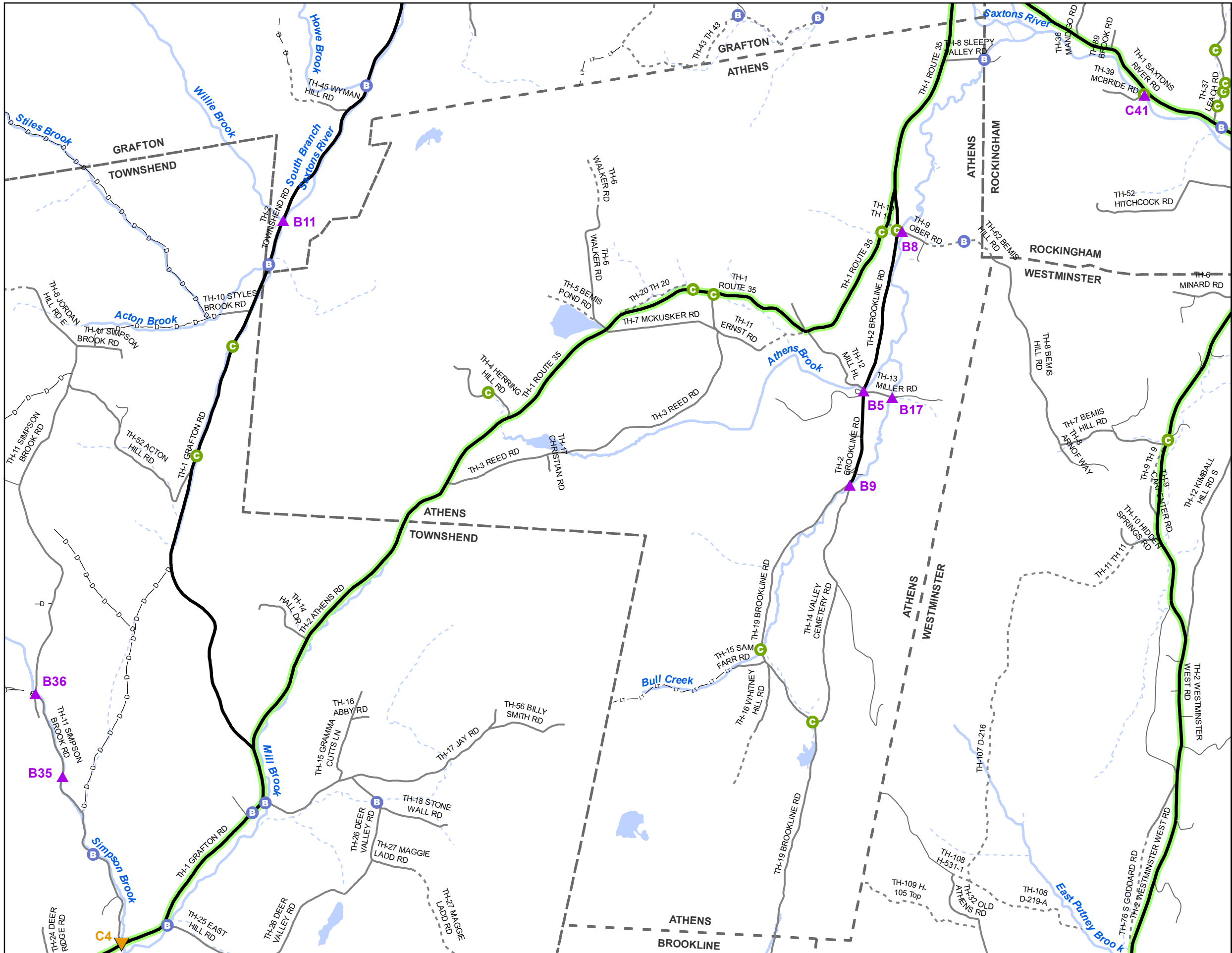
-  INTERSTATE
-  STATE LONG
-  STATE SHORT
-  TOWN LONG
-  FEDERAL AID
-  BIKE PATH
-  INTERSTATE
-  STATE HIGHWAY
-  CLASS 1
-  CLASS 2
-  CLASS 3
-  CLASS 4
-  LEGAL TRAIL
-  PRIVATE
-  DISCONTINUED
-  FEDERAL AID HIGHWAY
-  MAINTENANCE DISTRICT
-  POLITICAL BOUNDARY
-  VTRANS REGION BOUNDARY
-  NAMED RIVER-STREAM
-  UNNAMED RIVER-STREAM
-  Point from Local Bridge Data *
-  Point from Local Culvert Data *

* Points are from local town bridge and culvert inventories. Some points may overlap where VTrans has also conducted an inventory on the Town highway.
Data source: VOBCIT aka VTCulverts

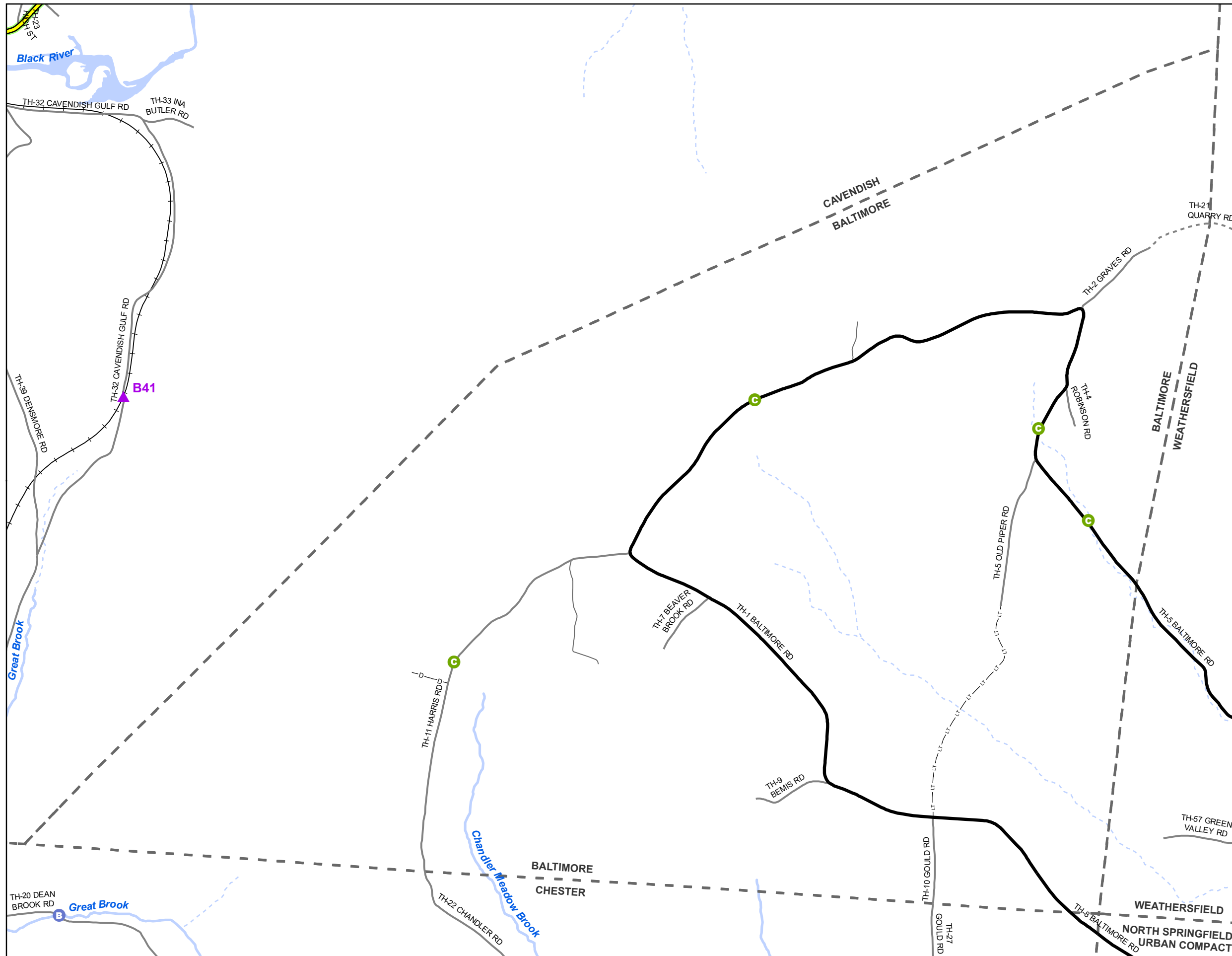
Produced by:
Mapping Section
Division of Policy, Planning and
Intermodal Development
Vermont Agency of Transportation
April 2022



ATHENS
COUNTY-TOWN CODE: 1301-0
WINDHAM COUNTY
DISTRICT #2
District Long Name: Dummerston District
VTrans Four Region: Southeast



This map was funded in part through grants from the Federal Highway Administration, U.S. Department of Transportation. The representation of the authors expressed herein do not necessarily state or reflect those of the U. S. Department of Transportation.



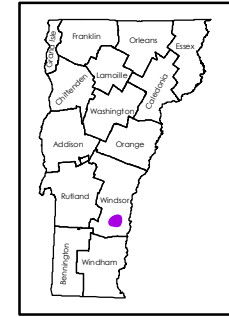
Scale: 1:17,440

N

- ★ INTERSTATE
- STATE LONG
- STATE SHORT
- ▲ TOWN LONG
- ▼ FEDERAL AID
- ◆ BIKE PATH
- INTERSTATE
- STATE HIGHWAY
- CLASS 1
- CLASS 2
- CLASS 3
- CLASS 4
- - - LEGAL TRAIL
- PRIVATE
- - - DISCONTINUED
- FEDERAL AID HIGHWAY
- - - MAINTENANCE DISTRICT
- - - POLITICAL BOUNDARY
- - - VTRANS REGION BOUNDARY
- NAMED RIVER-STREAM
- - - UNNAMED RIVER-STREAM
- B Point from Local Bridge Data *
- C Point from Local Culvert Data *

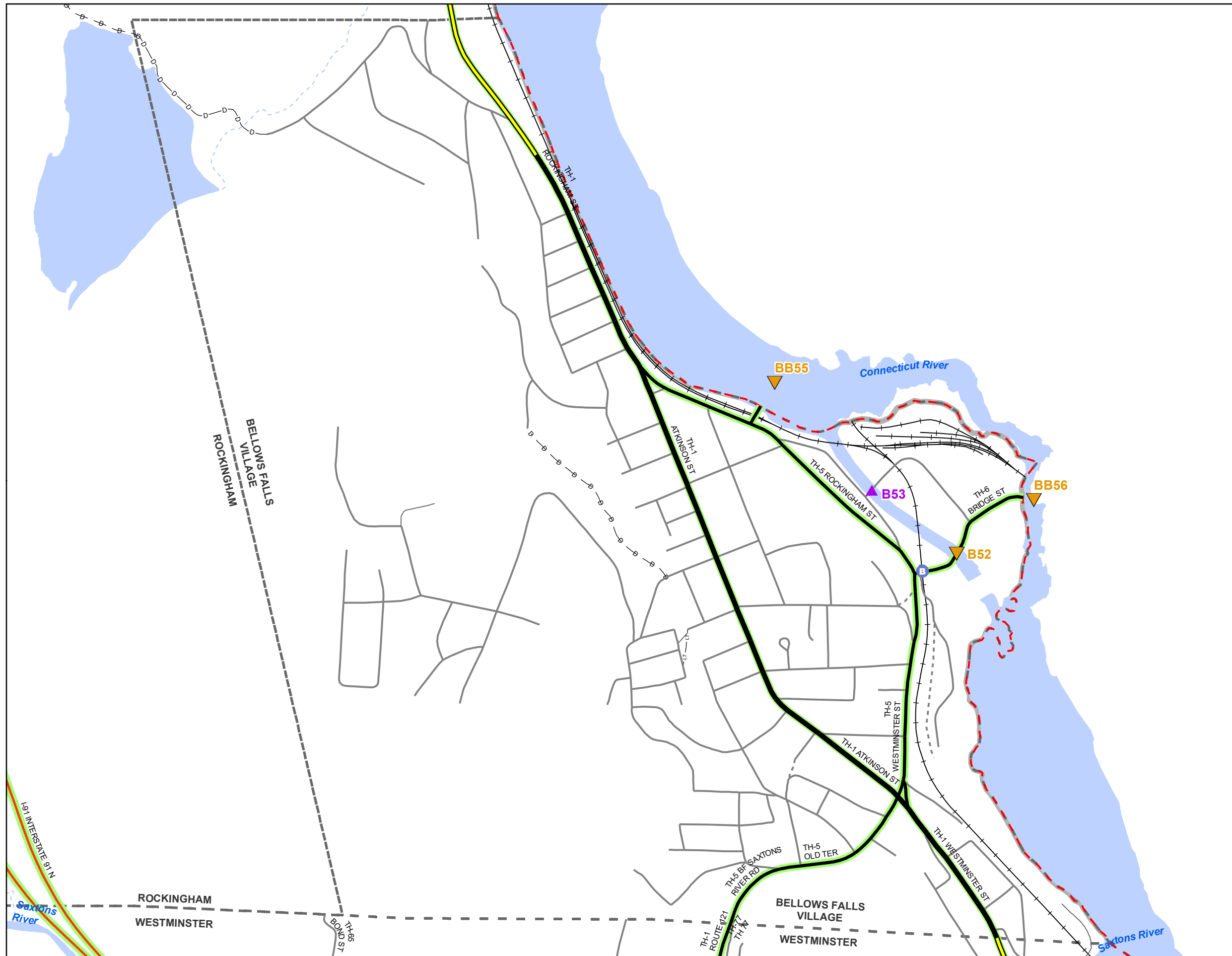
* Points are from local town bridge and culvert inventories. Some points may overlap where VTrans has also conducted an inventory on the Town highway.
Data source: VOBCIT aka VTCulverts

Produced by:
Mapping Section
Division of Policy, Planning and
Intermodal Development
Vermont Agency of Transportation
April 2022



BALTIMORE
COUNTY-TOWN CODE: 1402-0
WINDSOR COUNTY
DISTRICT #2
District Long Name: Dummerston District
VTrans Four Region: Southeast

This map was funded in part through grants from the Federal Highway Administration, U.S. Department of Transportation. The representation of the authors expressed herein do not necessarily state or reflect those of the U. S. Department of Transportation.



Scale: 1:9,670

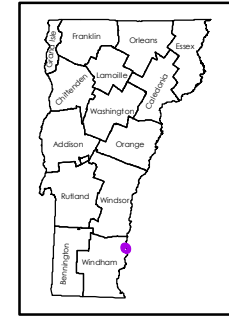
N



- ★ INTERSTATE
- STATE LONG
- STATE SHORT
- ▲ TOWN LONG
- ▼ FEDERAL AID
- ◆ BIKE PATH
- INTERSTATE
- STATE HIGHWAY
- CLASS 1
- CLASS 2
- CLASS 3
- - - CLASS 4
- - - - - LEGAL TRAIL
- PRIVATE
- - - - - DISCONTINUED
- FEDERAL AID HIGHWAY
- - - - - MAINTENANCE DISTRICT
- - - - - POLITICAL BOUNDARY
- VTRANS REGION BOUNDARY
- NAMED RIVER-STREAM
- - - - - UNNAMED RIVER-STREAM
- B Point from Local Bridge Data *
- C Point from Local Culvert Data *

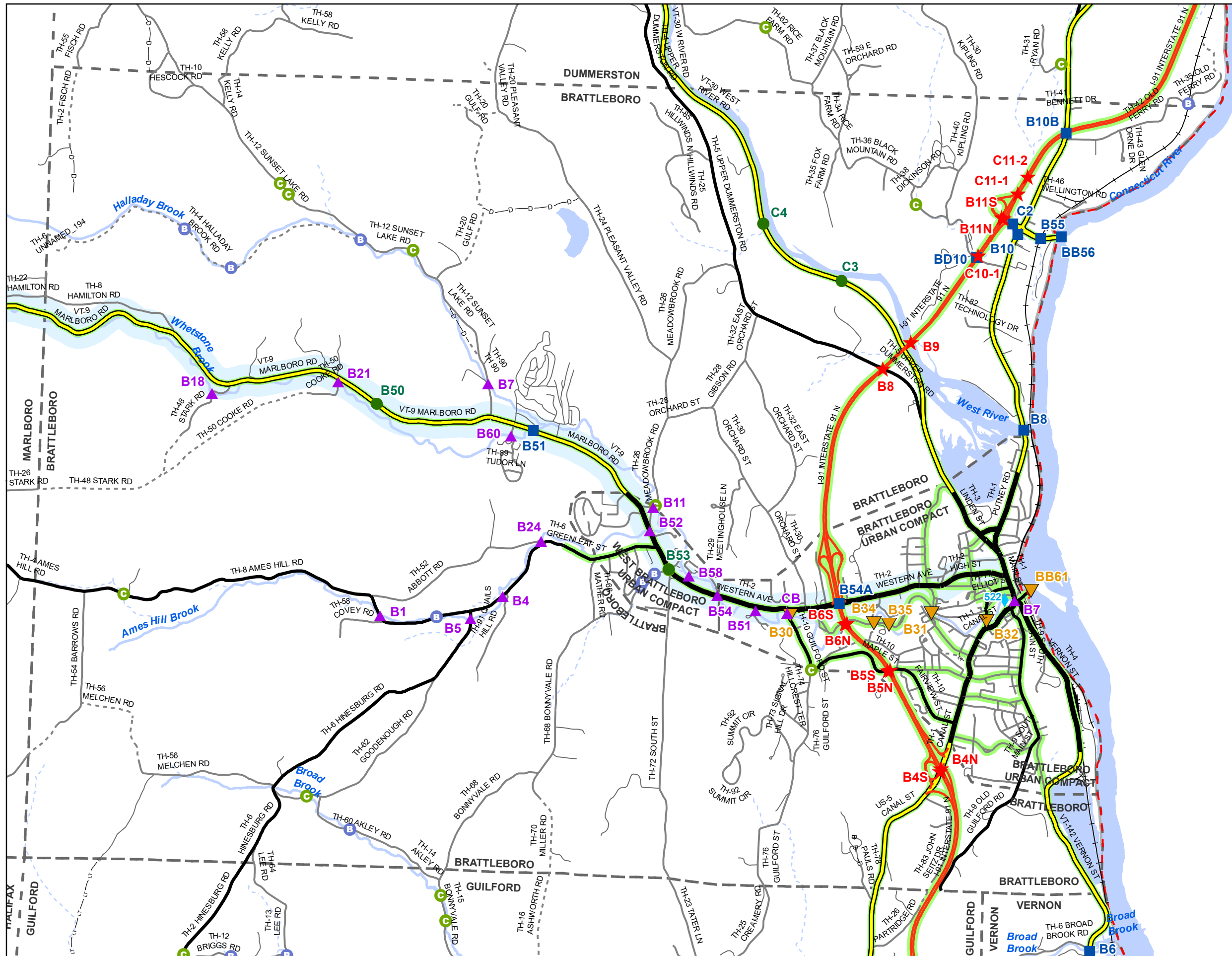
* Points are from local town bridge and culvert inventories. Some points may overlap where VTrans has also conducted an inventory on the Town highway.
Data source: VOBCIT aka VTCulverts

Produced by:
Mapping Section
Division of Policy, Planning and
Intermodal Development
Vermont Agency of Transportation
April 2022



BELLOWS FALLS VILLAGE
COUNTY-TOWN CODE: 1314-1
WINDHAM COUNTY
DISTRICT #2
District Long Name: Dummerston District
VTrans Four Region: Southeast

This map was funded in part through grants from the Federal Highway Administration, U.S. Department of Transportation. The representation of the authors expressed herein do not necessarily state or reflect those of the U. S. Department of Transportation.



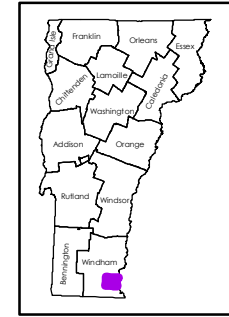
Scale: 1:38,150



- ★ INTERSTATE
- STATE LONG
- STATE SHORT
- ▲ TOWN LONG
- ▼ FEDERAL AID
- ◆ BIKE PATH
- INTERSTATE
- STATE HIGHWAY
- CLASS 1
- CLASS 2
- CLASS 3
- - - CLASS 4
- LEGAL TRAIL
- PRIVATE
- - - DISCONTINUED
- FEDERAL AID HIGHWAY
- [] MAINTENANCE DISTRICT
- [] NEIGHBORING DISTRICT (WITH BUFFERED EXTENSION)
- [] 1 - Bennington
- [] POLITICAL BOUNDARY
- [] VTRANS REGION BOUNDARY
- NAMED RIVER-STREAM
- - - UNNAMED RIVER-STREAM
- B Point from Local Bridge Data *
- C Point from Local Culvert Data *

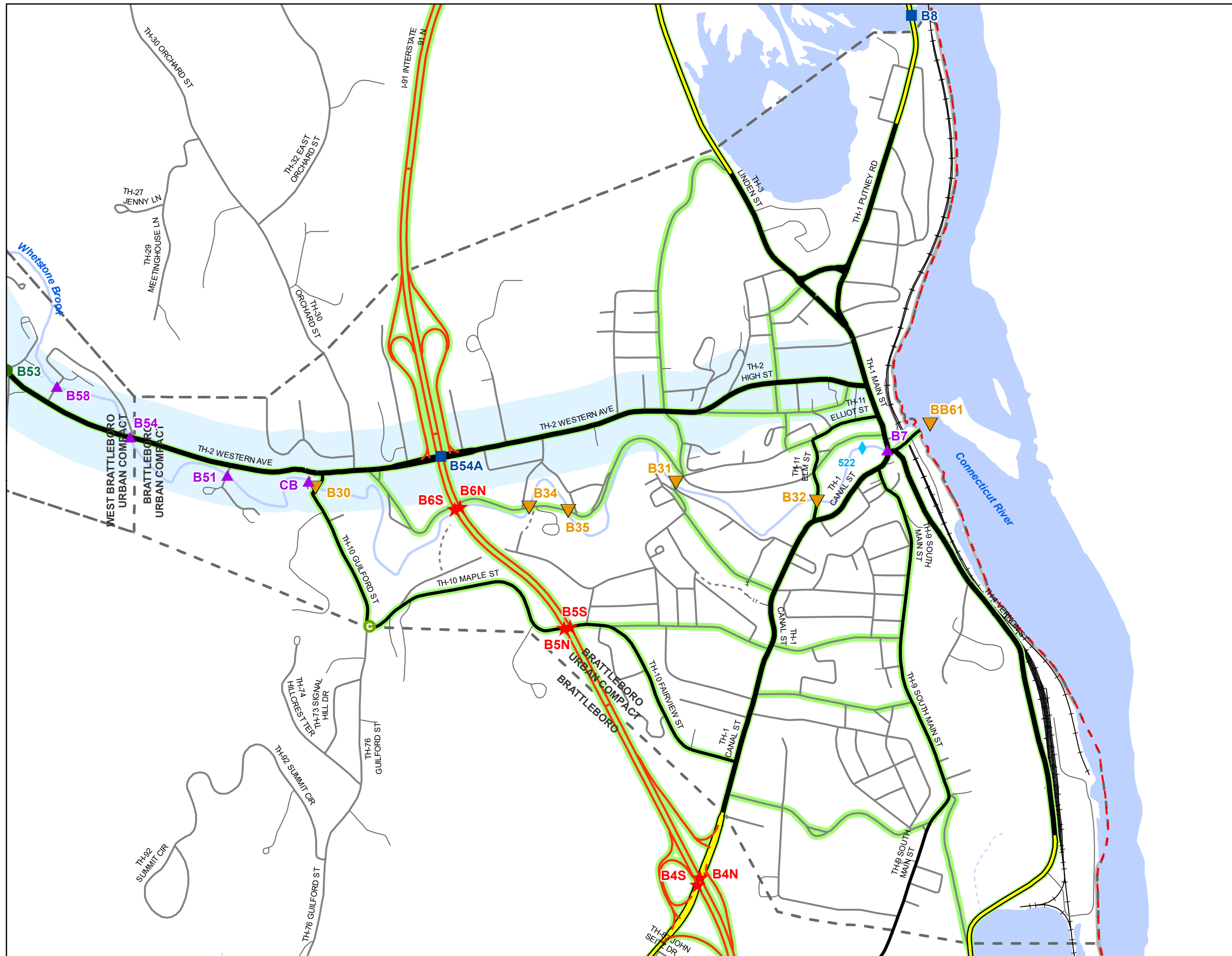
* Points are from local town bridge and culvert inventories. Some points may overlap where VTrans has also conducted an inventory on the Town highway.
Data source: VOB/CIT aka VTCulverts

Produced by:
Mapping Section
Division of Policy, Planning and
Intermodal Development
Vermont Agency of Transportation
April 2022



BRATTLEBORO
COUNTY-TOWN CODE: 1302-0
WINDHAM COUNTY
DISTRICT #2
District Long Name: Dummerston District
VTrans Four Region: Southeast

This map was funded in part through grants from the Federal Highway Administration, U.S. Department of Transportation. The representation of the authors expressed herein do not necessarily state or reflect those of the U. S. Department of Transportation.



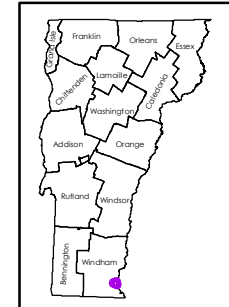
Scale: 1:14,970

★ INTERSTATE
 ■ STATE LONG
 ● STATE SHORT
 ▲ TOWN LONG
 ▼ FEDERAL AID
 ◆ BIKE PATH
 — INTERSTATE
 — STATE HIGHWAY
 — CLASS 1
 — CLASS 2
 — CLASS 3
 - - - CLASS 4
 - - - LT LEGAL TRAIL
 — PRIVATE
 - - - D DISCONTINUED
 — FEDERAL AID HIGHWAY
 [Red dashed box] MAINTENANCE DISTRICT
 [Blue dashed box] NEIGHBORING DISTRICT (WITH BUFFERED EXTENSION)
 [Light blue box] 1 - Bennington
 [Dashed line] POLITICAL BOUNDARY
 [Thick grey line] VTRANS REGION BOUNDARY
 [Blue line] NAMED RIVER-STREAM
 [Dashed blue line] UNNAMED RIVER-STREAM
 [B in circle] Point from Local Bridge Data *
 [C in circle] Point from Local Culvert Data *

* Points are from local town bridge and culvert inventories. Some points may overlap where VTrans has also conducted an inventory on the Town highway.
 Data source: VOB/CIT aka VTCulverts

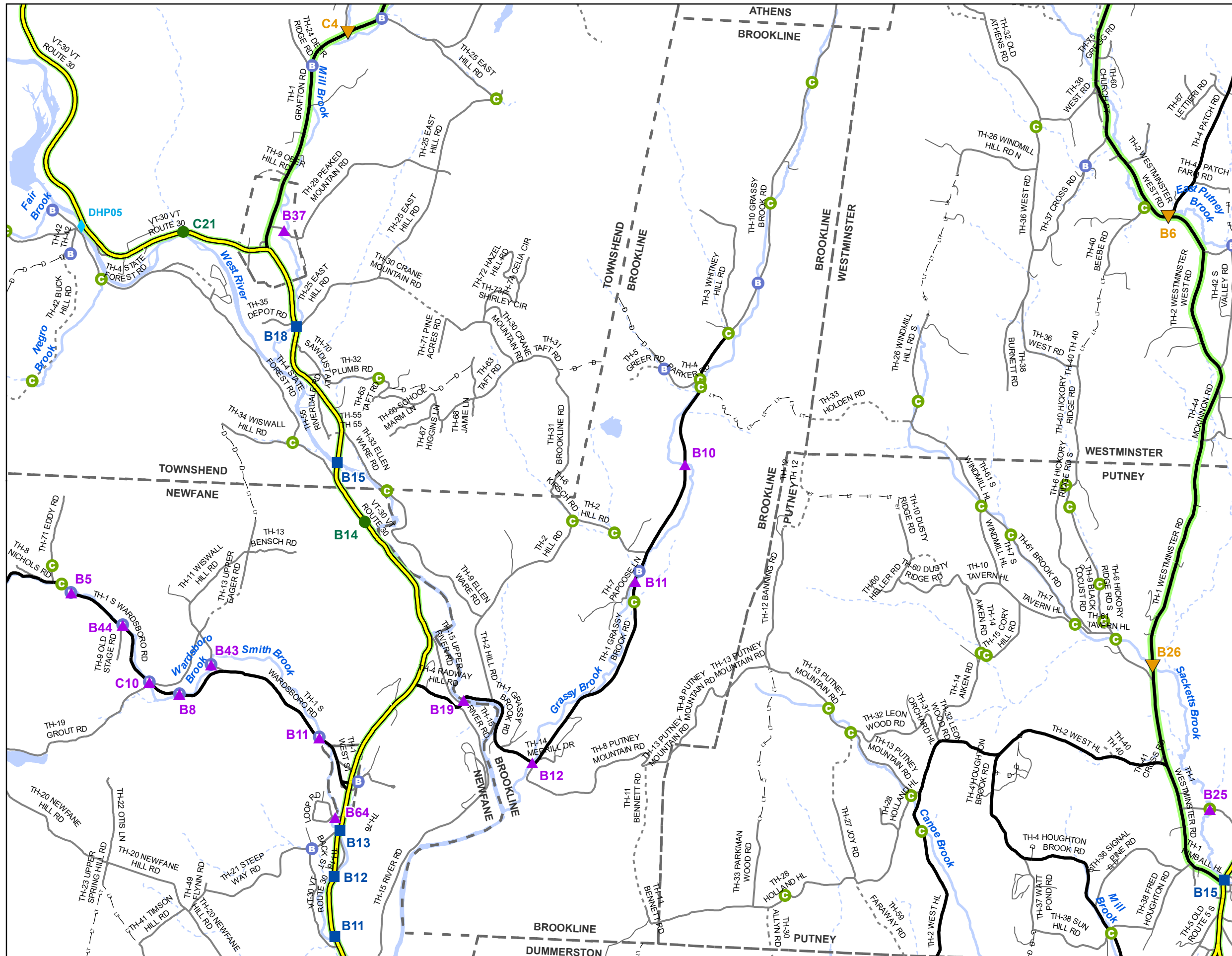


Produced by:
 Mapping Section
 Division of Policy, Planning and
 Intermodal Development
 Vermont Agency of Transportation
 April 2022



BRATTLEBORO U.C.
 COUNTY-TOWN CODE: 1302-1
 WINDHAM COUNTY
 DISTRICT #2
 District Long Name: Dummerston District
 VTrans Four Region: Southeast

This map was funded in part through grants from the Federal Highway Administration, U.S. Department of Transportation. The representation of the authors expressed herein do not necessarily state or reflect those of the U. S. Department of Transportation.



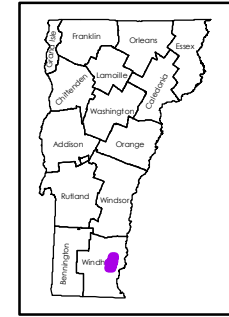
Scale: 1:46,750



- ★ INTERSTATE
- STATE LONG
- STATE SHORT
- ▲ TOWN LONG
- ▼ FEDERAL AID
- ◆ BIKE PATH
- INTERSTATE
- STATE HIGHWAY
- CLASS 1
- CLASS 2
- CLASS 3
- CLASS 4
- - - LEGAL TRAIL
- PRIVATE
- - - DISCONTINUED
- FEDERAL AID HIGHWAY
- [] MAINTENANCE DISTRICT
- [] POLITICAL BOUNDARY
- [] VTRANS REGION BOUNDARY
- NAMED RIVER-STREAM
- - - UNNAMED RIVER-STREAM
- B Point from Local Bridge Data *
- C Point from Local Culvert Data *

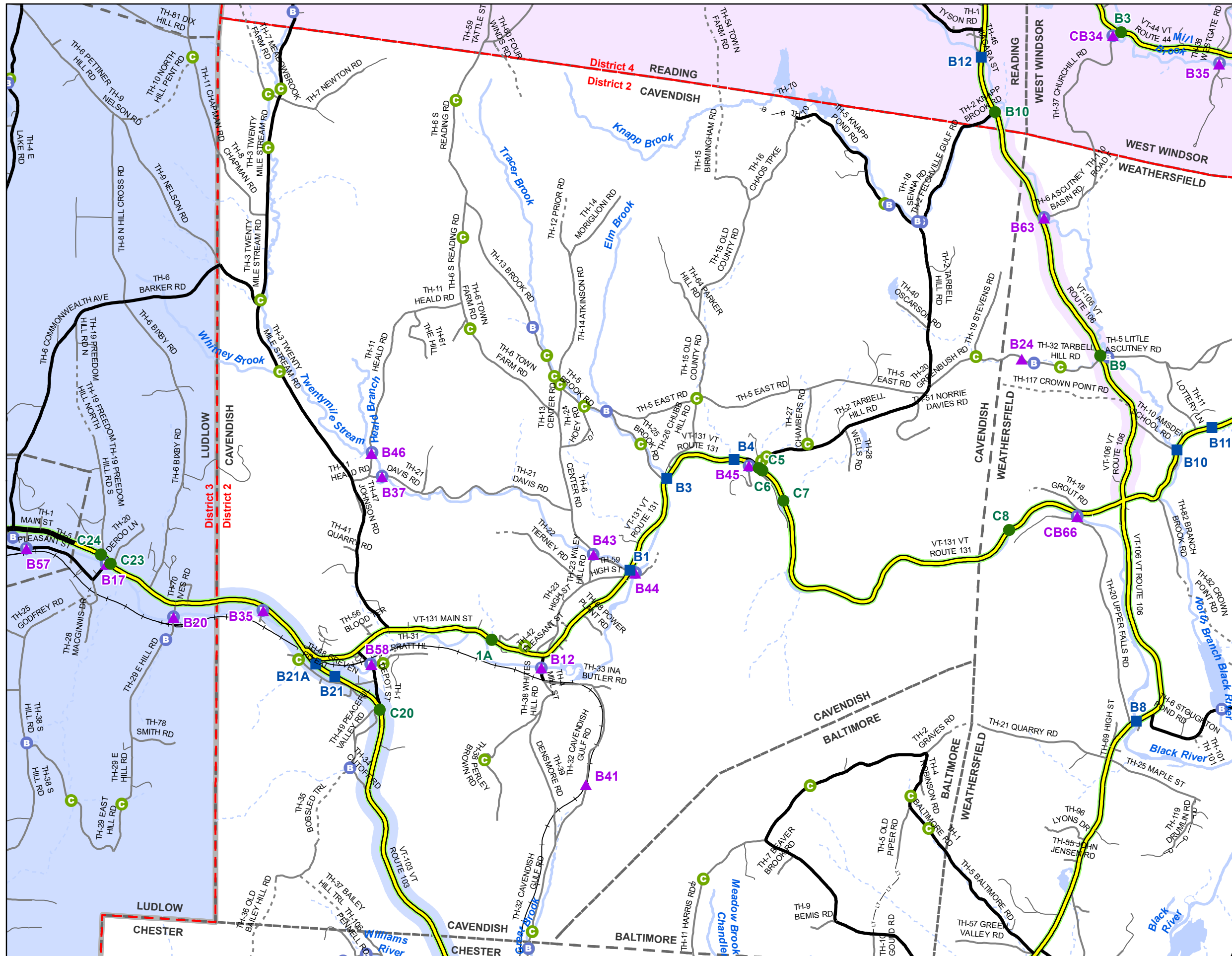
* Points are from local town bridge and culvert inventories. Some points may overlap where VTrans has also conducted an inventory on the Town highway.
Data source: VOB/CIT aka VTCulverts

Produced by:
Mapping Section
Division of Policy, Planning and
Intermodal Development
Vermont Agency of Transportation
April 2022



BROOKLINE
COUNTY-TOWN CODE: 1303-0
WINDHAM COUNTY
DISTRICT #2
District Long Name: Dummerston District
VTrans Four Region: Southeast

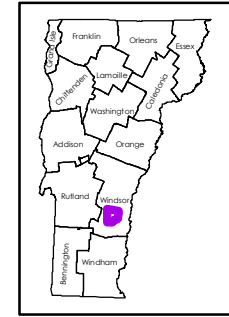
This map was funded in part through grants from the Federal Highway Administration, U.S. Department of Transportation. The representation of the authors expressed herein do not necessarily state or reflect those of the U. S. Department of Transportation.



- Scale: 1:49,120
- ★ INTERSTATE
 - STATE LONG
 - STATE SHORT
 - ▲ TOWN LONG
 - ▼ FEDERAL AID
 - ◆ BIKE PATH
 - INTERSTATE
 - STATE HIGHWAY
 - CLASS 1
 - CLASS 2
 - CLASS 3
 - CLASS 4
 - - - LEGAL TRAIL
 - PRIVATE
 - - - DISCONTINUED
 - FEDERAL AID HIGHWAY
 - MAINTENANCE DISTRICT
 - NEIGHBORING DISTRICT (WITH BUFFERED EXTENSION)
 - 3 - Mendon
 - 4 - White River Junction
 - POLITICAL BOUNDARY
 - VTRANS REGION BOUNDARY
 - NAMED RIVER-STREAM
 - UNNAMED RIVER-STREAM
 - Point from Local Bridge Data *
 - Point from Local Culvert Data *

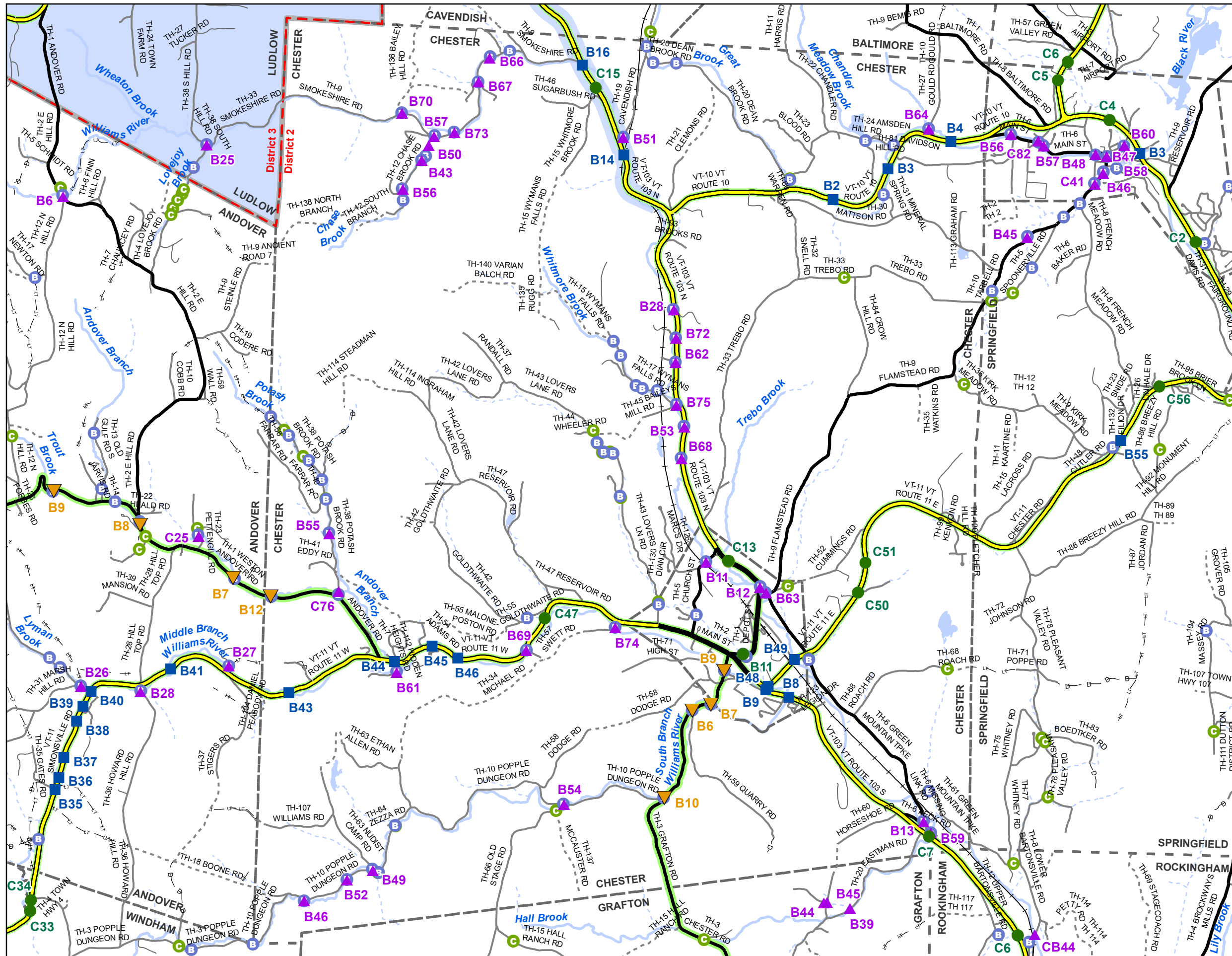
* Points are from local town bridge and culvert inventories. Some points may overlap where VTrans has also conducted an inventory on the Town highway.
Data source: VOB/CIT aka VTCulverts

Produced by:
Mapping Section
Division of Policy, Planning and
Intermodal Development
Vermont Agency of Transportation
April 2022



CAVENDISH
COUNTY-TOWN CODE: 1406-0
WINDSOR COUNTY
DISTRICT #2
District Long Name: Dummerston District
VTrans Four Region: Southeast

This map was funded in part through grants from the Federal Highway Administration, U.S. Department of Transportation. The representation of the authors expressed herein do not necessarily state or reflect those of the U. S. Department of Transportation.



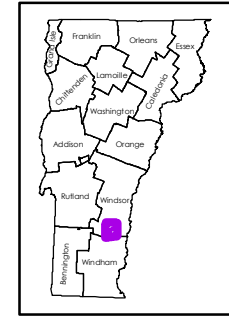
Scale: 1:58,040



- ★ INTERSTATE
- STATE LONG
- STATE SHORT
- ▲ TOWN LONG
- ▼ FEDERAL AID
- ◆ BIKE PATH
- INTERSTATE
- STATE HIGHWAY
- CLASS 1
- CLASS 2
- CLASS 3
- - - CLASS 4
- - - LEGAL TRAIL
- PRIVATE
- - - DISCONTINUED
- FEDERAL AID HIGHWAY
- - - MAINTENANCE DISTRICT
- NEIGHBORING DISTRICT (WITH BUFFERED EXTENSION)
- 3 - Mendon
- POLITICAL BOUNDARY
- VTRANS REGION BOUNDARY
- NAMED RIVER-STREAM
- - - UNNAMED RIVER-STREAM
- B Point from Local Bridge Data *
- C Point from Local Culvert Data *

* Points are from local town bridge and culvert inventories. Some points may overlap where VTrans has also conducted an inventory on the Town highway.
Data source: VOB/CIT aka VTCulverts

Produced by:
Mapping Section
Division of Policy, Planning and
Intermodal Development
Vermont Agency of Transportation
April 2022



CHESTER
COUNTY-TOWN CODE: 1407-0
WINDSOR COUNTY
DISTRICT #2
District Long Name: Dummerston District
VTrans Four Region: Southeast

This map was funded in part through grants from the Federal Highway Administration, U.S. Department of Transportation. The representation of the authors expressed herein do not necessarily state or reflect those of the U. S. Department of Transportation.

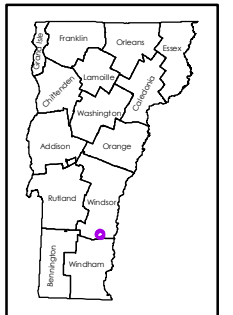
Scale: 1:13,120



- ★ INTERSTATE
- STATE LONG
- STATE SHORT
- ▲ TOWN LONG
- ▼ FEDERAL AID
- ◆ BIKE PATH
- INTERSTATE
- STATE HIGHWAY
- CLASS 1
- CLASS 2
- CLASS 3
- - - CLASS 4
- - - LEGAL TRAIL
- PRIVATE
- - - DISCONTINUED
- FEDERAL AID HIGHWAY
- MAINTENANCE DISTRICT
- POLITICAL BOUNDARY
- VTRANS REGION BOUNDARY
- NAMED RIVER-STREAM
- - - UNNAMED RIVER-STREAM
- B Point from Local Bridge Data *
- C Point from Local Culvert Data *

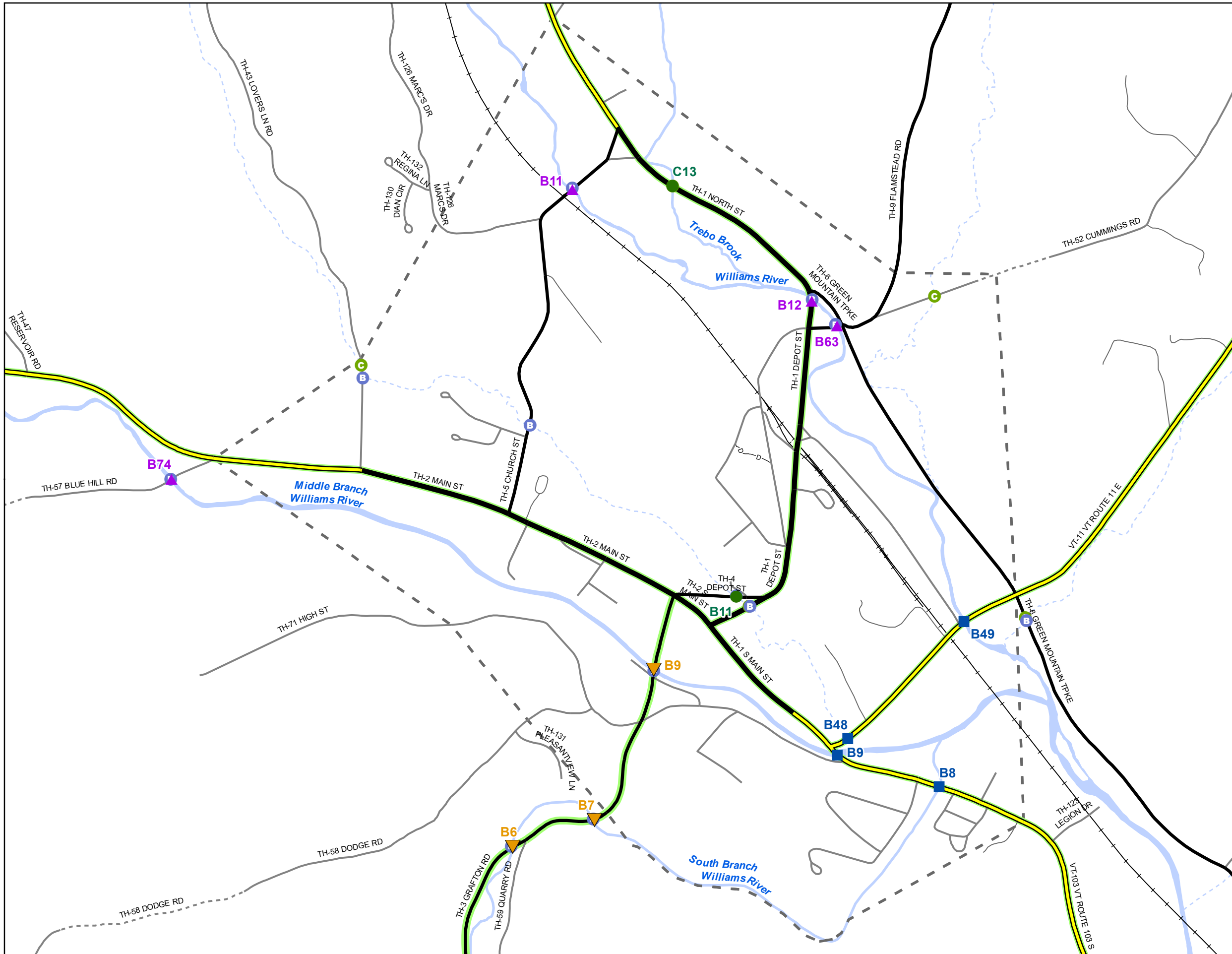
* Points are from local town bridge and culvert inventories. Some points may overlap where VTrans has also conducted an inventory on the Town highway.
Data source: VOBCIT aka VTCulverts

Produced by:
Mapping Section
Division of Policy, Planning and
Intermodal Development
Vermont Agency of Transportation
April 2022



CHESTER DEPOT U.C.

COUNTY-TOWN CODE: 1407-1
WINDSOR COUNTY
DISTRICT #2
District Long Name: Dummerston District
VTrans Four Region: Southeast



This map was funded in part through grants from the Federal Highway Administration, U.S. Department of Transportation. The representation of the authors expressed herein do not necessarily state or reflect those of the U. S. Department of Transportation.

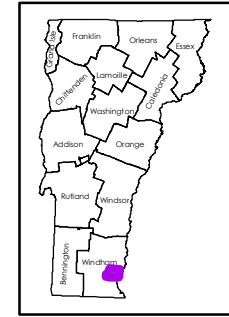
Scale: 1:40,470

N

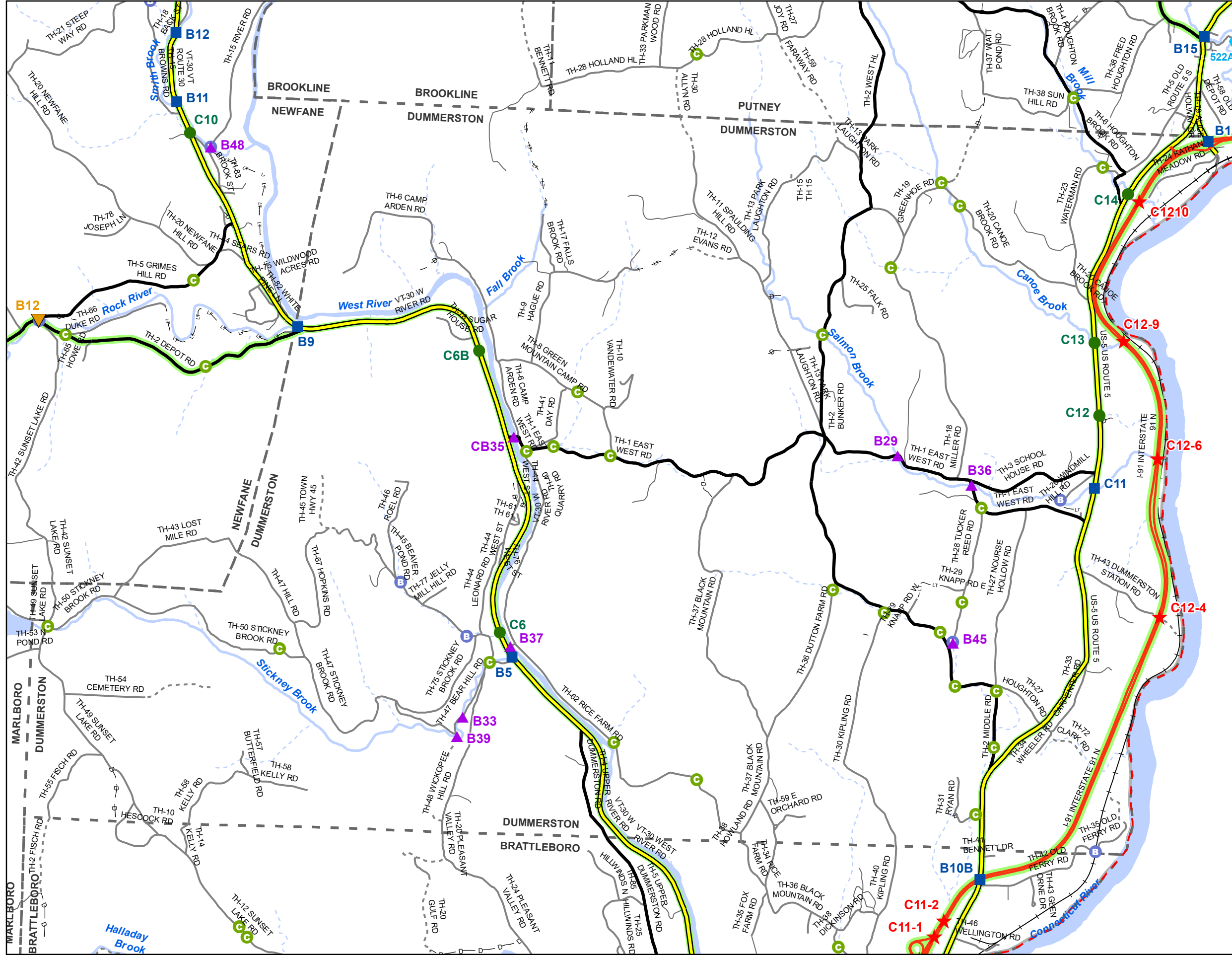
- ★ INTERSTATE
- STATE LONG
- STATE SHORT
- ▲ TOWN LONG
- ▼ FEDERAL AID
- ◆ BIKE PATH
- INTERSTATE
- STATE HIGHWAY
- CLASS 1
- CLASS 2
- CLASS 3
- - - CLASS 4
- - - LEGAL TRAIL
- PRIVATE
- - - DISCONTINUED
- FEDERAL AID HIGHWAY
- [] MAINTENANCE DISTRICT
- [] POLITICAL BOUNDARY
- [] VTRANS REGION BOUNDARY
- NAMED RIVER-STREAM
- - - UNNAMED RIVER-STREAM
- B Point from Local Bridge Data *
- C Point from Local Culvert Data *

* Points are from local town bridge and culvert inventories. Some points may overlap where VTrans has also conducted an inventory on the Town highway.
Data source: VOB/CIT aka VTCulverts

Produced by:
Mapping Section
Division of Policy, Planning and
Intermodal Development
Vermont Agency of Transportation
April 2022



DUMMERSTON
COUNTY-TOWN CODE: 1305-0
WINDHAM COUNTY
DISTRICT #2
District Long Name: Dummerston District
VTrans Four Region: Southeast



This map was funded in part through grants from the Federal Highway Administration, U.S. Department of Transportation. The representation of the authors expressed herein do not necessarily state or reflect those of the U. S. Department of Transportation.

Scale: 1:48,980

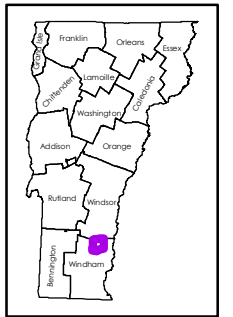
N



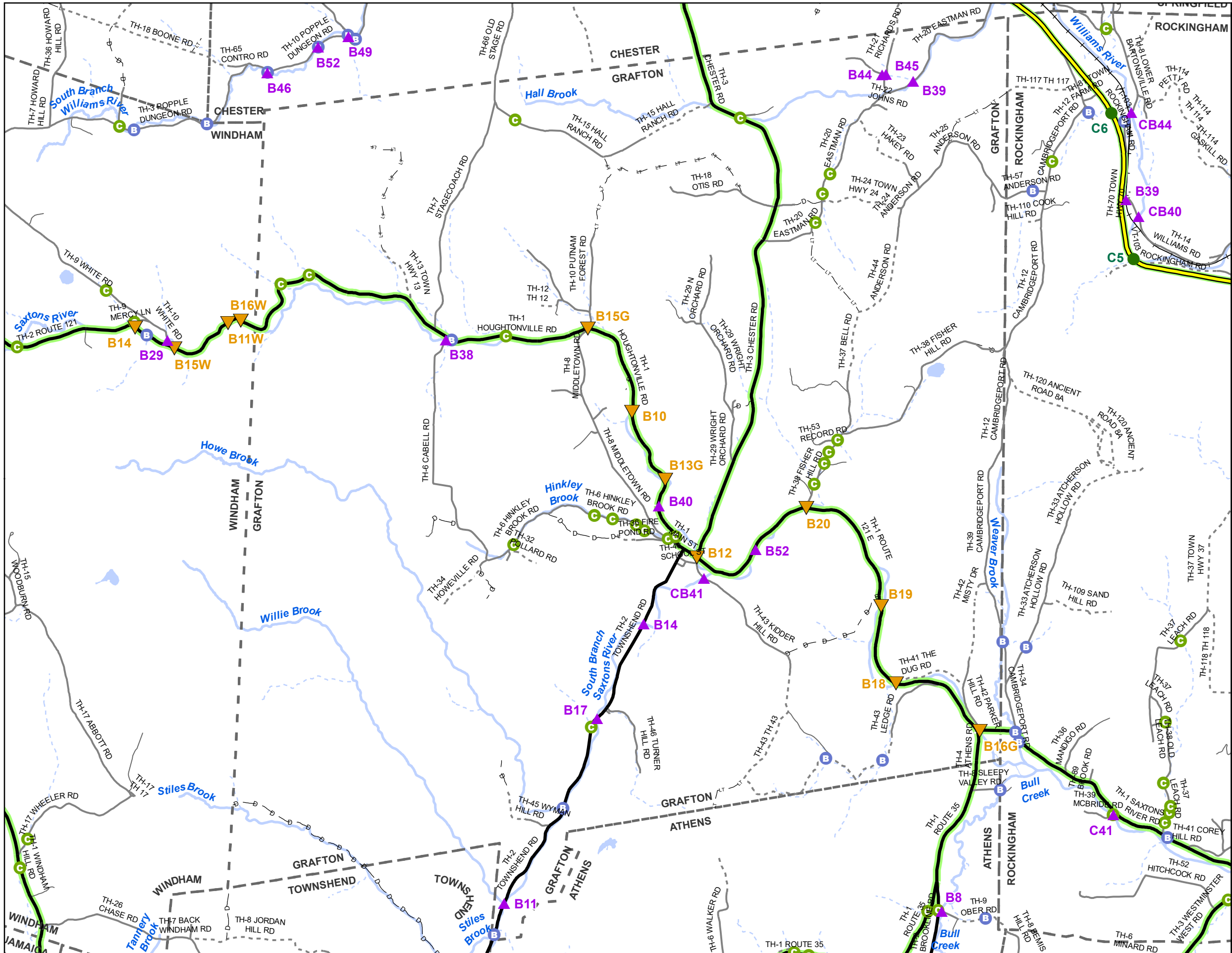
- ★ INTERSTATE
- STATE LONG
- STATE SHORT
- ▲ TOWN LONG
- ▼ FEDERAL AID
- ◆ BIKE PATH
- INTERSTATE
- STATE HIGHWAY
- CLASS 1
- CLASS 2
- CLASS 3
- CLASS 4
- - - LEGAL TRAIL
- PRIVATE
- - - DISCONTINUED
- FEDERAL AID HIGHWAY
- [] MAINTENANCE DISTRICT
- [] POLITICAL BOUNDARY
- [] VTRANS REGION BOUNDARY
- NAMED RIVER-STREAM
- - - UNNAMED RIVER-STREAM
- B Point from Local Bridge Data *
- C Point from Local Culvert Data *

* Points are from local town bridge and culvert inventories. Some points may overlap where VTrans has also conducted an inventory on the Town highway.
Data source: VOB/CIT aka VTCulverts

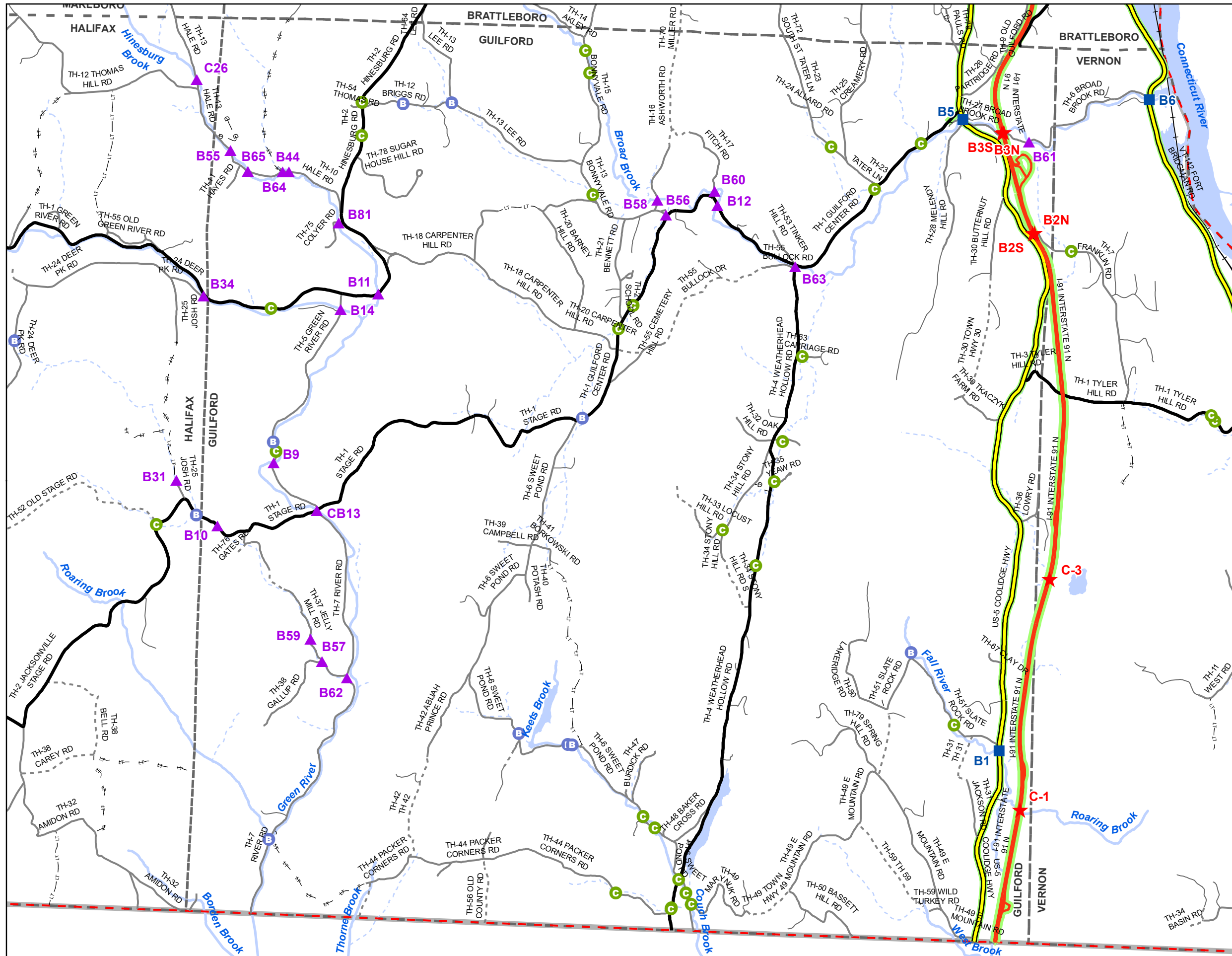
Produced by:
Mapping Section
Division of Policy, Planning and
Intermodal Development
Vermont Agency of Transportation
April 2022



GRAFTON
COUNTY-TOWN CODE: 1306-0
WINDHAM COUNTY
DISTRICT #2
District Long Name: Dummerston District
VTrans Four Region: Southeast



This map was funded in part through grants from the Federal Highway Administration, U.S. Department of Transportation. The representation of the authors expressed herein do not necessarily state or reflect those of the U. S. Department of Transportation.



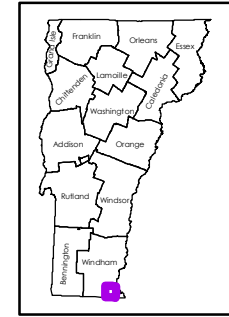
Scale: 1:43,900



- ★ INTERSTATE
- STATE LONG
- STATE SHORT
- ▲ TOWN LONG
- ▼ FEDERAL AID
- ◆ BIKE PATH
- INTERSTATE
- STATE HIGHWAY
- CLASS 1
- CLASS 2
- CLASS 3
- - - CLASS 4
- - - LEGAL TRAIL
- PRIVATE
- - - DISCONTINUED
- FEDERAL AID HIGHWAY
- [] MAINTENANCE DISTRICT
- [] POLITICAL BOUNDARY
- [] VTRANS REGION BOUNDARY
- NAMED RIVER-STREAM
- - - UNNAMED RIVER-STREAM
- B Point from Local Bridge Data *
- C Point from Local Culvert Data *

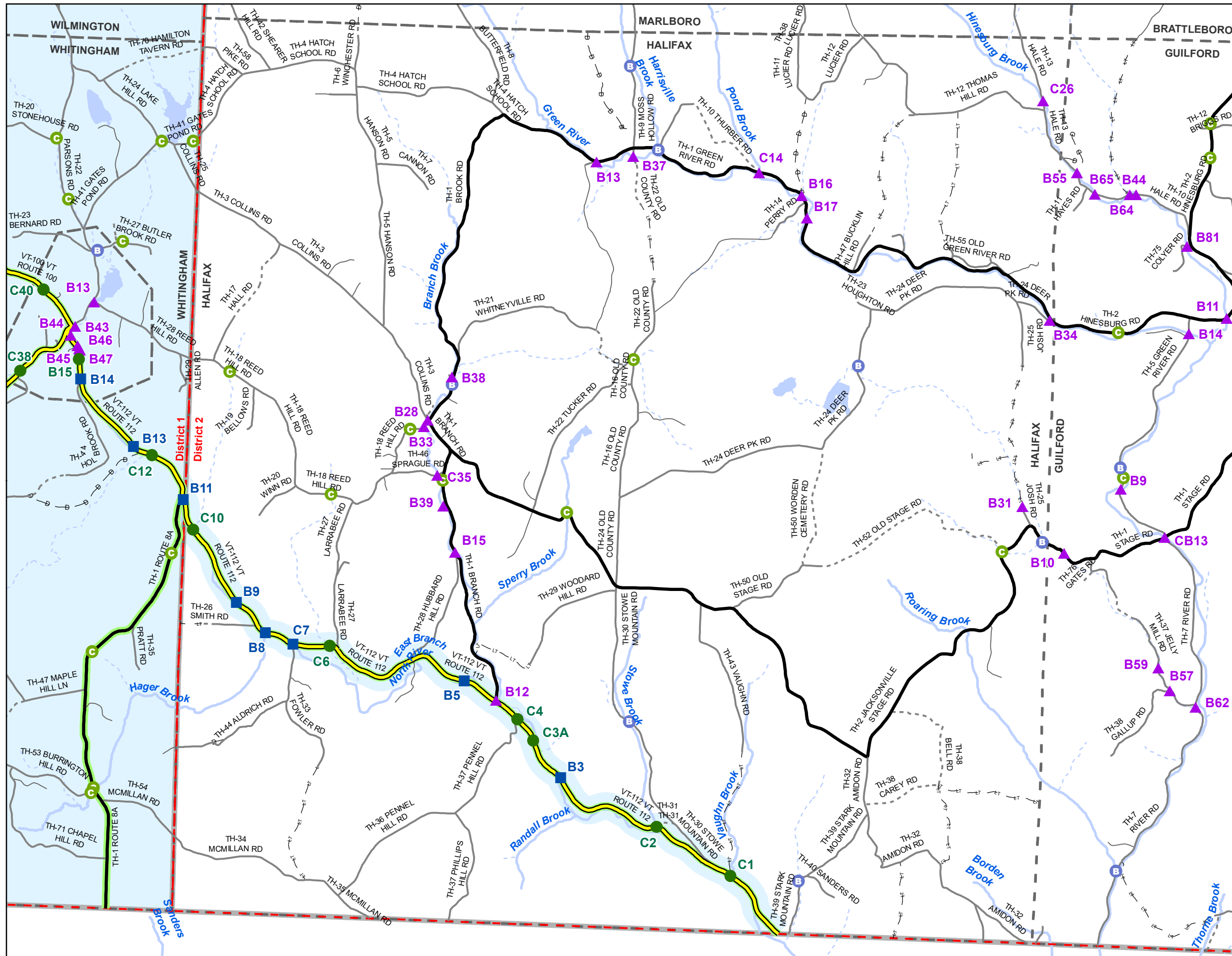
* Points are from local town bridge and culvert inventories. Some points may overlap where VTrans has also conducted an inventory on the Town highway.
Data source: VOB/CIT aka VTCulverts

Produced by:
Mapping Section
Division of Policy, Planning and
Intermodal Development
Vermont Agency of Transportation
April 2022



GUILFORD
COUNTY-TOWN CODE: 1307-0
WINDHAM COUNTY
DISTRICT #2
District Long Name: Dummerston District
VTrans Four Region: Southeast

This map was funded in part through grants from the Federal Highway Administration, U.S. Department of Transportation. The representation of the authors expressed herein do not necessarily state or reflect those of the U. S. Department of Transportation.



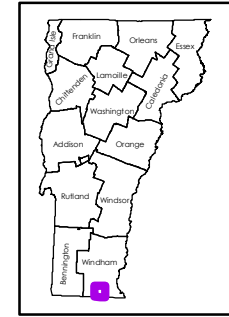
Scale: 1:43,310



- ★ INTERSTATE
- STATE LONG
- STATE SHORT
- ▲ TOWN LONG
- ▼ FEDERAL AID
- ◆ BIKE PATH
- INTERSTATE
- STATE HIGHWAY
- CLASS 1
- CLASS 2
- CLASS 3
- - - CLASS 4
- - - LEGAL TRAIL
- PRIVATE
- - - DISCONTINUED
- FEDERAL AID HIGHWAY
- MAINTENANCE DISTRICT
- NEIGHBORING DISTRICT (WITH BUFFERED EXTENSION)
- 1 - Bennington
- POLITICAL BOUNDARY
- VTRANS REGION BOUNDARY
- NAMED RIVER-STREAM
- - - UNNAMED RIVER-STREAM
- B Point from Local Bridge Data *
- C Point from Local Culvert Data *

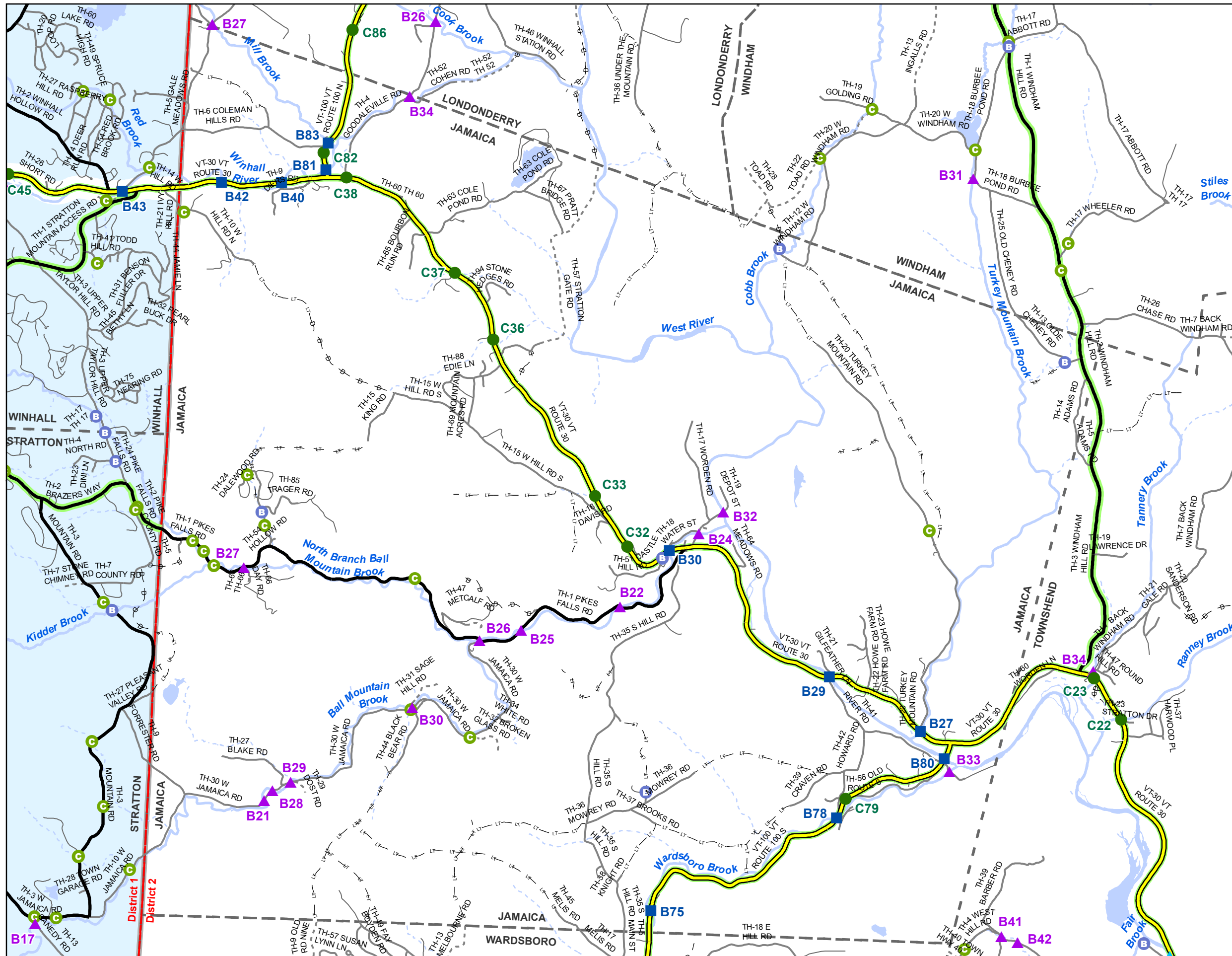
* Points are from local town bridge and culvert inventories. Some points may overlap where VTrans has also conducted an inventory on the Town highway.
Data source: VOB/CIT aka VTCulverts

Produced by:
Mapping Section
Division of Policy, Planning and
Intermodal Development
Vermont Agency of Transportation
April 2022



HALIFAX
COUNTY-TOWN CODE: 1308-0
WINDHAM COUNTY
DISTRICT #2
District Long Name: Dummerston District
VTrans Four Region: Southeast

This map was funded in part through grants from the Federal Highway Administration, U.S. Department of Transportation. The representation of the authors expressed herein do not necessarily state or reflect those of the U. S. Department of Transportation.



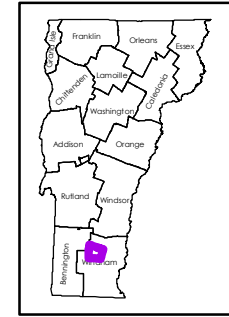
Scale: 1:52,290



- ★ INTERSTATE
- STATE LONG
- STATE SHORT
- ▲ TOWN LONG
- ▼ FEDERAL AID
- ◆ BIKE PATH
- INTERSTATE
- STATE HIGHWAY
- CLASS 1
- CLASS 2
- CLASS 3
- - - CLASS 4
- - - LEGAL TRAIL
- PRIVATE
- - - DISCONTINUED
- FEDERAL AID HIGHWAY
- MAINTENANCE DISTRICT
- NEIGHBORING DISTRICT (WITH BUFFERED EXTENSION)
- 1 - Bennington
- POLITICAL BOUNDARY
- VTRANS REGION BOUNDARY
- NAMED RIVER-STREAM
- - - UNNAMED RIVER-STREAM
- B Point from Local Bridge Data *
- C Point from Local Culvert Data *

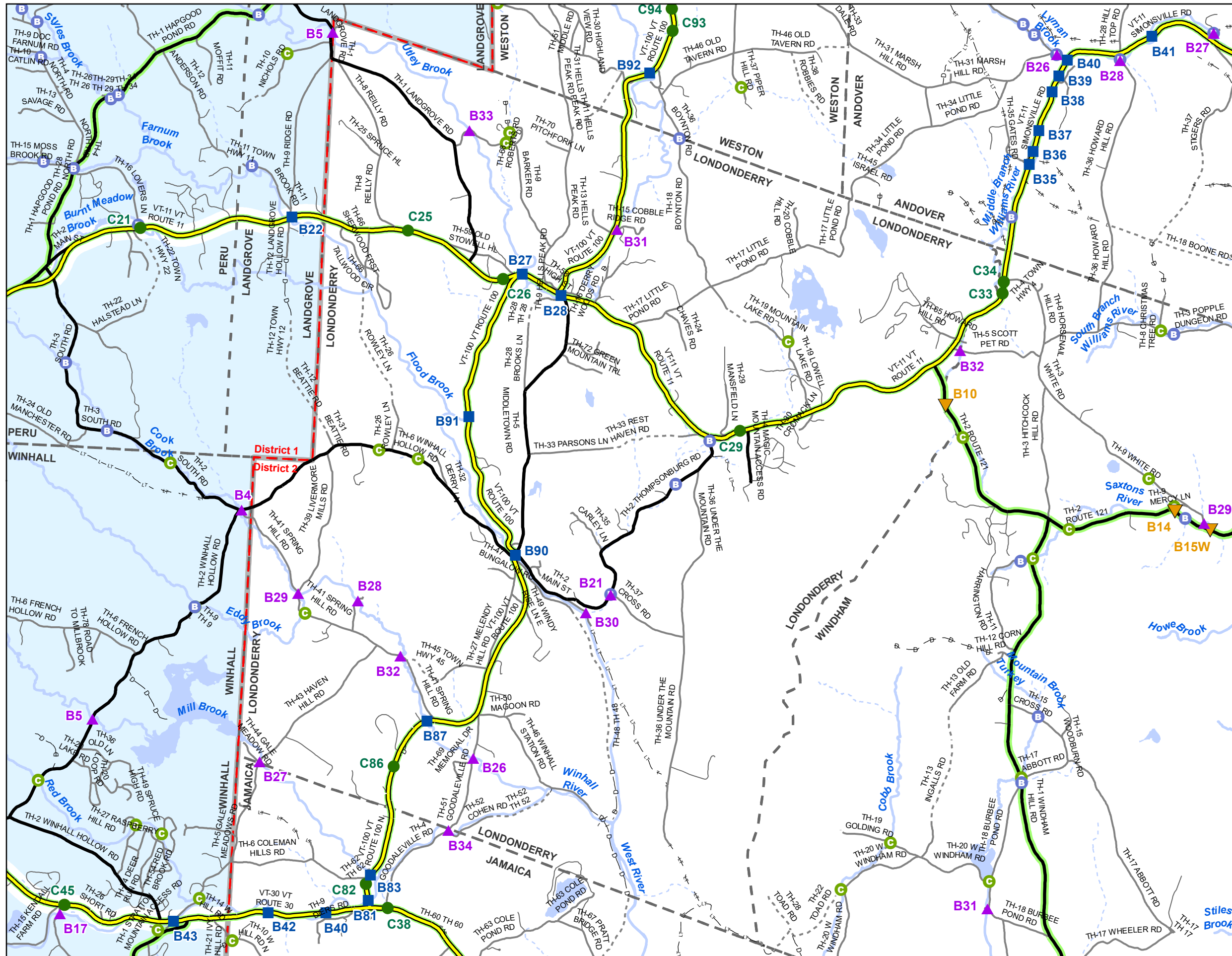
* Points are from local town bridge and culvert inventories. Some points may overlap where VTrans has also conducted an inventory on the Town highway.
Data source: VOB/CIT aka VTCulverts

Produced by:
Mapping Section
Division of Policy, Planning and
Intermodal Development
Vermont Agency of Transportation
April 2022



JAMAICA
COUNTY-TOWN CODE: 1309-0
WINDHAM COUNTY
DISTRICT #2
District Long Name: Dummerston District
VTrans Four Region: Southeast

This map was funded in part through grants from the Federal Highway Administration, U.S. Department of Transportation. The representation of the authors expressed herein do not necessarily state or reflect those of the U. S. Department of Transportation.



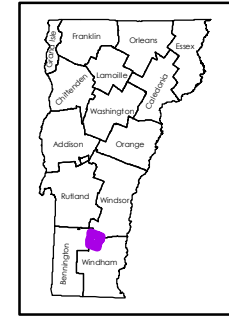
Scale: 1:54,660



- ★ INTERSTATE
- STATE LONG
- STATE SHORT
- ▲ TOWN LONG
- ▼ FEDERAL AID
- ◆ BIKE PATH
- INTERSTATE
- STATE HIGHWAY
- CLASS 1
- CLASS 2
- CLASS 3
- CLASS 4
- - - CLASS 4
- - - LEGAL TRAIL
- PRIVATE
- - - DISCONTINUED
- FEDERAL AID HIGHWAY
- [] MAINTENANCE DISTRICT
- [] NEIGHBORING DISTRICT (WITH BUFFERED EXTENSION)
- [] 1 - Bennington
- [] POLITICAL BOUNDARY
- [] VTRANS REGION BOUNDARY
- NAMED RIVER-STREAM
- - - UNNAMED RIVER-STREAM
- B Point from Local Bridge Data *
- C Point from Local Culvert Data *

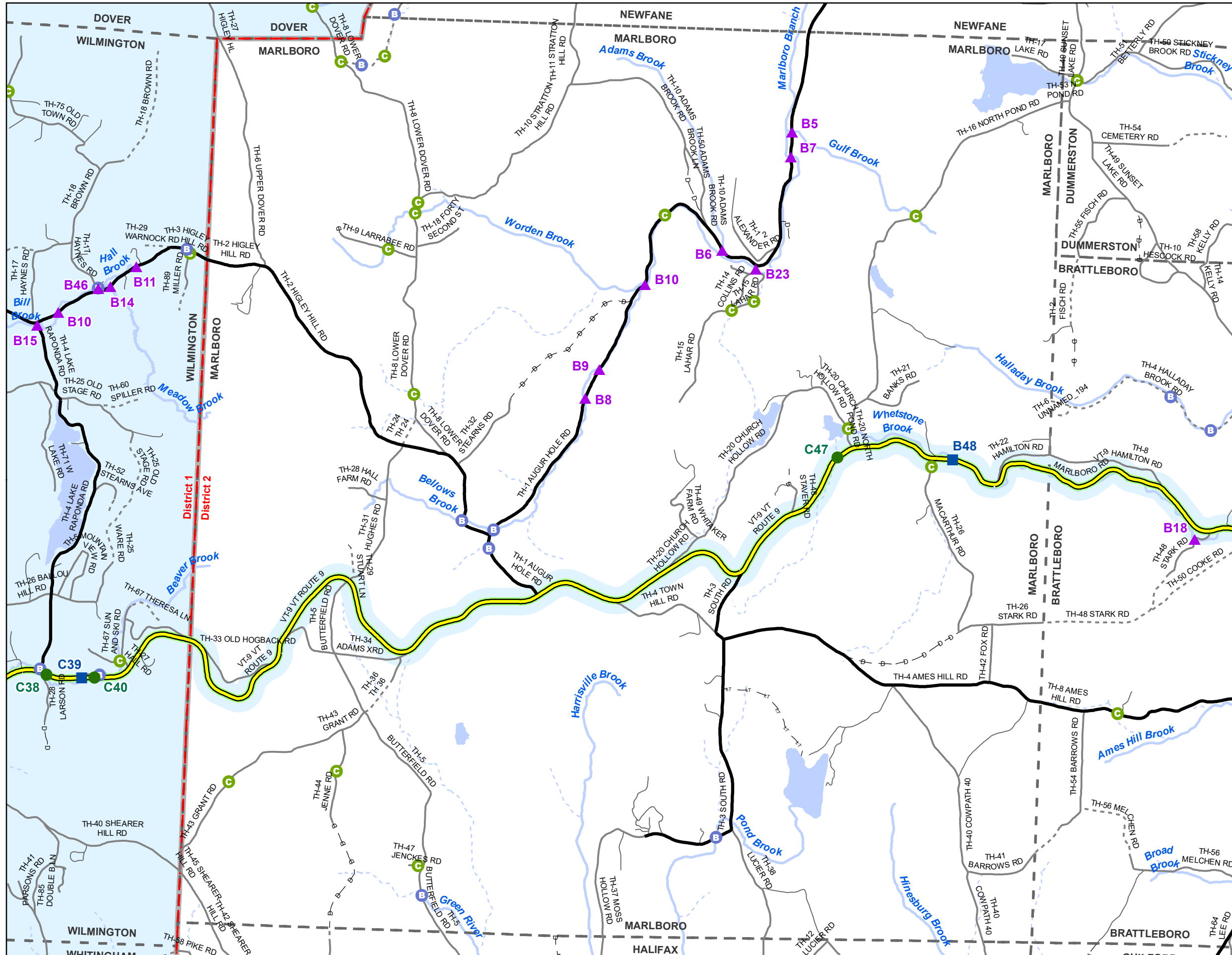
* Points are from local town bridge and culvert inventories. Some points may overlap where VTrans has also conducted an inventory on the Town highway.
Data source: VOB/CIT aka VTCulverts

Produced by:
Mapping Section
Division of Policy, Planning and
Intermodal Development
Vermont Agency of Transportation
April 2022



LONDONDERRY
COUNTY-TOWN CODE: 1310-0
WINDHAM COUNTY
DISTRICT #2
District Long Name: Dummerston District
VTrans Four Region: Southeast

This map was funded in part through grants from the Federal Highway Administration, U.S. Department of Transportation. The representation of the authors expressed herein do not necessarily state or reflect those of the U. S. Department of Transportation.



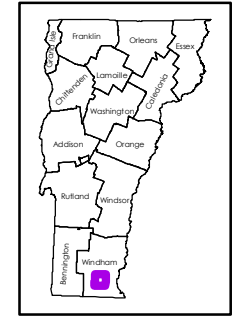
Scale: 1:43,940



- ★ INTERSTATE
- STATE LONG
- STATE SHORT
- ▲ TOWN LONG
- ▼ FEDERAL AID
- ◆ BIKE PATH
- INTERSTATE
- STATE HIGHWAY
- CLASS 1
- CLASS 2
- CLASS 3
- - - CLASS 4
- - - LEGAL TRAIL
- PRIVATE
- - - DISCONTINUED
- FEDERAL AID HIGHWAY
- [] MAINTENANCE DISTRICT
- NEIGHBORING DISTRICT (WITH BUFFERED EXTENSION)
- 1 - Bennington
- POLITICAL BOUNDARY
- VTRANS REGION BOUNDARY
- NAMED RIVER-STREAM
- - - UNNAMED RIVER-STREAM
- B Point from Local Bridge Data *
- C Point from Local Culvert Data *

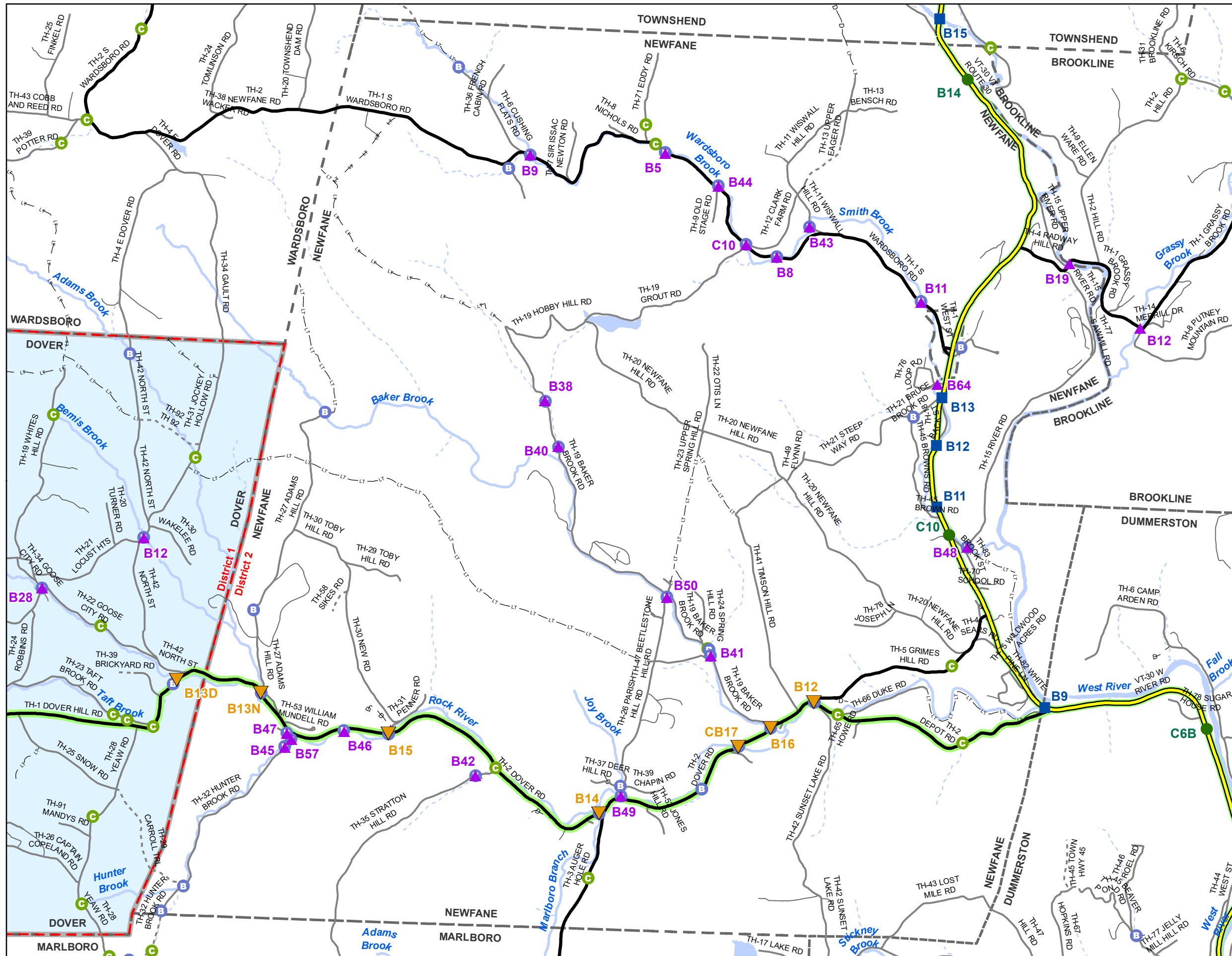
* Points are from local town bridge and culvert inventories. Some points may overlap where VTrans has also conducted an inventory on the Town highway.
Data source: VOBCIT aka VTCulverts

Produced by:
Mapping Section
Division of Policy, Planning and
Intermodal Development
Vermont Agency of Transportation
April 2022



MARLBORO
COUNTY-TOWN CODE: 1311-0
WINDHAM COUNTY
DISTRICT #2
District Long Name: Dummerston District
VTrans Four Region: Southeast

This map was funded in part through grants from the Federal Highway Administration, U.S. Department of Transportation. The representation of the authors expressed herein do not necessarily state or reflect those of the U. S. Department of Transportation.



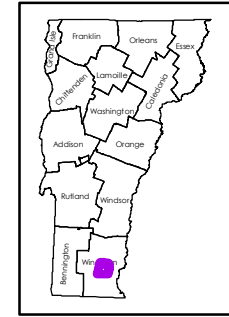
Scale: 1:45,400



- ★ INTERSTATE
- STATE LONG
- STATE SHORT
- ▲ TOWN LONG
- ▼ FEDERAL AID
- ◆ BIKE PATH
- INTERSTATE
- STATE HIGHWAY
- CLASS 1
- CLASS 2
- CLASS 3
- CLASS 4
- - - LEGAL TRAIL
- PRIVATE
- - - - - DISCONTINUED
- FEDERAL AID HIGHWAY
- [] MAINTENANCE DISTRICT
- NEIGHBORING DISTRICT (WITH BUFFERED EXTENSION)
- 1 - Bennington
- POLITICAL BOUNDARY
- VTRANS REGION BOUNDARY
- NAMED RIVER-STREAM
- - - UNNAMED RIVER-STREAM
- B Point from Local Bridge Data *
- C Point from Local Culvert Data *

* Points are from local town bridge and culvert inventories. Some points may overlap where VTrans has also conducted an inventory on the Town highway.
Data source: VOB/CIT aka VTCulverts

Produced by:
Mapping Section
Division of Policy, Planning and
Intermodal Development
Vermont Agency of Transportation
April 2022




















NEWFANE
COUNTY-TOWN CODE: 1312-0
WINDHAM COUNTY
DISTRICT #2
District Long Name: Dummerston District
VTrans Four Region: Southeast

This map was funded in part through grants from the Federal Highway Administration, U.S. Department of Transportation. The representation of the authors expressed herein do not necessarily state or reflect those of the U. S. Department of Transportation.

Scale: 1:3,430

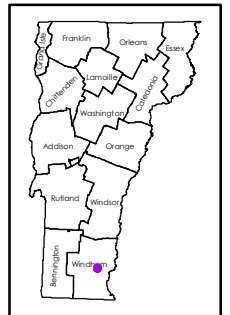
N



-  INTERSTATE
-  STATE LONG
-  STATE SHORT
-  TOWN LONG
-  FEDERAL AID
-  BIKE PATH
-  INTERSTATE
-  STATE HIGHWAY
-  CLASS 1
-  CLASS 2
-  CLASS 3
-  CLASS 4
-  LEGAL TRAIL
-  PRIVATE
-  DISCONTINUED
-  FEDERAL AID HIGHWAY
-  MAINTENANCE DISTRICT
-  POLITICAL BOUNDARY
-  VTRANS REGION BOUNDARY
-  NAMED RIVER-STREAM
-  UNNAMED RIVER-STREAM
-  Point from Local Bridge Data *
-  Point from Local Culvert Data *

* Points are from local town bridge and culvert inventories. Some points may overlap where VTrans has also conducted an inventory on the Town highway.
Data source: VOBCIT aka VTCulverts

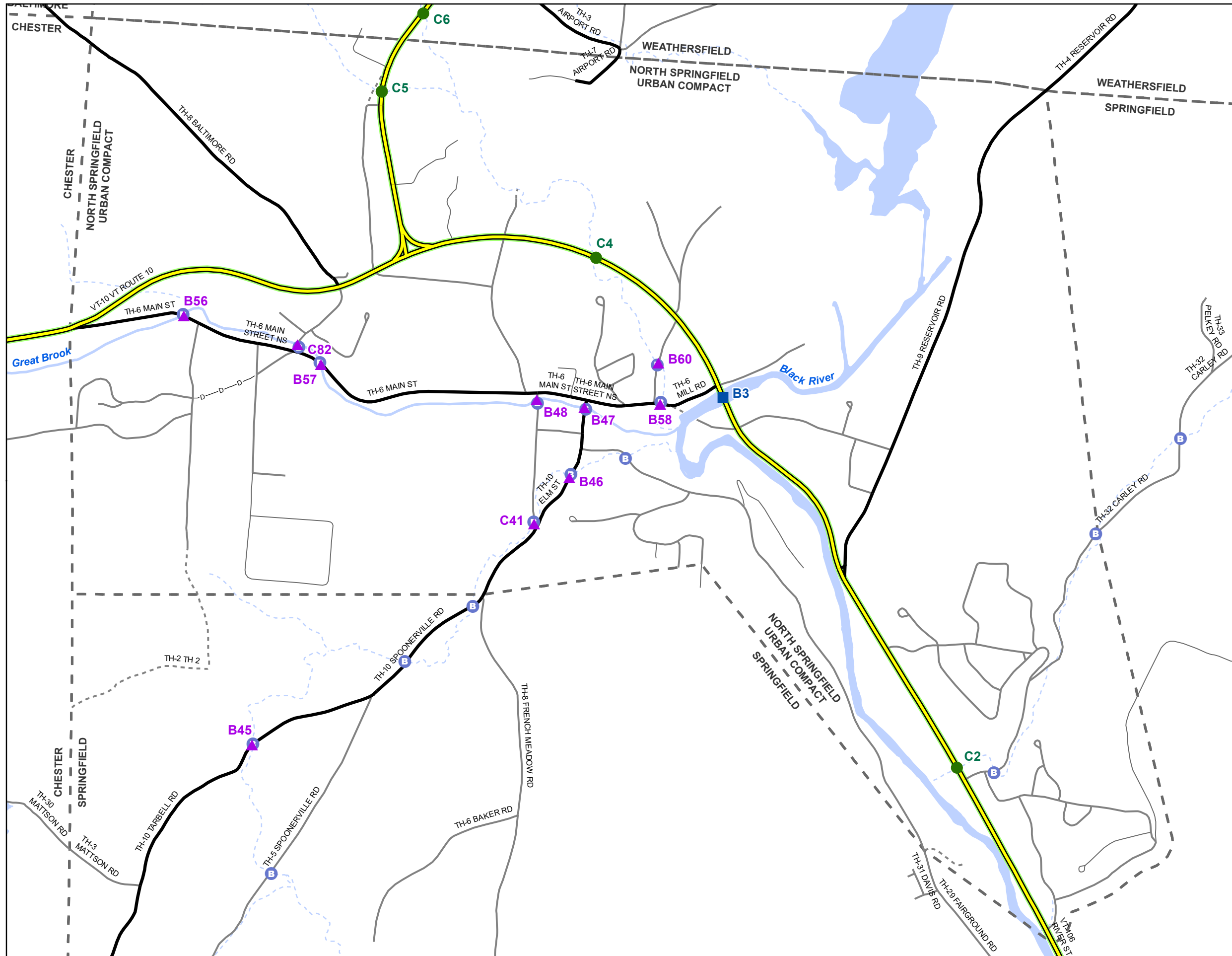
Produced by:
Mapping Section
Division of Policy, Planning and
Intermodal Development
Vermont Agency of Transportation
April 2022



NEWFANE VILLAGE
COUNTY-TOWN CODE: 1312-1
WINDHAM COUNTY
DISTRICT #2
District Long Name: Dummerston District
VTrans Four Region: Southeast



This map was funded in part through grants from the Federal Highway Administration, U.S. Department of Transportation. The representation of the authors expressed herein do not necessarily state or reflect those of the U. S. Department of Transportation.



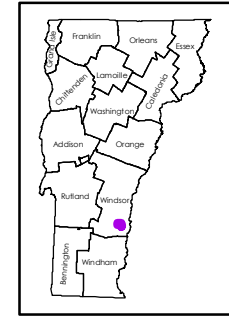
Scale: 1:13,880



- ★ INTERSTATE
- STATE LONG
- STATE SHORT
- ▲ TOWN LONG
- ▼ FEDERAL AID
- ◆ BIKE PATH
- INTERSTATE
- STATE HIGHWAY
- CLASS 1
- CLASS 2
- CLASS 3
- CLASS 4
- - - CLASS 4
- - - LEGAL TRAIL
- PRIVATE
- - - DISCONTINUED
- FEDERAL AID HIGHWAY
- MAINTENANCE DISTRICT
- POLITICAL BOUNDARY
- VTRANS REGION BOUNDARY
- NAMED RIVER-STREAM
- - - UNNAMED RIVER-STREAM
- B Point from Local Bridge Data *
- Point from Local Culvert Data *

* Points are from local town bridge and culvert inventories. Some points may overlap where VTrans has also conducted an inventory on the Town highway.
Data source: VOBCIT aka VTCulverts

Produced by:
Mapping Section
Division of Policy, Planning and
Intermodal Development
Vermont Agency of Transportation
April 2022



NORTH SPRINGFIELD U.C.
COUNTY-TOWN CODE: 1418-2
WINDSOR COUNTY
DISTRICT #2
District Long Name: Dummerston District
VTrans Four Region: Southeast

This map was funded in part through grants from the Federal Highway Administration, U.S. Department of Transportation. The representation of the authors expressed herein do not necessarily state or reflect those of the U. S. Department of Transportation.



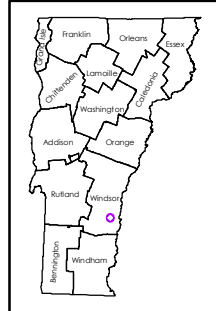
Scale: 1:4,270

N

- ★ INTERSTATE
- STATE LONG
- STATE SHORT
- ▲ TOWN LONG
- ▼ FEDERAL AID
- ◆ BIKE PATH
- INTERSTATE
- STATE HIGHWAY
- CLASS 1
- CLASS 2
- CLASS 3
- CLASS 4
- - - CLASS 4
- - - LEGAL TRAIL
- PRIVATE
- - - DISCONTINUED
- FEDERAL AID HIGHWAY
- - - MAINTENANCE DISTRICT
- - - POLITICAL BOUNDARY
- - - VTRANS REGION BOUNDARY
- NAMED RIVER-STREAM
- - - UNNAMED RIVER-STREAM
- B Point from Local Bridge Data *
- C Point from Local Culvert Data *

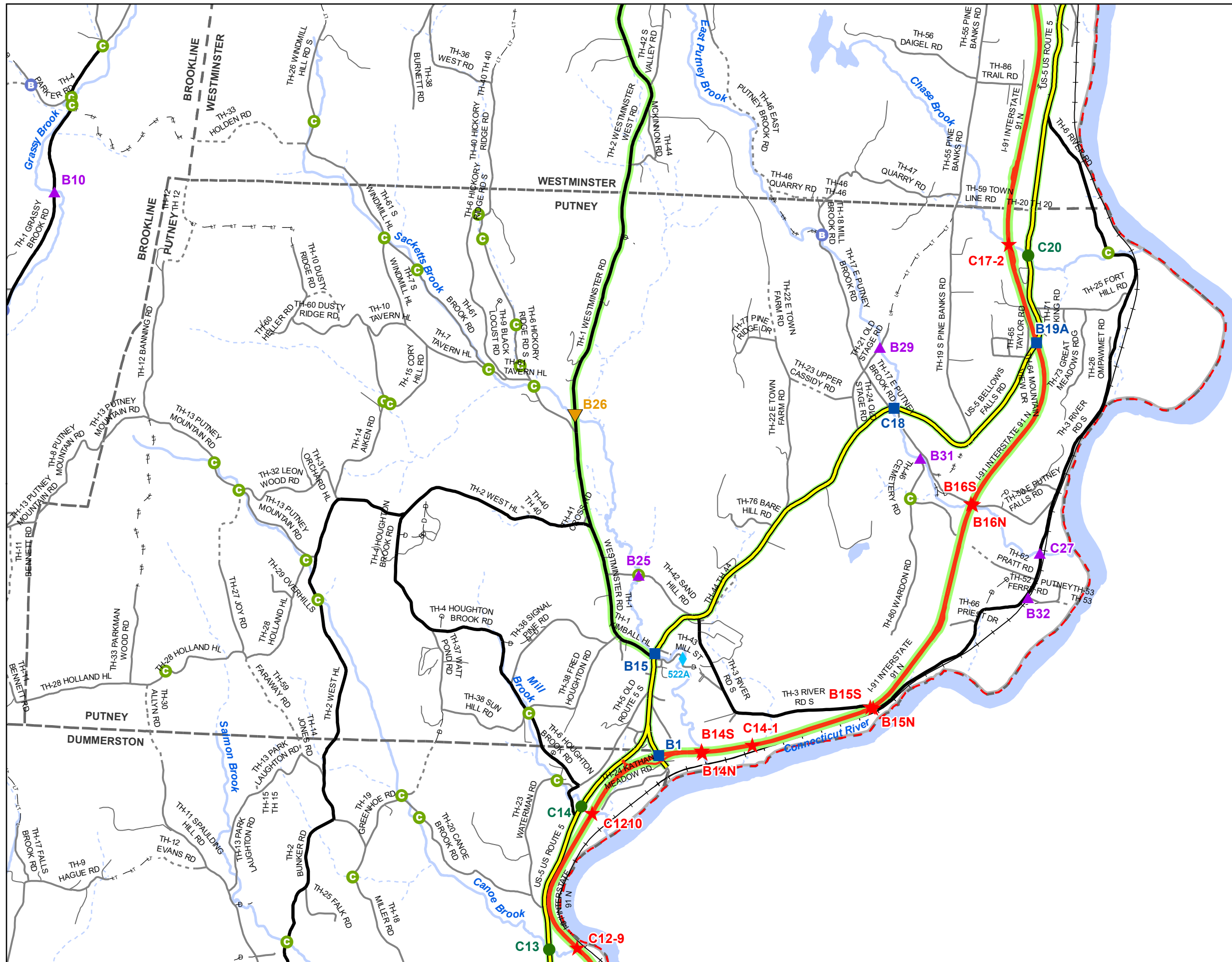
* Points are from local town bridge and culvert inventories. Some points may overlap where VTrans has also conducted an inventory on the Town highway.
Data source: VOBCIT aka VTCulverts

Produced by:
Mapping Section
Division of Policy, Planning and
Intermodal Development
Vermont Agency of Transportation
April 2022



PERKINSVILLE VILLAGE
COUNTY-TOWN CODE: 1420-1
WINDSOR COUNTY
DISTRICT #2
District Long Name: Dummerston District
VTrans Four Region: Southeast

This map was funded in part through grants from the Federal Highway Administration, U.S. Department of Transportation. The representation of the authors expressed herein do not necessarily state or reflect those of the U. S. Department of Transportation.



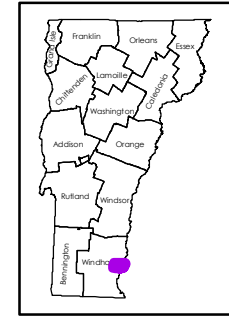
Scale: 1:42,260



- ★ INTERSTATE
- STATE LONG
- STATE SHORT
- ▲ TOWN LONG
- ▼ FEDERAL AID
- ◆ BIKE PATH
- INTERSTATE
- STATE HIGHWAY
- CLASS 1
- CLASS 2
- CLASS 3
- - - CLASS 4
- - - - - LEGAL TRAIL
- PRIVATE
- - - - - DISCONTINUED
- FEDERAL AID HIGHWAY
- - - - - MAINTENANCE DISTRICT
- - - - - POLITICAL BOUNDARY
- - - - - VTRANS REGION BOUNDARY
- NAMED RIVER-STREAM
- - - - - UNNAMED RIVER-STREAM
- B Point from Local Bridge Data *
- C Point from Local Culvert Data *

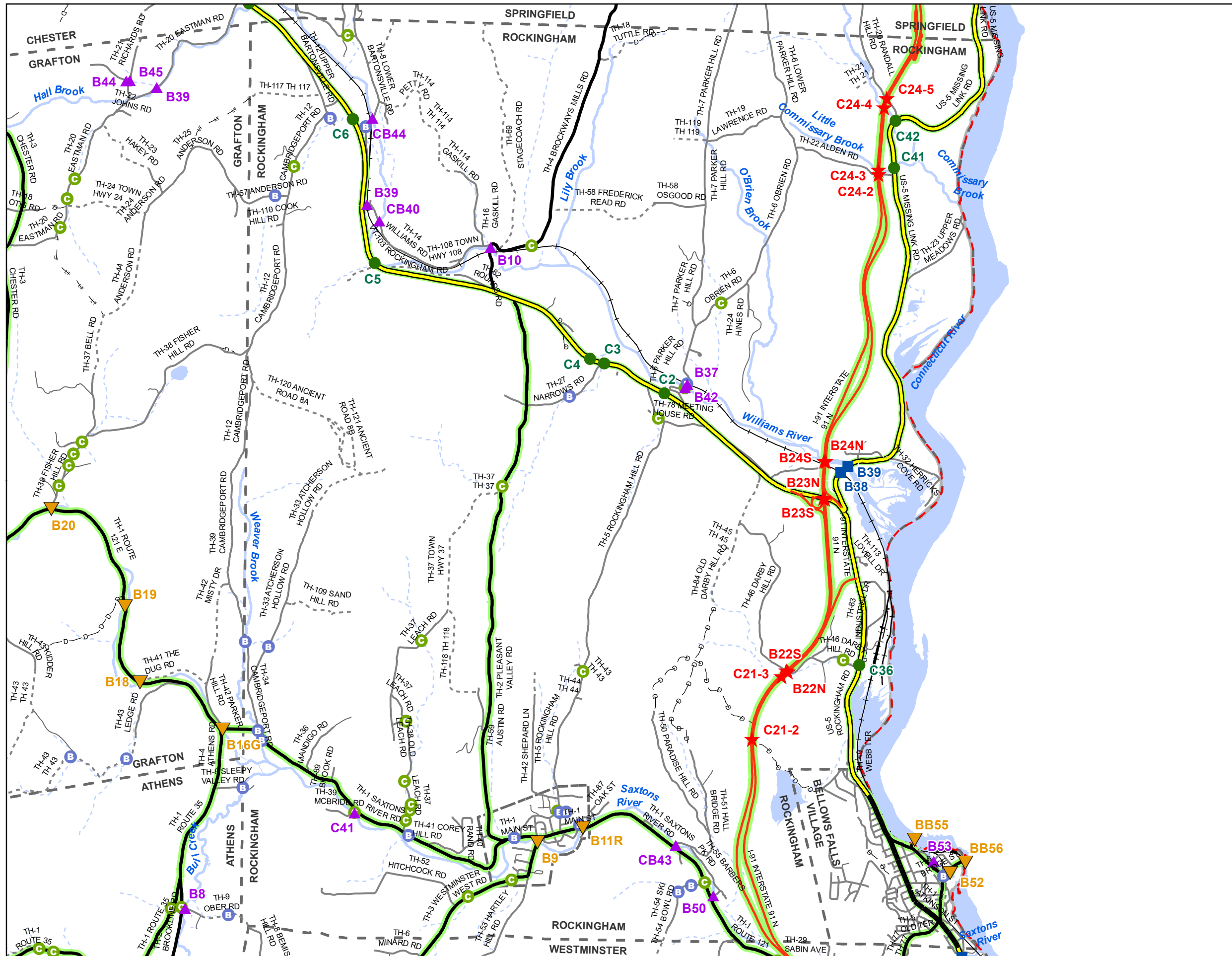
* Points are from local town bridge and culvert inventories. Some points may overlap where VTrans has also conducted an inventory on the Town highway.
Data source: VOB/CIT aka VTCulverts

Produced by:
Mapping Section
Division of Policy, Planning and
Intermodal Development
Vermont Agency of Transportation
April 2022



PUTNEY
COUNTY-TOWN CODE: 1313-0
WINDHAM COUNTY
DISTRICT #2
District Long Name: Dummerston District
VTrans Four Region: Southeast

This map was funded in part through grants from the Federal Highway Administration, U.S. Department of Transportation. The representation of the authors expressed herein do not necessarily state or reflect those of the U. S. Department of Transportation.



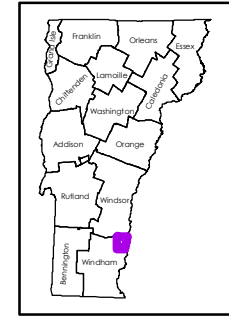
Scale: 1:49,650



- ★ INTERSTATE
- STATE LONG
- STATE SHORT
- ▲ TOWN LONG
- ▼ FEDERAL AID
- ◆ BIKE PATH
- INTERSTATE
- STATE HIGHWAY
- CLASS 1
- CLASS 2
- CLASS 3
- CLASS 4
- - - CLASS 4
- - - LEGAL TRAIL
- PRIVATE
- - - DISCONTINUED
- FEDERAL AID HIGHWAY
- [] MAINTENANCE DISTRICT
- [] POLITICAL BOUNDARY
- [] VTRANS REGION BOUNDARY
- NAMED RIVER-STREAM
- - - UNNAMED RIVER-STREAM
- B Point from Local Bridge Data *
- C Point from Local Culvert Data *

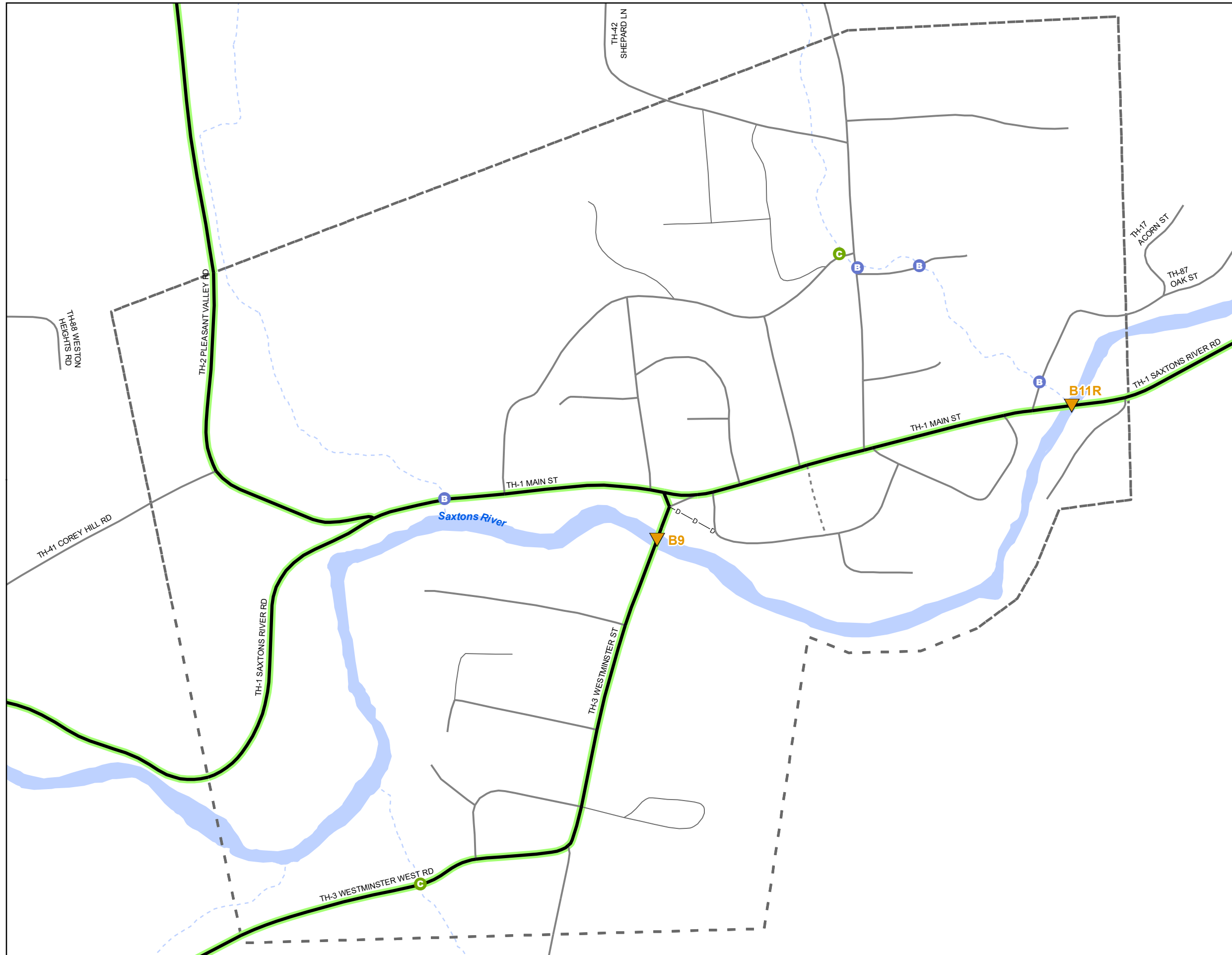
* Points are from local town bridge and culvert inventories. Some points may overlap where VTrans has also conducted an inventory on the Town highway.
Data source: VOBCT aka VTCulverts

Produced by:
Mapping Section
Division of Policy, Planning and
Intermodal Development
Vermont Agency of Transportation
April 2022



ROCKINGHAM
COUNTY-TOWN CODE: 1314-0
WINDHAM COUNTY
DISTRICT #2
District Long Name: Dummerston District
VTrans Four Region: Southeast

This map was funded in part through grants from the Federal Highway Administration, U.S. Department of Transportation. The representation of the authors expressed herein do not necessarily state or reflect those of the U. S. Department of Transportation.



Scale: 1:5,440

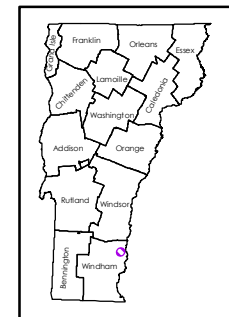
N



- ★ INTERSTATE
- STATE LONG
- STATE SHORT
- ▲ TOWN LONG
- ▼ FEDERAL AID
- ◆ BIKE PATH
- INTERSTATE
- STATE HIGHWAY
- CLASS 1
- CLASS 2
- CLASS 3
- CLASS 4
- - - CLASS 4
- - - LEGAL TRAIL
- PRIVATE
- - - DISCONTINUED
- FEDERAL AID HIGHWAY
- MAINTENANCE DISTRICT
- POLITICAL BOUNDARY
- VTRANS REGION BOUNDARY
- NAMED RIVER-STREAM
- - - UNNAMED RIVER-STREAM
- B Point from Local Bridge Data *
- C Point from Local Culvert Data *

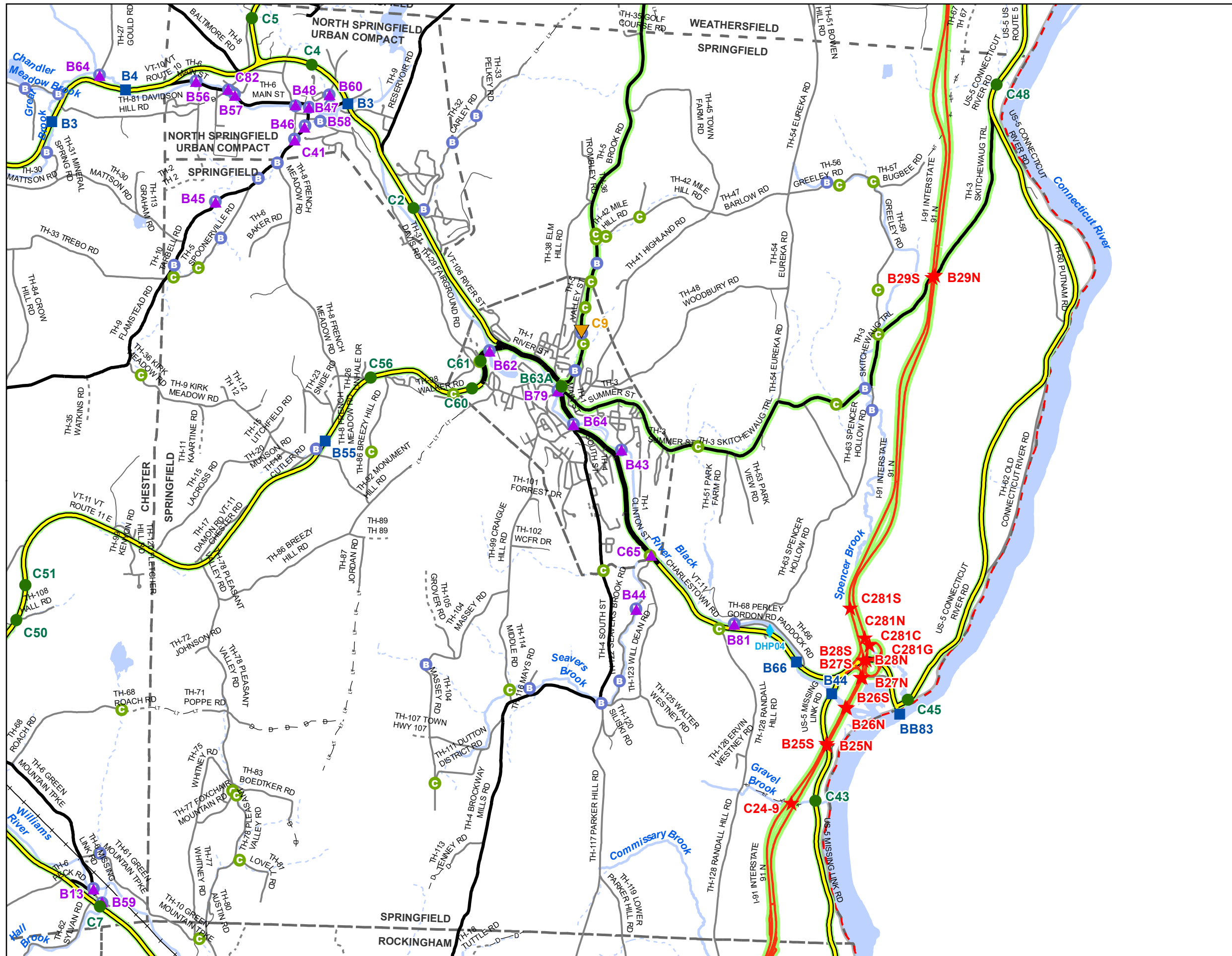
* Points are from local town bridge and culvert inventories. Some points may overlap where VTrans has also conducted an inventory on the Town highway.
Data source: VOBCIT aka VTCulverts

Produced by:
Mapping Section
Division of Policy, Planning and
Intermodal Development
Vermont Agency of Transportation
April 2022



SAXTONS RIVER VILLAGE
COUNTY-TOWN CODE: 1314-2
WINDHAM COUNTY
DISTRICT #2
District Long Name: Dummerston District
VTrans Four Region: Southeast

This map was funded in part through grants from the Federal Highway Administration, U.S. Department of Transportation. The representation of the authors expressed herein do not necessarily state or reflect those of the U. S. Department of Transportation.



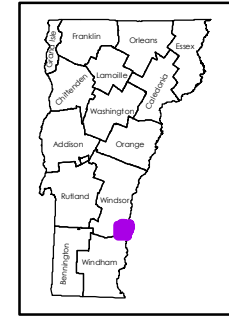
Scale: 1:49,380



- ★ INTERSTATE
- STATE LONG
- STATE SHORT
- ▲ TOWN LONG
- ▼ FEDERAL AID
- ◆ BIKE PATH
- INTERSTATE
- STATE HIGHWAY
- CLASS 1
- CLASS 2
- CLASS 3
- - - CLASS 4
- - - LEGAL TRAIL
- PRIVATE
- - - DISCONTINUED
- FEDERAL AID HIGHWAY
- [] MAINTENANCE DISTRICT
- [] POLITICAL BOUNDARY
- [] VTRANS REGION BOUNDARY
- NAMED RIVER-STREAM
- - - UNNAMED RIVER-STREAM
- B Point from Local Bridge Data *
- C Point from Local Culvert Data *

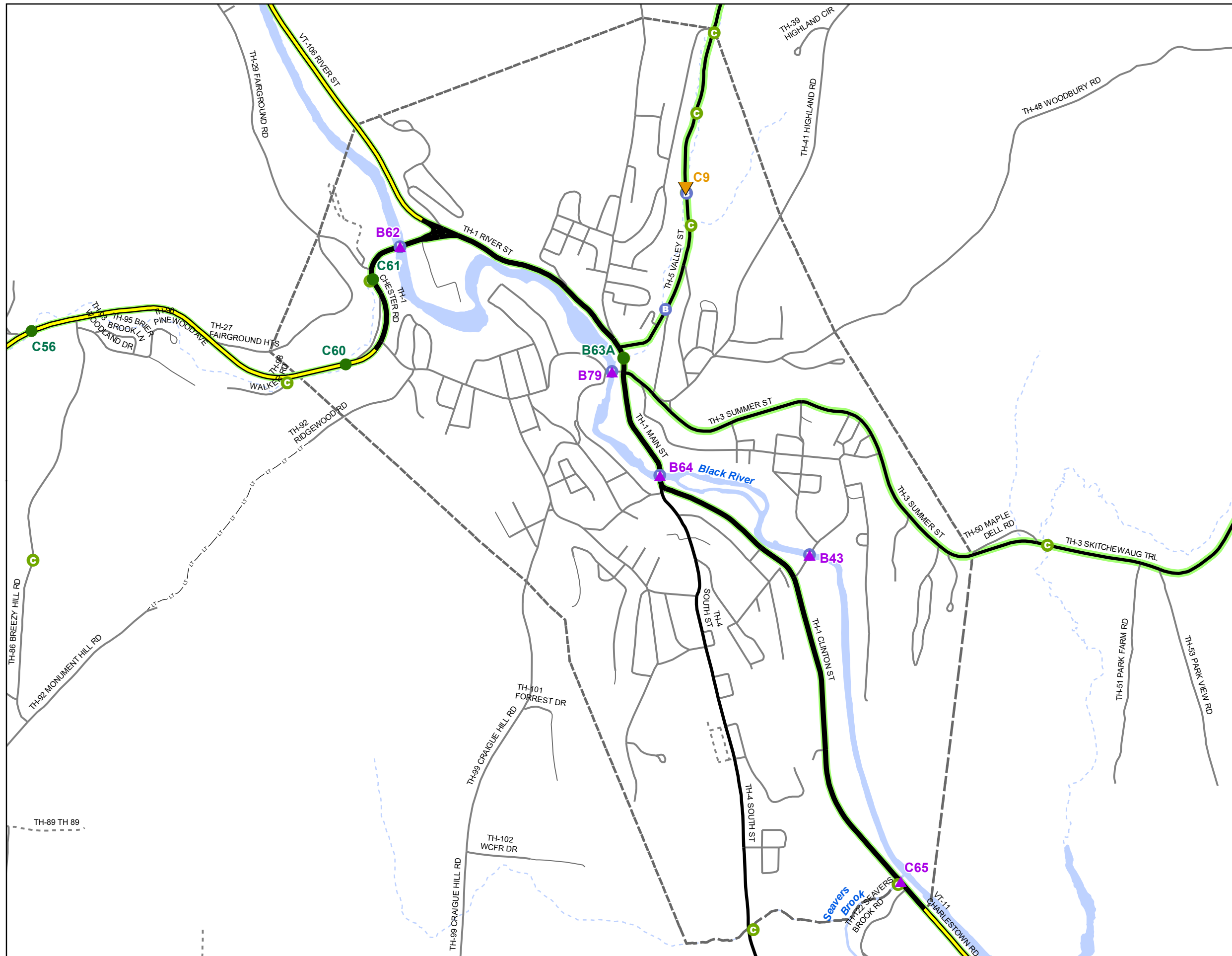
* Points are from local town bridge and culvert inventories. Some points may overlap where VTrans has also conducted an inventory on the Town highway.
Data source: VOBCT aka VTCulverts

Produced by:
Mapping Section
Division of Policy, Planning and
Intermodal Development
Vermont Agency of Transportation
April 2022



SPRINGFIELD
COUNTY-TOWN CODE: 1418-0
WINDSOR COUNTY
DISTRICT #2
District Long Name: Dummerston District
VTrans Four Region: Southeast

This map was funded in part through grants from the Federal Highway Administration, U.S. Department of Transportation. The representation of the authors expressed herein do not necessarily state or reflect those of the U. S. Department of Transportation.



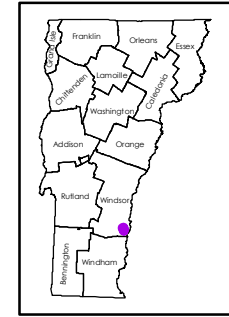
Scale: 1:15,910



- ★ INTERSTATE
- STATE LONG
- STATE SHORT
- ▲ TOWN LONG
- ▼ FEDERAL AID
- ◆ BIKE PATH
- INTERSTATE
- STATE HIGHWAY
- CLASS 1
- CLASS 2
- CLASS 3
- - - CLASS 4
- - - - - LEGAL TRAIL
- PRIVATE
- - - - - DISCONTINUED
- FEDERAL AID HIGHWAY
- [] MAINTENANCE DISTRICT
- [] POLITICAL BOUNDARY
- [] VTRANS REGION BOUNDARY
- NAMED RIVER-STREAM
- - - UNNAMED RIVER-STREAM
- B Point from Local Bridge Data *
- C Point from Local Culvert Data *

* Points are from local town bridge and culvert inventories. Some points may overlap where VTrans has also conducted an inventory on the Town highway.
Data source: VOBCT aka VTCulverts

Produced by:
Mapping Section
Division of Policy, Planning and
Intermodal Development
Vermont Agency of Transportation
April 2022



SPRINGFIELD U.C.
COUNTY-TOWN CODE: 1418-1
WINDSOR COUNTY
DISTRICT #2
District Long Name: Dummerston District
VTrans Four Region: Southeast

This map was funded in part through grants from the Federal Highway Administration, U.S. Department of Transportation. The representation of the authors expressed herein do not necessarily state or reflect those of the U. S. Department of Transportation.

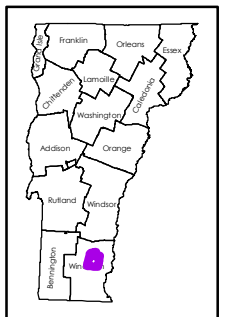
Scale: 1:53,830



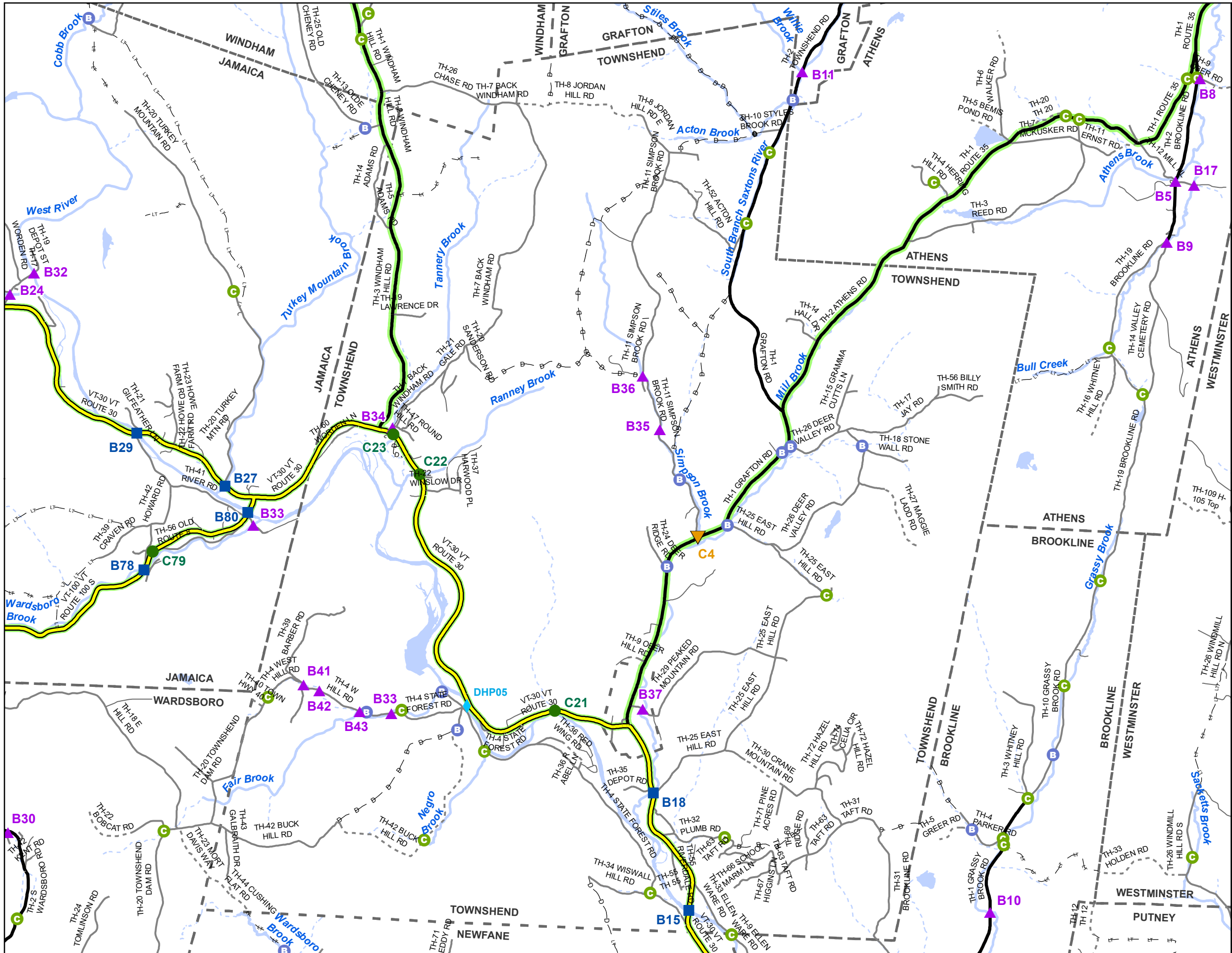
- ★ INTERSTATE
- STATE LONG
- STATE SHORT
- ▲ TOWN LONG
- ▼ FEDERAL AID
- ◆ BIKE PATH
- INTERSTATE
- STATE HIGHWAY
- CLASS 1
- CLASS 2
- CLASS 3
- CLASS 4
- - - LEGAL TRAIL
- PRIVATE
- - - DISCONTINUED
- FEDERAL AID HIGHWAY
- [] MAINTENANCE DISTRICT
- [] POLITICAL BOUNDARY
- [] VTRANS REGION BOUNDARY
- NAMED RIVER-STREAM
- - - UNNAMED RIVER-STREAM
- B Point from Local Bridge Data *
- C Point from Local Culvert Data *

* Points are from local town bridge and culvert inventories. Some points may overlap where VTrans has also conducted an inventory on the Town highway.
Data source: VOB/CIT aka VTCulverts

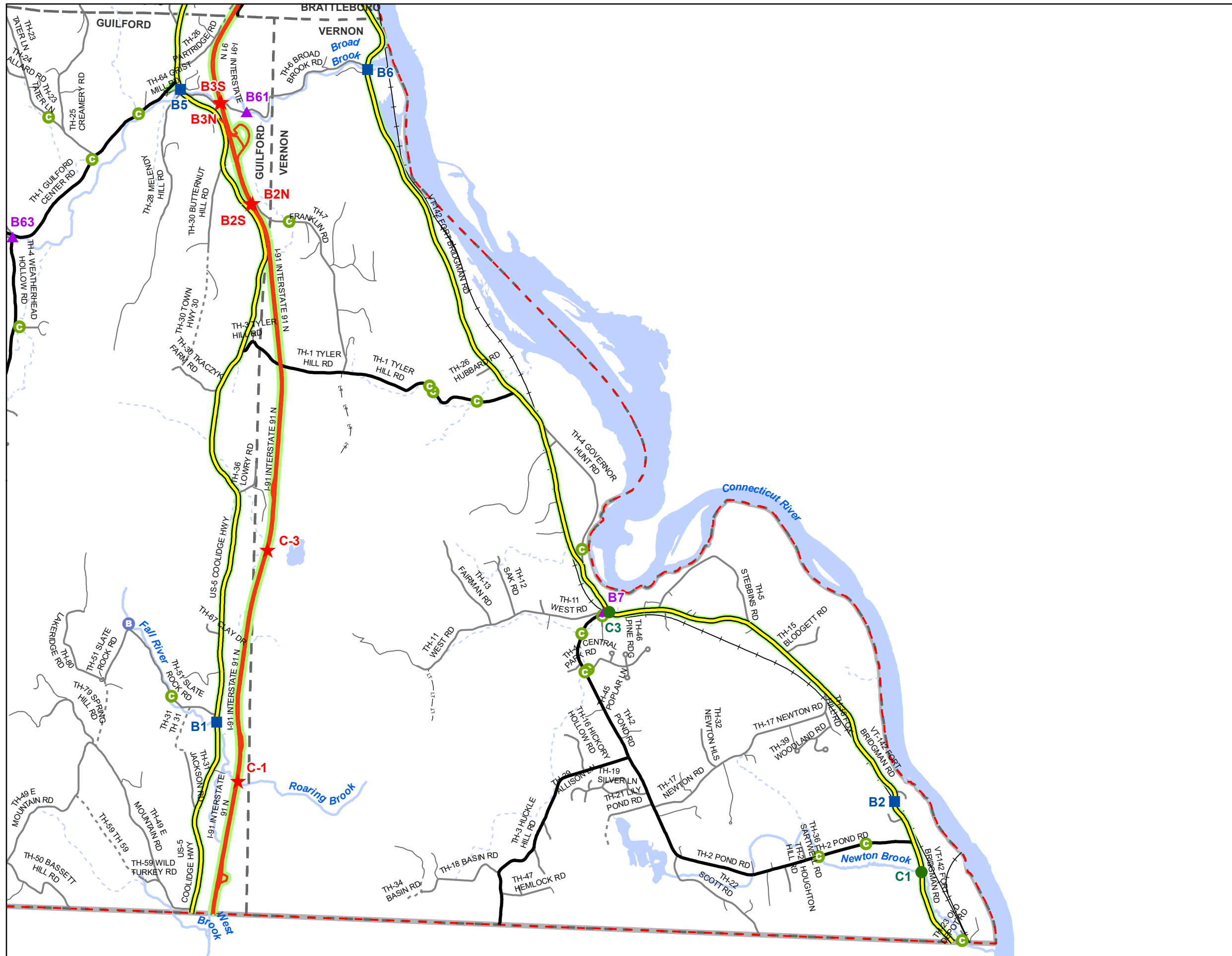
Produced by:
Mapping Section
Division of Policy, Planning and
Intermodal Development
Vermont Agency of Transportation
April 2022



TOWNSHEND
COUNTY-TOWN CODE: 1317-0
WINDHAM COUNTY
DISTRICT #2
District Long Name: Dummerston District
VTrans Four Region: Southeast



This map was funded in part through grants from the Federal Highway Administration, U.S. Department of Transportation. The representation of the authors expressed herein do not necessarily state or reflect those of the U. S. Department of Transportation.



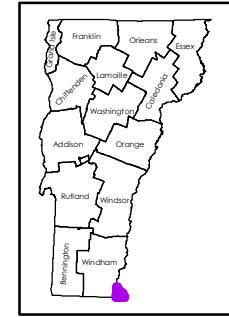
Scale: 1:43,820

N

- ★ INTERSTATE
- STATE LONG
- STATE SHORT
- ▲ TOWN LONG
- ▼ FEDERAL AID
- ◆ BIKE PATH
- INTERSTATE
- STATE HIGHWAY
- CLASS 1
- CLASS 2
- CLASS 3
- CLASS 4
- - - LEGAL TRAIL
- PRIVATE
- - - DISCONTINUED
- FEDERAL AID HIGHWAY
- - - MAINTENANCE DISTRICT
- - - POLITICAL BOUNDARY
- VTRANS REGION BOUNDARY
- NAMED RIVER-STREAM
- - - UNNAMED RIVER-STREAM
- B Point from Local Bridge Data *
- C Point from Local Culvert Data *

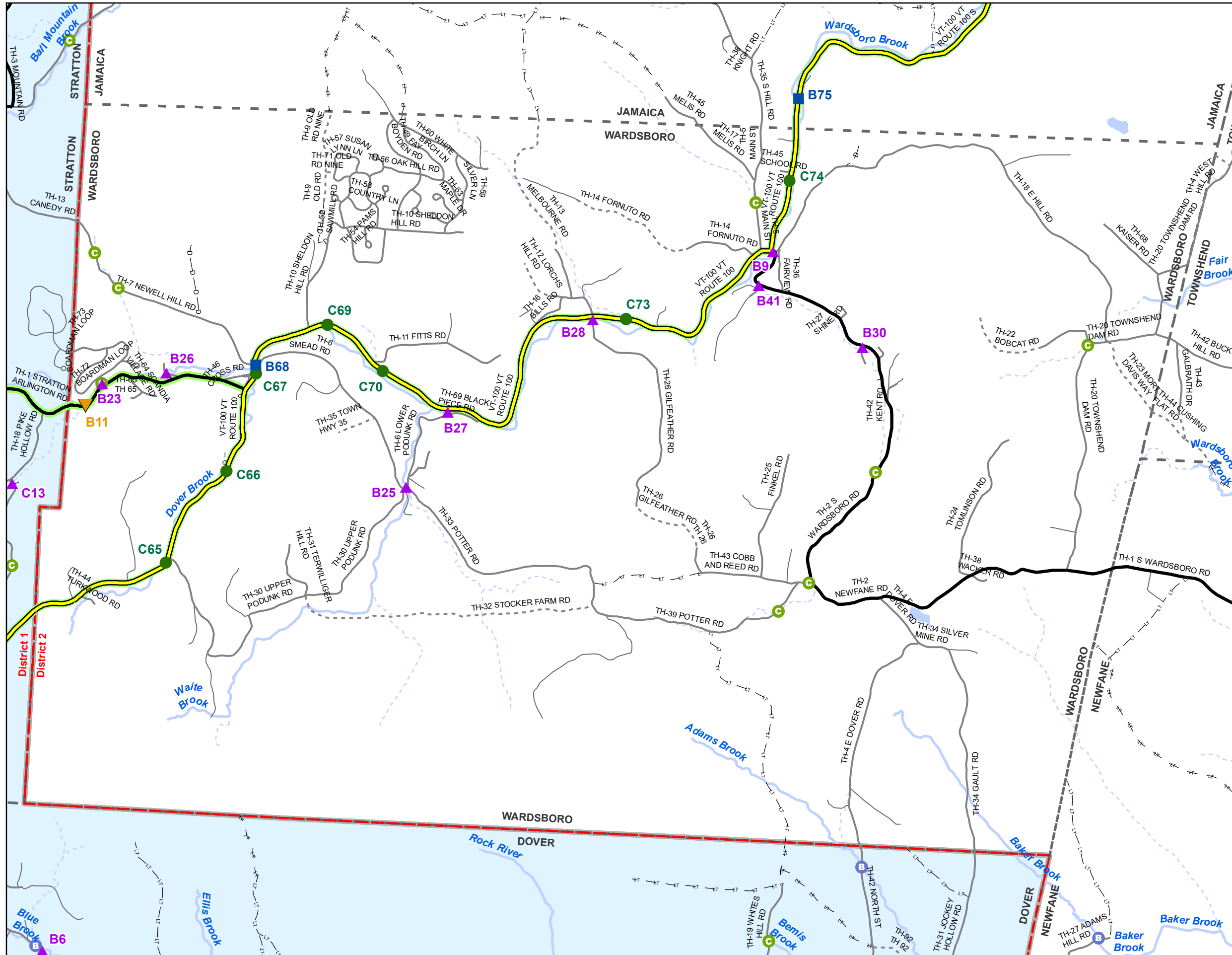
* Points are from local town bridge and culvert inventories. Some points may overlap where VTrans has also conducted an inventory on the Town highway.
Data source: VOBCIT aka VTCulverts

Produced by:
Mapping Section
Division of Policy, Planning and
Intermodal Development
Vermont Agency of Transportation
April 2022



VERNON
COUNTY-TOWN CODE: 1318-0
WINDHAM COUNTY
DISTRICT #2
District Long Name: Dummerston District
VTrans Four Region: Southeast

This map was funded in part through grants from the Federal Highway Administration, U.S. Department of Transportation. The representation of the authors expressed herein do not necessarily state or reflect those of the U. S. Department of Transportation.



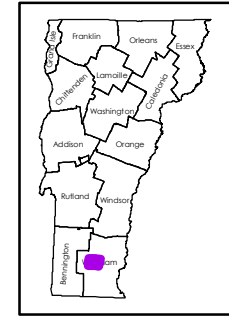
Scale: 1:37,360



- ★ INTERSTATE
- STATE LONG
- STATE SHORT
- ▲ TOWN LONG
- ▼ FEDERAL AID
- ◆ BIKE PATH
- INTERSTATE
- STATE HIGHWAY
- CLASS 1
- CLASS 2
- CLASS 3
- CLASS 4
- - - CLASS 4
- - - LEGAL TRAIL
- PRIVATE
- - - DISCONTINUED
- FEDERAL AID HIGHWAY
- [] MAINTENANCE DISTRICT
- [] NEIGHBORING DISTRICT (WITH BUFFERED EXTENSION)
- [] 1 - Bennington
- [] POLITICAL BOUNDARY
- [] VTRANS REGION BOUNDARY
- NAMED RIVER-STREAM
- - - UNNAMED RIVER-STREAM
- B Point from Local Bridge Data *
- C Point from Local Culvert Data *

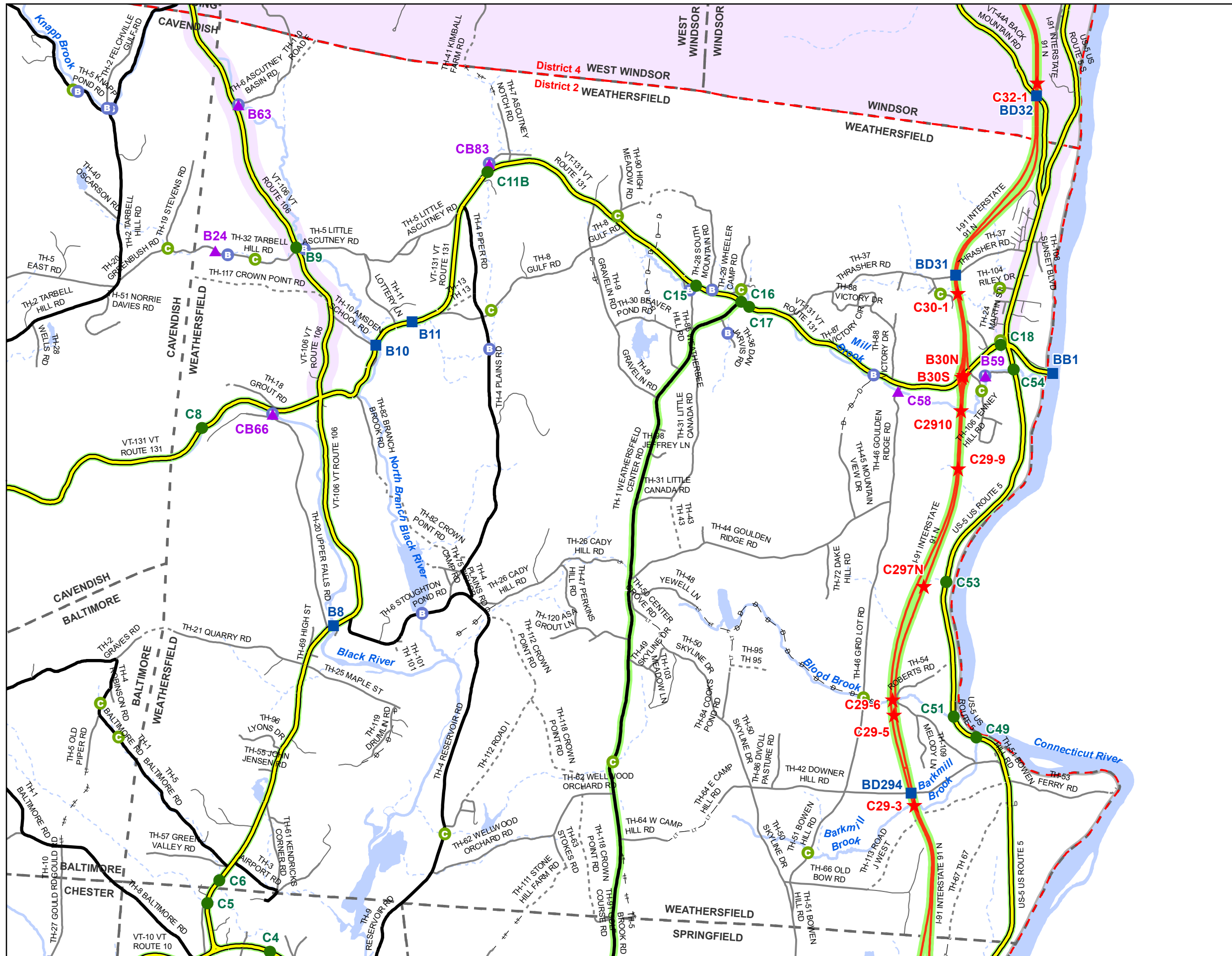
* Points are from local town bridge and culvert inventories. Some points may overlap where VTrans has also conducted an inventory on the Town highway.
Data source: VOB/CIT aka VTCulverts

Produced by:
Mapping Section
Division of Policy, Planning and
Intermodal Development
Vermont Agency of Transportation
April 2022



WARDSBORO
COUNTY-TOWN CODE: 1319-0
WINDHAM COUNTY
DISTRICT #2
District Long Name: Dummerston District
VTrans Four Region: Southeast

This map was funded in part through grants from the Federal Highway Administration, U.S. Department of Transportation. The representation of the authors expressed herein do not necessarily state or reflect those of the U. S. Department of Transportation.



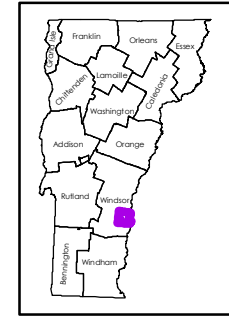
Scale: 1:47,440



- ★ INTERSTATE
- STATE LONG
- STATE SHORT
- ▲ TOWN LONG
- ▼ FEDERAL AID
- ◆ BIKE PATH
- INTERSTATE
- STATE HIGHWAY
- CLASS 1
- CLASS 2
- CLASS 3
- CLASS 4
- - - CLASS 4
- - - LEGAL TRAIL
- PRIVATE
- - - DISCONTINUED
- FEDERAL AID HIGHWAY
- - - MAINTENANCE DISTRICT
- - - NEIGHBORING DISTRICT (WITH BUFFERED EXTENSION)
- - - 4 - White River Junction
- POLITICAL BOUNDARY
- VTRANS REGION BOUNDARY
- NAMED RIVER-STREAM
- - - UNNAMED RIVER-STREAM
- B Point from Local Bridge Data *
- C Point from Local Culvert Data *

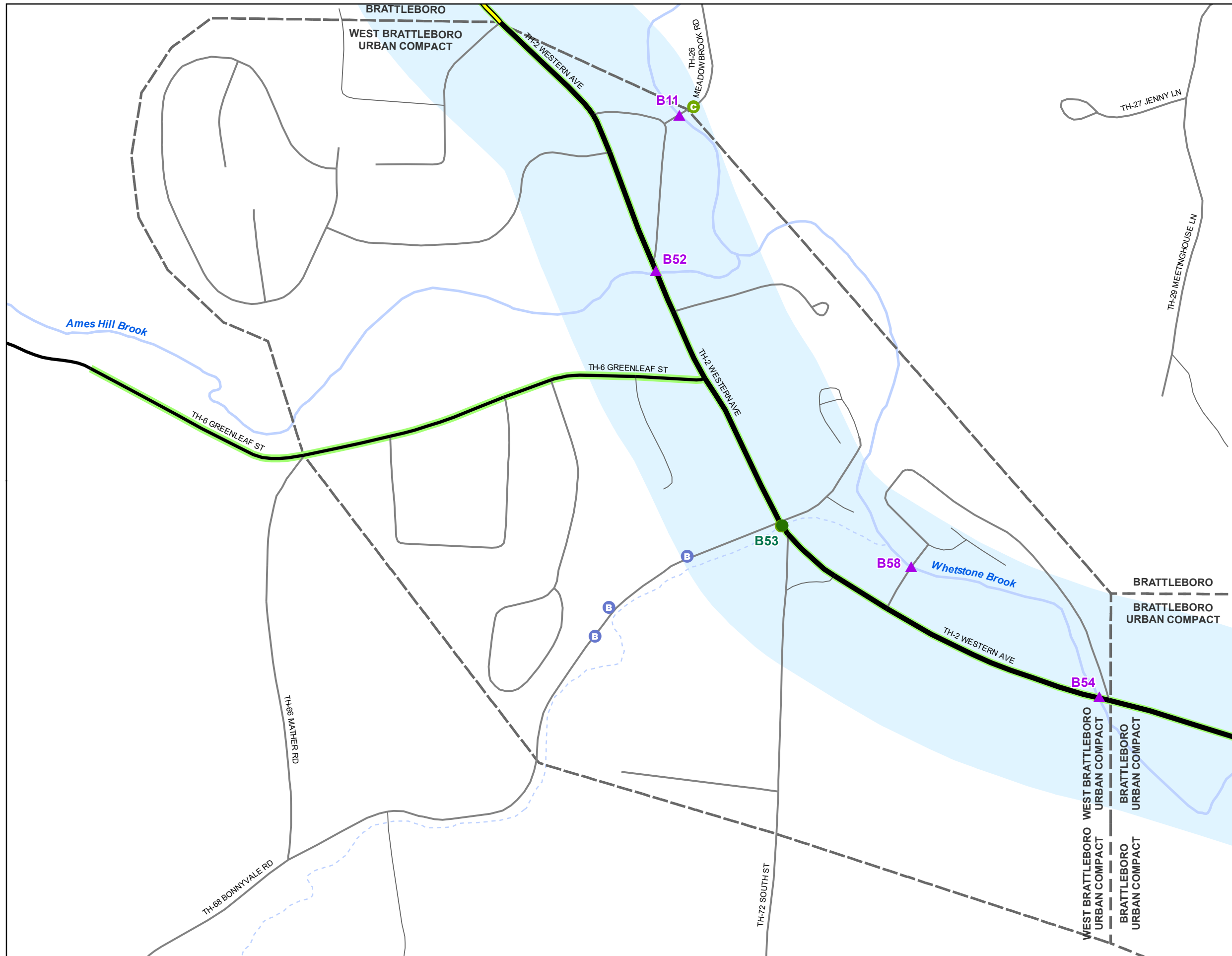
* Points are from local town bridge and culvert inventories. Some points may overlap where VTrans has also conducted an inventory on the Town highway.
Data source: VOB/CIT aka VTCulverts

Produced by:
Mapping Section
Division of Policy, Planning and
Intermodal Development
Vermont Agency of Transportation
April 2022



WEATHERSFIELD
COUNTY-TOWN CODE: 1420-0
WINDSOR COUNTY
DISTRICT #2
District Long Name: Dummerston District
VTrans Four Region: Southeast

This map was funded in part through grants from the Federal Highway Administration, U.S. Department of Transportation. The representation of the authors expressed herein do not necessarily state or reflect those of the U. S. Department of Transportation.

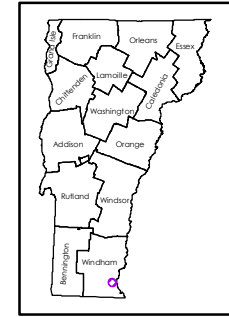


Scale: 1:5,810

★ INTERSTATE
 ■ STATE LONG
 ● STATE SHORT
 ▲ TOWN LONG
 ▼ FEDERAL AID
 ◆ BIKE PATH
 — INTERSTATE
 — STATE HIGHWAY
 — CLASS 1
 — CLASS 2
 — CLASS 3
 - - - CLASS 4
 - - - - LEGAL TRAIL
 — PRIVATE
 - - - - DISCONTINUED
 — LT — LT LEGAL TRAIL
 — D — D DISCONTINUED
 ■ FEDERAL AID HIGHWAY
 ■ MAINTENANCE DISTRICT
 ■ NEIGHBORING DISTRICT (WITH BUFFERED EXTENSION)
 ■ 1 - Bennington
 ■ POLITICAL BOUNDARY
 ■ VTRANS REGION BOUNDARY
 — NAMED RIVER-STREAM
 - - - UNNAMED RIVER-STREAM
 ● B Point from Local Bridge Data *
 ● C Point from Local Culvert Data *

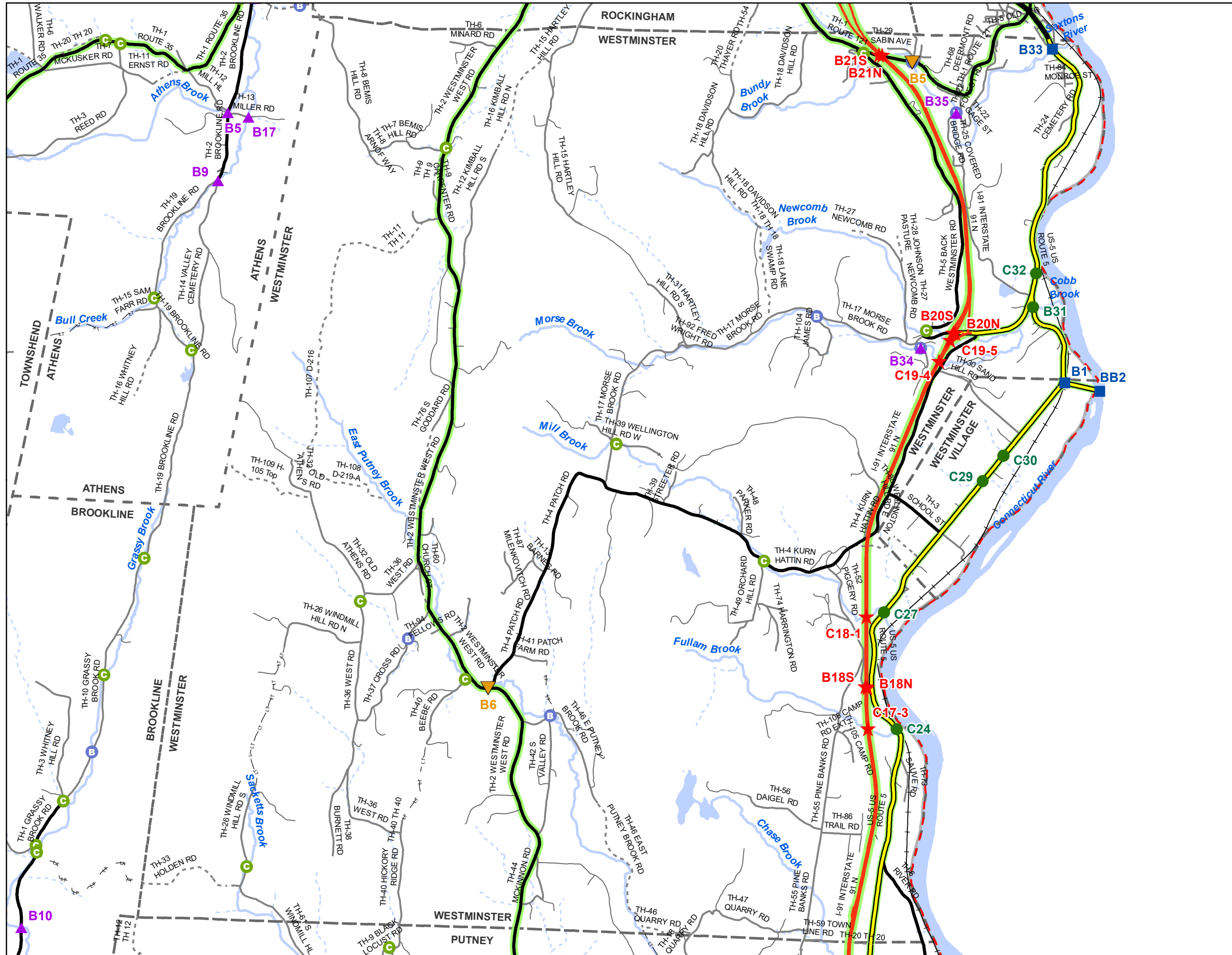
* Points are from local town bridge and culvert inventories. Some points may overlap where VTrans has also conducted an inventory on the Town highway.
 Data source: VOBCIT aka VTCulverts

Produced by:
 Mapping Section
 Division of Policy, Planning and
 Intermodal Development
 Vermont Agency of Transportation
 April 2022



WEST BRATTLEBORO U.C.
 COUNTY-TOWN CODE: 1302-2
 WINDHAM COUNTY
 DISTRICT #2
 District Long Name: Dummerston District
 VTrans Four Region: Southeast

This map was funded in part through grants from the Federal Highway Administration, U.S. Department of Transportation. The representation of the authors expressed herein do not necessarily state or reflect those of the U. S. Department of Transportation.



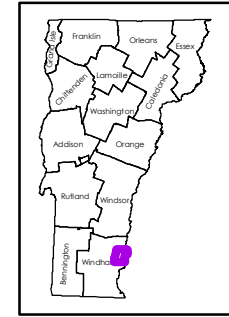
Scale: 1:48,390



- ★ INTERSTATE
- STATE LONG
- STATE SHORT
- ▲ TOWN LONG
- ▼ FEDERAL AID
- ◆ BIKE PATH
- INTERSTATE
- STATE HIGHWAY
- CLASS 1
- CLASS 2
- CLASS 3
- - - CLASS 4
- - - LEGAL TRAIL
- PRIVATE
- - - DISCONTINUED
- FEDERAL AID HIGHWAY
- [] MAINTENANCE DISTRICT
- [] POLITICAL BOUNDARY
- [] VTRANS REGION BOUNDARY
- NAMED RIVER-STREAM
- - - UNNAMED RIVER-STREAM
- B Point from Local Bridge Data *
- C Point from Local Culvert Data *

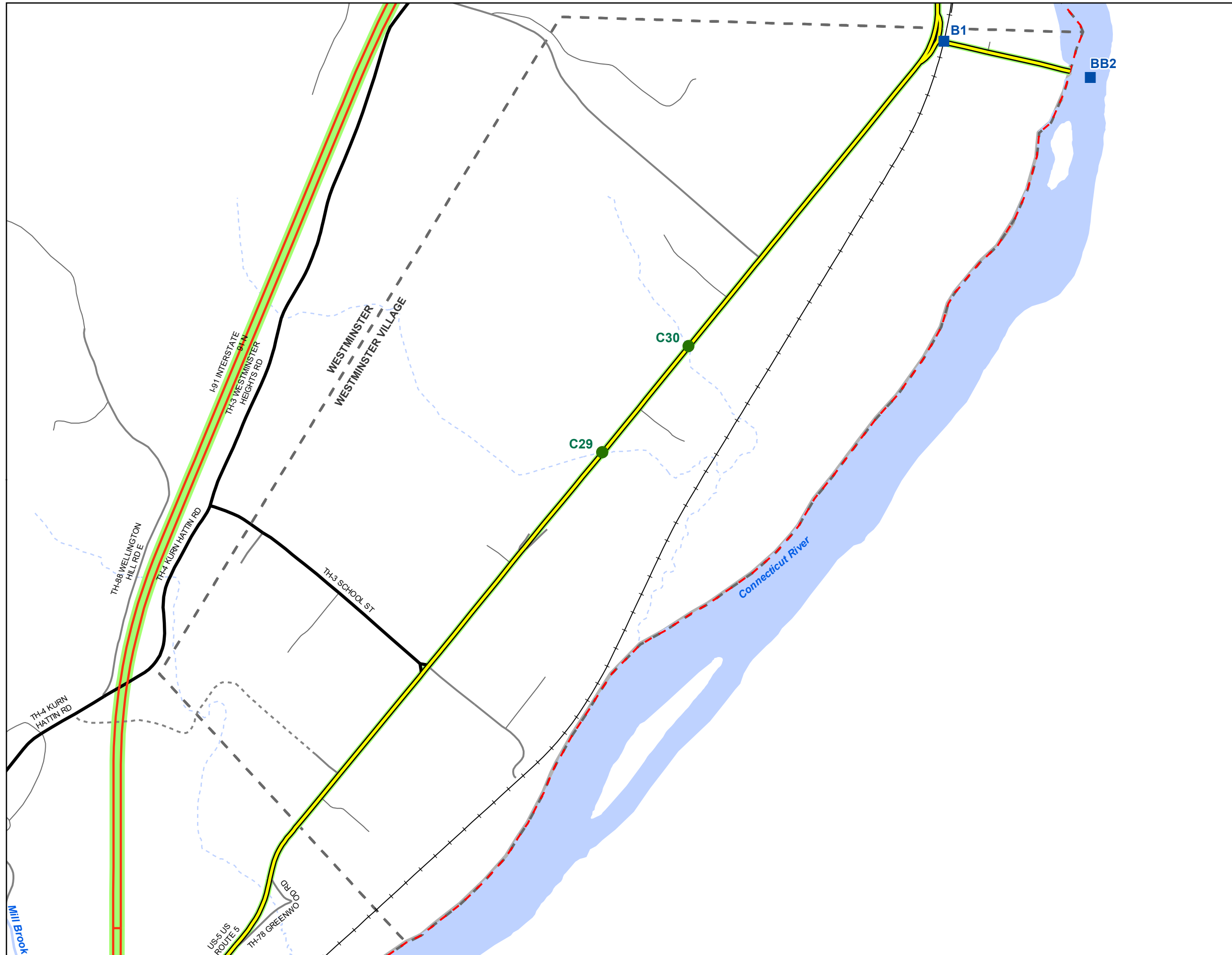
* Points are from local town bridge and culvert inventories. Some points may overlap where VTrans has also conducted an inventory on the Town highway.
Data source: VOBCIT aka VTCulverts

Produced by:
Mapping Section
Division of Policy, Planning and
Intermodal Development
Vermont Agency of Transportation
April 2022



WESTMINSTER
COUNTY-TOWN CODE: 1320-0
WINDHAM COUNTY
DISTRICT #2
District Long Name: Dummerston District
VTrans Four Region: Southeast

This map was funded in part through grants from the Federal Highway Administration, U.S. Department of Transportation. The representation of the authors expressed herein do not necessarily state or reflect those of the U. S. Department of Transportation.



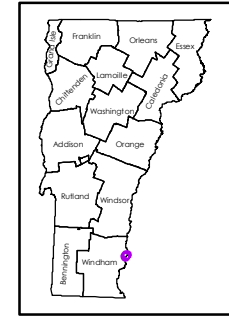
Scale: 1:11,610

N

- ★ INTERSTATE
- STATE LONG
- STATE SHORT
- ▲ TOWN LONG
- ▼ FEDERAL AID
- ◆ BIKE PATH
- INTERSTATE
- STATE HIGHWAY
- CLASS 1
- CLASS 2
- CLASS 3
- CLASS 4
- - - CLASS 4
- - - LEGAL TRAIL
- PRIVATE
- - - DISCONTINUED
- FEDERAL AID HIGHWAY
- - - MAINTENANCE DISTRICT
- - - POLITICAL BOUNDARY
- VTRANS REGION BOUNDARY
- NAMED RIVER-STREAM
- - - UNNAMED RIVER-STREAM
- B Point from Local Bridge Data *
- C Point from Local Culvert Data *

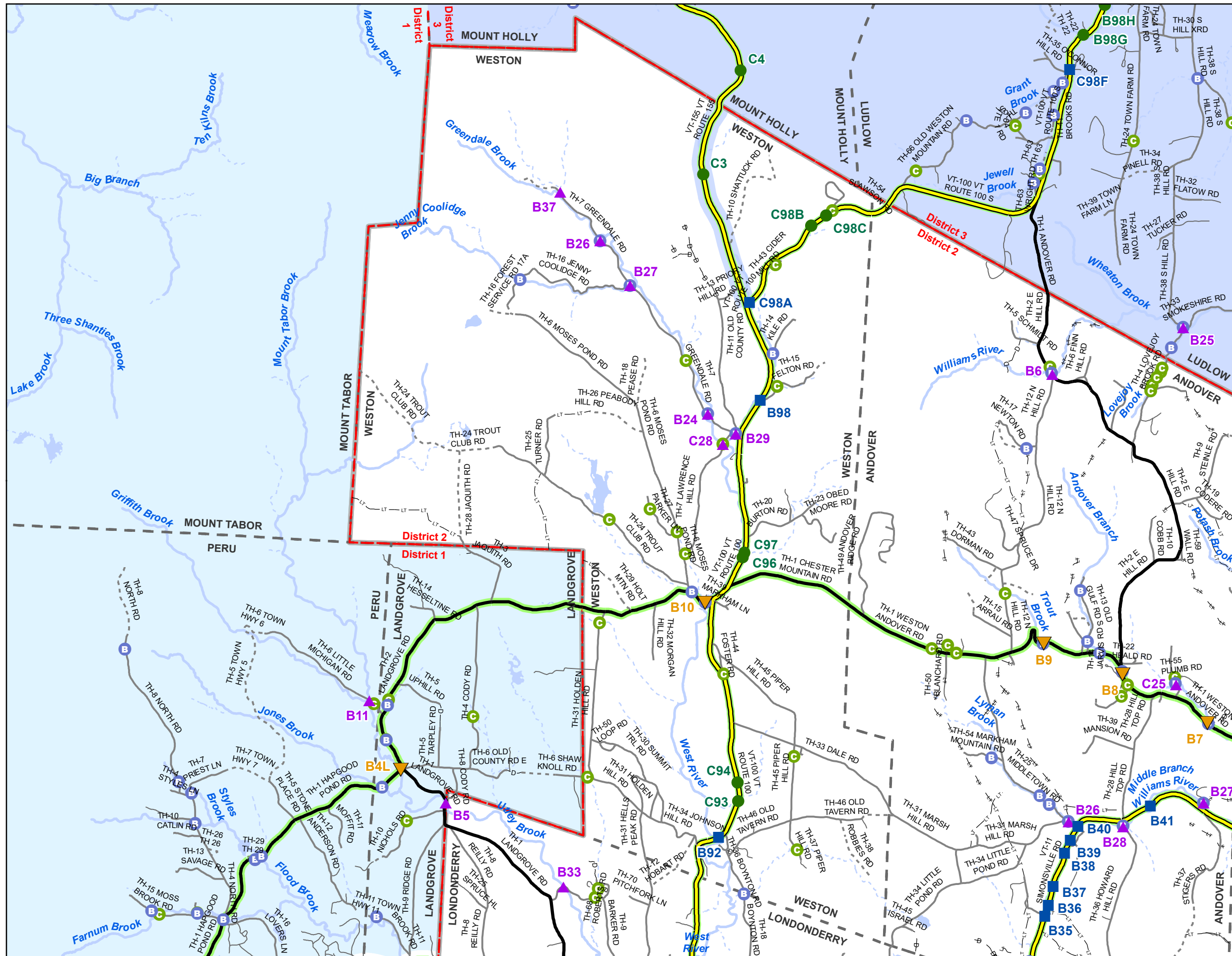
* Points are from local town bridge and culvert inventories. Some points may overlap where VTrans has also conducted an inventory on the Town highway.
Data source: VOBCIT aka VTCulverts

Produced by:
Mapping Section
Division of Policy, Planning and
Intermodal Development
Vermont Agency of Transportation
April 2022



WESTMINSTER VILLAGE
 COUNTY-TOWN CODE: 1320-2
 WINDHAM COUNTY
 DISTRICT #2
 District Long Name: Dummerston District
 VTrans Four Region: Southeast

This map was funded in part through grants from the Federal Highway Administration, U.S. Department of Transportation. The representation of the authors expressed herein do not necessarily state or reflect those of the U. S. Department of Transportation.

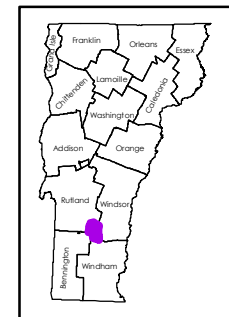


Scale: 1:63,560

- ★ INTERSTATE
- STATE LONG
- STATE SHORT
- ▲ TOWN LONG
- ▼ FEDERAL AID
- ◆ BIKE PATH
- INTERSTATE
- STATE HIGHWAY
- CLASS 1
- CLASS 2
- CLASS 3
- CLASS 4
- - - LEGAL TRAIL
- - - PRIVATE
- - - DISCONTINUED
- FEDERAL AID HIGHWAY
- MAINTENANCE DISTRICT
- NEIGHBORING DISTRICT (WITH BUFFERED EXTENSION)
- 1 - Bennington
- 3 - Mendon
- POLITICAL BOUNDARY
- VTRANS REGION BOUNDARY
- NAMED RIVER-STREAM
- UNNAMED RIVER-STREAM
- Point from Local Bridge Data *
- Point from Local Culvert Data *

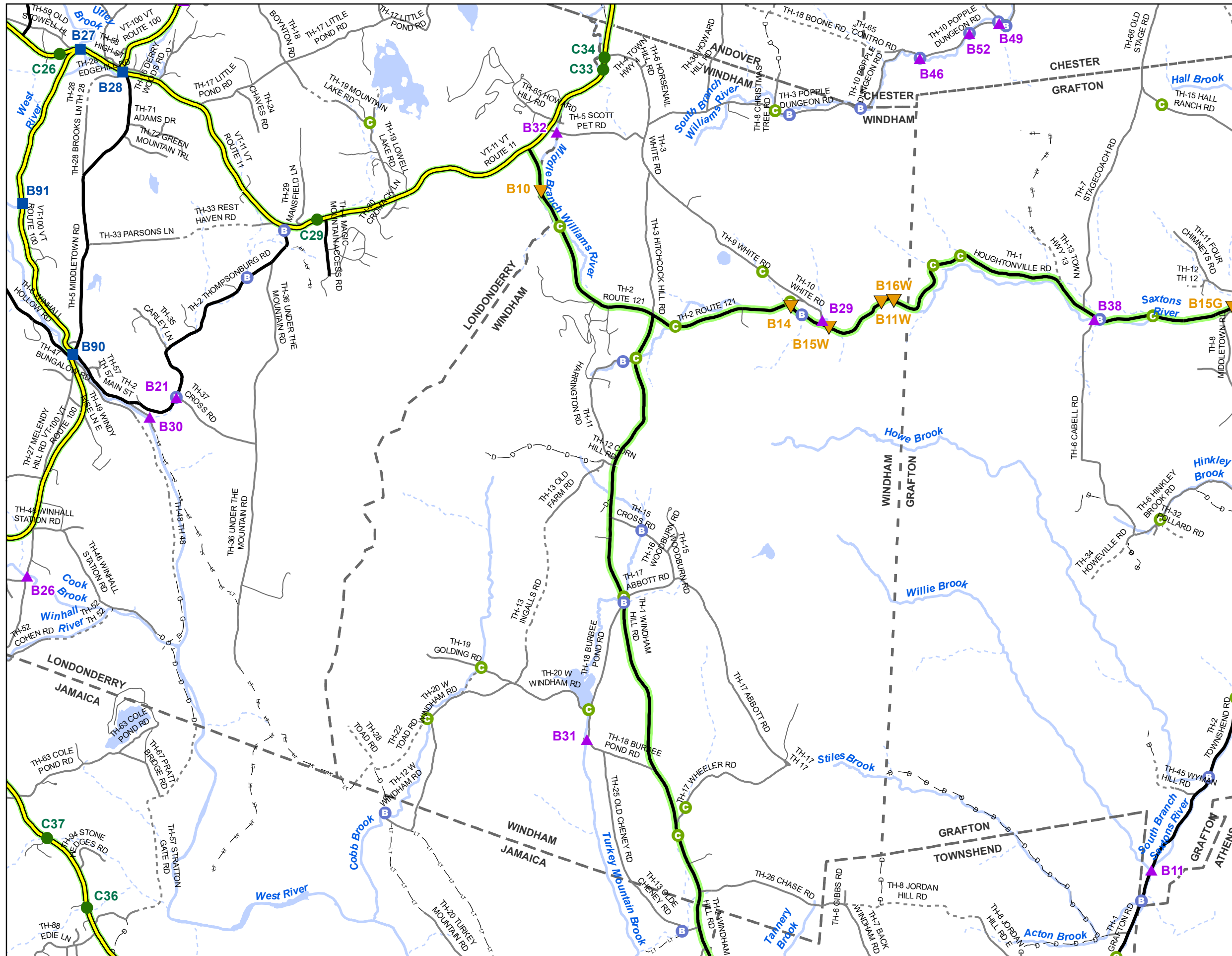
* Points are from local town bridge and culvert inventories. Some points may overlap where VTrans has also conducted an inventory on the Town highway.
Data source: VOB/CIT aka VTCulverts

Produced by:
Mapping Section
Division of Policy, Planning and
Intermodal Development
Vermont Agency of Transportation
April 2022



WESTON
COUNTY-TOWN CODE: 1421-0
WINDSOR COUNTY
DISTRICT #2
District Long Name: Dummerston District
VTrans Four Region: Southeast

This map was funded in part through grants from the Federal Highway Administration, U.S. Department of Transportation. The representation of the authors expressed herein do not necessarily state or reflect those of the U. S. Department of Transportation.



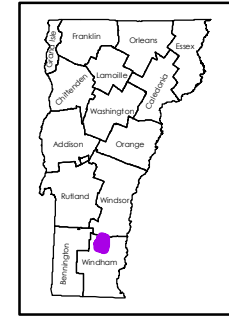
Scale: 1:50,230



- ★ INTERSTATE
- STATE LONG
- STATE SHORT
- ▲ TOWN LONG
- ▼ FEDERAL AID
- ◆ BIKE PATH
- INTERSTATE
- STATE HIGHWAY
- CLASS 1
- CLASS 2
- CLASS 3
- - - CLASS 4
- - - LEGAL TRAIL
- PRIVATE
- - - DISCONTINUED
- FEDERAL AID HIGHWAY
- MAINTENANCE DISTRICT
- POLITICAL BOUNDARY
- VTRANS REGION BOUNDARY
- NAMED RIVER-STREAM
- - - UNNAMED RIVER-STREAM
- B Point from Local Bridge Data *
- C Point from Local Culvert Data *

* Points are from local town bridge and culvert inventories. Some points may overlap where VTrans has also conducted an inventory on the Town highway.
Data source: VOBCT aka VTCulverts

Produced by:
Mapping Section
Division of Policy, Planning and
Intermodal Development
Vermont Agency of Transportation
April 2022



WINDHAM
COUNTY-TOWN CODE: 1323-0
WINDHAM COUNTY
DISTRICT #2
District Long Name: Dummerston District
VTrans Four Region: Southeast

This map was funded in part through grants from the Federal Highway Administration, U.S. Department of Transportation. The representation of the authors expressed herein do not necessarily state or reflect those of the U. S. Department of Transportation.