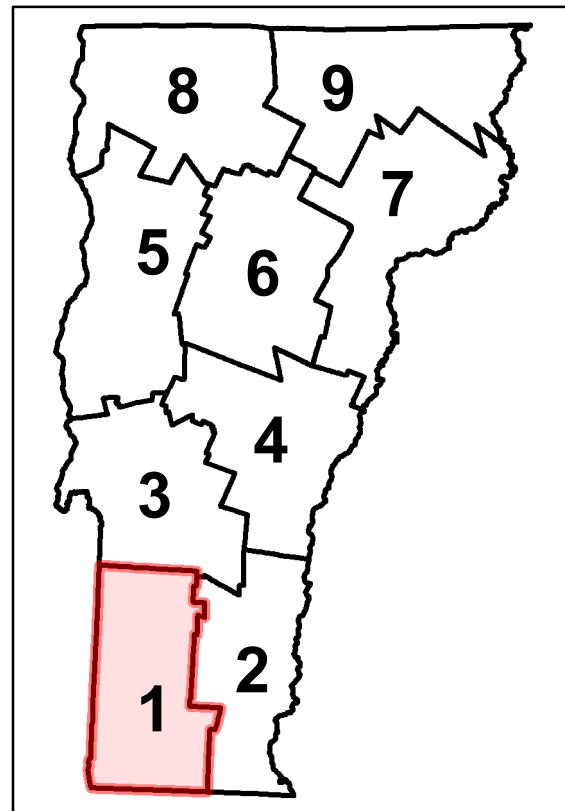


# Bridge and Culvert Inspection Map Series

for structures on the National Bridge Inventory (NBI) System

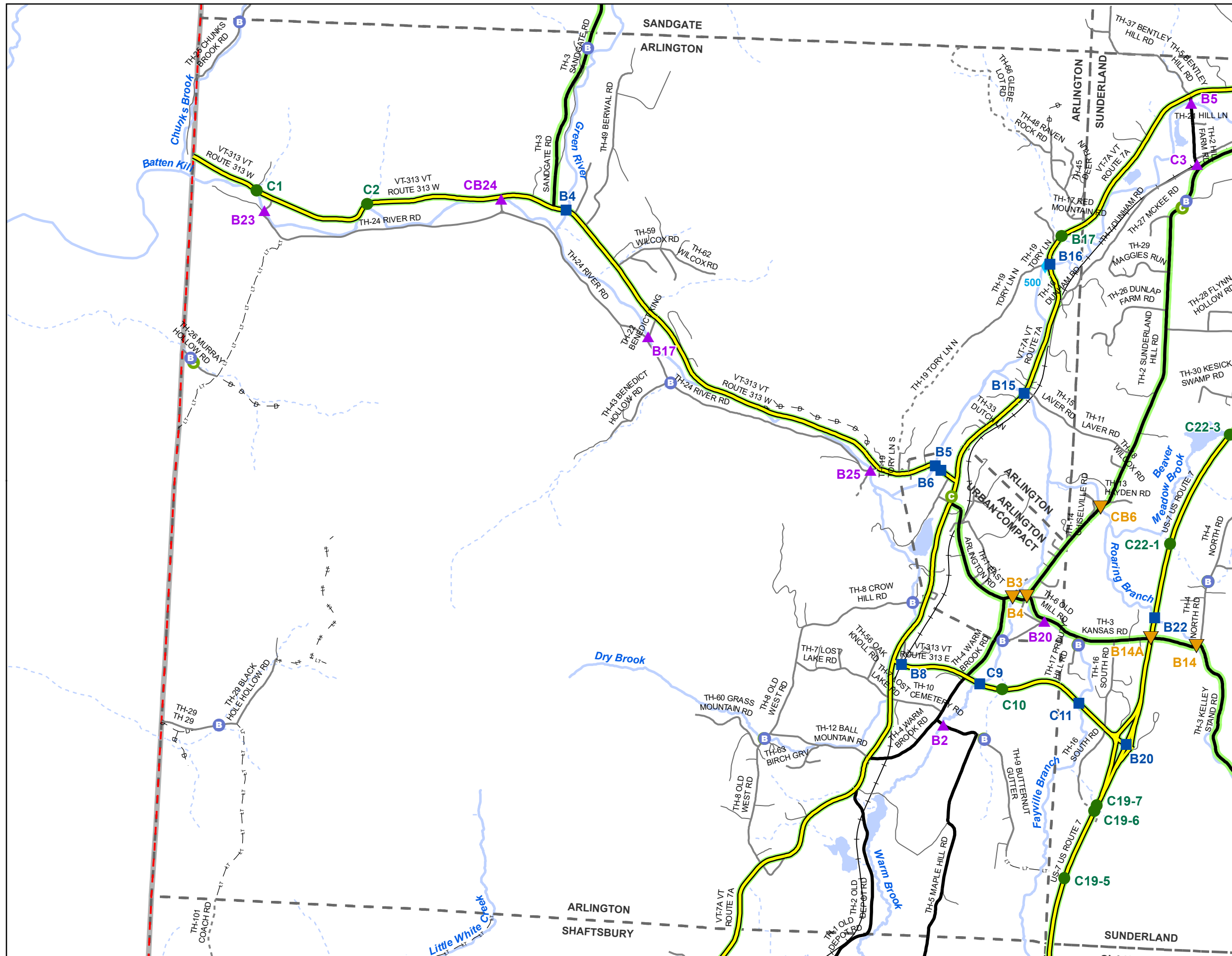
## - Maintenance District 1 - Bennington District Southwest Region



April 2022



Produced by:  
Mapping Section  
Division of Policy, Planning  
and Intermodal Development  
Vermont Agency of Transportation



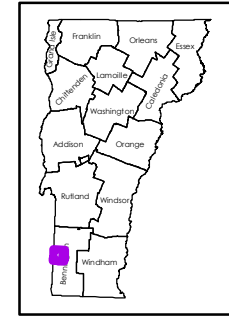
Scale: 1:44,260

N

- ★ INTERSTATE
- STATE LONG
- STATE SHORT
- ▲ TOWN LONG
- ▼ FEDERAL AID
- ◆ BIKE PATH
- INTERSTATE
- STATE HIGHWAY
- CLASS 1
- CLASS 2
- CLASS 3
- CLASS 4
- - - LEGAL TRAIL
- PRIVATE
- - - DISCONTINUED
- FEDERAL AID HIGHWAY
- MAINTENANCE DISTRICT
- POLITICAL BOUNDARY
- VTRANS REGION BOUNDARY
- NAMED RIVER-STREAM
- UNNAMED RIVER-STREAM
- Point from Local Bridge Data \*
- Point from Local Culvert Data \*

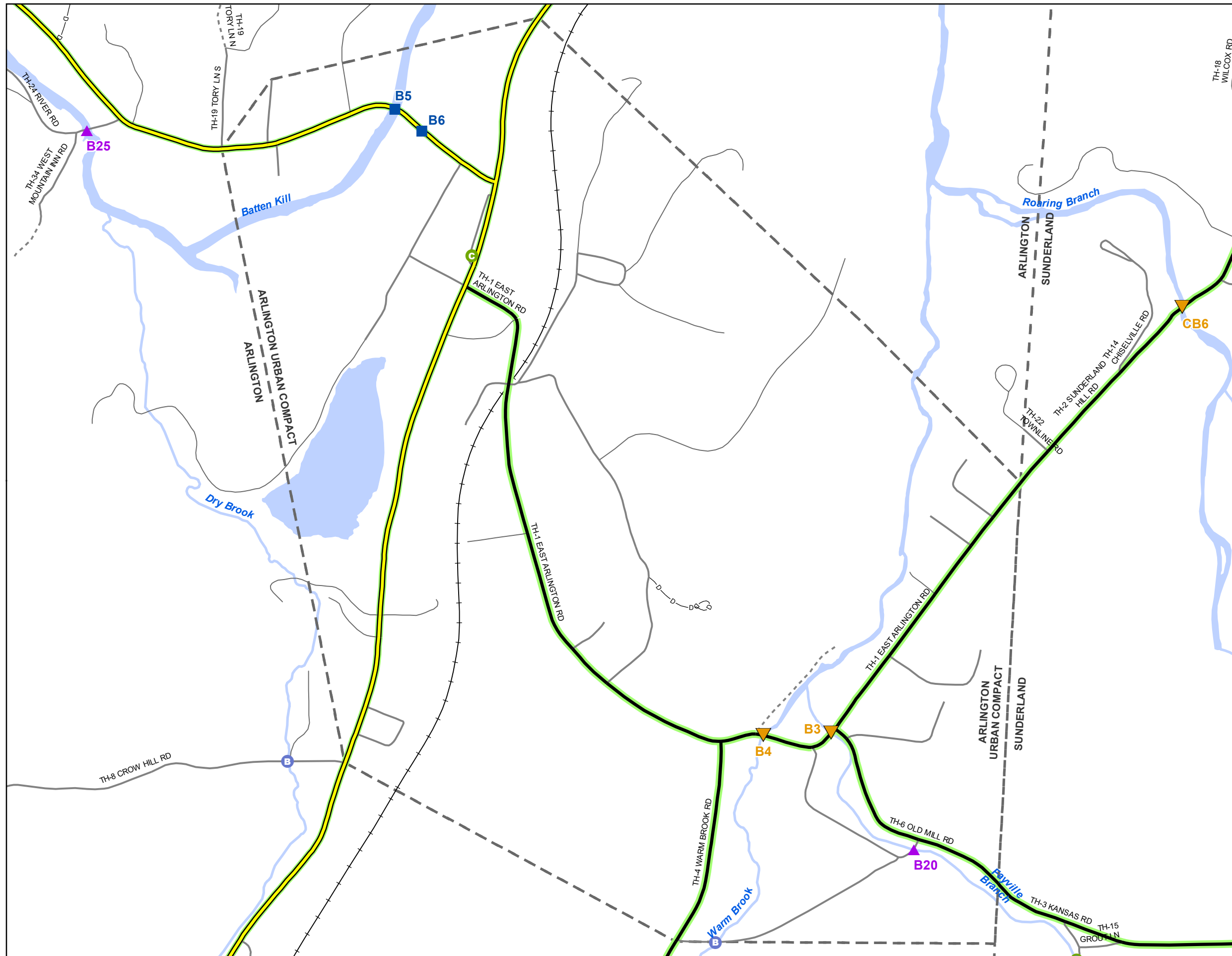
\* Points are from local town bridge and culvert inventories. Some points may overlap where VTrans has also conducted an inventory on the Town highway.  
Data source: VOBCT aka VTCulverts

Produced by:  
Mapping Section  
Division of Policy, Planning and  
Intermodal Development  
Vermont Agency of Transportation  
April 2022



**ARLINGTON**  
COUNTY-TOWN CODE: 0201-0  
BENNINGTON COUNTY  
DISTRICT #1  
District Long Name: Bennington District  
VTrans Four Region: Southwest

This map was funded in part through grants from the Federal Highway Administration, U.S. Department of Transportation. The representation of the authors expressed herein do not necessarily state or reflect those of the U. S. Department of Transportation.



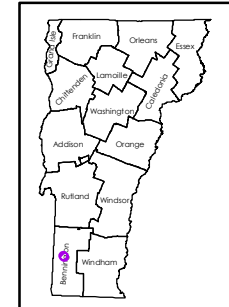
Scale: 1:9,300

N

- ★ INTERSTATE
- STATE LONG
- STATE SHORT
- ▲ TOWN LONG
- ▼ FEDERAL AID
- ◆ BIKE PATH
- INTERSTATE
- STATE HIGHWAY
- CLASS 1
- CLASS 2
- CLASS 3
- CLASS 4
- - - - - CLASS 4
- - - - - LEGAL TRAIL
- - - - - PRIVATE
- - - - - DISCONTINUED
- FEDERAL AID HIGHWAY
- MAINTENANCE DISTRICT
- POLITICAL BOUNDARY
- ▭ VTRANS REGION BOUNDARY
- NAMED RIVER-STREAM
- - - - - UNNAMED RIVER-STREAM
- Ⓟ Point from Local Bridge Data \*
- Ⓒ Point from Local Culvert Data \*

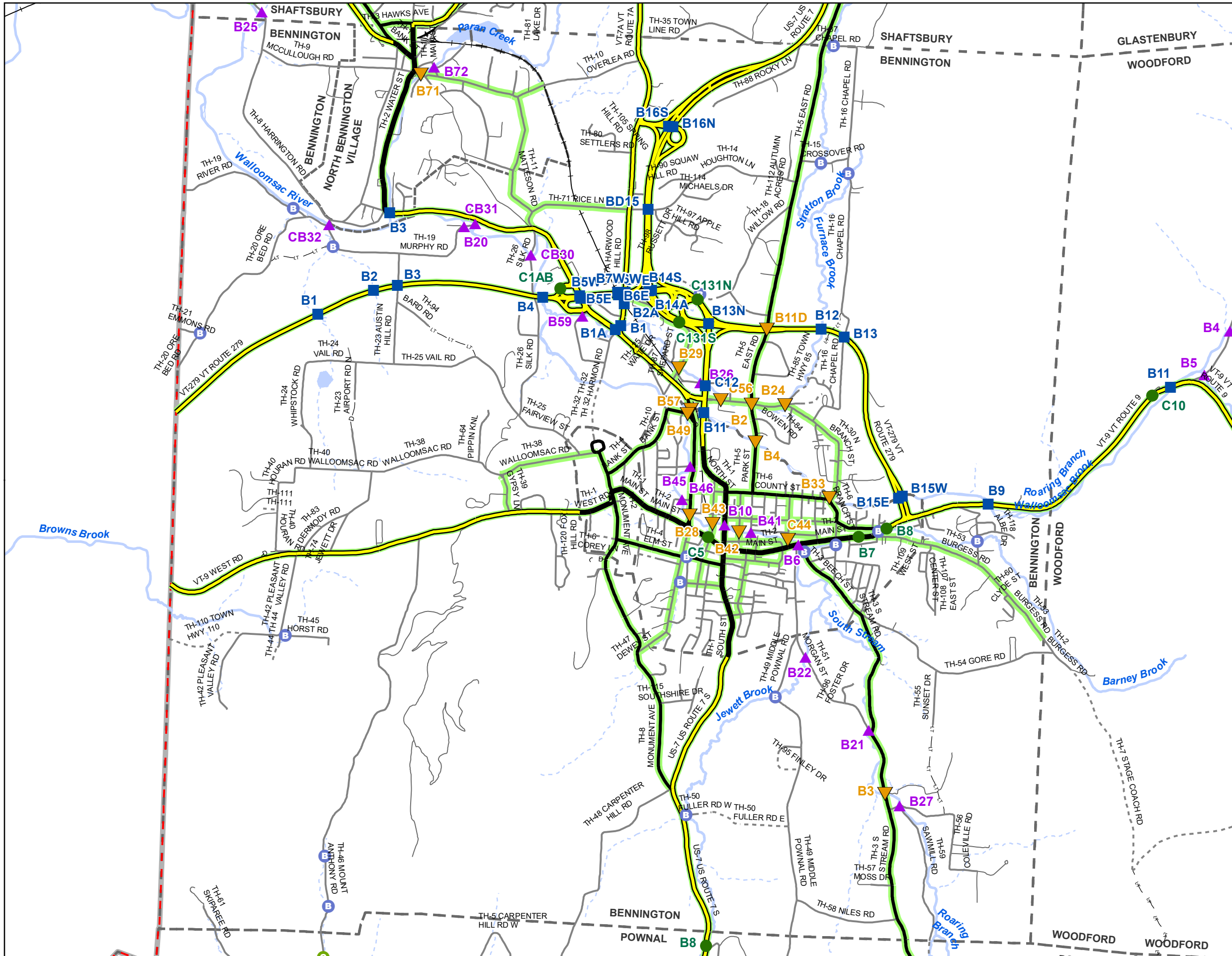
\* Points are from local town bridge and culvert inventories. Some points may overlap where VTrans has also conducted an inventory on the Town highway.  
Data source: VOBCIT aka VTCulverts

Produced by:  
Mapping Section  
Division of Policy, Planning and  
Intermodal Development  
Vermont Agency of Transportation  
April 2022



**ARLINGTON U.C.**  
COUNTY-TOWN CODE: 0201-1  
BENNINGTON COUNTY  
DISTRICT # 1  
District Long Name: Bennington District  
VTrans Four Region: Southwest

This map was funded in part through grants from the Federal Highway Administration, U.S. Department of Transportation. The representation of the authors expressed herein do not necessarily state or reflect those of the U. S. Department of Transportation.



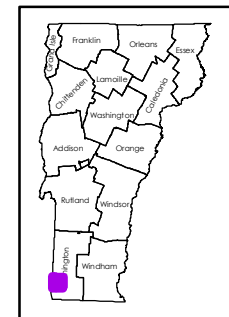
Scale: 1:44,400



- ★ INTERSTATE
- STATE LONG
- STATE SHORT
- ▲ TOWN LONG
- ▼ FEDERAL AID
- ◆ BIKE PATH
- INTERSTATE
- STATE HIGHWAY
- CLASS 1
- CLASS 2
- CLASS 3
- CLASS 4
- - - LEGAL TRAIL
- PRIVATE
- - - DISCONTINUED
- FEDERAL AID HIGHWAY
- [ ] MAINTENANCE DISTRICT
- [ ] POLITICAL BOUNDARY
- [ ] VTRANS REGION BOUNDARY
- NAMED RIVER-STREAM
- - - UNNAMED RIVER-STREAM
- B Point from Local Bridge Data \*
- C Point from Local Culvert Data \*

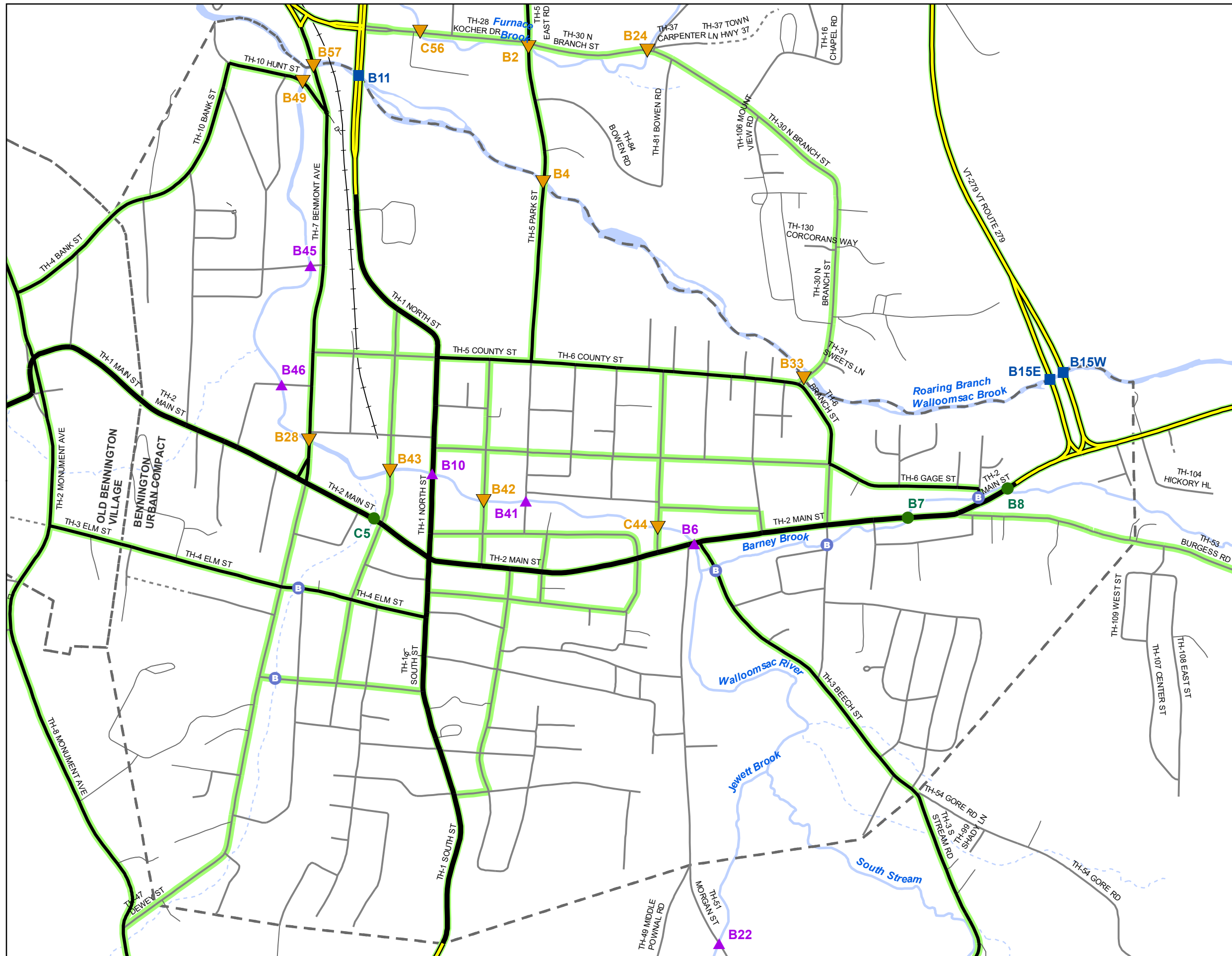
\* Points are from local town bridge and culvert inventories. Some points may overlap where VTrans has also conducted an inventory on the Town highway.  
Data source: VOB/CIT aka VTCulverts

Produced by:  
Mapping Section  
Division of Policy, Planning and  
Intermodal Development  
Vermont Agency of Transportation  
April 2022



**BENNINGTON**  
COUNTY-TOWN CODE: 0202-0  
BENNINGTON COUNTY  
DISTRICT #1  
District Long Name: Bennington District  
VTrans Four Region: Southwest

This map was funded in part through grants from the Federal Highway Administration, U.S. Department of Transportation. The representation of the authors expressed herein do not necessarily state or reflect those of the U. S. Department of Transportation.

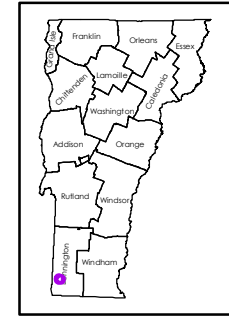


Scale: 1:12,500



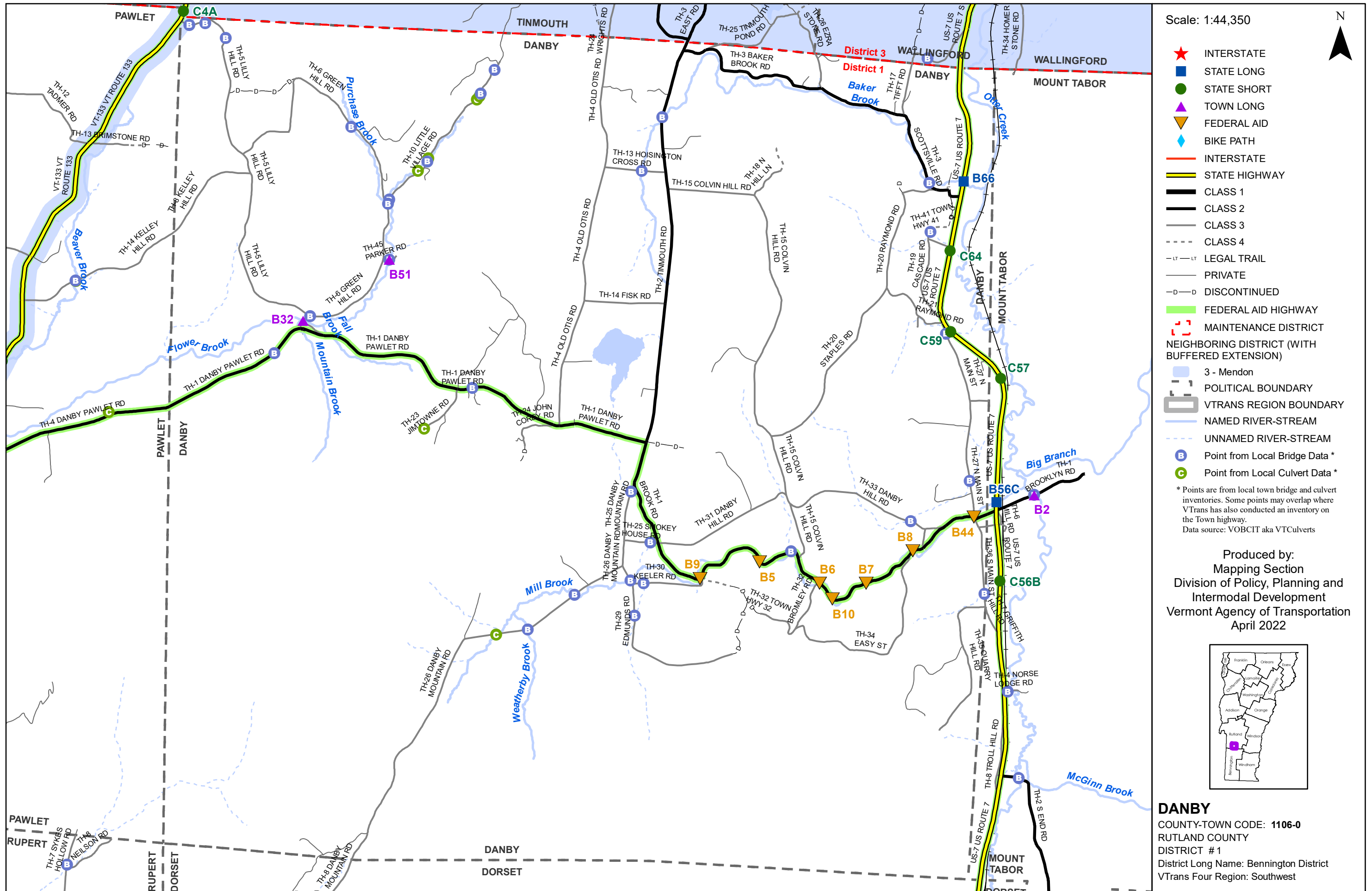
- ★ INTERSTATE
  - STATE LONG
  - STATE SHORT
  - ▲ TOWN LONG
  - ▼ FEDERAL AID
  - ◆ BIKE PATH
  - INTERSTATE
  - STATE HIGHWAY
  - CLASS 1
  - CLASS 2
  - CLASS 3
  - CLASS 4
  - - - LEGAL TRAIL
  - PRIVATE
  - - - DISCONTINUED
  - FEDERAL AID HIGHWAY
  - MAINTENANCE DISTRICT
  - POLITICAL BOUNDARY
  - VTRANS REGION BOUNDARY
  - NAMED RIVER-STREAM
  - - - UNNAMED RIVER-STREAM
  - B Point from Local Bridge Data \*
  - C Point from Local Culvert Data \*
- \* Points are from local town bridge and culvert inventories. Some points may overlap where VTrans has also conducted an inventory on the Town highway.  
Data source: VOB/CIT aka VTCulverts

Produced by:  
Mapping Section  
Division of Policy, Planning and  
Intermodal Development  
Vermont Agency of Transportation  
April 2022



**BENNINGTON U.C.**  
COUNTY-TOWN CODE: 0202-3  
BENNINGTON COUNTY  
DISTRICT # 1  
District Long Name: Bennington District  
VTrans Four Region: Southwest

This map was funded in part through grants from the Federal Highway Administration, U.S. Department of Transportation. The representation of the authors expressed herein do not necessarily state or reflect those of the U. S. Department of Transportation.



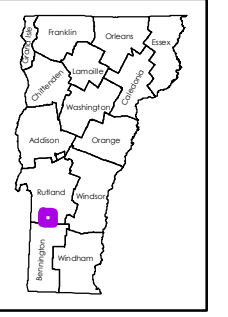
Scale: 1:44,350



- ★ INTERSTATE
- STATE LONG
- STATE SHORT
- ▲ TOWN LONG
- ▼ FEDERAL AID
- ◆ BIKE PATH
- INTERSTATE
- STATE HIGHWAY
- CLASS 1
- CLASS 2
- CLASS 3
- CLASS 4
- - - LEGAL TRAIL
- - - PRIVATE
- - - DISCONTINUED
- FEDERAL AID HIGHWAY
- MAINTENANCE DISTRICT
- NEIGHBORING DISTRICT (WITH BUFFERED EXTENSION)
- 3 - Mendon
- POLITICAL BOUNDARY
- VTRANS REGION BOUNDARY
- NAMED RIVER-STREAM
- UNNAMED RIVER-STREAM
- B Point from Local Bridge Data \*
- C Point from Local Culvert Data \*

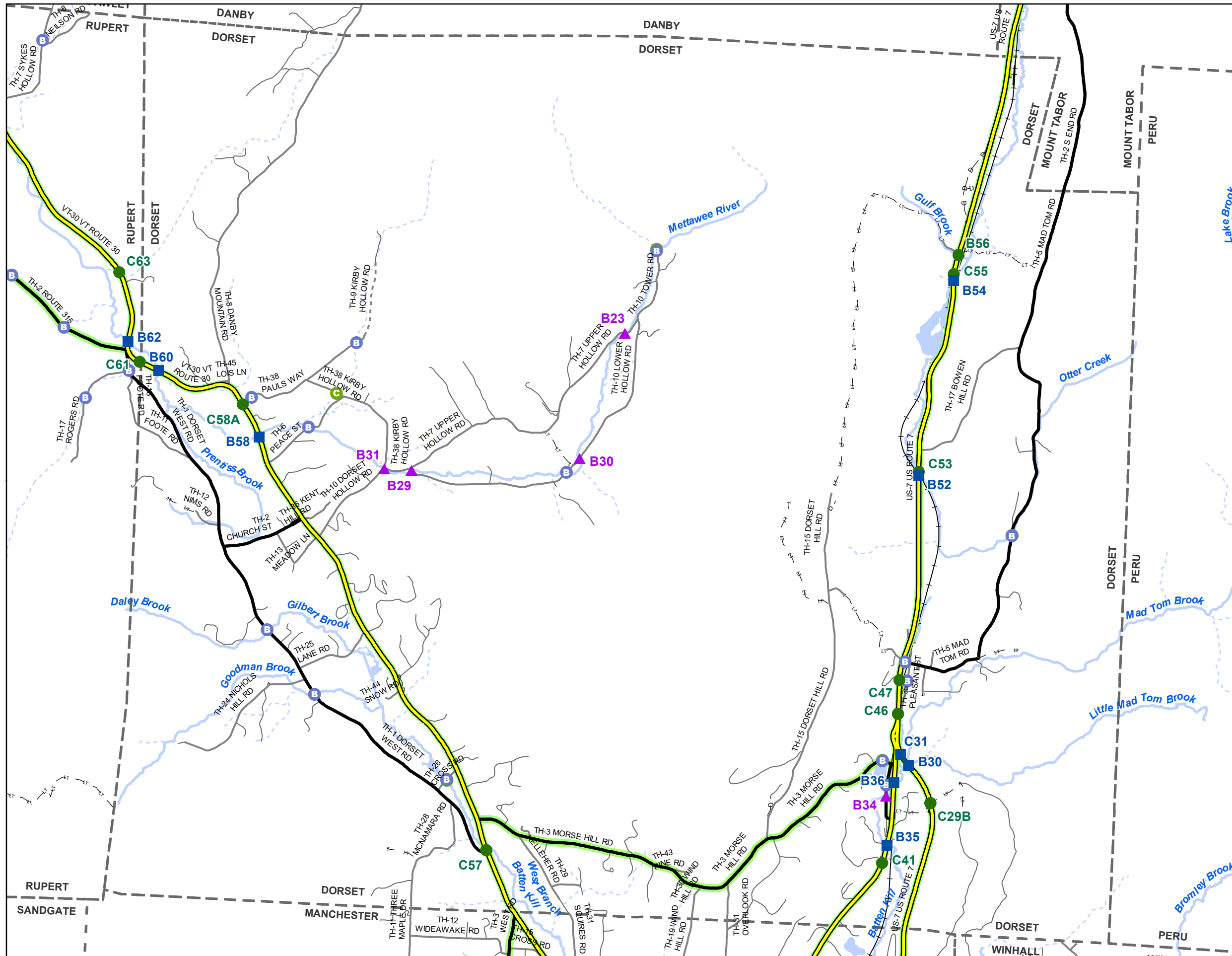
\* Points are from local town bridge and culvert inventories. Some points may overlap where VTrans has also conducted an inventory on the Town highway.  
Data source: VOBCIT aka VTCulverts

Produced by:  
Mapping Section  
Division of Policy, Planning and  
Intermodal Development  
Vermont Agency of Transportation  
April 2022



**DANBY**  
COUNTY-TOWN CODE: 1106-0  
RUTLAND COUNTY  
DISTRICT #1  
District Long Name: Bennington District  
VTrans Four Region: Southwest

This map was funded in part through grants from the Federal Highway Administration, U.S. Department of Transportation. The representation of the authors expressed herein do not necessarily state or reflect those of the U. S. Department of Transportation.



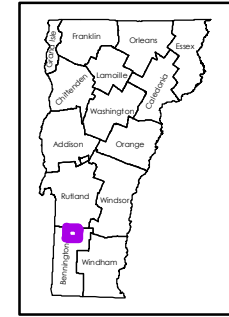
Scale: 1:44,930

N

- ★ INTERSTATE
- STATE LONG
- STATE SHORT
- ▲ TOWN LONG
- ▼ FEDERAL AID
- ◆ BIKE PATH
- INTERSTATE
- STATE HIGHWAY
- CLASS 1
- CLASS 2
- CLASS 3
- CLASS 4
- - - CLASS 4
- - - LEGAL TRAIL
- PRIVATE
- - - DISCONTINUED
- FEDERAL AID HIGHWAY
- [ ] MAINTENANCE DISTRICT
- [ ] POLITICAL BOUNDARY
- [ ] VTRANS REGION BOUNDARY
- NAMED RIVER-STREAM
- - - UNNAMED RIVER-STREAM
- B Point from Local Bridge Data \*
- C Point from Local Culvert Data \*

\* Points are from local town bridge and culvert inventories. Some points may overlap where VTrans has also conducted an inventory on the Town highway.  
Data source: VOB/CIT aka VT/Culverts

Produced by:  
Mapping Section  
Division of Policy, Planning and  
Intermodal Development  
Vermont Agency of Transportation  
April 2022



**DORSET**  
COUNTY-TOWN CODE: 0203-0  
BENNINGTON COUNTY  
DISTRICT #1  
District Long Name: Bennington District  
VTrans Four Region: Southwest

This map was funded in part through grants from the Federal Highway Administration, U.S. Department of Transportation. The representation of the authors expressed herein do not necessarily state or reflect those of the U. S. Department of Transportation.

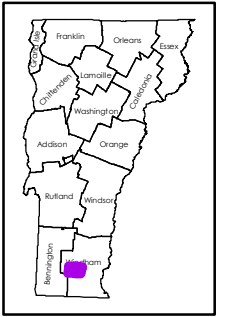
Scale: 1:43,570

N

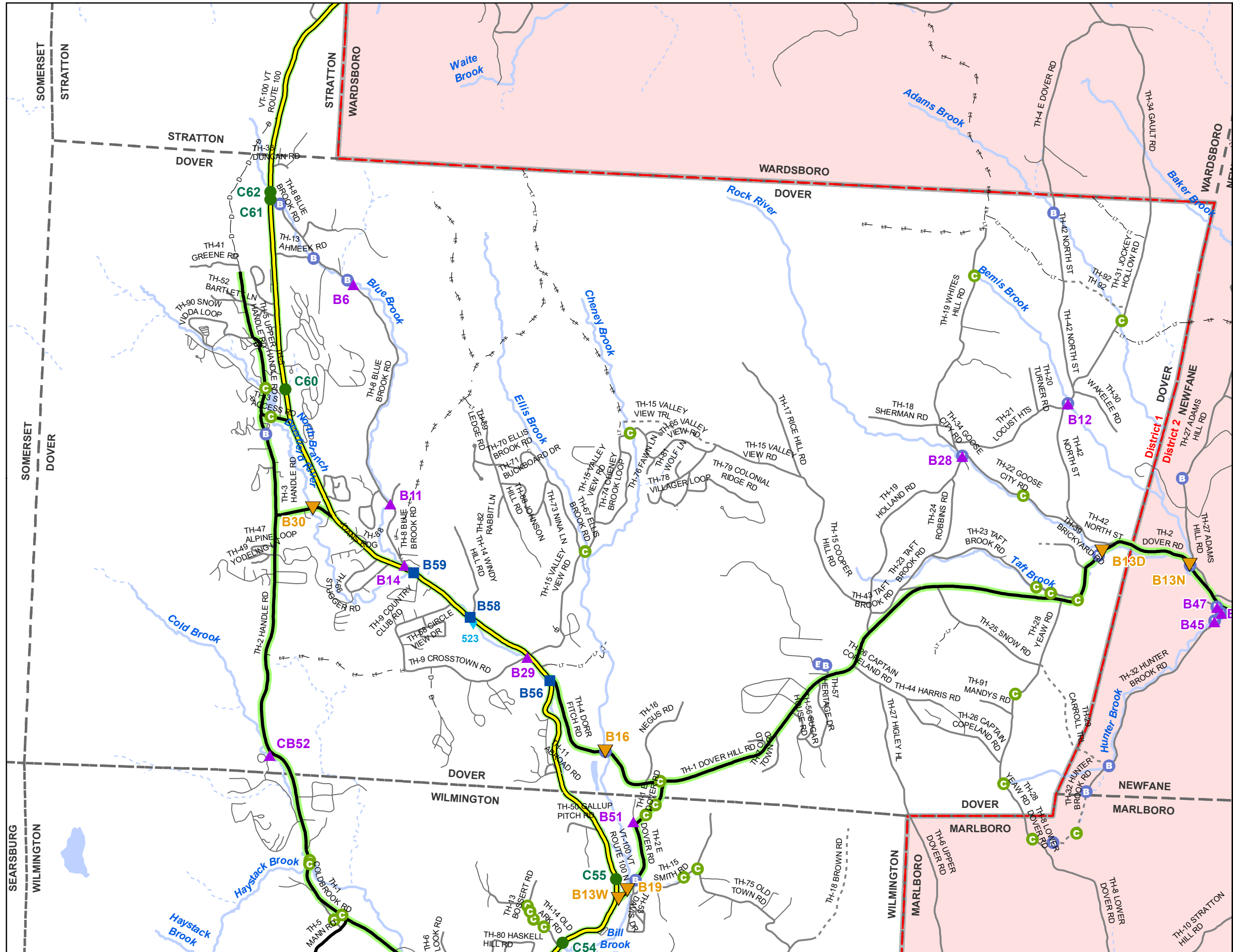
- ★ INTERSTATE
- STATE LONG
- STATE SHORT
- ▲ TOWN LONG
- ▼ FEDERAL AID
- ◆ BIKE PATH
- INTERSTATE
- STATE HIGHWAY
- CLASS 1
- CLASS 2
- CLASS 3
- - - CLASS 4
- - - - LEGAL TRAIL
- PRIVATE
- - - - DISCONTINUED
- FEDERAL AID HIGHWAY
- [ ] MAINTENANCE DISTRICT
- [ ] NEIGHBORING DISTRICT (WITH BUFFERED EXTENSION)
- [ ] 2 - Dummerston
- [ ] POLITICAL BOUNDARY
- [ ] VTRANS REGION BOUNDARY
- NAMED RIVER-STREAM
- - - UNNAMED RIVER-STREAM
- B Point from Local Bridge Data \*
- C Point from Local Culvert Data \*

\* Points are from local town bridge and culvert inventories. Some points may overlap where VTrans has also conducted an inventory on the Town highway.  
Data source: VOB/CIT aka VTCulverts

Produced by:  
Mapping Section  
Division of Policy, Planning and  
Intermodal Development  
Vermont Agency of Transportation  
April 2022

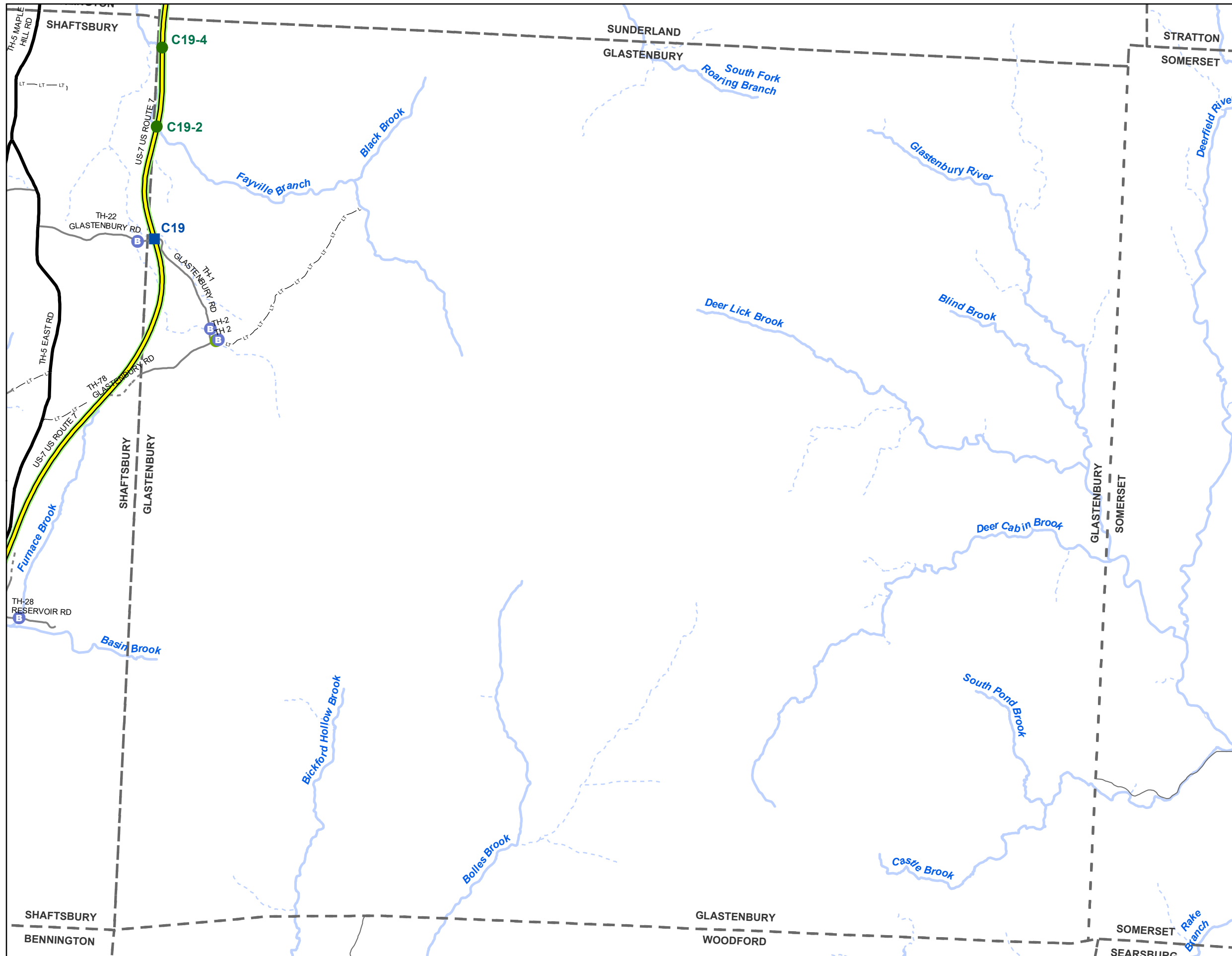


**DOVER**  
COUNTY-TOWN CODE: 1304-0  
WINDHAM COUNTY  
DISTRICT #1  
District Long Name: Bennington District  
VTrans Four Region: Southwest



This map was funded in part through grants from the Federal Highway Administration, U.S. Department of Transportation. The representation of the authors expressed herein do not necessarily state or reflect those of the U. S. Department of Transportation.





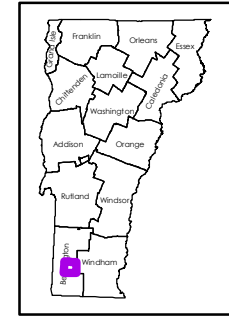
Scale: 1:43,350

N

- ★ INTERSTATE
- STATE LONG
- STATE SHORT
- ▲ TOWN LONG
- ▼ FEDERAL AID
- ◆ BIKE PATH
- INTERSTATE
- STATE HIGHWAY
- CLASS 1
- CLASS 2
- CLASS 3
- CLASS 4
- - - CLASS 4
- - - LEGAL TRAIL
- PRIVATE
- - - DISCONTINUED
- FEDERAL AID HIGHWAY
- - - MAINTENANCE DISTRICT
- - - POLITICAL BOUNDARY
- VTRANS REGION BOUNDARY
- NAMED RIVER-STREAM
- - - UNNAMED RIVER-STREAM
- B Point from Local Bridge Data \*
- C Point from Local Culvert Data \*

\* Points are from local town bridge and culvert inventories. Some points may overlap where VTrans has also conducted an inventory on the Town highway.  
Data source: VOBCIT aka VTCulverts

Produced by:  
Mapping Section  
Division of Policy, Planning and  
Intermodal Development  
Vermont Agency of Transportation  
April 2022



**GLASTENBURY**  
COUNTY-TOWN CODE: 0204-0  
BENNINGTON COUNTY  
DISTRICT # 1  
District Long Name: Bennington District  
VTrans Four Region: Southwest

This map was funded in part through grants from the Federal Highway Administration, U.S. Department of Transportation. The representation of the authors expressed herein do not necessarily state or reflect those of the U. S. Department of Transportation.



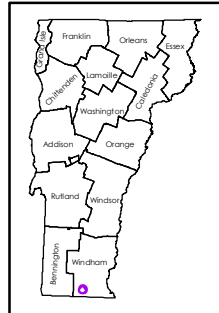
Scale: 1:8,210

N

- ★ INTERSTATE
- STATE LONG
- STATE SHORT
- ▲ TOWN LONG
- ▼ FEDERAL AID
- ◆ BIKE PATH
- INTERSTATE
- STATE HIGHWAY
- CLASS 1
- CLASS 2
- CLASS 3
- CLASS 4
- - - CLASS 4
- - - LEGAL TRAIL
- PRIVATE
- - - DISCONTINUED
- FEDERAL AID HIGHWAY
- MAINTENANCE DISTRICT
- POLITICAL BOUNDARY
- VTRANS REGION BOUNDARY
- NAMED RIVER-STREAM
- - - UNNAMED RIVER-STREAM
- B Point from Local Bridge Data \*
- C Point from Local Culvert Data \*

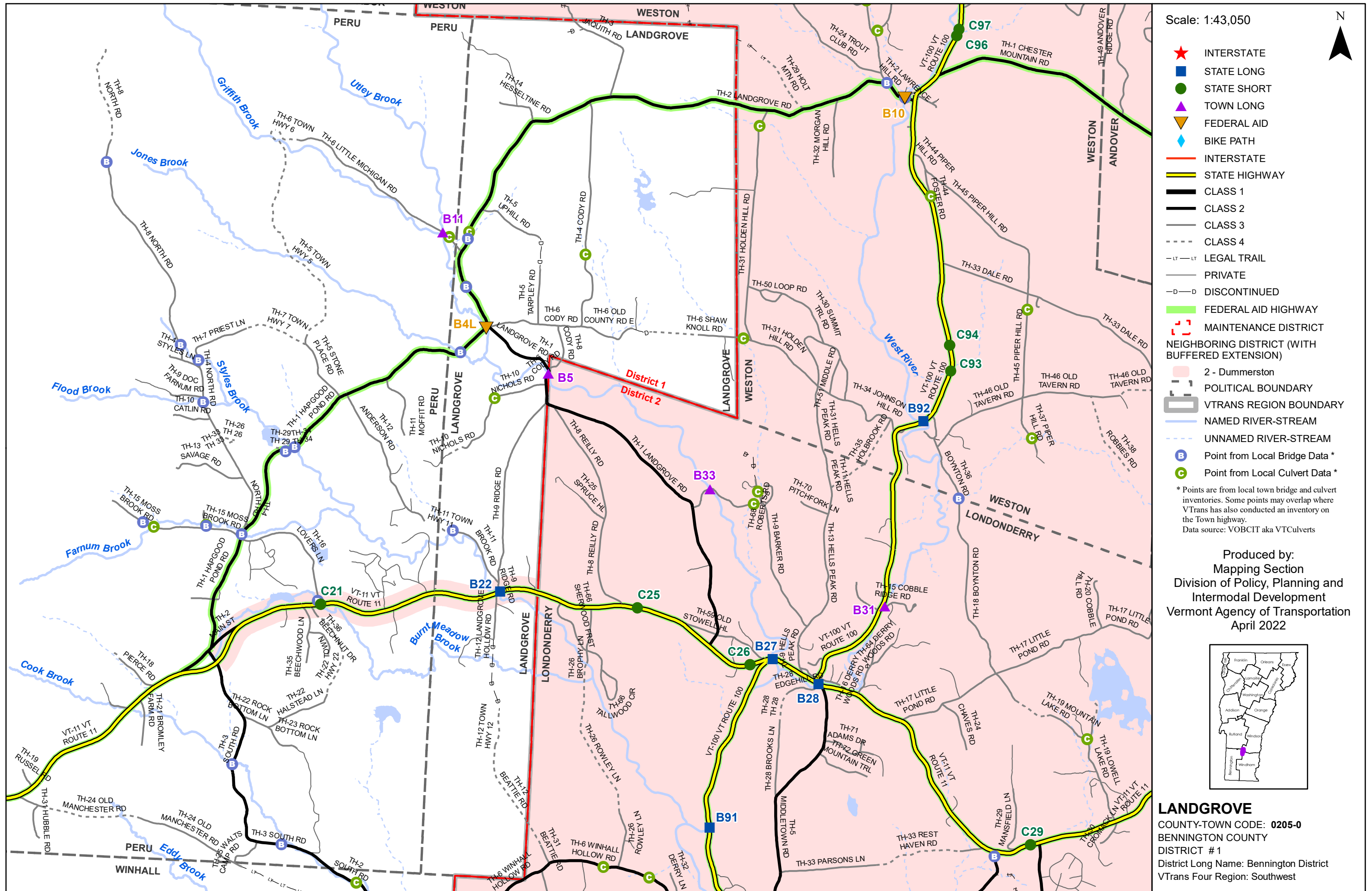
\* Points are from local town bridge and culvert inventories. Some points may overlap where VTrans has also conducted an inventory on the Town highway.  
Data source: VOBCIT aka VTCulverts

Produced by:  
Mapping Section  
Division of Policy, Planning and  
Intermodal Development  
Vermont Agency of Transportation  
April 2022



**JACKSONVILLE VILLAGE**  
COUNTY-TOWN CODE: 1321-1  
WINDHAM COUNTY  
DISTRICT # 1  
District Long Name: Bennington District  
VTrans Four Region: Southwest

This map was funded in part through grants from the Federal Highway Administration, U.S. Department of Transportation. The representation of the authors expressed herein do not necessarily state or reflect those of the U. S. Department of Transportation.



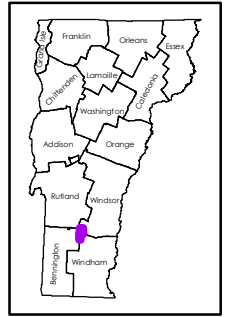
Scale: 1:43,050



- ★ INTERSTATE
- STATE LONG
- STATE SHORT
- ▲ TOWN LONG
- ▼ FEDERAL AID
- ◆ BIKE PATH
- INTERSTATE
- STATE HIGHWAY
- CLASS 1
- CLASS 2
- CLASS 3
- CLASS 4
- - - CLASS 4
- - - LEGAL TRAIL
- PRIVATE
- - - DISCONTINUED
- FEDERAL AID HIGHWAY
- [ ] MAINTENANCE DISTRICT
- NEIGHBORING DISTRICT (WITH BUFFERED EXTENSION)
- 2 - Dummerston
- [ ] POLITICAL BOUNDARY
- [ ] VTRANS REGION BOUNDARY
- NAMED RIVER-STREAM
- - - UNNAMED RIVER-STREAM
- B Point from Local Bridge Data \*
- C Point from Local Culvert Data \*

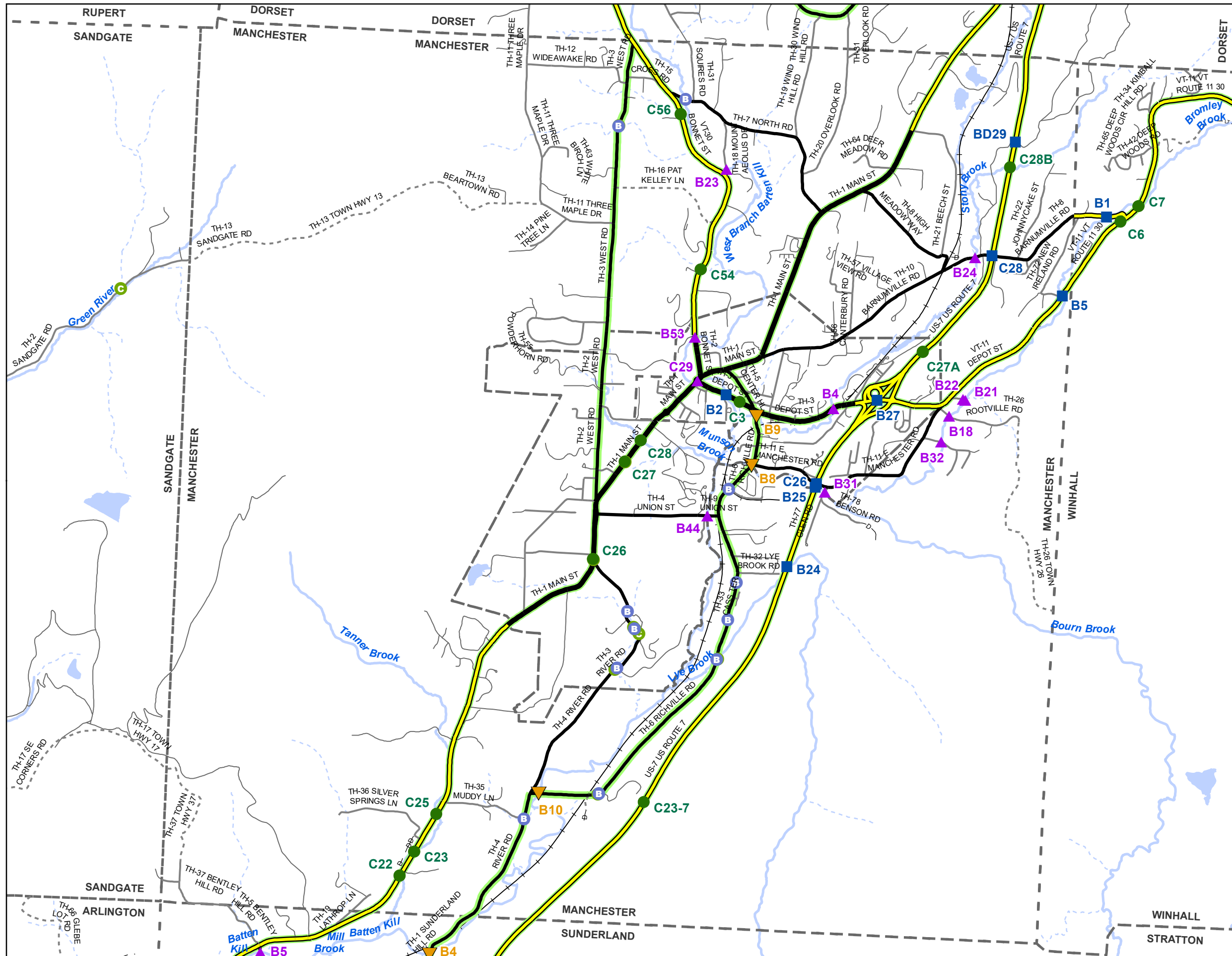
\* Points are from local town bridge and culvert inventories. Some points may overlap where VTrans has also conducted an inventory on the Town highway.  
Data source: VOB/CIT aka VTCulverts

Produced by:  
Mapping Section  
Division of Policy, Planning and  
Intermodal Development  
Vermont Agency of Transportation  
April 2022



**LANDGROVE**  
COUNTY-TOWN CODE: 0205-0  
BENNINGTON COUNTY  
DISTRICT # 1  
District Long Name: Bennington District  
VTrans Four Region: Southwest

This map was funded in part through grants from the Federal Highway Administration, U.S. Department of Transportation. The representation of the authors expressed herein do not necessarily state or reflect those of the U. S. Department of Transportation.



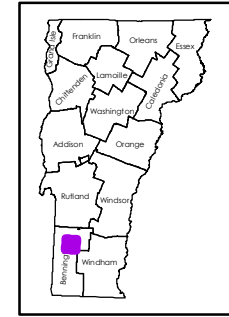
Scale: 1:44,450

N

- ★ INTERSTATE
- STATE LONG
- STATE SHORT
- ▲ TOWN LONG
- ▼ FEDERAL AID
- ◆ BIKE PATH
- INTERSTATE
- STATE HIGHWAY
- CLASS 1
- CLASS 2
- CLASS 3
- CLASS 4
- - - CLASS 4
- - - LEGAL TRAIL
- PRIVATE
- - - DISCONTINUED
- FEDERAL AID HIGHWAY
- [ ] MAINTENANCE DISTRICT
- [ ] POLITICAL BOUNDARY
- [ ] VTRANS REGION BOUNDARY
- NAMED RIVER-STREAM
- - - UNNAMED RIVER-STREAM
- B Point from Local Bridge Data \*
- C Point from Local Culvert Data \*

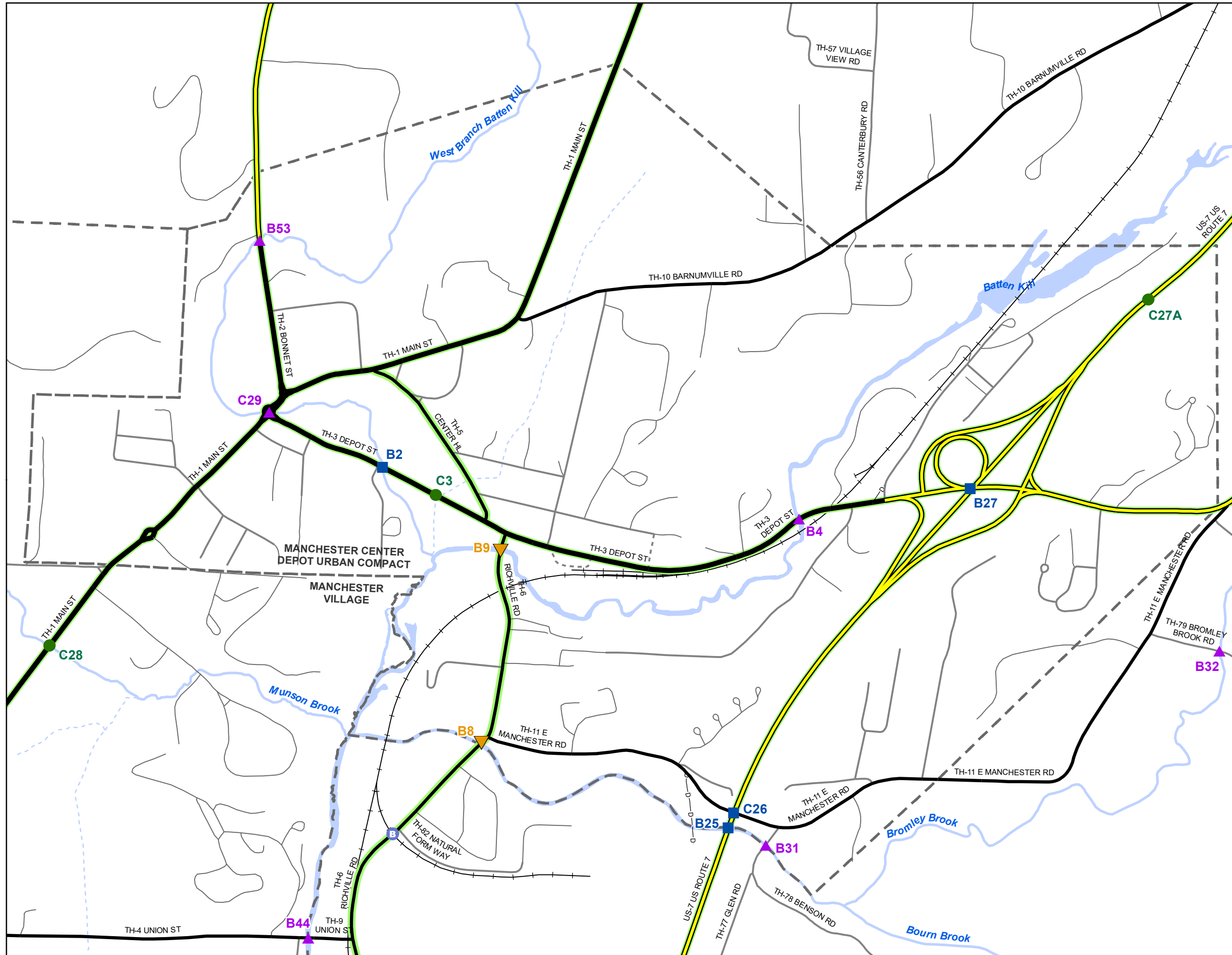
\* Points are from local town bridge and culvert inventories. Some points may overlap where VTrans has also conducted an inventory on the Town highway.  
Data source: VOBCT aka VTCulverts

Produced by:  
Mapping Section  
Division of Policy, Planning and  
Intermodal Development  
Vermont Agency of Transportation  
April 2022



**MANCHESTER**  
COUNTY-TOWN CODE: 0206-0  
BENNINGTON COUNTY  
DISTRICT #1  
District Long Name: Bennington District  
VTrans Four Region: Southwest

This map was funded in part through grants from the Federal Highway Administration, U.S. Department of Transportation. The representation of the authors expressed herein do not necessarily state or reflect those of the U. S. Department of Transportation.

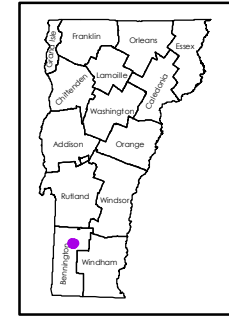


Scale: 1:11,410

- INTERSTATE
- STATE LONG
- STATE SHORT
- TOWN LONG
- FEDERAL AID
- BIKE PATH
- INTERSTATE
- STATE HIGHWAY
- CLASS 1
- CLASS 2
- CLASS 3
- CLASS 4
- LEGAL TRAIL
- PRIVATE
- DISCONTINUED
- FEDERAL AID HIGHWAY
- MAINTENANCE DISTRICT
- POLITICAL BOUNDARY
- VTRANS REGION BOUNDARY
- NAMED RIVER-STREAM
- UNNAMED RIVER-STREAM
- Point from Local Bridge Data \*
- Point from Local Culvert Data \*

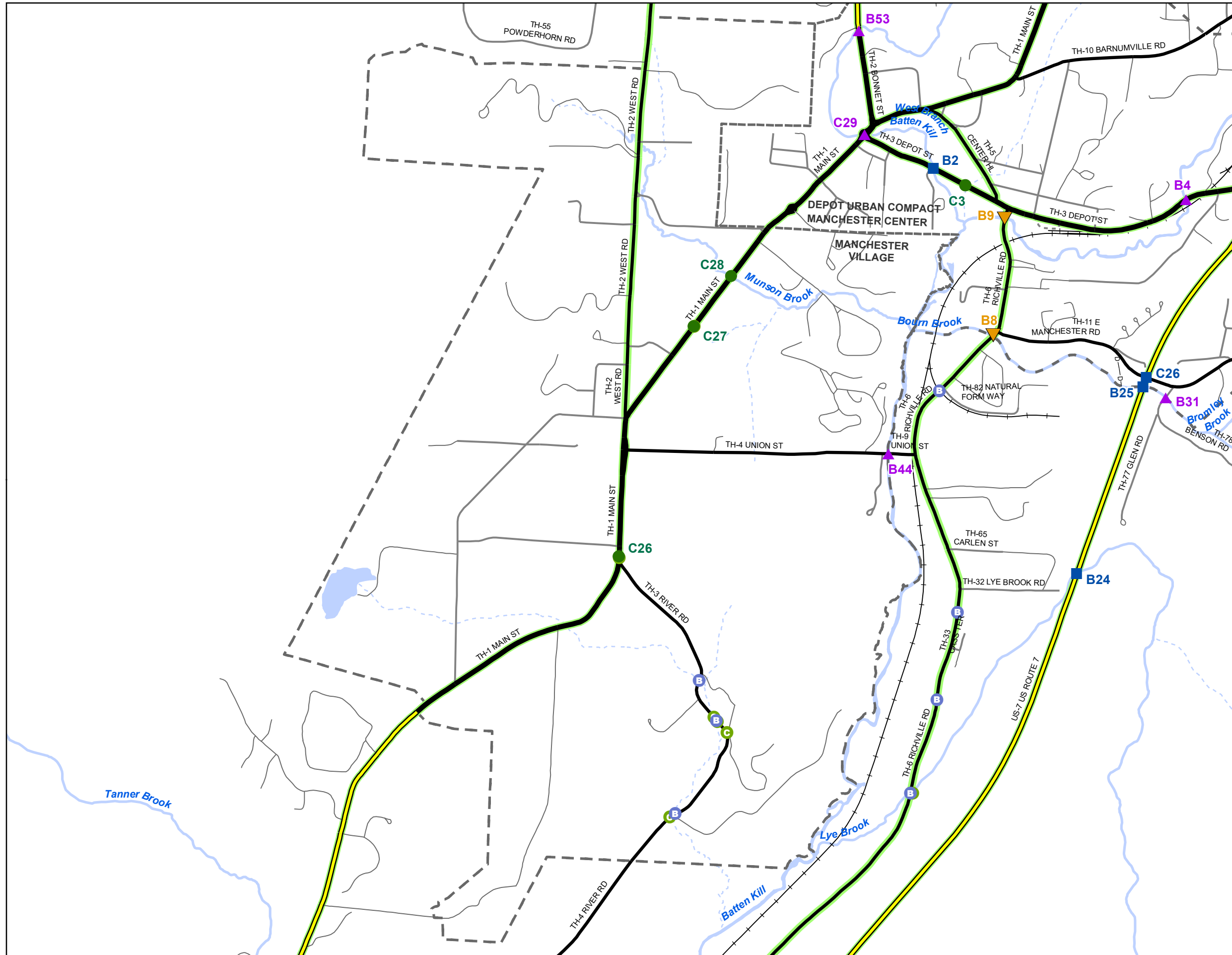
\* Points are from local town bridge and culvert inventories. Some points may overlap where VTrans has also conducted an inventory on the Town highway.  
Data source: VOB/CIT aka VTCulverts

Produced by:  
Mapping Section  
Division of Policy, Planning and  
Intermodal Development  
Vermont Agency of Transportation  
April 2022



**MANCHESTER CENTER DEPOT U.C.**  
 COUNTY-TOWN CODE: 0206-2  
 BENNINGTON COUNTY  
 DISTRICT #1  
 District Long Name: Bennington District  
 VTrans Four Region: Southwest

This map was funded in part through grants from the Federal Highway Administration, U.S. Department of Transportation. The representation of the authors expressed herein do not necessarily state or reflect those of the U. S. Department of Transportation.



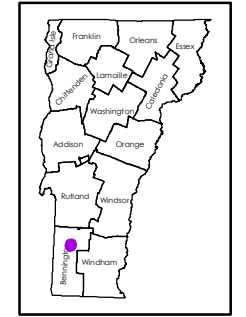
Scale: 1:18,810



- ★ INTERSTATE
- STATE LONG
- STATE SHORT
- ▲ TOWN LONG
- ▼ FEDERAL AID
- ◆ BIKE PATH
- INTERSTATE
- STATE HIGHWAY
- CLASS 1
- CLASS 2
- CLASS 3
- - - CLASS 4
- - - - - LEGAL TRAIL
- PRIVATE
- - - - - DISCONTINUED
- FEDERAL AID HIGHWAY
- MAINTENANCE DISTRICT
- POLITICAL BOUNDARY
- VTRANS REGION BOUNDARY
- NAMED RIVER-STREAM
- - - UNNAMED RIVER-STREAM
- B Point from Local Bridge Data \*
- C Point from Local Culvert Data \*

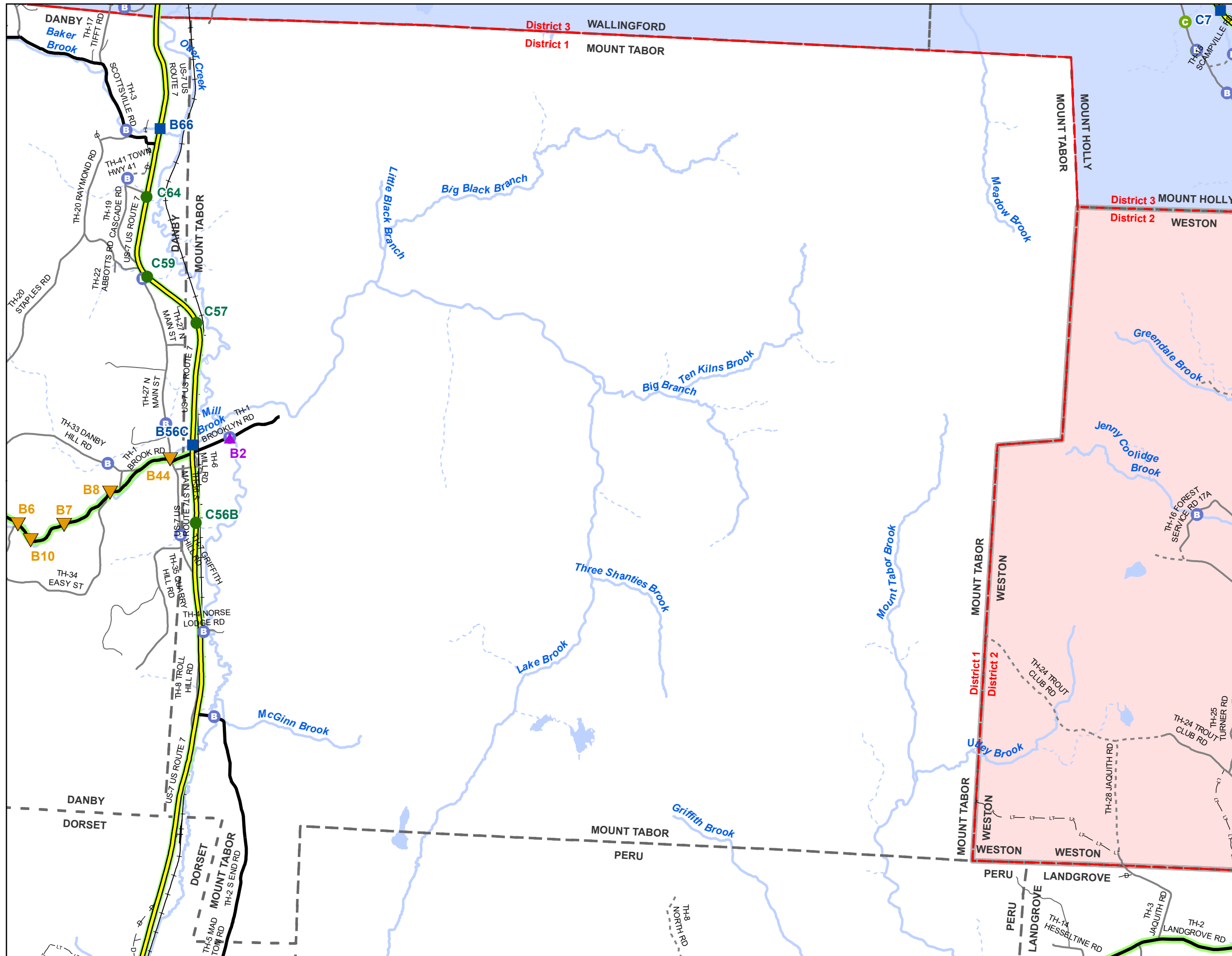
\* Points are from local town bridge and culvert inventories. Some points may overlap where VTrans has also conducted an inventory on the Town highway.  
Data source: VOBCIT aka VTCulverts

Produced by:  
Mapping Section  
Division of Policy, Planning and  
Intermodal Development  
Vermont Agency of Transportation  
April 2022



**MANCHESTER VILLAGE**  
COUNTY-TOWN CODE: 0206-1  
BENNINGTON COUNTY  
DISTRICT # 1  
District Long Name: Bennington District  
VTrans Four Region: Southwest

This map was funded in part through grants from the Federal Highway Administration, U.S. Department of Transportation. The representation of the authors expressed herein do not necessarily state or reflect those of the U. S. Department of Transportation.

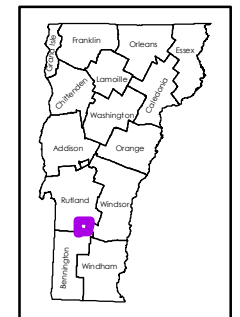


Scale: 1:48,290

- ★ INTERSTATE
- STATE LONG
- STATE SHORT
- ▲ TOWN LONG
- ▼ FEDERAL AID
- ◆ BIKE PATH
- INTERSTATE
- STATE HIGHWAY
- CLASS 1
- CLASS 2
- CLASS 3
- CLASS 4
- - - - LEGAL TRAIL
- PRIVATE
- - - - DISCONTINUED
- FEDERAL AID HIGHWAY
- MAINTENANCE DISTRICT
- NEIGHBORING DISTRICT (WITH BUFFERED EXTENSION)
- 2 - Dummerston
- 3 - Mendon
- POLITICAL BOUNDARY
- VTRANS REGION BOUNDARY
- NAMED RIVER-STREAM
- UNNAMED RIVER-STREAM
- Point from Local Bridge Data \*
- Point from Local Culvert Data \*

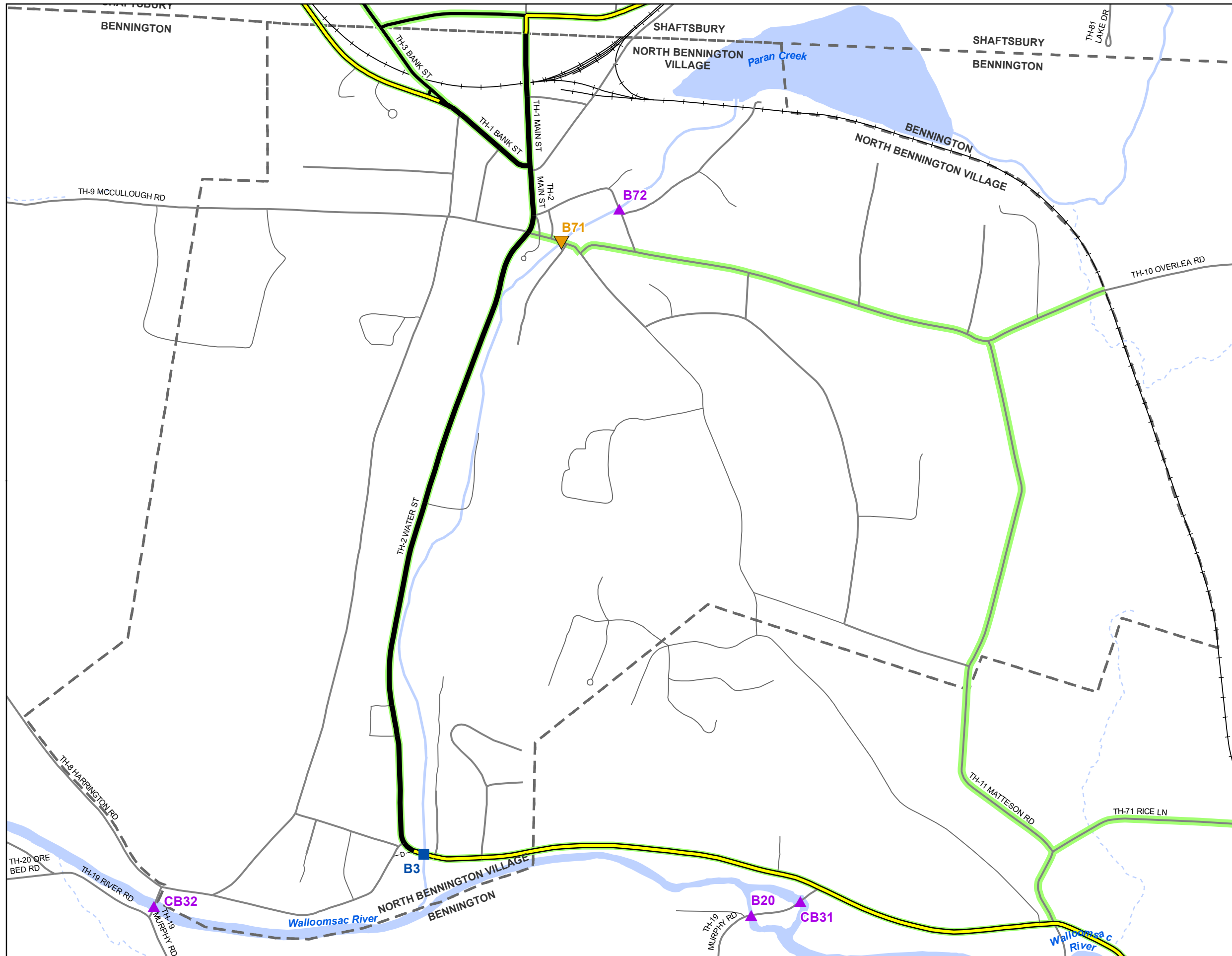
\* Points are from local town bridge and culvert inventories. Some points may overlap where VTrans has also conducted an inventory on the Town highway.  
Data source: VOBCIT aka VTCulverts

Produced by:  
Mapping Section  
Division of Policy, Planning and  
Intermodal Development  
Vermont Agency of Transportation  
April 2022



**MOUNT TABOR**  
COUNTY-TOWN CODE: 1113-0  
RUTLAND COUNTY  
DISTRICT #1  
District Long Name: Bennington District  
VTrans Four Region: Southwest

This map was funded in part through grants from the Federal Highway Administration, U.S. Department of Transportation. The representation of the authors expressed herein do not necessarily state or reflect those of the U. S. Department of Transportation.



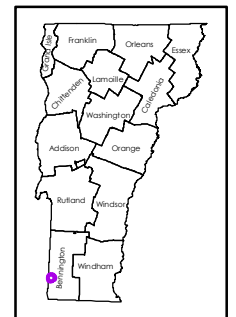
Scale: 1:10,020

N

- ★ INTERSTATE
- STATE LONG
- STATE SHORT
- ▲ TOWN LONG
- ▼ FEDERAL AID
- ◆ BIKE PATH
- INTERSTATE
- STATE HIGHWAY
- CLASS 1
- CLASS 2
- CLASS 3
- CLASS 4
- - - CLASS 4
- - - LEGAL TRAIL
- PRIVATE
- - - DISCONTINUED
- FEDERAL AID HIGHWAY
- [ ] MAINTENANCE DISTRICT
- [ ] POLITICAL BOUNDARY
- [ ] VTRANS REGION BOUNDARY
- B Point from Local Bridge Data \*
- C Point from Local Culvert Data \*

\* Points are from local town bridge and culvert inventories. Some points may overlap where VTrans has also conducted an inventory on the Town highway.  
Data source: VOBCIT aka VTCulverts

Produced by:  
Mapping Section  
Division of Policy, Planning and  
Intermodal Development  
Vermont Agency of Transportation  
April 2022

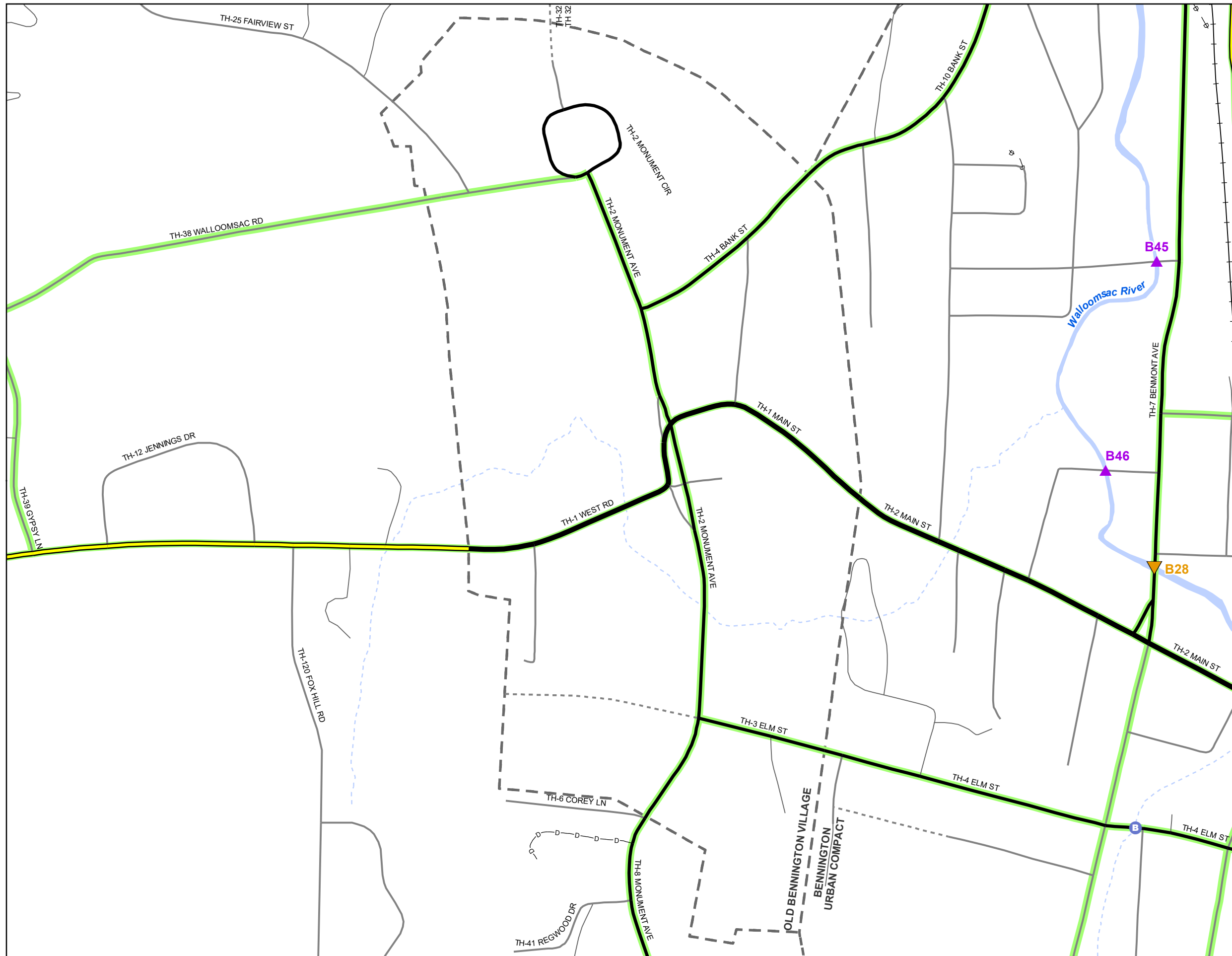


### NORTH BENNINGTON VILLAGE

COUNTY-TOWN CODE: 0202-1  
BENNINGTON COUNTY  
DISTRICT # 1  
District Long Name: Bennington District  
VTrans Four Region: Southwest

This map was funded in part through grants from the Federal Highway Administration, U.S. Department of Transportation. The representation of the authors expressed herein do not necessarily state or reflect those of the U. S. Department of Transportation.





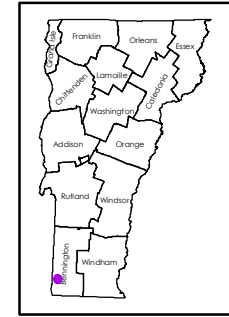
Scale: 1:7,120

N

- ★ INTERSTATE
- STATE LONG
- STATE SHORT
- ▲ TOWN LONG
- ▼ FEDERAL AID
- ◆ BIKE PATH
- INTERSTATE
- STATE HIGHWAY
- CLASS 1
- CLASS 2
- CLASS 3
- CLASS 4
- - - LEGAL TRAIL
- PRIVATE
- - - DISCONTINUED
- FEDERAL AID HIGHWAY
- MAINTENANCE DISTRICT
- POLITICAL BOUNDARY
- VTRANS REGION BOUNDARY
- NAMED RIVER-STREAM
- - - UNNAMED RIVER-STREAM
- B Point from Local Bridge Data \*
- C Point from Local Culvert Data \*

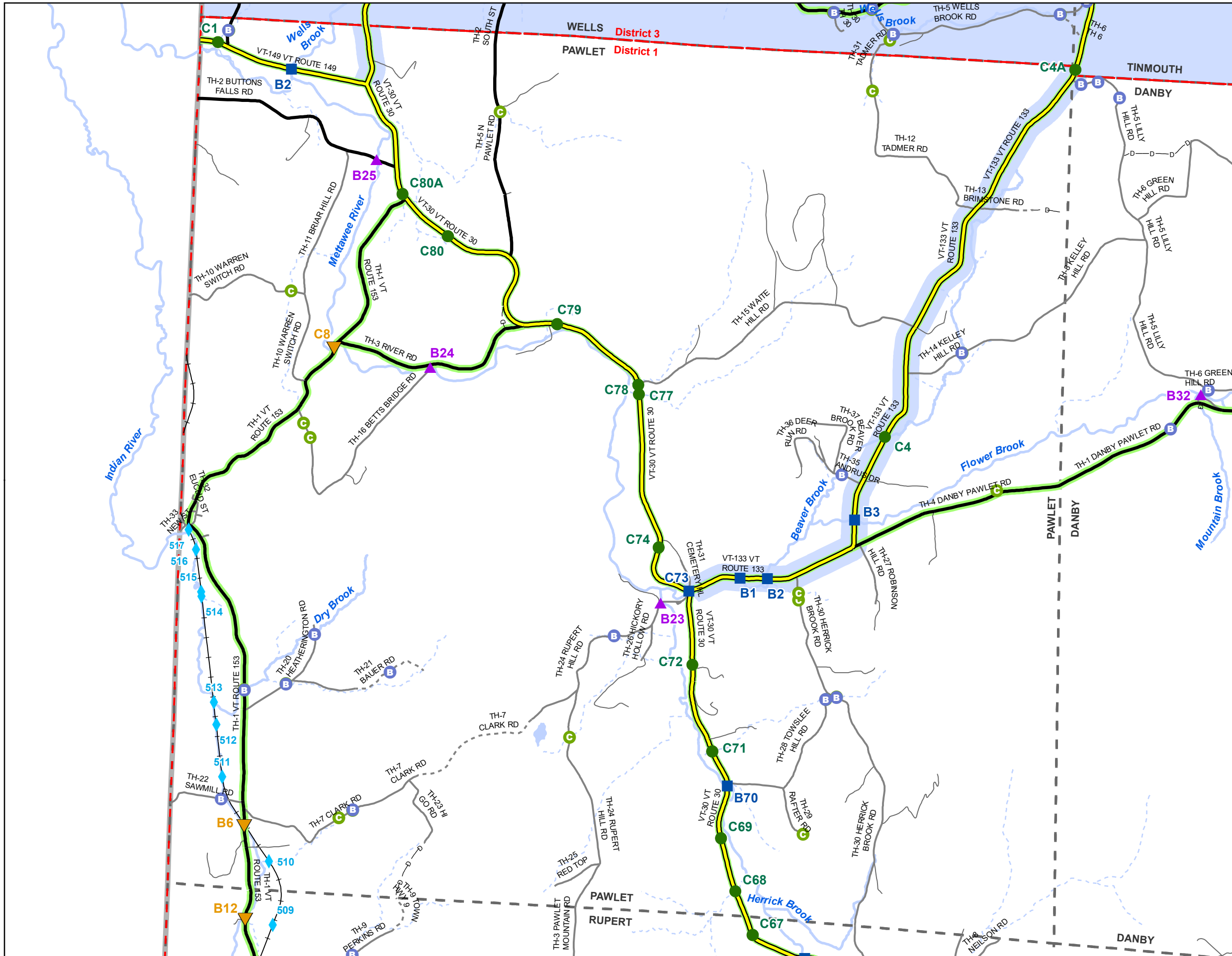
\* Points are from local town bridge and culvert inventories. Some points may overlap where VTrans has also conducted an inventory on the Town highway.  
Data source: VOBCT aka VTCulverts

Produced by:  
Mapping Section  
Division of Policy, Planning and  
Intermodal Development  
Vermont Agency of Transportation  
April 2022



**OLD BENNINGTON VILLAGE**  
COUNTY-TOWN CODE: 0202-2  
BENNINGTON COUNTY  
DISTRICT # 1  
District Long Name: Bennington District  
VTrans Four Region: Southwest

This map was funded in part through grants from the Federal Highway Administration, U.S. Department of Transportation. The representation of the authors expressed herein do not necessarily state or reflect those of the U. S. Department of Transportation.



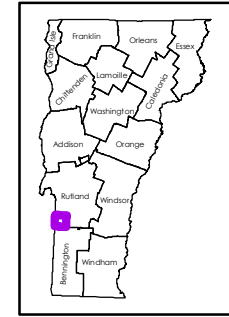
Scale: 1:45,360

N

- ★ INTERSTATE
- STATE LONG
- STATE SHORT
- ▲ TOWN LONG
- ▼ FEDERAL AID
- ◆ BIKE PATH
- INTERSTATE
- STATE HIGHWAY
- CLASS 1
- CLASS 2
- CLASS 3
- CLASS 4
- - - LEGAL TRAIL
- PRIVATE
- - - DISCONTINUED
- FEDERAL AID HIGHWAY
- MAINTENANCE DISTRICT
- NEIGHBORING DISTRICT (WITH BUFFERED EXTENSION)
- 3 - Mendon
- POLITICAL BOUNDARY
- VTRANS REGION BOUNDARY
- NAMED RIVER-STREAM
- UNNAMED RIVER-STREAM
- Point from Local Bridge Data \*
- Point from Local Culvert Data \*

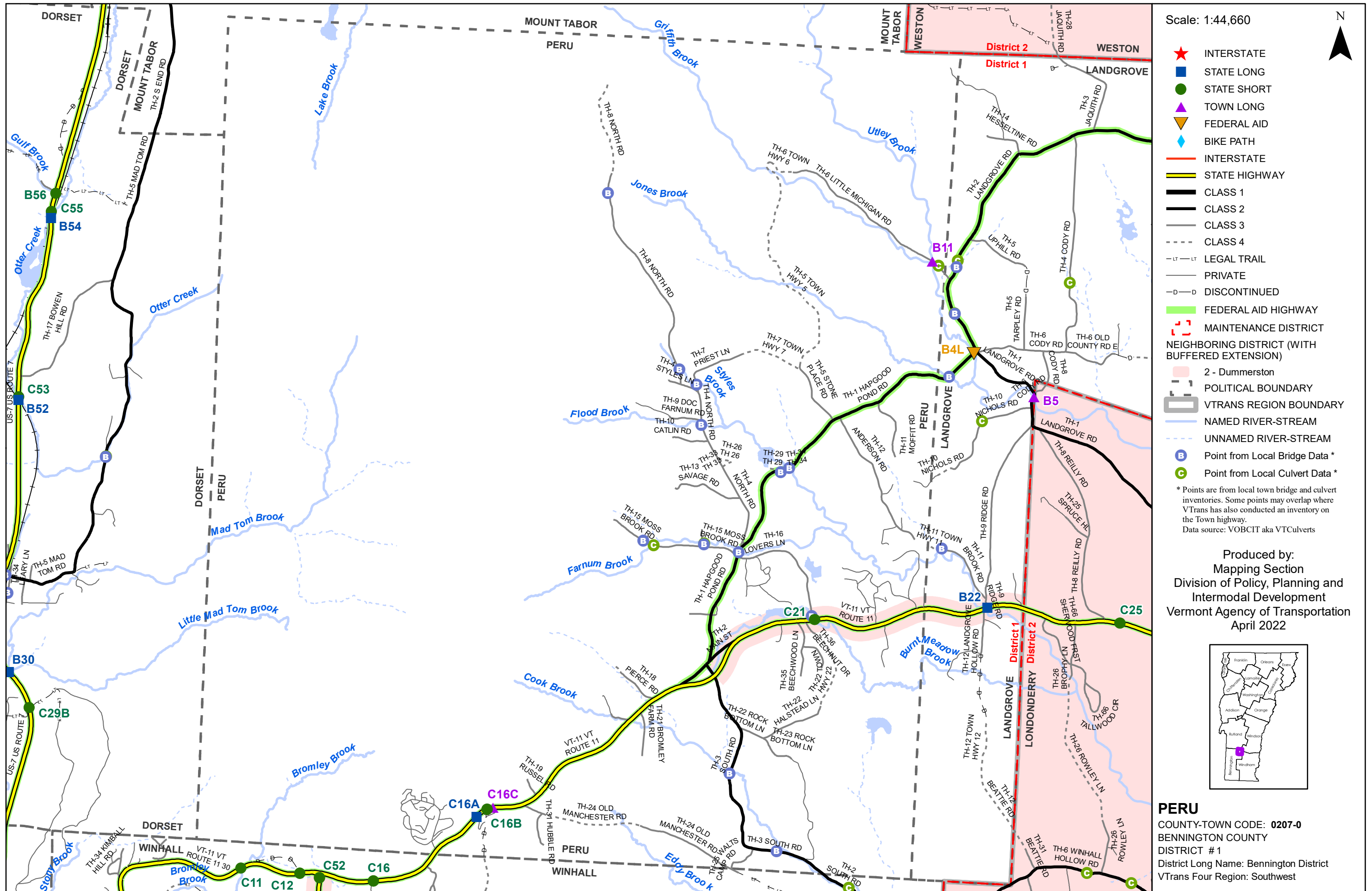
\* Points are from local town bridge and culvert inventories. Some points may overlap where VTrans has also conducted an inventory on the Town highway.  
Data source: VOB/CIT aka VTCulverts

Produced by:  
Mapping Section  
Division of Policy, Planning and  
Intermodal Development  
Vermont Agency of Transportation  
April 2022

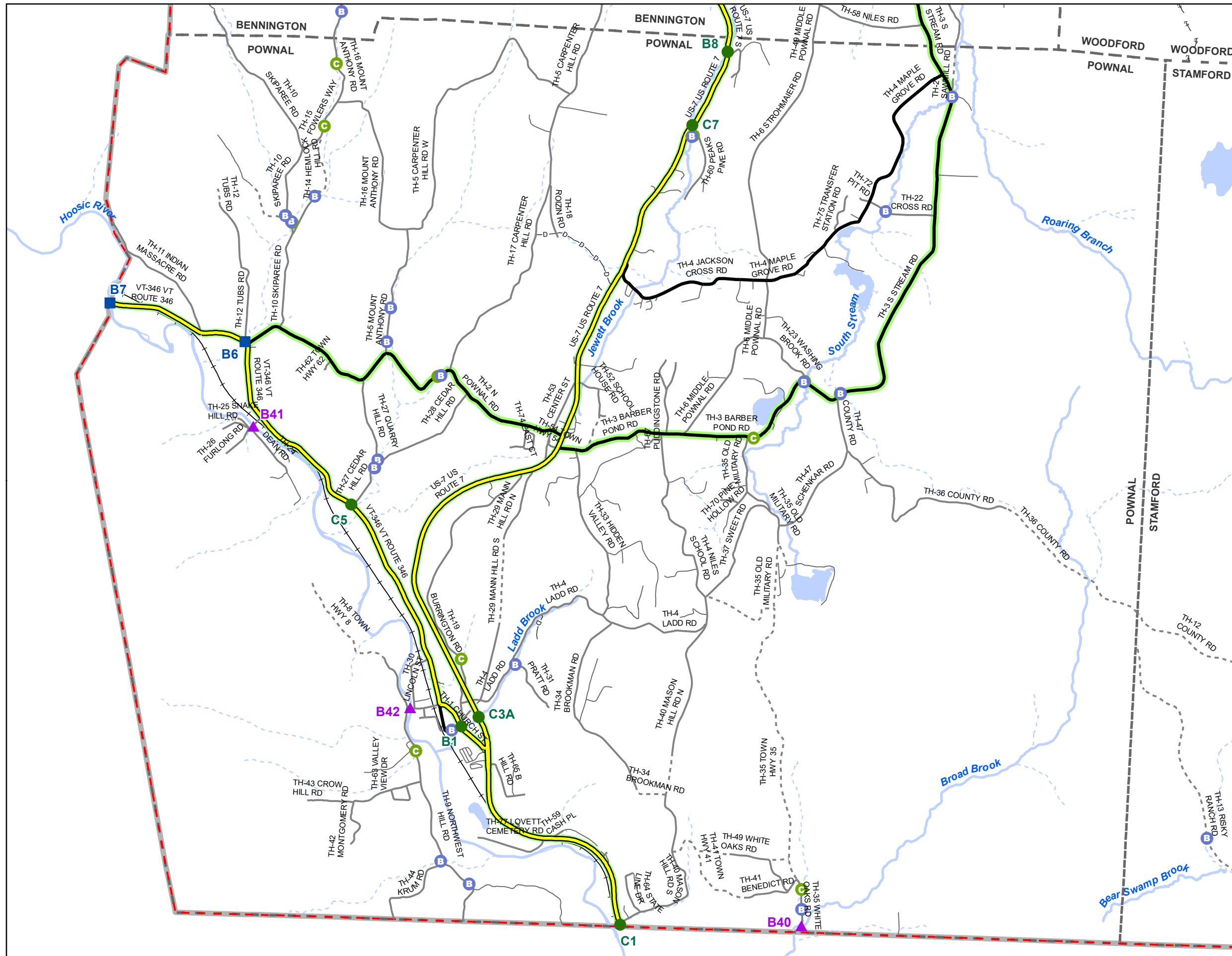


**PAWLET**  
COUNTY-TOWN CODE: 1114-0  
RUTLAND COUNTY  
DISTRICT #1  
District Long Name: Bennington District  
VTrans Four Region: Southwest

This map was funded in part through grants from the Federal Highway Administration, U.S. Department of Transportation. The representation of the authors expressed herein do not necessarily state or reflect those of the U. S. Department of Transportation.



This map was funded in part through grants from the Federal Highway Administration, U.S. Department of Transportation. The representation of the authors expressed herein do not necessarily state or reflect those of the U. S. Department of Transportation.



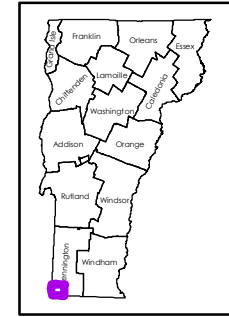
Scale: 1:43,430



- ★ INTERSTATE
- STATE LONG
- STATE SHORT
- ▲ TOWN LONG
- ▼ FEDERAL AID
- ◆ BIKE PATH
- INTERSTATE
- STATE HIGHWAY
- CLASS 1
- CLASS 2
- CLASS 3
- CLASS 4
- - - LEGAL TRAIL
- PRIVATE
- - - DISCONTINUED
- FEDERAL AID HIGHWAY
- [ ] MAINTENANCE DISTRICT
- [ ] POLITICAL BOUNDARY
- [ ] VTRANS REGION BOUNDARY
- NAMED RIVER-STREAM
- - - UNNAMED RIVER-STREAM
- B Point from Local Bridge Data \*
- C Point from Local Culvert Data \*

\* Points are from local town bridge and culvert inventories. Some points may overlap where VTrans has also conducted an inventory on the Town highway.  
Data source: VOBCT aka VTCulverts

Produced by:  
Mapping Section  
Division of Policy, Planning and  
Intermodal Development  
Vermont Agency of Transportation  
April 2022



**POWNAL**  
COUNTY-TOWN CODE: 0208-0  
BENNINGTON COUNTY  
DISTRICT #1  
District Long Name: Bennington District  
VTrans Four Region: Southwest

This map was funded in part through grants from the Federal Highway Administration, U.S. Department of Transportation. The representation of the authors expressed herein do not necessarily state or reflect those of the U. S. Department of Transportation.

Scale: 1:54,180

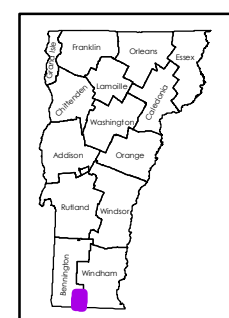
N



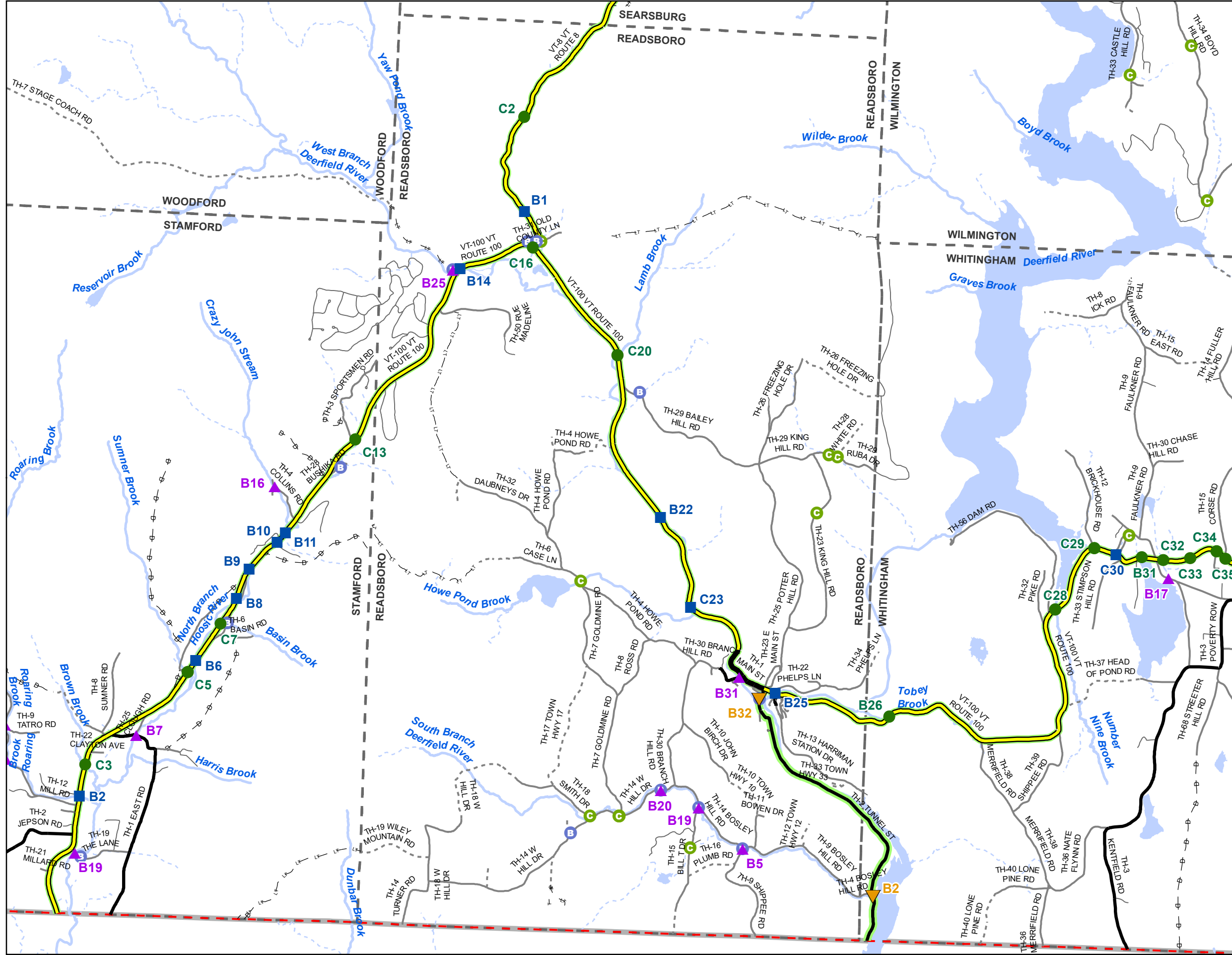
- ★ INTERSTATE
- STATE LONG
- STATE SHORT
- ▲ TOWN LONG
- ▼ FEDERAL AID
- ◆ BIKE PATH
- INTERSTATE
- STATE HIGHWAY
- CLASS 1
- CLASS 2
- CLASS 3
- - - CLASS 4
- - - - LEGAL TRAIL
- PRIVATE
- - - - DISCONTINUED
- FEDERAL AID HIGHWAY
- MAINTENANCE DISTRICT
- POLITICAL BOUNDARY
- VTRANS REGION BOUNDARY
- NAMED RIVER-STREAM
- - - UNNAMED RIVER-STREAM
- B Point from Local Bridge Data \*
- C Point from Local Culvert Data \*

\* Points are from local town bridge and culvert inventories. Some points may overlap where VTrans has also conducted an inventory on the Town highway.  
Data source: VOBCIT aka VTCulverts

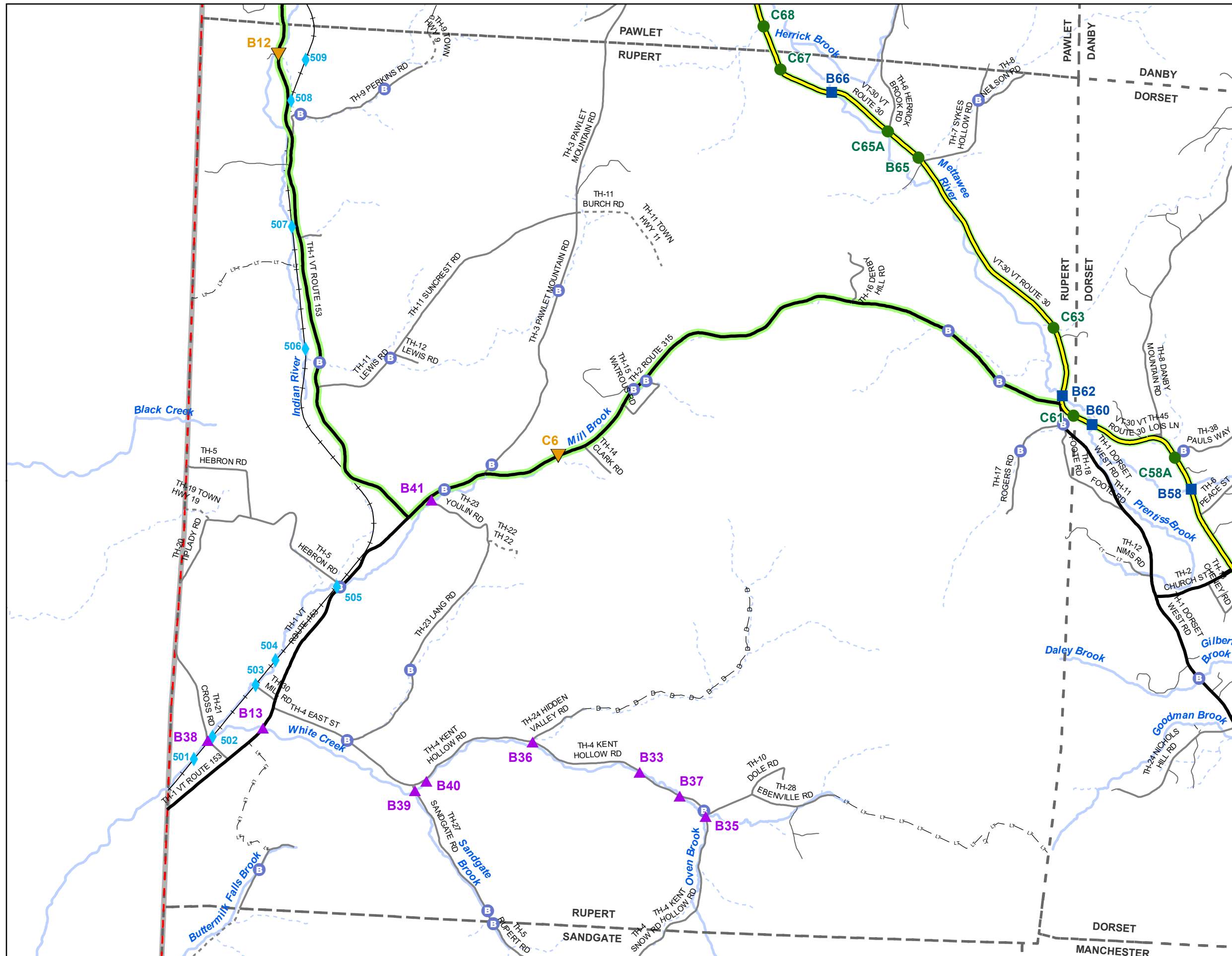
Produced by:  
Mapping Section  
Division of Policy, Planning and  
Intermodal Development  
Vermont Agency of Transportation  
April 2022



**READSBORO**  
COUNTY-TOWN CODE: 0209-0  
BENNINGTON COUNTY  
DISTRICT #1  
District Long Name: Bennington District  
VTrans Four Region: Southwest



This map was funded in part through grants from the Federal Highway Administration, U.S. Department of Transportation. The representation of the authors expressed herein do not necessarily state or reflect those of the U. S. Department of Transportation.



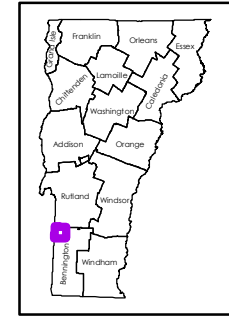
Scale: 1:45,780



- ★ INTERSTATE
- STATE LONG
- STATE SHORT
- ▲ TOWN LONG
- ▼ FEDERAL AID
- ◆ BIKE PATH
- INTERSTATE
- STATE HIGHWAY
- CLASS 1
- CLASS 2
- CLASS 3
- CLASS 4
- - - CLASS 4
- - - LEGAL TRAIL
- PRIVATE
- - - DISCONTINUED
- FEDERAL AID HIGHWAY
- [ ] MAINTENANCE DISTRICT
- [ ] POLITICAL BOUNDARY
- [ ] VTRANS REGION BOUNDARY
- NAMED RIVER-STREAM
- - - UNNAMED RIVER-STREAM
- B Point from Local Bridge Data \*
- C Point from Local Culvert Data \*

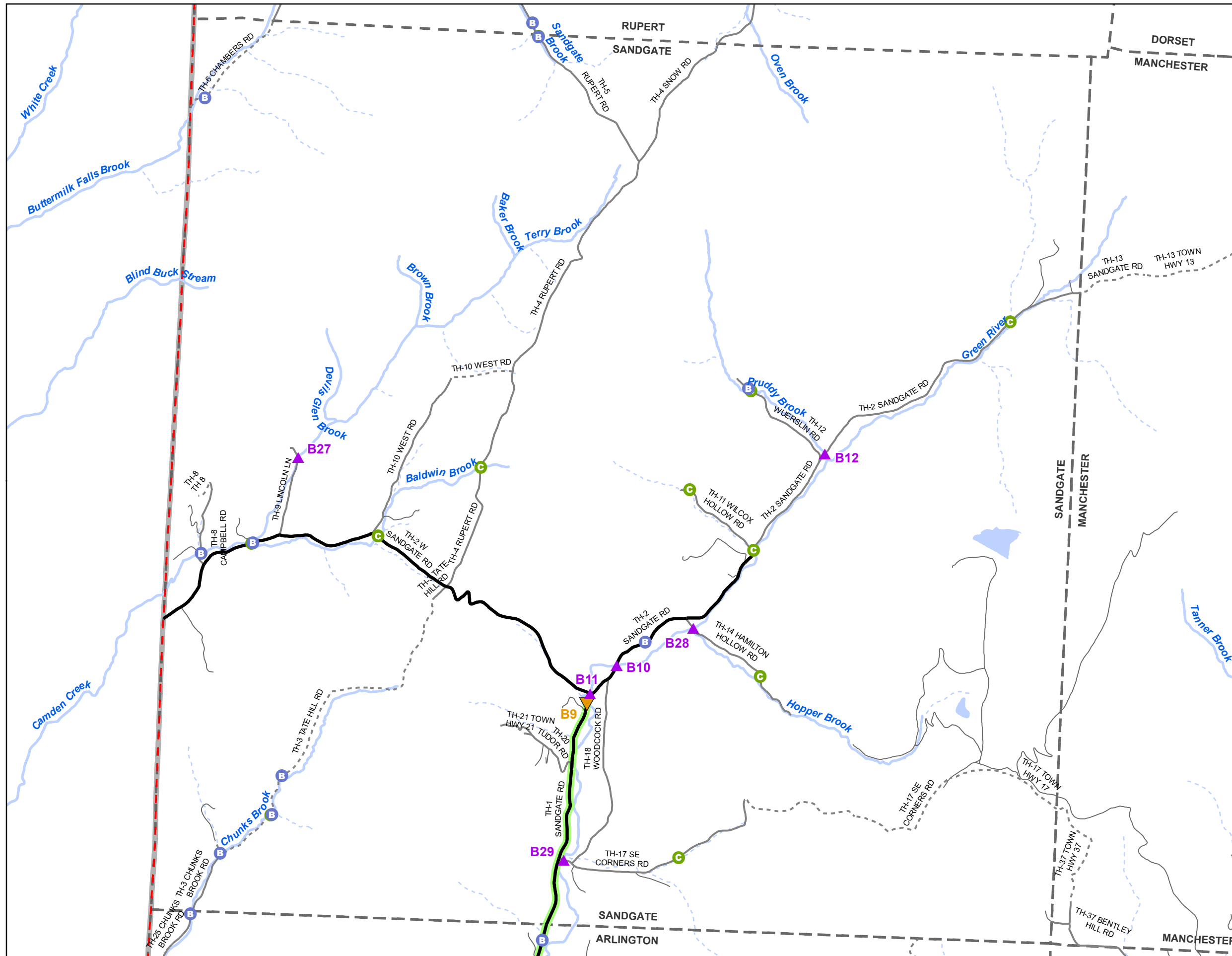
\* Points are from local town bridge and culvert inventories. Some points may overlap where VTrans has also conducted an inventory on the Town highway.  
Data source: VOBCIT aka VTCulverts

Produced by:  
Mapping Section  
Division of Policy, Planning and  
Intermodal Development  
Vermont Agency of Transportation  
April 2022



**RUPERT**  
COUNTY-TOWN CODE: 0210-0  
BENNINGTON COUNTY  
DISTRICT #1  
District Long Name: Bennington District  
VTrans Four Region: Southwest

This map was funded in part through grants from the Federal Highway Administration, U.S. Department of Transportation. The representation of the authors expressed herein do not necessarily state or reflect those of the U. S. Department of Transportation.



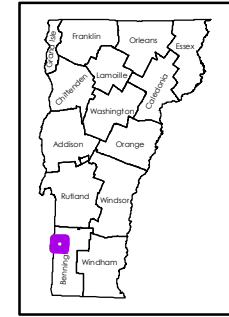
Scale: 1:43,800

N

- ★ INTERSTATE
- STATE LONG
- STATE SHORT
- ▲ TOWN LONG
- ▼ FEDERAL AID
- ◆ BIKE PATH
- INTERSTATE
- STATE HIGHWAY
- CLASS 1
- CLASS 2
- CLASS 3
- - - CLASS 4
- - - LEGAL TRAIL
- PRIVATE
- - - DISCONTINUED
- FEDERAL AID HIGHWAY
- MAINTENANCE DISTRICT
- POLITICAL BOUNDARY
- VTRANS REGION BOUNDARY
- NAMED RIVER-STREAM
- - - UNNAMED RIVER-STREAM
- B Point from Local Bridge Data \*
- C Point from Local Culvert Data \*

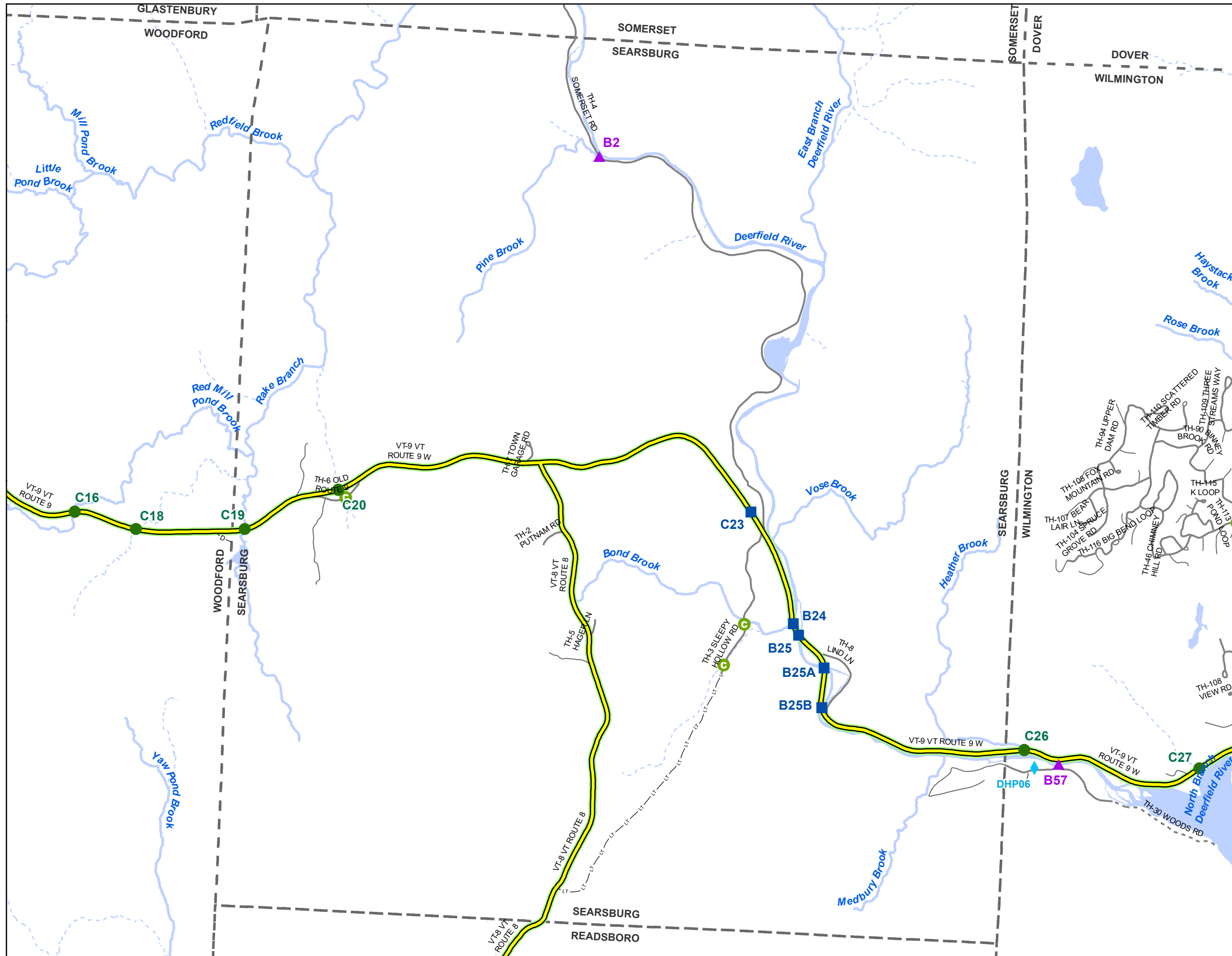
\* Points are from local town bridge and culvert inventories. Some points may overlap where VTrans has also conducted an inventory on the Town highway.  
Data source: VOBCIT aka VTCulverts

Produced by:  
Mapping Section  
Division of Policy, Planning and  
Intermodal Development  
Vermont Agency of Transportation  
April 2022



**SANDGATE**  
COUNTY-TOWN CODE: 0211-0  
BENNINGTON COUNTY  
DISTRICT #1  
District Long Name: Bennington District  
VTrans Four Region: Southwest

This map was funded in part through grants from the Federal Highway Administration, U.S. Department of Transportation. The representation of the authors expressed herein do not necessarily state or reflect those of the U. S. Department of Transportation.



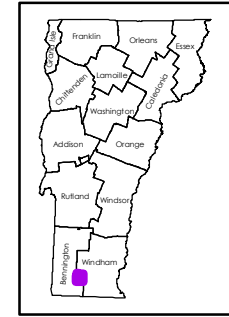
Scale: 1:33,660

N

- ★ INTERSTATE
- STATE LONG
- STATE SHORT
- ▲ TOWN LONG
- ▼ FEDERAL AID
- ◆ BIKE PATH
- INTERSTATE
- STATE HIGHWAY
- CLASS 1
- CLASS 2
- CLASS 3
- CLASS 4
- - - CLASS 4
- - - LEGAL TRAIL
- PRIVATE
- - - DISCONTINUED
- FEDERAL AID HIGHWAY
- [ ] MAINTENANCE DISTRICT
- [ ] POLITICAL BOUNDARY
- [ ] VTRANS REGION BOUNDARY
- NAMED RIVER-STREAM
- - - UNNAMED RIVER-STREAM
- B Point from Local Bridge Data \*
- C Point from Local Culvert Data \*

\* Points are from local town bridge and culvert inventories. Some points may overlap where VTrans has also conducted an inventory on the Town highway.  
Data source: VOBCIT aka VTCulverts

Produced by:  
Mapping Section  
Division of Policy, Planning and  
Intermodal Development  
Vermont Agency of Transportation  
April 2022



**SEARSBURG**  
COUNTY-TOWN CODE: 0212-0  
BENNINGTON COUNTY  
DISTRICT # 1  
District Long Name: Bennington District  
VTrans Four Region: Southwest

This map was funded in part through grants from the Federal Highway Administration, U.S. Department of Transportation. The representation of the authors expressed herein do not necessarily state or reflect those of the U. S. Department of Transportation.



Scale: 1:44,980

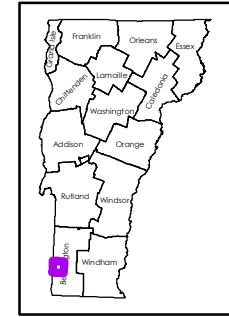
N



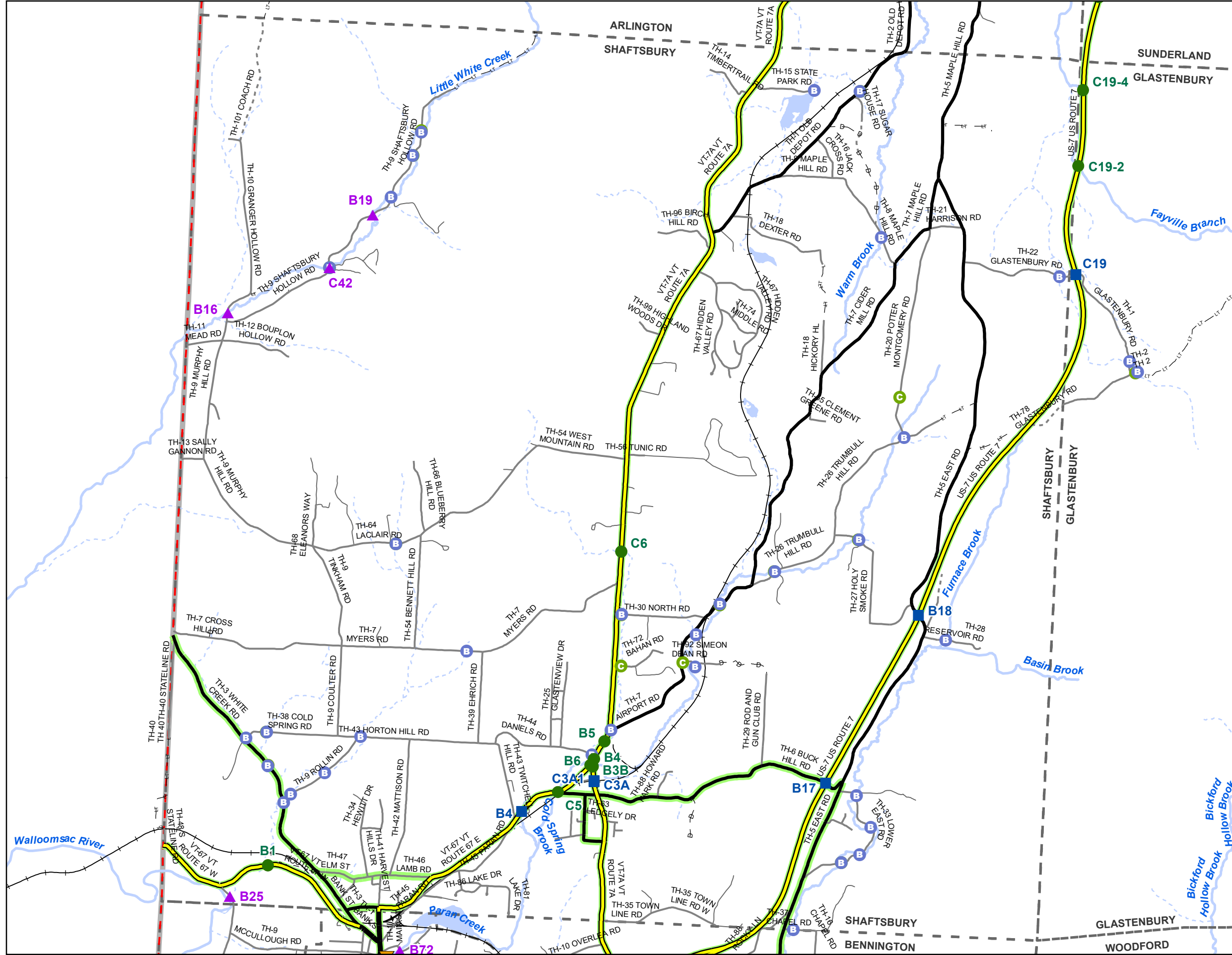
- ★ INTERSTATE
- STATE LONG
- STATE SHORT
- ▲ TOWN LONG
- ▼ FEDERAL AID
- ◆ BIKE PATH
- INTERSTATE
- STATE HIGHWAY
- CLASS 1
- CLASS 2
- CLASS 3
- - - CLASS 4
- - - LEGAL TRAIL
- PRIVATE
- - - DISCONTINUED
- FEDERAL AID HIGHWAY
- [ ] MAINTENANCE DISTRICT
- [ ] POLITICAL BOUNDARY
- [ ] VTRANS REGION BOUNDARY
- NAMED RIVER-STREAM
- - - UNNAMED RIVER-STREAM
- B Point from Local Bridge Data \*
- C Point from Local Culvert Data \*

\* Points are from local town bridge and culvert inventories. Some points may overlap where VTrans has also conducted an inventory on the Town highway.  
Data source: VOBCT aka VTCulverts

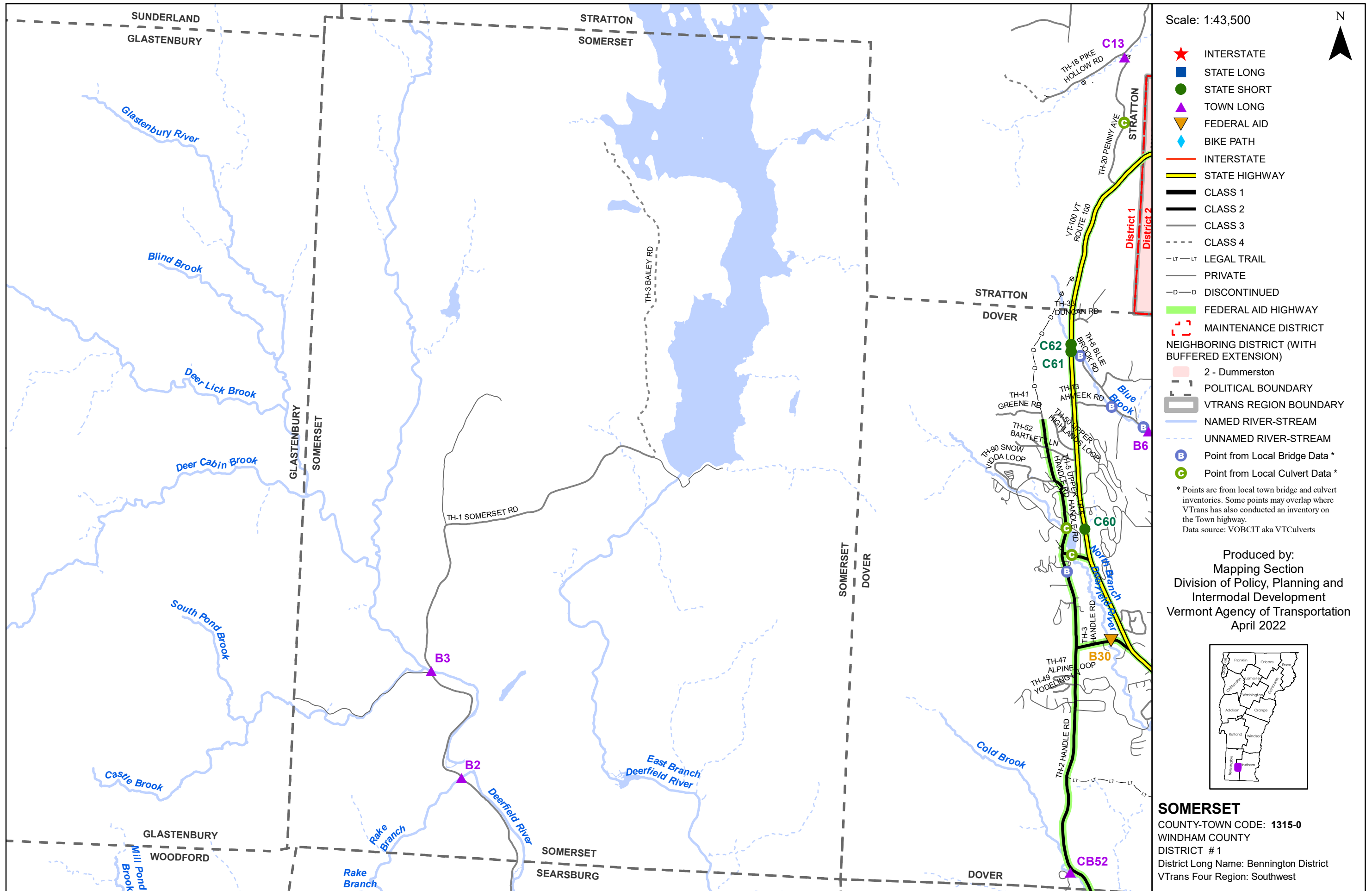
Produced by:  
Mapping Section  
Division of Policy, Planning and  
Intermodal Development  
Vermont Agency of Transportation  
April 2022



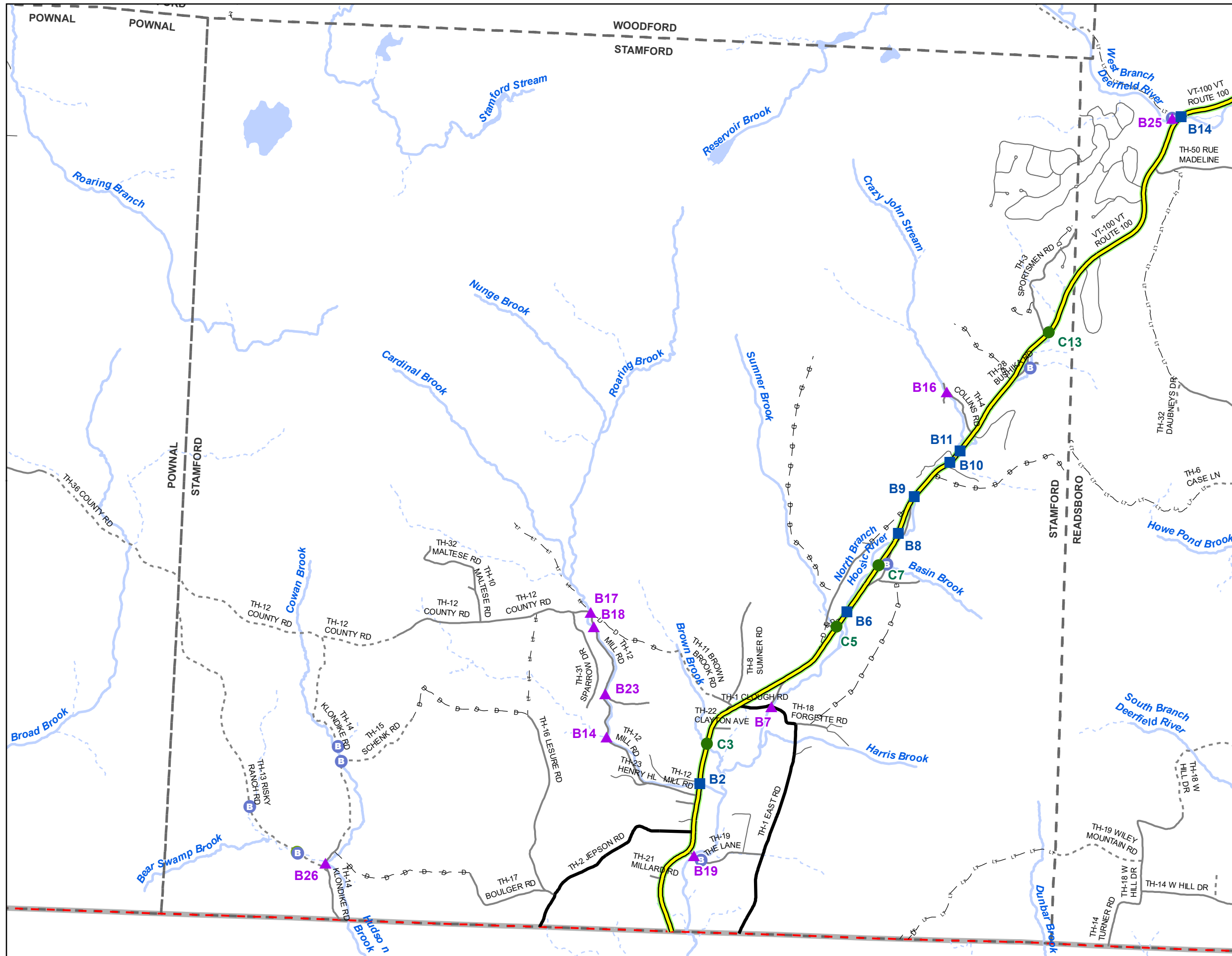
**SHAFTSBURY**  
COUNTY-TOWN CODE: 0213-0  
BENNINGTON COUNTY  
DISTRICT #1  
District Long Name: Bennington District  
VTrans Four Region: Southwest



This map was funded in part through grants from the Federal Highway Administration, U.S. Department of Transportation. The representation of the authors expressed herein do not necessarily state or reflect those of the U. S. Department of Transportation.



This map was funded in part through grants from the Federal Highway Administration, U.S. Department of Transportation. The representation of the authors expressed herein do not necessarily state or reflect those of the U. S. Department of Transportation.



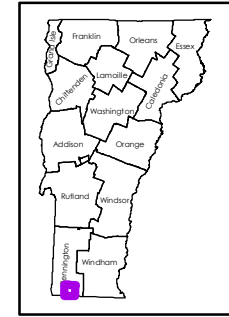
Scale: 1:42,820



- ★ INTERSTATE
- STATE LONG
- STATE SHORT
- ▲ TOWN LONG
- ▼ FEDERAL AID
- ◆ BIKE PATH
- INTERSTATE
- STATE HIGHWAY
- CLASS 1
- CLASS 2
- CLASS 3
- - - CLASS 4
- - - LEGAL TRAIL
- PRIVATE
- - - DISCONTINUED
- FEDERAL AID HIGHWAY
- MAINTENANCE DISTRICT
- POLITICAL BOUNDARY
- VTRANS REGION BOUNDARY
- NAMED RIVER-STREAM
- - - UNNAMED RIVER-STREAM
- B Point from Local Bridge Data \*
- C Point from Local Culvert Data \*

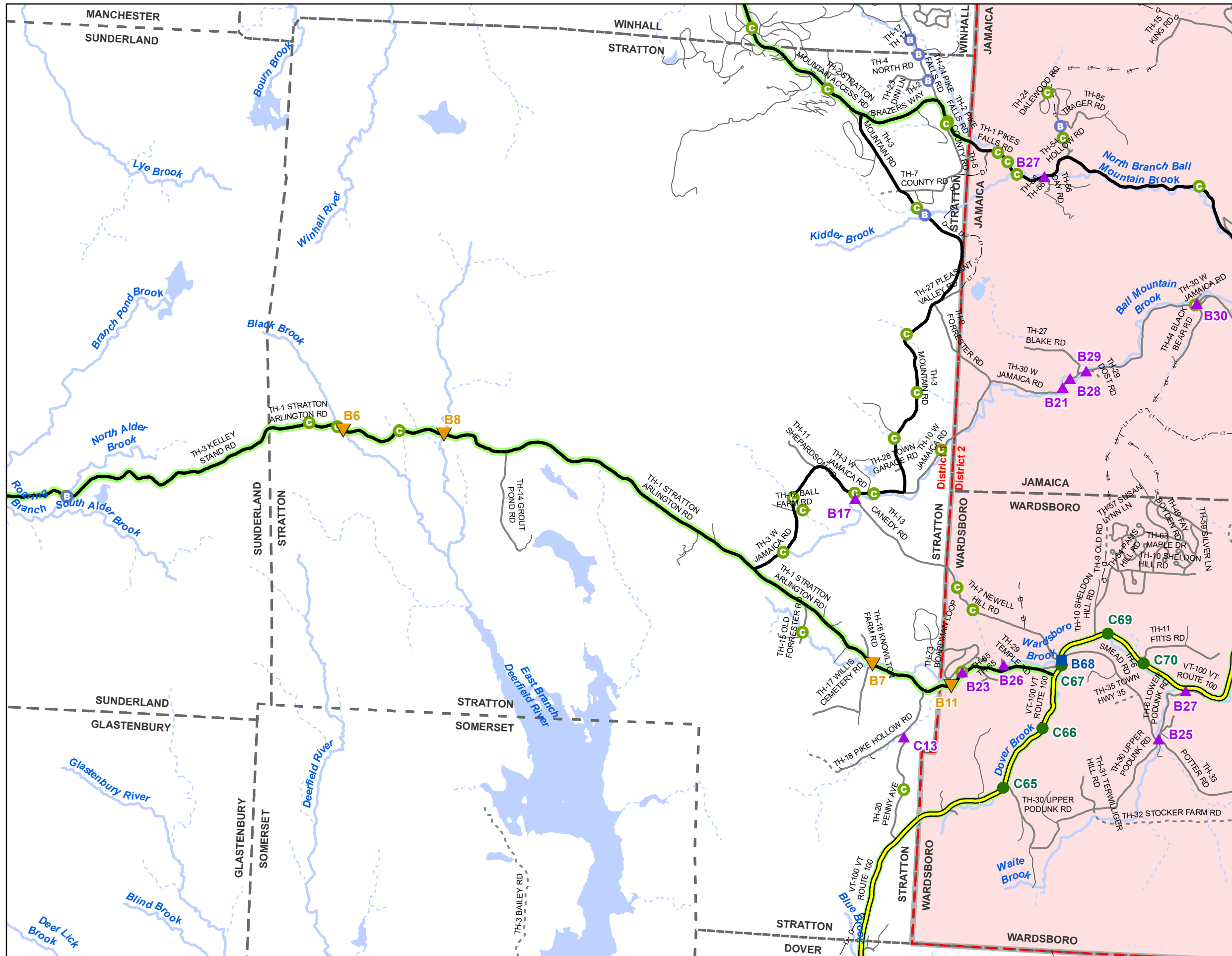
\* Points are from local town bridge and culvert inventories. Some points may overlap where VTrans has also conducted an inventory on the Town highway.  
Data source: VOBCIT aka VTCulverts

Produced by:  
Mapping Section  
Division of Policy, Planning and  
Intermodal Development  
Vermont Agency of Transportation  
April 2022



**STAMFORD**  
COUNTY-TOWN CODE: 0214-0  
BENNINGTON COUNTY  
DISTRICT #1  
District Long Name: Bennington District  
VTrans Four Region: Southwest

This map was funded in part through grants from the Federal Highway Administration, U.S. Department of Transportation. The representation of the authors expressed herein do not necessarily state or reflect those of the U. S. Department of Transportation.



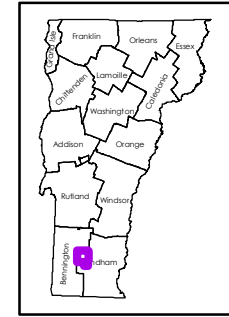
Scale: 1:57,750



- ★ INTERSTATE
- STATE LONG
- STATE SHORT
- ▲ TOWN LONG
- ▼ FEDERAL AID
- ◆ BIKE PATH
- INTERSTATE
- STATE HIGHWAY
- CLASS 1
- CLASS 2
- CLASS 3
- CLASS 4
- - - LEGAL TRAIL
- PRIVATE
- - - DISCONTINUED
- FEDERAL AID HIGHWAY
- MAINTENANCE DISTRICT
- NEIGHBORING DISTRICT (WITH BUFFERED EXTENSION)
- 2 - Dummerston
- POLITICAL BOUNDARY
- VTRANS REGION BOUNDARY
- NAMED RIVER-STREAM
- UNNAMED RIVER-STREAM
- Point from Local Bridge Data \*
- Point from Local Culvert Data \*

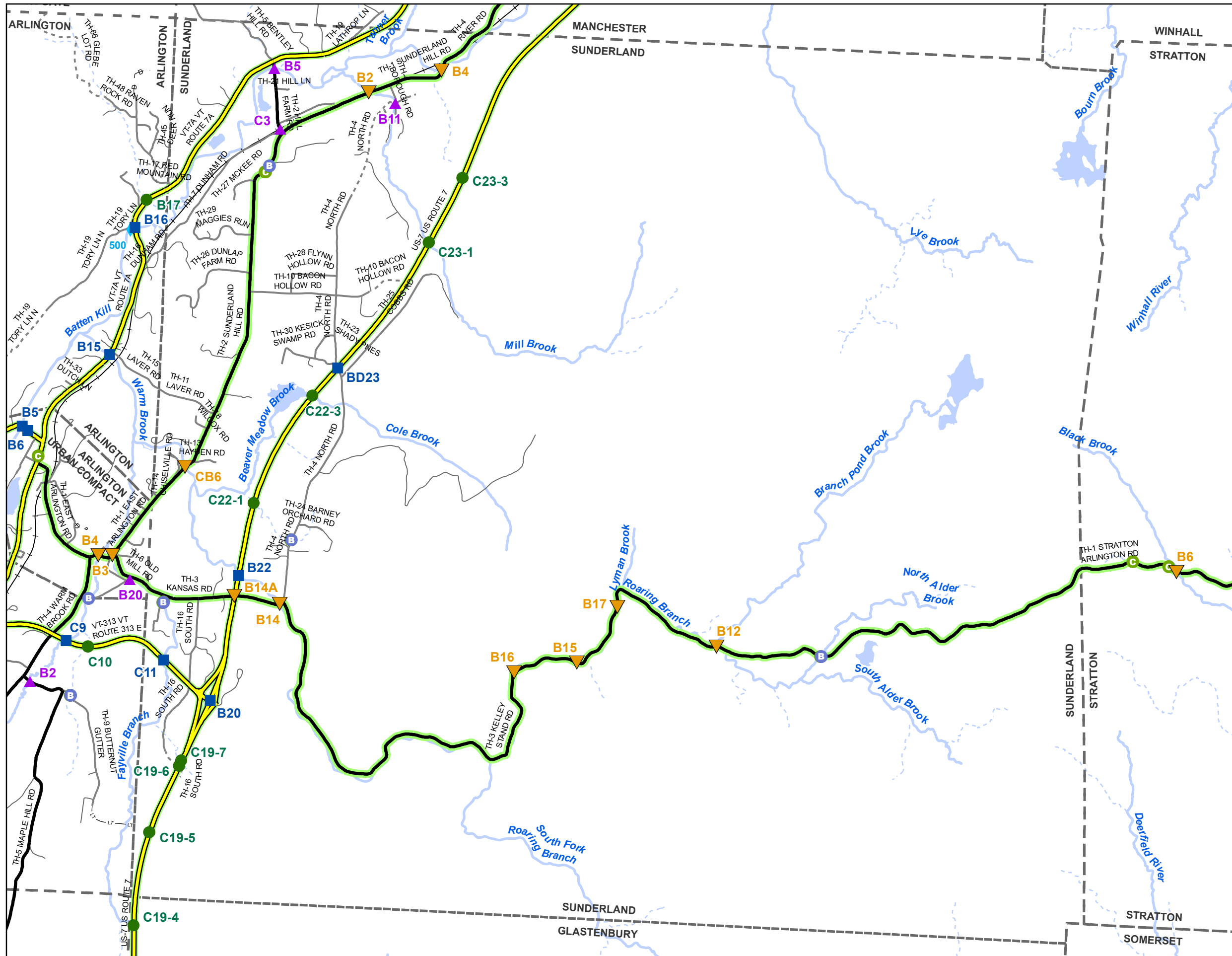
\* Points are from local town bridge and culvert inventories. Some points may overlap where VTrans has also conducted an inventory on the Town highway.  
Data source: VOBCT aka VTCulverts

Produced by:  
Mapping Section  
Division of Policy, Planning and  
Intermodal Development  
Vermont Agency of Transportation  
April 2022



**STRATTON**  
COUNTY-TOWN CODE: 1316-0  
WINDHAM COUNTY  
DISTRICT #1  
District Long Name: Bennington District  
VTrans Four Region: Southwest

This map was funded in part through grants from the Federal Highway Administration, U.S. Department of Transportation. The representation of the authors expressed herein do not necessarily state or reflect those of the U. S. Department of Transportation.



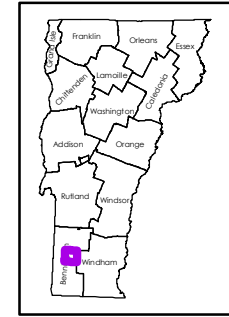
Scale: 1:44,920

N

- ★ INTERSTATE
- STATE LONG
- STATE SHORT
- ▲ TOWN LONG
- ▼ FEDERAL AID
- ◆ BIKE PATH
- INTERSTATE
- STATE HIGHWAY
- CLASS 1
- CLASS 2
- CLASS 3
- - - CLASS 4
- - - LEGAL TRAIL
- PRIVATE
- - - DISCONTINUED
- FEDERAL AID HIGHWAY
- [ ] MAINTENANCE DISTRICT
- [ ] POLITICAL BOUNDARY
- [ ] VTRANS REGION BOUNDARY
- NAMED RIVER-STREAM
- - - UNNAMED RIVER-STREAM
- B Point from Local Bridge Data \*
- C Point from Local Culvert Data \*

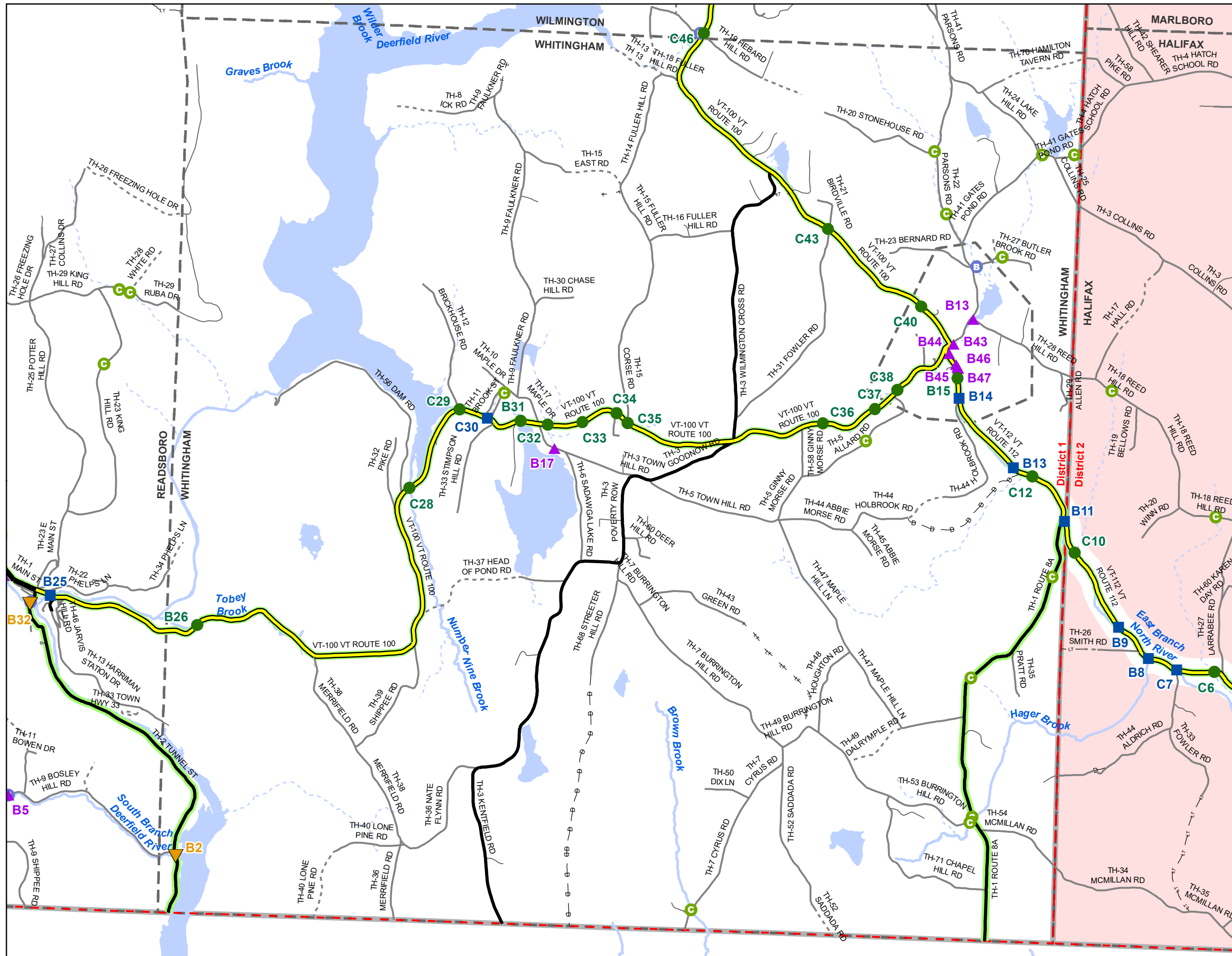
\* Points are from local town bridge and culvert inventories. Some points may overlap where VTrans has also conducted an inventory on the Town highway.  
Data source: VOBCT aka VTCulverts

Produced by:  
Mapping Section  
Division of Policy, Planning and  
Intermodal Development  
Vermont Agency of Transportation  
April 2022



**SUNDERLAND**  
COUNTY-TOWN CODE: 0215-0  
BENNINGTON COUNTY  
DISTRICT #1  
District Long Name: Bennington District  
VTrans Four Region: Southwest

This map was funded in part through grants from the Federal Highway Administration, U.S. Department of Transportation. The representation of the authors expressed herein do not necessarily state or reflect those of the U. S. Department of Transportation.



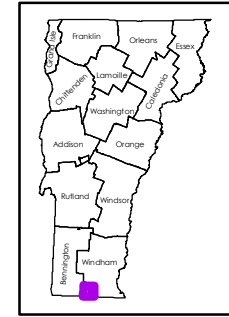
Scale: 1:42,260



- ★ INTERSTATE
- STATE LONG
- STATE SHORT
- ▲ TOWN LONG
- ▼ FEDERAL AID
- ◆ BIKE PATH
- INTERSTATE
- STATE HIGHWAY
- CLASS 1
- CLASS 2
- CLASS 3
- CLASS 4
- - - CLASS 4
- LEGAL TRAIL
- PRIVATE
- - - DISCONTINUED
- FEDERAL AID HIGHWAY
- [ ] MAINTENANCE DISTRICT
- NEIGHBORING DISTRICT (WITH BUFFERED EXTENSION)
- 2 - Dummerston
- POLITICAL BOUNDARY
- VTRANS REGION BOUNDARY
- NAMED RIVER-STREAM
- - - UNNAMED RIVER-STREAM
- B Point from Local Bridge Data \*
- C Point from Local Culvert Data \*

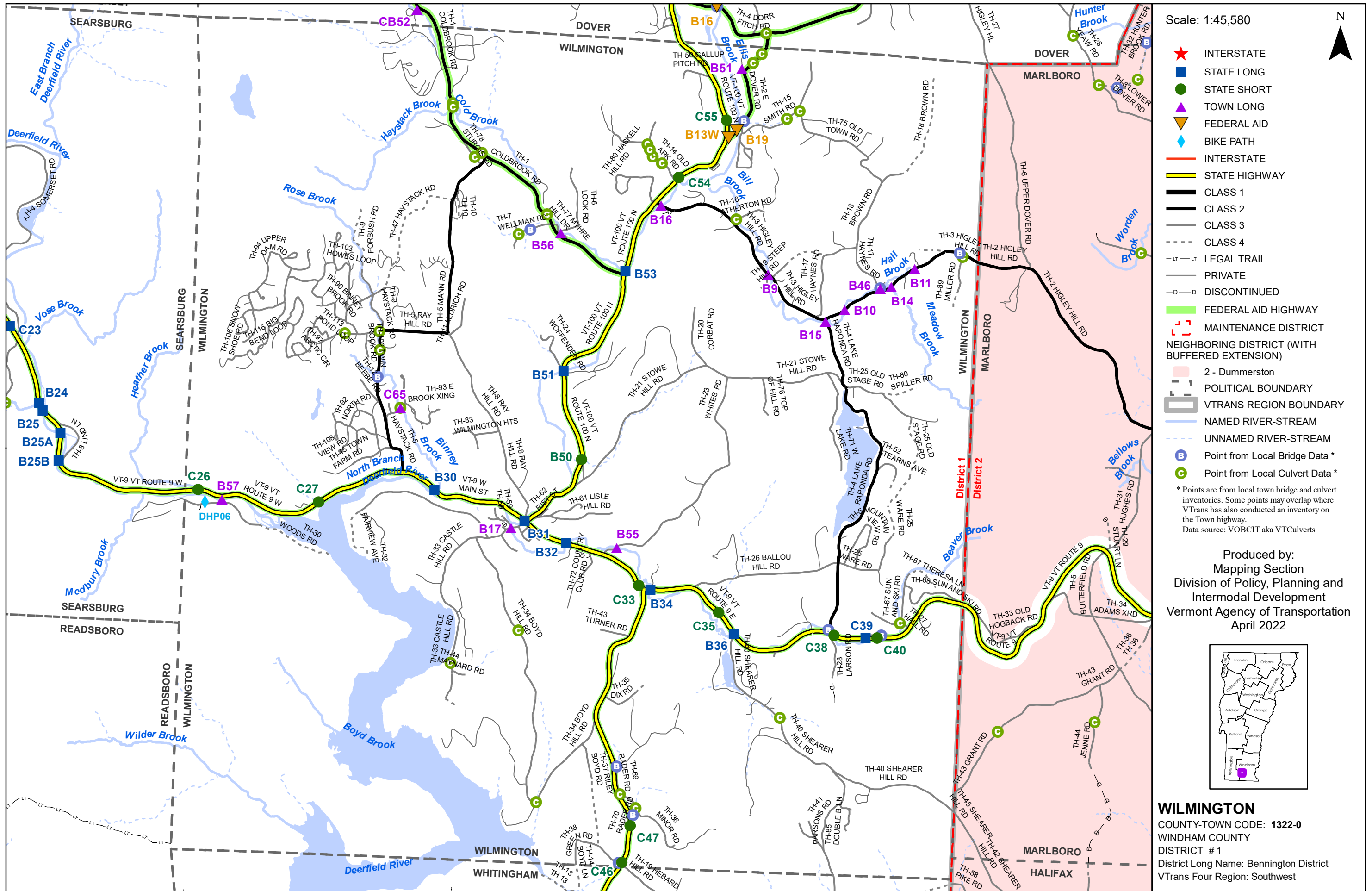
\* Points are from local town bridge and culvert inventories. Some points may overlap where VTrans has also conducted an inventory on the Town highway.  
Data source: VOB/CIT aka VTCulverts

Produced by:  
Mapping Section  
Division of Policy, Planning and  
Intermodal Development  
Vermont Agency of Transportation  
April 2022



**WHITINGHAM**  
COUNTY-TOWN CODE: 1321-0  
WINDHAM COUNTY  
DISTRICT #1  
District Long Name: Bennington District  
VTrans Four Region: Southwest

This map was funded in part through grants from the Federal Highway Administration, U.S. Department of Transportation. The representation of the authors expressed herein do not necessarily state or reflect those of the U. S. Department of Transportation.



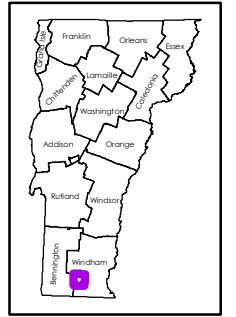
Scale: 1:45,580



- ★ INTERSTATE
- STATE LONG
- STATE SHORT
- ▲ TOWN LONG
- ▼ FEDERAL AID
- ◆ BIKE PATH
- INTERSTATE
- STATE HIGHWAY
- CLASS 1
- CLASS 2
- CLASS 3
- - - CLASS 4
- LT - LT LEGAL TRAIL
- PRIVATE
- D - D DISCONTINUED
- FEDERAL AID HIGHWAY
- MAINTENANCE DISTRICT
- NEIGHBORING DISTRICT (WITH BUFFERED EXTENSION)
- 2 - Dummerston
- POLITICAL BOUNDARY
- VTRANS REGION BOUNDARY
- NAMED RIVER-STREAM
- UNNAMED RIVER-STREAM
- Point from Local Bridge Data \*
- Point from Local Culvert Data \*

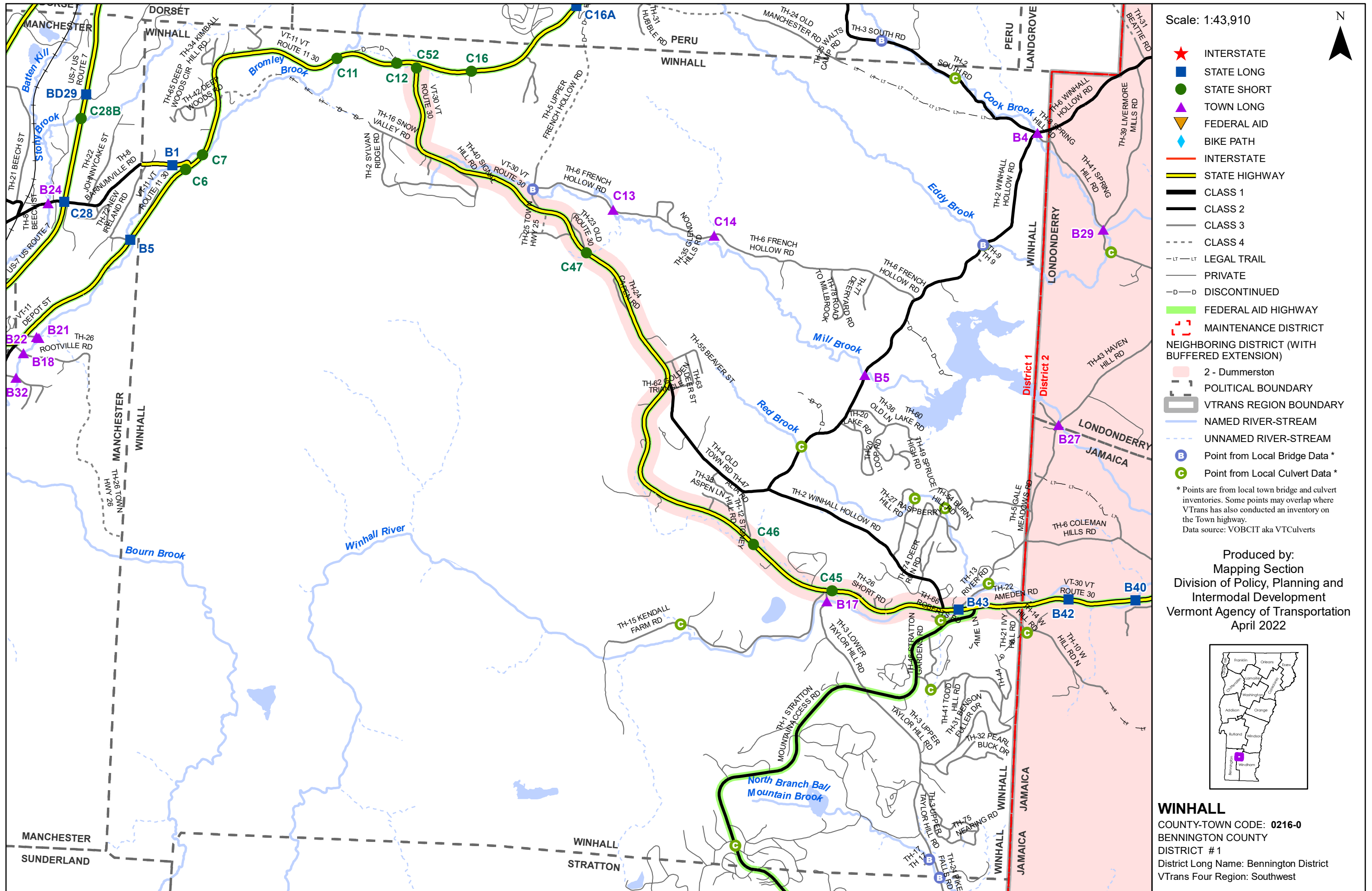
\* Points are from local town bridge and culvert inventories. Some points may overlap where VTrans has also conducted an inventory on the Town highway.  
Data source: VOB/CIT aka VTCulverts

Produced by:  
Mapping Section  
Division of Policy, Planning and  
Intermodal Development  
Vermont Agency of Transportation  
April 2022



**WILMINGTON**  
COUNTY-TOWN CODE: 1322-0  
WINDHAM COUNTY  
DISTRICT #1  
District Long Name: Bennington District  
VTrans Four Region: Southwest

This map was funded in part through grants from the Federal Highway Administration, U.S. Department of Transportation. The representation of the authors expressed herein do not necessarily state or reflect those of the U. S. Department of Transportation.



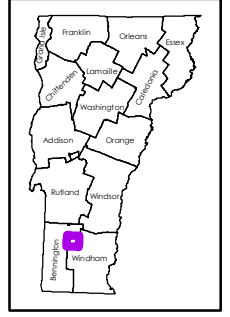
Scale: 1:43,910



- ★ INTERSTATE
- STATE LONG
- STATE SHORT
- ▲ TOWN LONG
- ▼ FEDERAL AID
- ◆ BIKE PATH
- INTERSTATE
- STATE HIGHWAY
- CLASS 1
- CLASS 2
- CLASS 3
- CLASS 4
- - - LEGAL TRAIL
- PRIVATE
- - - DISCONTINUED
- FEDERAL AID HIGHWAY
- MAINTENANCE DISTRICT
- NEIGHBORING DISTRICT (WITH BUFFERED EXTENSION)
- 2 - Dummerston
- POLITICAL BOUNDARY
- VTRANS REGION BOUNDARY
- NAMED RIVER-STREAM
- UNNAMED RIVER-STREAM
- ⓑ Point from Local Bridge Data \*
- Ⓒ Point from Local Culvert Data \*

\* Points are from local town bridge and culvert inventories. Some points may overlap where VTrans has also conducted an inventory on the Town highway.  
Data source: VOBCIT aka VTCulverts

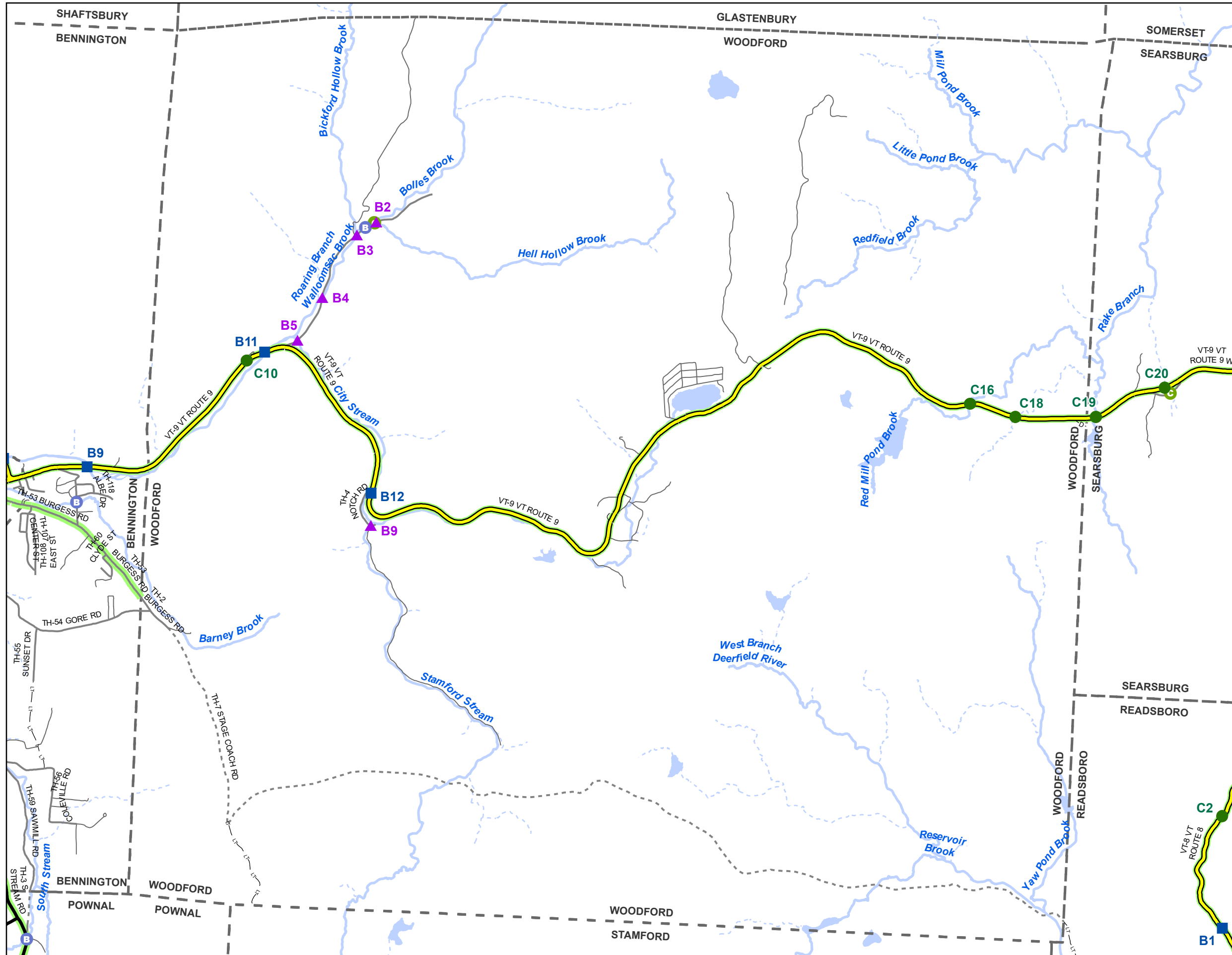
Produced by:  
Mapping Section  
Division of Policy, Planning and  
Intermodal Development  
Vermont Agency of Transportation  
April 2022



**WINHALL**  
COUNTY-TOWN CODE: 0216-0  
BENNINGTON COUNTY  
DISTRICT #1  
District Long Name: Bennington District  
VTrans Four Region: Southwest

This map was funded in part through grants from the Federal Highway Administration, U.S. Department of Transportation. The representation of the authors expressed herein do not necessarily state or reflect those of the U. S. Department of Transportation.





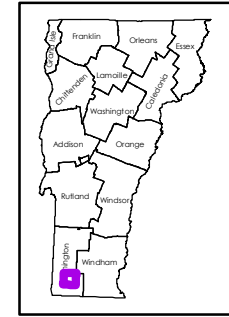
Scale: 1:45,540

N

- ★ INTERSTATE
- STATE LONG
- STATE SHORT
- ▲ TOWN LONG
- ▼ FEDERAL AID
- ◆ BIKE PATH
- INTERSTATE
- STATE HIGHWAY
- CLASS 1
- CLASS 2
- CLASS 3
- CLASS 4
- - - CLASS 4
- - - LEGAL TRAIL
- PRIVATE
- - - DISCONTINUED
- FEDERAL AID HIGHWAY
- - - MAINTENANCE DISTRICT
- - - POLITICAL BOUNDARY
- VTRANS REGION BOUNDARY
- NAMED RIVER-STREAM
- - - UNNAMED RIVER-STREAM
- B Point from Local Bridge Data \*
- C Point from Local Culvert Data \*

\* Points are from local town bridge and culvert inventories. Some points may overlap where VTrans has also conducted an inventory on the Town highway.  
Data source: VOBCIT aka VTCulverts

Produced by:  
Mapping Section  
Division of Policy, Planning and  
Intermodal Development  
Vermont Agency of Transportation  
April 2022



**WOODFORD**  
 COUNTY-TOWN CODE: 0217-0  
 BENNINGTON COUNTY  
 DISTRICT #1  
 District Long Name: Bennington District  
 VTrans Four Region: Southwest

This map was funded in part through grants from the Federal Highway Administration, U.S. Department of Transportation. The representation of the authors expressed herein do not necessarily state or reflect those of the U. S. Department of Transportation.