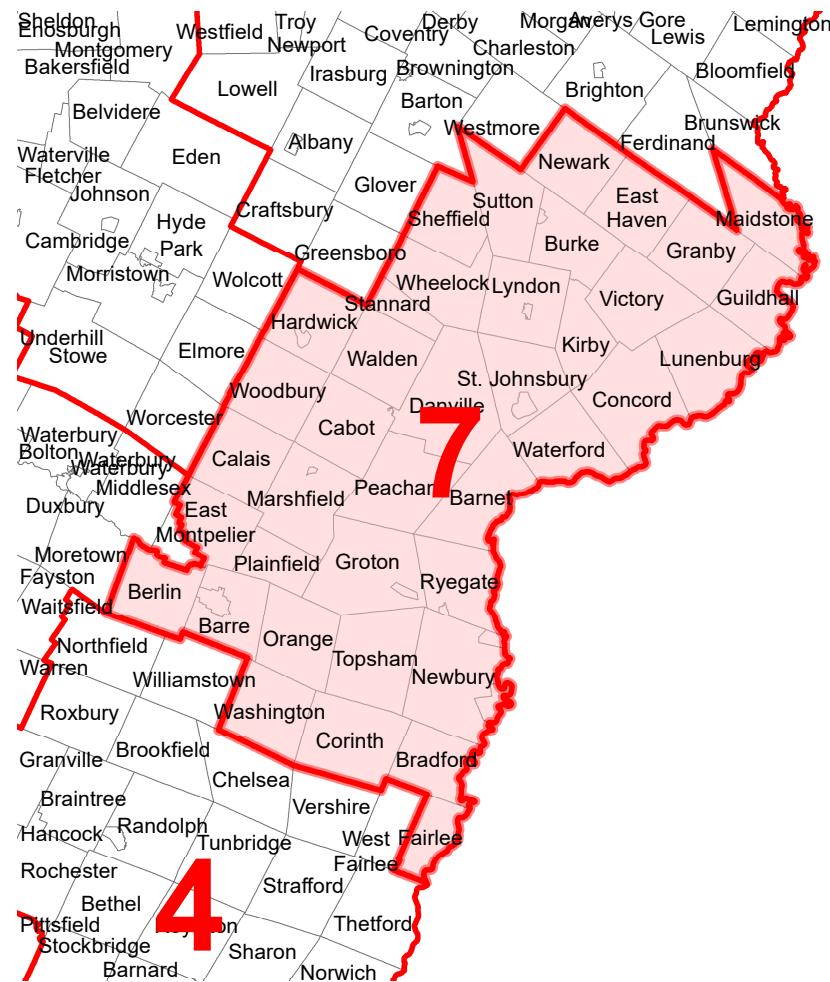
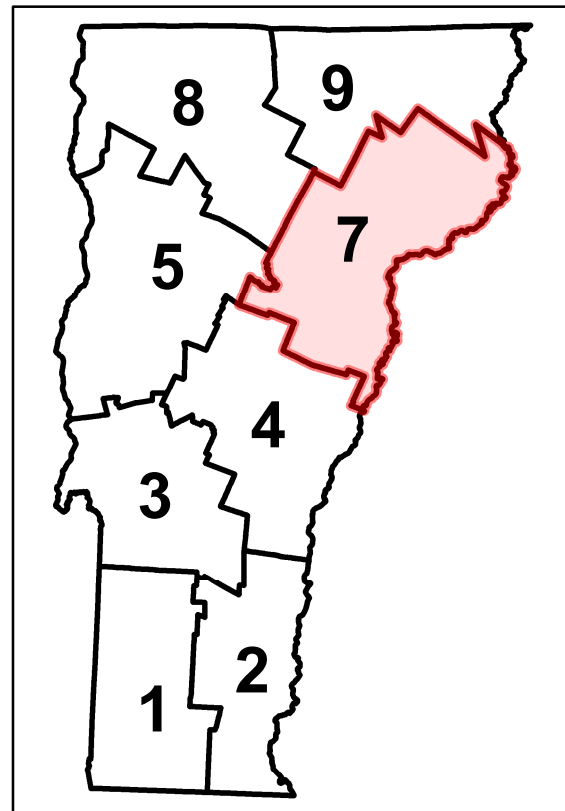



# Bridge and Culvert Inspection Map Series

for structures on the National Bridge Inventory (NBI) System

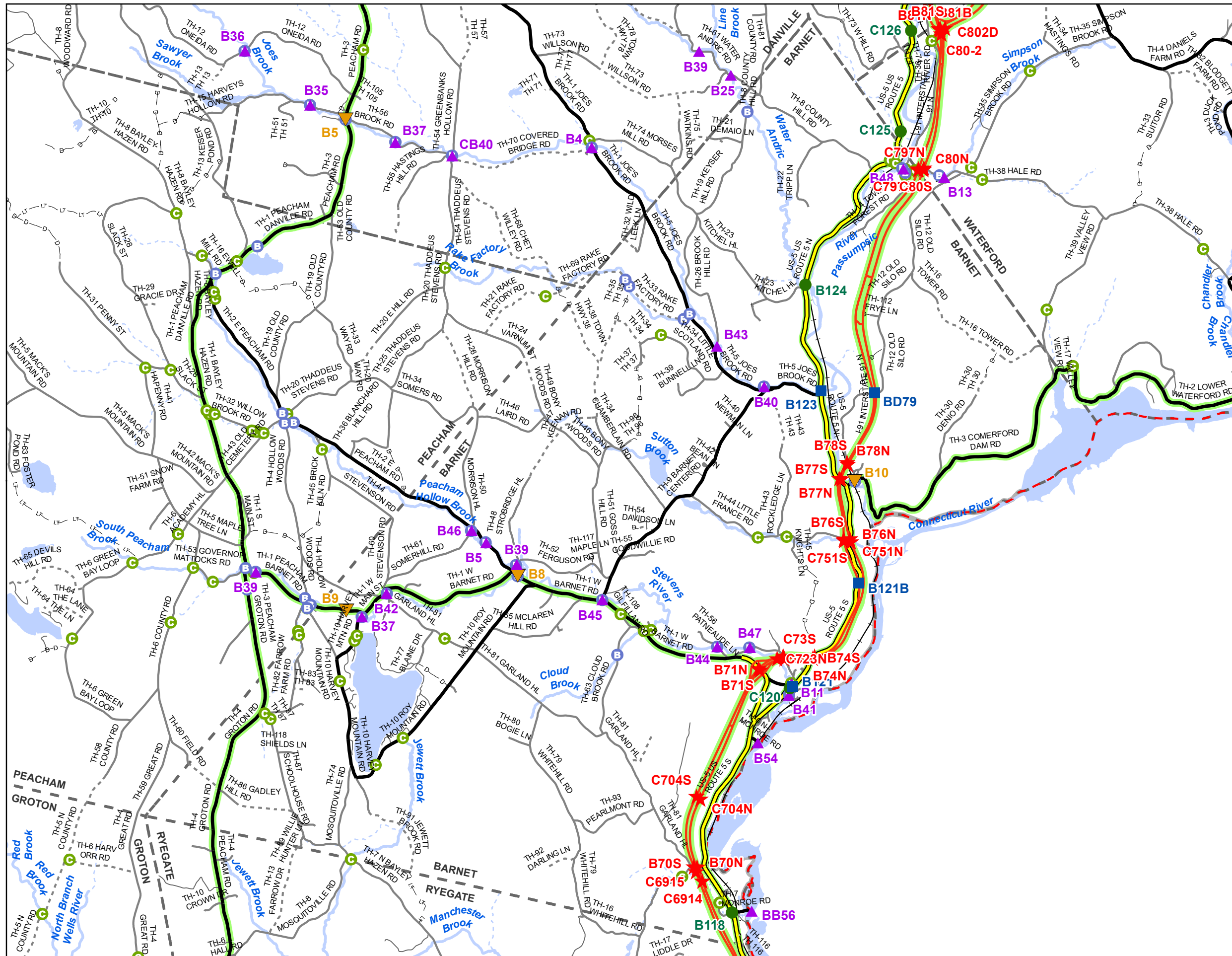
## - Maintenance District 7 - St. Johnsbury District Northeast Region



May 2019



Produced by:  
Mapping Section  
Division of Policy, Planning  
and Intermodal Development  
Vermont Agency of Transportation

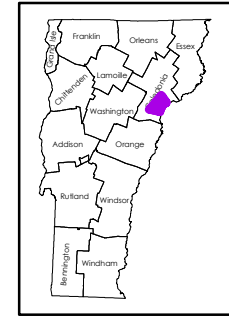


Scale: 1:63,880



- ★ INTERSTATE
  - STATE LONG
  - STATE SHORT
  - ▲ TOWN LONG
  - ▼ FEDERAL AID
  - ◆ BIKE PATH
  - INTERSTATE
  - STATE HIGHWAY
  - CLASS 1
  - CLASS 2
  - CLASS 3
  - - - CLASS 4
  - - - - LEGAL TRAIL
  - PRIVATE
  - - - - DISCONTINUED
  - FEDERAL AID HIGHWAY
  - - - - MAINTENANCE DISTRICT
  - - - - POLITICAL BOUNDARY
  - - - - VTRANS REGION BOUNDARY
  - NAMED RIVER-STREAM
  - - - - UNNAMED RIVER-STREAM
  - B Point from Local Bridge Data \*
  - C Point from Local Culvert Data \*
- \* Points are from local town bridge and culvert inventories. Some points may overlap where VTrans has also conducted an inventory on the Town highway.  
Data source: VOBCIT aka VTCulverts

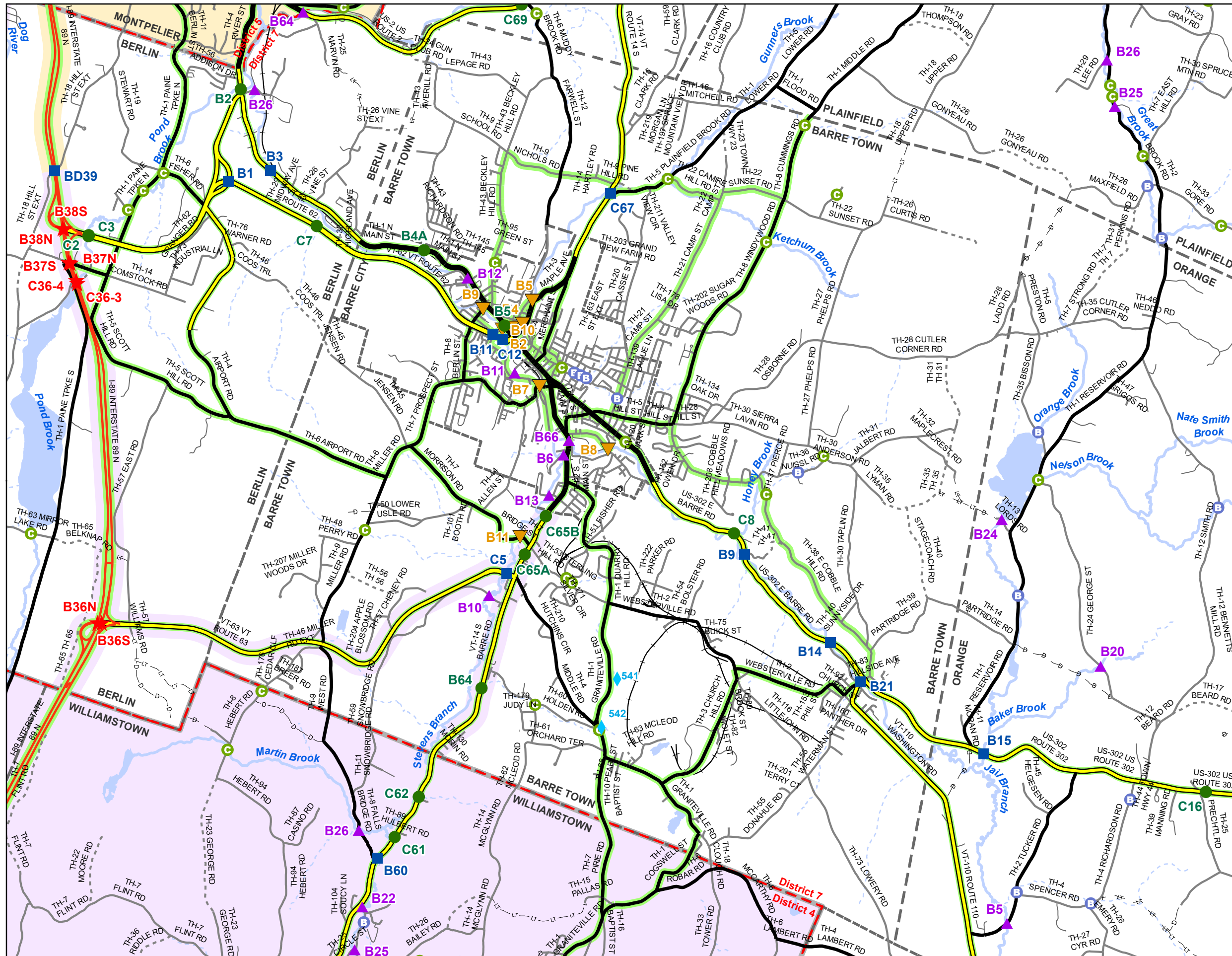
Produced by:  
Mapping Section  
Division of Policy, Planning and  
Intermodal Development  
Vermont Agency of Transportation  
May 2019



**BARNET**  
COUNTY-TOWN CODE: 0301-0  
CALEDONIA COUNTY  
DISTRICT # 7  
District Long Name: St. Johnsbury District  
VTrans Four Region: Northeast

This map was funded in part through grants from the Federal Highway Administration, U.S. Department of Transportation. The representation of the authors expressed herein do not necessarily state or reflect those of the U. S. Department of Transportation.



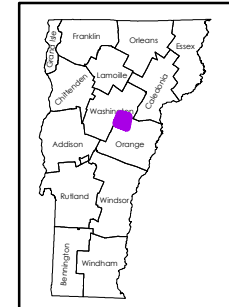


Scale: 1:50,680

- ★ INTERSTATE
- STATE LONG
- STATE SHORT
- ▲ TOWN LONG
- ▼ FEDERAL AID
- ◆ BIKE PATH
- INTERSTATE
- STATE HIGHWAY
- CLASS 1
- CLASS 2
- CLASS 3
- CLASS 4
- - - LEGAL TRAIL
- PRIVATE
- - - D DISCONTINUED
- FEDERAL AID HIGHWAY
- MAINTENANCE DISTRICT
- NEIGHBORING DISTRICT (WITH BUFFERED EXTENSION)
- 4 - White River Junction
- 5 - Colchester
- POLITICAL BOUNDARY
- VTRANS REGION BOUNDARY
- NAMED RIVER-STREAM
- UNNAMED RIVER-STREAM
- Point from Local Bridge Data \*
- Point from Local Culvert Data \*

\* Points are from local town bridge and culvert inventories. Some points may overlap where VTrans has also conducted an inventory on the Town highway.  
Data source: VOBICIT aka VTCulverts

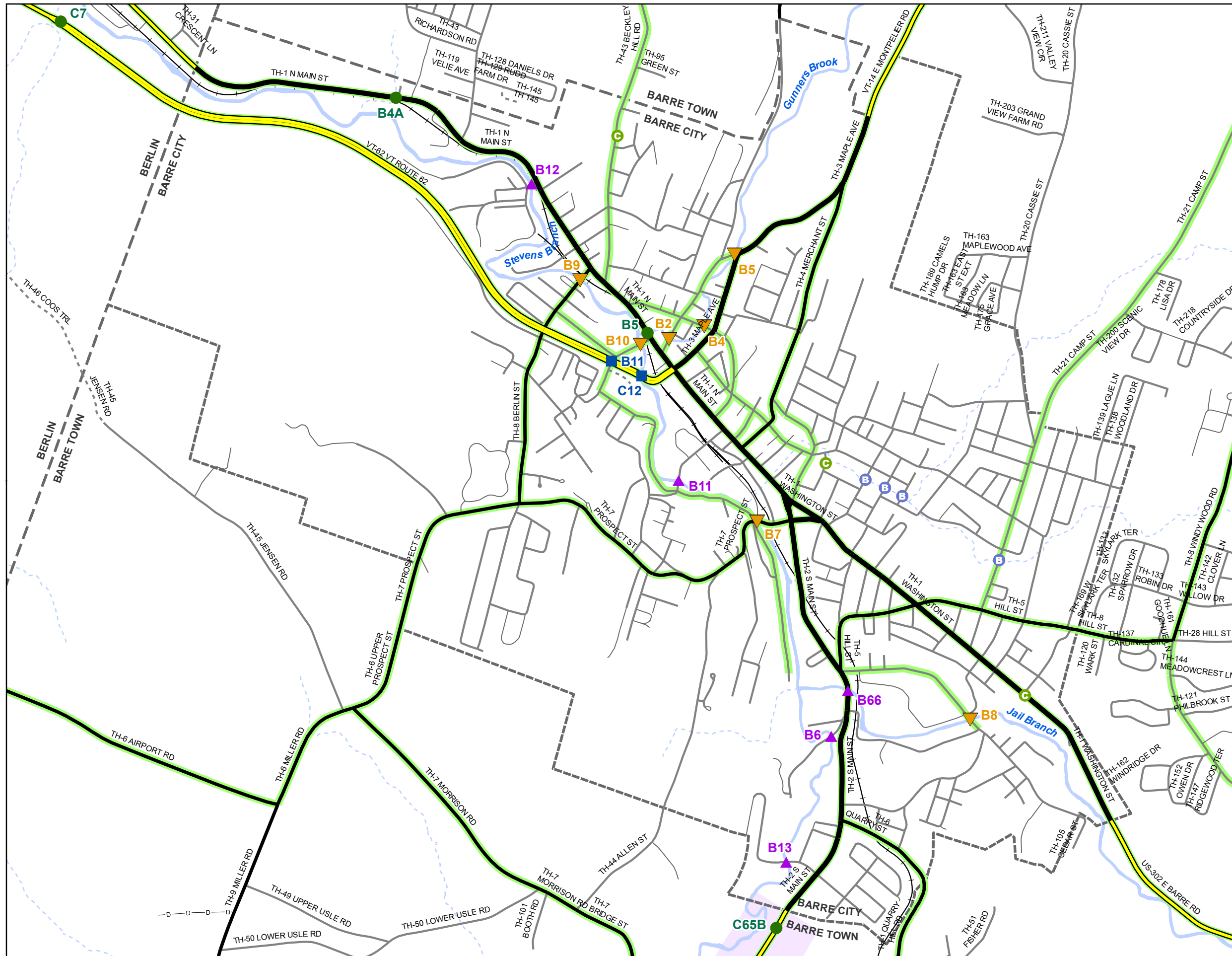
Produced by:  
Mapping Section  
Division of Policy, Planning and  
Intermodal Development  
Vermont Agency of Transportation  
May 2019



**BARRE**  
COUNTY-TOWN CODE: 1202-0  
WASHINGTON COUNTY  
DISTRICT # 7  
District Long Name: St. Johnsbury District  
VTrans Four Region: Northeast

This map was funded in part through grants from the Federal Highway Administration, U.S. Department of Transportation. The representation of the authors expressed herein do not necessarily state or reflect those of the U. S. Department of Transportation.





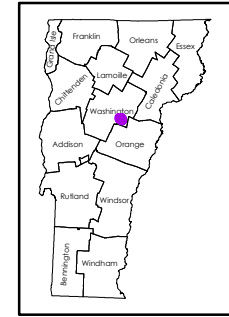
Scale: 1:16,230



- ★ INTERSTATE
- STATE LONG
- STATE SHORT
- ▲ TOWN LONG
- ▼ FEDERAL
- ◆ BIKE PATH
- INTERSTATE
- STATE HIGHWAY
- CLASS 1
- CLASS 2
- CLASS 3
- CLASS 4
- - - CLASS 4
- - - LEGAL TRAIL
- - - PRIVATE
- - - DISCONTINUED
- FEDERAL AID
- [ ] MAINTENANCE DISTRICT
- [ ] NEIGHBORING DISTRICT (WITH BUFFERED EXTENSION)
- [ ] 4 - White River Junction
- [ ] POLITICAL BOUNDARY
- [ ] VTRANS REGION BOUNDARY
- NAMED RIVER-STREAM
- - - UNNAMED RIVER-STREAM
- B Point from Local Bridge Data \*
- C Point from Local Culvert Data \*

\* Points are from local town bridge and culvert inventories. Some points may overlap where VTrans has also conducted an inventory on the Town highway.  
Data source: VOBCIT aka VTCulverts

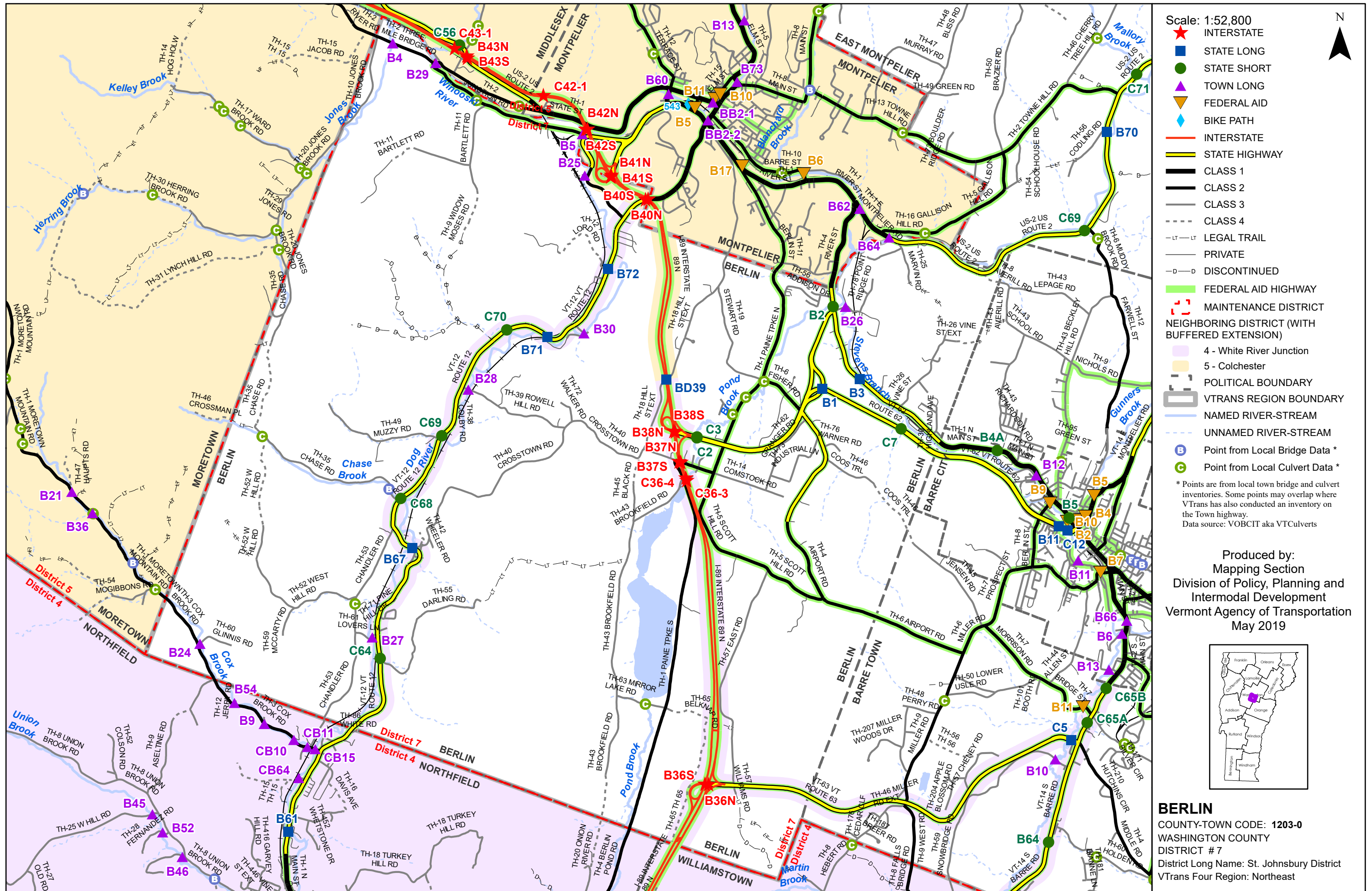
Produced by:  
Mapping Section  
Division of Policy, Planning and  
Intermodal Development  
Vermont Agency of Transportation  
May 2019



**BARRE CITY**  
COUNTY-TOWN CODE: 1201-0  
WASHINGTON COUNTY  
DISTRICT # 7  
District Long Name: St. Johnsbury District  
VTrans Four Region: Northeast

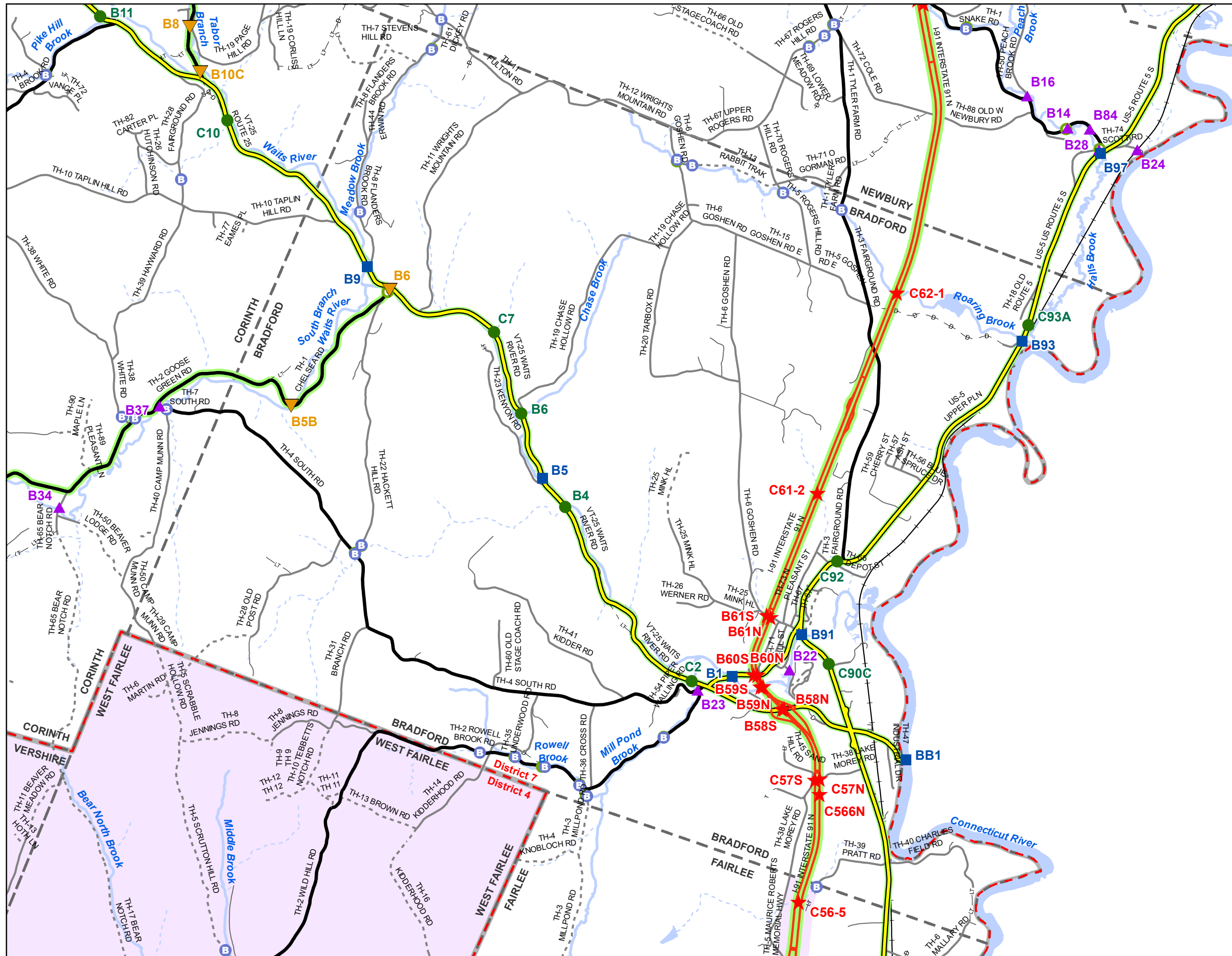
This map was funded in part through grants from the Federal Highway Administration, U.S. Department of Transportation. The representation of the authors expressed herein do not necessarily state or reflect those of the U. S. Department of Transportation.





This map was funded in part through grants from the Federal Highway Administration, U.S. Department of Transportation. The representation of the authors expressed herein do not necessarily state or reflect those of the U. S. Department of Transportation.





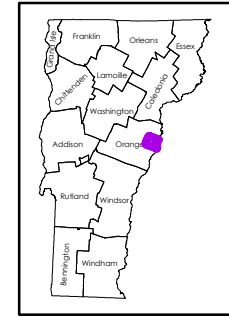
Scale: 1:46,710



- ★ INTERSTATE
- STATE LONG
- STATE SHORT
- ▲ TOWN LONG
- ▼ FEDERAL AID
- ◆ BIKE PATH
- INTERSTATE
- STATE HIGHWAY
- CLASS 1
- CLASS 2
- CLASS 3
- CLASS 4
- - - LEGAL TRAIL
- PRIVATE
- - - DISCONTINUED
- FEDERAL AID HIGHWAY
- MAINTENANCE DISTRICT
- NEIGHBORING DISTRICT (WITH BUFFERED EXTENSION)
- 4 - White River Junction
- POLITICAL BOUNDARY
- VTRANS REGION BOUNDARY
- NAMED RIVER-STREAM
- UNNAMED RIVER-STREAM
- ⓔ Point from Local Bridge Data \*
- ⓐ Point from Local Culvert Data \*

\* Points are from local town bridge and culvert inventories. Some points may overlap where VTrans has also conducted an inventory on the Town highway.  
Data source: VOBCIT aka VTCulverts

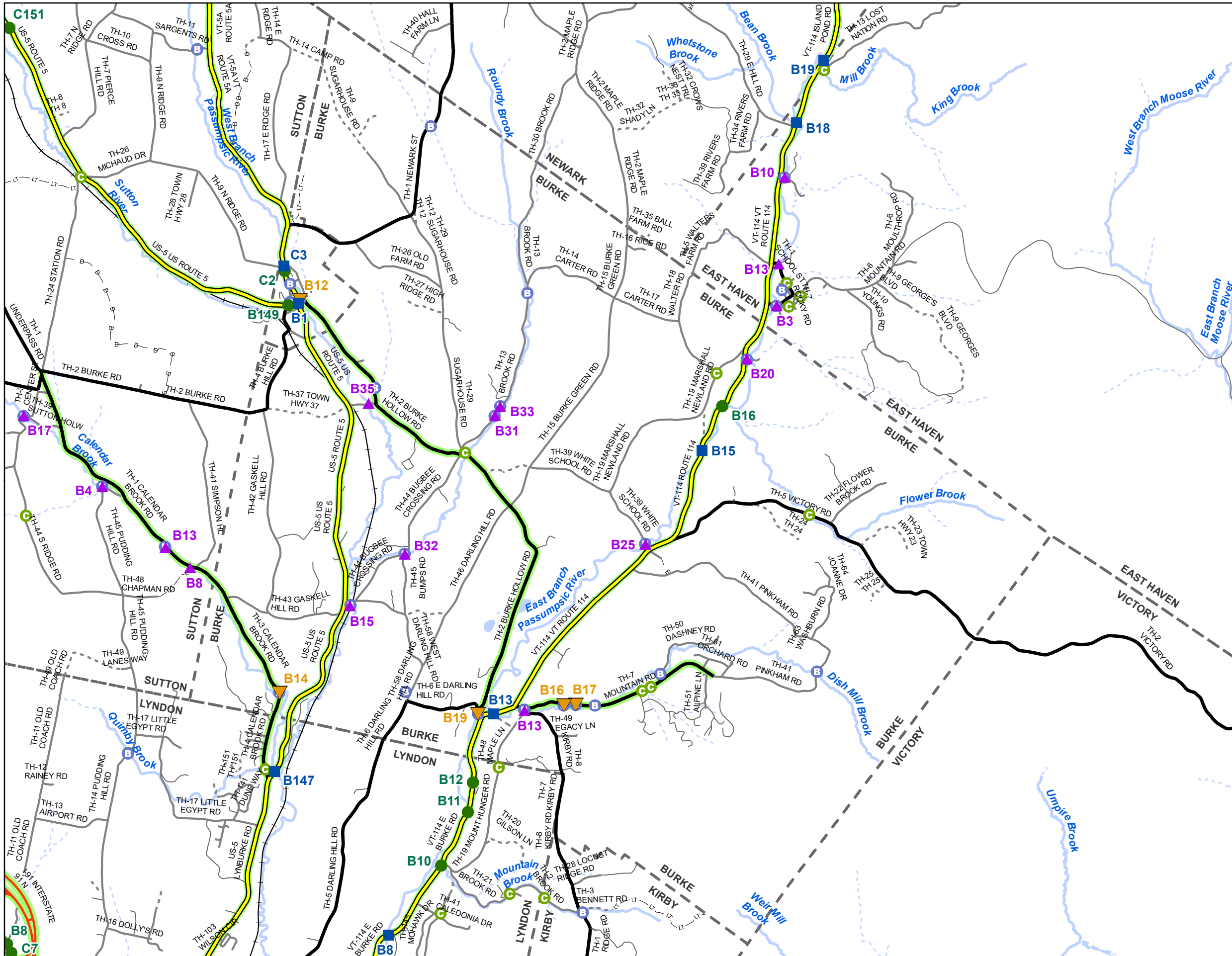
Produced by:  
Mapping Section  
Division of Policy, Planning and  
Intermodal Development  
Vermont Agency of Transportation  
May 2019



**BRADFORD**  
COUNTY-TOWN CODE: 0901-0  
ORANGE COUNTY  
DISTRICT # 7  
District Long Name: St. Johnsbury District  
VTrans Four Region: Northeast

This map was funded in part through grants from the Federal Highway Administration, U.S. Department of Transportation. The representation of the authors expressed herein do not necessarily state or reflect those of the U. S. Department of Transportation.





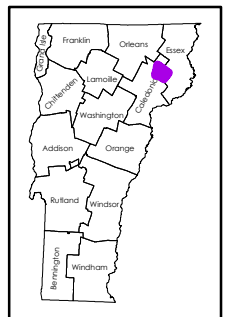
Scale: 1:54,470



- ★ INTERSTATE
- STATE LONG
- STATE SHORT
- ▲ TOWN LONG
- ▼ FEDERAL
- ◆ BIKE PATH
- INTERSTATE
- STATE HIGHWAY
- CLASS 1
- CLASS 2
- CLASS 3
- - - CLASS 4
- - - - - LEGAL TRAIL
- PRIVATE
- - - - - DISCONTINUED
- ▬ FEDERAL AID
- MAINTENANCE DISTRICT
- POLITICAL BOUNDARY
- VTRANS REGION BOUNDARY
- NAMED RIVER-STREAM
- - - - - UNNAMED RIVER-STREAM
- B Point from Local Bridge Data \*
- C Point from Local Culvert Data \*

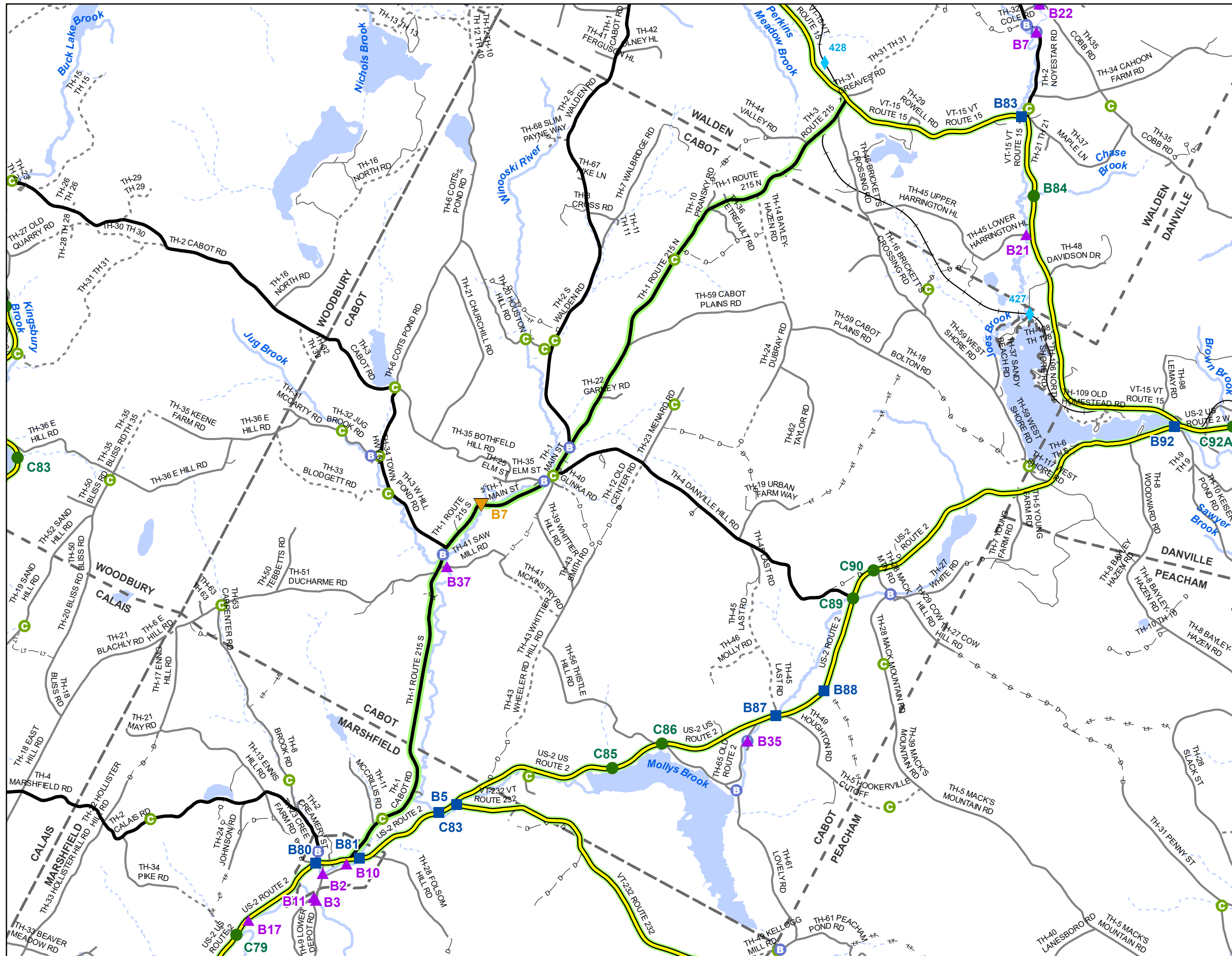
\* Points are from local town bridge and culvert inventories. Some points may overlap where VTrans has also conducted an inventory on the Town highway.  
Data source: VOBICIT aka VTCulverts

Produced by:  
Mapping Section  
Division of Policy, Planning and  
Intermodal Development  
Vermont Agency of Transportation  
May 2019



**BURKE**  
COUNTY-TOWN CODE: 0302-0  
CALEDONIA COUNTY  
DISTRICT # 7  
District Long Name: St. Johnsbury District  
VTrans Four Region: Northeast

This map was funded in part through grants from the Federal Highway Administration, U.S. Department of Transportation. The representation of the authors expressed herein do not necessarily state or reflect those of the U. S. Department of Transportation.

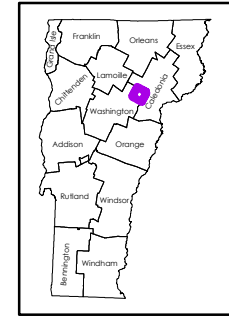


Scale: 1:55,250



- ★ INTERSTATE
  - STATE LONG
  - STATE SHORT
  - ▲ TOWN LONG
  - ▼ FEDERAL AID
  - ◆ BIKE PATH
  - INTERSTATE
  - STATE HIGHWAY
  - CLASS 1
  - CLASS 2
  - CLASS 3
  - - - CLASS 4
  - - - LEGAL TRAIL
  - PRIVATE
  - - - DISCONTINUED
  - FEDERAL AID HIGHWAY
  - - - MAINTENANCE DISTRICT
  - - - POLITICAL BOUNDARY
  - - - VTRANS REGION BOUNDARY
  - NAMED RIVER-STREAM
  - - - UNNAMED RIVER-STREAM
  - B Point from Local Bridge Data \*
  - C Point from Local Culvert Data \*
- \* Points are from local town bridge and culvert inventories. Some points may overlap where VTrans has also conducted an inventory on the Town highway.  
Data source: VOBICIT aka VTCulverts

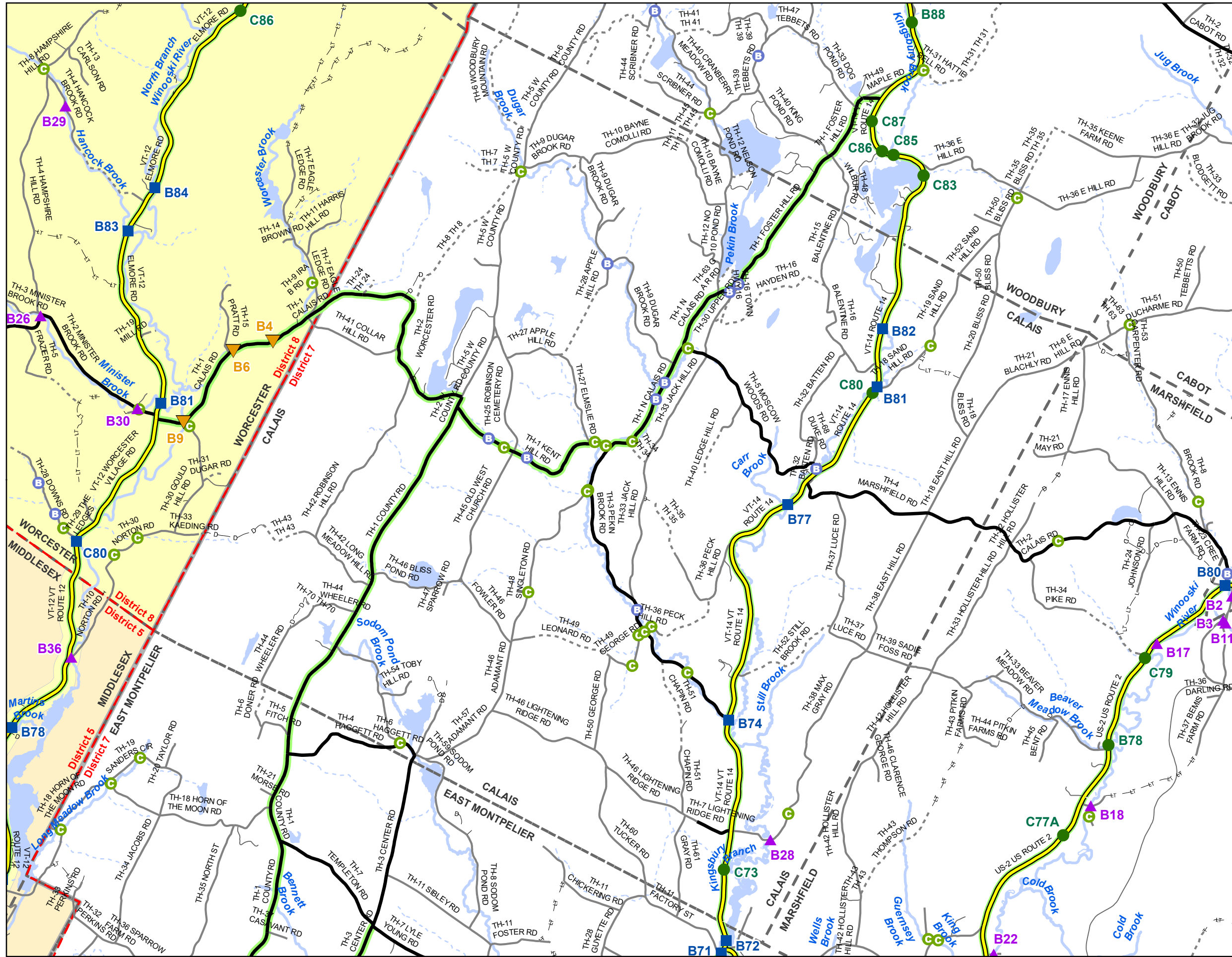
Produced by:  
Mapping Section  
Division of Policy, Planning and  
Intermodal Development  
Vermont Agency of Transportation  
May 2019



**CABOT**  
COUNTY-TOWN CODE: 1204-0  
WASHINGTON COUNTY  
DISTRICT # 7  
District Long Name: St. Johnsbury District  
VTrans Four Region: Northeast

This map was funded in part through grants from the Federal Highway Administration, U.S. Department of Transportation. The representation of the authors expressed herein do not necessarily state or reflect those of the U. S. Department of Transportation.





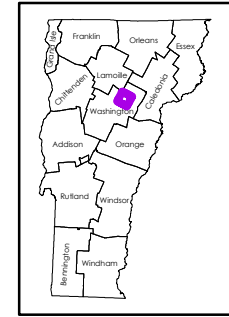
Scale: 1:54,630

- ★ INTERSTATE
- STATE LONG
- STATE SHORT
- ▲ TOWN LONG
- ▼ FEDERAL AID
- ◆ BIKE PATH
- INTERSTATE
- STATE HIGHWAY
- CLASS 1
- CLASS 2
- CLASS 3
- CLASS 4
- LEGAL TRAIL
- PRIVATE
- DISCONTINUED
- FEDERAL AID HIGHWAY
- MAINTENANCE DISTRICT
- NEIGHBORING DISTRICT (WITH BUFFERED EXTENSION)
  - 5 - Colchester
  - 8 - St. Albans
- POLITICAL BOUNDARY
- VTRANS REGION BOUNDARY
- NAMED RIVER-STREAM
- UNNAMED RIVER-STREAM
- E Point from Local Bridge Data \*
- C Point from Local Culvert Data \*



\* Points are from local town bridge and culvert inventories. Some points may overlap where VTrans has also conducted an inventory on the Town highway.  
Data source: VOBCIT aka VTculverts

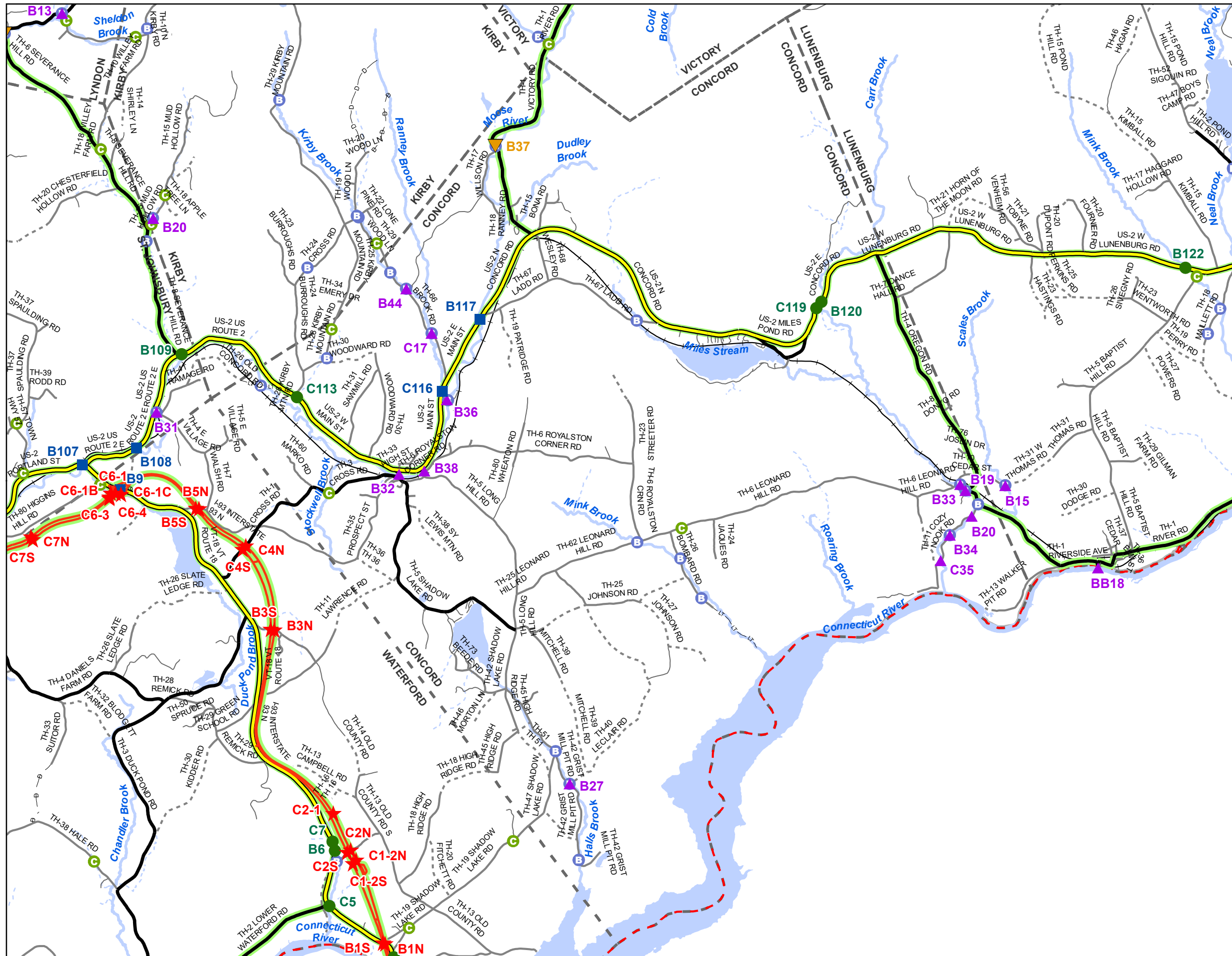
Produced by:  
Mapping Section  
Division of Policy, Planning and  
Intermodal Development  
Vermont Agency of Transportation  
May 2019



**CALAIS**  
COUNTY-TOWN CODE: 1205-0  
WASHINGTON COUNTY  
DISTRICT # 7  
District Long Name: St. Johnsbury District  
VTrans Four Region: Northeast

This map was funded in part through grants from the Federal Highway Administration, U.S. Department of Transportation. The representation of the authors expressed herein do not necessarily state or reflect those of the U. S. Department of Transportation.



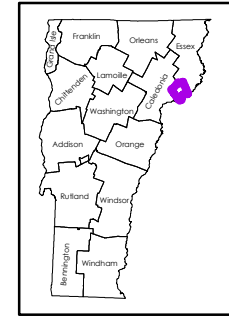


Scale: 1:70,870



- ★ INTERSTATE
  - STATE LONG
  - STATE SHORT
  - ▲ TOWN LONG
  - ▼ FEDERAL AID
  - ◆ BIKE PATH
  - INTERSTATE
  - STATE HIGHWAY
  - CLASS 1
  - CLASS 2
  - CLASS 3
  - - - CLASS 4
  - - - LEGAL TRAIL
  - PRIVATE
  - - - DISCONTINUED
  - FEDERAL AID HIGHWAY
  - MAINTENANCE DISTRICT
  - POLITICAL BOUNDARY
  - VTRANS REGION BOUNDARY
  - NAMED RIVER-STREAM
  - - - UNNAMED RIVER-STREAM
  - B Point from Local Bridge Data \*
  - C Point from Local Culvert Data \*
- \* Points are from local town bridge and culvert inventories. Some points may overlap where VTrans has also conducted an inventory on the Town highway.  
Data source: VOBCIT aka VTCulverts

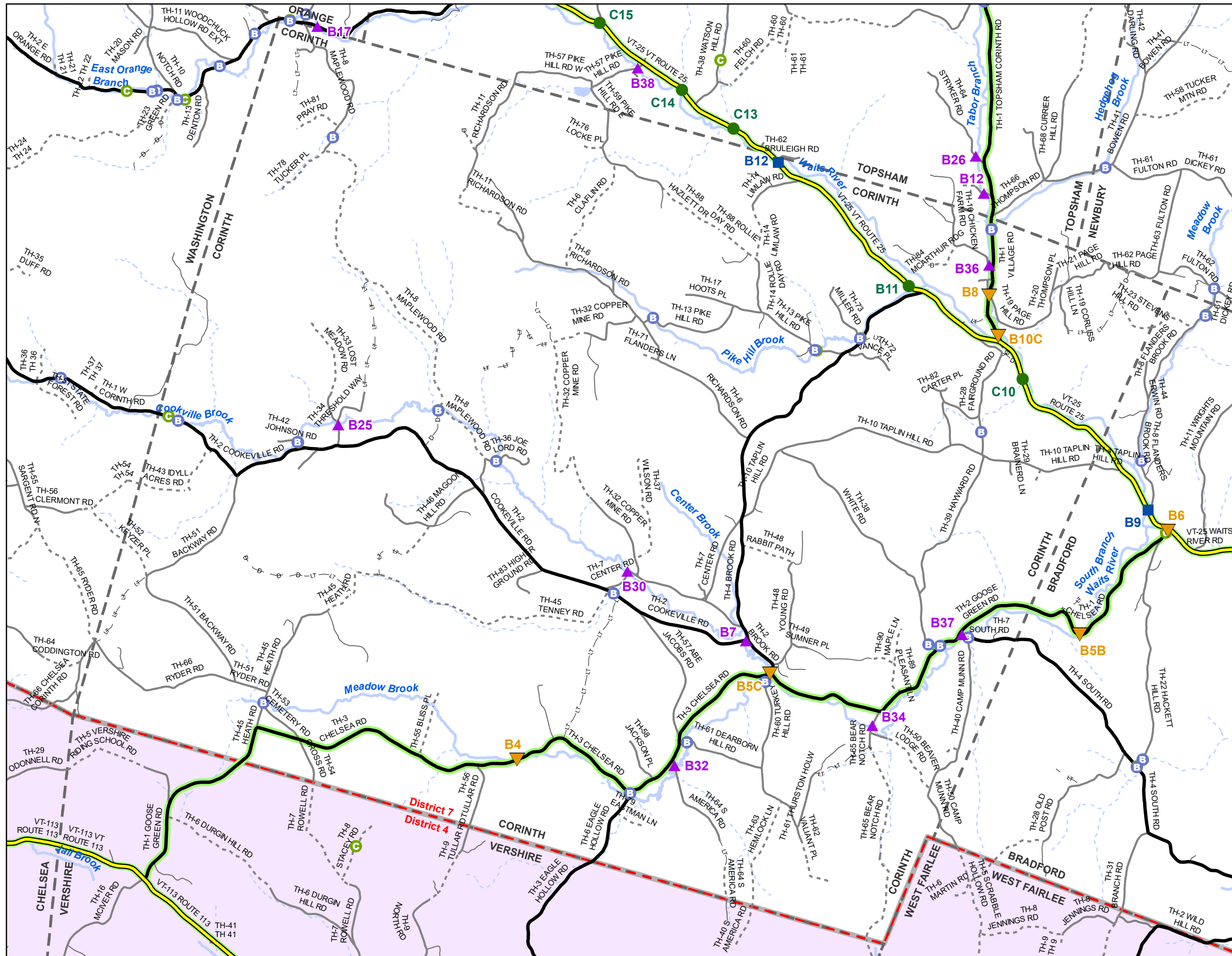
Produced by:  
Mapping Section  
Division of Policy, Planning and  
Intermodal Development  
Vermont Agency of Transportation  
May 2019



**CONCORD**  
COUNTY-TOWN CODE: 0507-0  
ESSEX COUNTY  
DISTRICT # 7  
District Long Name: St. Johnsbury District  
VTrans Four Region: Northeast

This map was funded in part through grants from the Federal Highway Administration, U.S. Department of Transportation. The representation of the authors expressed herein do not necessarily state or reflect those of the U. S. Department of Transportation.





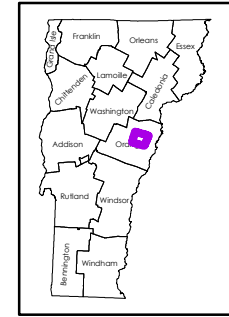
Scale: 1:52,180



- ★ INTERSTATE
- STATE LONG
- STATE SHORT
- ▲ TOWN LONG
- ▼ FEDERAL AID
- ◆ BIKE PATH
- INTERSTATE
- STATE HIGHWAY
- CLASS 1
- CLASS 2
- CLASS 3
- - - CLASS 4
- - - - LEGAL TRAIL
- PRIVATE
- - - - DISCONTINUED
- FEDERAL AID HIGHWAY
- [ ] MAINTENANCE DISTRICT
- [ ] NEIGHBORING DISTRICT (WITH BUFFERED EXTENSION)
- 4 - White River Junction
- [ ] POLITICAL BOUNDARY
- [ ] VTRANS REGION BOUNDARY
- NAMED RIVER-STREAM
- - - UNNAMED RIVER-STREAM
- B Point from Local Bridge Data \*
- C Point from Local Culvert Data \*

\* Points are from local town bridge and culvert inventories. Some points may overlap where VTrans has also conducted an inventory on the Town highway.  
Data source: VOBCIT aka VTCulverts

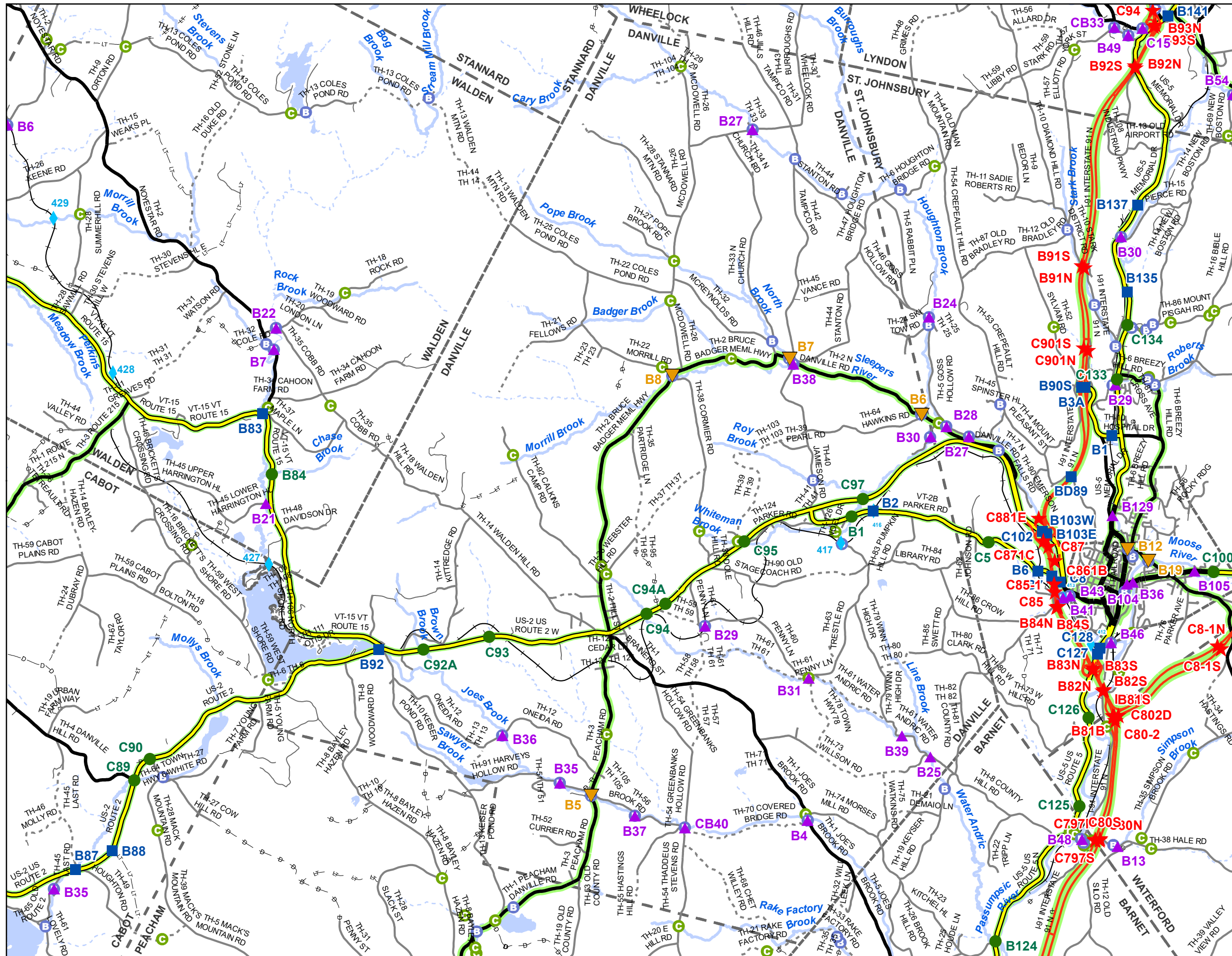
Produced by:  
Mapping Section  
Division of Policy, Planning and  
Intermodal Development  
Vermont Agency of Transportation  
May 2019



**CORINTH**  
COUNTY-TOWN CODE: 0905-0  
ORANGE COUNTY  
DISTRICT # 7  
District Long Name: St. Johnsbury District  
VTrans Four Region: Northeast

This map was funded in part through grants from the Federal Highway Administration, U.S. Department of Transportation. The representation of the authors expressed herein do not necessarily state or reflect those of the U. S. Department of Transportation.



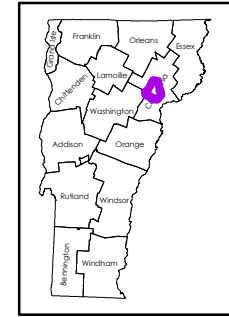


Scale: 1:72,610



- ★ INTERSTATE
  - STATE LONG
  - STATE SHORT
  - ▲ TOWN LONG
  - ▼ FEDERAL
  - ◆ BIKE PATH
  - INTERSTATE
  - STATE HIGHWAY
  - CLASS 1
  - CLASS 2
  - CLASS 3
  - - - CLASS 4
  - - - LEGAL TRAIL
  - PRIVATE
  - - - DISCONTINUED
  - FEDERAL AID
  - MAINTENANCE DISTRICT
  - POLITICAL BOUNDARY
  - VTRANS REGION BOUNDARY
  - NAMED RIVER-STREAM
  - - - UNNAMED RIVER-STREAM
  - E Point from Local Bridge Data \*
  - C Point from Local Culvert Data \*
- \* Points are from local town bridge and culvert inventories. Some points may overlap where VTrans has also conducted an inventory on the Town highway.  
Data source: VOBICIT aka VTCulverts

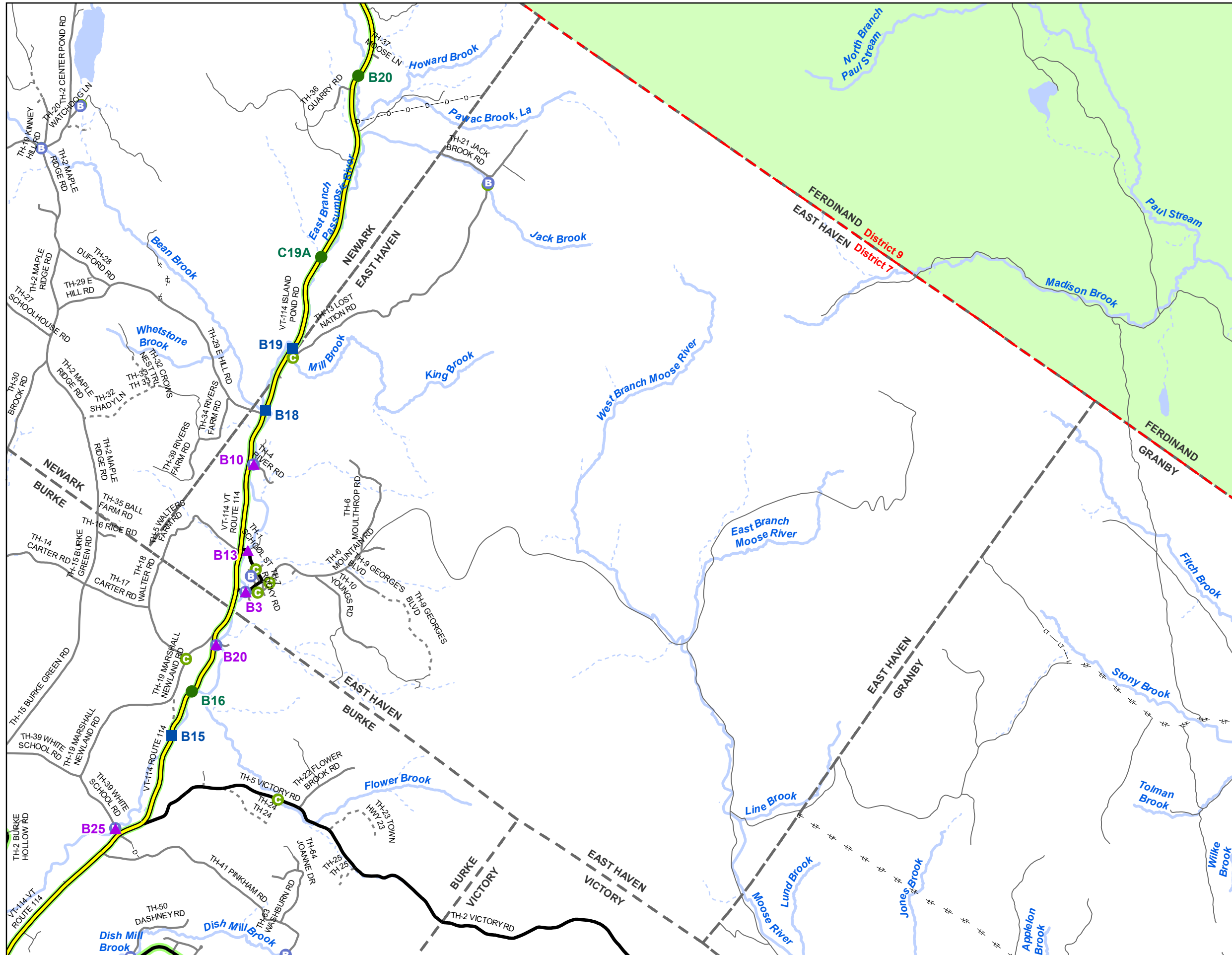
Produced by:  
Mapping Section  
Division of Policy, Planning and  
Intermodal Development  
Vermont Agency of Transportation  
May 2019



**DANVILLE**  
COUNTY-TOWN CODE: 0303-0  
CALEDONIA COUNTY  
DISTRICT # 7  
District Long Name: St. Johnsbury District  
VTrans Four Region: Northeast

This map was funded in part through grants from the Federal Highway Administration, U.S. Department of Transportation. The representation of the authors expressed herein do not necessarily state or reflect those of the U. S. Department of Transportation.





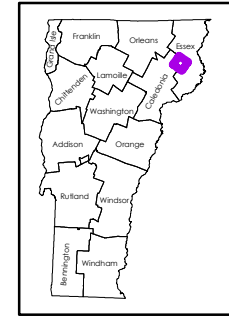
Scale: 1:54,820



- ★ INTERSTATE
- STATE LONG
- STATE SHORT
- ▲ TOWN LONG
- ▼ FEDERAL AID
- ◆ BIKE PATH
- INTERSTATE
- STATE HIGHWAY
- CLASS 1
- CLASS 2
- CLASS 3
- CLASS 4
- - - LEGAL TRAIL
- PRIVATE
- - - DISCONTINUED
- FEDERAL AID HIGHWAY
- MAINTENANCE DISTRICT
- NEIGHBORING DISTRICT (WITH BUFFERED EXTENSION)
- 9 - Derby
- POLITICAL BOUNDARY
- VTRANS REGION BOUNDARY
- NAMED RIVER-STREAM
- UNNAMED RIVER-STREAM
- ⓔ Point from Local Bridge Data \*
- ⓐ Point from Local Culvert Data \*

\* Points are from local town bridge and culvert inventories. Some points may overlap where VTrans has also conducted an inventory on the Town highway.  
Data source: VOBCIT aka VTCulverts

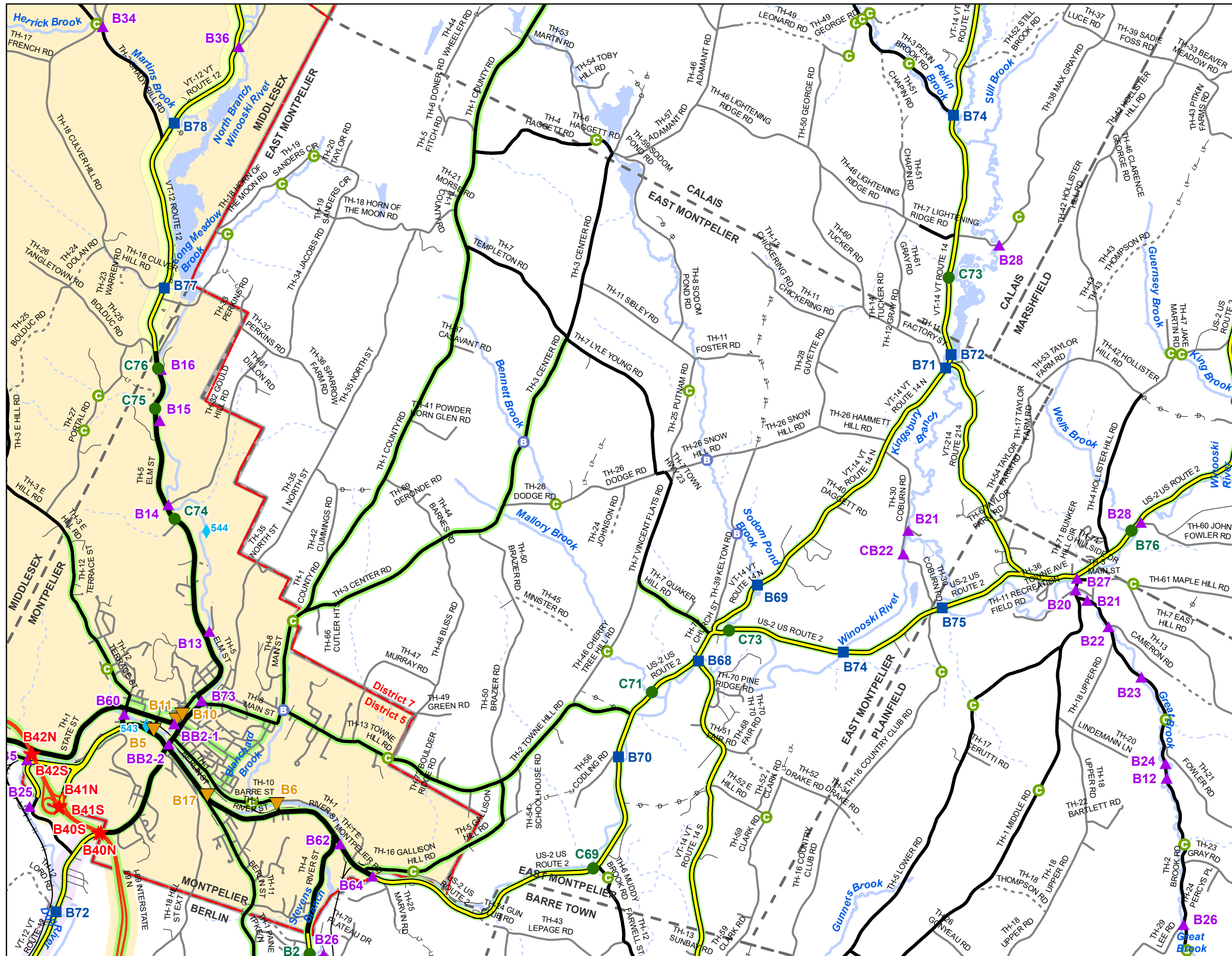
Produced by:  
Mapping Section  
Division of Policy, Planning and  
Intermodal Development  
Vermont Agency of Transportation  
May 2019



**EAST HAVEN**  
COUNTY-TOWN CODE: 0508-0  
ESSEX COUNTY  
DISTRICT # 7  
District Long Name: St. Johnsbury District  
VTrans Four Region: Northeast

This map was funded in part through grants from the Federal Highway Administration, U.S. Department of Transportation. The representation of the authors expressed herein do not necessarily state or reflect those of the U. S. Department of Transportation.



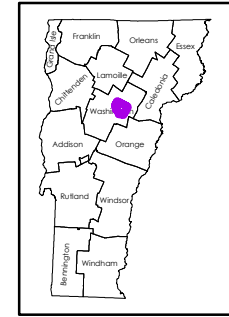


Scale: 1:50,000

4 - White River Junction  
 5 - Colchester  
 8 - St.  
 POLITICAL BOUNDARY  
 VTRANS REGION BOUNDARY  
 NAMED RIVER-STREAM  
 UNNAMED RIVER-STREAM  
 Point from Local Bridge Data \*  
 Point from Local Culvert Data \*

\* Points are from local town bridge and culvert inventories. Some points may overlap where VTrans has also conducted an inventory on the Town highway.  
 Data source: VOBICIT aka VTCulverts

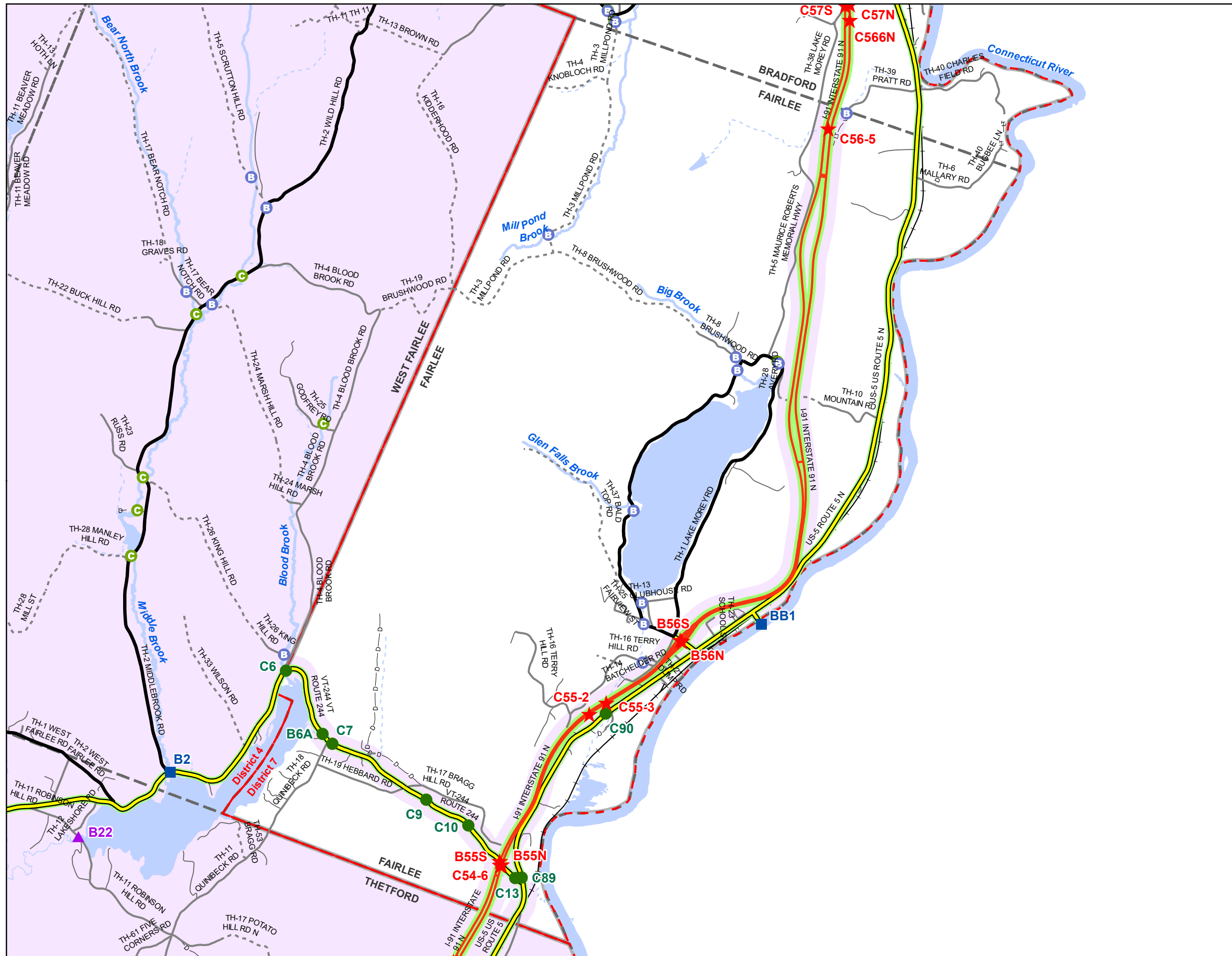
Produced by:  
 Mapping Section  
 Division of Policy, Planning and  
 Intermodal Development  
 Vermont Agency of Transportation  
 May 2019



**EAST MONTPELIER**  
 COUNTY-TOWN CODE: 1207-0  
 WASHINGTON COUNTY  
 DISTRICT # 7  
 District Long Name: St. Johnsbury District  
 VTrans Four Region: Northeast

This map was funded in part through grants from the Federal Highway Administration, U.S. Department of Transportation. The representation of the authors expressed herein do not necessarily state or reflect those of the U. S. Department of Transportation.





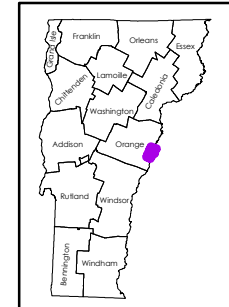
Scale: 1:46,360



- ★ INTERSTATE
- STATE LONG
- STATE SHORT
- ▲ TOWN LONG
- ▼ FEDERAL
- ◆ BIKE PATH
- INTERSTATE
- STATE HIGHWAY
- CLASS 1
- CLASS 2
- CLASS 3
- CLASS 4
- - - LT LEGAL TRAIL
- - - PRIVATE
- - - D DISCONTINUED
- FEDERAL AID
- MAINTENANCE DISTRICT
- NEIGHBORING DISTRICT (WITH BUFFERED EXTENSION)
- 4 - White River Junction
- POLITICAL BOUNDARY
- VTRANS REGION BOUNDARY
- NAMED RIVER-STREAM
- UNNAMED RIVER-STREAM
- B Point from Local Bridge Data \*
- C Point from Local Culvert Data \*

\* Points are from local town bridge and culvert inventories. Some points may overlap where VTrans has also conducted an inventory on the Town highway.  
Data source: VOBCIT aka VTCulverts

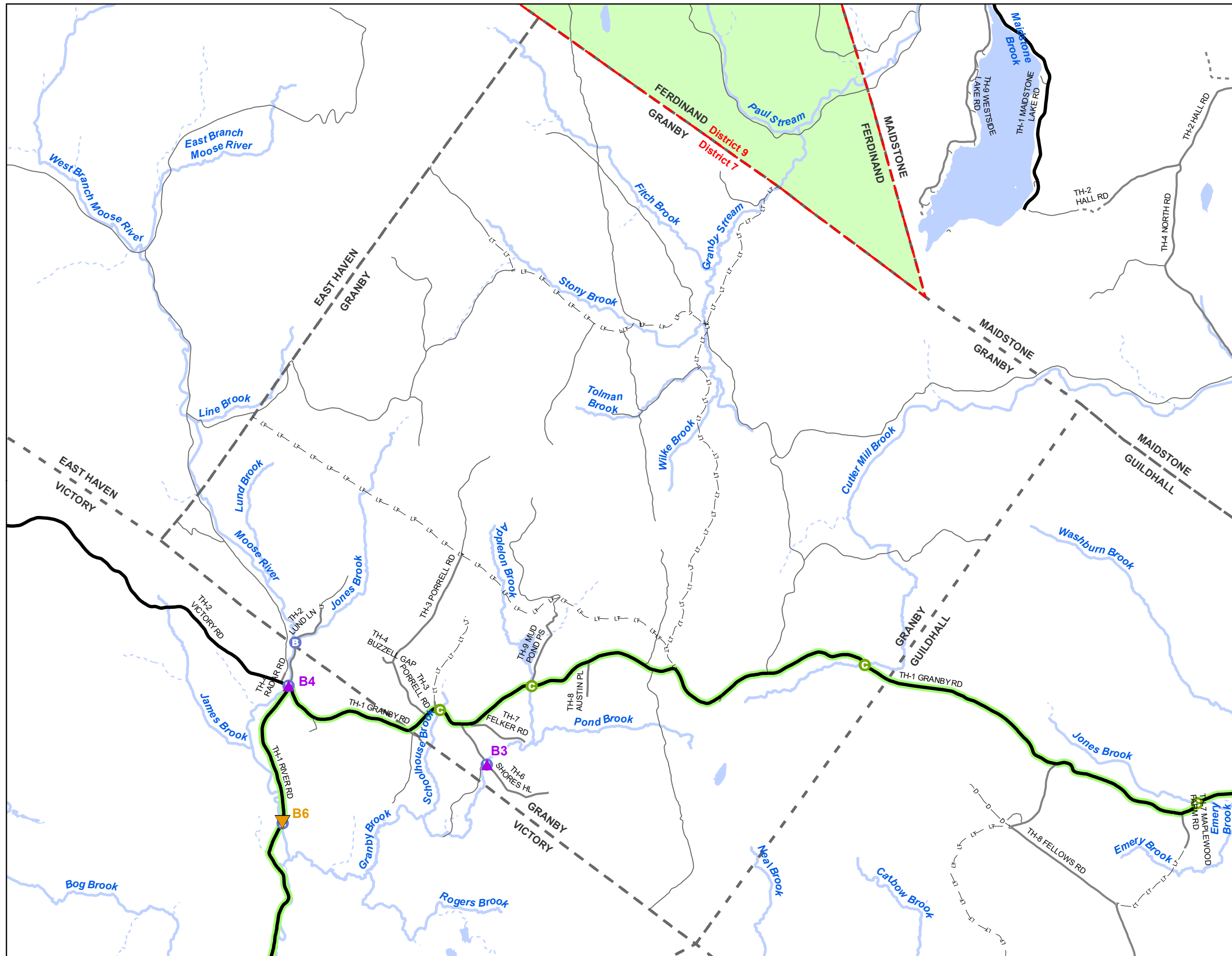
Produced by:  
Mapping Section  
Division of Policy, Planning and  
Intermodal Development  
Vermont Agency of Transportation  
May 2019



**FAIRLEE**  
COUNTY-TOWN CODE: 0906-0  
ORANGE COUNTY  
DISTRICT # 7  
District Long Name: St. Johnsbury District  
VTrans Four Region: Northeast

This map was funded in part through grants from the Federal Highway Administration, U.S. Department of Transportation. The representation of the authors expressed herein do not necessarily state or reflect those of the U. S. Department of Transportation.





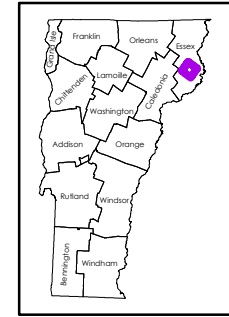
Scale: 1:56,840



- ★ INTERSTATE
- STATE LONG
- STATE SHORT
- ▲ TOWN LONG
- ▼ FEDERAL
- ◆ BIKE PATH
- INTERSTATE
- STATE HIGHWAY
- CLASS 1
- CLASS 2
- CLASS 3
- CLASS 4
- - - - LEGAL TRAIL
- PRIVATE
- - - - DISCONTINUED
- FEDERAL AID
- MAINTENANCE DISTRICT
- NEIGHBORING DISTRICT (WITH BUFFERED EXTENSION)
- 9 - Derby
- POLITICAL BOUNDARY
- VTRANS REGION BOUNDARY
- NAMED RIVER-STREAM
- UNNAMED RIVER-STREAM
- Ⓟ Point from Local Bridge Data \*
- Ⓒ Point from Local Culvert Data \*

\* Points are from local town bridge and culvert inventories. Some points may overlap where VTrans has also conducted an inventory on the Town highway.  
Data source: VOBCIT aka VTCulverts

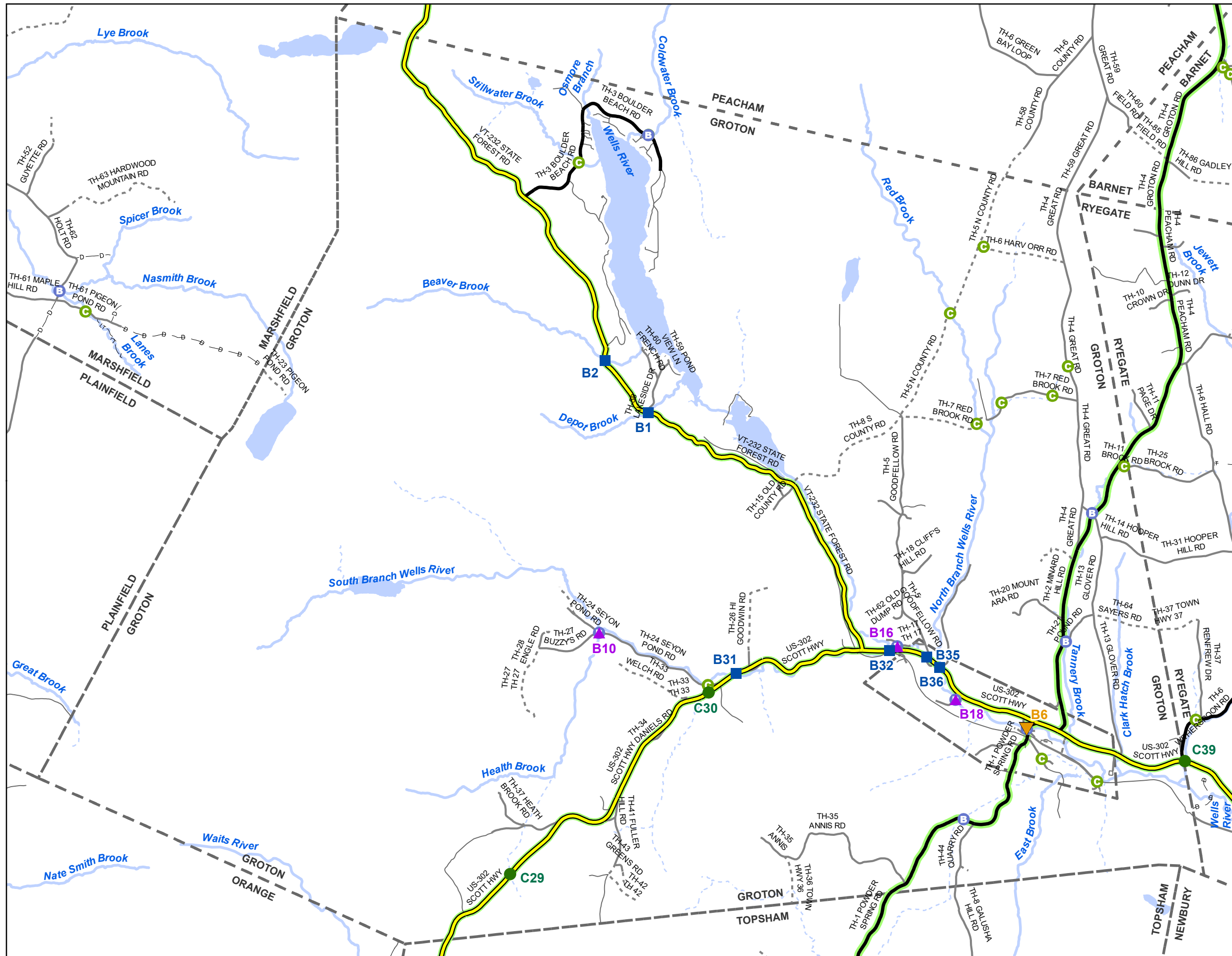
Produced by:  
Mapping Section  
Division of Policy, Planning and  
Intermodal Development  
Vermont Agency of Transportation  
May 2019



**GRANBY**  
COUNTY-TOWN CODE: 0510-0  
ESSEX COUNTY  
DISTRICT # 7  
District Long Name: St. Johnsbury District  
VTrans Four Region: Northeast

This map was funded in part through grants from the Federal Highway Administration, U.S. Department of Transportation. The representation of the authors expressed herein do not necessarily state or reflect those of the U. S. Department of Transportation.



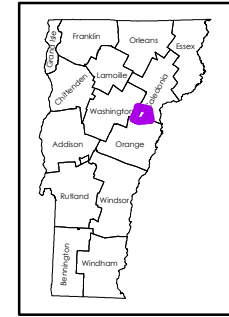


Scale: 1:52,090



- ★ INTERSTATE
  - STATE LONG
  - STATE SHORT
  - ▲ TOWN LONG
  - ▼ FEDERAL
  - ◆ BIKE PATH
  - INTERSTATE
  - STATE HIGHWAY
  - CLASS 1
  - CLASS 2
  - CLASS 3
  - - - CLASS 4
  - - - LEGAL TRAIL
  - PRIVATE
  - - - DISCONTINUED
  - FEDERAL AID
  - - - MAINTENANCE DISTRICT
  - - - POLITICAL BOUNDARY
  - - - VTRANS REGION BOUNDARY
  - NAMED RIVER-STREAM
  - - - UNNAMED RIVER-STREAM
  - B Point from Local Bridge Data \*
  - C Point from Local Culvert Data \*
- \* Points are from local town bridge and culvert inventories. Some points may overlap where VTrans has also conducted an inventory on the Town highway.  
Data source: VOBCIT aka VTCulverts

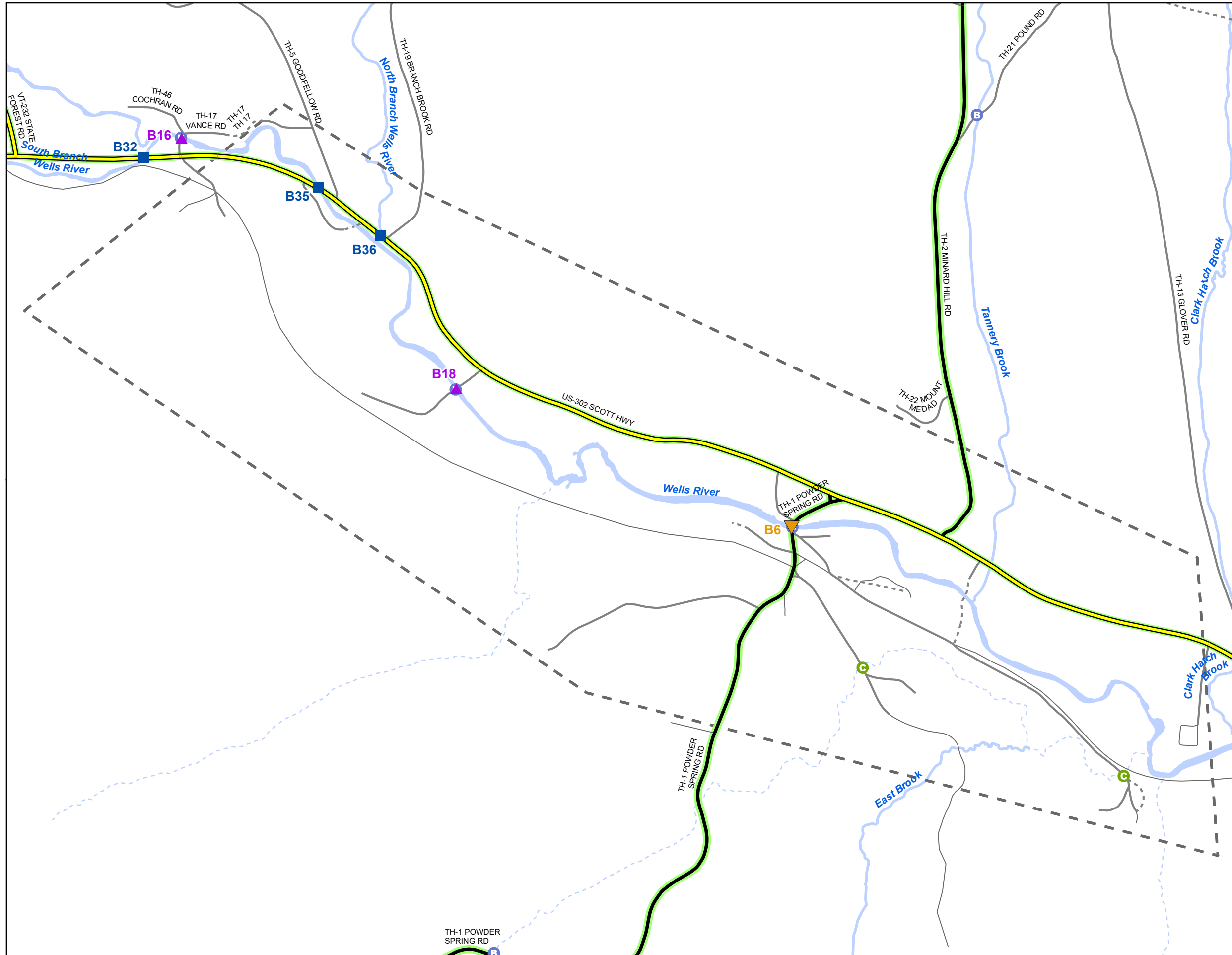
Produced by:  
Mapping Section  
Division of Policy, Planning and  
Intermodal Development  
Vermont Agency of Transportation  
May 2019



**GROTON**  
COUNTY-TOWN CODE: 0304-0  
CALEDONIA COUNTY  
DISTRICT # 7  
District Long Name: St. Johnsbury District  
VTrans Four Region: Northeast

This map was funded in part through grants from the Federal Highway Administration, U.S. Department of Transportation. The representation of the authors expressed herein do not necessarily state or reflect those of the U. S. Department of Transportation.





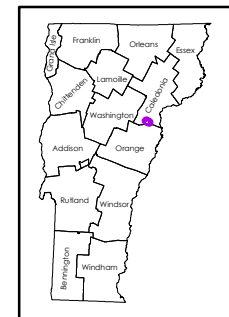
Scale: 1:11,040

N

- ★ INTERSTATE
- STATE LONG
- STATE SHORT
- ▲ TOWN LONG
- ▼ FEDERAL AID
- ◆ BIKE PATH
- INTERSTATE
- STATE HIGHWAY
- CLASS 1
- CLASS 2
- CLASS 3
- CLASS 4
- - - CLASS 4
- - - LEGAL TRAIL
- PRIVATE
- - - DISCONTINUED
- FEDERAL AID HIGHWAY
- [ ] MAINTENANCE DISTRICT
- [ ] POLITICAL BOUNDARY
- [ ] VTRANS REGION BOUNDARY
- NAMED RIVER-STREAM
- - - UNNAMED RIVER-STREAM
- B Point from Local Bridge Data \*
- C Point from Local Culvert Data \*

\* Points are from local town bridge and culvert inventories. Some points may overlap where VTrans has also conducted an inventory on the Town highway.  
Data source: VOBCIT aka VTCulverts

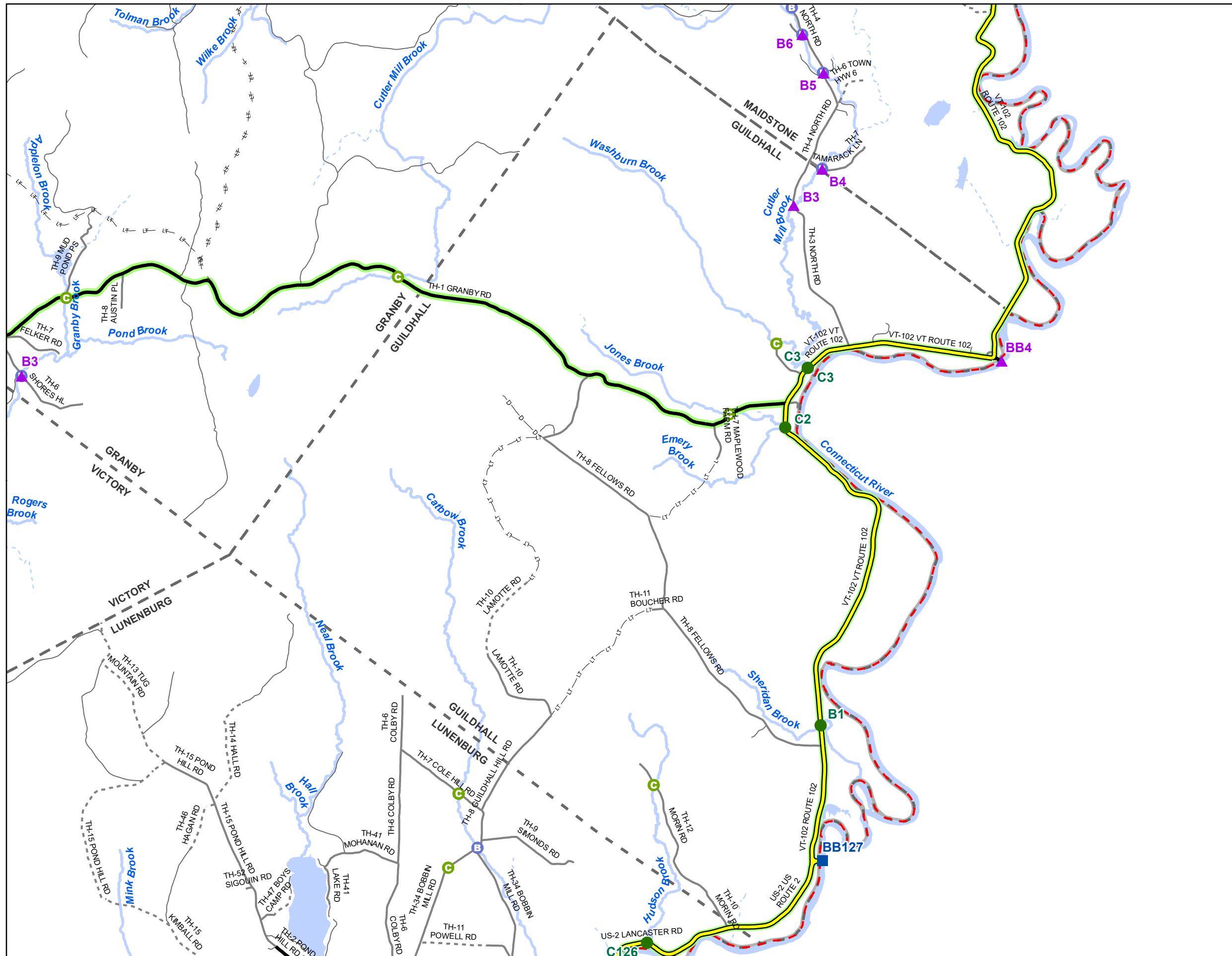
Produced by:  
Mapping Section  
Division of Policy, Planning and  
Intermodal Development  
Vermont Agency of Transportation  
May 2019



**GROTON VILLAGE**  
COUNTY-TOWN CODE: 0304-1  
CALEDONIA COUNTY  
DISTRICT # 7  
District Long Name: St. Johnsbury District  
VTrans Four Region: Northeast

This map was funded in part through grants from the Federal Highway Administration, U.S. Department of Transportation. The representation of the authors expressed herein do not necessarily state or reflect those of the U. S. Department of Transportation.



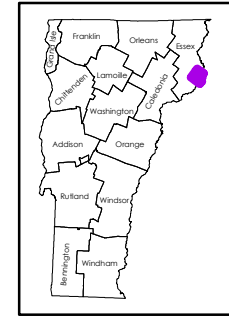


Scale: 1:57,050



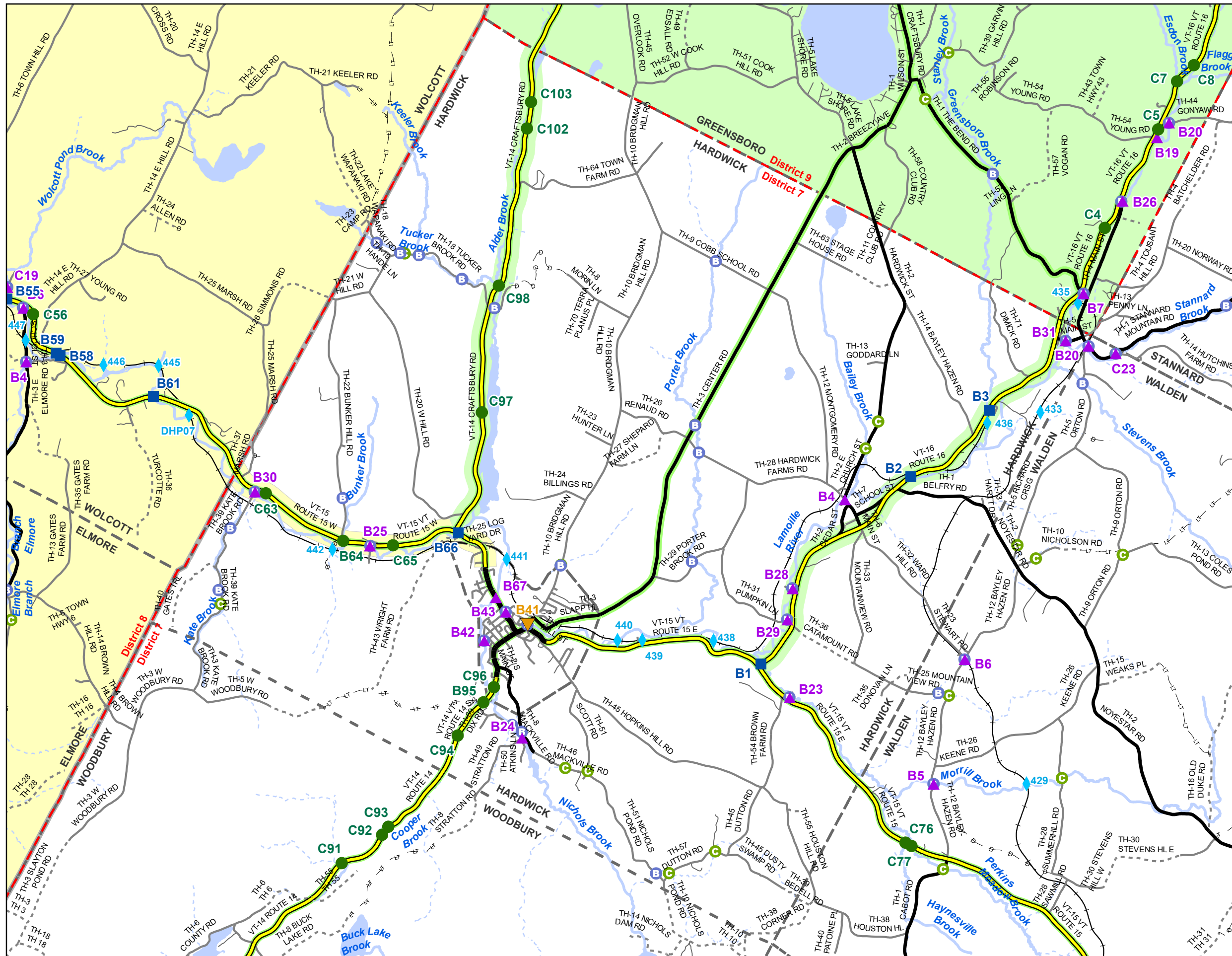
- ★ INTERSTATE
  - STATE LONG
  - STATE SHORT
  - ▲ TOWN LONG
  - ▼ FEDERAL AID
  - ◆ BIKE PATH
  - INTERSTATE
  - STATE HIGHWAY
  - CLASS 1
  - CLASS 2
  - CLASS 3
  - - - CLASS 4
  - - - LEGAL TRAIL
  - PRIVATE
  - - - DISCONTINUED
  - FEDERAL AID HIGHWAY
  - - - MAINTENANCE DISTRICT
  - - - POLITICAL BOUNDARY
  - VTRANS REGION BOUNDARY
  - NAMED RIVER-STREAM
  - - - UNNAMED RIVER-STREAM
  - B Point from Local Bridge Data \*
  - C Point from Local Culvert Data \*
- \* Points are from local town bridge and culvert inventories. Some points may overlap where VTrans has also conducted an inventory on the Town highway.  
Data source: VOBCIT aka VTCulverts

Produced by:  
Mapping Section  
Division of Policy, Planning and  
Intermodal Development  
Vermont Agency of Transportation  
May 2019



**GUILDHALL**  
COUNTY-TOWN CODE: 0511-0  
ESSEX COUNTY  
DISTRICT # 7  
District Long Name: St. Johnsbur District  
VTrans Four Region: Northeast

This map was funded in part through grants from the Federal Highway Administration, U.S. Department of Transportation. The representation of the authors expressed herein do not necessarily state or reflect those of the U. S. Department of Transportation.

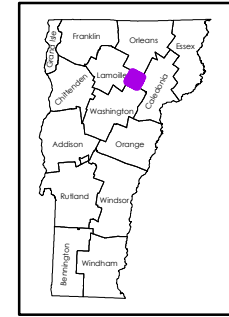


Scale: 1:54,460

- ★ INTERSTATE
- STATE LONG
- STATE SHORT
- ▲ TOWN LONG
- ▼ FEDERAL AID
- ◆ BIKE PATH
- INTERSTATE
- STATE HIGHWAY
- CLASS 1
- CLASS 2
- CLASS 3
- CLASS 4
- - - LEGAL TRAIL
- PRIVATE
- - - DISCONTINUED
- FEDERAL AID HIGHWAY
- MAINTENANCE DISTRICT
- NEIGHBORING DISTRICT (WITH BUFFERED EXTENSION)
- 8 - St. Albans
- 9 - Derby
- POLITICAL BOUNDARY
- VTRANS REGION BOUNDARY
- NAMED RIVER-STREAM
- UNNAMED RIVER-STREAM
- ⓔ Point from Local Bridge Data \*
- ⓐ Point from Local Culvert Data \*

\* Points are from local town bridge and culvert inventories. Some points may overlap where VTrans has also conducted an inventory on the Town highway.  
Data source: VOBICIT aka VTCulverts

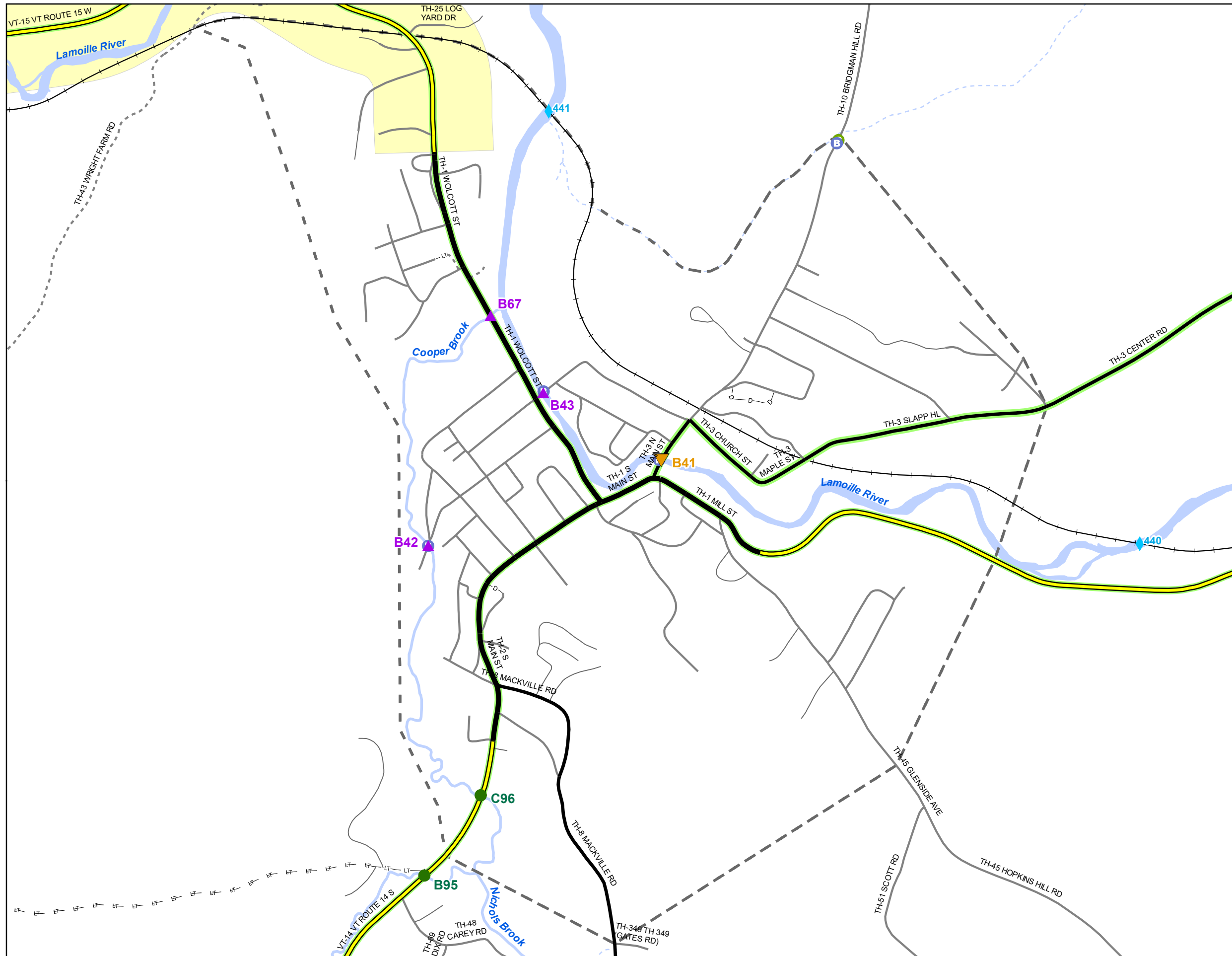
Produced by:  
Mapping Section  
Division of Policy, Planning and  
Intermodal Development  
Vermont Agency of Transportation  
May 2019



**HARDWICK**  
COUNTY-TOWN CODE: 0305-0  
CALEDONIA COUNTY  
DISTRICT # 7  
District Long Name: St. Johnsbur District  
VTrans Four Region: Northeast

This map was funded in part through grants from the Federal Highway Administration, U.S. Department of Transportation. The representation of the authors expressed herein do not necessarily state or reflect those of the U. S. Department of Transportation.





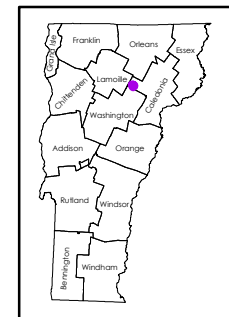
Scale: 1:10,200

N

- ★ INTERSTATE
- STATE LONG
- STATE SHORT
- ▲ TOWN LONG
- ▼ FEDERAL AID
- ◆ BIKE PATH
- INTERSTATE
- STATE HIGHWAY
- CLASS 1
- CLASS 2
- CLASS 3
- - - CLASS 4
- LT-LT LEGAL TRAIL
- PRIVATE
- D-D DISCONTINUED
- FEDERAL AID HIGHWAY
- MAINTENANCE DISTRICT
- NEIGHBORING DISTRICT (WITH BUFFERED EXTENSION)
- 8 - St. Albans
- POLITICAL BOUNDARY
- VTRANS REGION BOUNDARY
- NAMED RIVER-STREAM
- UNNAMED RIVER-STREAM
- ⓑ Point from Local Bridge Data \*
- Ⓒ Point from Local Culvert Data \*

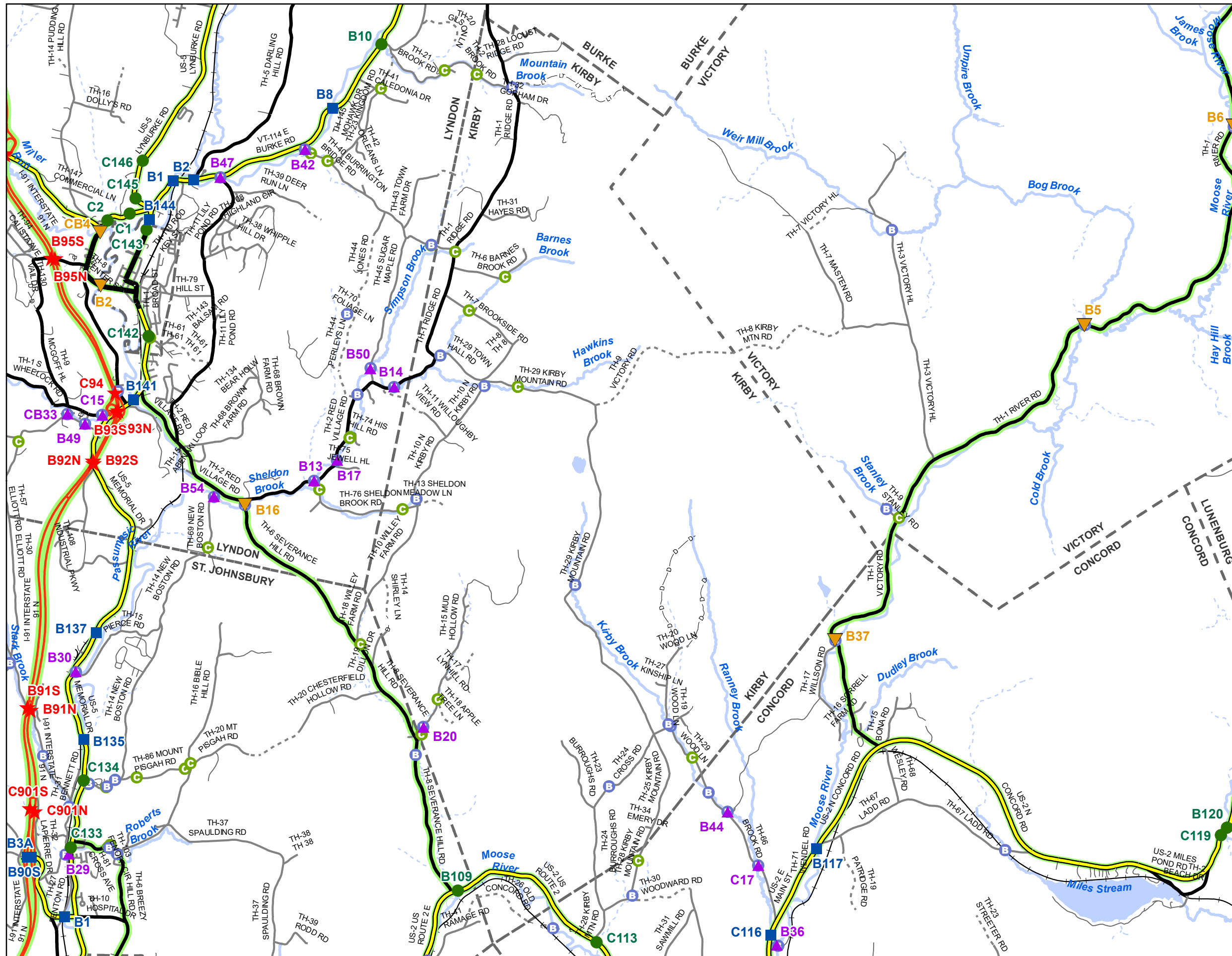
\* Points are from local town bridge and culvert inventories. Some points may overlap where VTrans has also conducted an inventory on the Town highway.  
Data source: VOBCIT aka VTCulverts

Produced by:  
Mapping Section  
Division of Policy, Planning and  
Intermodal Development  
Vermont Agency of Transportation  
May 2019



**HARDWICK U.C.**  
COUNTY-TOWN CODE: 0305-1  
CALEDONIA COUNTY  
DISTRICT # 7  
District Long Name: St. Johnsbury District  
VTrans Four Region: Northeast

This map was funded in part through grants from the Federal Highway Administration, U.S. Department of Transportation. The representation of the authors expressed herein do not necessarily state or reflect those of the U. S. Department of Transportation.



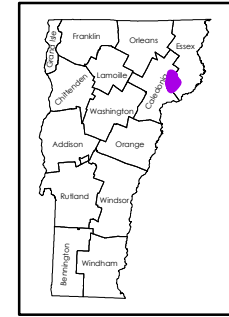
Scale: 1:58,950



- ★ INTERSTATE
- STATE LONG
- STATE SHORT
- ▲ TOWN LONG
- ▼ FEDERAL AID
- ◆ BIKE PATH
- INTERSTATE
- STATE HIGHWAY
- CLASS 1
- CLASS 2
- CLASS 3
- - - CLASS 4
- - - - - LEGAL TRAIL
- PRIVATE
- - - - - DISCONTINUED
- FEDERAL AID HIGHWAY
- - - - - MAINTENANCE DISTRICT
- - - - - POLITICAL BOUNDARY
- - - - - VTRANS REGION BOUNDARY
- NAMED RIVER-STREAM
- - - - - UNNAMED RIVER-STREAM
- B Point from Local Bridge Data \*
- C Point from Local Culvert Data \*

\* Points are from local town bridge and culvert inventories. Some points may overlap where VTrans has also conducted an inventory on the Town highway.  
Data source: VOBICIT aka VTCulverts

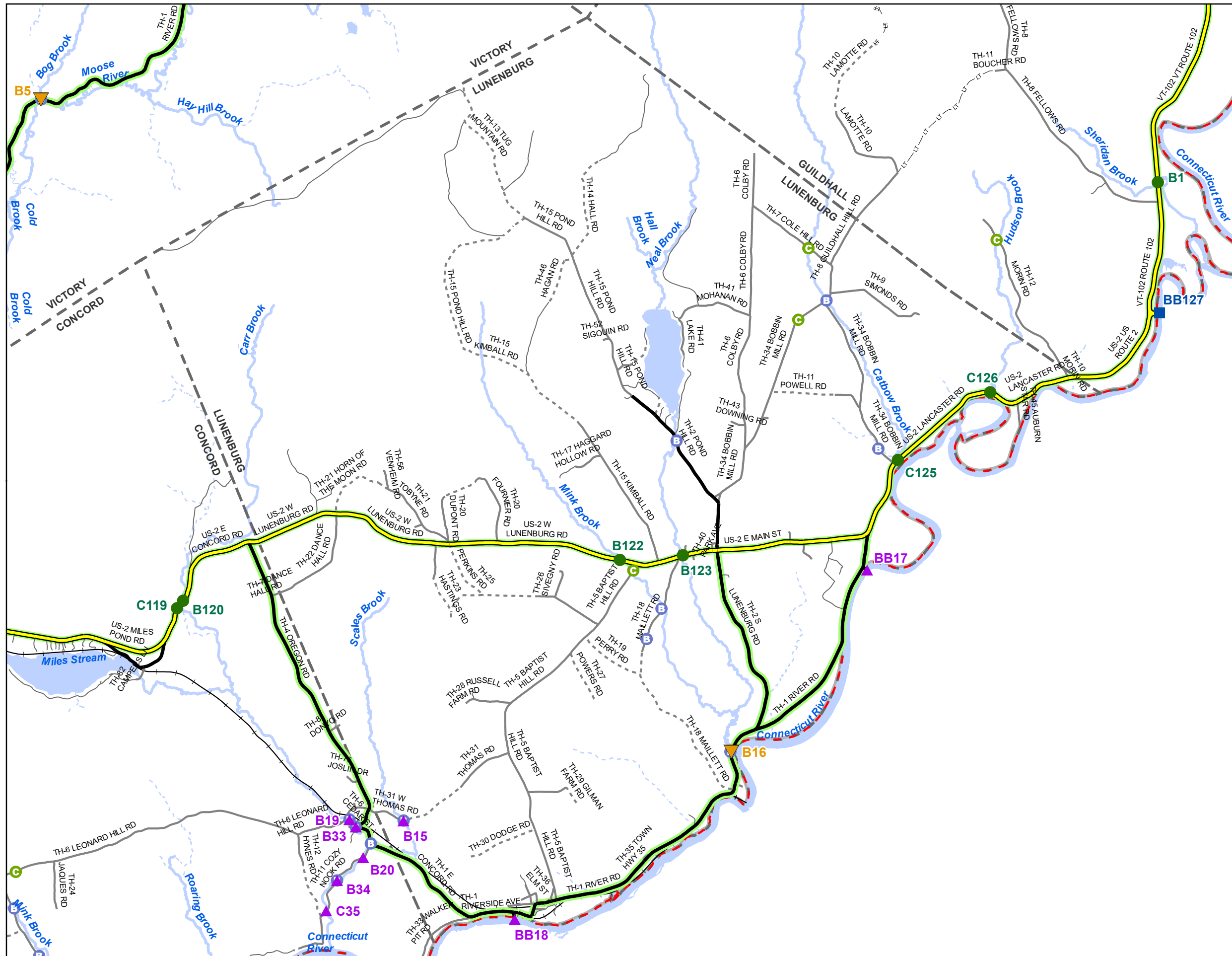
Produced by:  
Mapping Section  
Division of Policy, Planning and  
Intermodal Development  
Vermont Agency of Transportation  
May 2019



**KIRBY**  
COUNTY-TOWN CODE: 0306-0  
CALEDONIA COUNTY  
DISTRICT # 7  
District Long Name: St. Johnsbury District  
VTrans Four Region: Northeast

This map was funded in part through grants from the Federal Highway Administration, U.S. Department of Transportation. The representation of the authors expressed herein do not necessarily state or reflect those of the U. S. Department of Transportation.





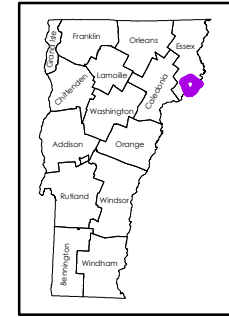
Scale: 1:59,100



- ★ INTERSTATE
- STATE LONG
- STATE SHORT
- ▲ TOWN LONG
- ▼ FEDERAL AID
- ◆ BIKE PATH
- INTERSTATE
- STATE HIGHWAY
- CLASS 1
- CLASS 2
- CLASS 3
- CLASS 4
- - - LEGAL TRAIL
- PRIVATE
- - - DISCONTINUED
- FEDERAL AID HIGHWAY
- - - MAINTENANCE DISTRICT
- - - POLITICAL BOUNDARY
- - - VTRANS REGION BOUNDARY
- NAMED RIVER-STREAM
- - - UNNAMED RIVER-STREAM
- B Point from Local Bridge Data \*
- C Point from Local Culvert Data \*

\* Points are from local town bridge and culvert inventories. Some points may overlap where VTrans has also conducted an inventory on the Town highway.  
Data source: VOBCIT aka VTCulverts

Produced by:  
Mapping Section  
Division of Policy, Planning and  
Intermodal Development  
Vermont Agency of Transportation  
May 2019

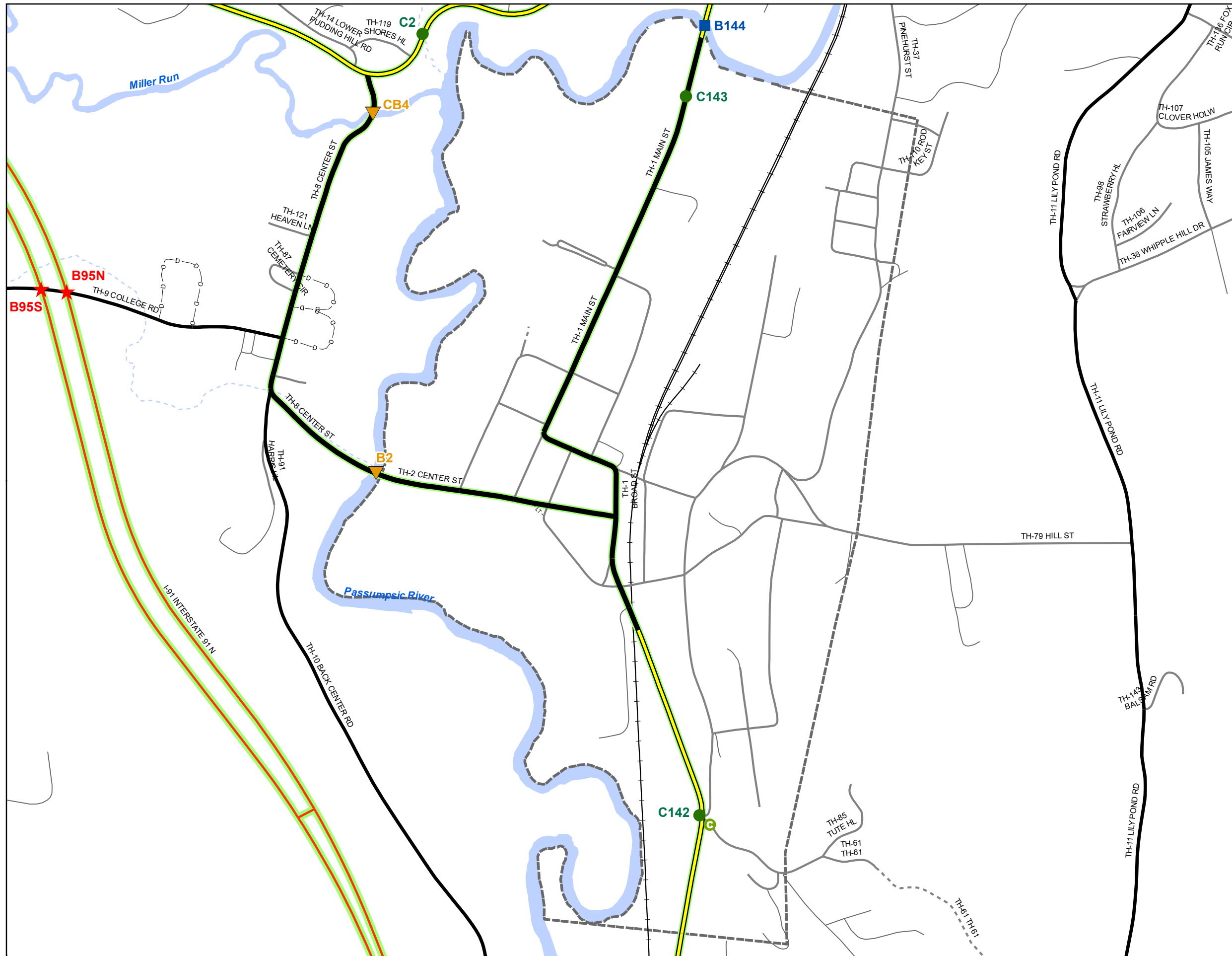


**LUNENBURG**  
COUNTY-TOWN CODE: 0514-0  
ESSEX COUNTY  
DISTRICT # 7  
District Long Name: St. Johnsbury District  
VTrans Four Region: Northeast

This map was funded in part through grants from the Federal Highway Administration, U.S. Department of Transportation. The representation of the authors expressed herein do not necessarily state or reflect those of the U. S. Department of Transportation.







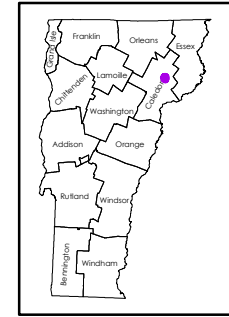
Scale: 1:8,730

N

- ★ INTERSTATE
- STATE LONG
- STATE SHORT
- ▲ TOWN LONG
- ▼ FEDERAL
- ◆ BIKE PATH
- INTERSTATE
- STATE HIGHWAY
- CLASS 1
- CLASS 2
- CLASS 3
- - - CLASS 4
- - - LEGAL TRAIL
- PRIVATE
- - - DISCONTINUED
- FEDERAL AID
- - - MAINTENANCE DISTRICT
- - - POLITICAL BOUNDARY
- - - VTRANS REGION BOUNDARY
- NAMED RIVER-STREAM
- - - UNNAMED RIVER-STREAM
- B Point from Local Bridge Data \*
- C Point from Local Culvert Data \*

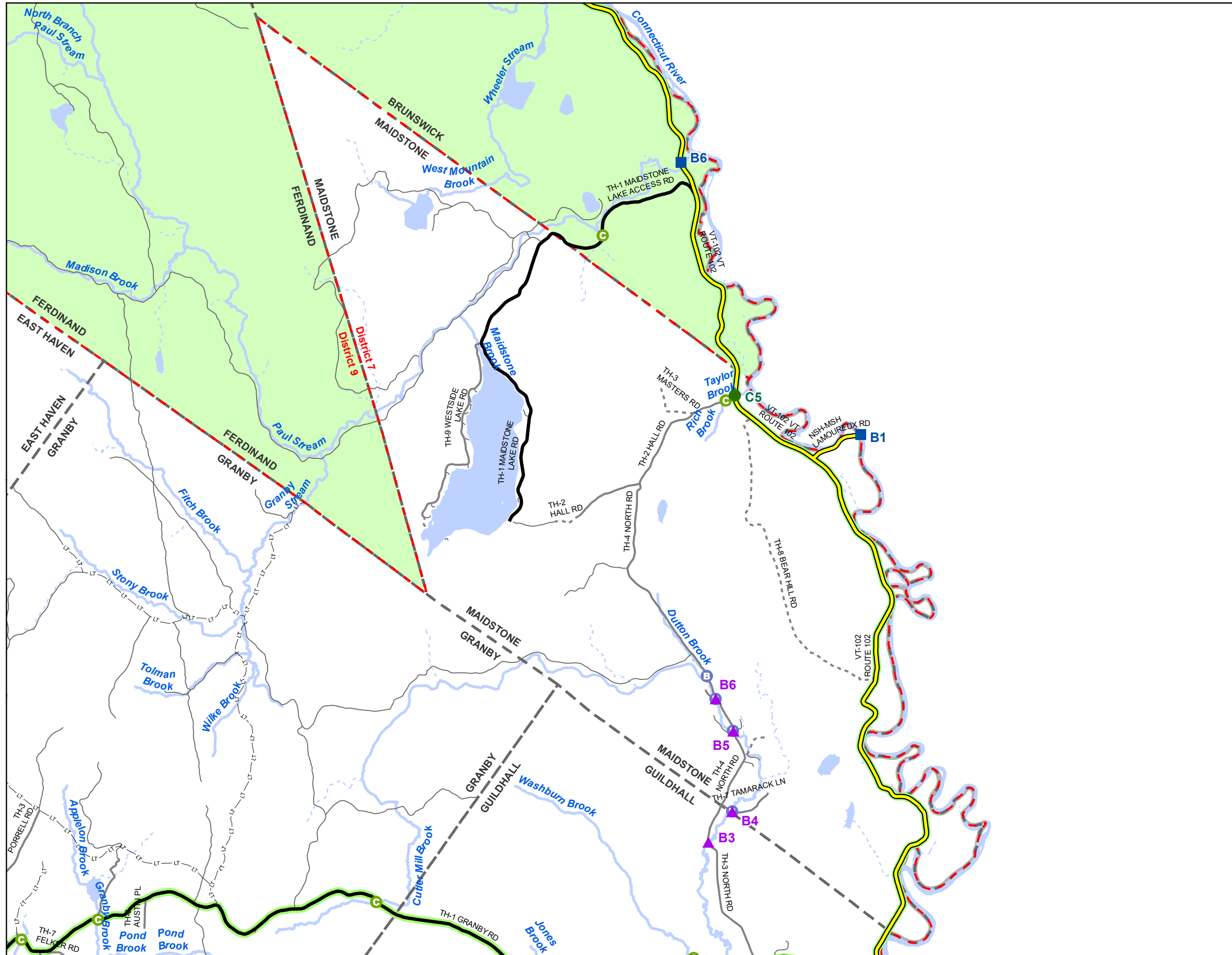
\* Points are from local town bridge and culvert inventories. Some points may overlap where VTrans has also conducted an inventory on the Town highway.  
Data source: VOBCIT aka VTCulverts

Produced by:  
Mapping Section  
Division of Policy, Planning and  
Intermodal Development  
Vermont Agency of Transportation  
May 2019



**LYNDONVILLE VILLAGE**  
COUNTY-TOWN CODE: 0307-1  
CALEDONIA COUNTY  
DISTRICT # 7  
District Long Name: St. Johnsbury District  
VTrans Four Region: Northeast

This map was funded in part through grants from the Federal Highway Administration, U.S. Department of Transportation. The representation of the authors expressed herein do not necessarily state or reflect those of the U. S. Department of Transportation.



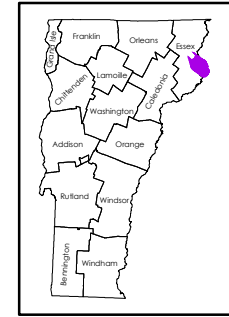
Scale: 1:68,000



- ★ INTERSTATE
- STATE LONG
- STATE SHORT
- ▲ TOWN LONG
- ▼ FEDERAL AID
- ◆ BIKE PATH
- INTERSTATE
- STATE HIGHWAY
- CLASS 1
- CLASS 2
- CLASS 3
- - - CLASS 4
- - - LEGAL TRAIL
- PRIVATE
- - - DISCONTINUED
- FEDERAL AID HIGHWAY
- - - MAINTENANCE DISTRICT
- NEIGHBORING DISTRICT (WITH BUFFERED EXTENSION)
- 9 - Derby
- POLITICAL BOUNDARY
- VTRANS REGION BOUNDARY
- NAMED RIVER-STREAM
- - - UNNAMED RIVER-STREAM
- B Point from Local Bridge Data \*
- C Point from Local Culvert Data \*

\* Points are from local town bridge and culvert inventories. Some points may overlap where VTrans has also conducted an inventory on the Town highway.  
Data source: VOBCIT aka VTCulverts

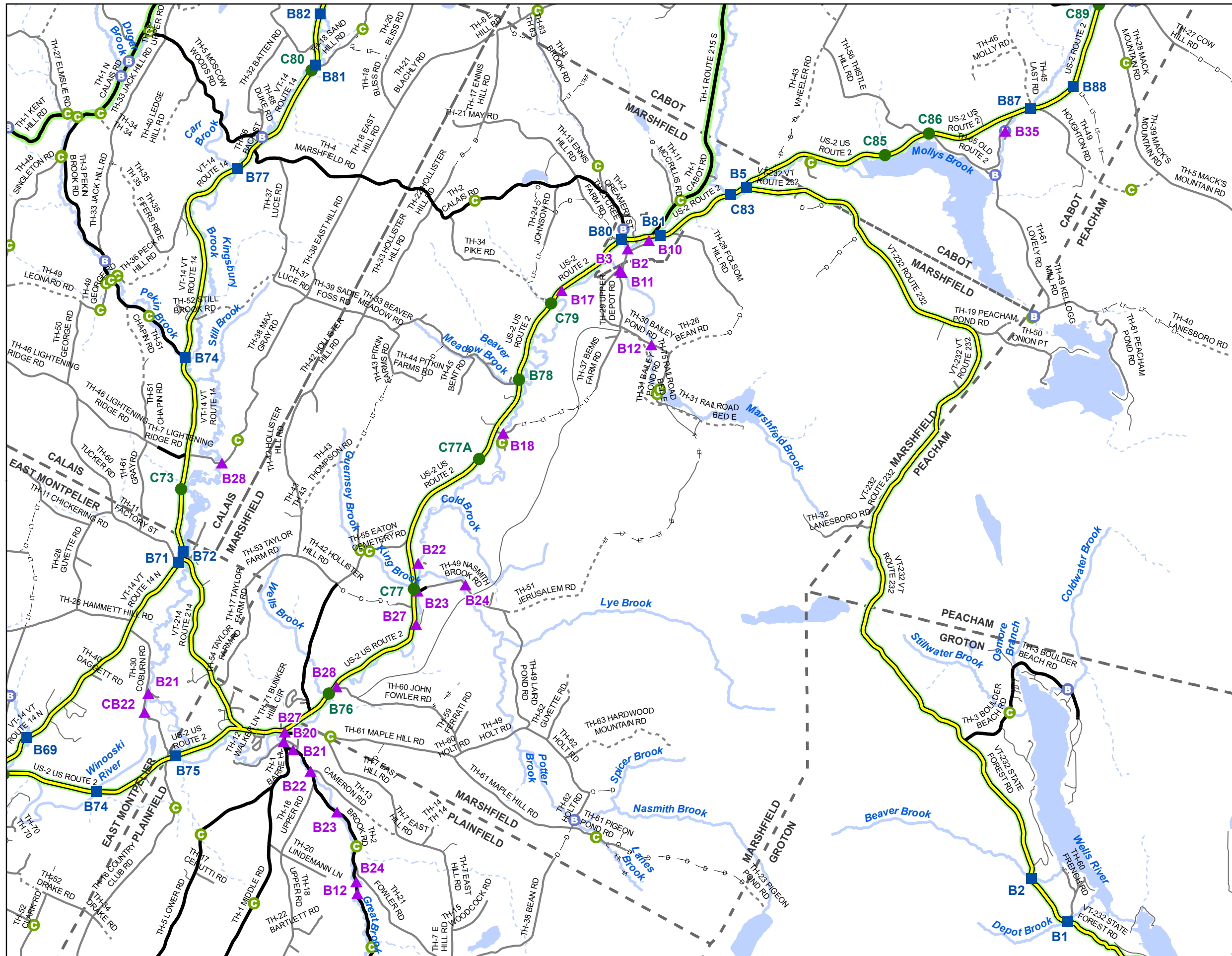
Produced by:  
Mapping Section  
Division of Policy, Planning and  
Intermodal Development  
Vermont Agency of Transportation  
May 2019



**MAIDSTONE**  
COUNTY-TOWN CODE: 0515-0  
ESSEX COUNTY  
DISTRICT # 7  
District Long Name: St. Johnsbury District  
VTrans Four Region: Northeast

This map was funded in part through grants from the Federal Highway Administration, U.S. Department of Transportation. The representation of the authors expressed herein do not necessarily state or reflect those of the U. S. Department of Transportation.



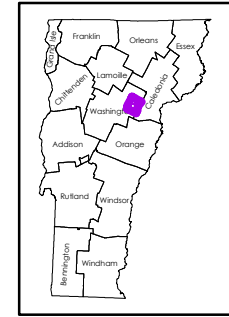


Scale: 1:62,180



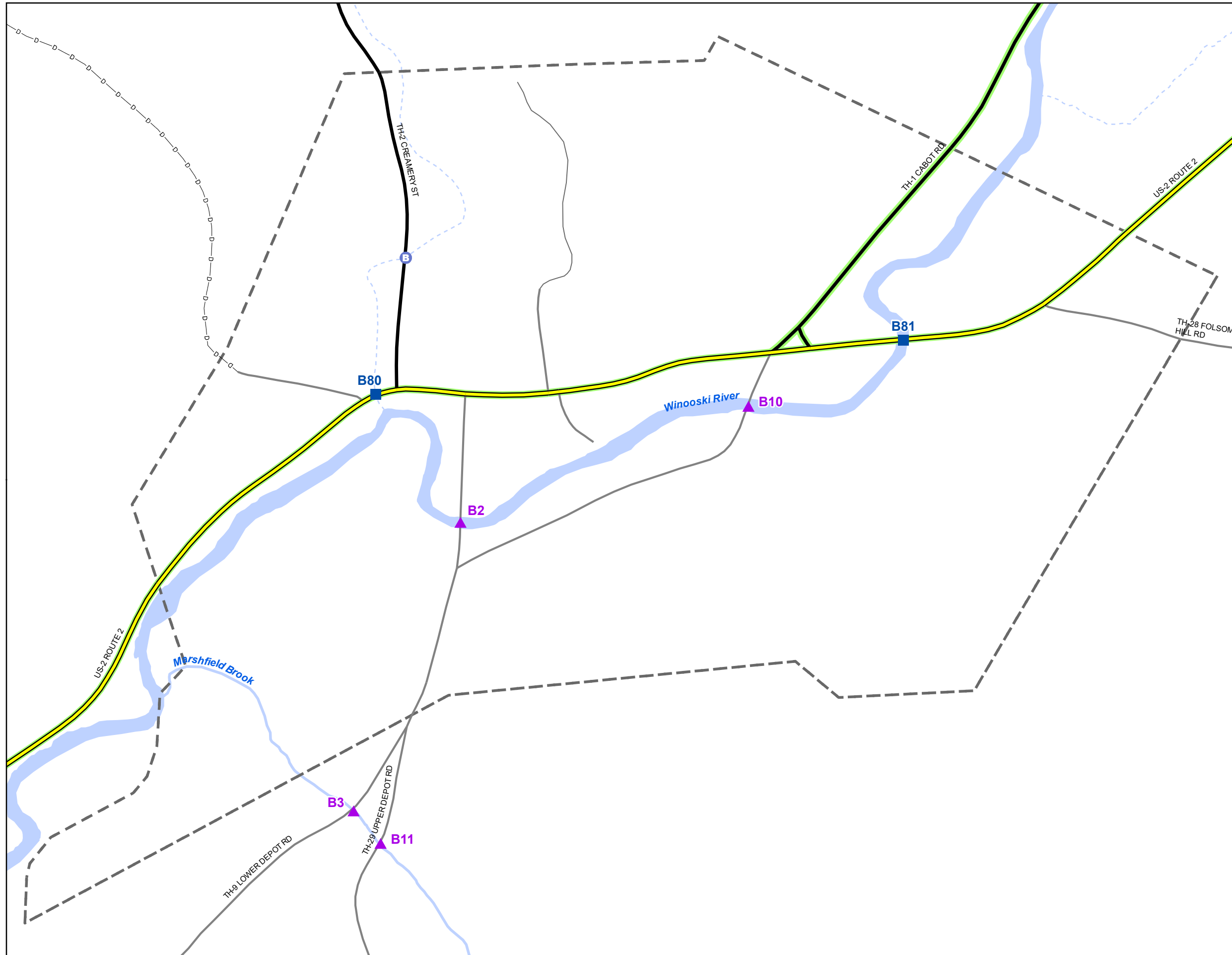
- ★ INTERSTATE
  - STATE LONG
  - STATE SHORT
  - ▲ TOWN LONG
  - ▼ FEDERAL
  - ◆ BIKE PATH
  - INTERSTATE
  - STATE HIGHWAY
  - CLASS 1
  - CLASS 2
  - CLASS 3
  - CLASS 4
  - - - LEGAL TRAIL
  - - - PRIVATE
  - - - DISCONTINUED
  - FEDERAL AID
  - MAINTENANCE DISTRICT
  - POLITICAL BOUNDARY
  - VTRANS REGION BOUNDARY
  - NAMED RIVER-STREAM
  - - - UNNAMED RIVER-STREAM
  - ⓔ Point from Local Bridge Data \*
  - ⓐ Point from Local Culvert Data \*
- \* Points are from local town bridge and culvert inventories. Some points may overlap where VTrans has also conducted an inventory on the Town highway.  
Data source: VOBICIT aka VTCulverts

Produced by:  
Mapping Section  
Division of Policy, Planning and  
Intermodal Development  
Vermont Agency of Transportation  
May 2019



**MARSHFIELD**  
COUNTY-TOWN CODE: 1209-0  
WASHINGTON COUNTY  
DISTRICT # 7  
District Long Name: St. Johnsbury District  
VTrans Four Region: Northeast

This map was funded in part through grants from the Federal Highway Administration, U.S. Department of Transportation. The representation of the authors expressed herein do not necessarily state or reflect those of the U. S. Department of Transportation.



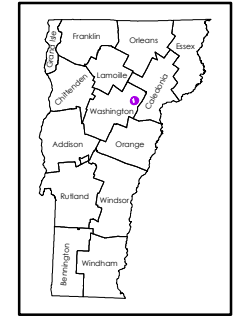
Scale: 1:4,580

N

- ★ INTERSTATE
- STATE LONG
- STATE SHORT
- ▲ TOWN LONG
- ▼ FEDERAL AID
- ◆ BIKE PATH
- INTERSTATE
- STATE HIGHWAY
- CLASS 1
- CLASS 2
- CLASS 3
- CLASS 4
- - - CLASS 4
- - - LEGAL TRAIL
- PRIVATE
- - - DISCONTINUED
- FEDERAL AID HIGHWAY
- [ ] MAINTENANCE DISTRICT
- [ ] POLITICAL BOUNDARY
- [ ] VTRANS REGION BOUNDARY
- NAMED RIVER-STREAM
- - - UNNAMED RIVER-STREAM
- B Point from Local Bridge Data \*
- C Point from Local Culvert Data \*

\* Points are from local town bridge and culvert inventories. Some points may overlap where VTrans has also conducted an inventory on the Town highway.  
Data source: VOBCIT aka VTCulverts

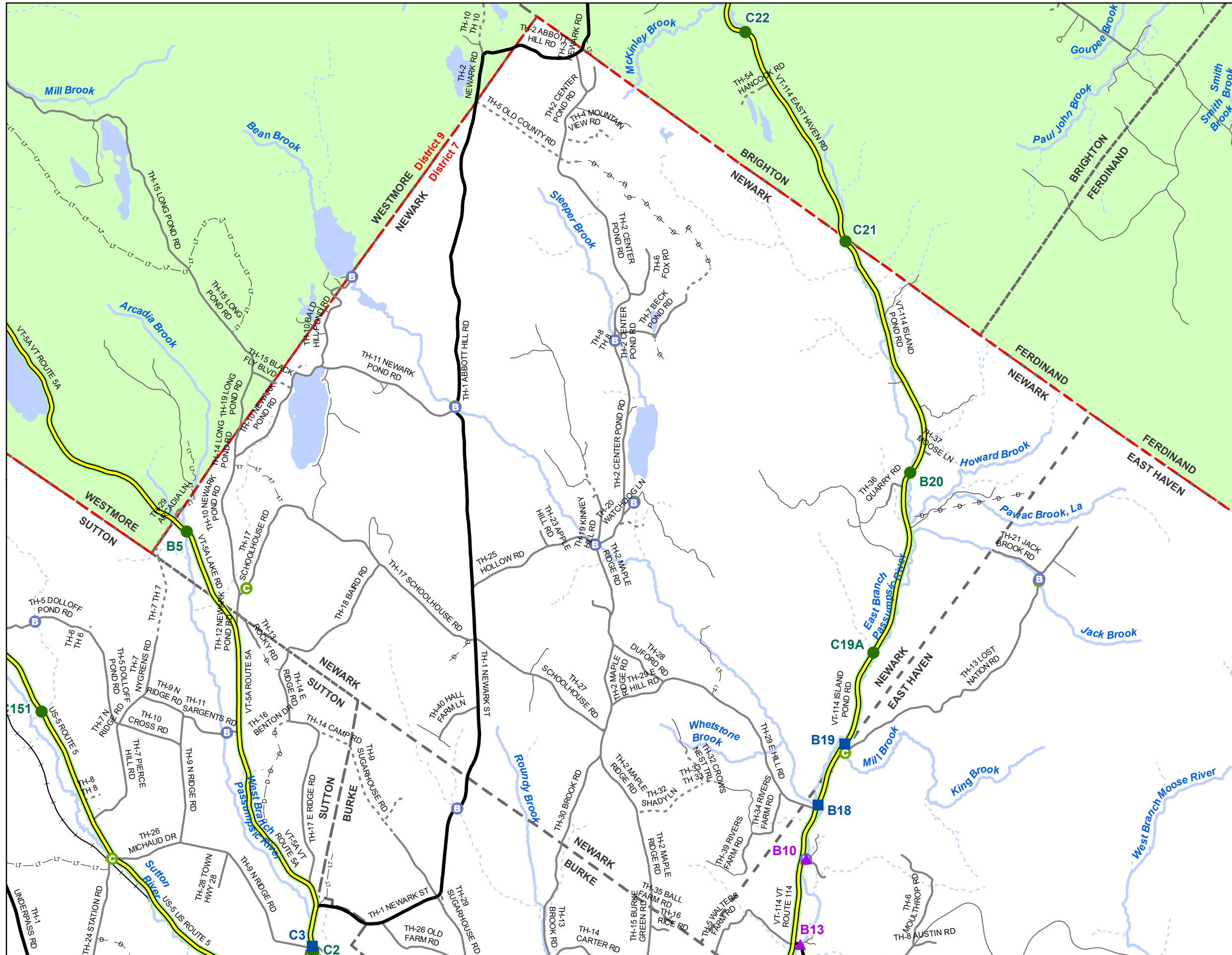
Produced by:  
Mapping Section  
Division of Policy, Planning and  
Intermodal Development  
Vermont Agency of Transportation  
May 2019



**MARSHFIELD VILLAGE**  
COUNTY-TOWN CODE: 1209-1  
WASHINGTON COUNTY  
DISTRICT # 7  
District Long Name: St. Johnsbury District  
VTrans Four Region: Northeast

This map was funded in part through grants from the Federal Highway Administration, U.S. Department of Transportation. The representation of the authors expressed herein do not necessarily state or reflect those of the U. S. Department of Transportation.





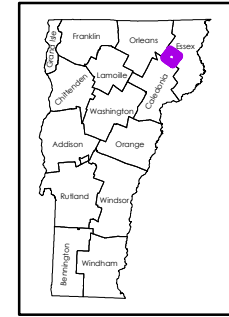
Scale: 1:55,150



- ★ INTERSTATE
- STATE LONG
- STATE SHORT
- ▲ TOWN LONG
- ▼ FEDERAL AID
- ◆ BIKE PATH
- INTERSTATE
- STATE HIGHWAY
- CLASS 1
- CLASS 2
- CLASS 3
- - - CLASS 4
- - - LEGAL TRAIL
- PRIVATE
- - - DISCONTINUED
- FEDERAL AID HIGHWAY
- MAINTENANCE DISTRICT
- NEIGHBORING DISTRICT (WITH BUFFERED EXTENSION)
- 9 - Derby
- POLITICAL BOUNDARY
- VTRANS REGION BOUNDARY
- NAMED RIVER-STREAM
- - - UNNAMED RIVER-STREAM
- B Point from Local Bridge Data \*
- C Point from Local Culvert Data \*

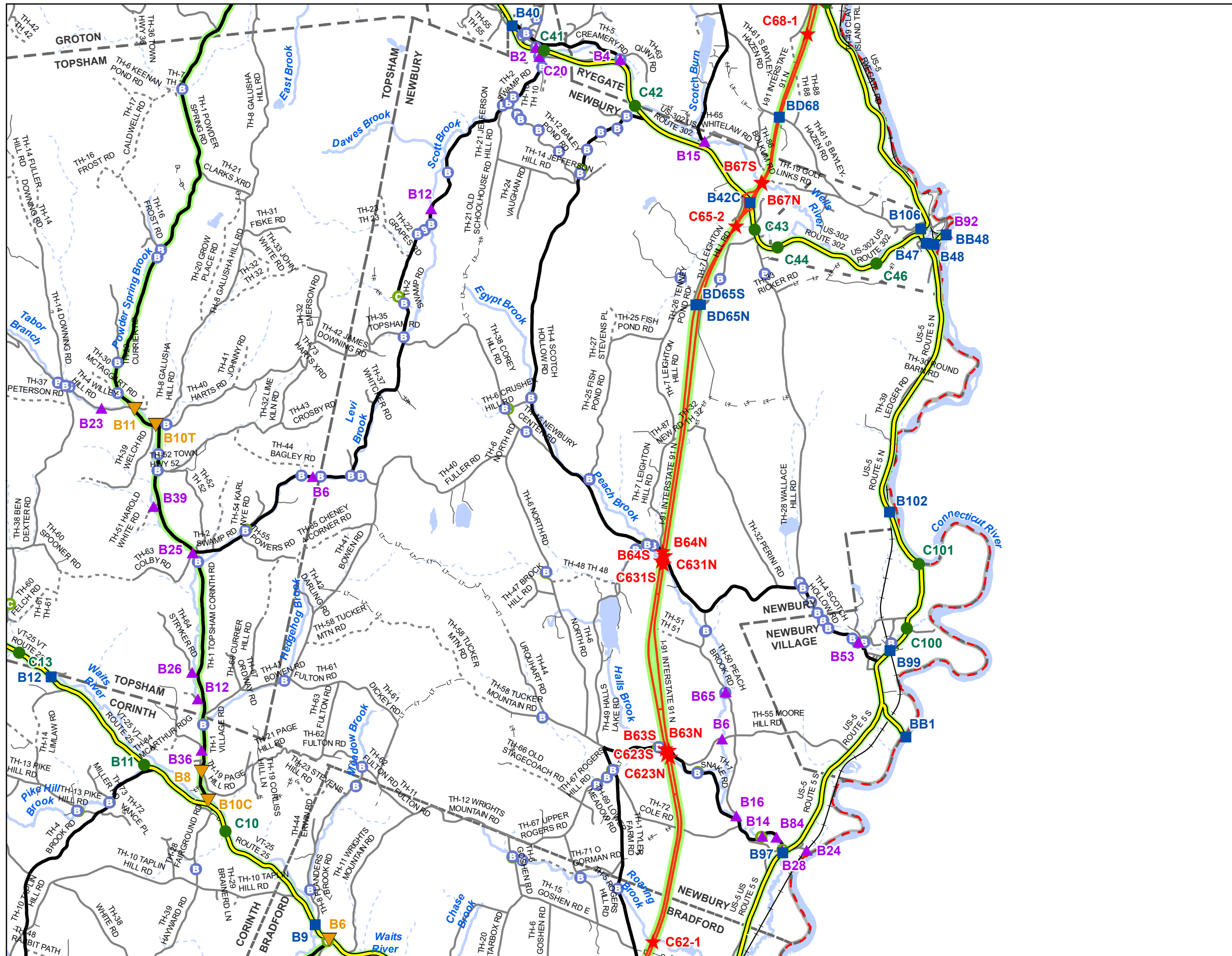
\* Points are from local town bridge and culvert inventories. Some points may overlap where VTrans has also conducted an inventory on the Town highway.  
Data source: VOBKIT aka VTCulverts

Produced by:  
Mapping Section  
Division of Policy, Planning and  
Intermodal Development  
Vermont Agency of Transportation  
May 2019



**NEWARK**  
COUNTY-TOWN CODE: 0308-0  
CALEDONIA COUNTY  
DISTRICT # 7  
District Long Name: St. Johnsbury District  
VTrans Four Region: Northeast

This map was funded in part through grants from the Federal Highway Administration, U.S. Department of Transportation. The representation of the authors expressed herein do not necessarily state or reflect those of the U. S. Department of Transportation.

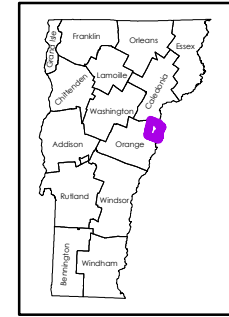


Scale: 1:73,130



- ★ INTERSTATE
  - STATE LONG
  - STATE SHORT
  - ▲ TOWN LONG
  - ▼ FEDERAL
  - ◆ BIKE PATH
  - INTERSTATE
  - STATE HIGHWAY
  - CLASS 1
  - CLASS 2
  - CLASS 3
  - - - CLASS 4
  - - - LEGAL TRAIL
  - PRIVATE
  - - - DISCONTINUED
  - FEDERAL AID
  - - - MAINTENANCE DISTRICT
  - - - POLITICAL BOUNDARY
  - - - VTRANS REGION BOUNDARY
  - NAMED RIVER-STREAM
  - - - UNNAMED RIVER-STREAM
  - B Point from Local Bridge Data \*
  - C Point from Local Culvert Data \*
- \* Points are from local town bridge and culvert inventories. Some points may overlap where VTrans has also conducted an inventory on the Town highway.  
Data source: VOBCIT aka VTCulverts

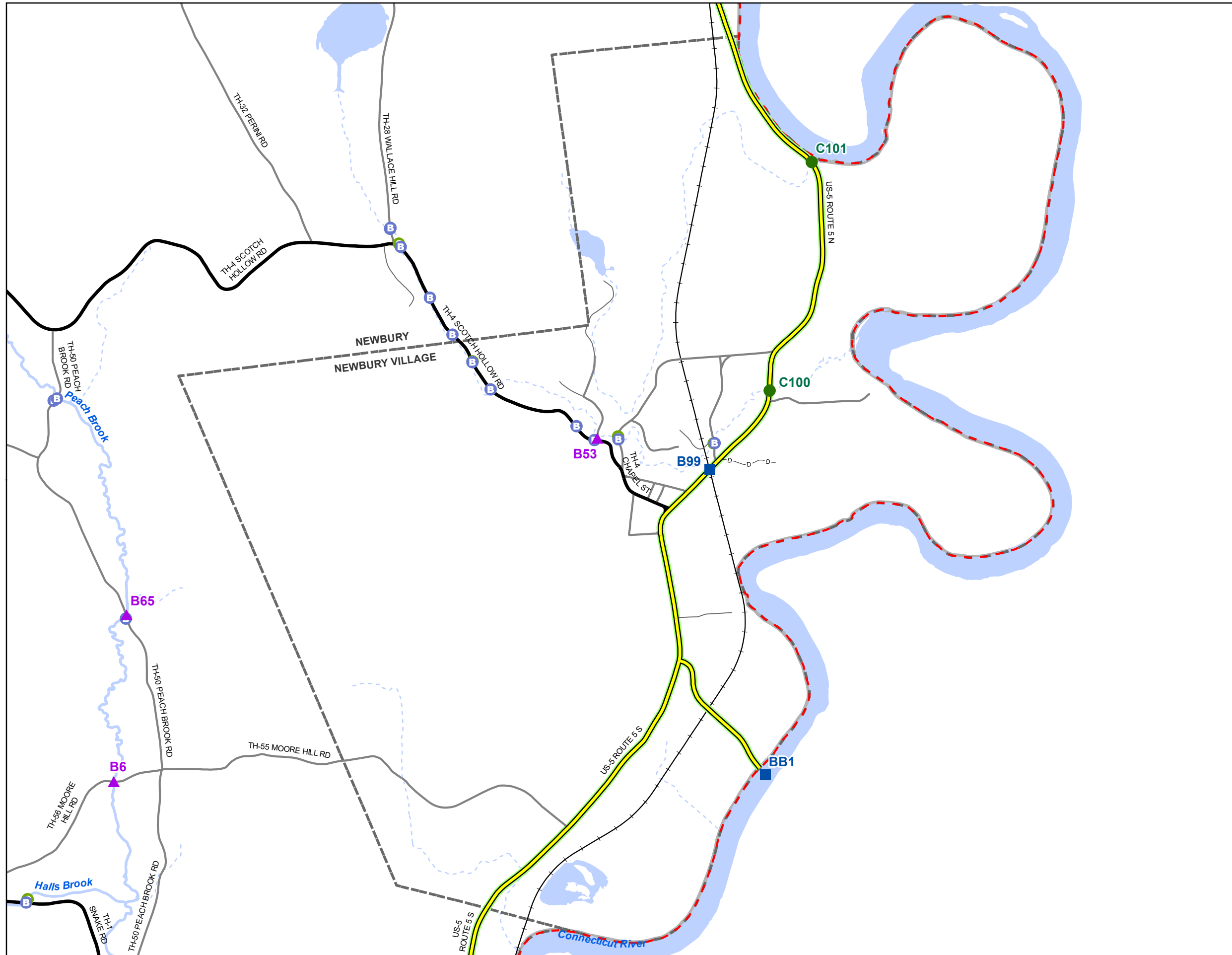
Produced by:  
Mapping Section  
Division of Policy, Planning and  
Intermodal Development  
Vermont Agency of Transportation  
May 2019



**NEWBURY**  
COUNTY-TOWN CODE: 0907-0  
ORANGE COUNTY  
DISTRICT # 7  
District Long Name: St. Johnsbury District  
VTrans Four Region: Northeast

This map was funded in part through grants from the Federal Highway Administration, U.S. Department of Transportation. The representation of the authors expressed herein do not necessarily state or reflect those of the U. S. Department of Transportation.





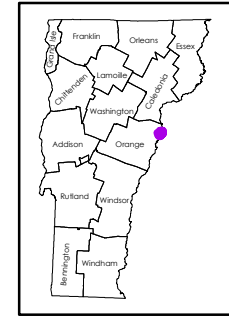
Scale: 1:20,630



- ★ INTERSTATE
- STATE LONG
- STATE SHORT
- ▲ TOWN LONG
- ▼ FEDERAL AID
- ◆ BIKE PATH
- INTERSTATE
- STATE HIGHWAY
- CLASS 1
- CLASS 2
- CLASS 3
- CLASS 4
- LEGAL TRAIL
- PRIVATE
- DISCONTINUED
- FEDERAL AID HIGHWAY
- MAINTENANCE DISTRICT
- POLITICAL BOUNDARY
- VTRANS REGION BOUNDARY
- NAMED RIVER-STREAM
- UNNAMED RIVER-STREAM
- B Point from Local Bridge Data \*
- C Point from Local Culvert Data \*

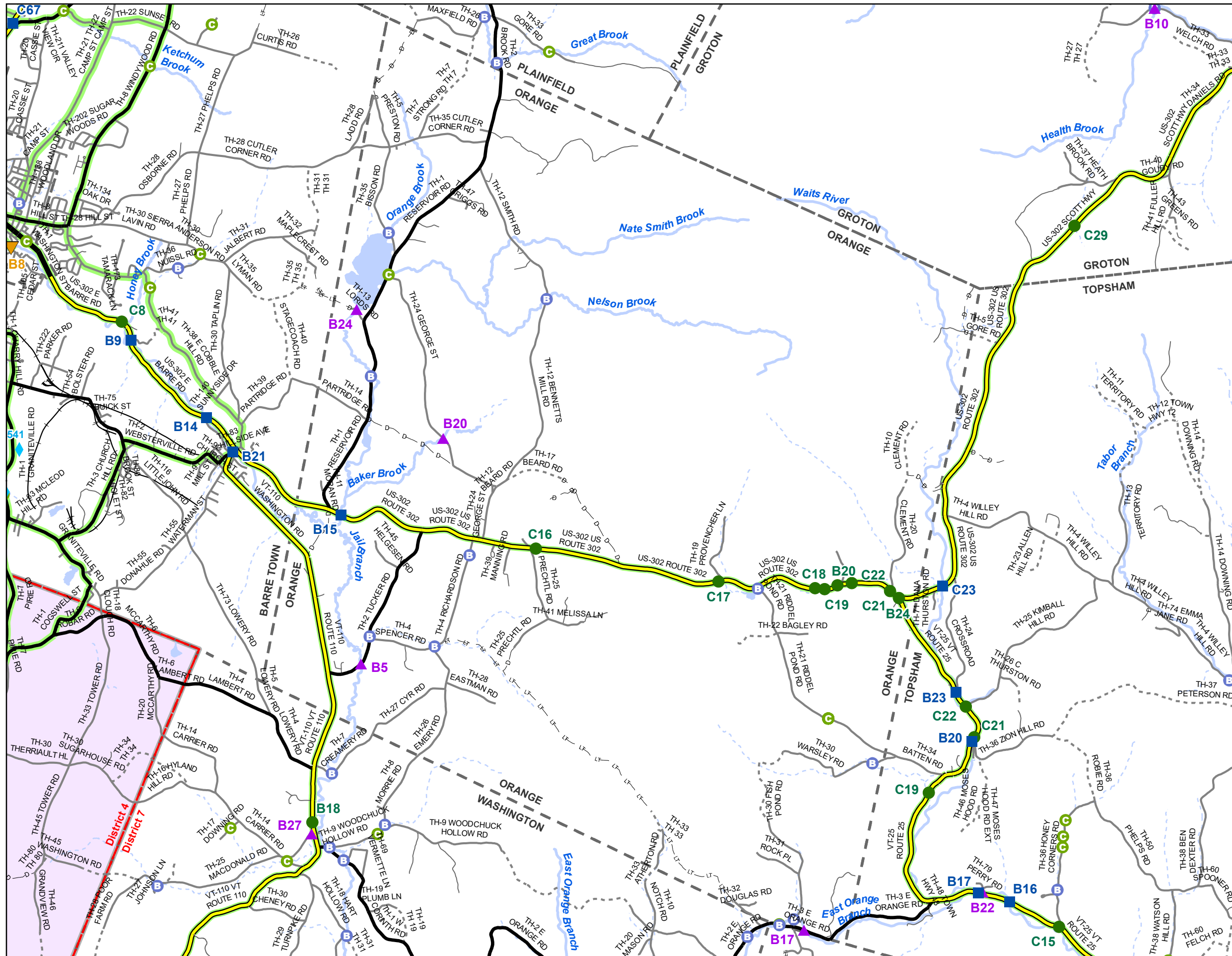
\* Points are from local town bridge and culvert inventories. Some points may overlap where VTrans has also conducted an inventory on the Town highway.  
Data source: VOBCIT aka VTCulverts

Produced by:  
Mapping Section  
Division of Policy, Planning and  
Intermodal Development  
Vermont Agency of Transportation  
May 2019



**NEWBURY VILLAGE**  
COUNTY-TOWN CODE: 0907-1  
ORANGE COUNTY  
DISTRICT # 7  
District Long Name: St. Johnsbury District  
VTrans Four Region: Northeast

This map was funded in part through grants from the Federal Highway Administration, U.S. Department of Transportation. The representation of the authors expressed herein do not necessarily state or reflect those of the U. S. Department of Transportation.



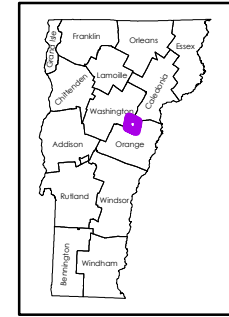
Scale: 1:57,760



- ★ INTERSTATE
- STATE LONG
- STATE SHORT
- ▲ TOWN LONG
- ▼ FEDERAL AID
- ◆ BIKE PATH
- INTERSTATE
- STATE HIGHWAY
- CLASS 1
- CLASS 2
- CLASS 3
- CLASS 4
- - - LEGAL TRAIL
- PRIVATE
- - - DISCONTINUED
- FEDERAL AID HIGHWAY
- MAINTENANCE DISTRICT
- NEIGHBORING DISTRICT (WITH BUFFERED EXTENSION)
- 4 - White River Junction
- POLITICAL BOUNDARY
- VTRANS REGION BOUNDARY
- NAMED RIVER-STREAM
- UNNAMED RIVER-STREAM
- Point from Local Bridge Data \*
- Point from Local Culvert Data \*

\* Points are from local town bridge and culvert inventories. Some points may overlap where VTrans has also conducted an inventory on the Town highway.  
Data source: VOBICIT aka VTCulverts

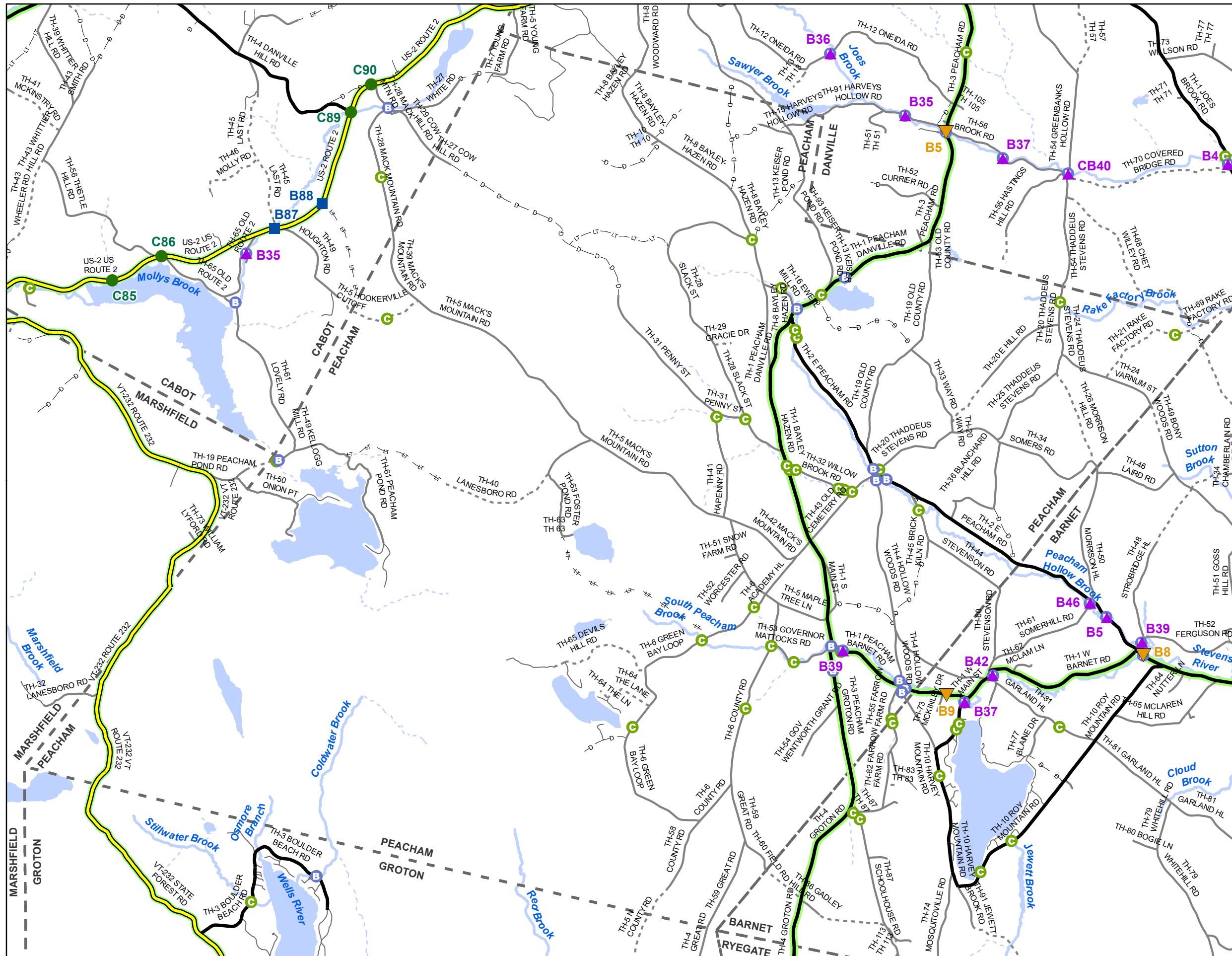
Produced by:  
Mapping Section  
Division of Policy, Planning and  
Intermodal Development  
Vermont Agency of Transportation  
May 2019



**ORANGE**  
COUNTY-TOWN CODE: 0908-0  
ORANGE COUNTY  
DISTRICT # 7  
District Long Name: St. Johnsbury District  
VTrans Four Region: Northeast

This map was funded in part through grants from the Federal Highway Administration, U.S. Department of Transportation. The representation of the authors expressed herein do not necessarily state or reflect those of the U. S. Department of Transportation.





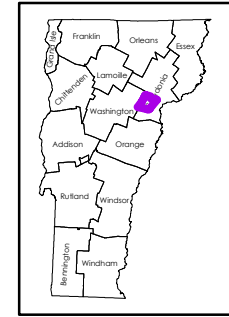
Scale: 1:55,740



- ★ INTERSTATE
- STATE LONG
- STATE SHORT
- ▲ TOWN LONG
- ▼ FEDERAL
- ◆ BIKE PATH
- INTERSTATE
- STATE HIGHWAY
- CLASS 1
- CLASS 2
- CLASS 3
- - - CLASS 4
- - - LEGAL TRAIL
- PRIVATE
- - - DISCONTINUED
- FEDERAL AID
- MAINTENANCE DISTRICT
- POLITICAL BOUNDARY
- VTRANS REGION BOUNDARY
- NAMED RIVER-STREAM
- - - UNNAMED RIVER-STREAM
- E Point from Local Bridge Data \*
- C Point from Local Culvert Data \*

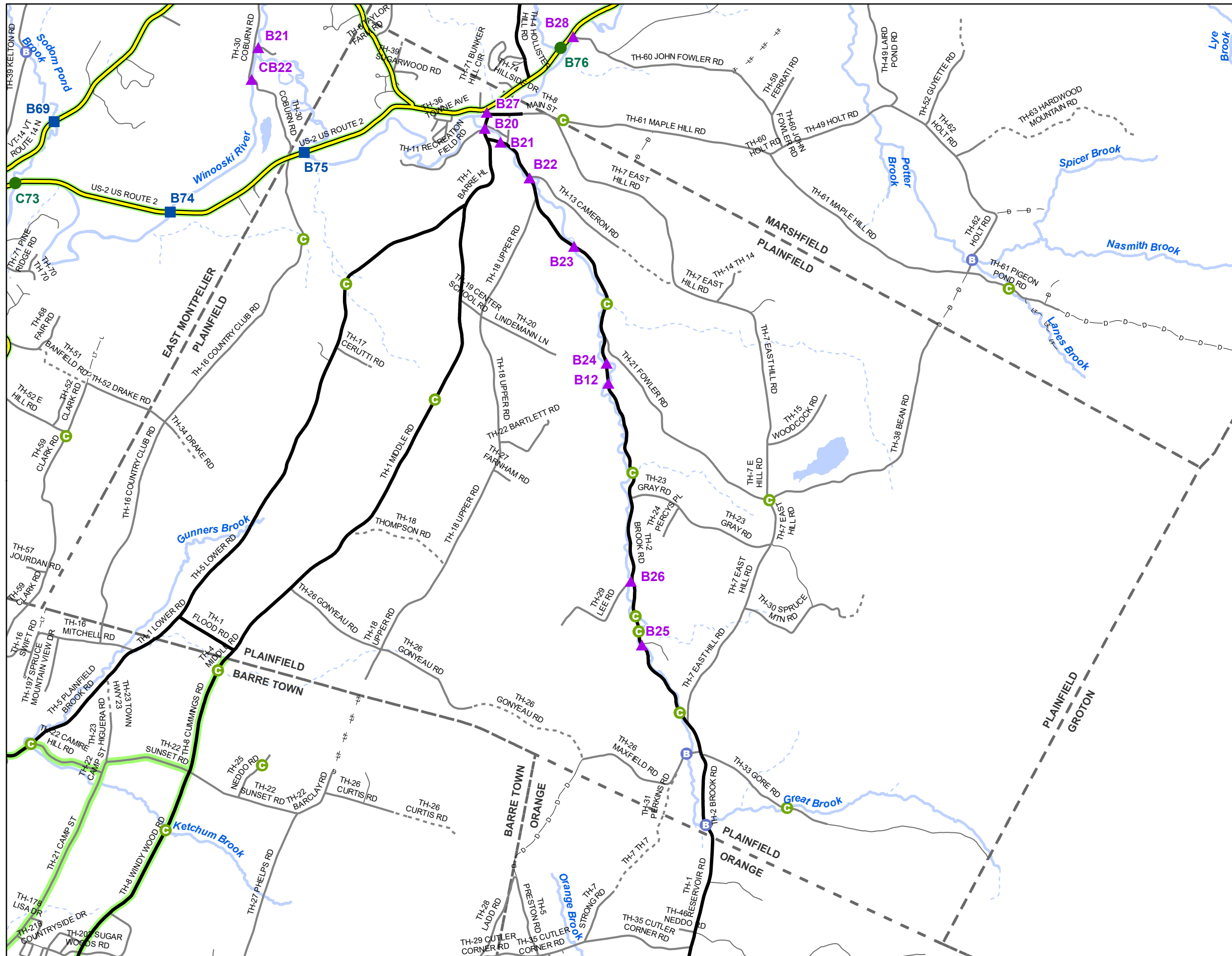
\* Points are from local town bridge and culvert inventories. Some points may overlap where VTrans has also conducted an inventory on the Town highway.  
Data source: VOBICIT aka VTCulverts

Produced by:  
Mapping Section  
Division of Policy, Planning and  
Intermodal Development  
Vermont Agency of Transportation  
May 2019



**PEACHAM**  
COUNTY-TOWN CODE: 0309-0  
CALEDONIA COUNTY  
DISTRICT # 7  
District Long Name: St. Johnsbury District  
VTrans Four Region: Northeast

This map was funded in part through grants from the Federal Highway Administration, U.S. Department of Transportation. The representation of the authors expressed herein do not necessarily state or reflect those of the U. S. Department of Transportation.



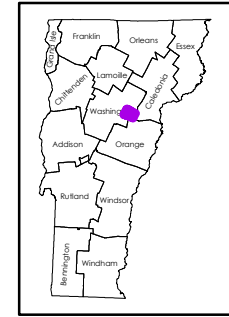
Scale: 1:37,090



- ★ INTERSTATE
- STATE LONG
- STATE SHORT
- ▲ TOWN LONG
- ▼ FEDERAL AID
- ◆ BIKE PATH
- INTERSTATE
- STATE HIGHWAY
- CLASS 1
- CLASS 2
- CLASS 3
- - - CLASS 4
- - - LEGAL TRAIL
- PRIVATE
- - - DISCONTINUED
- FEDERAL AID HIGHWAY
- - - MAINTENANCE DISTRICT
- - - POLITICAL BOUNDARY
- - - VTRANS REGION BOUNDARY
- NAMED RIVER-STREAM
- - - UNNAMED RIVER-STREAM
- B Point from Local Bridge Data \*
- C Point from Local Culvert Data \*

\* Points are from local town bridge and culvert inventories. Some points may overlap where VTrans has also conducted an inventory on the Town highway.  
Data source: VOBCIT aka VTCulverts

Produced by:  
Mapping Section  
Division of Policy, Planning and  
Intermodal Development  
Vermont Agency of Transportation  
May 2019



**PLAINFIELD**  
COUNTY-TOWN CODE: 1214-0  
WASHINGTON COUNTY  
DISTRICT # 7  
District Long Name: St. Johnsbury District  
VTrans Four Region: Northeast

This map was funded in part through grants from the Federal Highway Administration, U.S. Department of Transportation. The representation of the authors expressed herein do not necessarily state or reflect those of the U. S. Department of Transportation.



Scale: 1:54,080

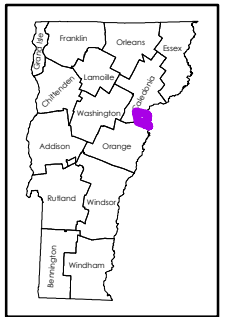
N



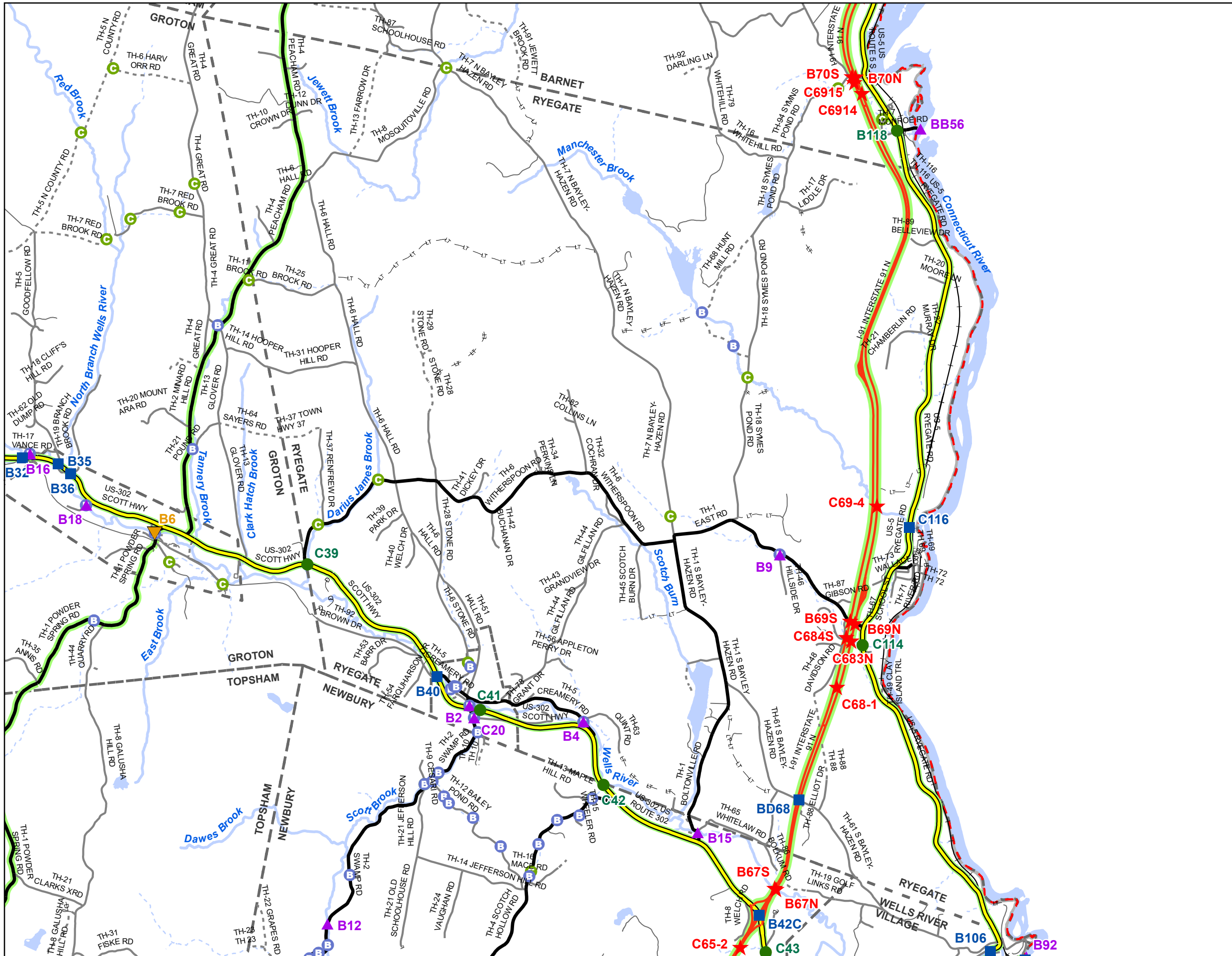
- ★ INTERSTATE
- STATE LONG
- STATE SHORT
- ▲ TOWN LONG
- ▼ FEDERAL AID
- ◆ BIKE PATH
- INTERSTATE
- STATE HIGHWAY
- CLASS 1
- CLASS 2
- CLASS 3
- - - CLASS 4
- - - - LEGAL TRAIL
- PRIVATE
- - - - DISCONTINUED
- FEDERAL AID HIGHWAY
- - - - MAINTENANCE DISTRICT
- - - - POLITICAL BOUNDARY
- - - - VTRANS REGION BOUNDARY
- NAMED RIVER-STREAM
- - - - UNNAMED RIVER-STREAM
- B Point from Local Bridge Data \*
- C Point from Local Culvert Data \*

\* Points are from local town bridge and culvert inventories. Some points may overlap where VTrans has also conducted an inventory on the Town highway.  
Data source: VOBCIT aka VTCulverts

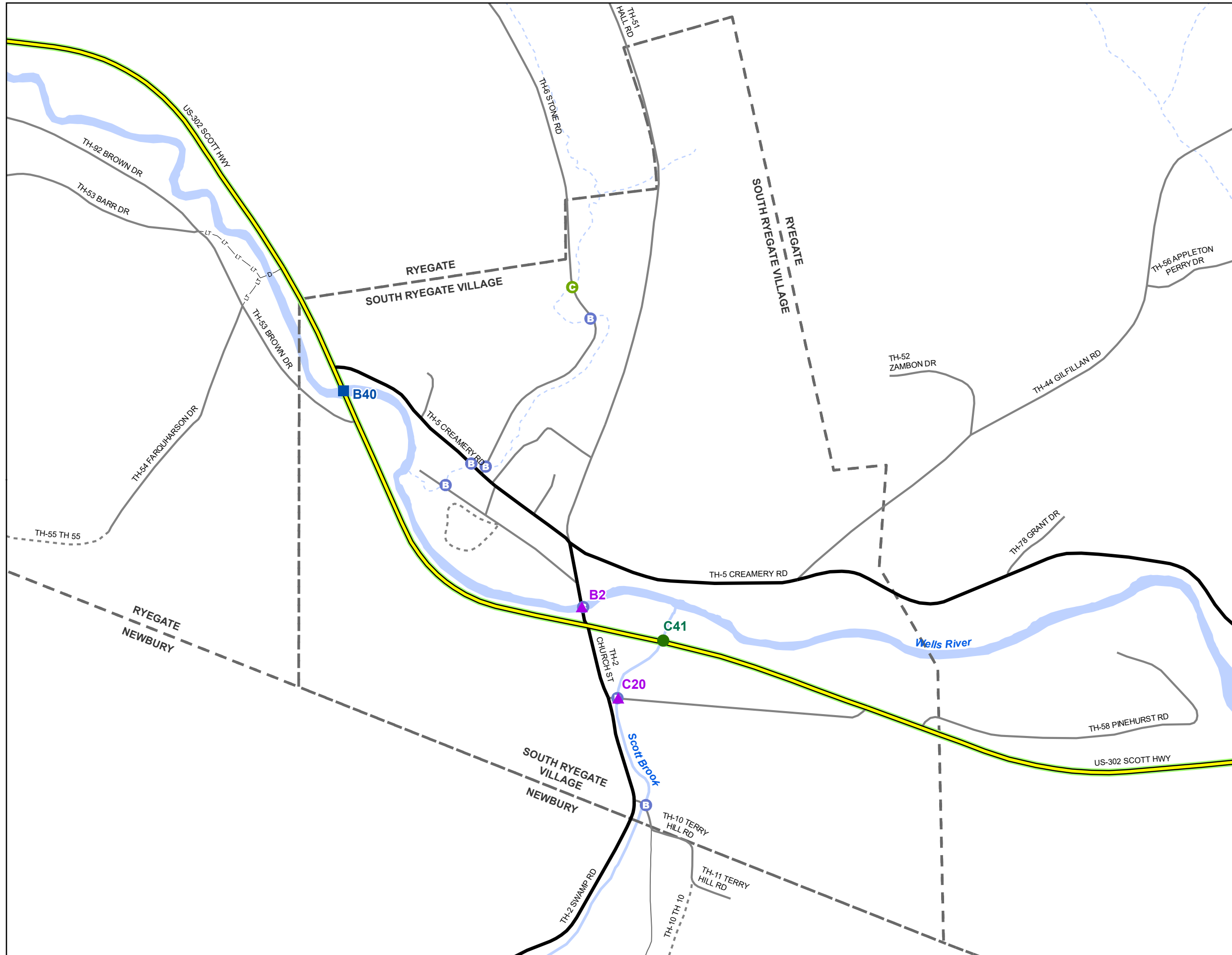
Produced by:  
Mapping Section  
Division of Policy, Planning and  
Intermodal Development  
Vermont Agency of Transportation  
May 2019



**RYEGATE**  
COUNTY-TOWN CODE: 0310-0  
CALEDONIA COUNTY  
DISTRICT # 7  
District Long Name: St. Johnsbur District  
VTrans Four Region: Northeast



This map was funded in part through grants from the Federal Highway Administration, U.S. Department of Transportation. The representation of the authors expressed herein do not necessarily state or reflect those of the U. S. Department of Transportation.



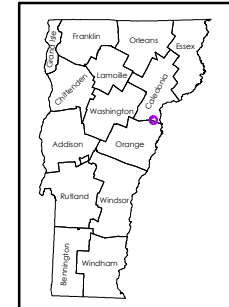
Scale: 1:7,270

N

- ★ INTERSTATE
- STATE LONG
- STATE SHORT
- ▲ TOWN LONG
- ▼ FEDERAL AID
- ◆ BIKE PATH
- INTERSTATE
- STATE HIGHWAY
- CLASS 1
- CLASS 2
- CLASS 3
- CLASS 4
- - - - LEGAL TRAIL
- PRIVATE
- - - - DISCONTINUED
- FEDERAL AID HIGHWAY
- MAINTENANCE DISTRICT
- POLITICAL BOUNDARY
- VTRANS REGION BOUNDARY
- NAMED RIVER-STREAM
- - - - UNNAMED RIVER-STREAM
- ⓑ Point from Local Bridge Data \*
- Ⓒ Point from Local Culvert Data \*

\* Points are from local town bridge and culvert inventories. Some points may overlap where VTrans has also conducted an inventory on the Town highway.  
Data source: VOBCIT aka VTCulverts

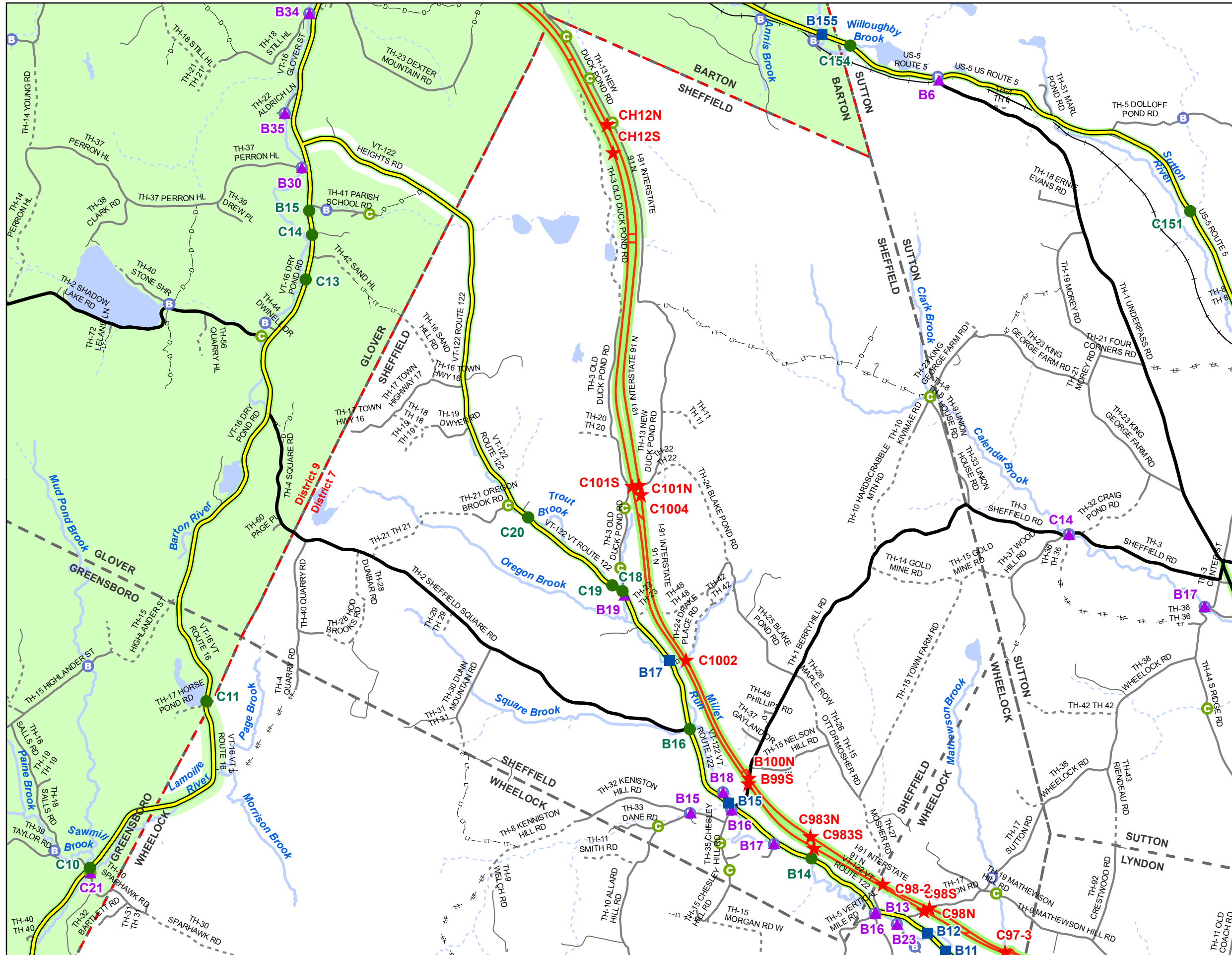
Produced by:  
Mapping Section  
Division of Policy, Planning and  
Intermodal Development  
Vermont Agency of Transportation  
May 2019



**SOUTH RYEGATE VILLAGE**  
 COUNTY-TOWN CODE: 0310-1  
 CALEDONIA COUNTY  
 DISTRICT # 7  
 District Long Name: St. Johnsbury District  
 VTrans Four Region: Northeast

This map was funded in part through grants from the Federal Highway Administration, U.S. Department of Transportation. The representation of the authors expressed herein do not necessarily state or reflect those of the U. S. Department of Transportation.



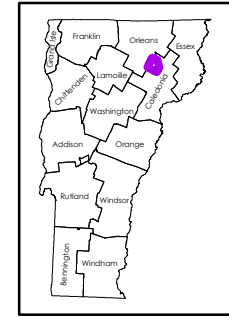


Scale: 1:53,370



- ★ INTERSTATE
  - STATE LONG
  - STATE SHORT
  - ▲ TOWN LONG
  - ▼ FEDERAL AID
  - ◆ BIKE PATH
  - INTERSTATE
  - STATE HIGHWAY
  - CLASS 1
  - CLASS 2
  - CLASS 3
  - CLASS 4
  - - - LEGAL TRAIL
  - PRIVATE
  - - - DISCONTINUED
  - FEDERAL AID HIGHWAY
  - MAINTENANCE DISTRICT
  - NEIGHBORING DISTRICT (WITH BUFFERED EXTENSION)
  - 9 - Derby
  - POLITICAL BOUNDARY
  - VTRANS REGION BOUNDARY
  - NAMED RIVER-STREAM
  - UNNAMED RIVER-STREAM
  - ⓔ Point from Local Bridge Data \*
  - ⓐ Point from Local Culvert Data \*
- \* Points are from local town bridge and culvert inventories. Some points may overlap where VTrans has also conducted an inventory on the Town highway.  
Data source: VOBCIT aka VTCulverts

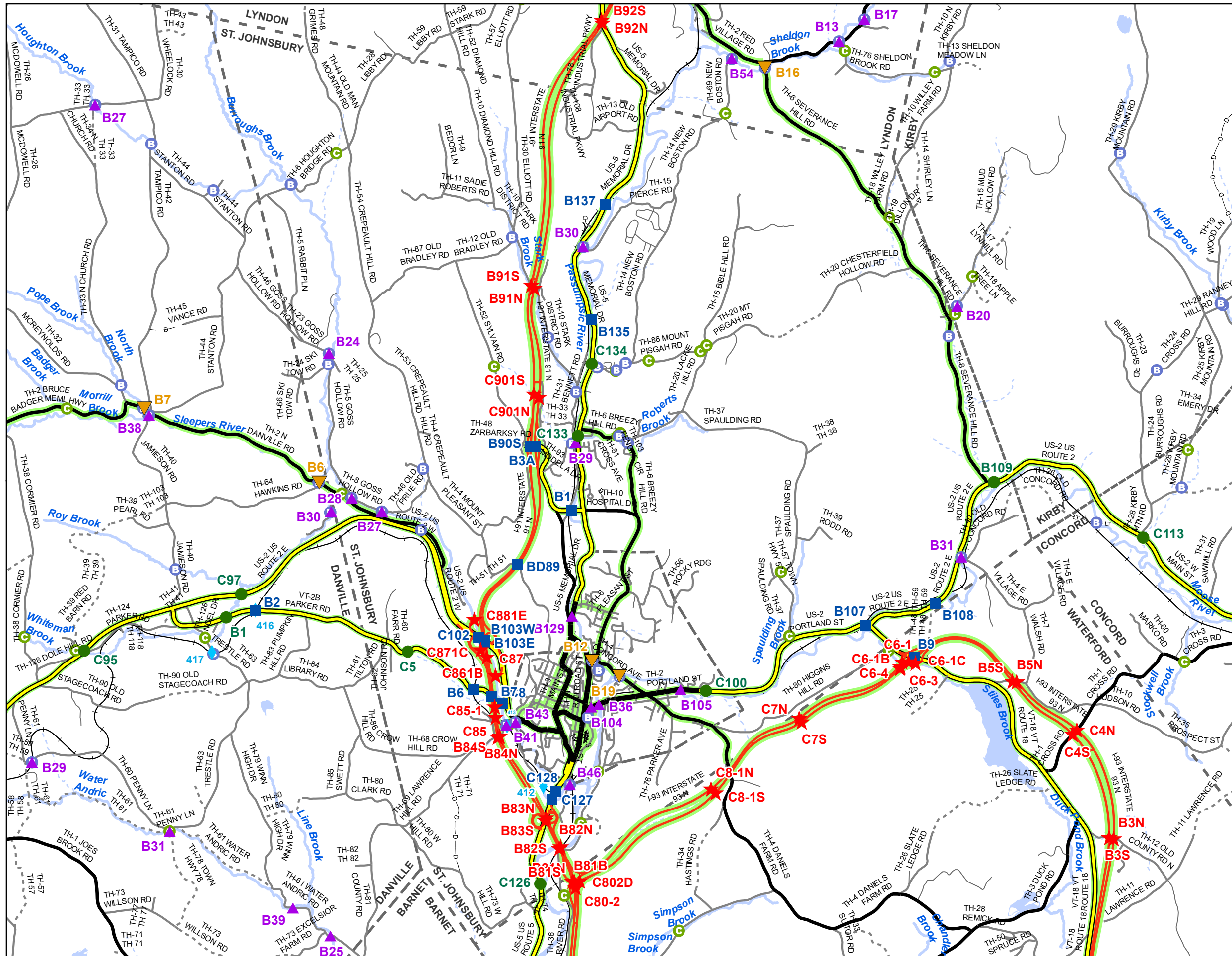
Produced by:  
Mapping Section  
Division of Policy, Planning and  
Intermodal Development  
Vermont Agency of Transportation  
May 2019



**SHEFFIELD**  
COUNTY-TOWN CODE: 0312-0  
CALEDONIA COUNTY  
DISTRICT # 7  
District Long Name: St. Johnsbury District  
VTrans Four Region: Northeast

This map was funded in part through grants from the Federal Highway Administration, U.S. Department of Transportation. The representation of the authors expressed herein do not necessarily state or reflect those of the U. S. Department of Transportation.





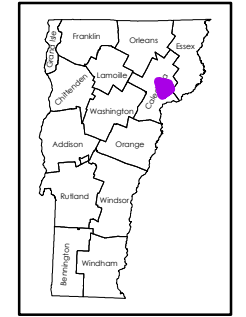
Scale: 1:54,820

N

- ★ INTERSTATE
- STATE LONG
- STATE SHORT
- ▲ TOWN LONG
- ▲ FEDERAL
- ◆ BIKE PATH
- INTERSTATE
- STATE HIGHWAY
- CLASS 1
- CLASS 2
- CLASS 3
- CLASS 4
- - - LEGAL TRAIL
- PRIVATE
- - - DISCONTINUED
- FEDERAL AID
- MAINTENANCE DISTRICT
- POLITICAL BOUNDARY
- VTRANS REGION BOUNDARY
- NAMED RIVER-STREAM
- - - UNNAMED RIVER-STREAM
- E Point from Local Bridge Data \*
- C Point from Local Culvert Data \*

\* Points are from local town bridge and culvert inventories. Some points may overlap where VTrans has also conducted an inventory on the Town Highway.  
Data source: VOB/CIT aka VTCulverts

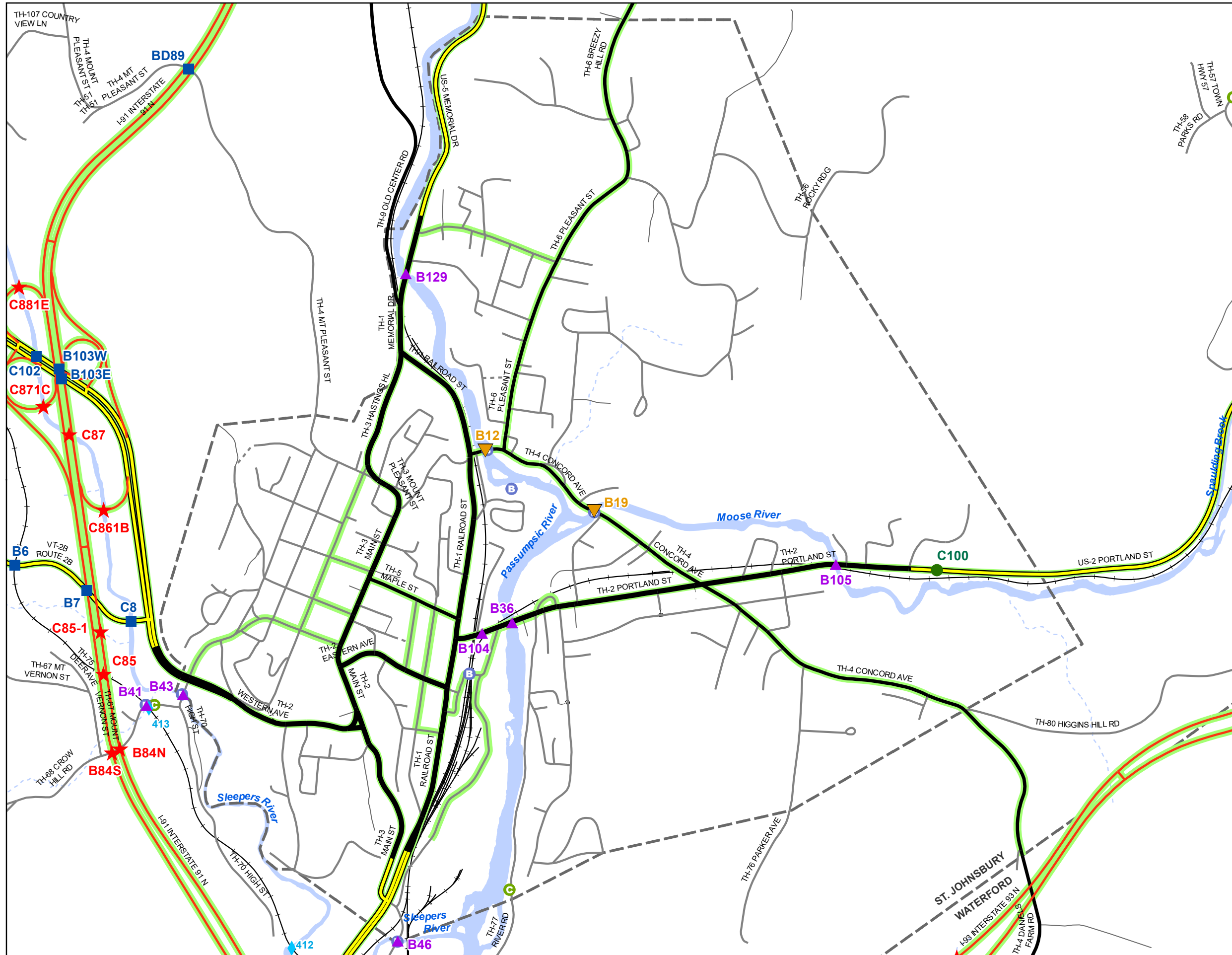
Produced by:  
Mapping Section  
Division of Policy, Planning and  
Intermodal Development  
Vermont Agency of Transportation  
May 2019



**ST. JOHNSBURY**  
COUNTY-TOWN CODE: 0311-0  
CALEDONIA COUNTY  
DISTRICT # 7  
District Long Name: St. Johnsbury District  
VTrans Four Region: Northeast

This map was funded in part through grants from the Federal Highway Administration, U.S. Department of Transportation. The representation of the authors expressed herein do not necessarily state or reflect those of the U. S. Department of Transportation.



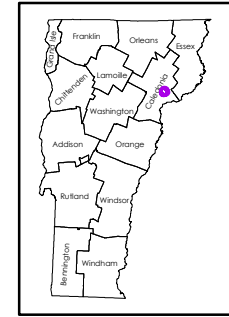


Scale: 1:13,840



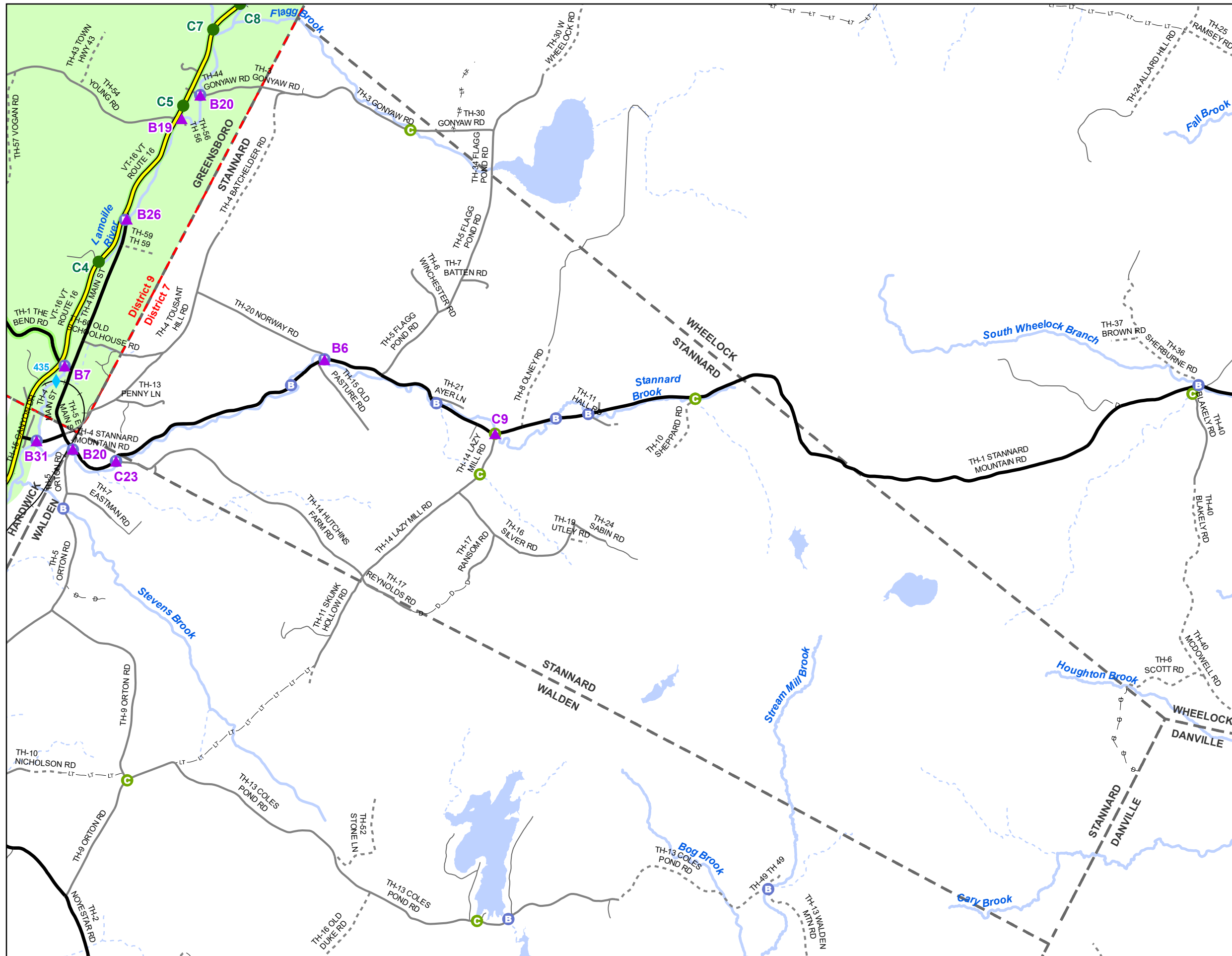
- ★ INTERSTATE
  - STATE LONG
  - STATE SHORT
  - ▲ TOWN LONG
  - ▼ FEDERAL AID
  - ◆ BIKE PATH
  - INTERSTATE
  - STATE HIGHWAY
  - CLASS 1
  - CLASS 2
  - CLASS 3
  - - - CLASS 4
  - - - LEGAL TRAIL
  - PRIVATE
  - - - DISCONTINUED
  - FEDERAL AID HIGHWAY
  - MAINTENANCE DISTRICT
  - POLITICAL BOUNDARY
  - VTRANS REGION BOUNDARY
  - NAMED RIVER-STREAM
  - - - UNNAMED RIVER-STREAM
  - B Point from Local Bridge Data \*
  - C Point from Local Culvert Data \*
- \* Points are from local town bridge and culvert inventories. Some points may overlap where VTrans has also conducted an inventory on the Town highway.  
Data source: VOB/CIT aka VTCulverts

Produced by:  
Mapping Section  
Division of Policy, Planning and  
Intermodal Development  
Vermont Agency of Transportation  
May 2019



**ST. JOHNSBURY U.C.**  
COUNTY-TOWN CODE: 0311-1  
CALEDONIA COUNTY  
DISTRICT # 7  
District Long Name: St. Johnsbury District  
VTrans Four Region: Northeast

This map was funded in part through grants from the Federal Highway Administration, U.S. Department of Transportation. The representation of the authors expressed herein do not necessarily state or reflect those of the U. S. Department of Transportation.



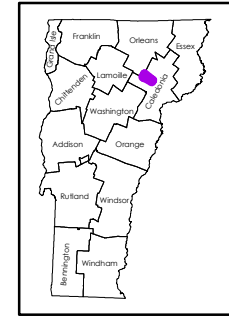
Scale: 1:34,340



- ★ INTERSTATE
- STATE LONG
- STATE SHORT
- ▲ TOWN LONG
- ▼ FEDERAL AID
- ◆ BIKE PATH
- INTERSTATE
- STATE HIGHWAY
- CLASS 1
- CLASS 2
- CLASS 3
- - - CLASS 4
- - - - LEGAL TRAIL
- PRIVATE
- - - - DISCONTINUED
- FEDERAL AID HIGHWAY
- MAINTENANCE DISTRICT
- NEIGHBORING DISTRICT (WITH BUFFERED EXTENSION)
- 9 - Derby
- POLITICAL BOUNDARY
- VTRANS REGION BOUNDARY
- NAMED RIVER-STREAM
- UNNAMED RIVER-STREAM
- E Point from Local Bridge Data \*
- C Point from Local Culvert Data \*

\* Points are from local town bridge and culvert inventories. Some points may overlap where VTrans has also conducted an inventory on the Town highway.  
Data source: VOBCIT aka VTCulverts

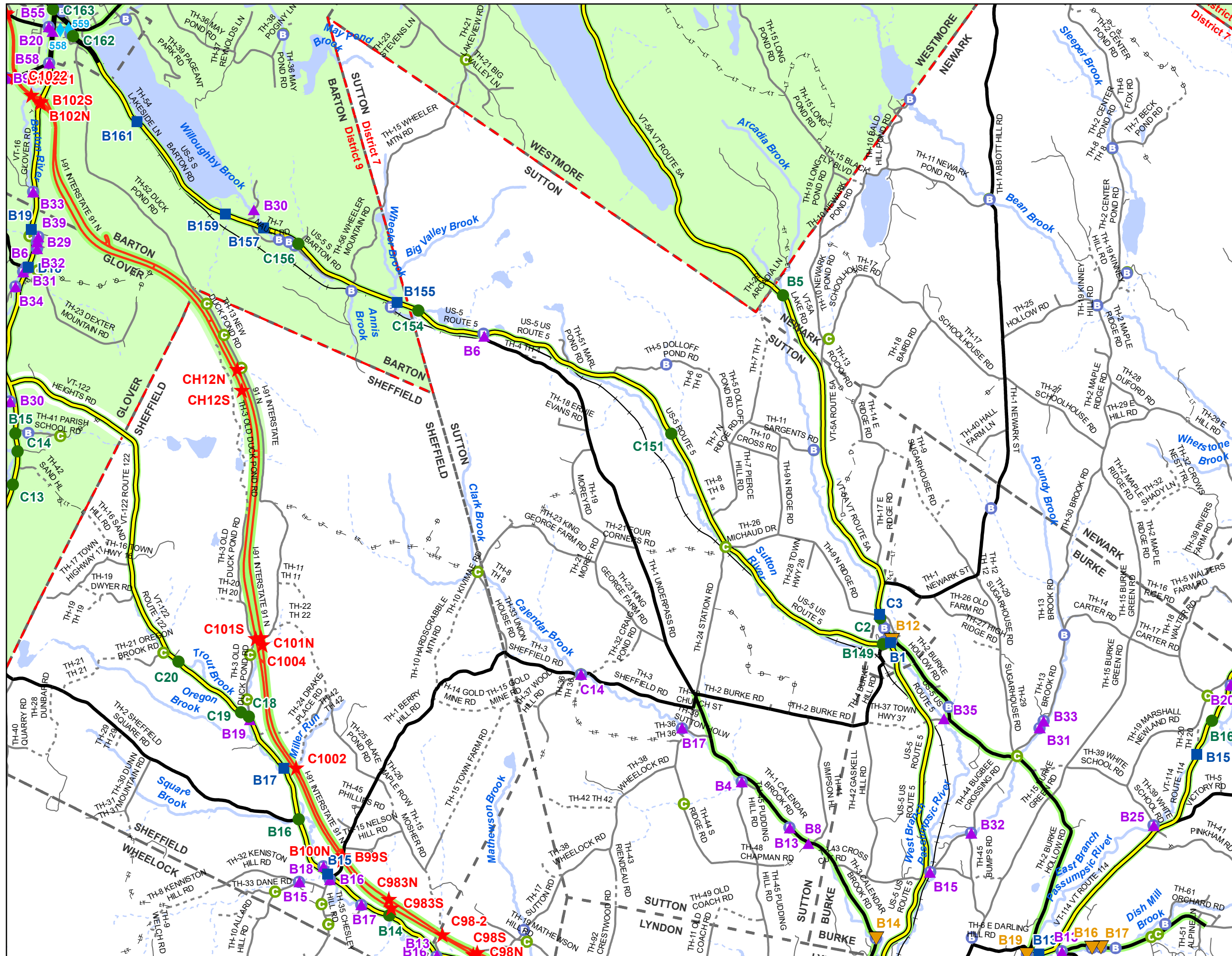
Produced by:  
Mapping Section  
Division of Policy, Planning and  
Intermodal Development  
Vermont Agency of Transportation  
May 2019



**STANNARD**  
COUNTY-TOWN CODE: 0313-0  
CALEDONIA COUNTY  
DISTRICT # 7  
District Long Name: St. Johnsbury District  
VTrans Four Region: Northeast

This map was funded in part through grants from the Federal Highway Administration, U.S. Department of Transportation. The representation of the authors expressed herein do not necessarily state or reflect those of the U. S. Department of Transportation.



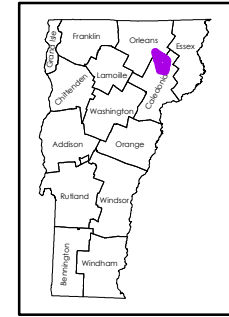


Scale: 1:71,690



- ★ INTERSTATE
  - STATE LONG
  - STATE SHORT
  - ▲ TOWN LONG
  - ▼ FEDERAL
  - ◆ BIKE PATH
  - INTERSTATE
  - STATE HIGHWAY
  - CLASS 1
  - CLASS 2
  - CLASS 3
  - CLASS 4
  - - - LEGAL TRAIL
  - PRIVATE
  - - - DISCONTINUED
  - FEDERAL AID
  - MAINTENANCE DISTRICT
  - NEIGHBORING DISTRICT (WITH BUFFERED EXTENSION)
  - 9 - Derby
  - POLITICAL BOUNDARY
  - VTRANS REGION BOUNDARY
  - NAMED RIVER-STREAM
  - UNNAMED RIVER-STREAM
  - Ⓟ Point from Local Bridge Data \*
  - Ⓞ Point from Local Culvert Data \*
- \* Points are from local town bridge and culvert inventories. Some points may overlap where VTrans has also conducted an inventory on the Town highway.  
Data source: VOBICIT aka VTCulverts

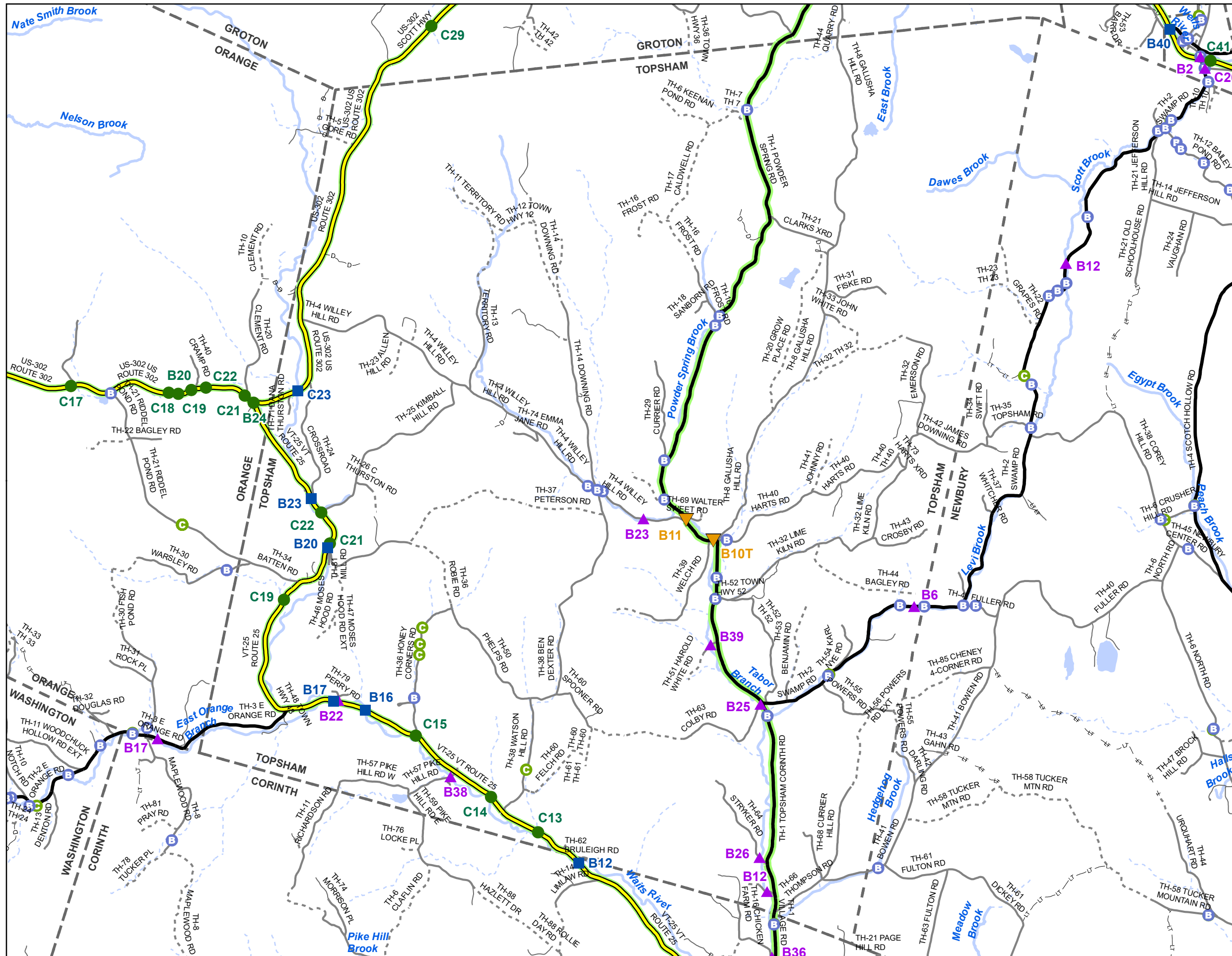
Produced by:  
Mapping Section  
Division of Policy, Planning and  
Intermodal Development  
Vermont Agency of Transportation  
May 2019



**SUTTON**  
COUNTY-TOWN CODE: 0314-0  
CALEDONIA COUNTY  
DISTRICT # 7  
District Long Name: St. Johnsbury District  
VTrans Four Region: Northeast

This map was funded in part through grants from the Federal Highway Administration, U.S. Department of Transportation. The representation of the authors expressed herein do not necessarily state or reflect those of the U. S. Department of Transportation.



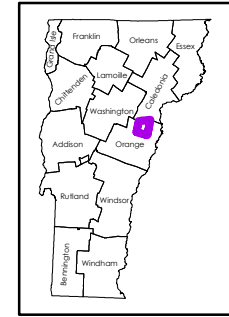


Scale: 1:57,070



- ★ INTERSTATE
  - STATE LONG
  - STATE SHORT
  - ▲ TOWN LONG
  - ▼ FEDERAL
  - ◆ BIKE PATH
  - INTERSTATE
  - STATE HIGHWAY
  - CLASS 1
  - CLASS 2
  - CLASS 3
  - CLASS 4
  - - - LEGAL TRAIL
  - - - PRIVATE
  - - - DISCONTINUED
  - FEDERAL AID
  - MAINTENANCE DISTRICT
  - POLITICAL BOUNDARY
  - VTRANS REGION BOUNDARY
  - NAMED RIVER-STREAM
  - UNNAMED RIVER-STREAM
  - ⓔ Point from Local Bridge Data \*
  - ⓐ Point from Local Culvert Data \*
- \* Points are from local town bridge and culvert inventories. Some points may overlap where VTrans has also conducted an inventory on the Town highway.  
Data source: VOBCIT aka VTCulverts

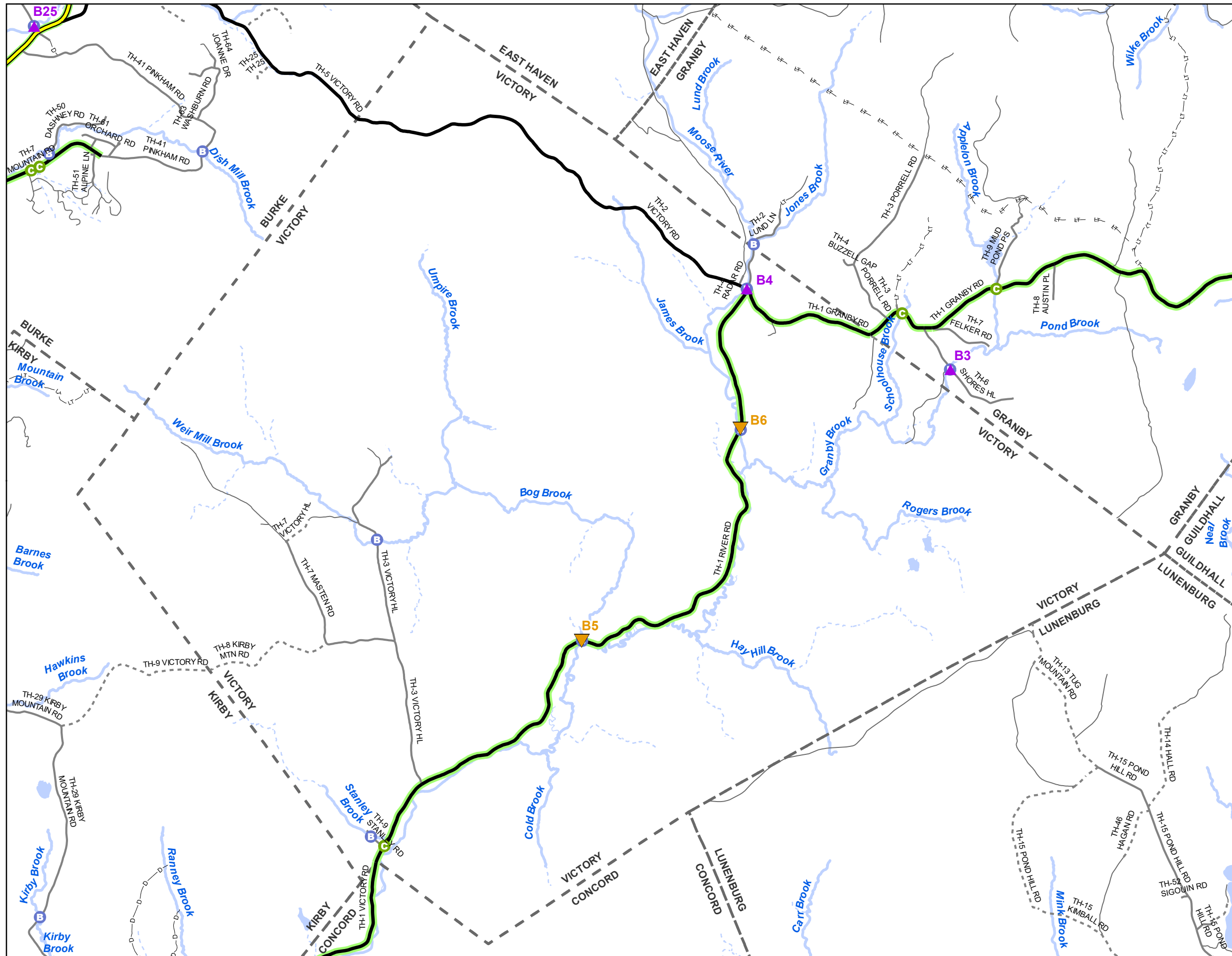
Produced by:  
Mapping Section  
Division of Policy, Planning and  
Intermodal Development  
Vermont Agency of Transportation  
May 2019



**TOPSHAM**  
COUNTY-TOWN CODE: 0912-0  
ORANGE COUNTY  
DISTRICT # 7  
District Long Name: St. Johnsbury District  
VTrans Four Region: Northeast

This map was funded in part through grants from the Federal Highway Administration, U.S. Department of Transportation. The representation of the authors expressed herein do not necessarily state or reflect those of the U. S. Department of Transportation.





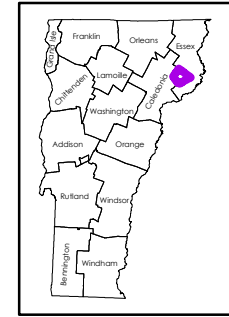
Scale: 1:55,400



- ★ INTERSTATE
- STATE LONG
- STATE SHORT
- ▲ TOWN LONG
- ▼ FEDERAL AID
- ◆ BIKE PATH
- INTERSTATE
- STATE HIGHWAY
- CLASS 1
- CLASS 2
- CLASS 3
- CLASS 4
- - - LEGAL TRAIL
- PRIVATE
- - - DISCONTINUED
- FEDERAL AID HIGHWAY
- - - MAINTENANCE DISTRICT
- - - POLITICAL BOUNDARY
- VTRANS REGION BOUNDARY
- NAMED RIVER-STREAM
- - - UNNAMED RIVER-STREAM
- B Point from Local Bridge Data \*
- C Point from Local Culvert Data \*

\* Points are from local town bridge and culvert inventories. Some points may overlap where VTrans has also conducted an inventory on the Town highway.  
Data source: VOBCIT aka VTCulverts

Produced by:  
Mapping Section  
Division of Policy, Planning and  
Intermodal Development  
Vermont Agency of Transportation  
May 2019



**VICTORY**  
COUNTY-TOWN CODE: 0517-0  
ESSEX COUNTY  
DISTRICT # 7  
District Long Name: St. Johnsbury District  
VTrans Four Region: Northeast

This map was funded in part through grants from the Federal Highway Administration, U.S. Department of Transportation. The representation of the authors expressed herein do not necessarily state or reflect those of the U. S. Department of Transportation.

Scale: 1:7,870

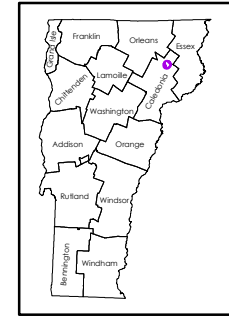
N



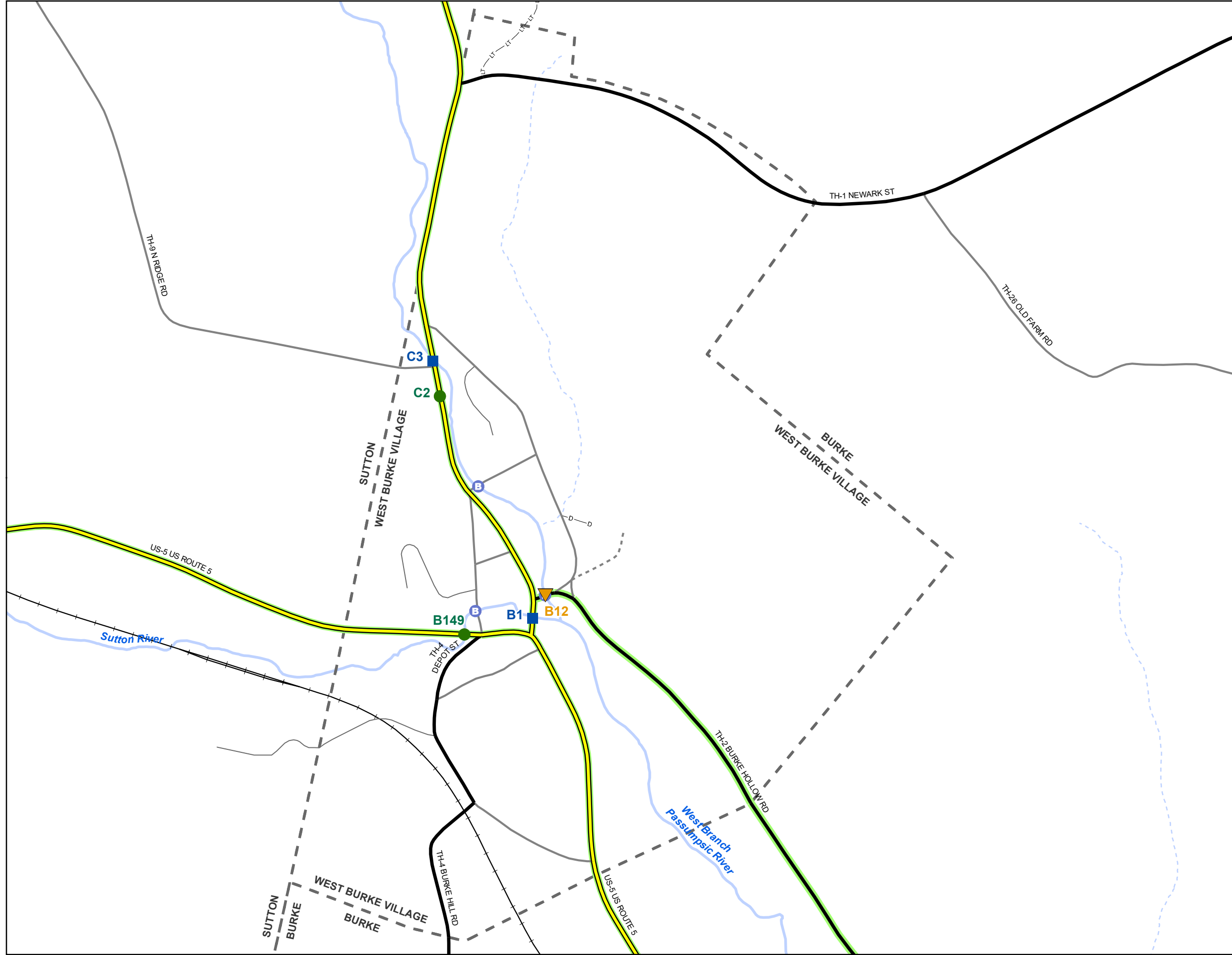
- ★ INTERSTATE
- STATE LONG
- STATE SHORT
- ▲ TOWN LONG
- ▼ FEDERAL AID
- ◆ BIKE PATH
- INTERSTATE
- STATE HIGHWAY
- CLASS 1
- CLASS 2
- CLASS 3
- CLASS 4
- - - CLASS 4
- - - LEGAL TRAIL
- PRIVATE
- - - DISCONTINUED
- FEDERAL AID HIGHWAY
- - - MAINTENANCE DISTRICT
- - - POLITICAL BOUNDARY
- - - VTRANS REGION BOUNDARY
- NAMED RIVER-STREAM
- - - UNNAMED RIVER-STREAM
- B Point from Local Bridge Data \*
- C Point from Local Culvert Data \*

\* Points are from local town bridge and culvert inventories. Some points may overlap where VTrans has also conducted an inventory on the Town highway.  
Data source: VOBCIT aka VTCulverts

Produced by:  
Mapping Section  
Division of Policy, Planning and  
Intermodal Development  
Vermont Agency of Transportation  
May 2019

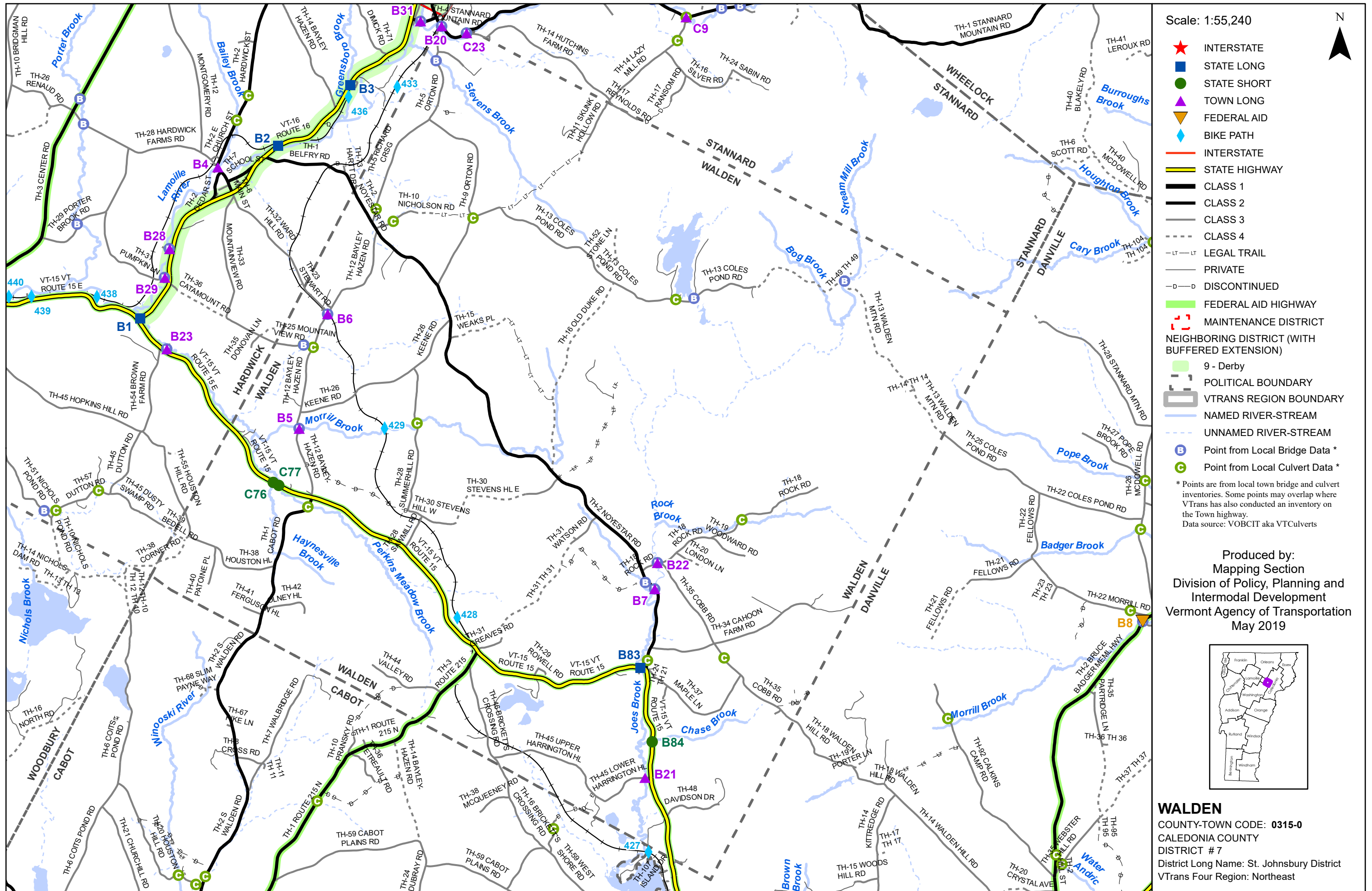


**WEST BURKE VILLAGE**  
COUNTY-TOWN CODE: 0302-1  
CALEDONIA COUNTY  
DISTRICT # 7  
District Long Name: St. Johnsbury District  
VTrans Four Region: Northeast



This map was funded in part through grants from the Federal Highway Administration, U.S. Department of Transportation. The representation of the authors expressed herein do not necessarily state or reflect those of the U. S. Department of Transportation.





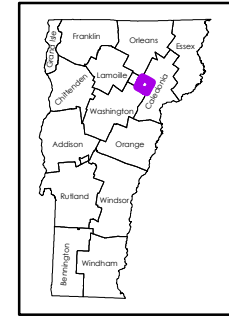
Scale: 1:55,240

N

- ★ INTERSTATE
- STATE LONG
- STATE SHORT
- ▲ TOWN LONG
- ▼ FEDERAL AID
- ◆ BIKE PATH
- INTERSTATE
- STATE HIGHWAY
- CLASS 1
- CLASS 2
- CLASS 3
- CLASS 4
- - - LEGAL TRAIL
- PRIVATE
- - - DISCONTINUED
- FEDERAL AID HIGHWAY
- MAINTENANCE DISTRICT
- NEIGHBORING DISTRICT (WITH BUFFERED EXTENSION)
- 9 - Derby
- POLITICAL BOUNDARY
- VTRANS REGION BOUNDARY
- NAMED RIVER-STREAM
- UNNAMED RIVER-STREAM
- ⓔ Point from Local Bridge Data \*
- ⓐ Point from Local Culvert Data \*

\* Points are from local town bridge and culvert inventories. Some points may overlap where VTrans has also conducted an inventory on the Town highway.  
Data source: VOBICIT aka VTCulverts

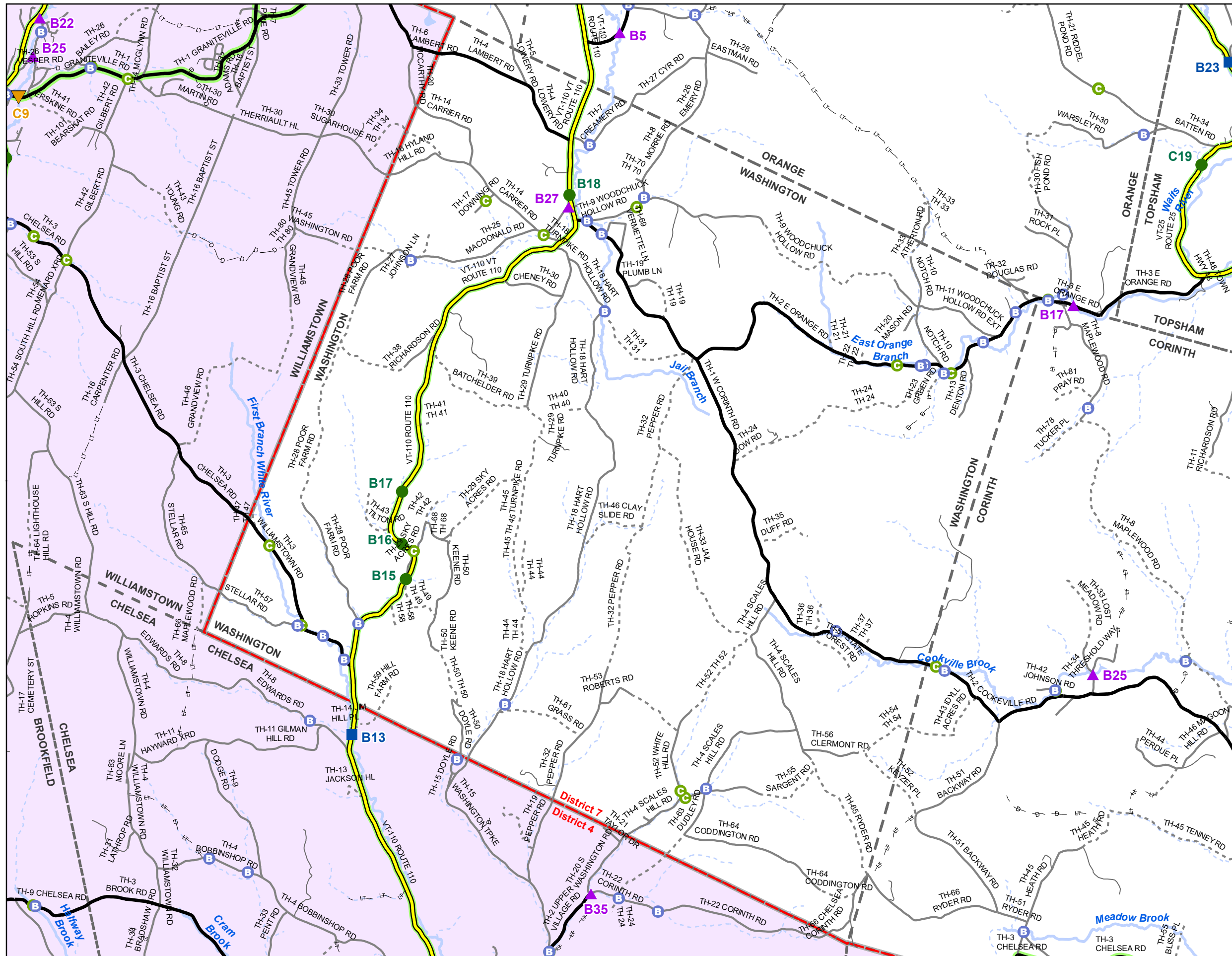
Produced by:  
Mapping Section  
Division of Policy, Planning and  
Intermodal Development  
Vermont Agency of Transportation  
May 2019



**WALDEN**  
COUNTY-TOWN CODE: 0315-0  
CALEDONIA COUNTY  
DISTRICT # 7  
District Long Name: St. Johnsbury District  
VTrans Four Region: Northeast

This map was funded in part through grants from the Federal Highway Administration, U.S. Department of Transportation. The representation of the authors expressed herein do not necessarily state or reflect those of the U. S. Department of Transportation.





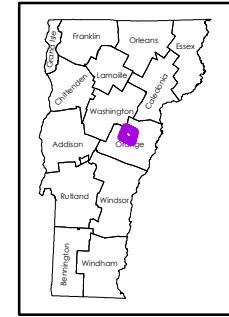
Scale: 1:56,350



- ★ INTERSTATE
- STATE LONG
- STATE SHORT
- ▲ TOWN LONG
- ▼ FEDERAL
- ◆ BIKE PATH
- INTERSTATE
- STATE HIGHWAY
- CLASS 1
- CLASS 2
- CLASS 3
- CLASS 4
- - - LEGAL TRAIL
- - - PRIVATE
- - - DISCONTINUED
- FEDERAL AID
- MAINTENANCE DISTRICT
- NEIGHBORING DISTRICT (WITH BUFFERED EXTENSION)
- 4 - White River Junction
- POLITICAL BOUNDARY
- VTRANS REGION BOUNDARY
- NAMED RIVER-STREAM
- UNNAMED RIVER-STREAM
- Point from Local Bridge Data \*
- Point from Local Culvert Data \*

\* Points are from local town bridge and culvert inventories. Some points may overlap where VTrans has also conducted an inventory on the Town highway.  
Data source: VOBICIT aka VTCulverts

Produced by:  
Mapping Section  
Division of Policy, Planning and  
Intermodal Development  
Vermont Agency of Transportation  
May 2019



**WASHINGTON**  
COUNTY-TOWN CODE: 0915-0  
ORANGE COUNTY  
DISTRICT # 7  
District Long Name: St. Johnsbury District  
VTrans Four Region: Northeast

This map was funded in part through grants from the Federal Highway Administration, U.S. Department of Transportation. The representation of the authors expressed herein do not necessarily state or reflect those of the U. S. Department of Transportation.



Scale: 1:49,700

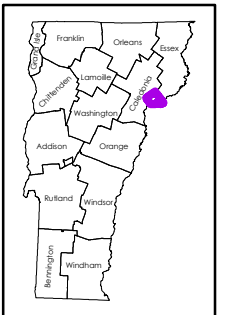
N



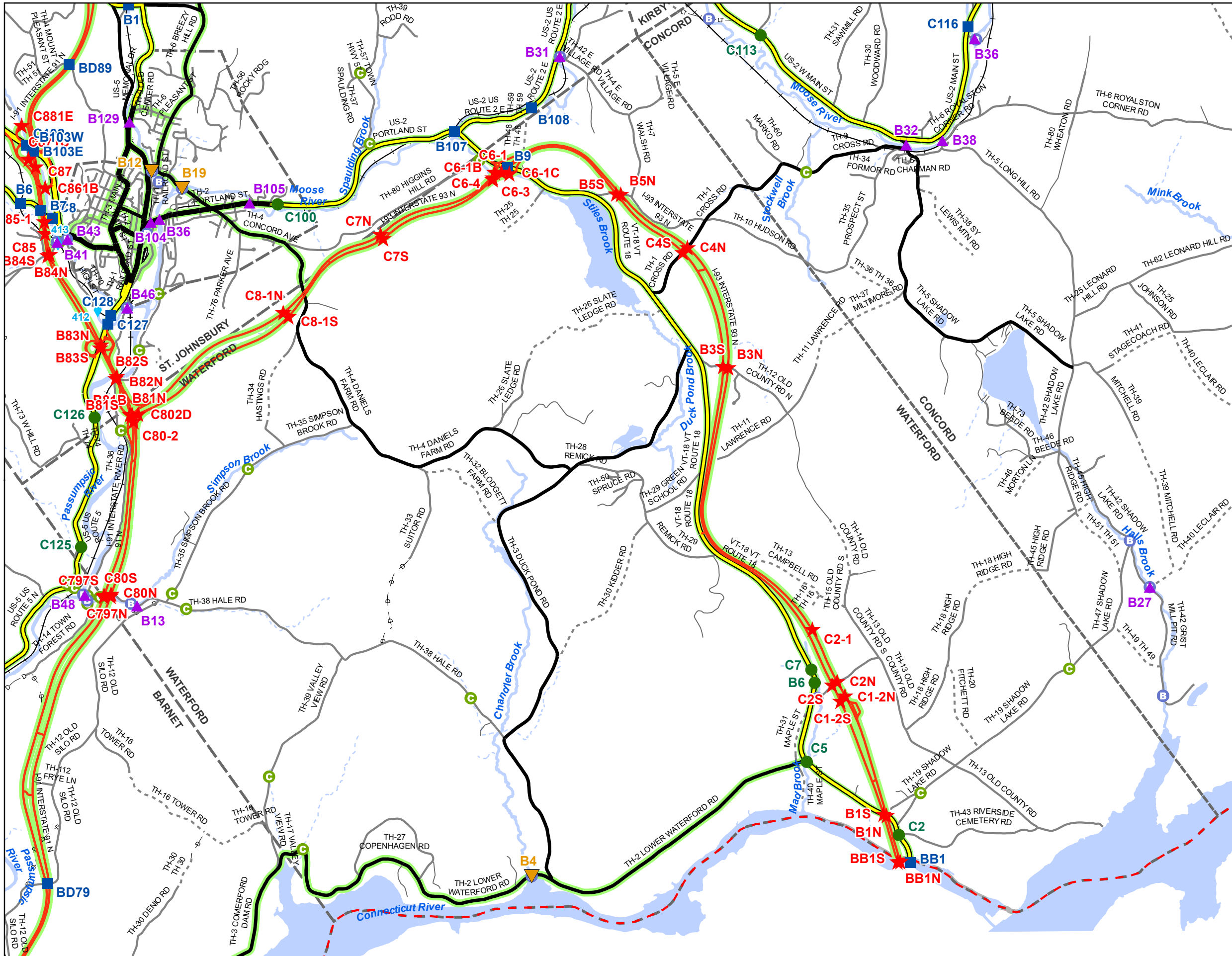
- ★ INTERSTATE
- STATE LONG
- STATE SHORT
- ▲ TOWN LONG
- ▼ FEDERAL
- ◆ BIKE PATH
- INTERSTATE
- STATE HIGHWAY
- CLASS 1
- CLASS 2
- CLASS 3
- CLASS 4
- - - LEGAL TRAIL
- - - PRIVATE
- - - DISCONTINUED
- FEDERAL AID
- MAINTENANCE DISTRICT
- POLITICAL BOUNDARY
- VTRANS REGION BOUNDARY
- NAMED RIVER-STREAM
- UNNAMED RIVER-STREAM
- Ⓟ Point from Local Bridge Data \*
- Ⓞ Point from Local Culvert Data \*

\* Points are from local town bridge and culvert inventories. Some points may overlap where VTrans has also conducted an inventory on the Town highway.  
Data source: VOBICIT aka VTCulverts

Produced by:  
Mapping Section  
Division of Policy, Planning and  
Intermodal Development  
Vermont Agency of Transportation  
May 2019



**WATERFORD**  
COUNTY-TOWN CODE: 0316-0  
CALEDONIA COUNTY  
DISTRICT # 7  
District Long Name: St. Johnsbury District  
VTrans Four Region: Northeast



This map was funded in part through grants from the Federal Highway Administration, U.S. Department of Transportation. The representation of the authors expressed herein do not necessarily state or reflect those of the U. S. Department of Transportation.



Scale: 1:11,090

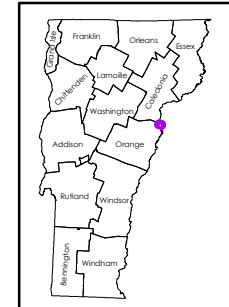
N



- ★ INTERSTATE
- STATE LONG
- STATE SHORT
- ▲ TOWN LONG
- ▼ FEDERAL AID
- ◆ BIKE PATH
- INTERSTATE
- STATE HIGHWAY
- CLASS 1
- CLASS 2
- CLASS 3
- CLASS 4
- - - CLASS 4
- - - LEGAL TRAIL
- PRIVATE
- - - DISCONTINUED
- FEDERAL AID HIGHWAY
- - - MAINTENANCE DISTRICT
- - - POLITICAL BOUNDARY
- - - VTRANS REGION BOUNDARY
- NAMED RIVER-STREAM
- - - UNNAMED RIVER-STREAM
- B Point from Local Bridge Data \*
- C Point from Local Culvert Data \*

\* Points are from local town bridge and culvert inventories. Some points may overlap where VTrans has also conducted an inventory on the Town highway.  
Data source: VOBCIT aka VTCulverts

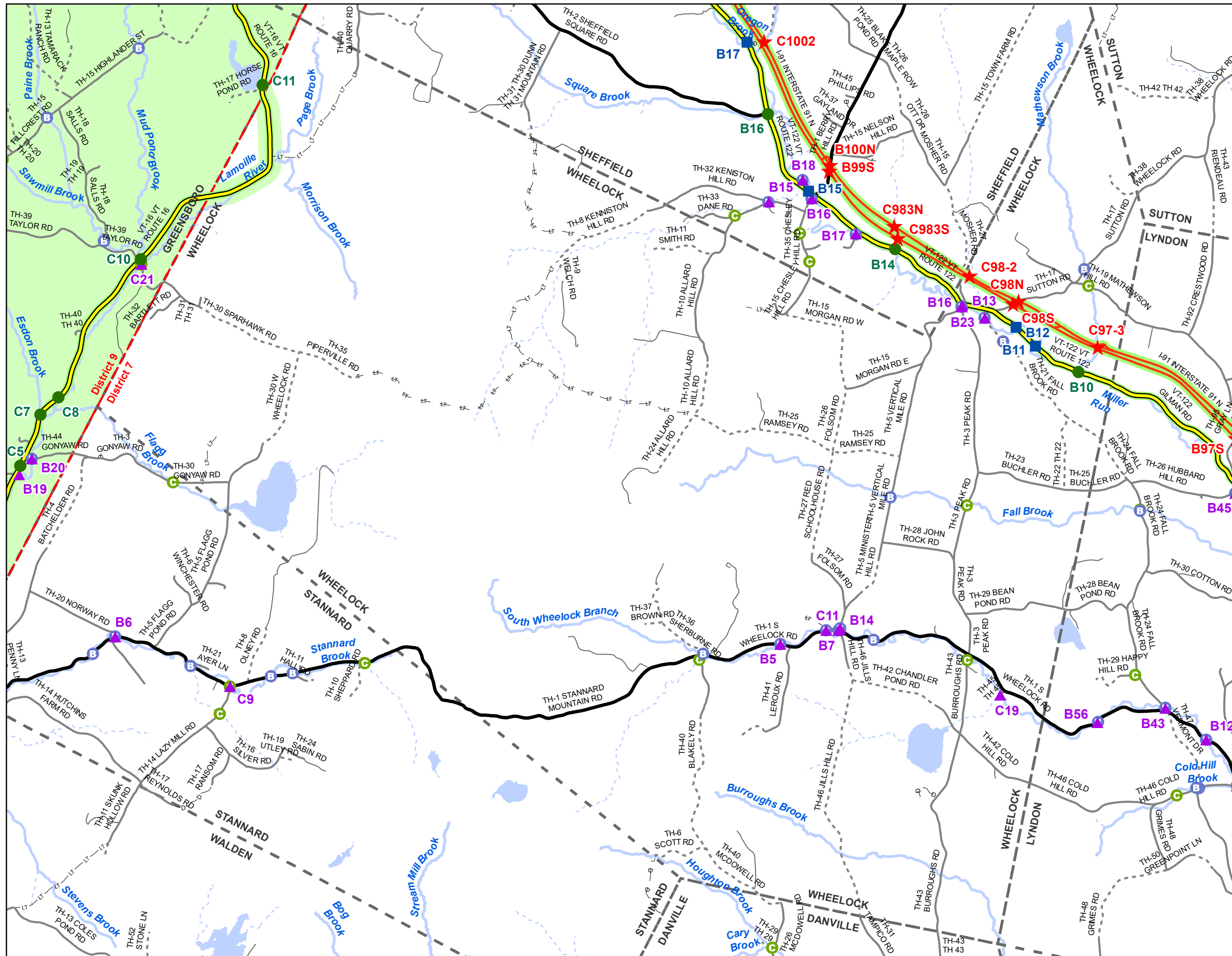
Produced by:  
Mapping Section  
Division of Policy, Planning and  
Intermodal Development  
Vermont Agency of Transportation  
May 2019



**WELLS RIVER VILLAGE**  
 COUNTY-TOWN CODE: 0907-2  
 ORANGE COUNTY  
 DISTRICT # 7  
 District Long Name: St. Johnsbury District  
 VTrans Four Region: Northeast

This map was funded in part through grants from the Federal Highway Administration, U.S. Department of Transportation. The representation of the authors expressed herein do not necessarily state or reflect those of the U. S. Department of Transportation.





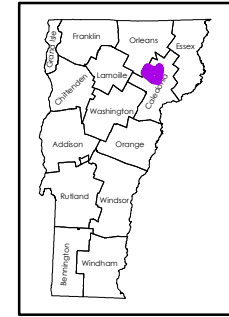
Scale: 1:51,050



- ★ INTERSTATE
- STATE LONG
- STATE SHORT
- ▲ TOWN LONG
- ▼ FEDERAL AID
- ◆ BIKE PATH
- INTERSTATE
- STATE HIGHWAY
- CLASS 1
- CLASS 2
- CLASS 3
- CLASS 4
- - - LEGAL TRAIL
- PRIVATE
- - - DISCONTINUED
- FEDERAL AID HIGHWAY
- MAINTENANCE DISTRICT
- NEIGHBORING DISTRICT (WITH BUFFERED EXTENSION)
- 9 - Derby
- POLITICAL BOUNDARY
- VTRANS REGION BOUNDARY
- NAMED RIVER-STREAM
- UNNAMED RIVER-STREAM
- ⓔ Point from Local Bridge Data \*
- ⓐ Point from Local Culvert Data \*

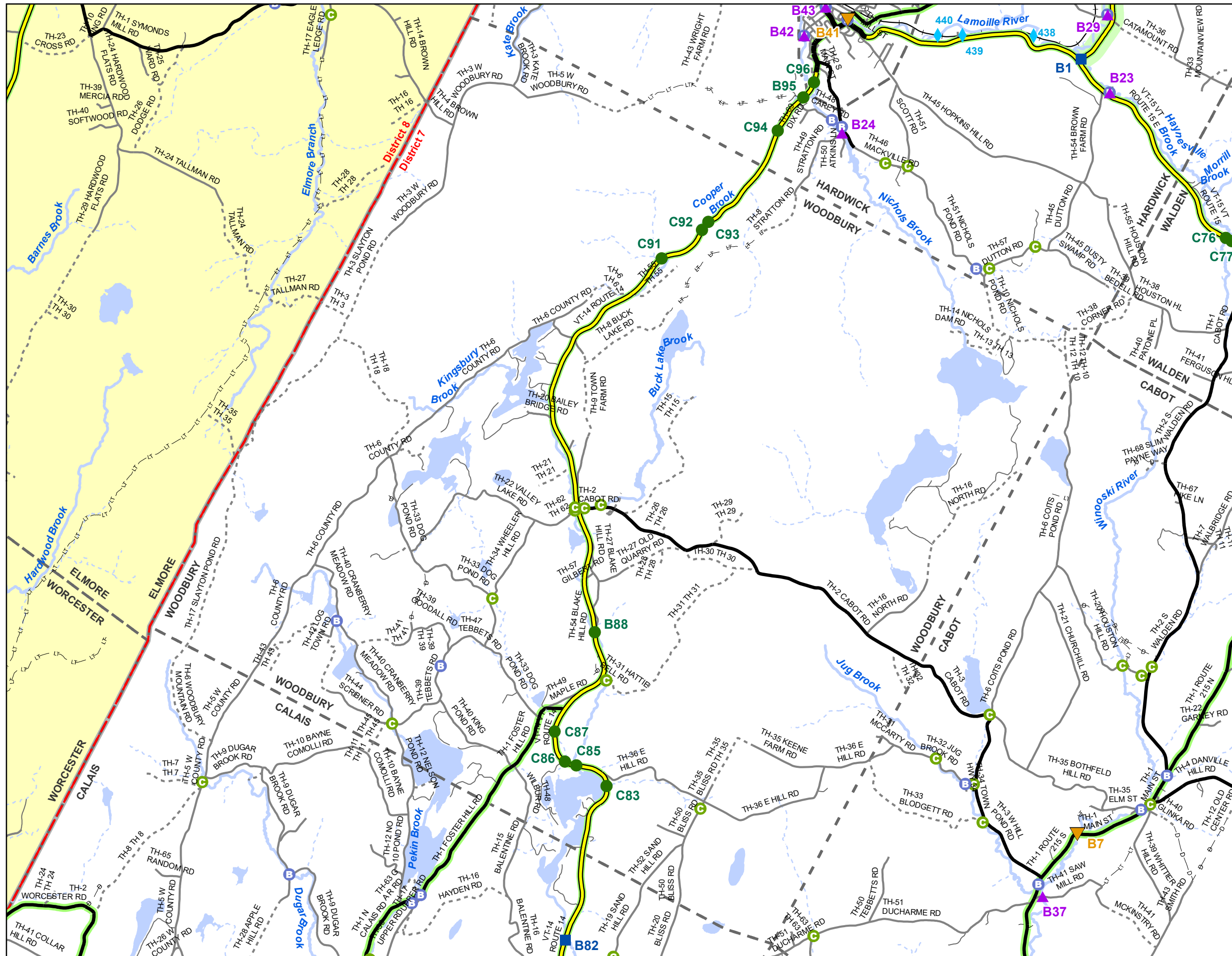
\* Points are from local town bridge and culvert inventories. Some points may overlap where VTrans has also conducted an inventory on the Town highway.  
Data source: VOBICIT aka VTCulverts

Produced by:  
Mapping Section  
Division of Policy, Planning and  
Intermodal Development  
Vermont Agency of Transportation  
May 2019



**WHEELOCK**  
COUNTY-TOWN CODE: 0317-0  
CALEDONIA COUNTY  
DISTRICT # 7  
District Long Name: St. Johnsbury District  
VTrans Four Region: Northeast

This map was funded in part through grants from the Federal Highway Administration, U.S. Department of Transportation. The representation of the authors expressed herein do not necessarily state or reflect those of the U. S. Department of Transportation.

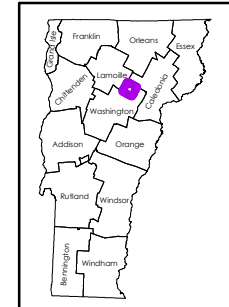


Scale: 1:54,420

- ★ INTERSTATE
- STATE LONG
- STATE SHORT
- ▲ TOWN LONG
- ▼ FEDERAL
- ◆ BIKE PATH
- INTERSTATE
- STATE HIGHWAY
- CLASS 1
- CLASS 2
- CLASS 3
- CLASS 4
- - - LEGAL TRAIL
- PRIVATE
- - - DISCONTINUED
- FEDERAL AID
- MAINTENANCE DISTRICT
- NEIGHBORING DISTRICT (WITH BUFFERED EXTENSION)
- 8 - St.
- 9 - Derby
- POLITICAL BOUNDARY
- VTRANS REGION BOUNDARY
- NAMED RIVER-STREAM
- UNNAMED RIVER-STREAM
- Point from Local Bridge Data \*
- Point from Local Culvert Data \*

\* Points are from local town bridge and culvert inventories. Some points may overlap where VTrans has also conducted an inventory on the Town highway.  
Data source: VOBICIT aka VTCulverts

Produced by:  
Mapping Section  
Division of Policy, Planning and  
Intermodal Development  
Vermont Agency of Transportation  
May 2019



**WOODBURY**  
COUNTY-TOWN CODE: 1219-0  
WASHINGTON COUNTY  
DISTRICT # 7  
District Long Name: St. Johnsbury District  
VTrans Four Region: Northeast

This map was funded in part through grants from the Federal Highway Administration, U.S. Department of Transportation. The representation of the authors expressed herein do not necessarily state or reflect those of the U. S. Department of Transportation.