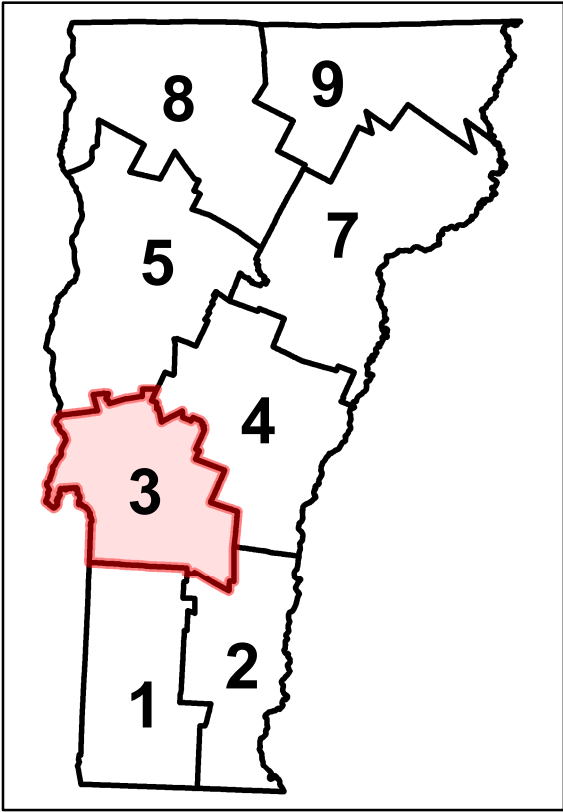



Bridge and Culvert Inspection Map Series

for structures on the National Bridge Inventory (NBI) System

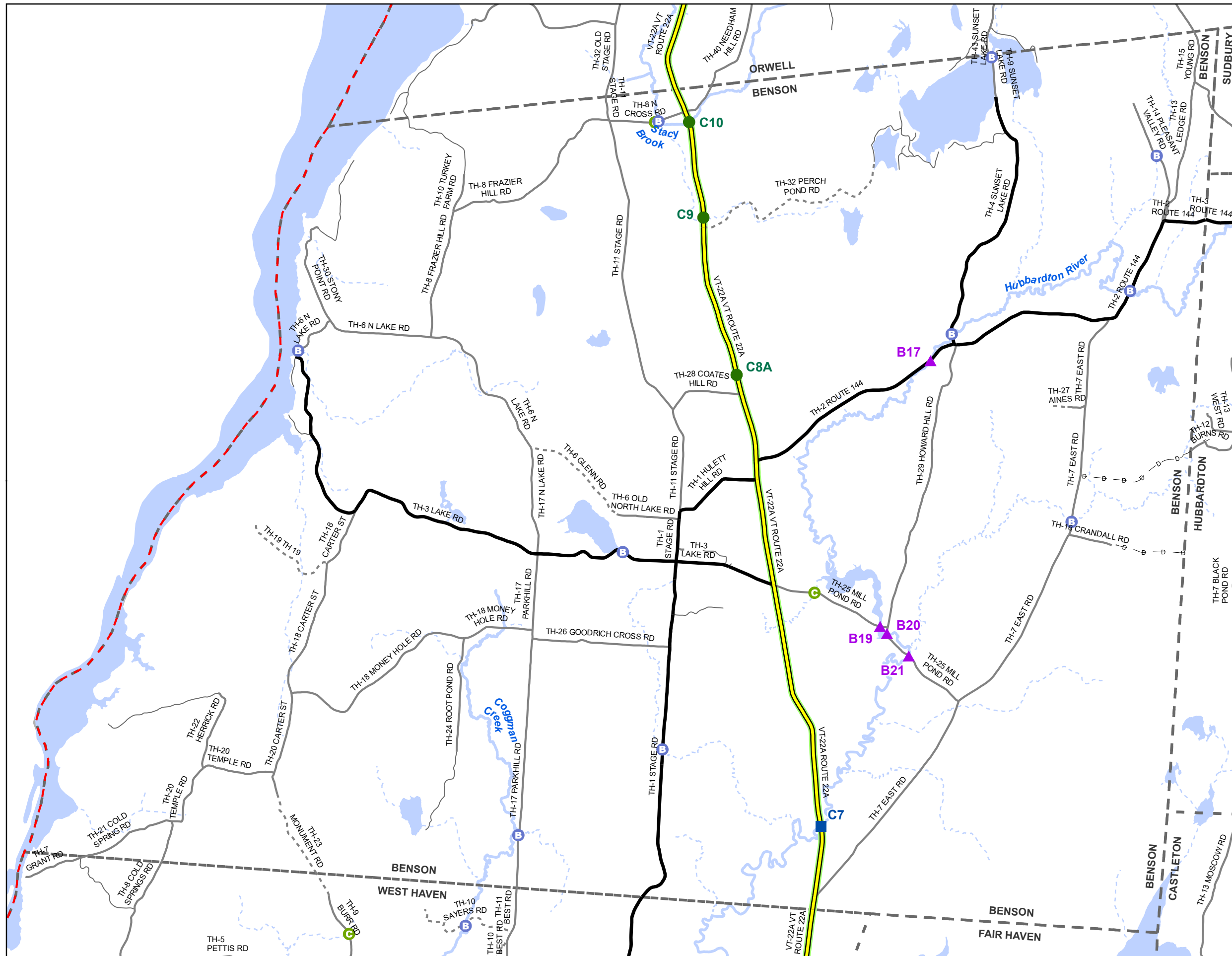
- Maintenance District 3 - Mendon District Southwest Region



May 2019



Produced by:
Mapping Section
Division of Policy, Planning
and Intermodal Development
Vermont Agency of Transportation

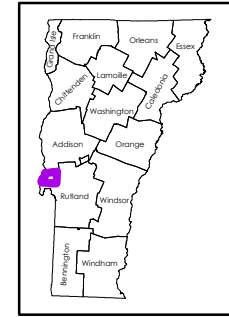


Scale: 1:44,910



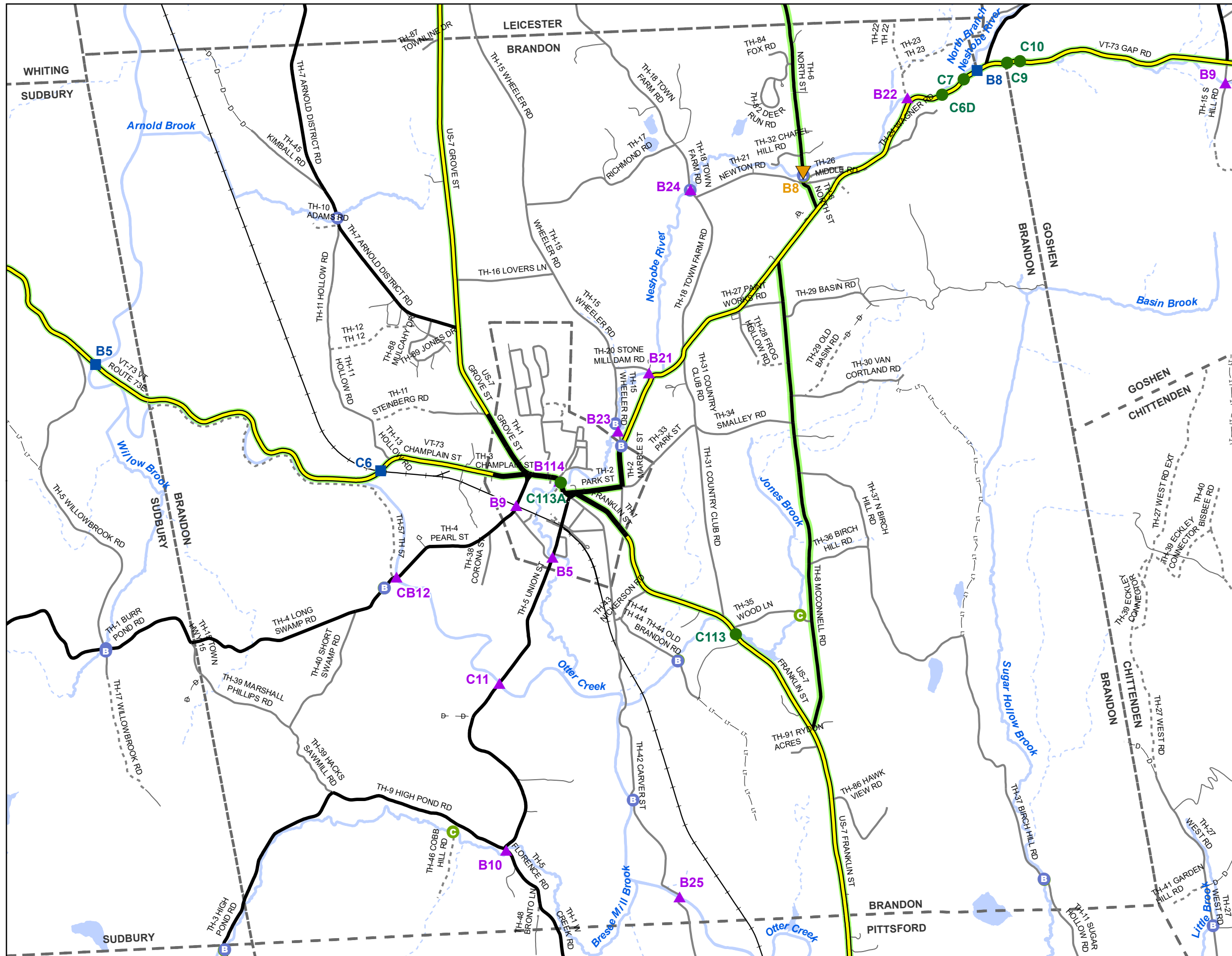
- ★ INTERSTATE
 - STATE LONG
 - STATE SHORT
 - ▲ TOWN LONG
 - ▼ FEDERAL AID
 - ◆ BIKE PATH
 - INTERSTATE
 - STATE HIGHWAY
 - CLASS 1
 - CLASS 2
 - CLASS 3
 - - - CLASS 4
 - - - LEGAL TRAIL
 - PRIVATE
 - - - DISCONTINUED
 - FEDERAL AID HIGHWAY
 - - - MAINTENANCE DISTRICT
 - - - POLITICAL BOUNDARY
 - - - VTRANS REGION BOUNDARY
 - NAMED RIVER-STREAM
 - - - UNNAMED RIVER-STREAM
 - B Point from Local Bridge Data *
 - C Point from Local Culvert Data *
- * Points are from local town bridge and culvert inventories. Some points may overlap where VTrans has also conducted an inventory on the Town highway.
Data source: VOBCIT aka VTCulverts

Produced by:
Mapping Section
Division of Policy, Planning and
Intermodal Development
Vermont Agency of Transportation
May 2019



BENSON
COUNTY-TOWN CODE: 1101-0
RUTLAND COUNTY
DISTRICT # 3
District Long Name: Mendon District
VTrans Four Region: Southwest

This map was funded in part through grants from the Federal Highway Administration, U.S. Department of Transportation. The representation of the authors expressed herein do not necessarily state or reflect those of the U. S. Department of Transportation.



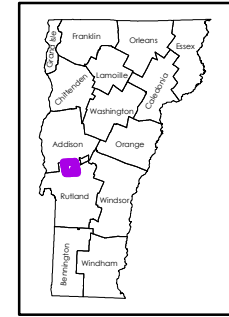
Scale: 1:42,310



- ★ INTERSTATE
- STATE LONG
- STATE SHORT
- ▲ TOWN LONG
- ▼ FEDERAL AID
- ◆ BIKE PATH
- INTERSTATE
- STATE HIGHWAY
- CLASS 1
- CLASS 2
- CLASS 3
- - - CLASS 4
- - - LEGAL TRAIL
- PRIVATE
- - - DISCONTINUED
- FEDERAL AID HIGHWAY
- MAINTENANCE DISTRICT
- POLITICAL BOUNDARY
- VTRANS REGION BOUNDARY
- NAMED RIVER-STREAM
- - - UNNAMED RIVER-STREAM
- B Point from Local Bridge Data *
- C Point from Local Culvert Data *

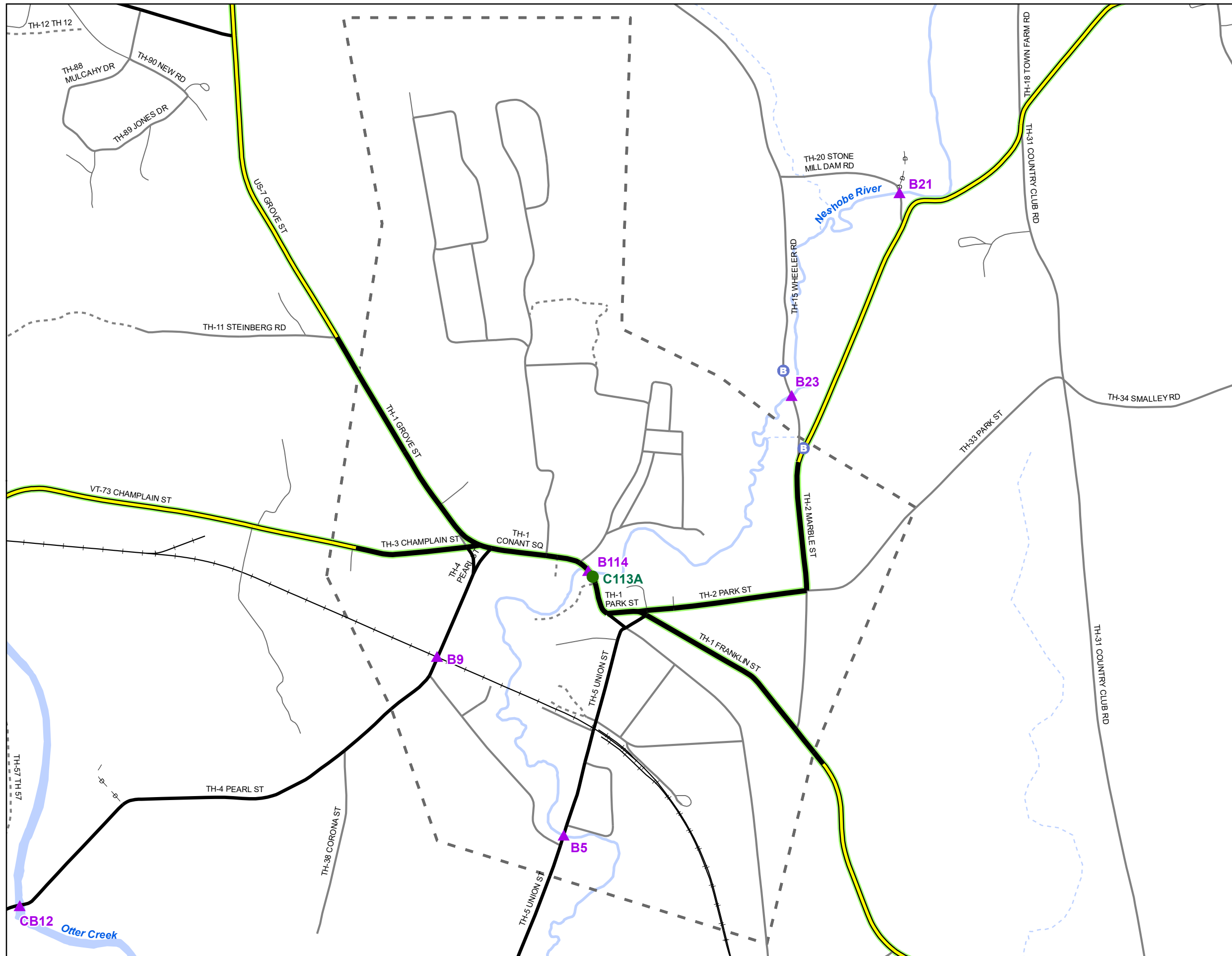
* Points are from local town bridge and culvert inventories. Some points may overlap where VTrans has also conducted an inventory on the Town highway.
Data source: VOBCIT aka VTCulverts

Produced by:
Mapping Section
Division of Policy, Planning and
Intermodal Development
Vermont Agency of Transportation
May 2019



BRANDON
COUNTY-TOWN CODE: 1102-0
RUTLAND COUNTY
DISTRICT # 3
District Long Name: Mendon District
VTrans Four Region: Southwest

This map was funded in part through grants from the Federal Highway Administration, U.S. Department of Transportation. The representation of the authors expressed herein do not necessarily state or reflect those of the U. S. Department of Transportation.

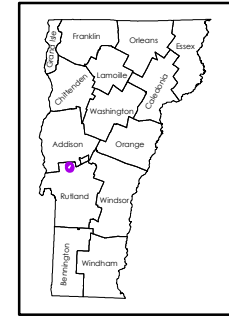


Scale: 1:12,130



- ★ INTERSTATE
 - STATE LONG
 - STATE SHORT
 - ▲ TOWN LONG
 - ▼ FEDERAL AID
 - ◆ BIKE PATH
 - INTERSTATE
 - STATE HIGHWAY
 - CLASS 1
 - CLASS 2
 - CLASS 3
 - CLASS 4
 - - - CLASS 4
 - - - LEGAL TRAIL
 - PRIVATE
 - - - DISCONTINUED
 - FEDERAL AID HIGHWAY
 - [] MAINTENANCE DISTRICT
 - [] POLITICAL BOUNDARY
 - [] VTRANS REGION BOUNDARY
 - NAMED RIVER-STREAM
 - - - UNNAMED RIVER-STREAM
 - B Point from Local Bridge Data *
 - C Point from Local Culvert Data *
- * Points are from local town bridge and culvert inventories. Some points may overlap where VTrans has also conducted an inventory on the Town highway.
Data source: VOB/CIT aka VTCulverts

Produced by:
Mapping Section
Division of Policy, Planning and
Intermodal Development
Vermont Agency of Transportation
May 2019



BRANDON U.C.
COUNTY-TOWN CODE: 1102-1
RUTLAND COUNTY
DISTRICT # 3
District Long Name: Mendon District
VTrans Four Region: Southwest

This map was funded in part through grants from the Federal Highway Administration, U.S. Department of Transportation. The representation of the authors expressed herein do not necessarily state or reflect those of the U. S. Department of Transportation.

Scale: 1:43,240

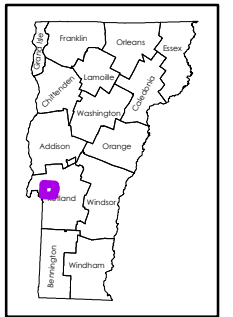
N



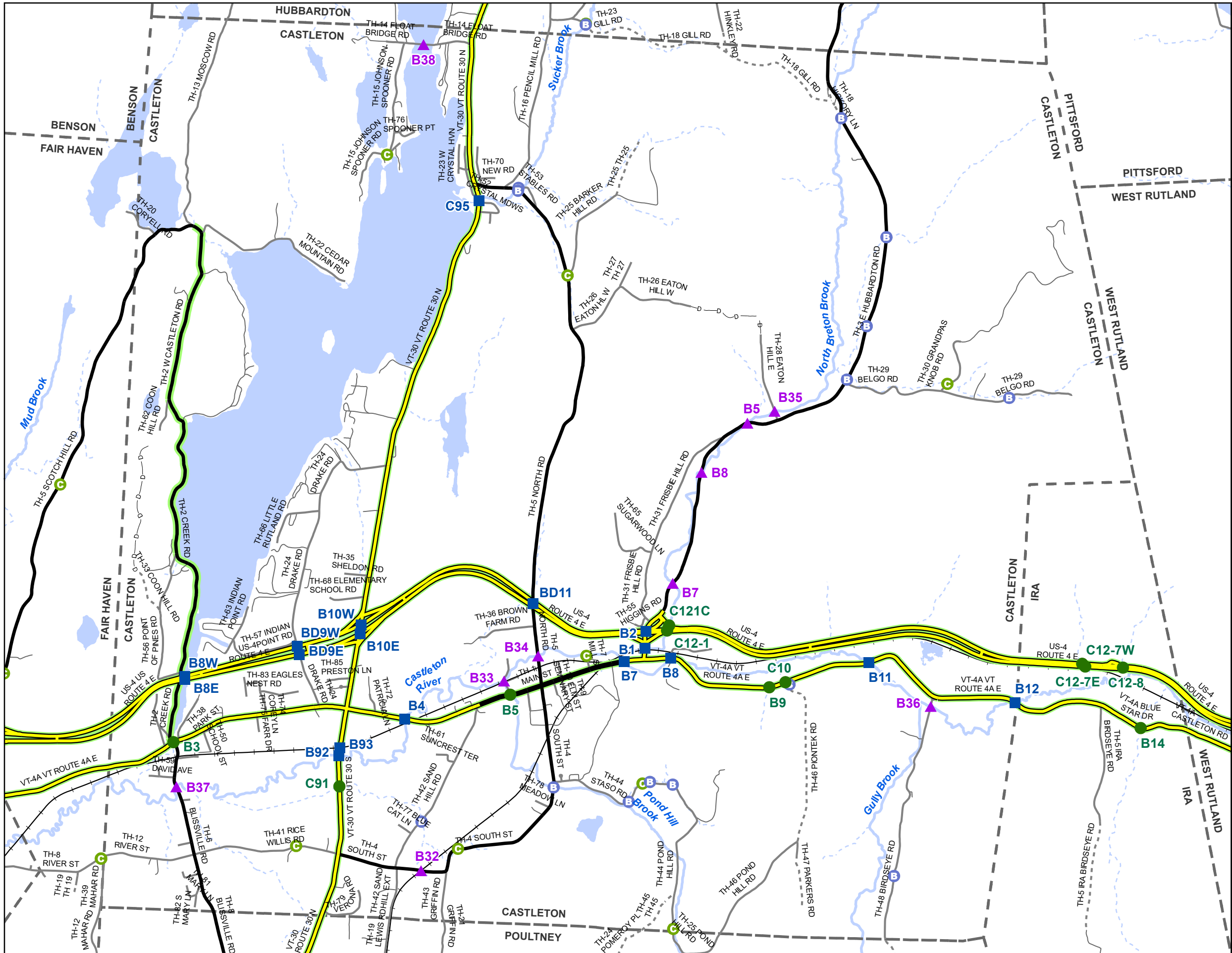
- ★ INTERSTATE
- STATE LONG
- STATE SHORT
- ▲ TOWN LONG
- ▼ FEDERAL AID
- ◆ BIKE PATH
- INTERSTATE
- STATE HIGHWAY
- CLASS 1
- CLASS 2
- CLASS 3
- - - CLASS 4
- - - - - LEGAL TRAIL
- PRIVATE
- - - - - DISCONTINUED
- FEDERAL AID HIGHWAY
- MAINTENANCE DISTRICT
- POLITICAL BOUNDARY
- VTRANS REGION BOUNDARY
- NAMED RIVER-STREAM
- - - - - UNNAMED RIVER-STREAM
- E Point from Local Bridge Data *
- C Point from Local Culvert Data *

* Points are from local town bridge and culvert inventories. Some points may overlap where VTrans has also conducted an inventory on the Town highway.
Data source: VOBCIT aka VTCulverts

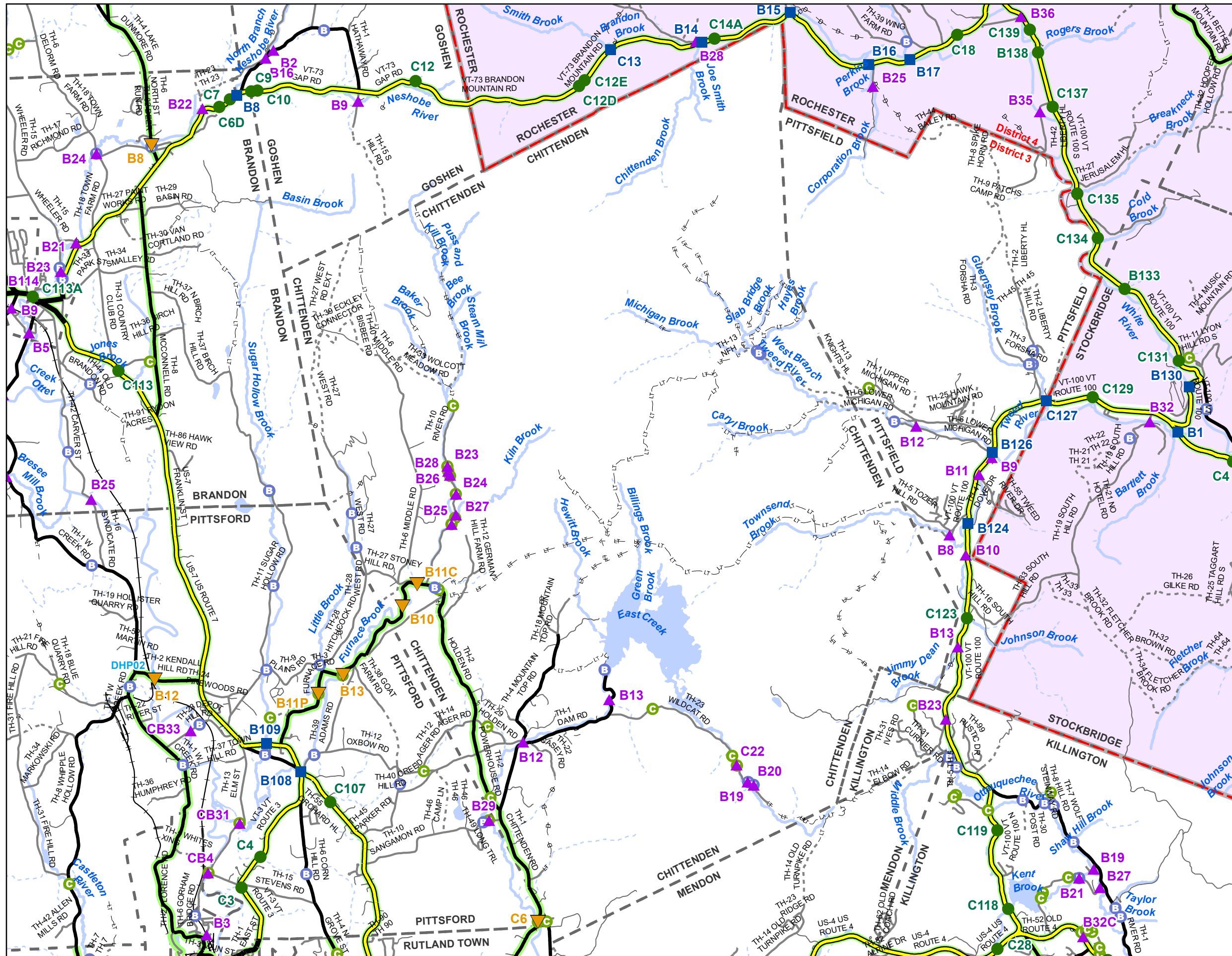
Produced by:
Mapping Section
Division of Policy, Planning and
Intermodal Development
Vermont Agency of Transportation
May 2019



CASTLETON
COUNTY-TOWN CODE: 1103-0
RUTLAND COUNTY
DISTRICT #3
District Long Name: Mendon District
VTrans Four Region: Southwest



This map was funded in part through grants from the Federal Highway Administration, U.S. Department of Transportation. The representation of the authors expressed herein do not necessarily state or reflect those of the U. S. Department of Transportation.



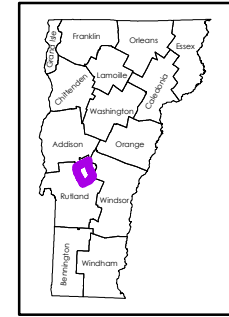
Scale: 1:86,520



- ★ INTERSTATE
- STATE LONG
- STATE SHORT
- ▲ TOWN LONG
- ▼ FEDERAL AID
- ◆ BIKE PATH
- INTERSTATE
- STATE HIGHWAY
- CLASS 1
- CLASS 2
- CLASS 3
- CLASS 4
- - - LEGAL TRAIL
- PRIVATE
- - - DISCONTINUED
- FEDERAL AID HIGHWAY
- MAINTENANCE DISTRICT
- NEIGHBORING DISTRICT (WITH BUFFERED EXTENSION)
- 4 - White River Junction
- POLITICAL BOUNDARY
- VTRANS REGION BOUNDARY
- NAMED RIVER-STREAM
- UNNAMED RIVER-STREAM
- ⓔ Point from Local Bridge Data *
- ⓐ Point from Local Culvert Data *

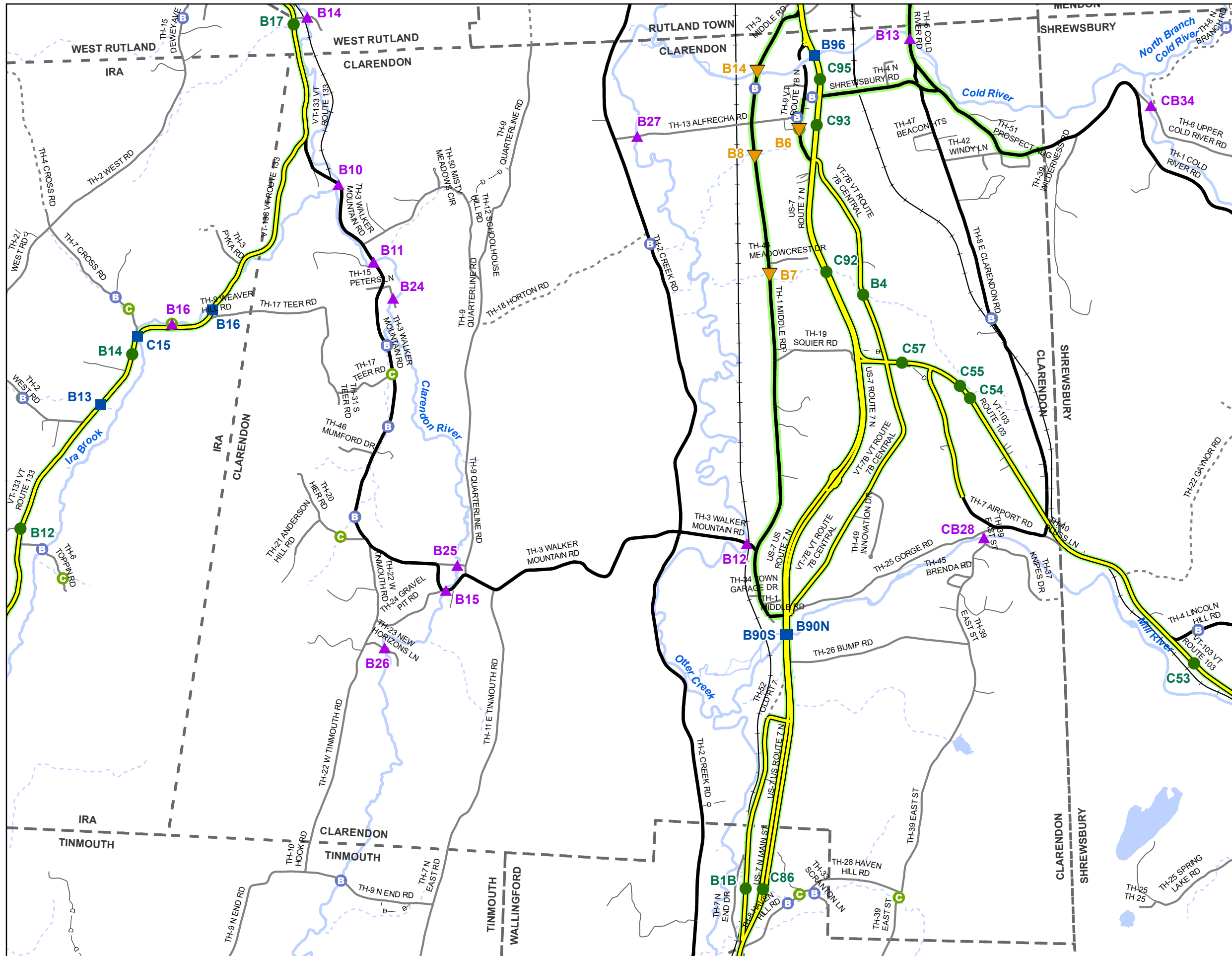
* Points are from local town bridge and culvert inventories. Some points may overlap where VTrans has also conducted an inventory on the Town highway.
Data source: VOBICIT aka VTCulverts

Produced by:
Mapping Section
Division of Policy, Planning and
Intermodal Development
Vermont Agency of Transportation
May 2019



CHITTENDEN
COUNTY-TOWN CODE: 1104-0
RUTLAND COUNTY
DISTRICT #3
District Long Name: Mendon District
VTrans Four Region: Southwest

This map was funded in part through grants from the Federal Highway Administration, U.S. Department of Transportation. The representation of the authors expressed herein do not necessarily state or reflect those of the U. S. Department of Transportation.

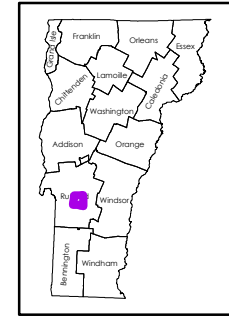


Scale: 1:40,870



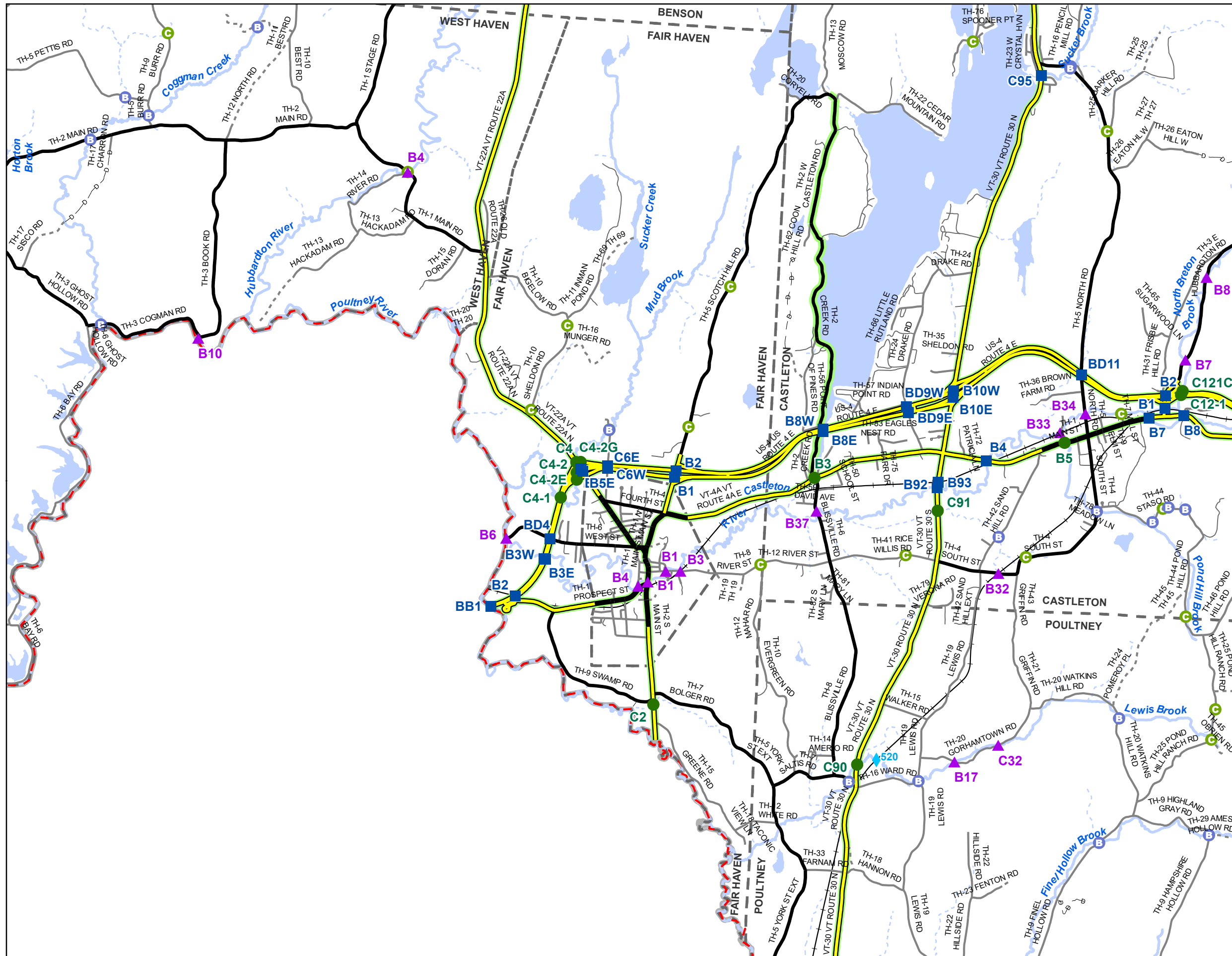
- ★ INTERSTATE
 - STATE LONG
 - STATE SHORT
 - ▲ TOWN LONG
 - ▼ FEDERAL
 - ◆ BIKE PATH
 - INTERSTATE
 - STATE HIGHWAY
 - CLASS 1
 - CLASS 2
 - CLASS 3
 - - - CLASS 4
 - - - LEGAL TRAIL
 - PRIVATE
 - - - DISCONTINUED
 - FEDERAL AID
 - - - MAINTENANCE DISTRICT
 - - - POLITICAL BOUNDARY
 - - - VTRANS REGION BOUNDARY
 - NAMED RIVER-STREAM
 - - - UNNAMED RIVER-STREAM
 - B Point from Local Bridge Data *
 - C Point from Local Culvert Data *
- * Points are from local town bridge and culvert inventories. Some points may overlap where VTrans has also conducted an inventory on the Town highway.
Data source: VOBCIT aka VTCulverts

Produced by:
Mapping Section
Division of Policy, Planning and
Intermodal Development
Vermont Agency of Transportation
May 2019



CLARENDON
COUNTY-TOWN CODE: 1105-0
RUTLAND COUNTY
DISTRICT # 3
District Long Name: Mendon District
VTrans Four Region: Southwest

This map was funded in part through grants from the Federal Highway Administration, U.S. Department of Transportation. The representation of the authors expressed herein do not necessarily state or reflect those of the U. S. Department of Transportation.



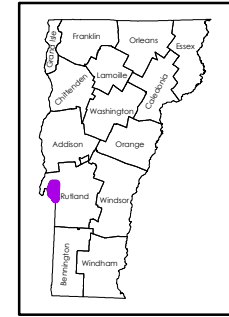
Scale: 1:58,330



- ★ INTERSTATE
- STATE LONG
- STATE SHORT
- ▲ TOWN LONG
- ▼ FEDERAL AID
- ◆ BIKE PATH
- INTERSTATE
- STATE HIGHWAY
- CLASS 1
- CLASS 2
- CLASS 3
- - - CLASS 4
- - - LEGAL TRAIL
- PRIVATE
- - - DISCONTINUED
- FEDERAL AID HIGHWAY
- - - MAINTENANCE DISTRICT
- - - POLITICAL BOUNDARY
- VTRANS REGION BOUNDARY
- NAMED RIVER-STREAM
- - - UNNAMED RIVER-STREAM
- B Point from Local Bridge Data *
- C Point from Local Culvert Data *

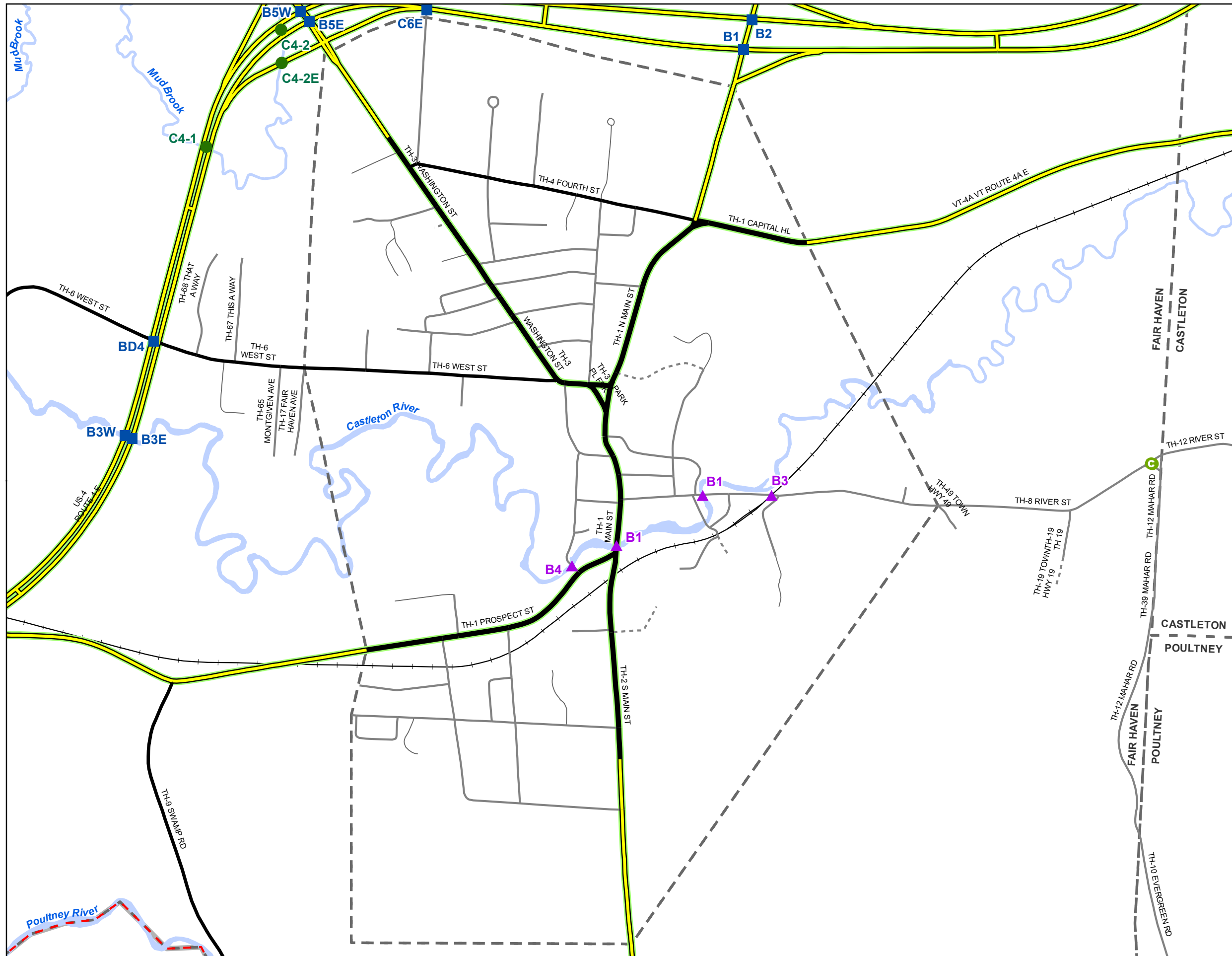
* Points are from local town bridge and culvert inventories. Some points may overlap where VTrans has also conducted an inventory on the Town highway.
Data source: VOBICIT aka VTCulverts

Produced by:
Mapping Section
Division of Policy, Planning and
Intermodal Development
Vermont Agency of Transportation
May 2019



FAIR HAVEN
COUNTY-TOWN CODE: 1107-0
RUTLAND COUNTY
DISTRICT # 3
District Long Name: Mendon District
VTrans Four Region: Southwest

This map was funded in part through grants from the Federal Highway Administration, U.S. Department of Transportation. The representation of the authors expressed herein do not necessarily state or reflect those of the U. S. Department of Transportation.

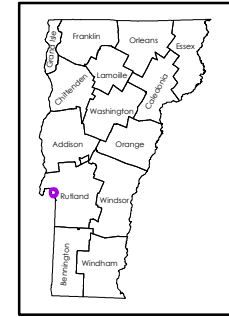


Scale: 1:12,320



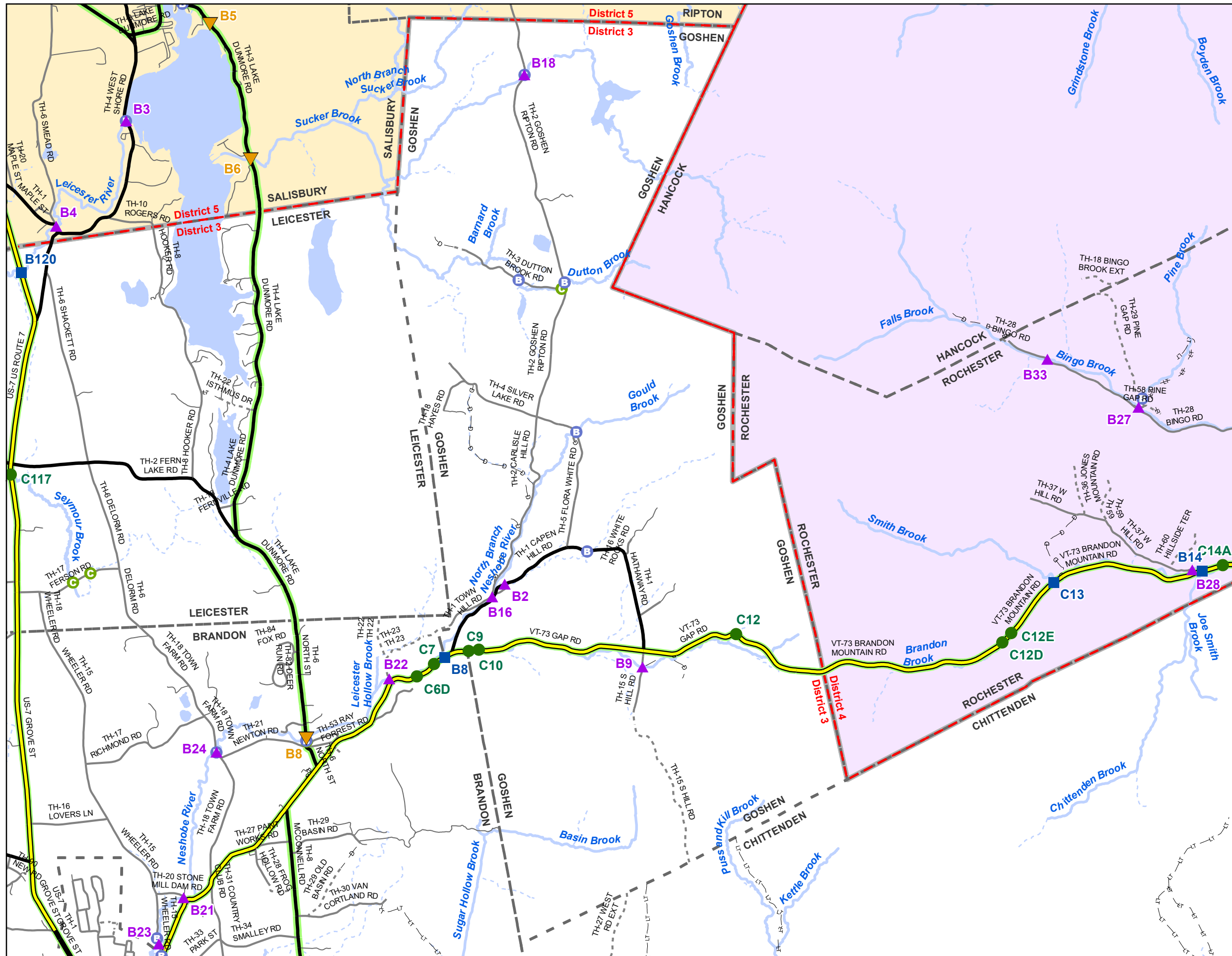
- ★ INTERSTATE
 - STATE LONG
 - STATE SHORT
 - ▲ TOWN LONG
 - ▼ FEDERAL AID
 - ◆ BIKE PATH
 - INTERSTATE
 - STATE HIGHWAY
 - CLASS 1
 - CLASS 2
 - CLASS 3
 - CLASS 4
 - - - CLASS 4
 - - - LEGAL TRAIL
 - PRIVATE
 - - - DISCONTINUED
 - FEDERAL AID HIGHWAY
 - [] MAINTENANCE DISTRICT
 - [] POLITICAL BOUNDARY
 - [] VTRANS REGION BOUNDARY
 - NAMED RIVER-STREAM
 - - - UNNAMED RIVER-STREAM
 - B Point from Local Bridge Data *
 - C Point from Local Culvert Data *
- * Points are from local town bridge and culvert inventories. Some points may overlap where VTrans has also conducted an inventory on the Town highway.
Data source: VOBCIT aka VTCulverts

Produced by:
Mapping Section
Division of Policy, Planning and
Intermodal Development
Vermont Agency of Transportation
May 2019



FAIR HAVEN U.C.
COUNTY-TOWN CODE: 1107-1
RUTLAND COUNTY
DISTRICT # 3
District Long Name: Mendon District
VTrans Four Region: Southwest

This map was funded in part through grants from the Federal Highway Administration, U.S. Department of Transportation. The representation of the authors expressed herein do not necessarily state or reflect those of the U. S. Department of Transportation.



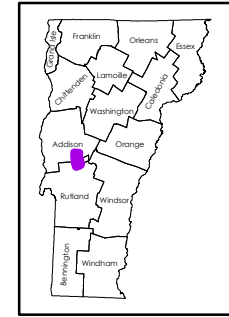
Scale: 1:53,160

- ★ INTERSTATE
- STATE LONG
- STATE SHORT
- ▲ TOWN LONG
- ▼ FEDERAL AID
- ◆ BIKE PATH
- INTERSTATE
- STATE HIGHWAY
- CLASS 1
- CLASS 2
- CLASS 3
- CLASS 4
- - - LEGAL TRAIL
- PRIVATE
- - - DISCONTINUED
- FEDERAL AID HIGHWAY
- MAINTENANCE DISTRICT
- NEIGHBORING DISTRICT (WITH BUFFERED EXTENSION)
- 4 - White River Junction
- 5 - Colchester
- POLITICAL BOUNDARY
- VTRANS REGION BOUNDARY
- NAMED RIVER-STREAM
- UNNAMED RIVER-STREAM
- ⓔ Point from Local Bridge Data *
- ⓐ Point from Local Culvert Data *

* Points are from local town bridge and culvert inventories. Some points may overlap where VTrans has also conducted an inventory on the Town highway.
Data source: VOBCIT aka VTCulverts

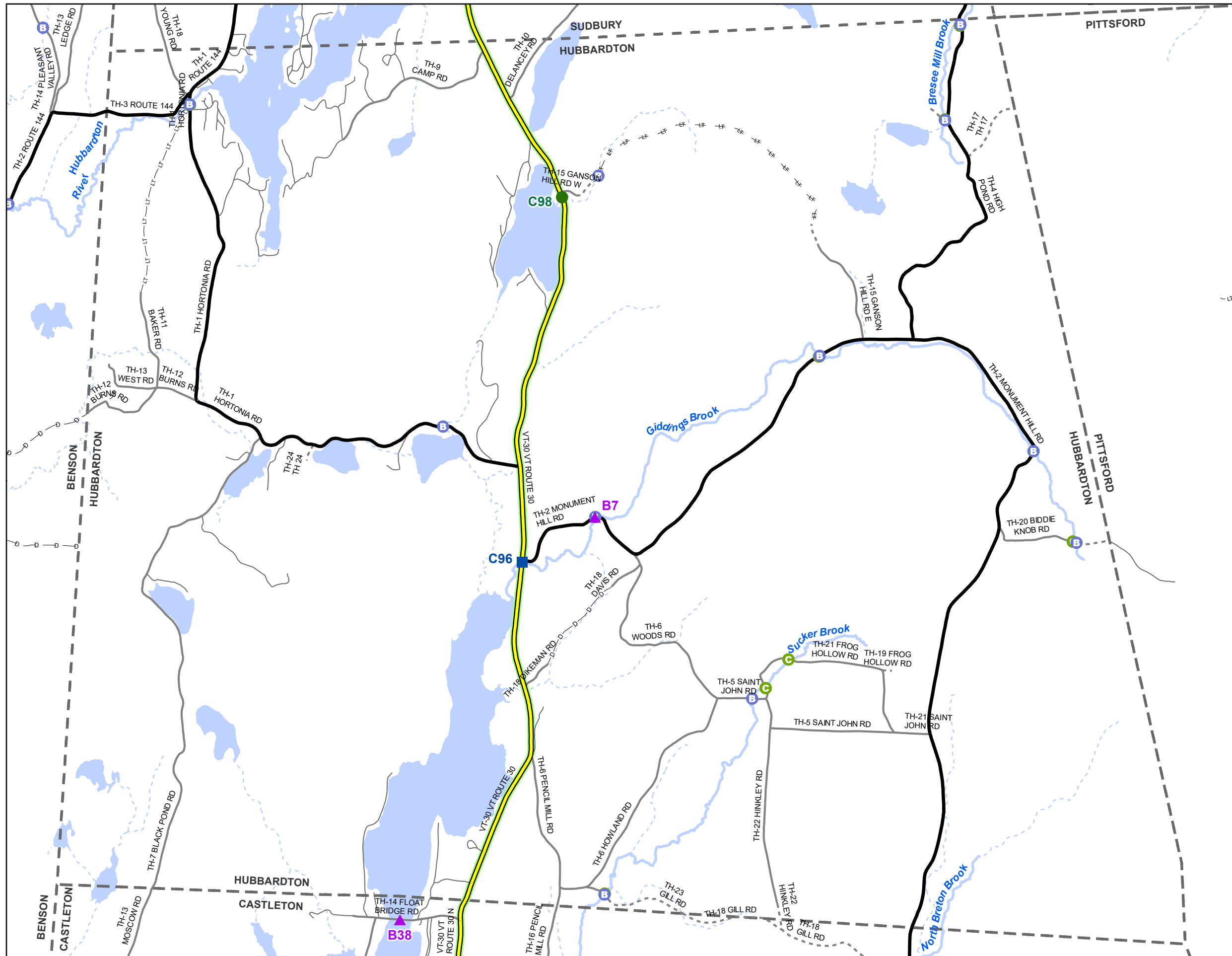


Produced by:
Mapping Section
Division of Policy, Planning and
Intermodal Development
Vermont Agency of Transportation
May 2019



GOSHEN
COUNTY-TOWN CODE: 0106-0
ADDISON COUNTY
DISTRICT #3
District Long Name: Mendon District
VTrans Four Region: Southwest

This map was funded in part through grants from the Federal Highway Administration, U.S. Department of Transportation. The representation of the authors expressed herein do not necessarily state or reflect those of the U. S. Department of Transportation.



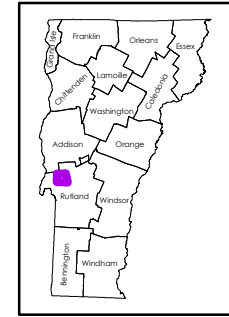
Scale: 1:34,370



- ★ INTERSTATE
- STATE LONG
- STATE SHORT
- ▲ TOWN LONG
- ▼ FEDERAL AID
- ◆ BIKE PATH
- INTERSTATE
- STATE HIGHWAY
- CLASS 1
- CLASS 2
- CLASS 3
- - - CLASS 4
- - - LEGAL TRAIL
- PRIVATE
- - - DISCONTINUED
- FEDERAL AID HIGHWAY
- - - MAINTENANCE DISTRICT
- - - POLITICAL BOUNDARY
- - - VTRANS REGION BOUNDARY
- NAMED RIVER-STREAM
- - - UNNAMED RIVER-STREAM
- B Point from Local Bridge Data *
- C Point from Local Culvert Data *

* Points are from local town bridge and culvert inventories. Some points may overlap where VTrans has also conducted an inventory on the Town highway.
Data source: VOBCIT aka VTCulverts

Produced by:
Mapping Section
Division of Policy, Planning and
Intermodal Development
Vermont Agency of Transportation
May 2019



HUBBARDTON
COUNTY-TOWN CODE: 1108-0
RUTLAND COUNTY
DISTRICT # 3
District Long Name: Mendon District
VTrans Four Region: Southwest

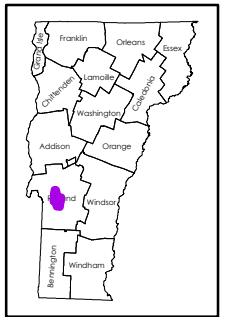
This map was funded in part through grants from the Federal Highway Administration, U.S. Department of Transportation. The representation of the authors expressed herein do not necessarily state or reflect those of the U. S. Department of Transportation.

Scale: 1:62,470

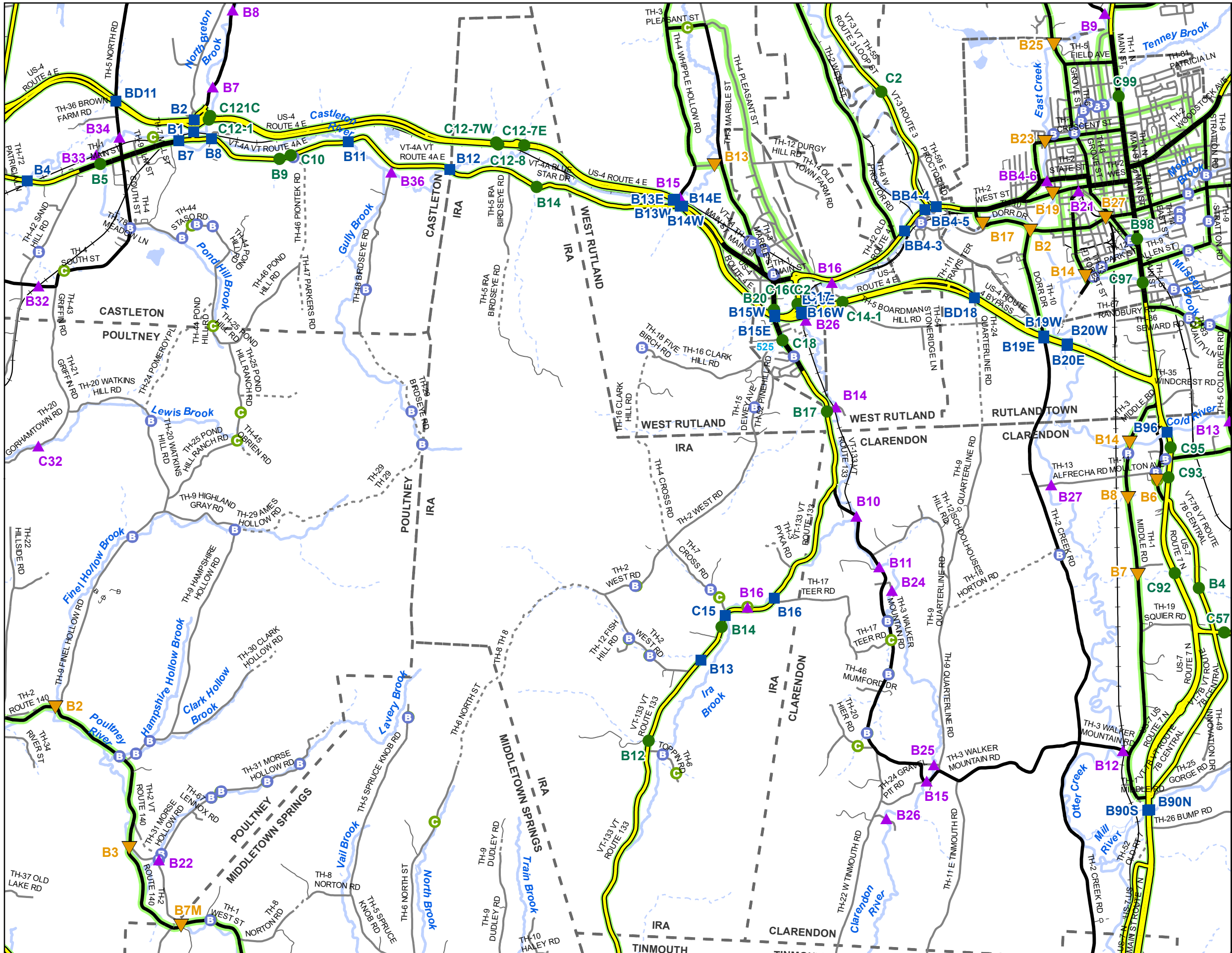
N

- ★ INTERSTATE
 - STATE LONG
 - STATE SHORT
 - ▲ TOWN LONG
 - ▼ FEDERAL AID
 - ◆ BIKE PATH
 - INTERSTATE
 - STATE HIGHWAY
 - CLASS 1
 - CLASS 2
 - CLASS 3
 - CLASS 4
 - - - LEGAL TRAIL
 - PRIVATE
 - - - DISCONTINUED
 - FEDERAL AID HIGHWAY
 - - - MAINTENANCE DISTRICT
 - - - POLITICAL BOUNDARY
 - - - VTRANS REGION BOUNDARY
 - NAMED RIVER-STREAM
 - - - UNNAMED RIVER-STREAM
 - B Point from Local Bridge Data *
 - C Point from Local Culvert Data *
- * Points are from local town bridge and culvert inventories. Some points may overlap where VTrans has also conducted an inventory on the Town highway.
Data source: VOBICIT aka VTCulverts

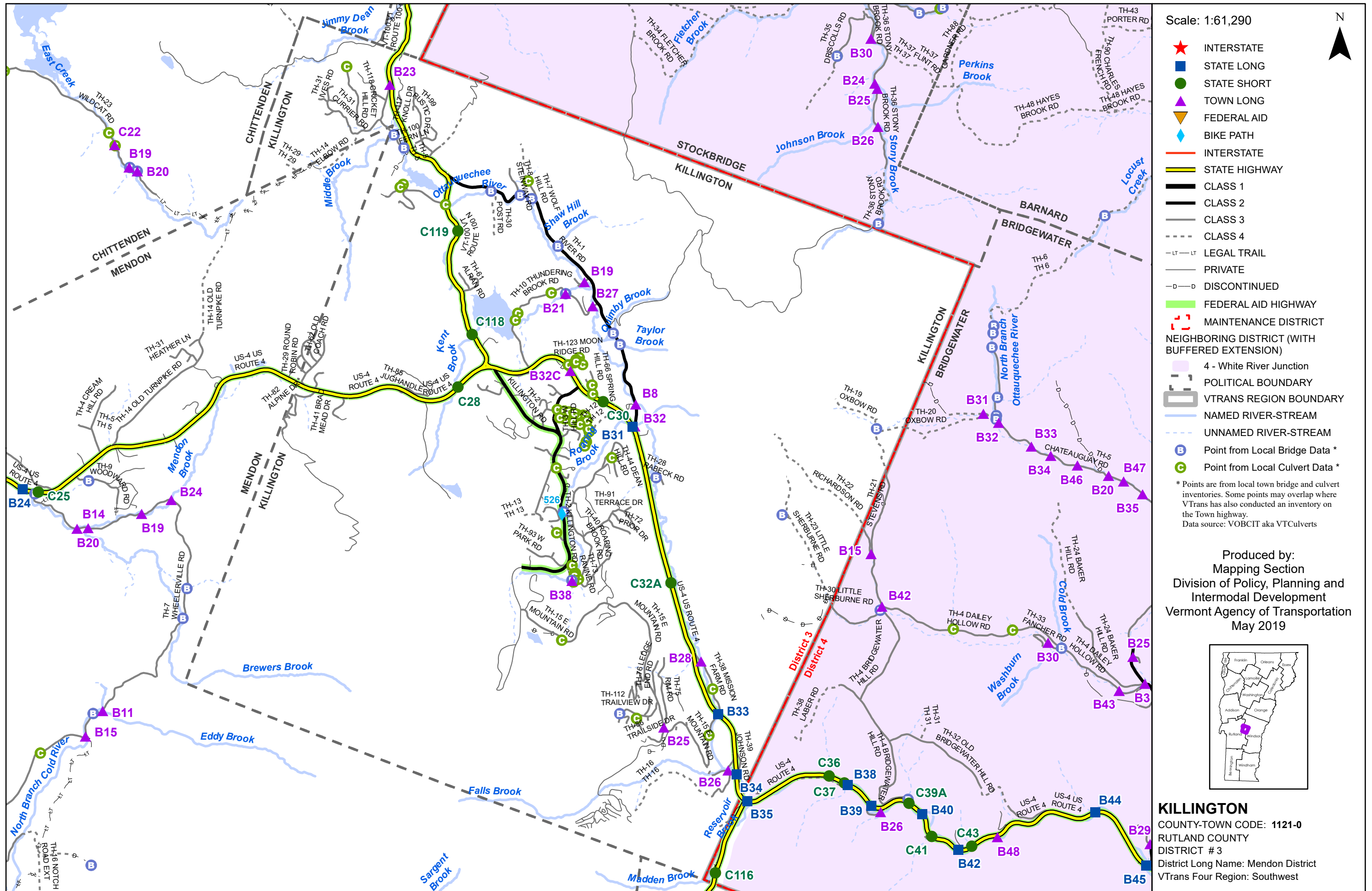
Produced by:
Mapping Section
Division of Policy, Planning and
Intermodal Development
Vermont Agency of Transportation
May 2019



IRA
COUNTY-TOWN CODE: 1109-0
RUTLAND COUNTY
DISTRICT #3
District Long Name: Mendon District
VTrans Four Region: Southwest



This map was funded in part through grants from the Federal Highway Administration, U.S. Department of Transportation. The representation of the authors expressed herein do not necessarily state or reflect those of the U. S. Department of Transportation.

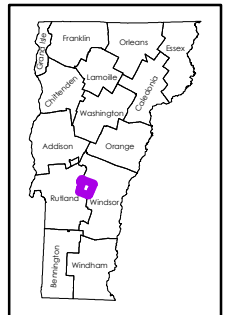


Scale: 1:61,290



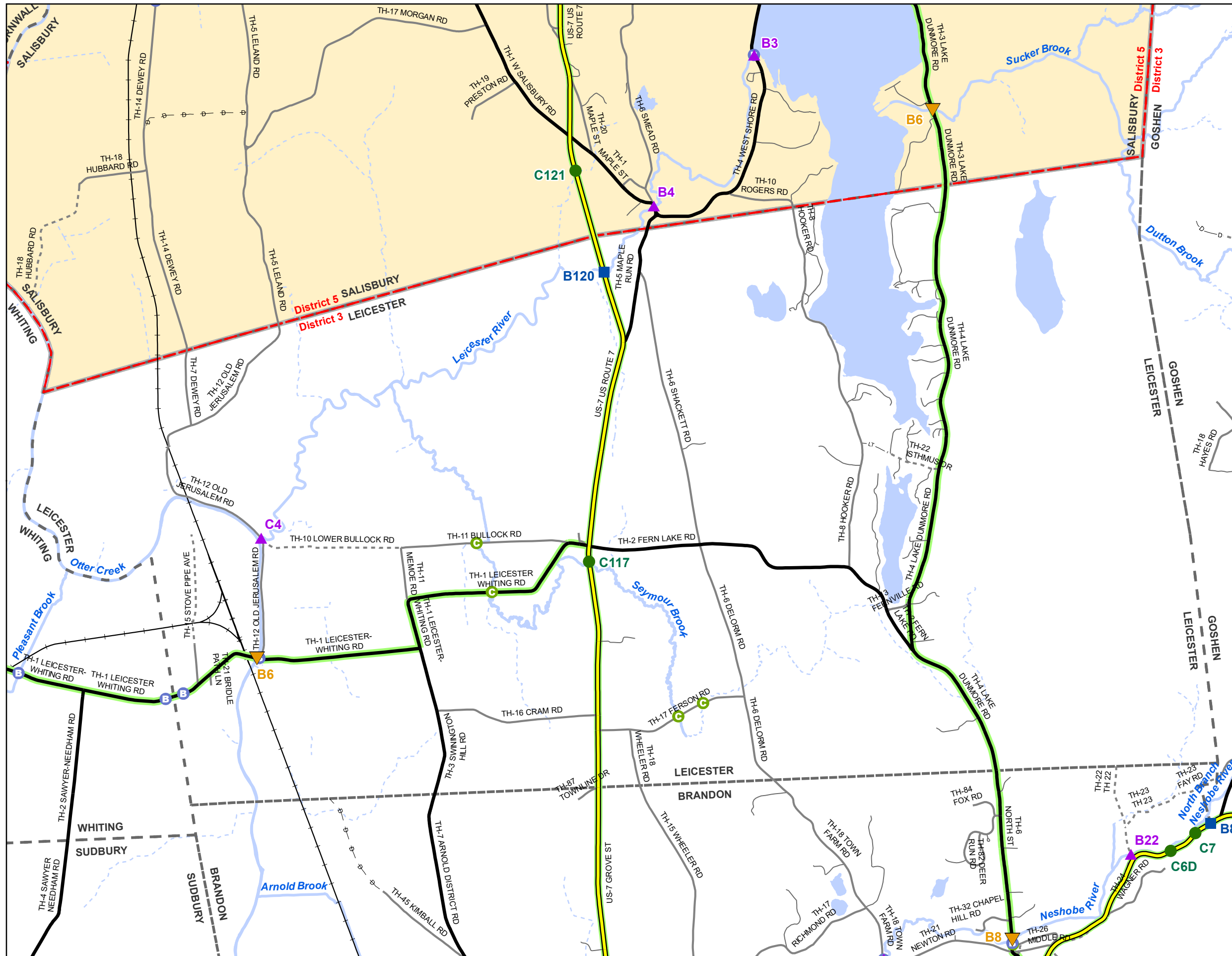
- ★ INTERSTATE
 - STATE LONG
 - STATE SHORT
 - ▲ TOWN LONG
 - ▼ FEDERAL AID
 - ◆ BIKE PATH
 - INTERSTATE
 - STATE HIGHWAY
 - CLASS 1
 - CLASS 2
 - CLASS 3
 - CLASS 4
 - - - LEGAL TRAIL
 - PRIVATE
 - - - DISCONTINUED
 - FEDERAL AID HIGHWAY
 - MAINTENANCE DISTRICT
 - NEIGHBORING DISTRICT (WITH BUFFERED EXTENSION)
 - 4 - White River Junction
 - POLITICAL BOUNDARY
 - VTRANS REGION BOUNDARY
 - NAMED RIVER-STREAM
 - UNNAMED RIVER-STREAM
 - Ⓟ Point from Local Bridge Data *
 - Ⓞ Point from Local Culvert Data *
- * Points are from local town bridge and culvert inventories. Some points may overlap where VTrans has also conducted an inventory on the Town highway.
Data source: VOBCIT aka VTCulverts

Produced by:
Mapping Section
Division of Policy, Planning and
Intermodal Development
Vermont Agency of Transportation
May 2019



KILLINGTON
COUNTY-TOWN CODE: 1121-0
RUTLAND COUNTY
DISTRICT # 3
District Long Name: Mendon District
VTrans Four Region: Southwest

This map was funded in part through grants from the Federal Highway Administration, U.S. Department of Transportation. The representation of the authors expressed herein do not necessarily state or reflect those of the U. S. Department of Transportation.



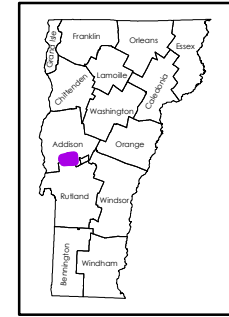
Scale: 1:37,110



- ★ INTERSTATE
- STATE LONG
- STATE SHORT
- ▲ TOWN LONG
- ▼ FEDERAL
- ◆ BIKE PATH
- INTERSTATE
- STATE HIGHWAY
- CLASS 1
- CLASS 2
- CLASS 3
- CLASS 4
- - - - - LT LEGAL TRAIL
- PRIVATE
- - - - - D DISCONTINUED
- FEDERAL AID
- MAINTENANCE DISTRICT
- NEIGHBORING DISTRICT (WITH BUFFERED EXTENSION)
- 5 - Colchester
- POLITICAL BOUNDARY
- VTRANS REGION BOUNDARY
- NAMED RIVER-STREAM
- UNNAMED RIVER-STREAM
- Ⓟ Point from Local Bridge Data *
- Ⓞ Point from Local Culvert Data *

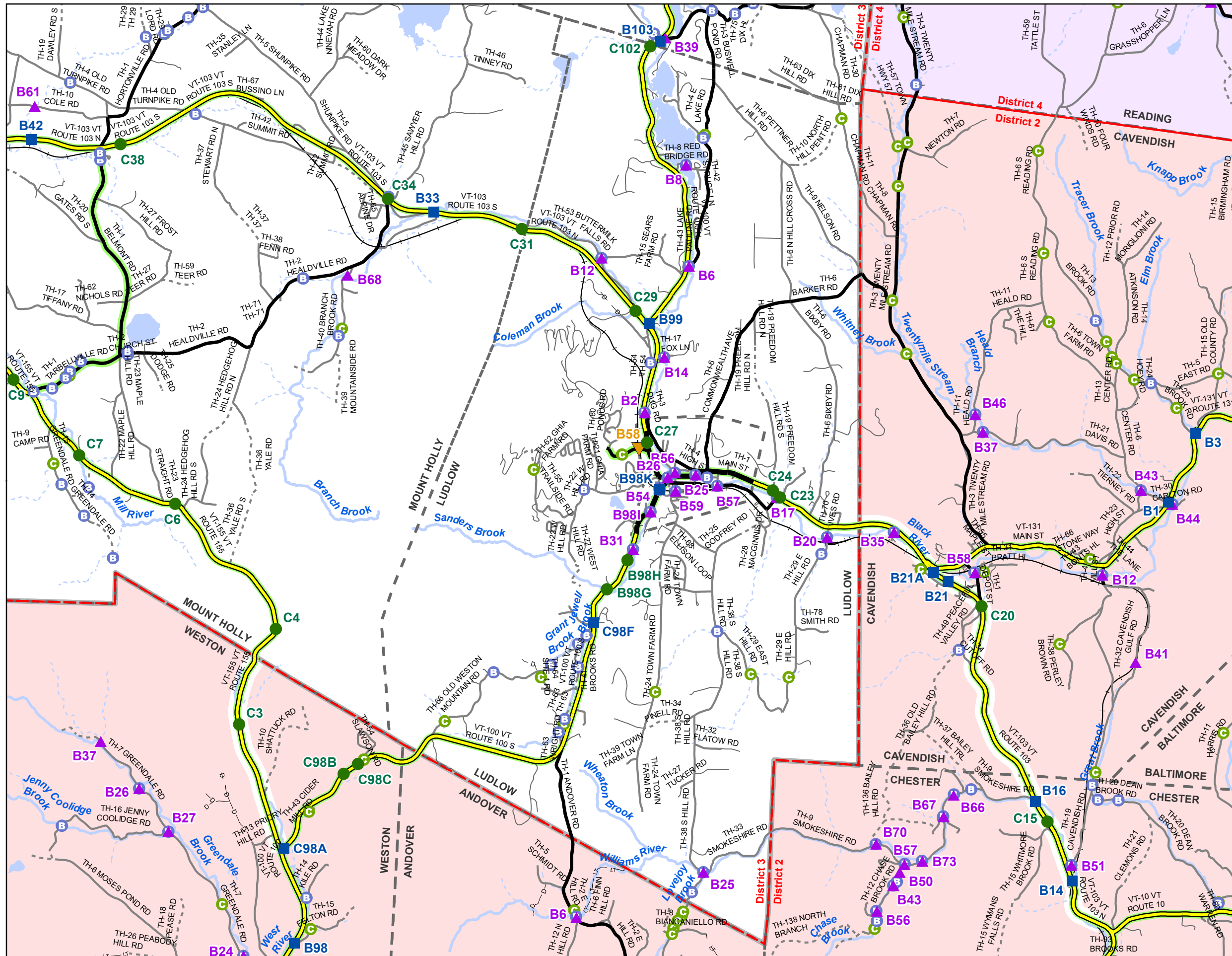
* Points are from local town bridge and culvert inventories. Some points may overlap where VTrans has also conducted an inventory on the Town highway.
Data source: VOBCIT aka VTCulverts

Produced by:
Mapping Section
Division of Policy, Planning and
Intermodal Development
Vermont Agency of Transportation
May 2019



LEICESTER
COUNTY-TOWN CODE: 0109-0
ADDISON COUNTY
DISTRICT #3
District Long Name: Mendon District
VTrans Four Region: Southwest

This map was funded in part through grants from the Federal Highway Administration, U.S. Department of Transportation. The representation of the authors expressed herein do not necessarily state or reflect those of the U. S. Department of Transportation.

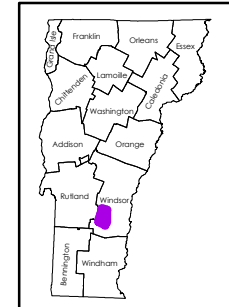


Scale: 1:65,700

- ★ INTERSTATE
- STATE LONG
- STATE SHORT
- ▲ TOWN LONG
- ▼ FEDERAL
- ◆ BIKE PATH
- INTERSTATE
- STATE HIGHWAY
- CLASS 1
- CLASS 2
- CLASS 3
- CLASS 4
- - - LEGAL TRAIL
- PRIVATE
- - - DISCONTINUED
- FEDERAL AID
- MAINTENANCE DISTRICT
- NEIGHBORING DISTRICT (WITH BUFFERED EXTENSION)
- 2 - Dummerston
- 4 - White River Junction
- POLITICAL BOUNDARY
- VTRANS REGION BOUNDARY
- NAMED RIVER-STREAM
- UNNAMED RIVER-STREAM
- Point from Local Bridge Data *
- Point from Local Culvert Data *

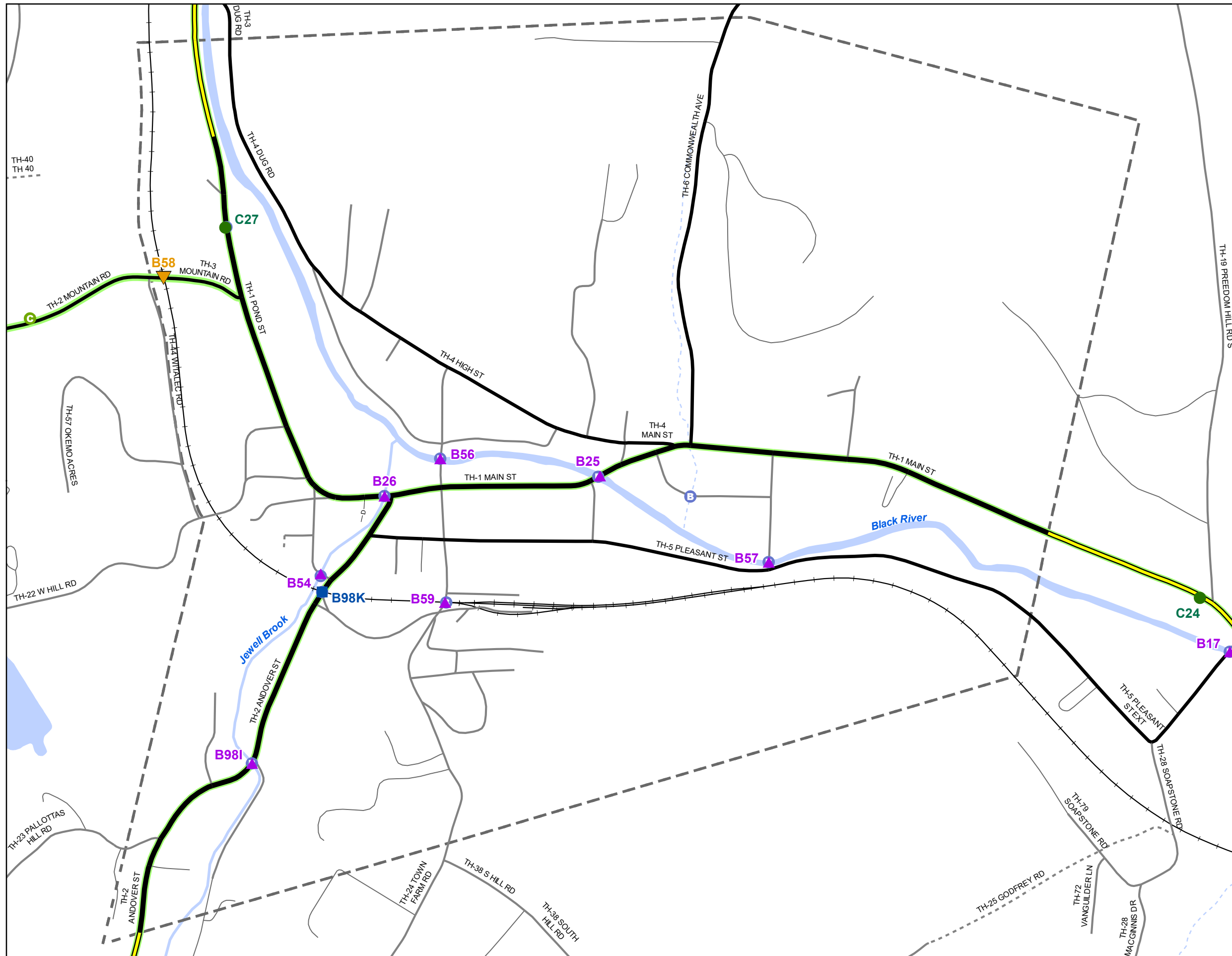
* Points are from local town bridge and culvert inventories. Some points may overlap where VTrans has also conducted an inventory on the Town highway.
Data source: VOBICIT aka VTCulverts

Produced by:
Mapping Section
Division of Policy, Planning and
Intermodal Development
Vermont Agency of Transportation
May 2019



LUDLOW
COUNTY-TOWN CODE: 1410-0
WINDSOR COUNTY
DISTRICT #3
District Long Name: Mendon District
VTrans Four Region: Southwest

This map was funded in part through grants from the Federal Highway Administration, U.S. Department of Transportation. The representation of the authors expressed herein do not necessarily state or reflect those of the U. S. Department of Transportation.



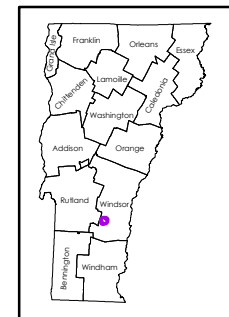
Scale: 1:8,480

N

- ★ INTERSTATE
- STATE LONG
- STATE SHORT
- ▲ TOWN LONG
- ▼ FEDERAL AID
- ◆ BIKE PATH
- INTERSTATE
- STATE HIGHWAY
- CLASS 1
- CLASS 2
- CLASS 3
- CLASS 4
- - - LEGAL TRAIL
- PRIVATE
- - - DISCONTINUED
- FEDERAL AID HIGHWAY
- [] MAINTENANCE DISTRICT
- [] POLITICAL BOUNDARY
- [] VTRANS REGION BOUNDARY
- NAMED RIVER-STREAM
- - - UNNAMED RIVER-STREAM
- B Point from Local Bridge Data *
- C Point from Local Culvert Data *

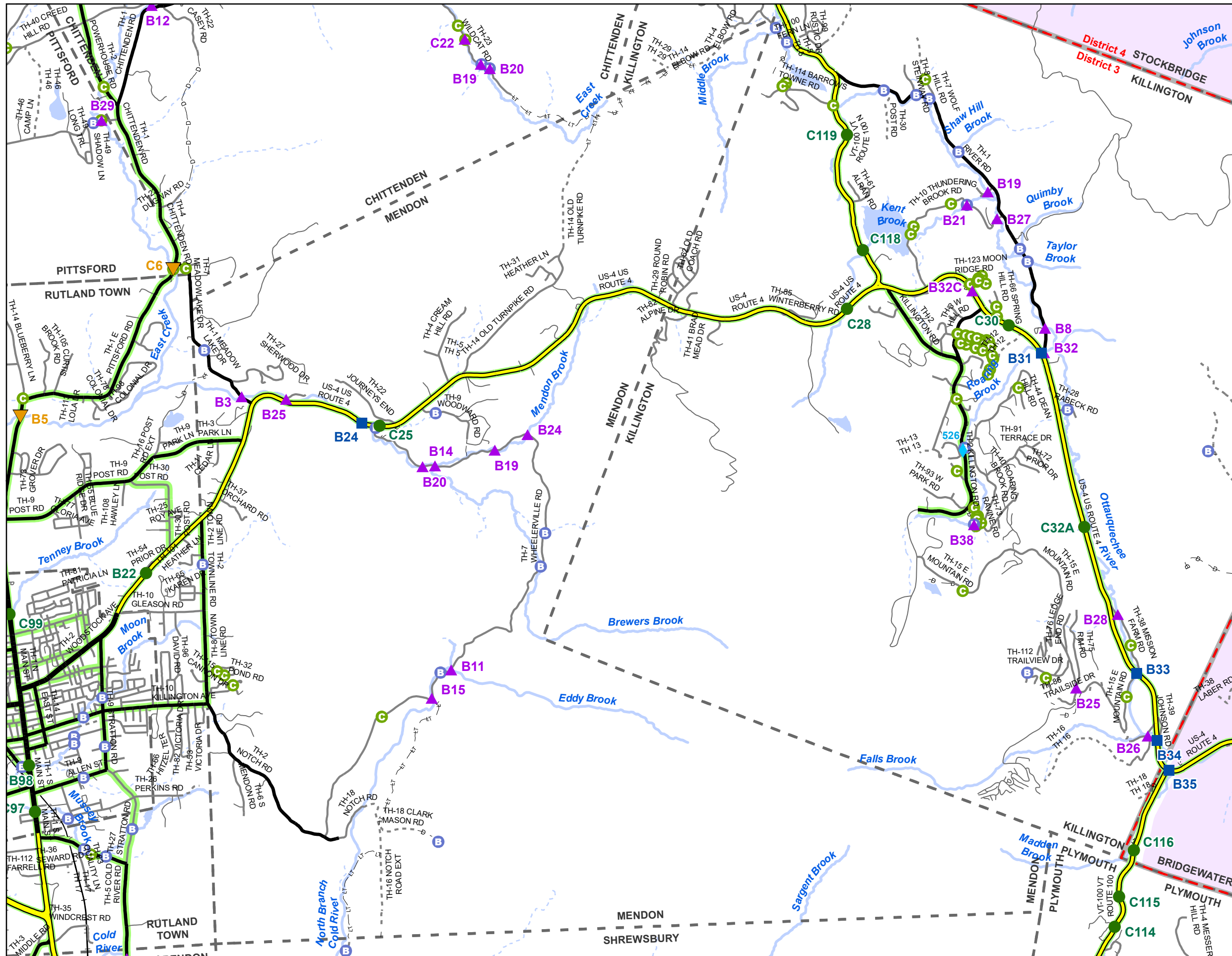
* Points are from local town bridge and culvert inventories. Some points may overlap where VTrans has also conducted an inventory on the Town highway.
Data source: VOBCIT aka VTCulverts

Produced by:
Mapping Section
Division of Policy, Planning and
Intermodal Development
Vermont Agency of Transportation
May 2019



LUDLOW VILLAGE
COUNTY-TOWN CODE: 1410-1
WINDSOR COUNTY
DISTRICT # 3
District Long Name: Mendon District
VTrans Four Region: Southwest

This map was funded in part through grants from the Federal Highway Administration, U.S. Department of Transportation. The representation of the authors expressed herein do not necessarily state or reflect those of the U. S. Department of Transportation.



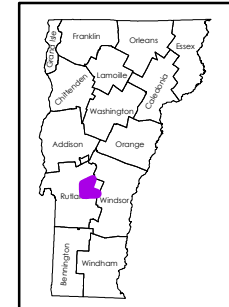
Scale: 1:59,020



- ★ INTERSTATE
- STATE LONG
- STATE SHORT
- ▲ TOWN LONG
- ▲ FEDERAL AID
- ◆ BIKE PATH
- INTERSTATE
- STATE HIGHWAY
- CLASS 1
- CLASS 2
- CLASS 3
- CLASS 4
- - - LEGAL TRAIL
- PRIVATE
- - - DISCONTINUED
- FEDERAL AID HIGHWAY
- MAINTENANCE DISTRICT
- NEIGHBORING DISTRICT (WITH BUFFERED EXTENSION)
- 4 - White River Junction
- POLITICAL BOUNDARY
- VTRANS REGION BOUNDARY
- NAMED RIVER-STREAM
- UNNAMED RIVER-STREAM
- Point from Local Bridge Data *
- Point from Local Culvert Data *

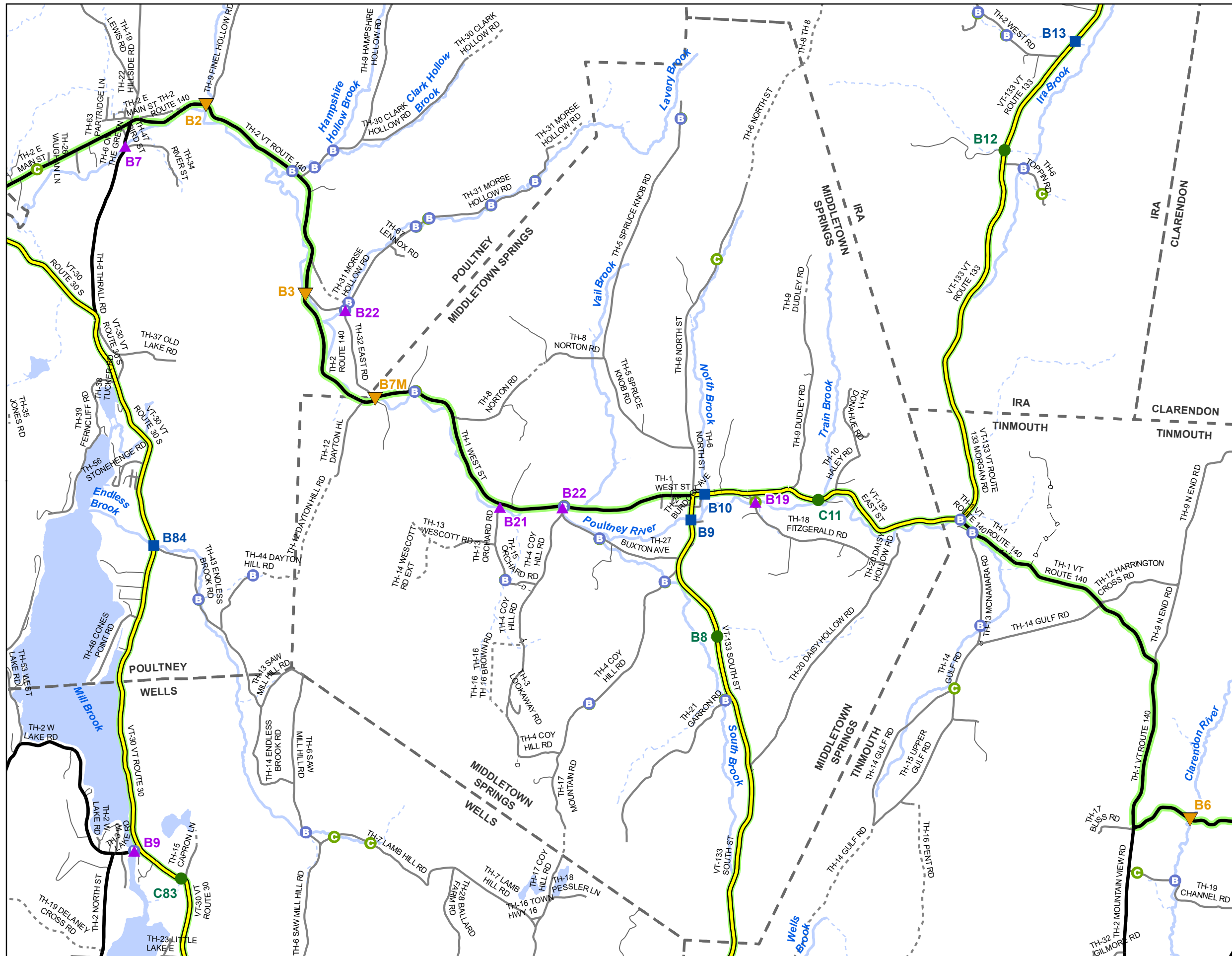
* Points are from local town bridge and culvert inventories. Some points may overlap where VTrans has also conducted an inventory on the Town highway.
Data source: VOBCIT aka VTCulverts

Produced by:
Mapping Section
Division of Policy, Planning and
Intermodal Development
Vermont Agency of Transportation
May 2019



MENDON
COUNTY-TOWN CODE: 1110-0
RUTLAND COUNTY
DISTRICT #3
District Long Name: Mendon District
VTrans Four Region: Southwest

This map was funded in part through grants from the Federal Highway Administration, U.S. Department of Transportation. The representation of the authors expressed herein do not necessarily state or reflect those of the U. S. Department of Transportation.



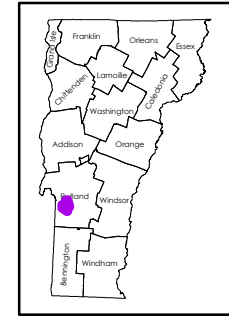
Scale: 1:46,500



- ★ INTERSTATE
- STATE LONG
- STATE SHORT
- ▲ TOWN LONG
- ▼ FEDERAL
- ◆ BIKE PATH
- INTERSTATE
- STATE HIGHWAY
- CLASS 1
- CLASS 2
- CLASS 3
- - - CLASS 4
- - - LEGAL TRAIL
- PRIVATE
- - - DISCONTINUED
- FEDERAL AID
- MAINTENANCE DISTRICT
- POLITICAL BOUNDARY
- VTRANS REGION BOUNDARY
- NAMED RIVER-STREAM
- - - UNNAMED RIVER-STREAM
- B Point from Local Bridge Data *
- C Point from Local Culvert Data *

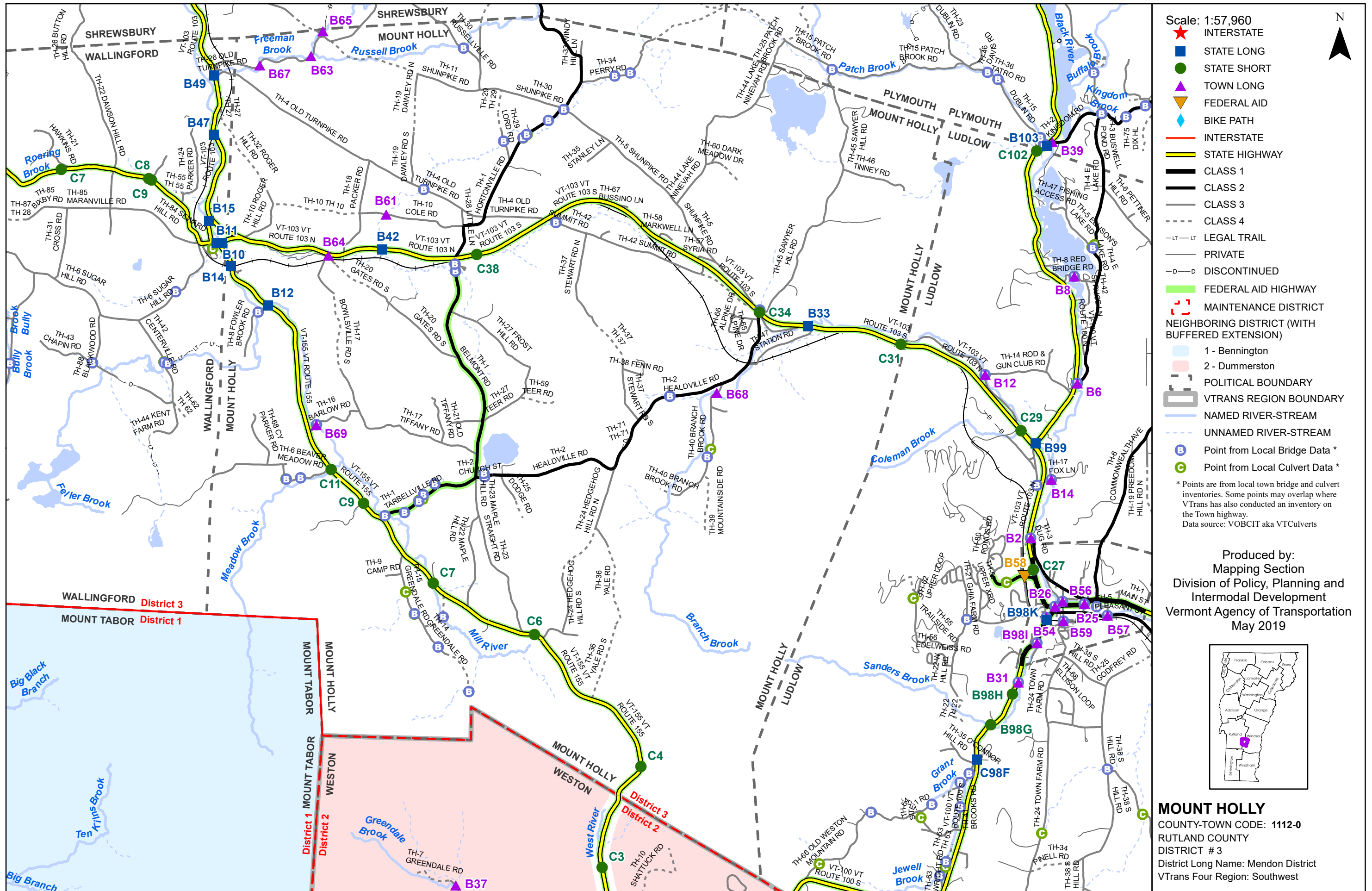
* Points are from local town bridge and culvert inventories. Some points may overlap where VTrans has also conducted an inventory on the Town highway.
Data source: VOBCIT aka VTCulverts

Produced by:
Mapping Section
Division of Policy, Planning and
Intermodal Development
Vermont Agency of Transportation
May 2019

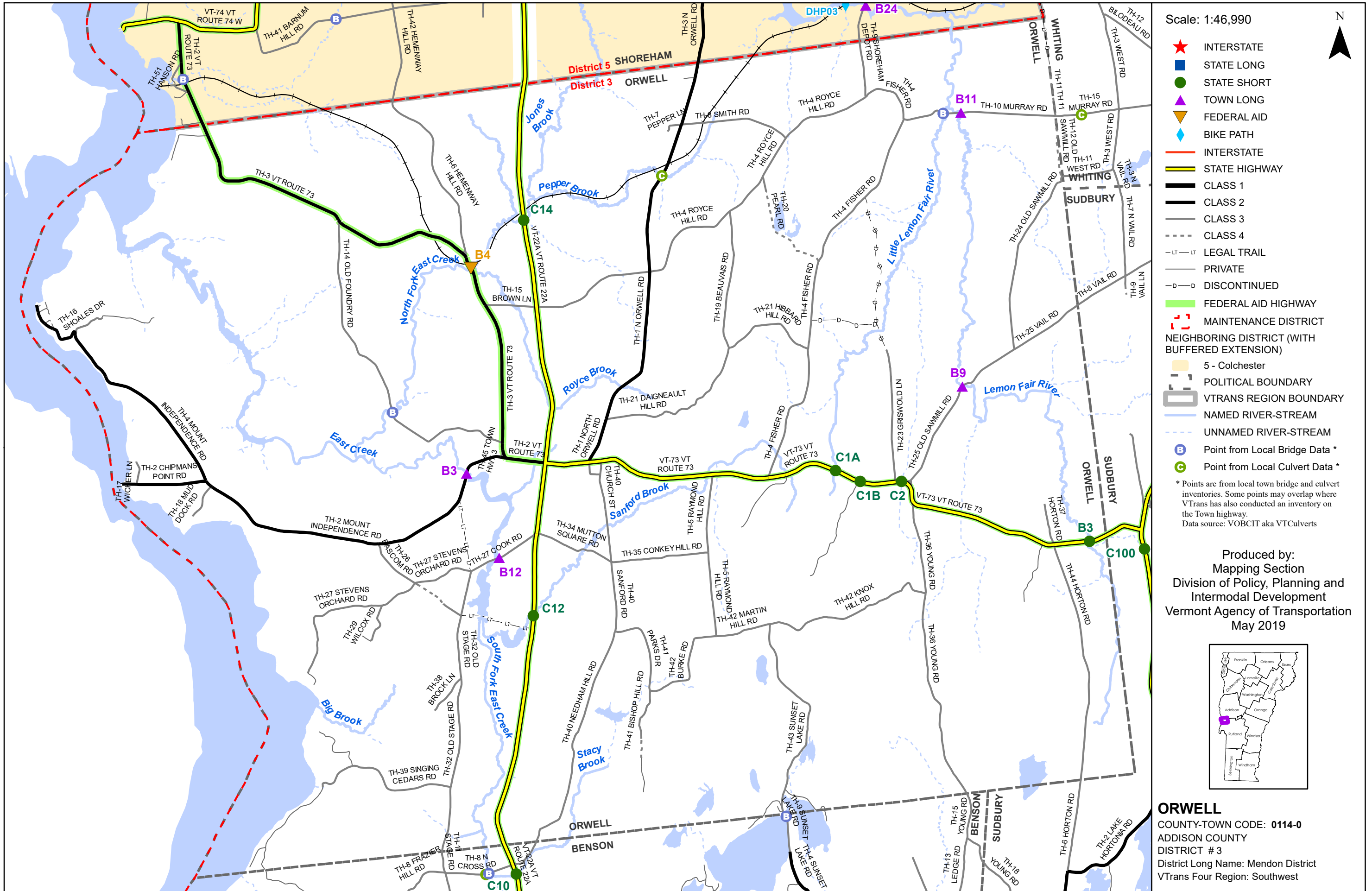


MIDDLETOWN SPRINGS
COUNTY-TOWN CODE: 1111-0
RUTLAND COUNTY
DISTRICT # 3
District Long Name: Mendon District
VTrans Four Region: Southwest

This map was funded in part through grants from the Federal Highway Administration, U.S. Department of Transportation. The representation of the authors expressed herein do not necessarily state or reflect those of the U. S. Department of Transportation.



This map was funded in part through grants from the Federal Highway Administration, U.S. Department of Transportation. The representation of the authors expressed herein do not necessarily state or reflect those of the U. S. Department of Transportation.



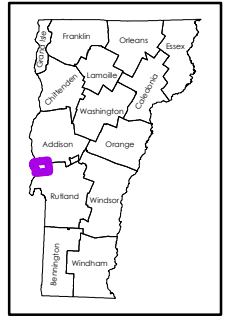
Scale: 1:46,990



- ★ INTERSTATE
- STATE LONG
- STATE SHORT
- ▲ TOWN LONG
- ▼ FEDERAL AID
- ◆ BIKE PATH
- INTERSTATE
- STATE HIGHWAY
- CLASS 1
- CLASS 2
- CLASS 3
- CLASS 4
- - - LEGAL TRAIL
- PRIVATE
- - - DISCONTINUED
- FEDERAL AID HIGHWAY
- MAINTENANCE DISTRICT
- NEIGHBORING DISTRICT (WITH BUFFERED EXTENSION)
- 5 - Colchester
- POLITICAL BOUNDARY
- VTRANS REGION BOUNDARY
- NAMED RIVER-STREAM
- UNNAMED RIVER-STREAM
- ⓔ Point from Local Bridge Data *
- ⓐ Point from Local Culvert Data *

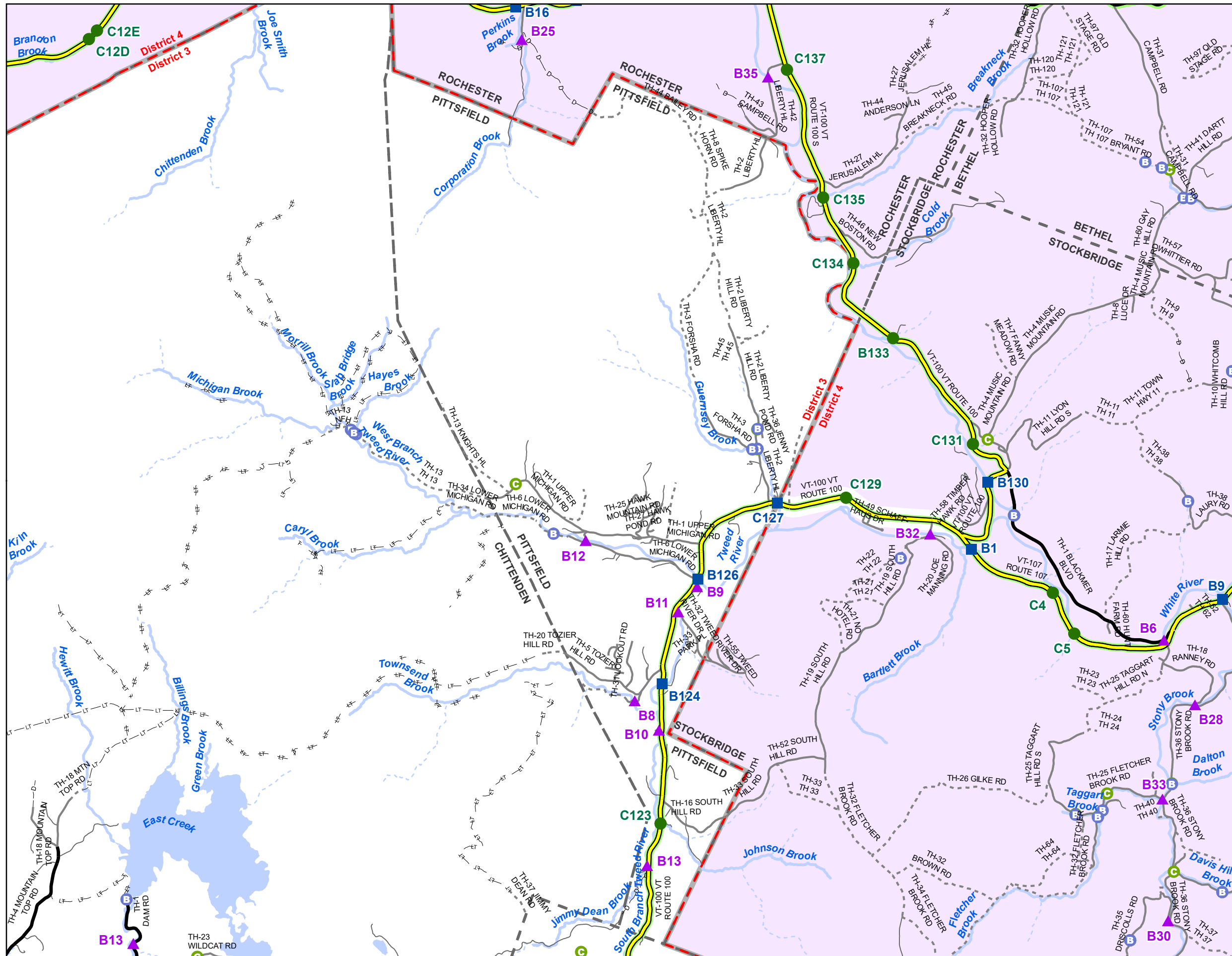
* Points are from local town bridge and culvert inventories. Some points may overlap where VTrans has also conducted an inventory on the Town highway.
Data source: VOBICIT aka VTCulverts

Produced by:
Mapping Section
Division of Policy, Planning and
Intermodal Development
Vermont Agency of Transportation
May 2019



ORWELL
COUNTY-TOWN CODE: 0114-0
ADDISON COUNTY
DISTRICT #3
District Long Name: Mendon District
VTrans Four Region: Southwest

This map was funded in part through grants from the Federal Highway Administration, U.S. Department of Transportation. The representation of the authors expressed herein do not necessarily state or reflect those of the U. S. Department of Transportation.



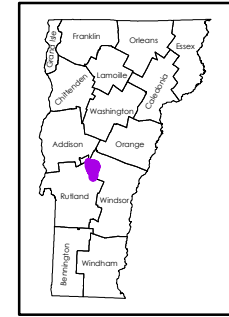
Scale: 1:58,700



- ★ INTERSTATE
- STATE LONG
- STATE SHORT
- ▲ TOWN LONG
- ◆ FEDERAL
- ◆ BIKE PATH
- INTERSTATE
- STATE HIGHWAY
- CLASS 1
- CLASS 2
- CLASS 3
- - - CLASS 4
- - - LEGAL TRAIL
- PRIVATE
- - - DISCONTINUED
- FEDERAL AID
- - - MAINTENANCE DISTRICT
- - - NEIGHBORING DISTRICT (WITH BUFFERED EXTENSION)
- 4 - White River Junction
- POLITICAL BOUNDARY
- VTRANS REGION BOUNDARY
- NAMED RIVER-STREAM
- - - UNNAMED RIVER-STREAM
- E Point from Local Bridge Data *
- C Point from Local Culvert Data *

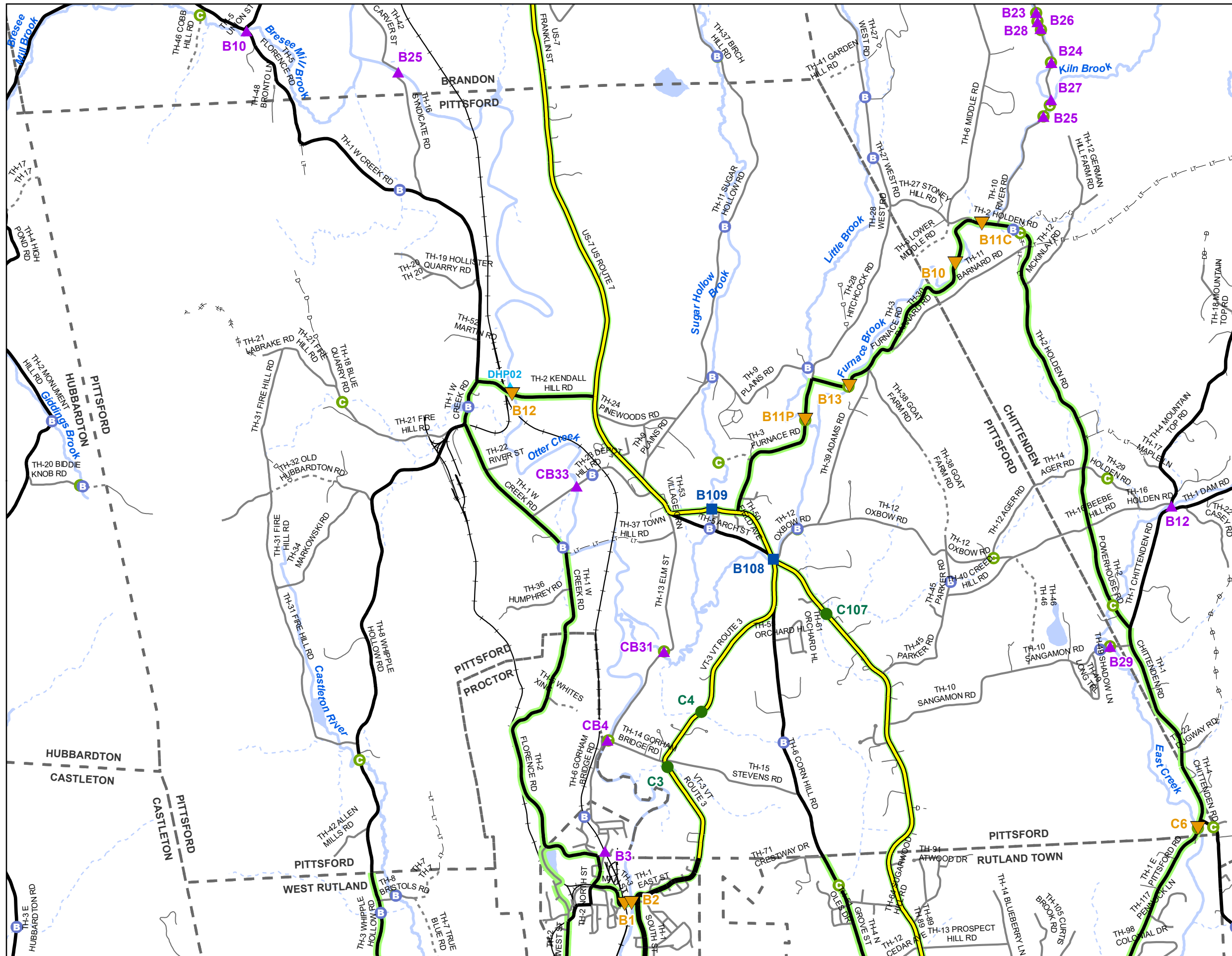
* Points are from local town bridge and culvert inventories. Some points may overlap where VTrans has also conducted an inventory on the Town highway.
Data source: VOBICIT aka VTCulverts

Produced by:
Mapping Section
Division of Policy, Planning and
Intermodal Development
Vermont Agency of Transportation
May 2019



PITTSFIELD
COUNTY-TOWN CODE: 1115-0
RUTLAND COUNTY
DISTRICT #3
District Long Name: Mendon District
VTrans Four Region: Southwest

This map was funded in part through grants from the Federal Highway Administration, U.S. Department of Transportation. The representation of the authors expressed herein do not necessarily state or reflect those of the U. S. Department of Transportation.



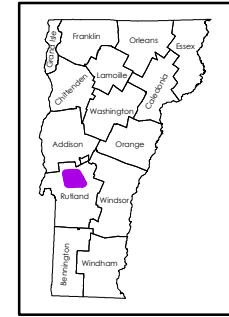
Scale: 1:48,350



- ★ INTERSTATE
- STATE LONG
- STATE SHORT
- ▲ TOWN LONG
- ▼ FEDERAL
- ◆ BIKE PATH
- INTERSTATE
- STATE HIGHWAY
- CLASS 1
- CLASS 2
- CLASS 3
- - - CLASS 4
- - - - LEGAL TRAIL
- PRIVATE
- - - - DISCONTINUED
- FEDERAL AID
- - - - MAINTENANCE DISTRICT
- - - - POLITICAL BOUNDARY
- - - - VTRANS REGION BOUNDARY
- NAMED RIVER-STREAM
- - - - UNNAMED RIVER-STREAM
- B Point from Local Bridge Data *
- C Point from Local Culvert Data *

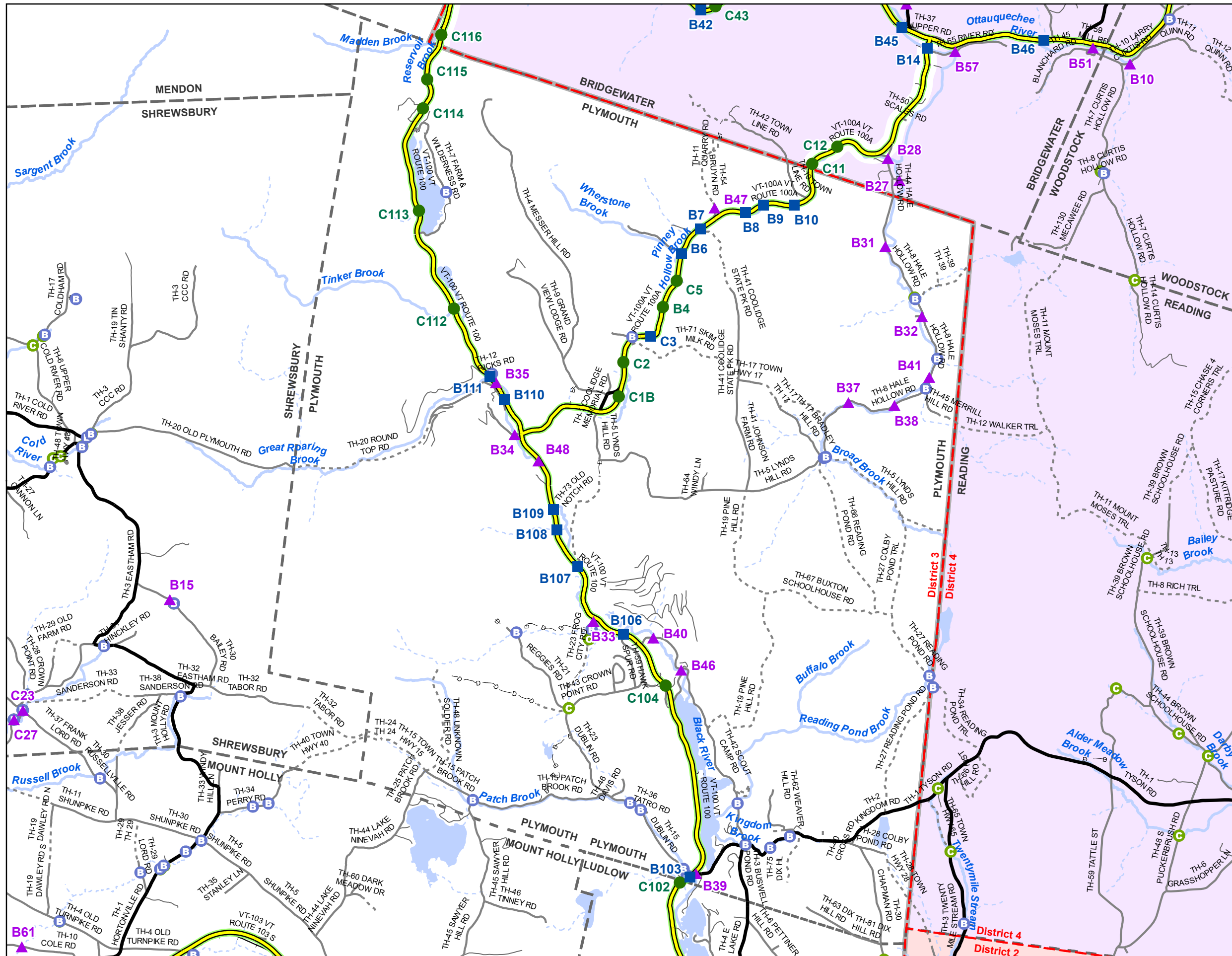
* Points are from local town bridge and culvert inventories. Some points may overlap where VTrans has also conducted an inventory on the Town highway.
Data source: VOBCIT aka VTCulverts

Produced by:
Mapping Section
Division of Policy, Planning and
Intermodal Development
Vermont Agency of Transportation
May 2019



PITTSFORD
COUNTY-TOWN CODE: 1116-0
RUTLAND COUNTY
DISTRICT # 3
District Long Name: Mendon District
VTrans Four Region: Southwest

This map was funded in part through grants from the Federal Highway Administration, U.S. Department of Transportation. The representation of the authors expressed herein do not necessarily state or reflect those of the U. S. Department of Transportation.

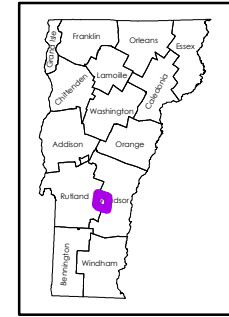


Scale: 1:61,450

- ★ INTERSTATE
- STATE LONG
- STATE SHORT
- ▲ TOWN LONG
- ▼ FEDERAL AID
- ◆ BIKE PATH
- INTERSTATE
- STATE HIGHWAY
- CLASS 1
- CLASS 2
- CLASS 3
- CLASS 4
- - - LEGAL TRAIL
- PRIVATE
- - - DISCONTINUED
- FEDERAL AID HIGHWAY
- MAINTENANCE DISTRICT
- NEIGHBORING DISTRICT (WITH BUFFERED EXTENSION)
- 2 - Dummerston
- 4 - White River Junction
- POLITICAL BOUNDARY
- VTRANS REGION BOUNDARY
- NAMED RIVER-STREAM
- UNNAMED RIVER-STREAM
- Point from Local Bridge Data *
- Point from Local Culvert Data *

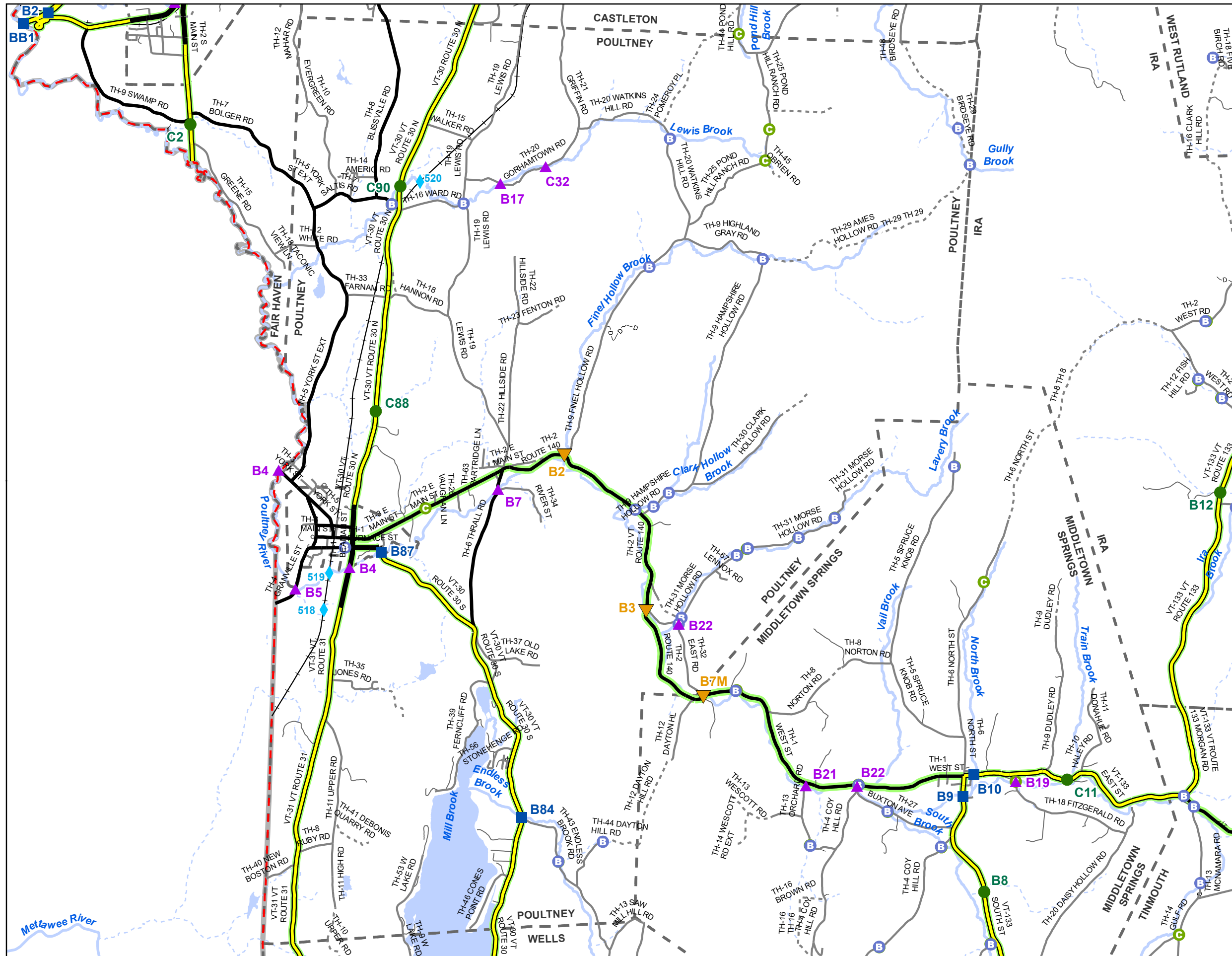
* Points are from local town bridge and culvert inventories. Some points may overlap where VTrans has also conducted an inventory on the Town highway.
Data source: VOBICIT aka VTCulverts

Produced by:
Mapping Section
Division of Policy, Planning and
Intermodal Development
Vermont Agency of Transportation
May 2019



PLYMOUTH
COUNTY-TOWN CODE: 1412-0
WINDSOR COUNTY
DISTRICT # 3
District Long Name: Mendon District
VTrans Four Region: Southwest

This map was funded in part through grants from the Federal Highway Administration, U.S. Department of Transportation. The representation of the authors expressed herein do not necessarily state or reflect those of the U. S. Department of Transportation.



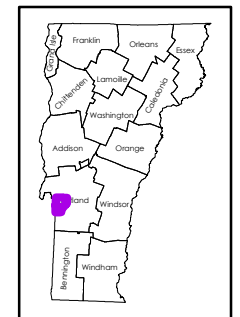
Scale: 1:56,620

N

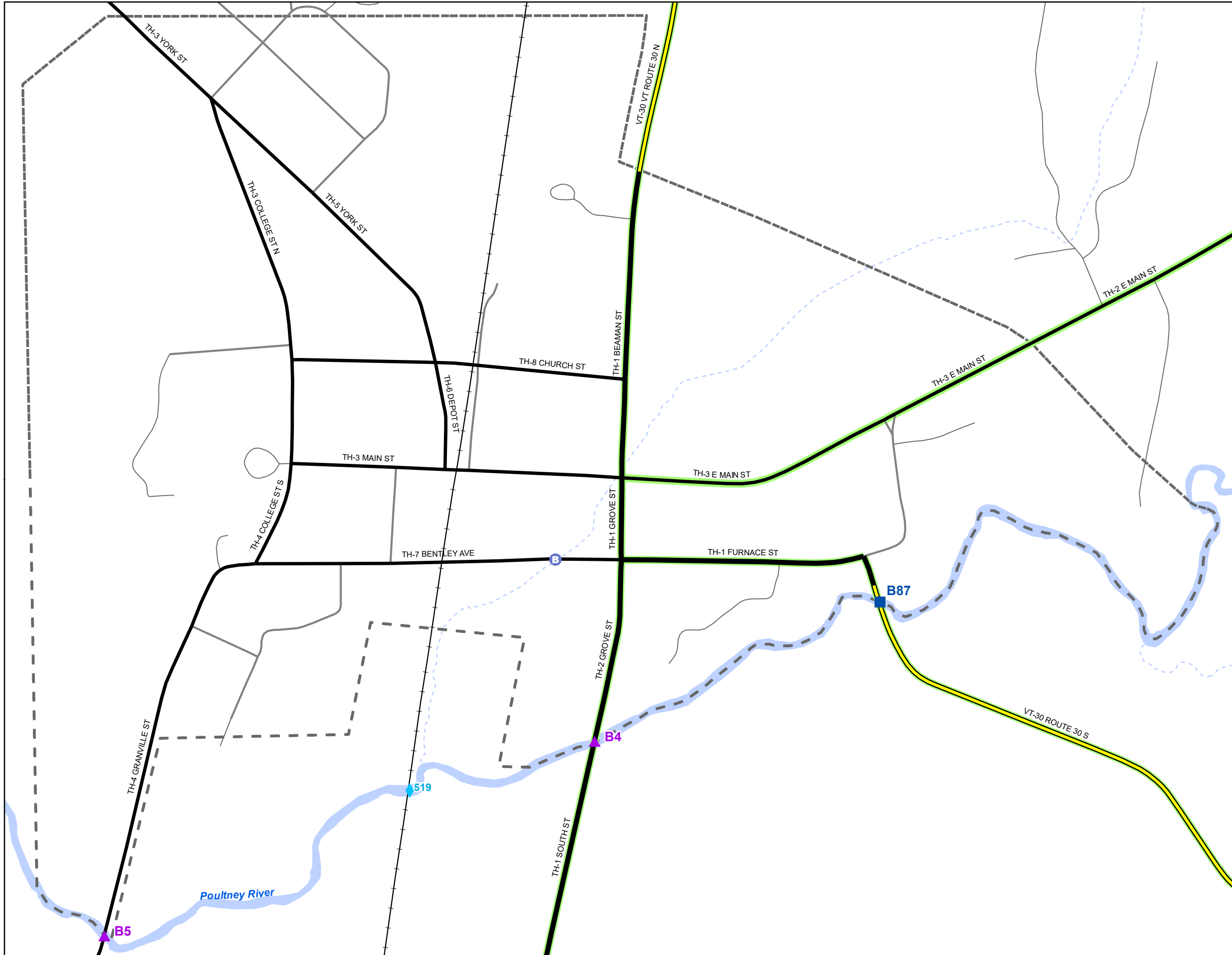
- ★ INTERSTATE
- STATE LONG
- STATE SHORT
- ▲ TOWN LONG
- ▼ FEDERAL AID
- ◆ BIKE PATH
- INTERSTATE
- STATE HIGHWAY
- CLASS 1
- CLASS 2
- CLASS 3
- - - CLASS 4
- - - LEGAL TRAIL
- PRIVATE
- - - DISCONTINUED
- FEDERAL AID HIGHWAY
- - - MAINTENANCE DISTRICT
- - - POLITICAL BOUNDARY
- - - VTRANS REGION BOUNDARY
- NAMED RIVER-STREAM
- - - UNNAMED RIVER-STREAM
- B Point from Local Bridge Data *
- C Point from Local Culvert Data *

* Points are from local town bridge and culvert inventories. Some points may overlap where VTrans has also conducted an inventory on the Town highway.
Data source: VOBCIT aka VTCulverts

Produced by:
Mapping Section
Division of Policy, Planning and
Intermodal Development
Vermont Agency of Transportation
May 2019



POULTNEY
COUNTY-TOWN CODE: 1117-0
RUTLAND COUNTY
DISTRICT #3
District Long Name: Mendon District
VTrans Four Region: Southwest



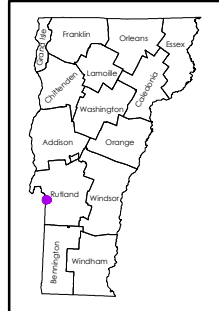
Scale: 1:6,260

N

- ★ INTERSTATE
- STATE LONG
- STATE SHORT
- ▲ TOWN LONG
- ▼ FEDERAL AID
- ◆ BIKE PATH
- INTERSTATE
- STATE HIGHWAY
- CLASS 1
- CLASS 2
- CLASS 3
- - - CLASS 4
- LT- -LT LEGAL TRAIL
- PRIVATE
- D- -D DISCONTINUED
- FEDERAL AID HIGHWAY
- - - MAINTENANCE DISTRICT
- - - POLITICAL BOUNDARY
- - - VTRANS REGION BOUNDARY
- NAMED RIVER-STREAM
- - - UNNAMED RIVER-STREAM
- B Point from Local Bridge Data *
- C Point from Local Culvert Data *

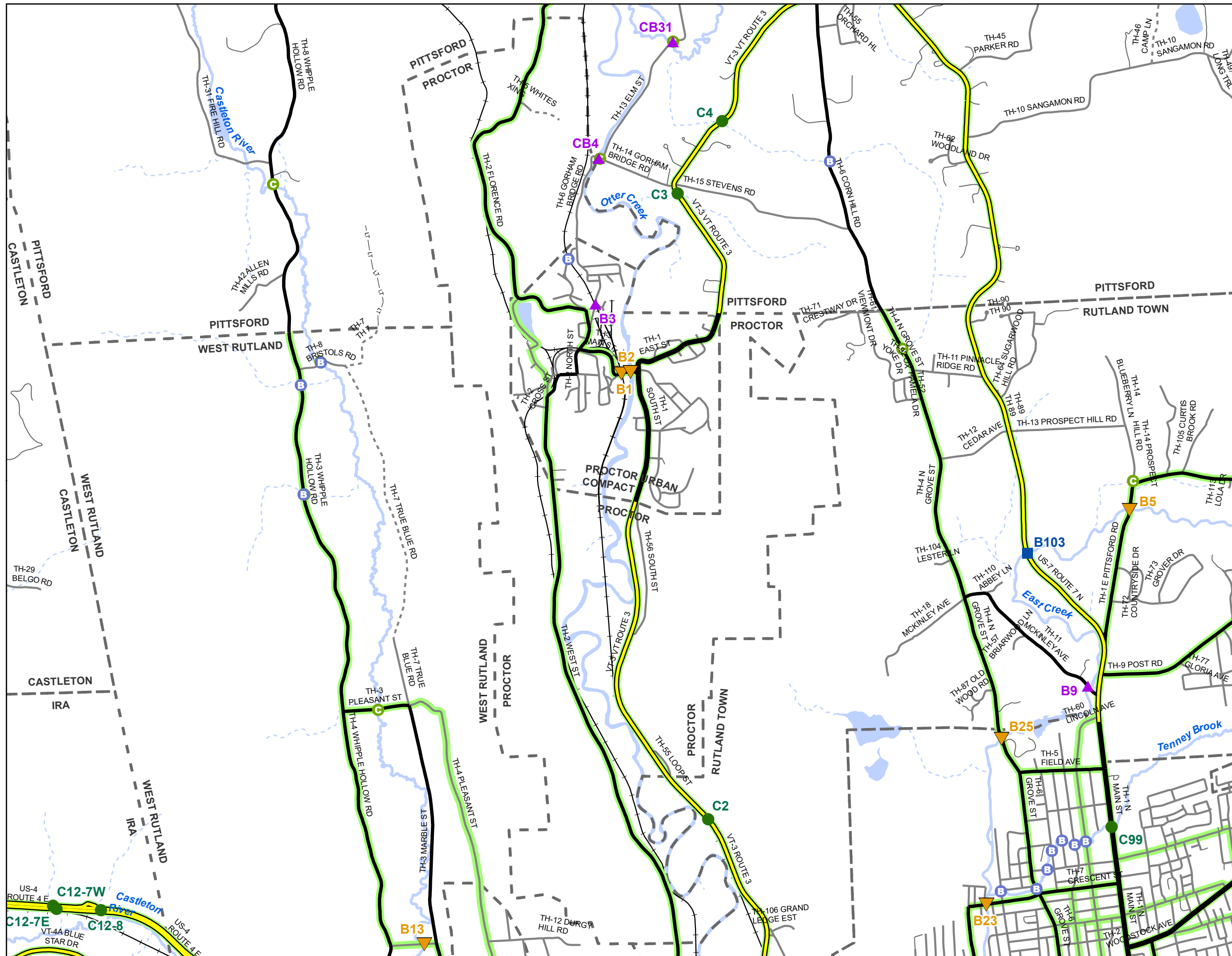
* Points are from local town bridge and culvert inventories. Some points may overlap where VTrans has also conducted an inventory on the Town highway.
Data source: VOBCIT aka VTCulverts

Produced by:
Mapping Section
Division of Policy, Planning and
Intermodal Development
Vermont Agency of Transportation
May 2019



POULTNEY VILLAGE
COUNTY-TOWN CODE: 1117-1
RUTLAND COUNTY
DISTRICT # 3
District Long Name: Mendon District
VTrans Four Region: Southwest

This map was funded in part through grants from the Federal Highway Administration, U.S. Department of Transportation. The representation of the authors expressed herein do not necessarily state or reflect those of the U. S. Department of Transportation.



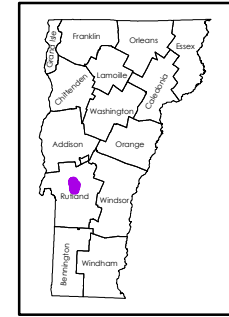
Scale: 1:36,810



- ★ INTERSTATE
- STATE LONG
- STATE SHORT
- ▲ TOWN LONG
- ▼ FEDERAL AID
- ◆ BIKE PATH
- INTERSTATE
- STATE HIGHWAY
- CLASS 1
- CLASS 2
- CLASS 3
- - - CLASS 4
- - - - - LEGAL TRAIL
- PRIVATE
- - - DISCONTINUED
- FEDERAL AID HIGHWAY
- - - MAINTENANCE DISTRICT
- - - - - POLITICAL BOUNDARY
- - - - - VTRANS REGION BOUNDARY
- NAMED RIVER-STREAM
- - - UNNAMED RIVER-STREAM
- B Point from Local Bridge Data *
- C Point from Local Culvert Data *

* Points are from local town bridge and culvert inventories. Some points may overlap where VTrans has also conducted an inventory on the Town highway.
Data source: VOBCIT aka VTCulverts

Produced by:
Mapping Section
Division of Policy, Planning and
Intermodal Development
Vermont Agency of Transportation
May 2019



PROCTOR
COUNTY-TOWN CODE: 1118-0
RUTLAND COUNTY
DISTRICT # 3
District Long Name: Mendon District
VTrans Four Region: Southwest

This map was funded in part through grants from the Federal Highway Administration, U.S. Department of Transportation. The representation of the authors expressed herein do not necessarily state or reflect those of the U. S. Department of Transportation.



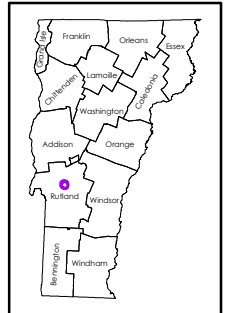
Scale: 1:10,940

N

- ★ INTERSTATE
- STATE LONG
- STATE SHORT
- ▲ TOWN LONG
- ▼ FEDERAL AID
- ◆ BIKE PATH
- INTERSTATE
- STATE HIGHWAY
- CLASS 1
- CLASS 2
- CLASS 3
- CLASS 4
- - - CLASS 4
- - - LEGAL TRAIL
- PRIVATE
- - - DISCONTINUED
- FEDERAL AID HIGHWAY
- MAINTENANCE DISTRICT
- POLITICAL BOUNDARY
- VTRANS REGION BOUNDARY
- NAMED RIVER-STREAM
- - - UNNAMED RIVER-STREAM
- B Point from Local Bridge Data *
- C Point from Local Culvert Data *

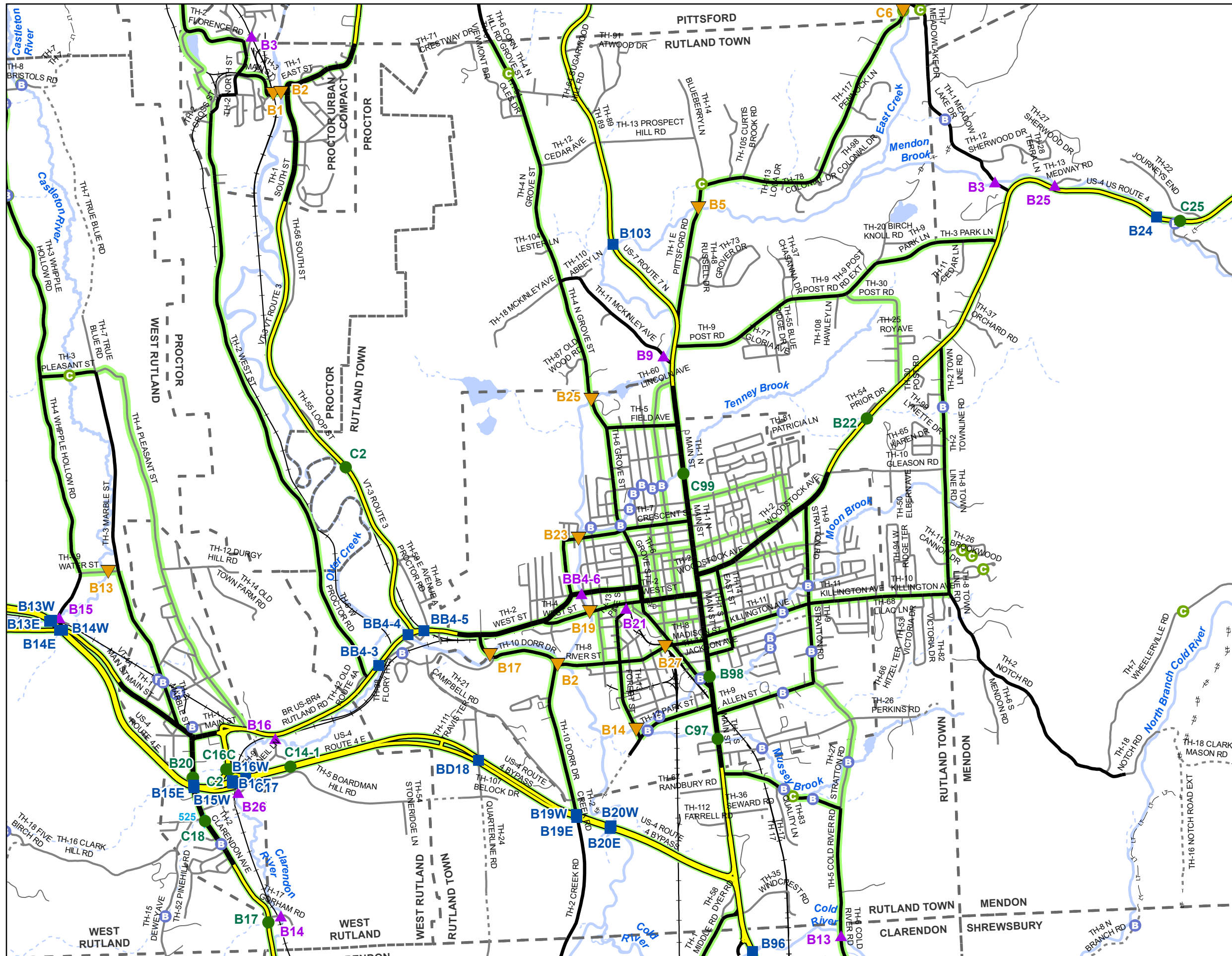
* Points are from local town bridge and culvert inventories. Some points may overlap where VTrans has also conducted an inventory on the Town highway.
Data source: VOBCIT aka VTCulverts

Produced by:
Mapping Section
Division of Policy, Planning and
Intermodal Development
Vermont Agency of Transportation
May 2019



PROCTOR U.C.
COUNTY-TOWN CODE: 1118-1
RUTLAND COUNTY
DISTRICT # 3
District Long Name: Mendon District
VTrans Four Region: Southwest

This map was funded in part through grants from the Federal Highway Administration, U.S. Department of Transportation. The representation of the authors expressed herein do not necessarily state or reflect those of the U. S. Department of Transportation.



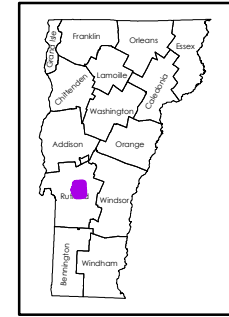
Scale: 1:43,980



- ★ INTERSTATE
- STATE LONG
- STATE SHORT
- ▲ TOWN LONG
- ▼ FEDERAL AID
- ◆ BIKE PATH
- INTERSTATE
- STATE HIGHWAY
- CLASS 1
- CLASS 2
- CLASS 3
- - - CLASS 4
- - - LEGAL TRAIL
- PRIVATE
- - - DISCONTINUED
- FEDERAL AID HIGHWAY
- - - MAINTENANCE DISTRICT
- - - POLITICAL BOUNDARY
- - - VTRANS REGION BOUNDARY
- NAMED RIVER-STREAM
- - - UNNAMED RIVER-STREAM
- B Point from Local Bridge Data *
- C Point from Local Culvert Data *

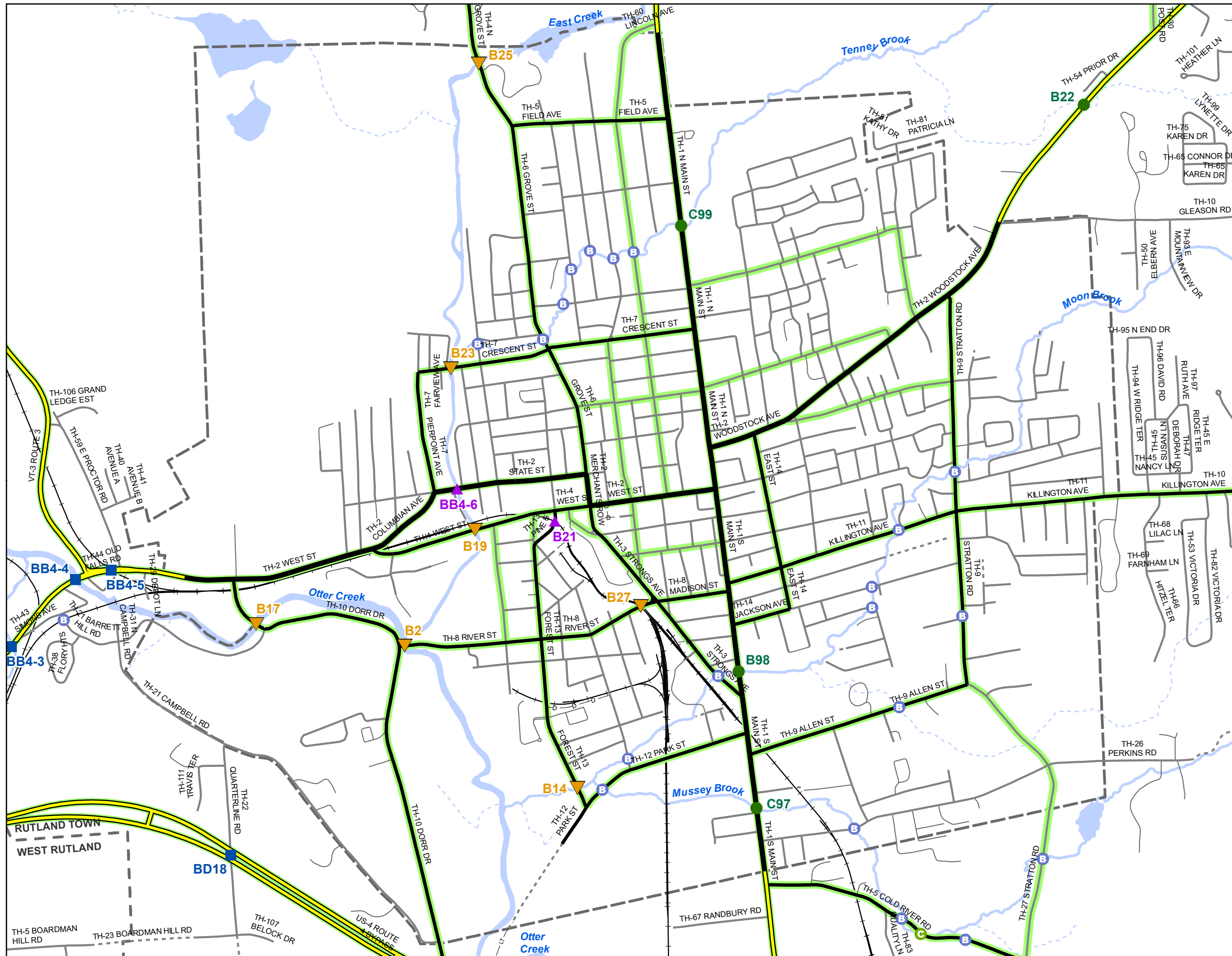
* Points are from local town bridge and culvert inventories. Some points may overlap where VTrans has also conducted an inventory on the Town highway.
Data source: VOBCIT aka VTCulverts

Produced by:
Mapping Section
Division of Policy, Planning and
Intermodal Development
Vermont Agency of Transportation
May 2019



RUTLAND
COUNTY-TOWN CODE: 1120-0
RUTLAND COUNTY
DISTRICT #3
District Long Name: Mendon District
VTrans Four Region: Southwest

This map was funded in part through grants from the Federal Highway Administration, U.S. Department of Transportation. The representation of the authors expressed herein do not necessarily state or reflect those of the U. S. Department of Transportation.



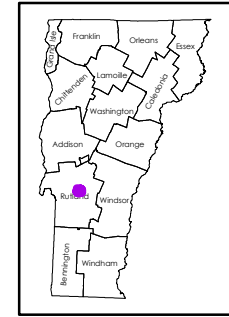
Scale: 1:20,030



- ★ INTERSTATE
- STATE LONG
- STATE SHORT
- ▲ TOWN LONG
- ▼ FEDERAL AID
- ◆ BIKE PATH
- INTERSTATE
- STATE HIGHWAY
- CLASS 1
- CLASS 2
- CLASS 3
- CLASS 4
- - - LEGAL TRAIL
- PRIVATE
- - - DISCONTINUED
- FEDERAL AID HIGHWAY
- [] MAINTENANCE DISTRICT
- [] POLITICAL BOUNDARY
- [] VTRANS REGION BOUNDARY
- NAMED RIVER-STREAM
- - - UNNAMED RIVER-STREAM
- B Point from Local Bridge Data *
- C Point from Local Culvert Data *

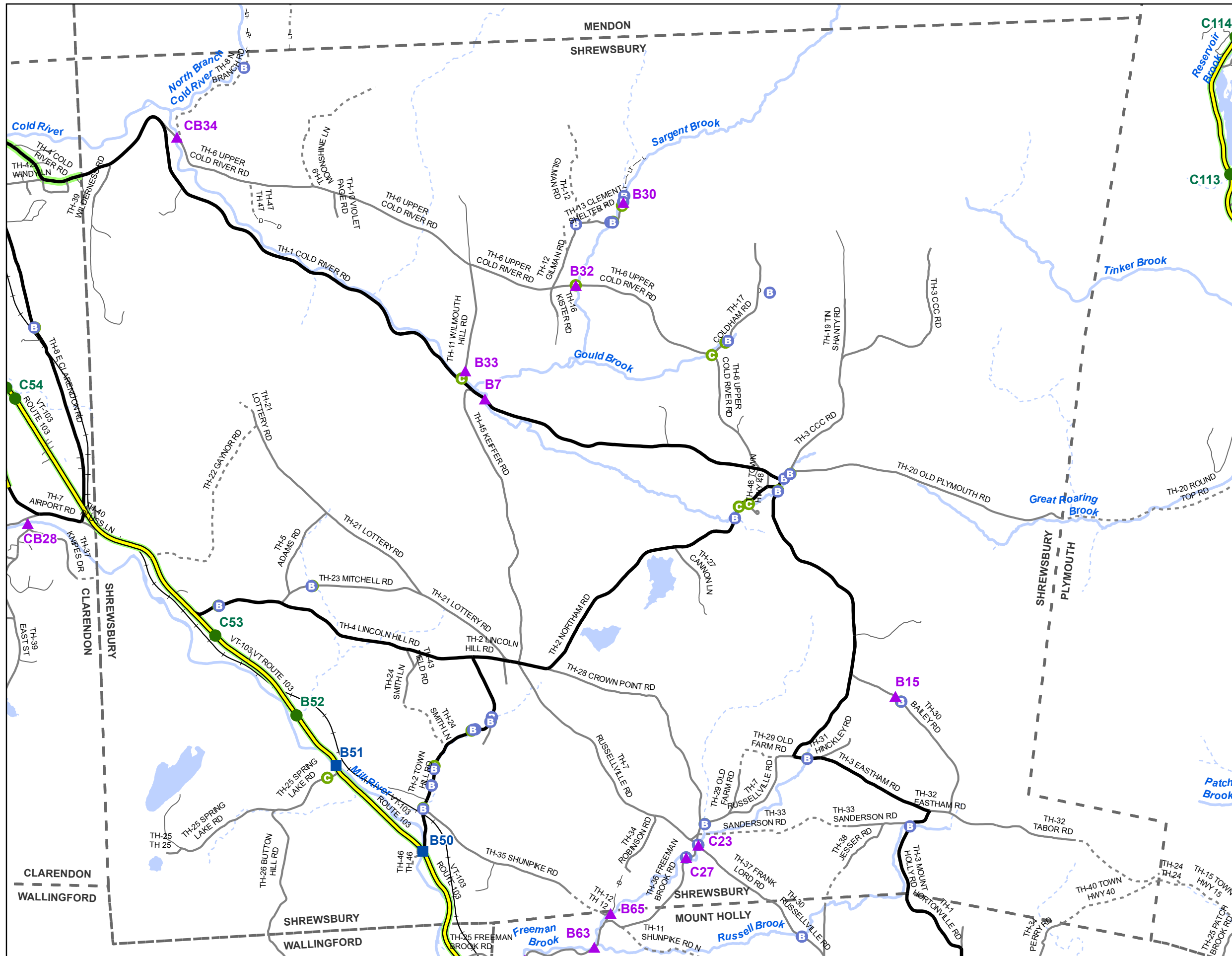
* Points are from local town bridge and culvert inventories. Some points may overlap where VTrans has also conducted an inventory on the Town highway.
Data source: VOB/CIT aka VTCulverts

Produced by:
Mapping Section
Division of Policy, Planning and
Intermodal Development
Vermont Agency of Transportation
May 2019



RUTLAND CITY
COUNTY-TOWN CODE: 1119-0
RUTLAND COUNTY
DISTRICT # 3
District Long Name: Mendon District
VTrans Four Region: Southwest

This map was funded in part through grants from the Federal Highway Administration, U.S. Department of Transportation. The representation of the authors expressed herein do not necessarily state or reflect those of the U. S. Department of Transportation.



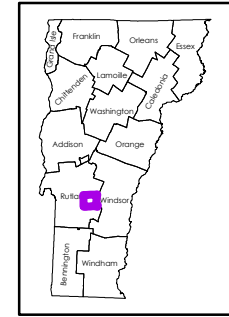
Scale: 1:45,760



- ★ INTERSTATE
- STATE LONG
- STATE SHORT
- ▲ TOWN LONG
- ▼ FEDERAL AID
- ◆ BIKE PATH
- INTERSTATE
- STATE HIGHWAY
- CLASS 1
- CLASS 2
- CLASS 3
- - - CLASS 4
- - - LEGAL TRAIL
- PRIVATE
- - - DISCONTINUED
- FEDERAL AID HIGHWAY
- - - MAINTENANCE DISTRICT
- - - POLITICAL BOUNDARY
- - - VTRANS REGION BOUNDARY
- NAMED RIVER-STREAM
- - - UNNAMED RIVER-STREAM
- B Point from Local Bridge Data *
- C Point from Local Culvert Data *

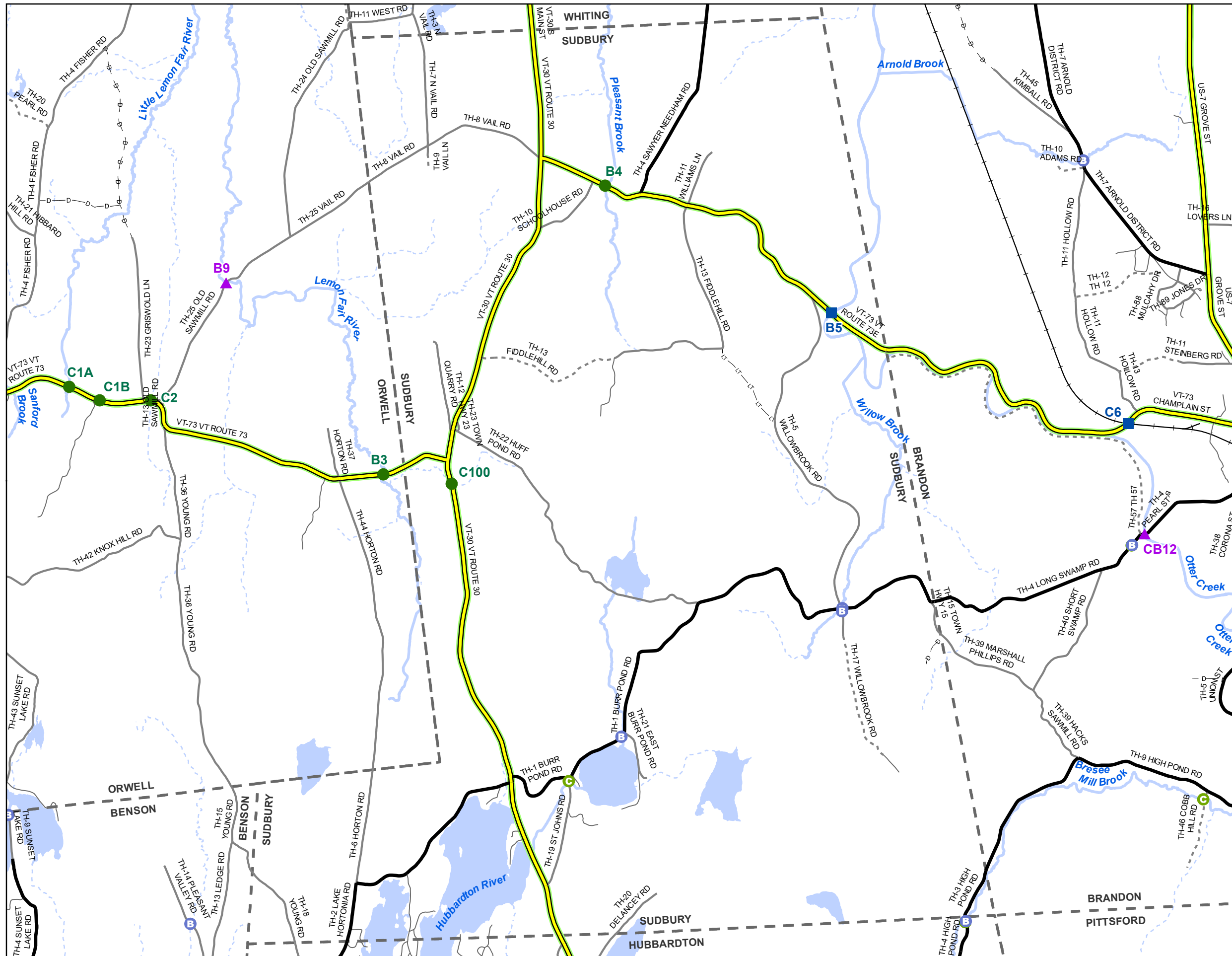
* Points are from local town bridge and culvert inventories. Some points may overlap where VTrans has also conducted an inventory on the Town highway.
Data source: VOBCIT aka VTCulverts

Produced by:
Mapping Section
Division of Policy, Planning and
Intermodal Development
Vermont Agency of Transportation
May 2019



SHREWSBURY
COUNTY-TOWN CODE: 1122-0
RUTLAND COUNTY
DISTRICT #3
District Long Name: Mendon District
VTrans Four Region: Southwest

This map was funded in part through grants from the Federal Highway Administration, U.S. Department of Transportation. The representation of the authors expressed herein do not necessarily state or reflect those of the U. S. Department of Transportation.

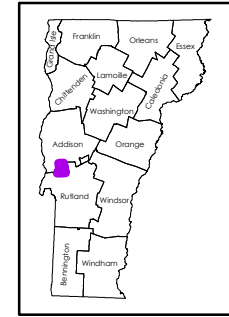


Scale: 1:40,670



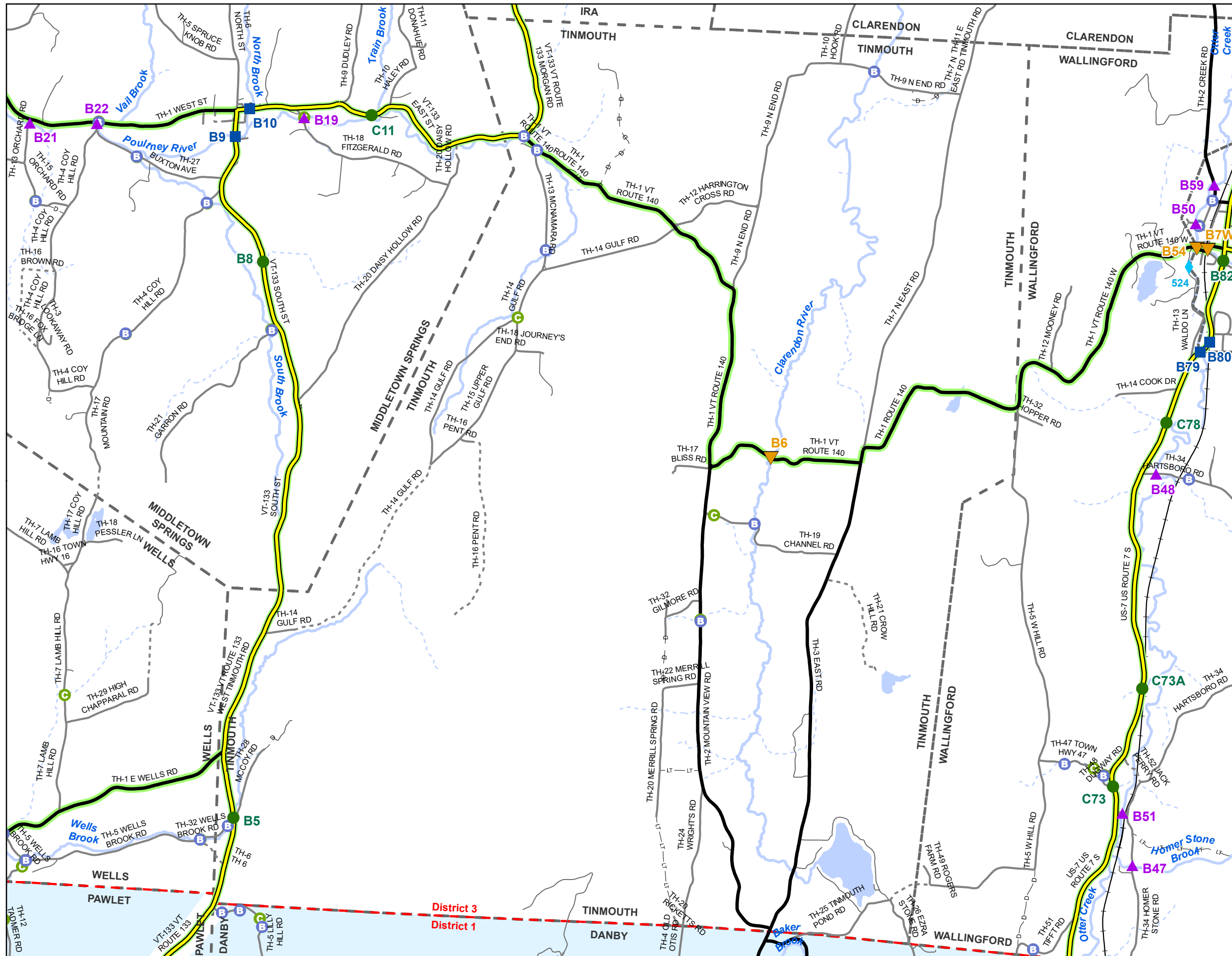
- ★ INTERSTATE
 - STATE LONG
 - STATE SHORT
 - ▲ TOWN LONG
 - ▼ FEDERAL AID
 - ◆ BIKE PATH
 - INTERSTATE
 - STATE HIGHWAY
 - CLASS 1
 - CLASS 2
 - CLASS 3
 - - - CLASS 4
 - - - LEGAL TRAIL
 - PRIVATE
 - - - DISCONTINUED
 - FEDERAL AID HIGHWAY
 - - - MAINTENANCE DISTRICT
 - - - POLITICAL BOUNDARY
 - - - VTRANS REGION BOUNDARY
 - NAMED RIVER-STREAM
 - - - UNNAMED RIVER-STREAM
 - E Point from Local Bridge Data *
 - C Point from Local Culvert Data *
- * Points are from local town bridge and culvert inventories. Some points may overlap where VTrans has also conducted an inventory on the Town highway.
Data source: VOBCIT aka VTCulverts

Produced by:
Mapping Section
Division of Policy, Planning and
Intermodal Development
Vermont Agency of Transportation
May 2019



SUDBURY
COUNTY-TOWN CODE: 1123-0
RUTLAND COUNTY
DISTRICT # 3
District Long Name: Mendon District
VTrans Four Region: Southwest

This map was funded in part through grants from the Federal Highway Administration, U.S. Department of Transportation. The representation of the authors expressed herein do not necessarily state or reflect those of the U. S. Department of Transportation.



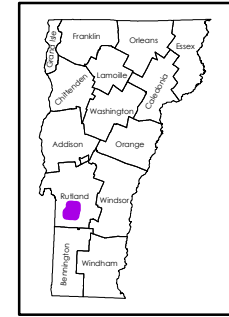
Scale: 1:43,310



- ★ INTERSTATE
- STATE LONG
- STATE SHORT
- ▲ TOWN LONG
- ▼ FEDERAL AID
- ◆ BIKE PATH
- INTERSTATE
- STATE HIGHWAY
- CLASS 1
- CLASS 2
- CLASS 3
- CLASS 4
- - - LEGAL TRAIL
- PRIVATE
- - - DISCONTINUED
- FEDERAL AID HIGHWAY
- [] MAINTENANCE DISTRICT
- [] NEIGHBORING DISTRICT (WITH BUFFERED EXTENSION)
- 1 - Bennington
- [] POLITICAL BOUNDARY
- [] VTRANS REGION BOUNDARY
- NAMED RIVER-STREAM
- - - UNNAMED RIVER-STREAM
- B Point from Local Bridge Data *
- C Point from Local Culvert Data *

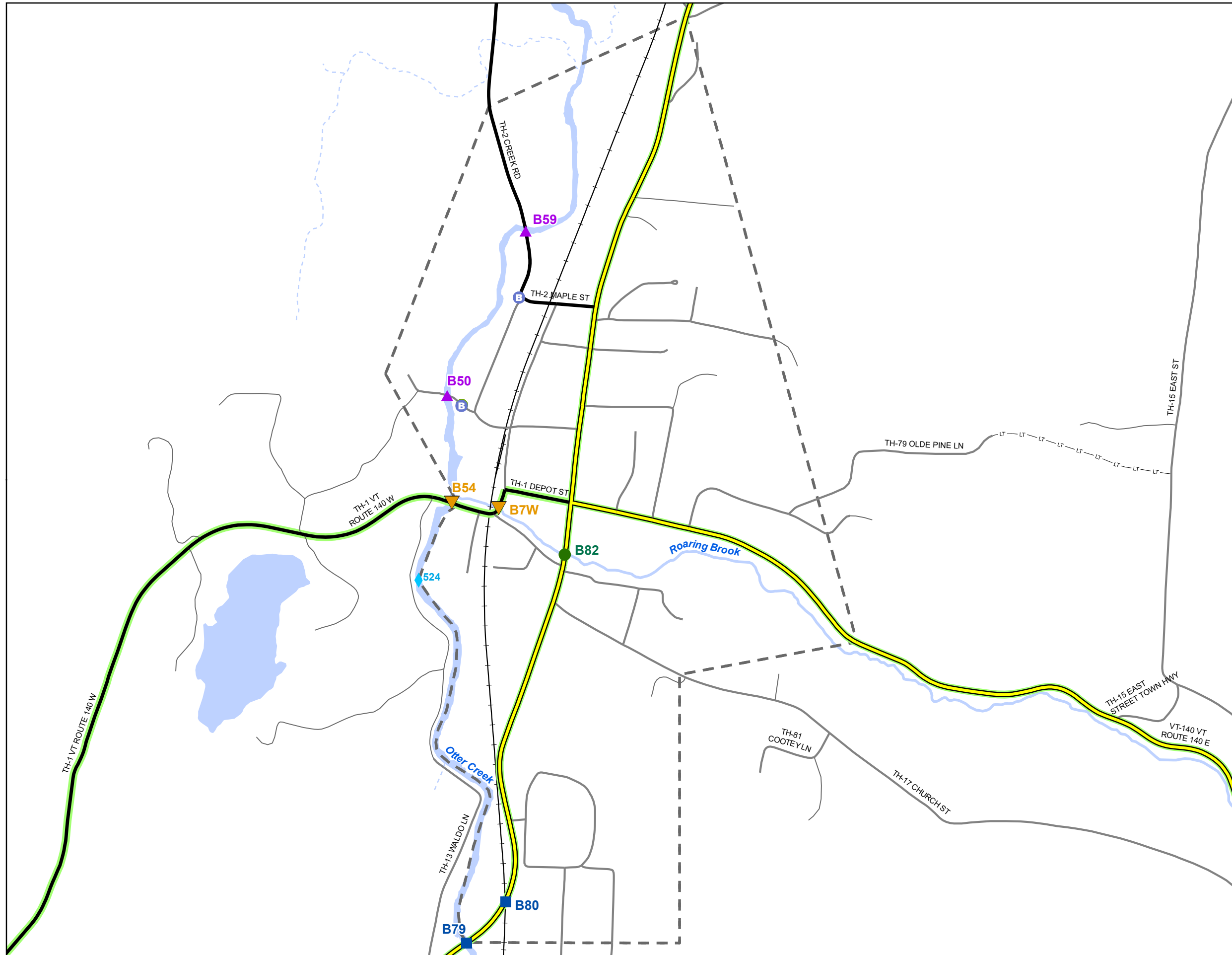
* Points are from local town bridge and culvert inventories. Some points may overlap where VTrans has also conducted an inventory on the Town highway.
Data source: VOBCIT aka VTCulverts

Produced by:
Mapping Section
Division of Policy, Planning and
Intermodal Development
Vermont Agency of Transportation
May 2019



TINMOUTH
COUNTY-TOWN CODE: 1124-0
RUTLAND COUNTY
DISTRICT #3
District Long Name: Mendon District
VTrans Four Region: Southwest

This map was funded in part through grants from the Federal Highway Administration, U.S. Department of Transportation. The representation of the authors expressed herein do not necessarily state or reflect those of the U. S. Department of Transportation.



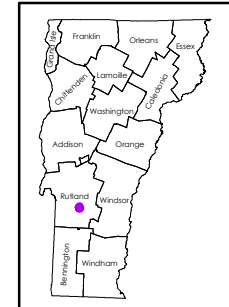
Scale: 1:10,160



- ★ INTERSTATE
- STATE LONG
- STATE SHORT
- ▲ TOWN LONG
- ▼ FEDERAL AID
- ◆ BIKE PATH
- INTERSTATE
- STATE HIGHWAY
- CLASS 1
- CLASS 2
- CLASS 3
- - - CLASS 4
- LT-LT- LEGAL TRAIL
- PRIVATE
- D-D- DISCONTINUED
- FEDERAL AID HIGHWAY
- [] MAINTENANCE DISTRICT
- [] POLITICAL BOUNDARY
- [] VTRANS REGION BOUNDARY
- NAMED RIVER-STREAM
- - - UNNAMED RIVER-STREAM
- B Point from Local Bridge Data *
- C Point from Local Culvert Data *

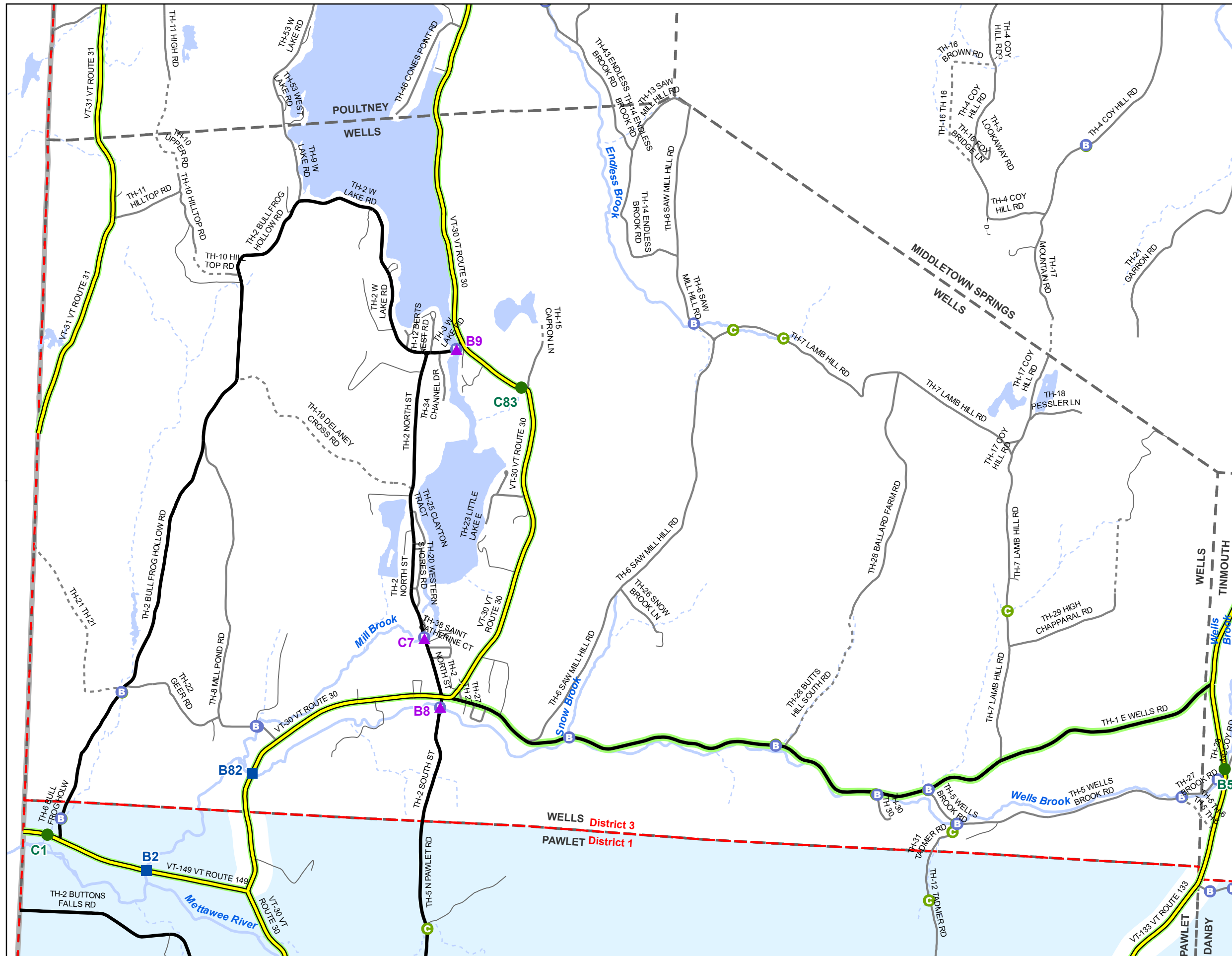
* Points are from local town bridge and culvert inventories. Some points may overlap where VTrans has also conducted an inventory on the Town highway.
Data source: VOBCIT aka VTCulverts

Produced by:
Mapping Section
Division of Policy, Planning and
Intermodal Development
Vermont Agency of Transportation
May 2019



WALLINGFORD U.C.
COUNTY-TOWN CODE: 1125-1
RUTLAND COUNTY
DISTRICT # 3
District Long Name: Mendon District
VTrans Four Region: Southwest

This map was funded in part through grants from the Federal Highway Administration, U.S. Department of Transportation. The representation of the authors expressed herein do not necessarily state or reflect those of the U. S. Department of Transportation.



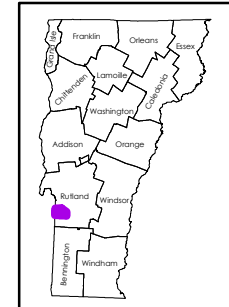
Scale: 1:33,610



- ★ INTERSTATE
- STATE LONG
- STATE SHORT
- ▲ TOWN LONG
- ▼ FEDERAL
- ◆ BIKE PATH
- INTERSTATE
- STATE HIGHWAY
- CLASS 1
- CLASS 2
- CLASS 3
- CLASS 4
- - - LEGAL TRAIL
- PRIVATE
- - - DISCONTINUED
- FEDERAL AID
- MAINTENANCE DISTRICT
- NEIGHBORING DISTRICT (WITH BUFFERED EXTENSION)
- 1 - Bennington
- POLITICAL BOUNDARY
- VTRANS REGION BOUNDARY
- NAMED RIVER-STREAM
- UNNAMED RIVER-STREAM
- Point from Local Bridge Data *
- Point from Local Culvert Data *

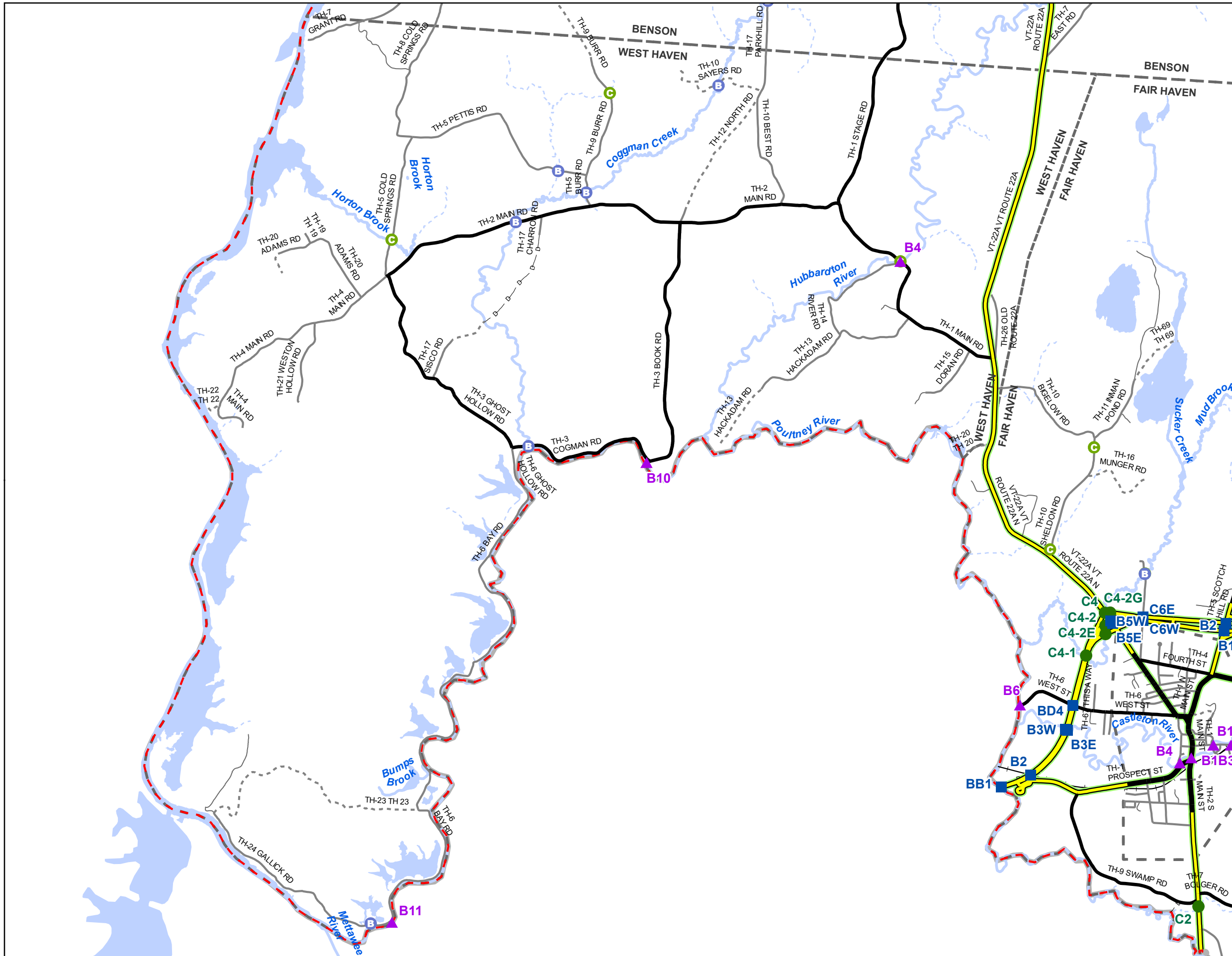
* Points are from local town bridge and culvert inventories. Some points may overlap where VTrans has also conducted an inventory on the Town highway.
Data source: VOBCIT aka VTCulverts

Produced by:
Mapping Section
Division of Policy, Planning and
Intermodal Development
Vermont Agency of Transportation
May 2019



WELLS TOWN
COUNTY-TOWN CODE: 1126-0
RUTLAND COUNTY
DISTRICT # 3
District Long Name: Mendon District
VTrans Four Region: Southwest

This map was funded in part through grants from the Federal Highway Administration, U.S. Department of Transportation. The representation of the authors expressed herein do not necessarily state or reflect those of the U. S. Department of Transportation.



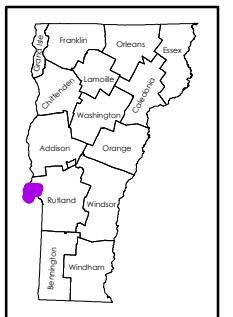
Scale: 1:48,190



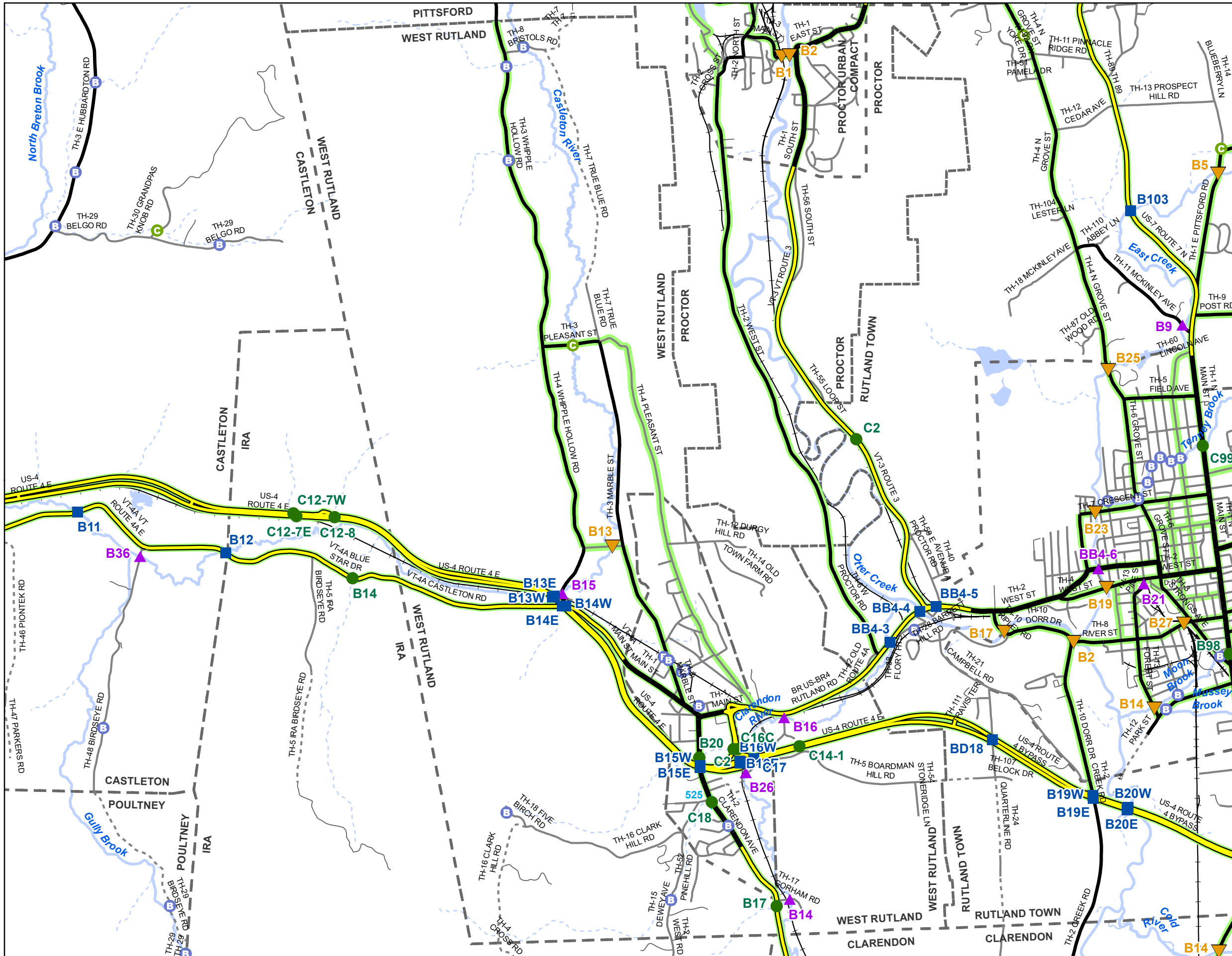
- ★ INTERSTATE
- STATE LONG
- STATE SHORT
- ▲ TOWN LONG
- ▼ FEDERAL
- ◆ BIKE PATH
- INTERSTATE
- STATE HIGHWAY
- CLASS 1
- CLASS 2
- CLASS 3
- - - CLASS 4
- - - LT — LT LEGAL TRAIL
- PRIVATE
- - - D — D DISCONTINUED
- FEDERAL AID
- MAINTENANCE DISTRICT
- POLITICAL BOUNDARY
- VTRANS REGION BOUNDARY
- NAMED RIVER-STREAM
- - - UNNAMED RIVER-STREAM
- E Point from Local Bridge Data *
- C Point from Local Culvert Data *

* Points are from local town bridge and culvert inventories. Some points may overlap where VTrans has also conducted an inventory on the Town highway.
Data source: VOBCIT aka VTCulverts

Produced by:
Mapping Section
Division of Policy, Planning and
Intermodal Development
Vermont Agency of Transportation
May 2019



WEST HAVEN
COUNTY-TOWN CODE: 1127-0
RUTLAND COUNTY
DISTRICT # 3
District Long Name: Mendon District
VTrans Four Region: Southwest



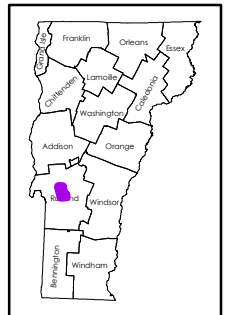
Scale: 1:42,920

N

- ★ INTERSTATE
- STATE LONG
- STATE SHORT
- ▲ TOWN LONG
- ▼ FEDERAL AID
- ◆ BIKE PATH
- INTERSTATE
- STATE HIGHWAY
- CLASS 1
- CLASS 2
- CLASS 3
- CLASS 4
- - - LEGAL TRAIL
- PRIVATE
- - - DISCONTINUED
- FEDERAL AID HIGHWAY
- MAINTENANCE DISTRICT
- POLITICAL BOUNDARY
- VTRANS REGION BOUNDARY
- NAMED RIVER-STREAM
- UNNAMED RIVER-STREAM
- Ⓟ Point from Local Bridge Data *
- Ⓞ Point from Local Culvert Data *

* Points are from local town bridge and culvert inventories. Some points may overlap where VTrans has also conducted an inventory on the Town highway.
Data source: VOBCIT aka VTCulverts

Produced by:
Mapping Section
Division of Policy, Planning and
Intermodal Development
Vermont Agency of Transportation
May 2019



WEST RUTLAND
COUNTY-TOWN CODE: 1128-0
RUTLAND COUNTY
DISTRICT #3
District Long Name: Mendon District
VTrans Four Region: Southwest

Scale: 1:18,810

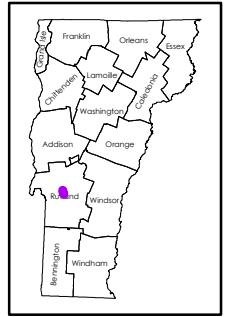
N



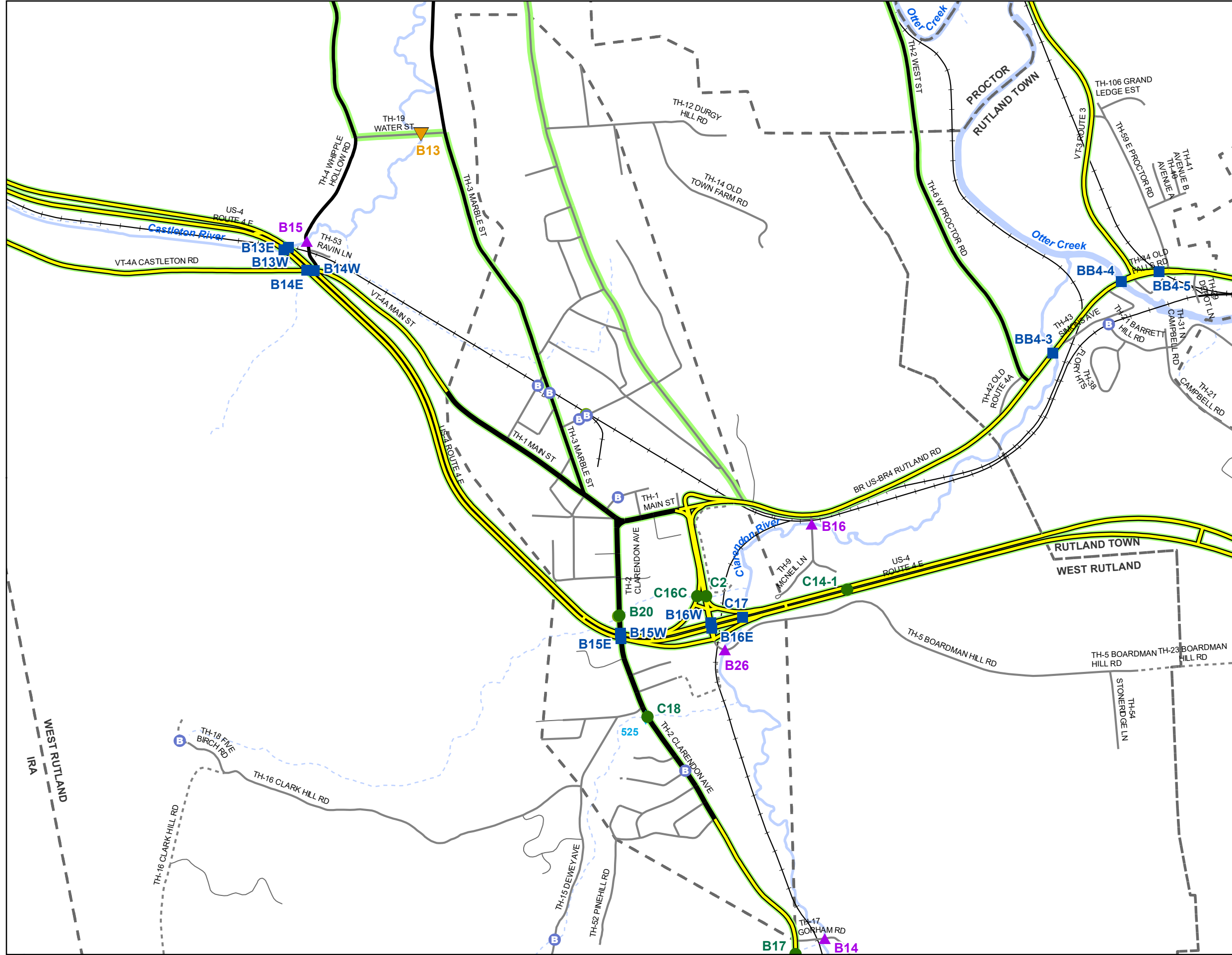
- ★ INTERSTATE
- STATE LONG
- STATE SHORT
- ▲ TOWN LONG
- ▼ FEDERAL AID
- ◆ BIKE PATH
- INTERSTATE
- STATE HIGHWAY
- CLASS 1
- CLASS 2
- CLASS 3
- - - CLASS 4
- - - LEGAL TRAIL
- PRIVATE
- - - DISCONTINUED
- FEDERAL AID HIGHWAY
- MAINTENANCE DISTRICT
- POLITICAL BOUNDARY
- VTRANS REGION BOUNDARY
- NAMED RIVER-STREAM
- - - UNNAMED RIVER-STREAM
- B Point from Local Bridge Data *
- C Point from Local Culvert Data *

* Points are from local town bridge and culvert inventories. Some points may overlap where VTrans has also conducted an inventory on the Town highway.
Data source: VOB/CIT aka VTCulverts

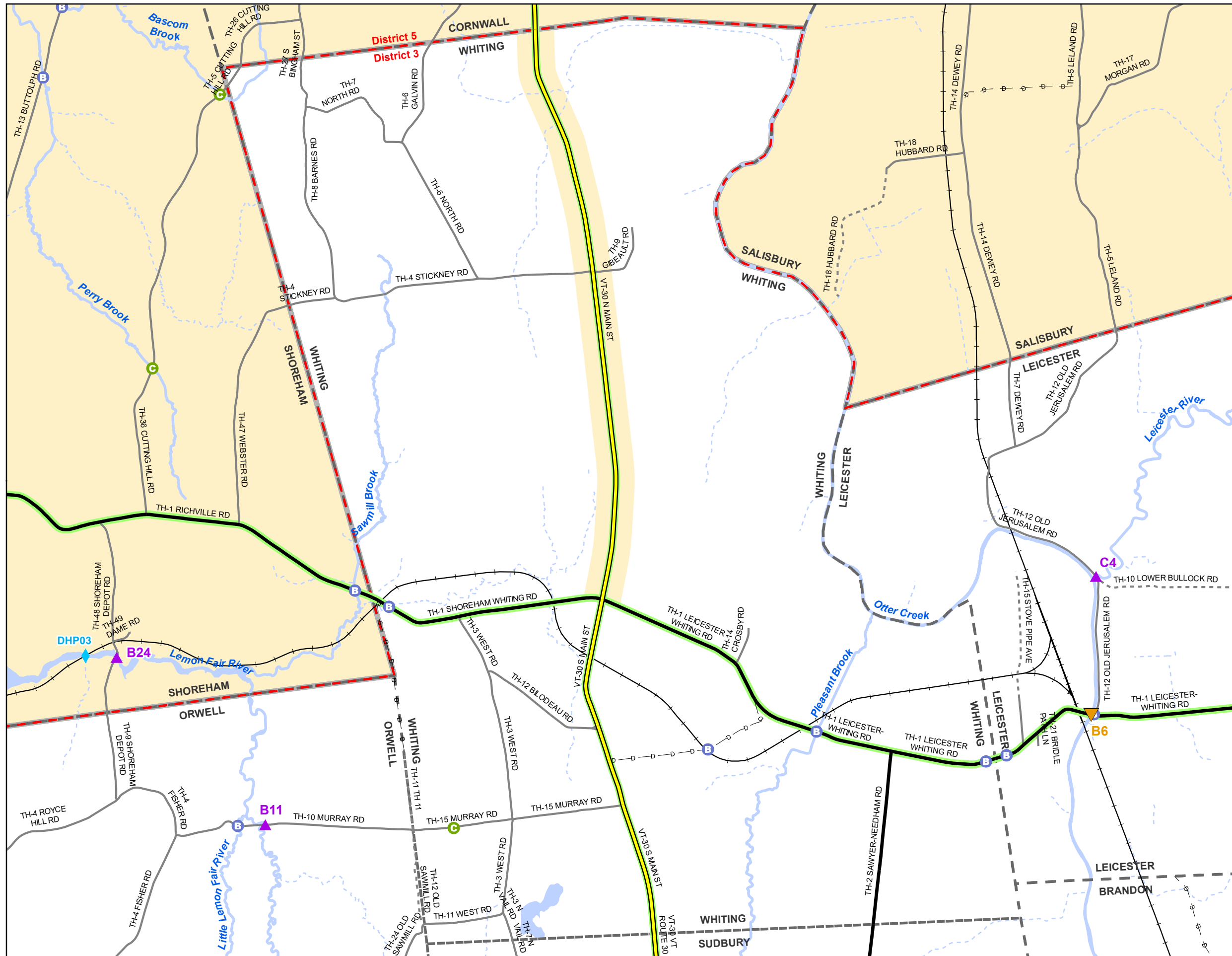
Produced by:
Mapping Section
Division of Policy, Planning and
Intermodal Development
Vermont Agency of Transportation
May 2019



WEST RUTLAND U.C.
COUNTY-TOWN CODE: 1128-1
RUTLAND COUNTY
DISTRICT # 3
District Long Name: Mendon District
VTrans Four Region: Southwest



This map was funded in part through grants from the Federal Highway Administration, U.S. Department of Transportation. The representation of the authors expressed herein do not necessarily state or reflect those of the U. S. Department of Transportation.



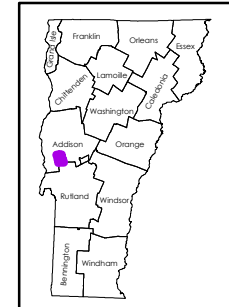
Scale: 1:32,220



- ★ INTERSTATE
- STATE LONG
- STATE SHORT
- ▲ TOWN LONG
- ▼ FEDERAL AID
- ◆ BIKE PATH
- INTERSTATE
- STATE HIGHWAY
- CLASS 1
- CLASS 2
- CLASS 3
- CLASS 4
- - - LEGAL TRAIL
- PRIVATE
- - - DISCONTINUED
- FEDERAL AID HIGHWAY
- MAINTENANCE DISTRICT
- NEIGHBORING DISTRICT (WITH BUFFERED EXTENSION)
- 5 - Colchester
- POLITICAL BOUNDARY
- VTRANS REGION BOUNDARY
- NAMED RIVER-STREAM
- UNNAMED RIVER-STREAM
- Ⓟ Point from Local Bridge Data *
- Ⓞ Point from Local Culvert Data *

* Points are from local town bridge and culvert inventories. Some points may overlap where VTrans has also conducted an inventory on the Town highway.
Data source: VOBICIT aka VTCulverts

Produced by:
Mapping Section
Division of Policy, Planning and
Intermodal Development
Vermont Agency of Transportation
May 2019



WHITING
COUNTY-TOWN CODE: 0123-0
ADDISON COUNTY
DISTRICT # 3
District Long Name: Mendon District
VTrans Four Region: Southwest

This map was funded in part through grants from the Federal Highway Administration, U.S. Department of Transportation. The representation of the authors expressed herein do not necessarily state or reflect those of the U. S. Department of Transportation.