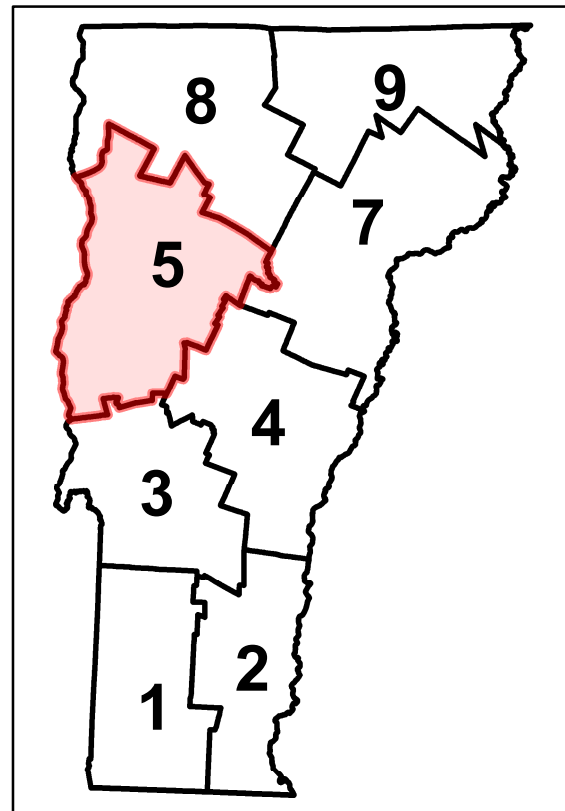


Bridge and Culvert Inspection Map Series


- Maintenance District 5 -

Colchester District

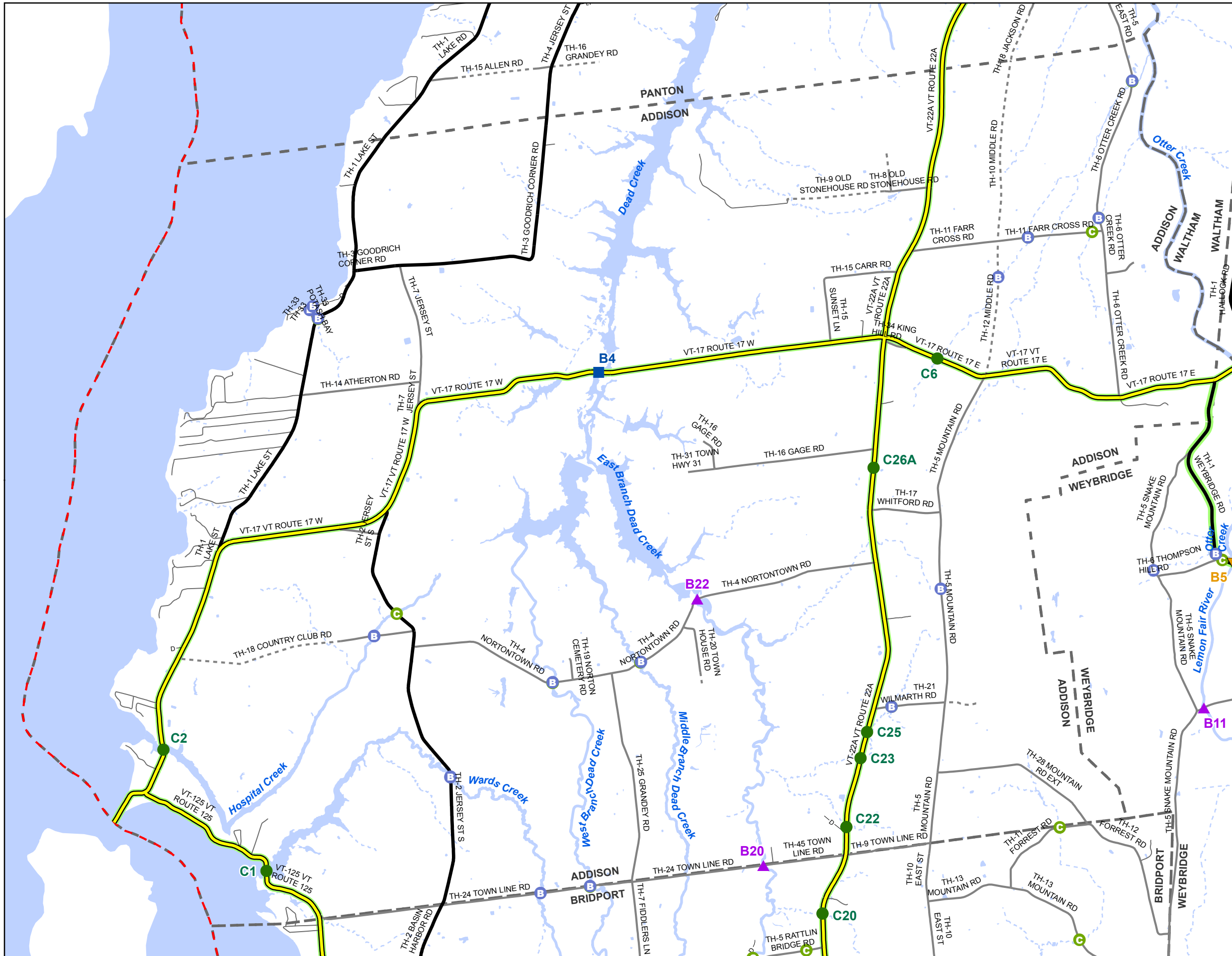
Northwest Region



April 2018



Produced by:
Mapping Section
Division of Policy, Planning
and Intermodal Development
Vermont Agency of Transportation



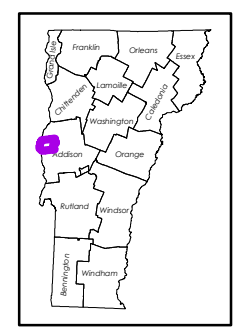
Scale: 1:47,580



- ★ INTERSTATE
- STATE LONG
- STATE SHORT
- ▲ TOWN LONG
- ▼ FEDERAL AID
- ◆ BIKE PATH
- INTERSTATE
- STATE HIGHWAY
- CLASS 1
- CLASS 2
- CLASS 3
- CLASS 4
- - - LEGAL TRAIL
- PRIVATE
- - - DISCONTINUED
- FEDERAL AID HIGHWAY
- - - MAINTENANCE DISTRICT
- - - BUFFERED DISTRICT EXTENSION
- - - POLITICAL BOUNDARY
- - - VTRANS REGION BOUNDARY
- NAMED RIVER-STREAM
- - - UNNAMED RIVER-STREAM
- B Point from Local Bridge Data *
- C Point from Local Culvert Data *

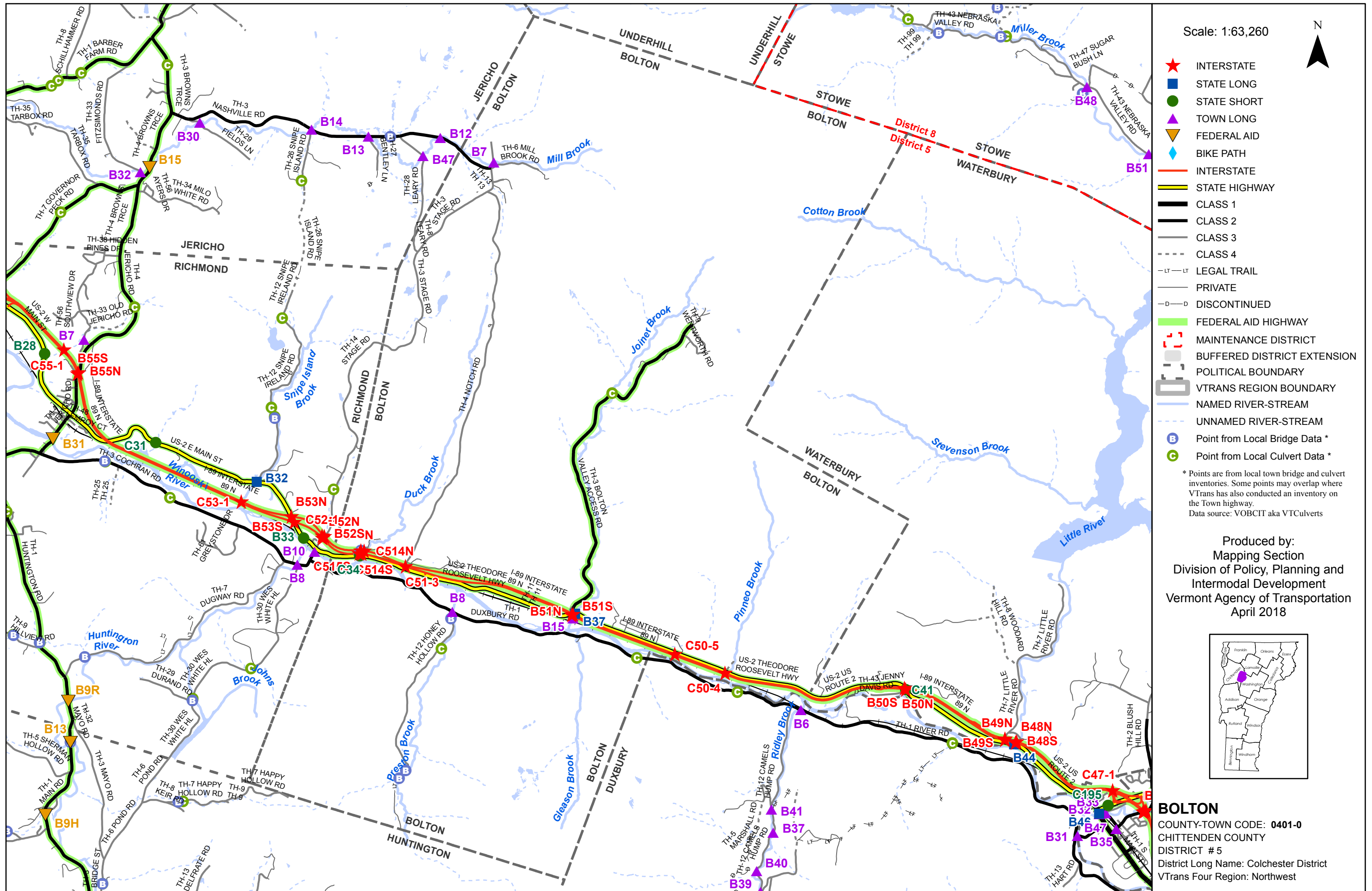
* Points are from local town bridge and culvert inventories. Some points may overlap where VTrans has also conducted an inventory on the Town highway.
Data source: VOBCIT aka VTCulverts

Produced by:
Mapping Section
Division of Policy, Planning and
Intermodal Development
Vermont Agency of Transportation
April 2018



ADDISON
COUNTY-TOWN CODE: 0101-0
ADDISON COUNTY
DISTRICT # 5
District Long Name: Colchester District
VTrans Four Region: Northwest

This map was funded in part through grants from the Federal Highway Administration, U.S. Department of Transportation. The representation of the authors expressed herein do not necessarily state or reflect those of the U. S. Department of Transportation.

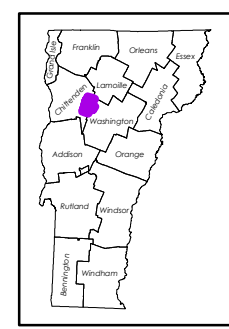


Scale: 1:63,260

★ INTERSTATE
 ■ STATE LONG
 ● STATE SHORT
 ▲ TOWN LONG
 ▼ FEDERAL AID
 ◆ BIKE PATH
 — INTERSTATE
 — STATE HIGHWAY
 — CLASS 1
 — CLASS 2
 — CLASS 3
 - - - CLASS 4
 - - - LT - - - LT LEGAL TRAIL
 — PRIVATE
 - - - D - - - D DISCONTINUED
 ■ FEDERAL AID HIGHWAY
 ■ MAINTENANCE DISTRICT
 ■ BUFFERED DISTRICT EXTENSION
 ■ POLITICAL BOUNDARY
 ■ VTRANS REGION BOUNDARY
 ■ NAMED RIVER-STREAM
 ■ UNNAMED RIVER-STREAM
 B Point from Local Bridge Data *
 C Point from Local Culvert Data *

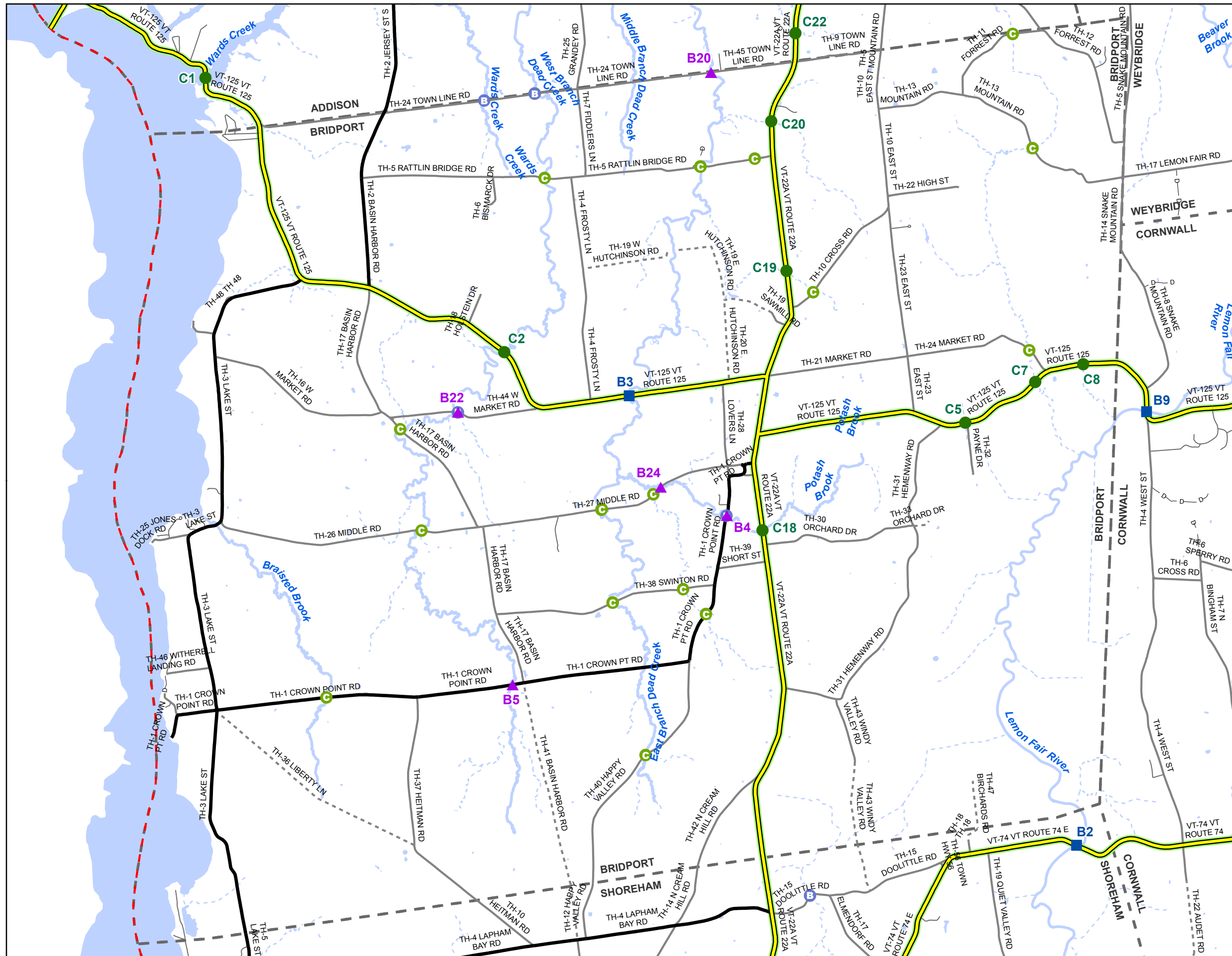
* Points are from local town bridge and culvert inventories. Some points may overlap where VTrans has also conducted an inventory on the Town highway.
Data source: VOBCIT aka VTCulverts

Produced by:
Mapping Section
Division of Policy, Planning and
Intermodal Development
Vermont Agency of Transportation
April 2018



BOLTON
 COUNTY-TOWN CODE: 0401-0
 CHITTENDEN COUNTY
 DISTRICT # 5
 District Long Name: Colchester District
 VTrans Four Region: Northwest

This map was funded in part through grants from the Federal Highway Administration, U.S. Department of Transportation. The representation of the authors expressed herein do not necessarily state or reflect those of the U. S. Department of Transportation.

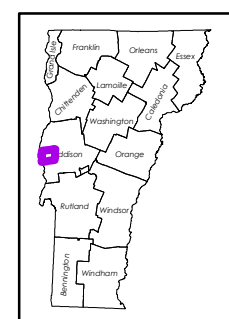


Scale: 1:46,690

★ INTERSTATE
 ■ STATE LONG
 ● STATE SHORT
 ▲ TOWN LONG
 ▼ FEDERAL AID
 ◆ BIKE PATH
 — INTERSTATE
 — STATE HIGHWAY
 — CLASS 1
 — CLASS 2
 — CLASS 3
 — CLASS 4
 - - - LEGAL TRAIL
 — PRIVATE
 - - - DISCONTINUED
 — FEDERAL AID HIGHWAY
 [Red dashed box] MAINTENANCE DISTRICT
 [Grey dashed box] BUFFERED DISTRICT EXTENSION
 [Dashed line] POLITICAL BOUNDARY
 [Thick grey line] VTRANS REGION BOUNDARY
 [Blue line] NAMED RIVER-STREAM
 [Light blue dashed line] UNNAMED RIVER-STREAM
 B Point from Local Bridge Data *
 C Point from Local Culvert Data *

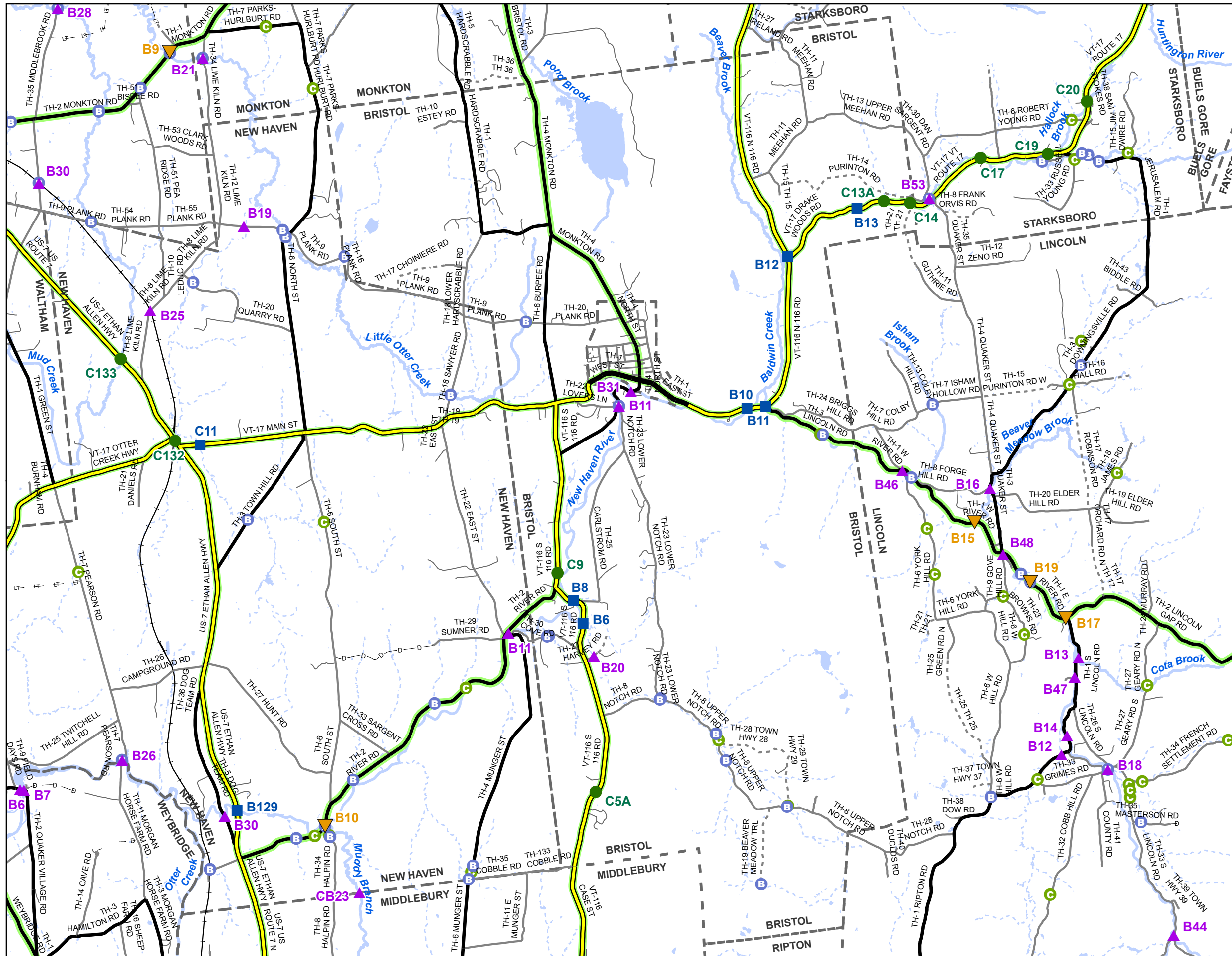
* Points are from local town bridge and culvert inventories. Some points may overlap where VTrans has also conducted an inventory on the Town highway.
 Data source: VOBCIT aka VTCulverts

Produced by:
 Mapping Section
 Division of Policy, Planning and
 Intermodal Development
 Vermont Agency of Transportation
 April 2018



BRIDPORT
 COUNTY-TOWN CODE: 0102-0
 ADDISON COUNTY
 DISTRICT # 5
 District Long Name: Colchester District
 VTrans Four Region: Northwest

This map was funded in part through grants from the Federal Highway Administration, U.S. Department of Transportation. The representation of the authors expressed herein do not necessarily state or reflect those of the U. S. Department of Transportation.

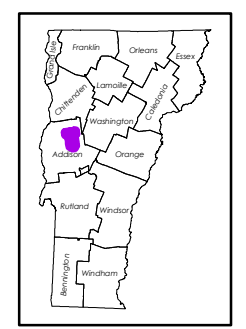


Scale: 1:67,410

★ INTERSTATE
 ■ STATE LONG
 ● STATE SHORT
 ▲ TOWN LONG
 ▼ FEDERAL AID
 ◆ BIKE PATH
 — INTERSTATE
 — STATE HIGHWAY
 — CLASS 1
 — CLASS 2
 — CLASS 3
 - - - CLASS 4
 - - - - - LEGAL TRAIL
 — PRIVATE
 - - - - - DISCONTINUED
 — FEDERAL AID HIGHWAY
 [Red dashed box] MAINTENANCE DISTRICT
 [Grey dashed box] BUFFERED DISTRICT EXTENSION
 [Dashed line] POLITICAL BOUNDARY
 [Thick grey line] VTRANS REGION BOUNDARY
 [Blue line] NAMED RIVER-STREAM
 [Light blue line] UNNAMED RIVER-STREAM
 B Point from Local Bridge Data *
 C Point from Local Culvert Data *

* Points are from local town bridge and culvert inventories. Some points may overlap where VTrans has also conducted an inventory on the Town highway.
 Data source: VOBCIT aka VTCulverts

Produced by:
 Mapping Section
 Division of Policy, Planning and
 Intermodal Development
 Vermont Agency of Transportation
 April 2018



BRISTOL
 COUNTY-TOWN CODE: 0103-0
 ADDISON COUNTY
 DISTRICT # 5
 District Long Name: Colchester District
 VTrans Four Region: Northwest

This map was funded in part through grants from the Federal Highway Administration, U.S. Department of Transportation. The representation of the authors expressed herein do not necessarily state or reflect those of the U. S. Department of Transportation.



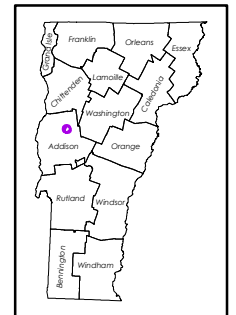
Scale: 1:7,740



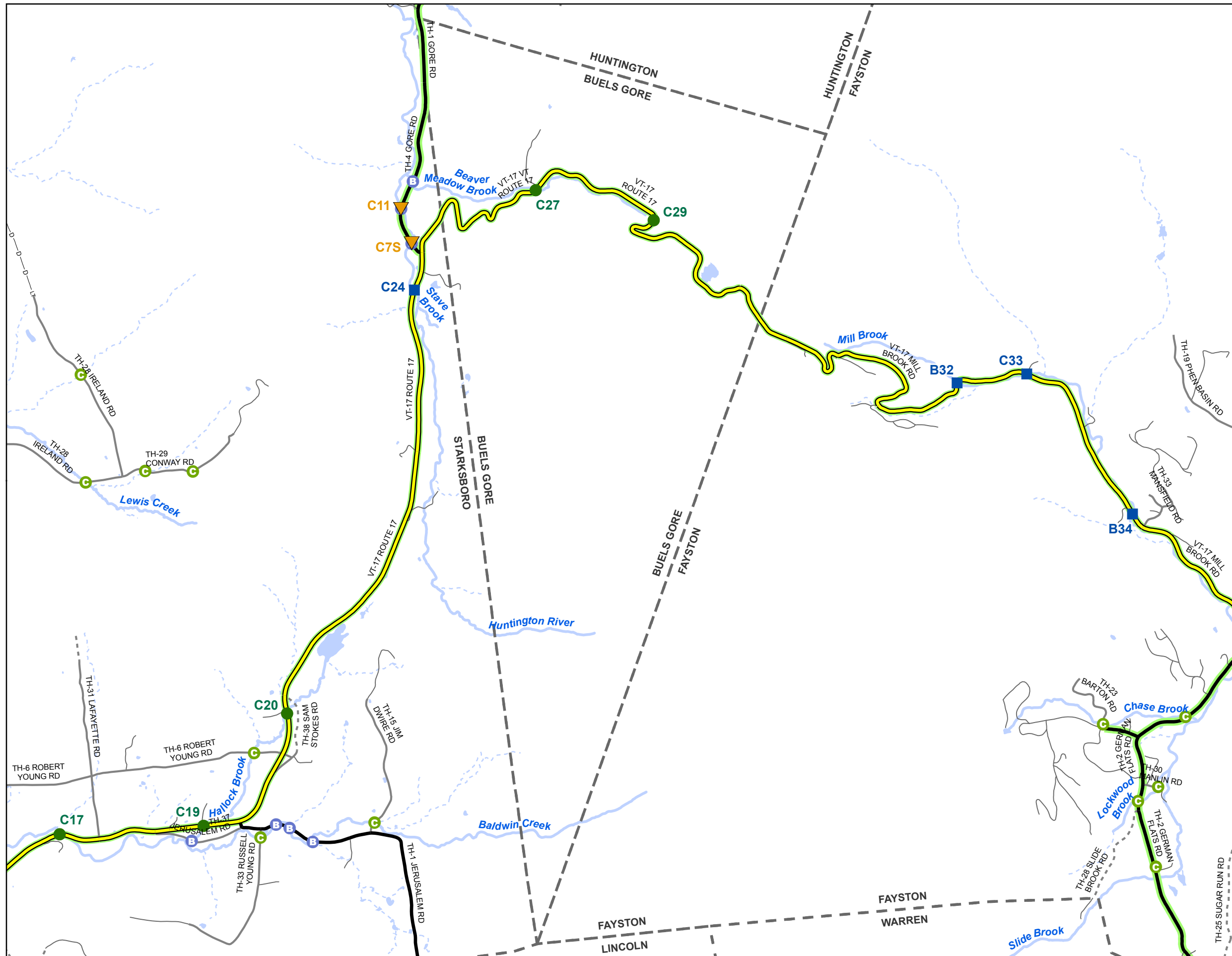
- ★ INTERSTATE
- STATE LONG
- STATE SHORT
- ▲ TOWN LONG
- ▼ FEDERAL AID
- ◆ BIKE PATH
- INTERSTATE
- STATE HIGHWAY
- CLASS 1
- CLASS 2
- CLASS 3
- - - CLASS 4
- LT-LT LEGAL TRAIL
- PRIVATE
- D-D DISCONTINUED
- FEDERAL AID HIGHWAY
- - - MAINTENANCE DISTRICT
- - - BUFFERED DISTRICT EXTENSION
- - - POLITICAL BOUNDARY
- - - VTRANS REGION BOUNDARY
- NAMED RIVER-STREAM
- - - UNNAMED RIVER-STREAM
- B Point from Local Bridge Data *
- C Point from Local Culvert Data *

* Points are from local town bridge and culvert inventories. Some points may overlap where VTrans has also conducted an inventory on the Town highway.
Data source: VOBCIT aka VTCulverts

Produced by:
Mapping Section
Division of Policy, Planning and
Intermodal Development
Vermont Agency of Transportation
April 2018



BRISTOL U.C.
COUNTY-TOWN CODE: 0103-1
ADDISON COUNTY
DISTRICT # 5
District Long Name: Colchester District
VTrans Four Region: Northwest



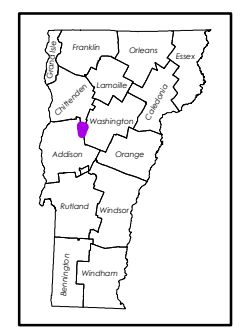
Scale: 1:31,530

N

- ★ INTERSTATE
- STATE LONG
- STATE SHORT
- ▲ TOWN LONG
- ▼ FEDERAL AID
- ◆ BIKE PATH
- INTERSTATE
- STATE HIGHWAY
- CLASS 1
- CLASS 2
- CLASS 3
- CLASS 4
- - - LEGAL TRAIL
- PRIVATE
- - - DISCONTINUED
- FEDERAL AID HIGHWAY
- MAINTENANCE DISTRICT
- BUFFERED DISTRICT EXTENSION
- POLITICAL BOUNDARY
- VTRANS REGION BOUNDARY
- NAMED RIVER-STREAM
- UNNAMED RIVER-STREAM
- ⓑ Point from Local Bridge Data *
- Ⓒ Point from Local Culvert Data *

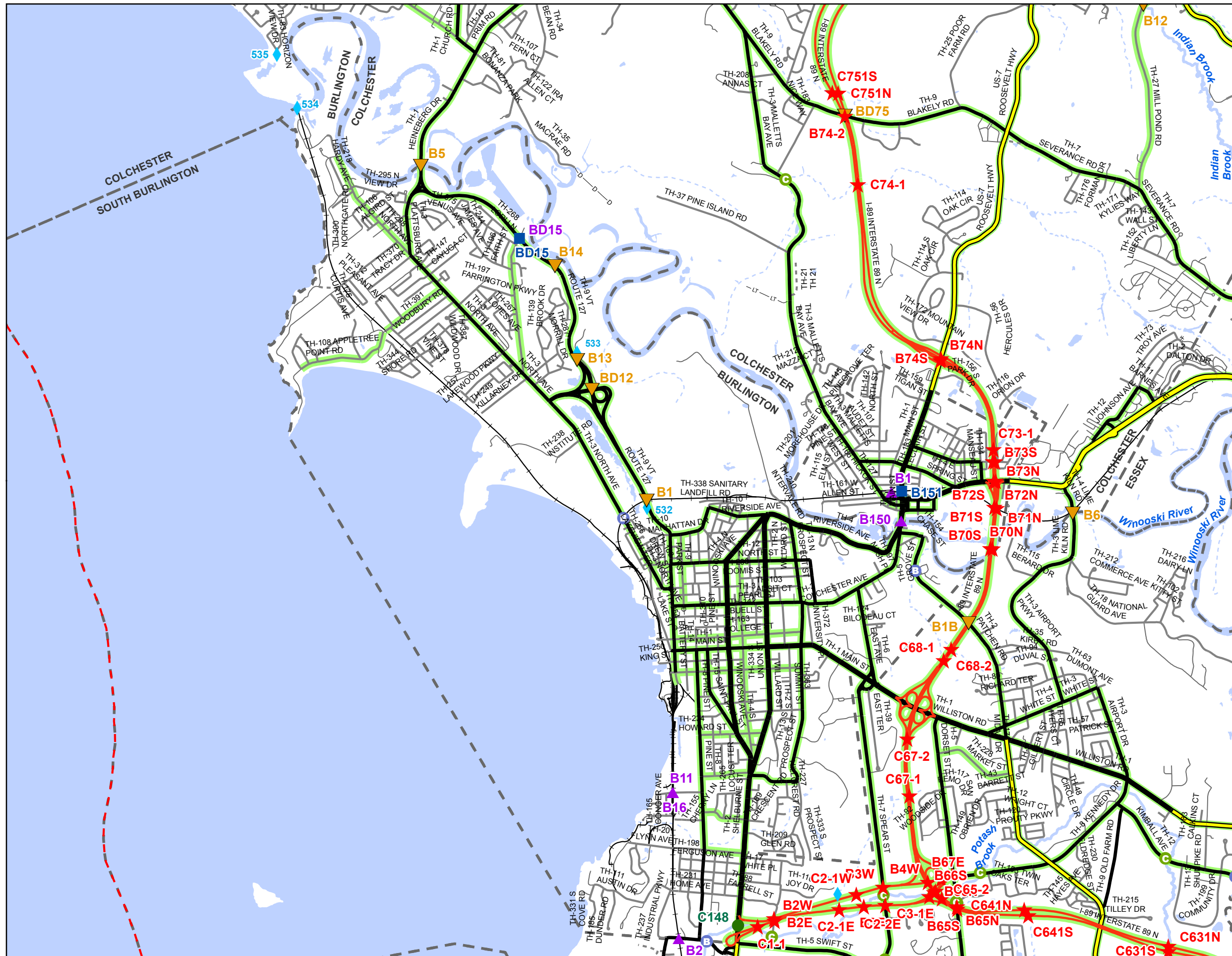
* Points are from local town bridge and culvert inventories. Some points may overlap where VTrans has also conducted an inventory on the Town highway.
Data source: VOBCIT aka VTCulverts

Produced by:
Mapping Section
Division of Policy, Planning and
Intermodal Development
Vermont Agency of Transportation
April 2018



BUELS GORE
COUNTY-TOWN CODE: 0402-0
CHITTENDEN COUNTY
DISTRICT # 5
District Long Name: Colchester District
VTrans Four Region: Northwest

This map was funded in part through grants from the Federal Highway Administration, U.S. Department of Transportation. The representation of the authors expressed herein do not necessarily state or reflect those of the U. S. Department of Transportation.

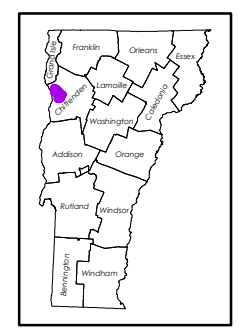


Scale: 1:42,510

★ INTERSTATE
 ■ STATE LONG
 ● STATE SHORT
 ▲ TOWN LONG
 ▼ FEDERAL AID
 ◆ BIKE PATH
 — INTERSTATE
 — STATE HIGHWAY
 — CLASS 1
 — CLASS 2
 — CLASS 3
 - - - CLASS 4
 - - - - LEGAL TRAIL
 — PRIVATE
 - - - - DISCONTINUED
 — FEDERAL AID HIGHWAY
 [Red dashed box] MAINTENANCE DISTRICT
 [Grey dashed box] BUFFERED DISTRICT EXTENSION
 [Thick grey line] POLITICAL BOUNDARY
 [Thin grey line] VTRANS REGION BOUNDARY
 [Blue line] NAMED RIVER-STREAM
 [Light blue line] UNNAMED RIVER-STREAM
 B Point from Local Bridge Data *
 C Point from Local Culvert Data *

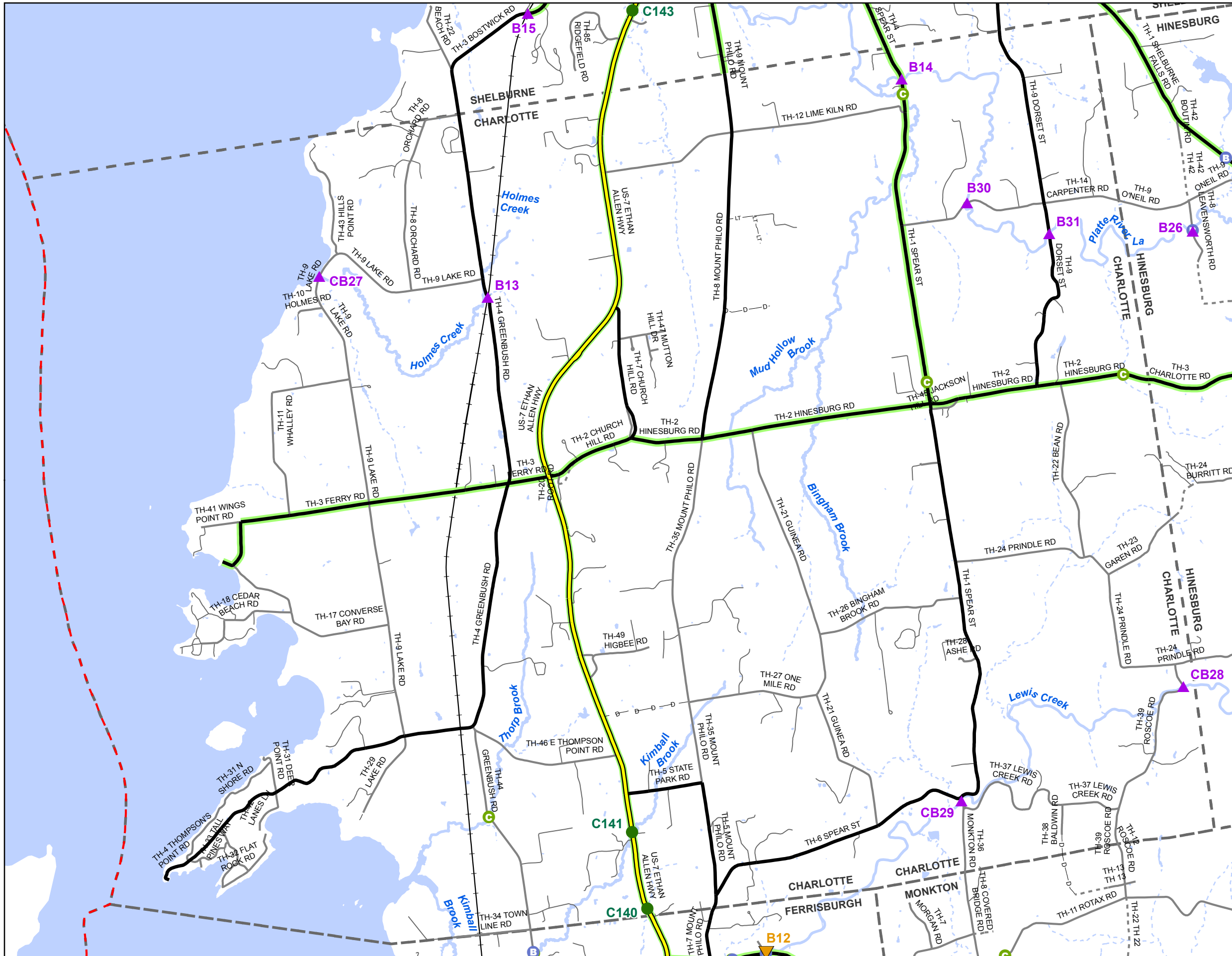
* Points are from local town bridge and culvert inventories. Some points may overlap where VTrans has also conducted an inventory on the Town highway.
 Data source: VOBCIT aka VTCulverts

Produced by:
 Mapping Section
 Division of Policy, Planning and
 Intermodal Development
 Vermont Agency of Transportation
 April 2018



BURLINGTON CITY
 COUNTY-TOWN CODE: 0403-0
 CHITTENDEN COUNTY
 DISTRICT # 5
 District Long Name: Colchester District
 VTrans Four Region: Northwest

This map was funded in part through grants from the Federal Highway Administration, U.S. Department of Transportation. The representation of the authors expressed herein do not necessarily state or reflect those of the U. S. Department of Transportation.



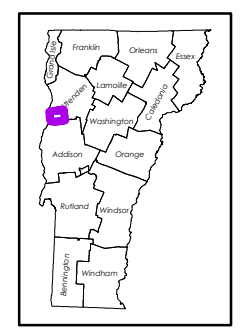
Scale: 1:45,670



- ★ INTERSTATE
- STATE LONG
- STATE SHORT
- ▲ TOWN LONG
- ▼ FEDERAL AID
- ◆ BIKE PATH
- INTERSTATE
- STATE HIGHWAY
- CLASS 1
- CLASS 2
- CLASS 3
- CLASS 4
- - - LEGAL TRAIL
- PRIVATE
- - - DISCONTINUED
- FEDERAL AID HIGHWAY
- MAINTENANCE DISTRICT
- BUFFERED DISTRICT EXTENSION
- POLITICAL BOUNDARY
- VTRANS REGION BOUNDARY
- NAMED RIVER-STREAM
- - - UNNAMED RIVER-STREAM
- B Point from Local Bridge Data *
- C Point from Local Culvert Data *

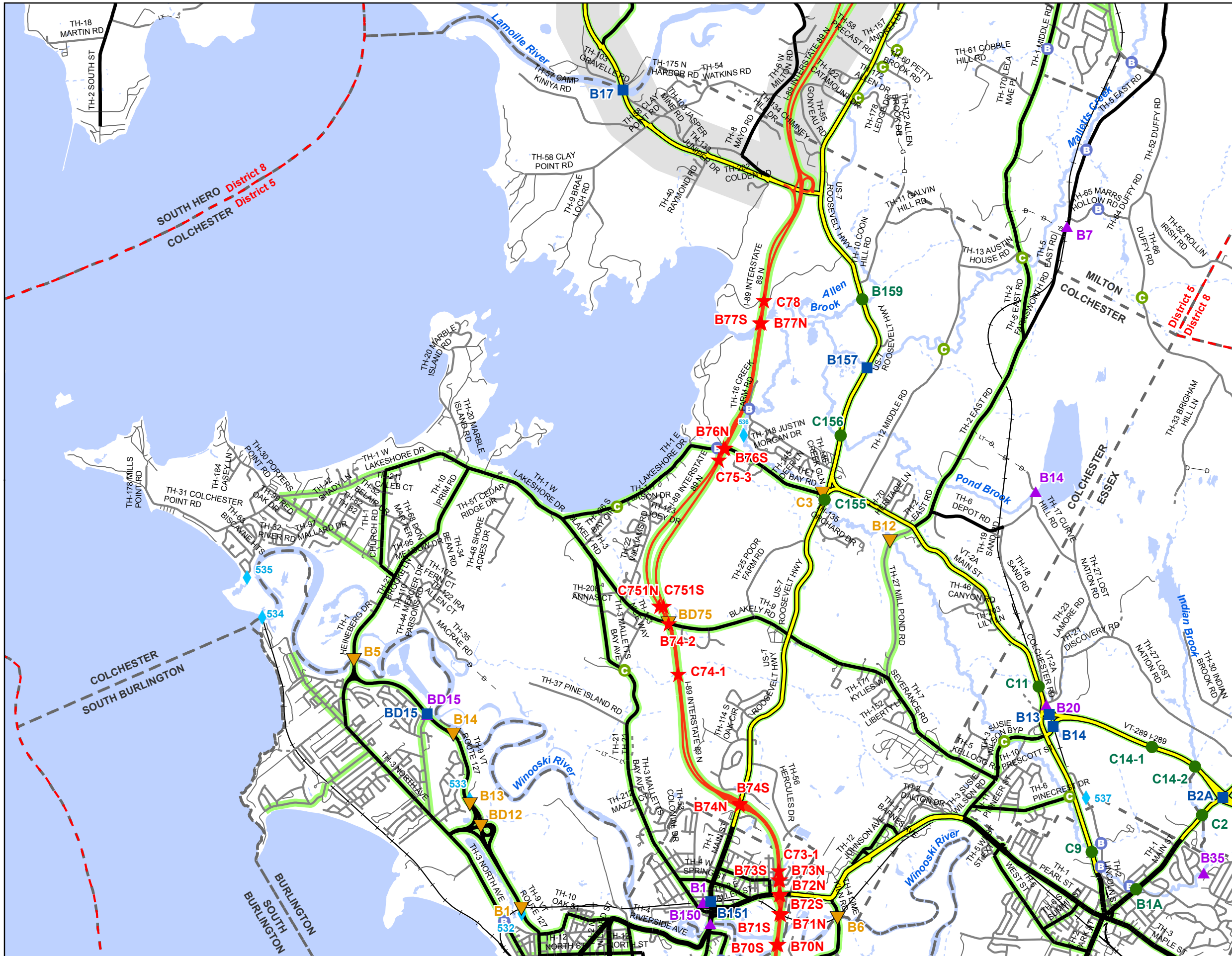
* Points are from local town bridge and culvert inventories. Some points may overlap where VTrans has also conducted an inventory on the Town highway.
Data source: VOBCIT aka VTCulverts

Produced by:
Mapping Section
Division of Policy, Planning and
Intermodal Development
Vermont Agency of Transportation
April 2018



CHARLOTTE
COUNTY-TOWN CODE: 0404-0
CHITTENDEN COUNTY
DISTRICT # 5
District Long Name: Colchester District
VTrans Four Region: Northwest

This map was funded in part through grants from the Federal Highway Administration, U.S. Department of Transportation. The representation of the authors expressed herein do not necessarily state or reflect those of the U. S. Department of Transportation.



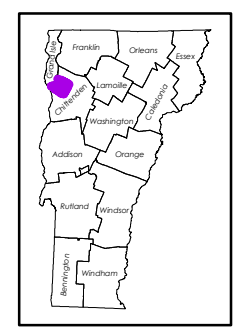
Scale: 1:57,380



- ★ INTERSTATE
- STATE LONG
- STATE SHORT
- ▲ TOWN LONG
- ▼ FEDERAL AID
- ◆ BIKE PATH
- INTERSTATE
- STATE HIGHWAY
- CLASS 1
- CLASS 2
- CLASS 3
- CLASS 4
- - - LEGAL TRAIL
- PRIVATE
- - - DISCONTINUED
- FEDERAL AID HIGHWAY
- MAINTENANCE DISTRICT
- BUFFERED DISTRICT EXTENSION
- POLITICAL BOUNDARY
- VTRANS REGION BOUNDARY
- NAMED RIVER-STREAM
- - - UNNAMED RIVER-STREAM
- B Point from Local Bridge Data *
- C Point from Local Culvert Data *

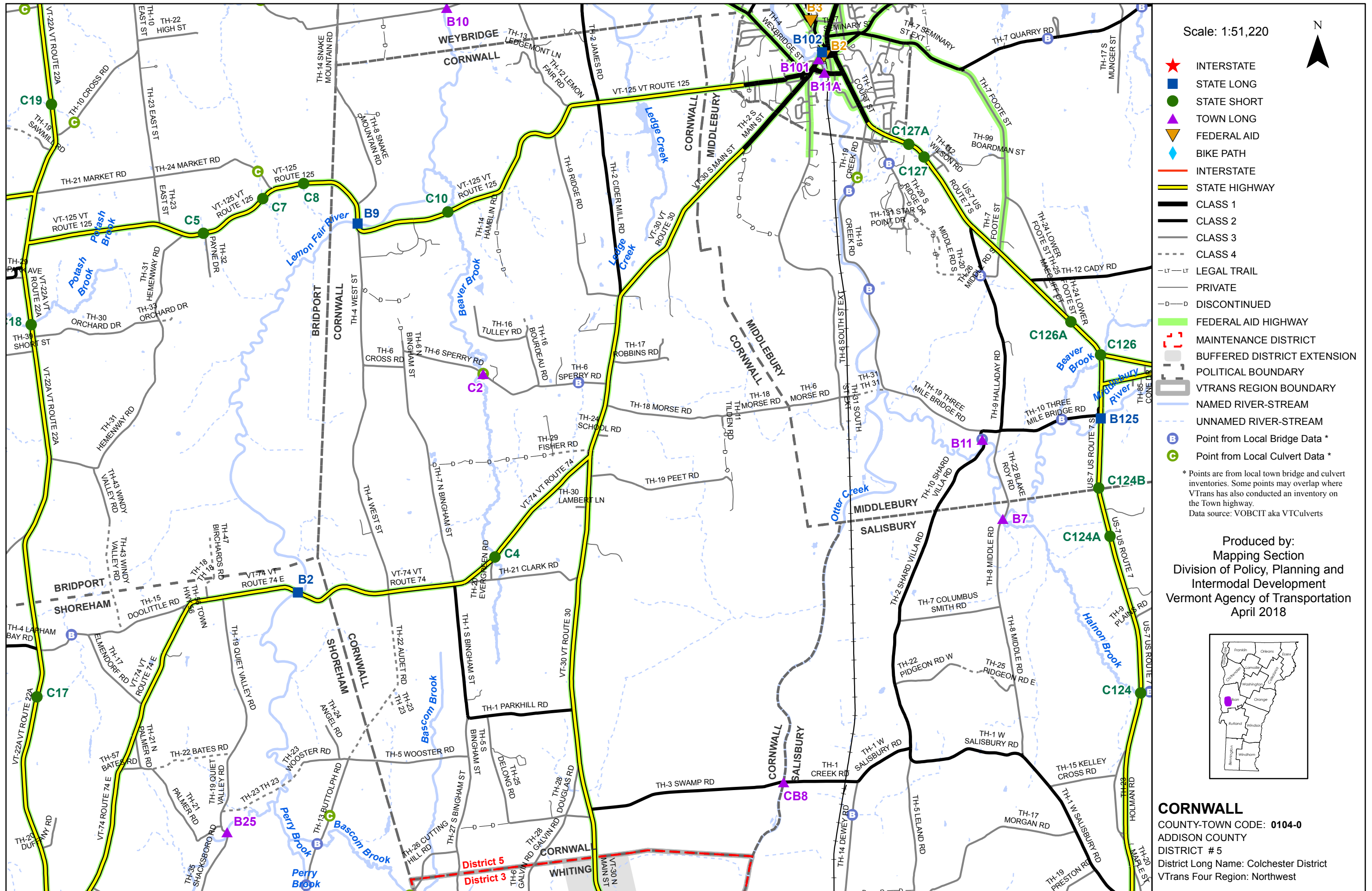
* Points are from local town bridge and culvert inventories. Some points may overlap where VTrans has also conducted an inventory on the Town highway.
Data source: VOBCIT aka VTCulverts

Produced by:
Mapping Section
Division of Policy, Planning and
Intermodal Development
Vermont Agency of Transportation
April 2018



COLCHESTER
COUNTY-TOWN CODE: 0405-0
CHITTENDEN COUNTY
DISTRICT # 5
District Long Name: Colchester District
VTrans Four Region: Northwest

This map was funded in part through grants from the Federal Highway Administration, U.S. Department of Transportation. The representation of the authors expressed herein do not necessarily state or reflect those of the U. S. Department of Transportation.

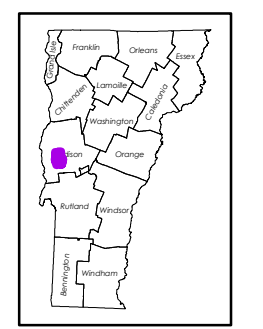


Scale: 1:51,220

- ★ INTERSTATE
- STATE LONG
- STATE SHORT
- ▲ TOWN LONG
- ◆ FEDERAL AID
- ◆ BIKE PATH
- INTERSTATE
- STATE HIGHWAY
- CLASS 1
- CLASS 2
- CLASS 3
- CLASS 4
- - - LEGAL TRAIL
- PRIVATE
- - - DISCONTINUED
- FEDERAL AID HIGHWAY
- MAINTENANCE DISTRICT
- BUFFERED DISTRICT EXTENSION
- POLITICAL BOUNDARY
- VTRANS REGION BOUNDARY
- NAMED RIVER-STREAM
- UNNAMED RIVER-STREAM
- B Point from Local Bridge Data *
- C Point from Local Culvert Data *

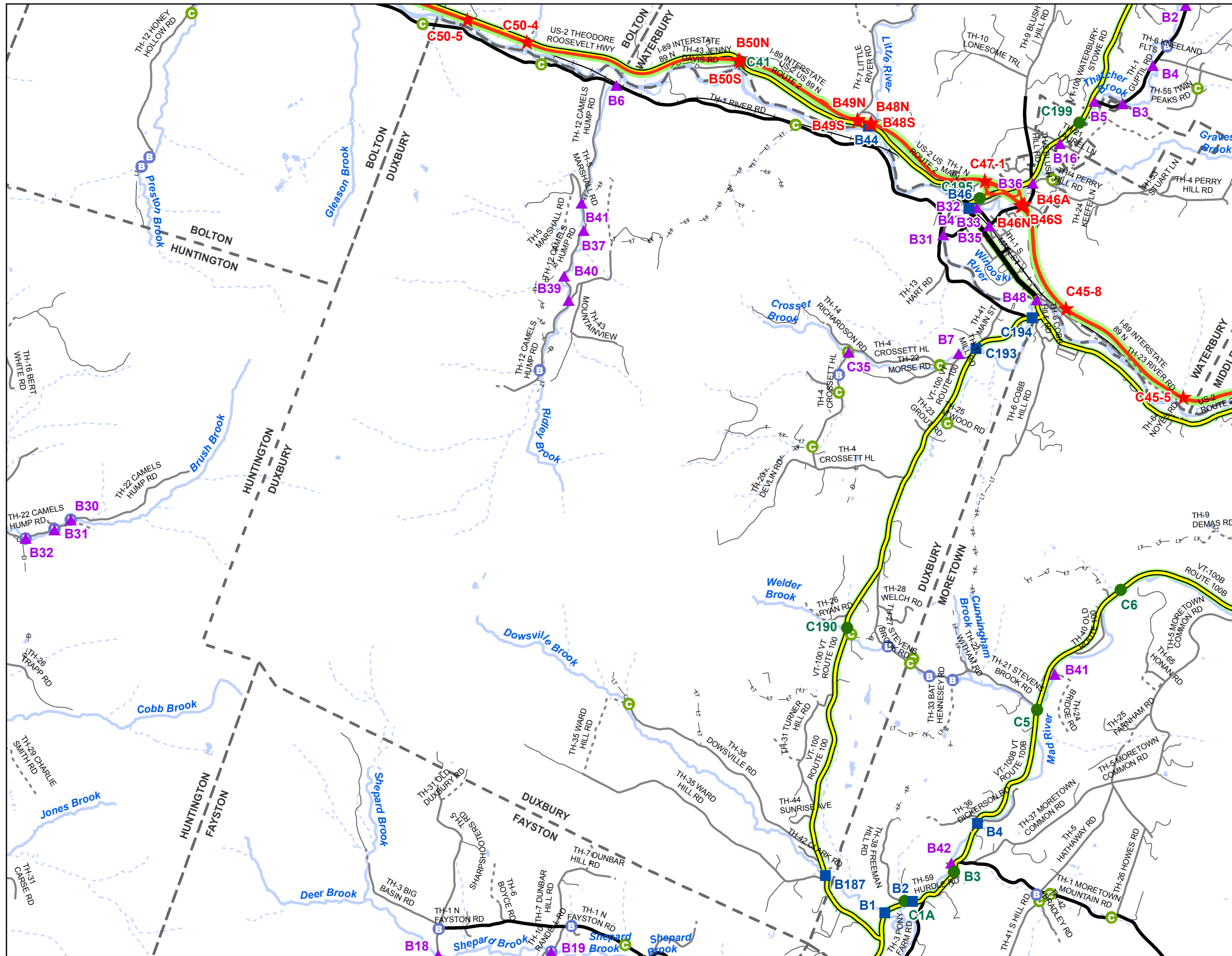
* Points are from local town bridge and culvert inventories. Some points may overlap where VTrans has also conducted an inventory on the Town highway.
Data source: VOBCIT aka VTCulverts

Produced by:
Mapping Section
Division of Policy, Planning and
Intermodal Development
Vermont Agency of Transportation
April 2018



CORNWALL
COUNTY-TOWN CODE: 0104-0
ADDISON COUNTY
DISTRICT # 5
District Long Name: Colchester District
VTrans Four Region: Northwest

This map was funded in part through grants from the Federal Highway Administration, U.S. Department of Transportation. The representation of the authors expressed herein do not necessarily state or reflect those of the U. S. Department of Transportation.

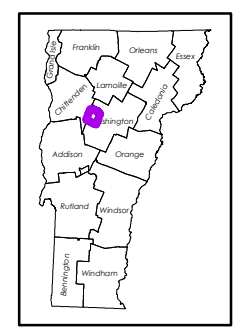


Scale: 1:57,420

★ INTERSTATE
 ■ STATE LONG
 ● STATE SHORT
 ▲ TOWN LONG
 ▼ FEDERAL AID
 ◆ BIKE PATH
 — INTERSTATE
 — STATE HIGHWAY
 — CLASS 1
 — CLASS 2
 — CLASS 3
 - - - CLASS 4
 - - - - - LEGAL TRAIL
 — PRIVATE
 - - - - - DISCONTINUED
 — FEDERAL AID HIGHWAY
 [] MAINTENANCE DISTRICT
 [] BUFFERED DISTRICT EXTENSION
 [] POLITICAL BOUNDARY
 [] VTRANS REGION BOUNDARY
 [] NAMED RIVER-STREAM
 [] UNNAMED RIVER-STREAM
 B Point from Local Bridge Data *
 C Point from Local Culvert Data *

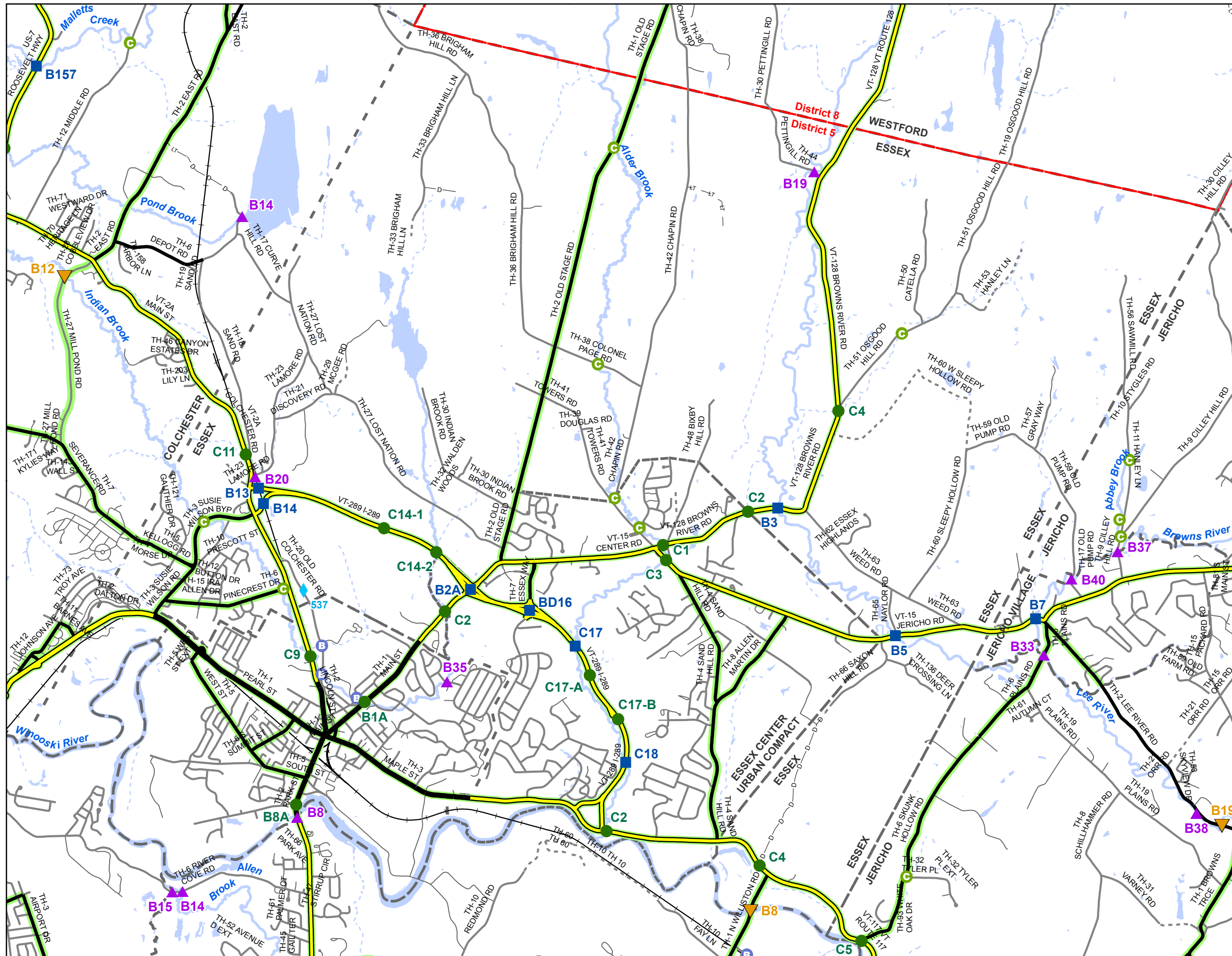
* Points are from local town bridge and culvert inventories. Some points may overlap where VTrans has also conducted an inventory on the Town highway.
Data source: VOBCIT aka VTCulverts

Produced by:
Mapping Section
Division of Policy, Planning and
Intermodal Development
Vermont Agency of Transportation
April 2018



DUXBURY
 COUNTY-TOWN CODE: 1206-0
 WASHINGTON COUNTY
 DISTRICT # 5
 District Long Name: Colchester District
 VTrans Four Region: Northwest

This map was funded in part through grants from the Federal Highway Administration, U.S. Department of Transportation. The representation of the authors expressed herein do not necessarily state or reflect those of the U. S. Department of Transportation.

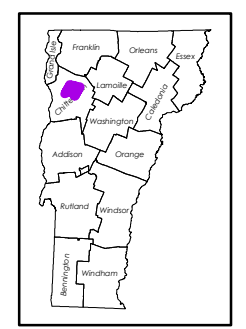


Scale: 1:46,980

★ INTERSTATE
 ■ STATE LONG
 ● STATE SHORT
 ▲ TOWN LONG
 ▼ FEDERAL AID
 ◆ BIKE PATH
 — INTERSTATE
 — STATE HIGHWAY
 — CLASS 1
 — CLASS 2
 — CLASS 3
 - - - CLASS 4
 - - - - - LEGAL TRAIL
 — PRIVATE
 - - - - - DISCONTINUED
 — FEDERAL AID HIGHWAY
 [Red dashed box] MAINTENANCE DISTRICT
 [Grey dashed box] BUFFERED DISTRICT EXTENSION
 [Dotted line] POLITICAL BOUNDARY
 [Thick grey line] VTRANS REGION BOUNDARY
 [Blue line] NAMED RIVER-STREAM
 [Light blue dashed line] UNNAMED RIVER-STREAM
 ● Point from Local Bridge Data *
 ● Point from Local Culvert Data *

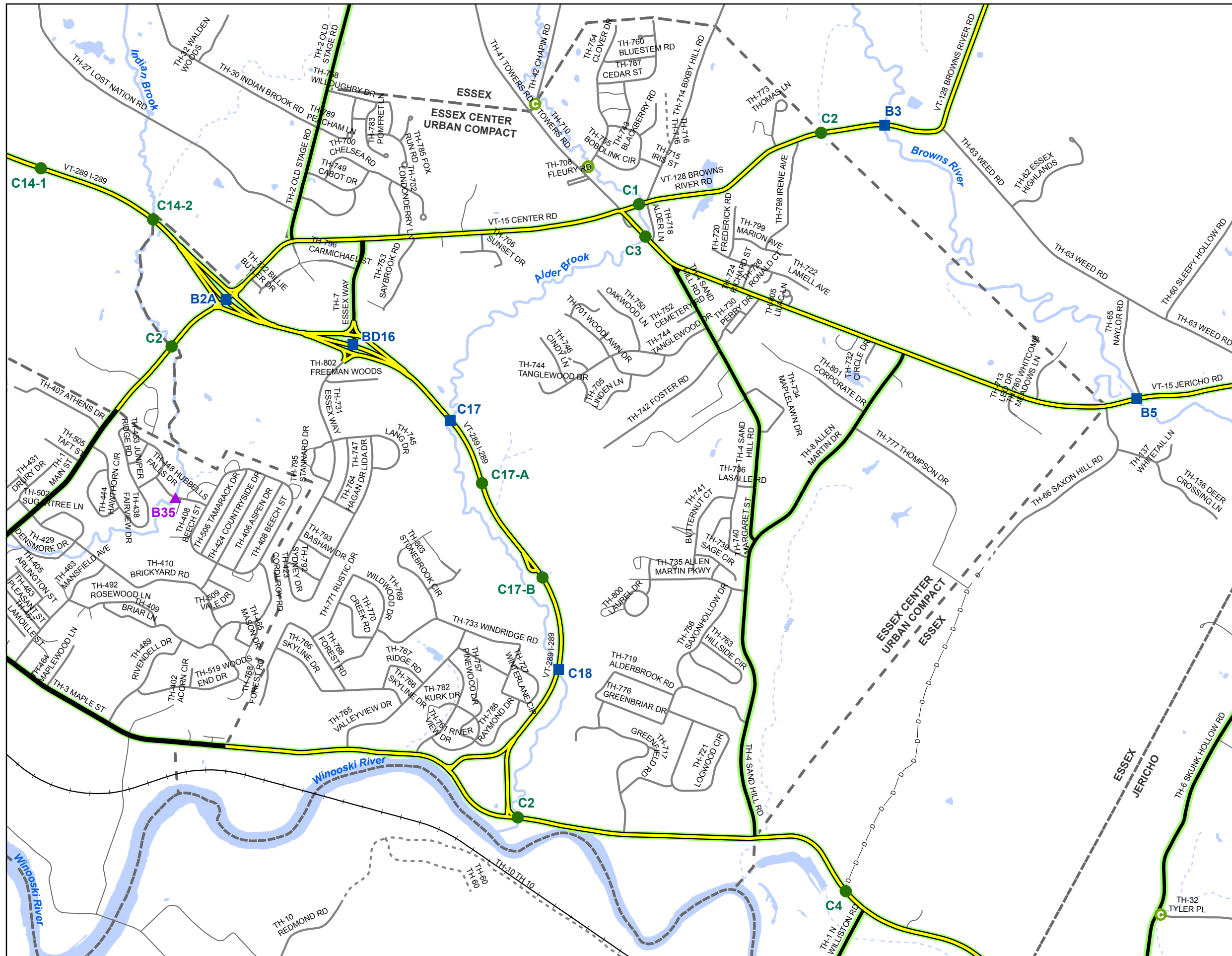
* Points are from local town bridge and culvert inventories. Some points may overlap where VTrans has also conducted an inventory on the Town highway.
 Data source: VOBICIT aka VTCulverts

Produced by:
 Mapping Section
 Division of Policy, Planning and
 Intermodal Development
 Vermont Agency of Transportation
 April 2018



ESSEX
 COUNTY-TOWN CODE: 0406-0
 CHITTENDEN COUNTY
 DISTRICT # 5
 District Long Name: Colchester District
 VTrans Four Region: Northwest

This map was funded in part through grants from the Federal Highway Administration, U.S. Department of Transportation. The representation of the authors expressed herein do not necessarily state or reflect those of the U. S. Department of Transportation.



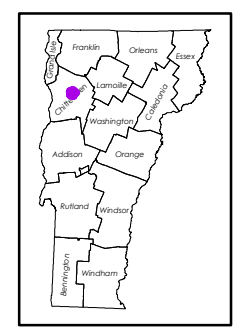
Scale: 1:21,920

N

- ★ INTERSTATE
- STATE LONG
- STATE SHORT
- ▲ TOWN LONG
- ▼ FEDERAL AID
- ◆ BIKE PATH
- INTERSTATE
- STATE HIGHWAY
- CLASS 1
- CLASS 2
- CLASS 3
- CLASS 4
- - - LEGAL TRAIL
- PRIVATE
- - - DISCONTINUED
- FEDERAL AID HIGHWAY
- MAINTENANCE DISTRICT
- BUFFERED DISTRICT EXTENSION
- POLITICAL BOUNDARY
- VTRANS REGION BOUNDARY
- NAMED RIVER-STREAM
- UNNAMED RIVER-STREAM
- B Point from Local Bridge Data *
- C Point from Local Culvert Data *

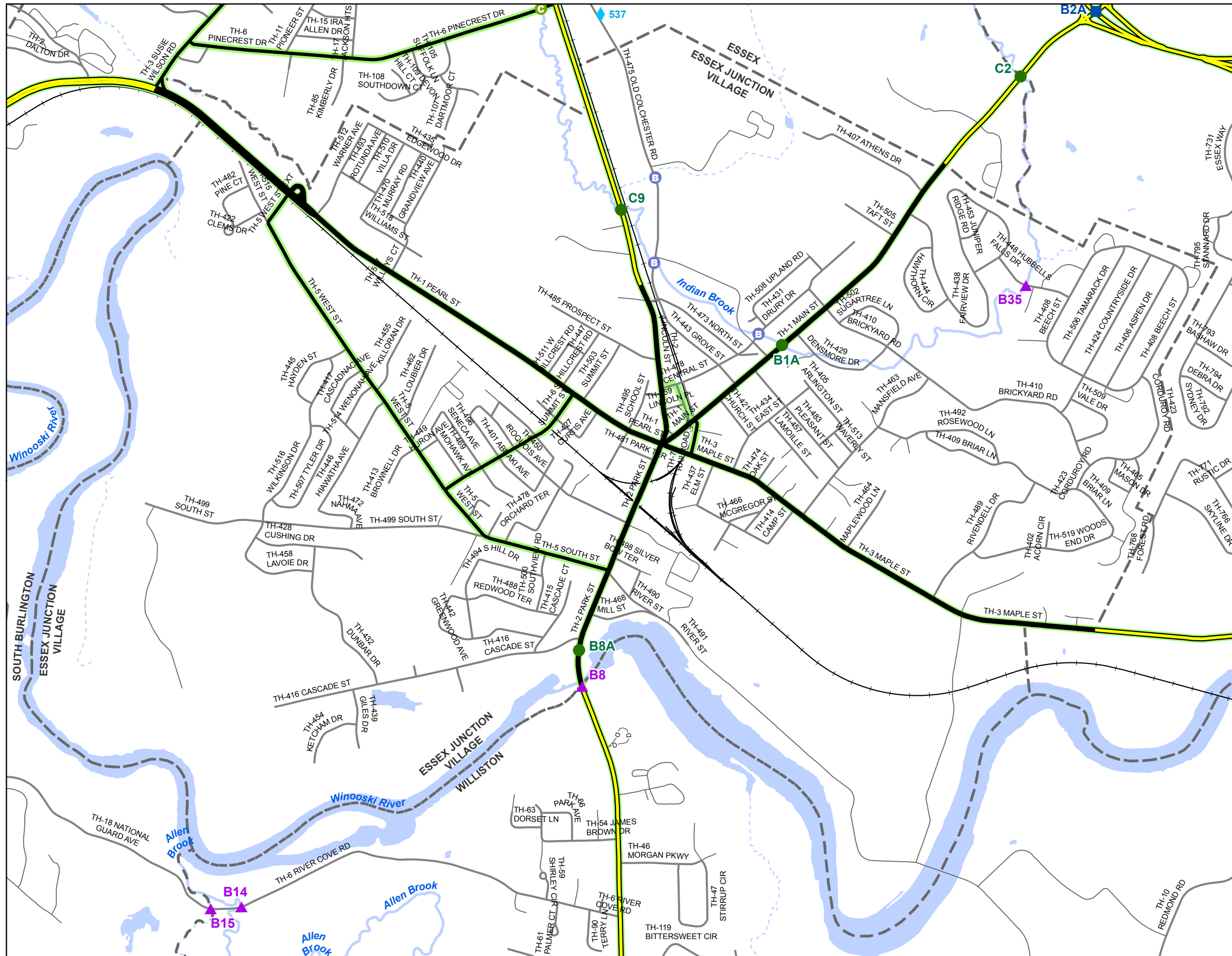
* Points are from local town bridge and culvert inventories. Some points may overlap where VTrans has also conducted an inventory on the Town highway.
Data source: VOBICIT aka VTCulverts

Produced by:
Mapping Section
Division of Policy, Planning and
Intermodal Development
Vermont Agency of Transportation
April 2018



ESSEX CENTER U.C.
COUNTY-TOWN CODE: 0406-2
CHITTENDEN COUNTY
DISTRICT # 5
District Long Name: Colchester District
VTrans Four Region: Northwest

This map was funded in part through grants from the Federal Highway Administration, U.S. Department of Transportation. The representation of the authors expressed herein do not necessarily state or reflect those of the U. S. Department of Transportation.

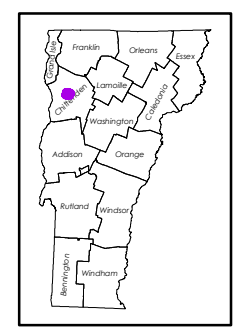


Scale: 1:15,830

★ INTERSTATE
 ■ STATE LONG
 ● STATE SHORT
 ▲ TOWN LONG
 ▼ FEDERAL AID
 ◆ BIKE PATH
 — INTERSTATE
 — STATE HIGHWAY
 — CLASS 1
 — CLASS 2
 — CLASS 3
 - - - CLASS 4
 - - - - LEGAL TRAIL
 — PRIVATE
 - - - DISCONTINUED
 — FEDERAL AID HIGHWAY
 [Red dashed box] MAINTENANCE DISTRICT
 [Grey dashed box] BUFFERED DISTRICT EXTENSION
 [Thick grey line] POLITICAL BOUNDARY
 [Thin grey line] VTRANS REGION BOUNDARY
 [Blue line] NAMED RIVER-STREAM
 [Dashed blue line] UNNAMED RIVER-STREAM
 B Point from Local Bridge Data *
 C Point from Local Culvert Data *

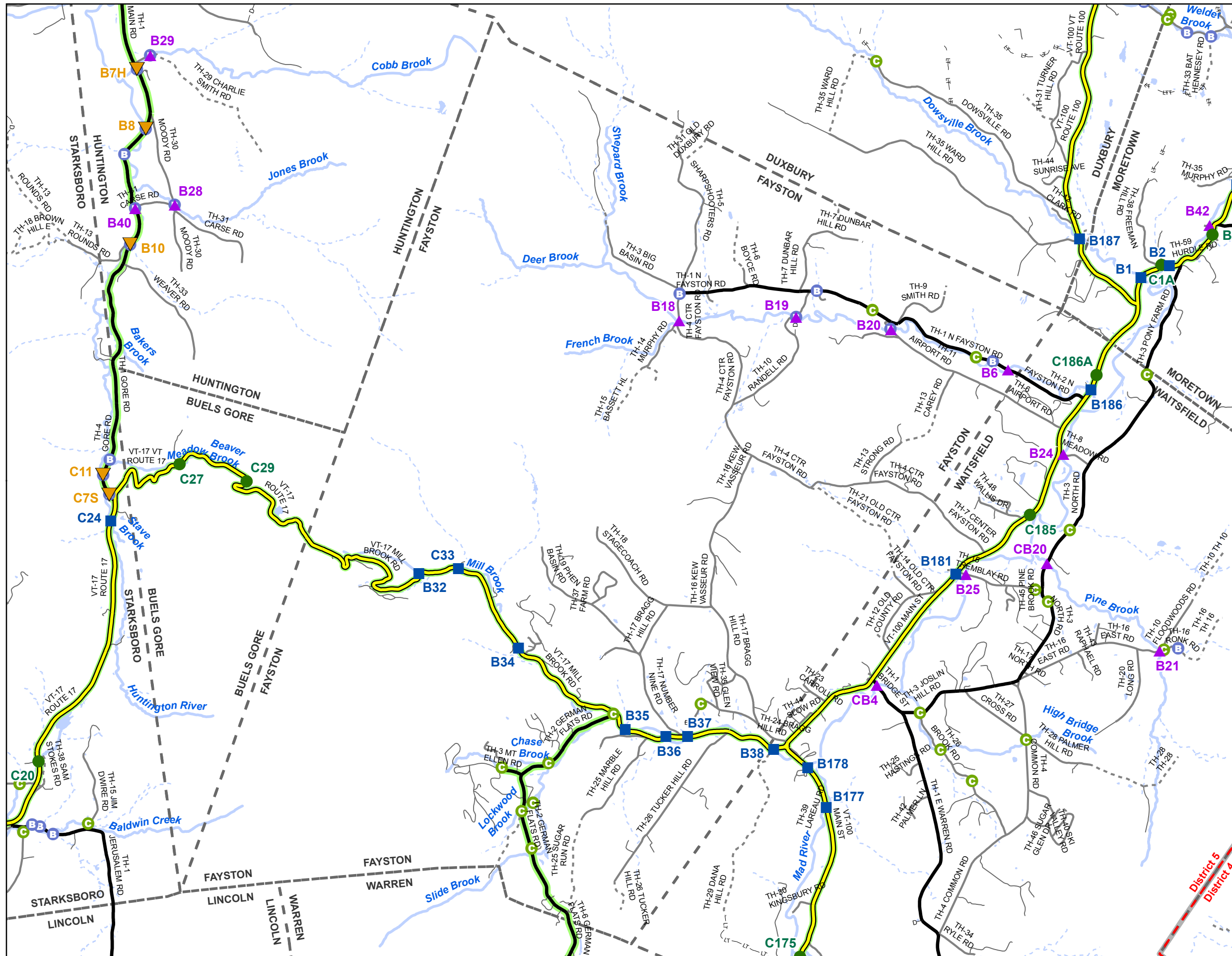
* Points are from local town bridge and culvert inventories. Some points may overlap where VTrans has also conducted an inventory on the Town highway.
 Data source: VOBCIT aka VTCulverts

Produced by:
 Mapping Section
 Division of Policy, Planning and
 Intermodal Development
 Vermont Agency of Transportation
 April 2018



ESSEX JUNCTION VILLAGE
 COUNTY-TOWN CODE: 0406-1
 CHITTENDEN COUNTY
 DISTRICT # 5
 District Long Name: Colchester District
 VTrans Four Region: Northwest

This map was funded in part through grants from the Federal Highway Administration, U.S. Department of Transportation. The representation of the authors expressed herein do not necessarily state or reflect those of the U. S. Department of Transportation.

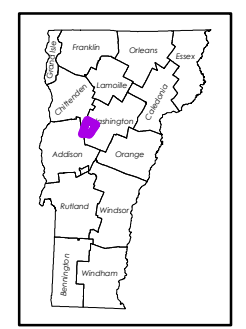


Scale: 1:55,540

★ INTERSTATE
 ■ STATE LONG
 ● STATE SHORT
 ▲ TOWN LONG
 ▼ FEDERAL AID
 ◆ BIKE PATH
 — INTERSTATE
 — STATE HIGHWAY
 — CLASS 1
 — CLASS 2
 — CLASS 3
 - - - CLASS 4
 - - - - - LEGAL TRAIL
 — PRIVATE
 - - - - - DISCONTINUED
 ■ FEDERAL AID HIGHWAY
 ■ MAINTENANCE DISTRICT
 ■ BUFFERED DISTRICT EXTENSION
 ■ POLITICAL BOUNDARY
 ■ VTRANS REGION BOUNDARY
 ■ NAMED RIVER-STREAM
 ■ UNNAMED RIVER-STREAM
 ● Point from Local Bridge Data *
 ● Point from Local Culvert Data *

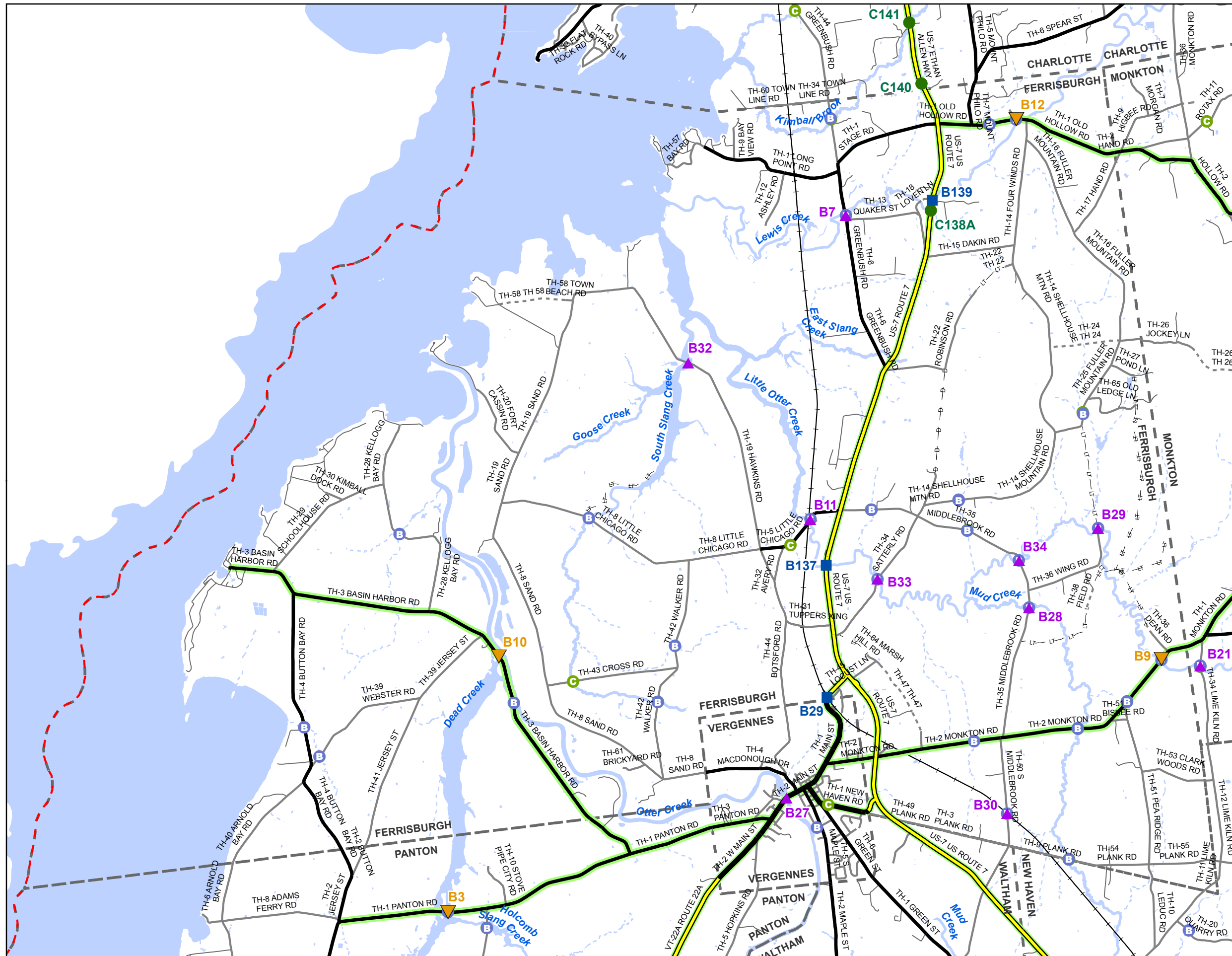
* Points are from local town bridge and culvert inventories. Some points may overlap where VTrans has also conducted an inventory on the Town highway.
 Data source: VOBCT aka VTCulverts

Produced by:
 Mapping Section
 Division of Policy, Planning and
 Intermodal Development
 Vermont Agency of Transportation
 April 2018



FAYSTON
 COUNTY-TOWN CODE: 1208-0
 WASHINGTON COUNTY
 DISTRICT # 5
 District Long Name: Colchester District
 VTrans Four Region: Northwest

This map was funded in part through grants from the Federal Highway Administration, U.S. Department of Transportation. The representation of the authors expressed herein do not necessarily state or reflect those of the U. S. Department of Transportation.

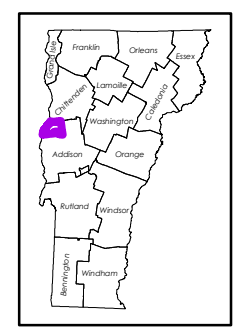


Scale: 1:57,160

★ INTERSTATE
 ■ STATE LONG
 ● STATE SHORT
 ▲ TOWN LONG
 ▼ FEDERAL AID
 ◆ BIKE PATH
 — INTERSTATE
 — STATE HIGHWAY
 — CLASS 1
 — CLASS 2
 — CLASS 3
 - - - CLASS 4
 - - - - LEGAL TRAIL
 — PRIVATE
 - - - DISCONTINUED
 ■ FEDERAL AID HIGHWAY
 ■ MAINTENANCE DISTRICT
 ■ BUFFERED DISTRICT EXTENSION
 ■ POLITICAL BOUNDARY
 ■ VTRANS REGION BOUNDARY
 ■ NAMED RIVER-STREAM
 ■ UNNAMED RIVER-STREAM
 ● Point from Local Bridge Data *
 ● Point from Local Culvert Data *

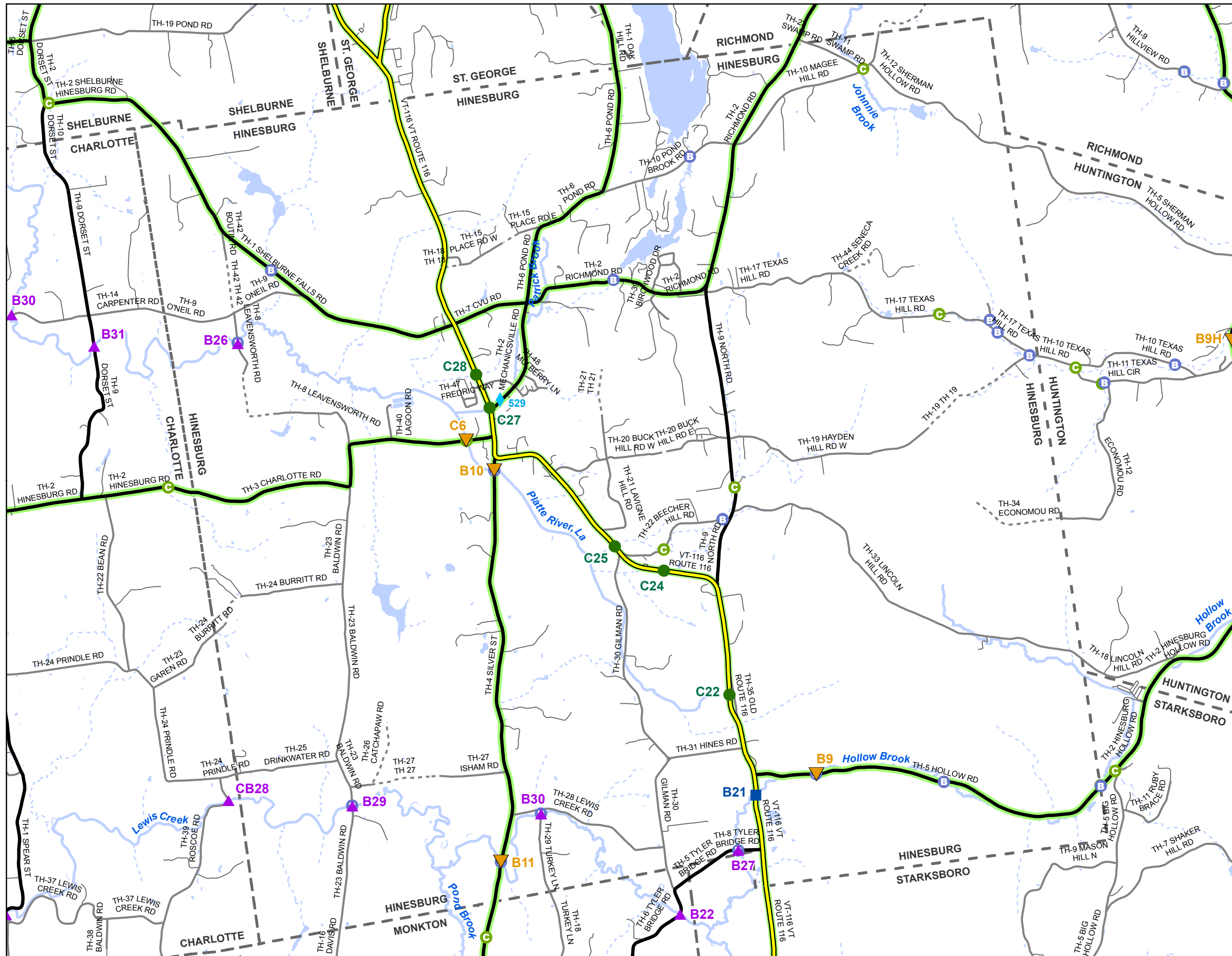
* Points are from local town bridge and culvert inventories. Some points may overlap where VTrans has also conducted an inventory on the Town highway.
 Data source: VOBCT aka VTCulverts

Produced by:
 Mapping Section
 Division of Policy, Planning and
 Intermodal Development
 Vermont Agency of Transportation
 April 2018



FERRISBURGH
 COUNTY-TOWN CODE: 0105-0
 ADDISON COUNTY
 DISTRICT # 5
 District Long Name: Colchester District
 VTrans Four Region: Northwest

This map was funded in part through grants from the Federal Highway Administration, U.S. Department of Transportation. The representation of the authors expressed herein do not necessarily state or reflect those of the U. S. Department of Transportation.

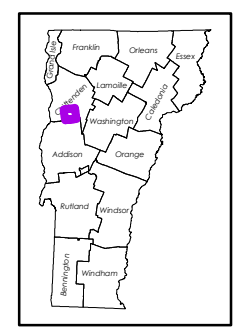


Scale: 1:45,490

★ INTERSTATE
 ■ STATE LONG
 ● STATE SHORT
 ▲ TOWN LONG
 ▼ FEDERAL AID
 ◆ BIKE PATH
 — INTERSTATE
 — STATE HIGHWAY
 — CLASS 1
 — CLASS 2
 — CLASS 3
 - - - CLASS 4
 - - - - - LEGAL TRAIL
 — PRIVATE
 - - - - - DISCONTINUED
 — FEDERAL AID HIGHWAY
 [Red dashed box] MAINTENANCE DISTRICT
 [Grey dashed box] BUFFERED DISTRICT EXTENSION
 [Dashed line] POLITICAL BOUNDARY
 [Thick grey line] VTRANS REGION BOUNDARY
 [Blue line] NAMED RIVER-STREAM
 [Dotted blue line] UNNAMED RIVER-STREAM
 [B in circle] Point from Local Bridge Data *
 [C in circle] Point from Local Culvert Data *

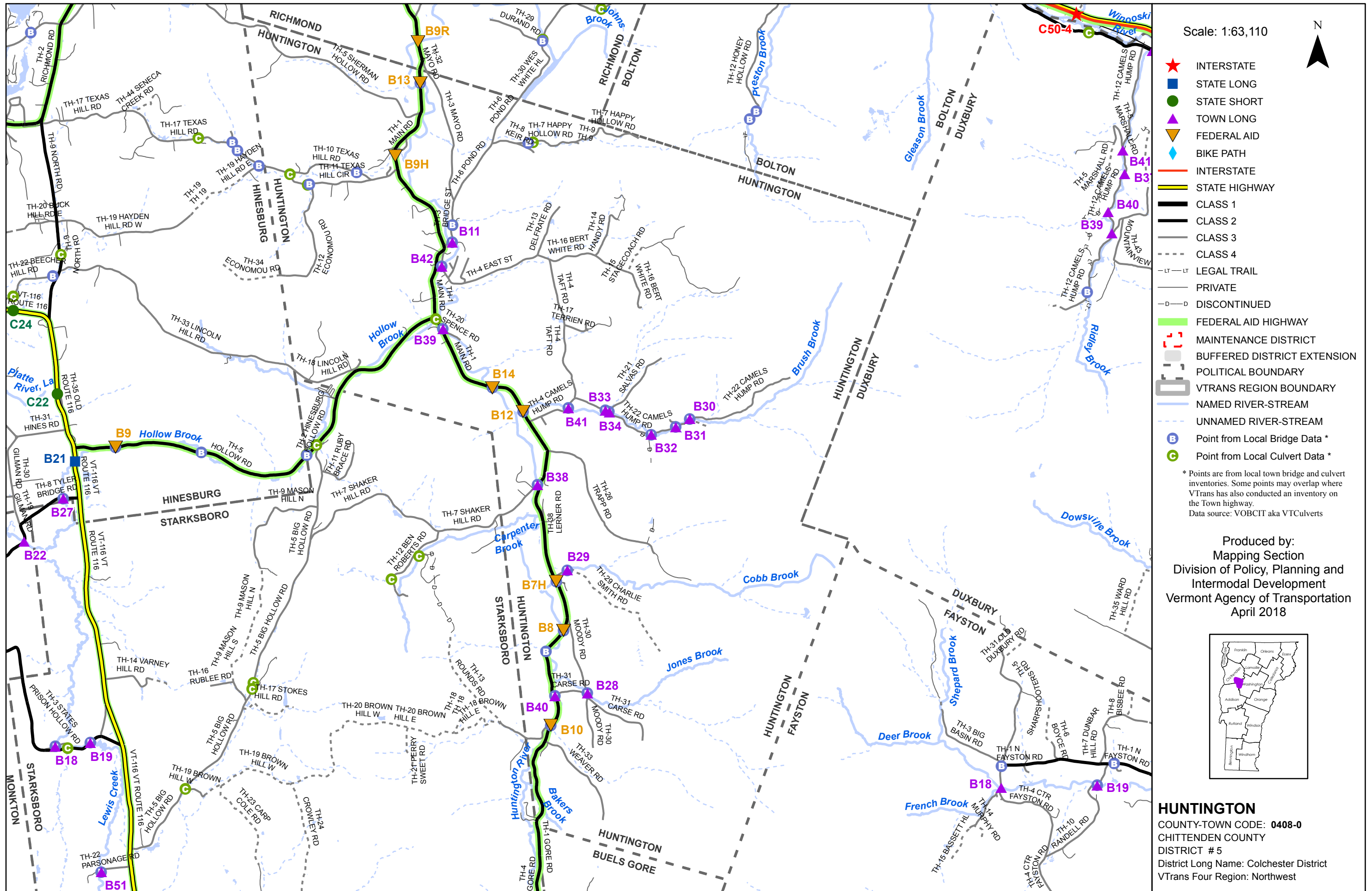
* Points are from local town bridge and culvert inventories. Some points may overlap where VTrans has also conducted an inventory on the Town highway.
 Data source: VOBCIT aka VTCulverts

Produced by:
 Mapping Section
 Division of Policy, Planning and
 Intermodal Development
 Vermont Agency of Transportation
 April 2018

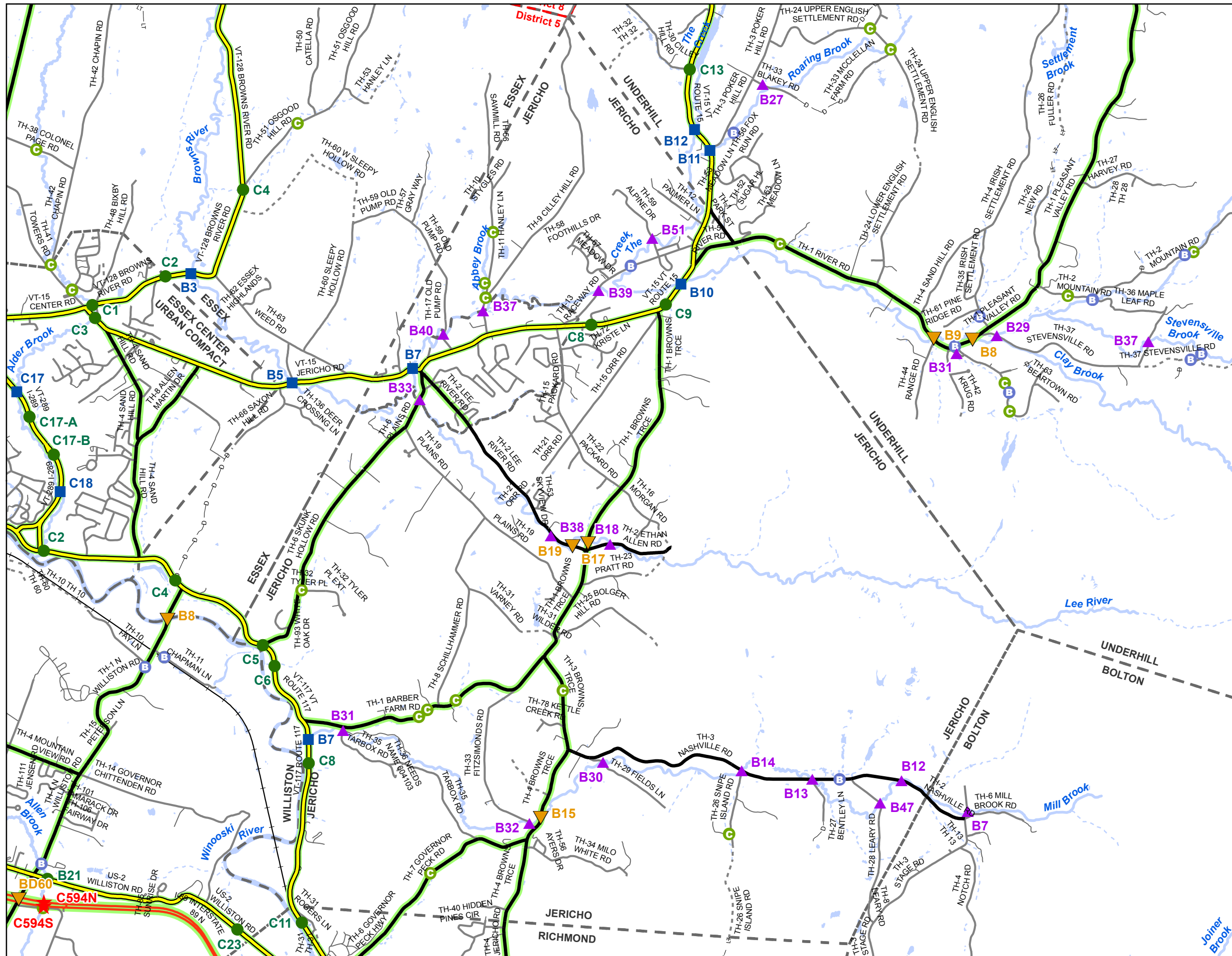


HINESBURG
 COUNTY-TOWN CODE: 0407-0
 CHITTENDEN COUNTY
 DISTRICT # 5
 District Long Name: Colchester District
 VTrans Four Region: Northwest

This map was funded in part through grants from the Federal Highway Administration, U.S. Department of Transportation. The representation of the authors expressed herein do not necessarily state or reflect those of the U. S. Department of Transportation.



This map was funded in part through grants from the Federal Highway Administration, U.S. Department of Transportation. The representation of the authors expressed herein do not necessarily state or reflect those of the U. S. Department of Transportation.



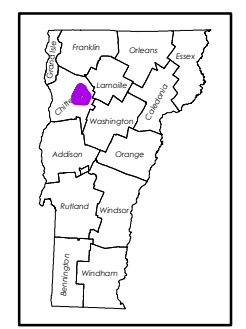
Scale: 1:54,680



- ★ INTERSTATE
- STATE LONG
- STATE SHORT
- ▲ TOWN LONG
- ▼ FEDERAL AID
- ◆ BIKE PATH
- INTERSTATE
- STATE HIGHWAY
- CLASS 1
- CLASS 2
- CLASS 3
- - - CLASS 4
- - - LEGAL TRAIL
- PRIVATE
- - - DISCONTINUED
- FEDERAL AID HIGHWAY
- MAINTENANCE DISTRICT
- BUFFERED DISTRICT EXTENSION
- POLITICAL BOUNDARY
- VTRANS REGION BOUNDARY
- NAMED RIVER-STREAM
- - - UNNAMED RIVER-STREAM
- B Point from Local Bridge Data *
- C Point from Local Culvert Data *

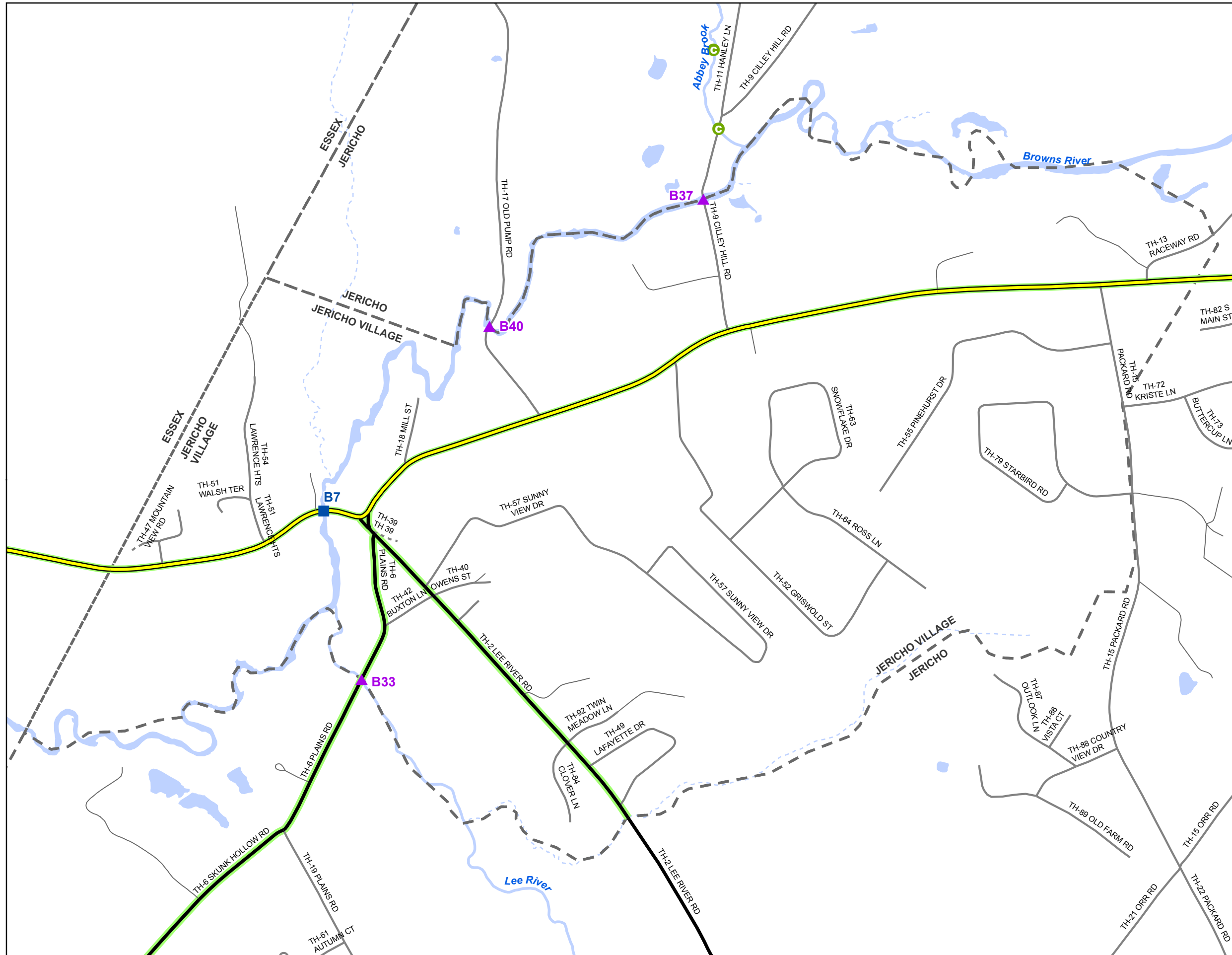
* Points are from local town bridge and culvert inventories. Some points may overlap where VTrans has also conducted an inventory on the Town highway.
Data source: VOBCIT aka VTCulverts

Produced by:
Mapping Section
Division of Policy, Planning and
Intermodal Development
Vermont Agency of Transportation
April 2018



JERICHO
COUNTY-TOWN CODE: **0409-0**
CHITTENDEN COUNTY
DISTRICT # 5
District Long Name: Colchester District
VTrans Four Region: Northwest

This map was funded in part through grants from the Federal Highway Administration, U.S. Department of Transportation. The representation of the authors expressed herein do not necessarily state or reflect those of the U. S. Department of Transportation.



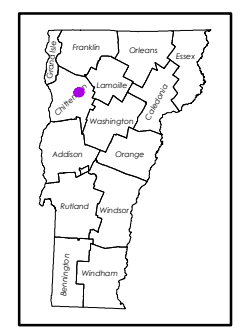
Scale: 1:10,130

N

- ★ INTERSTATE
- STATE LONG
- STATE SHORT
- ▲ TOWN LONG
- ▼ FEDERAL AID
- ◆ BIKE PATH
- INTERSTATE
- STATE HIGHWAY
- CLASS 1
- CLASS 2
- CLASS 3
- CLASS 4
- - - - - LEGAL TRAIL
- PRIVATE
- - - - - DISCONTINUED
- FEDERAL AID HIGHWAY
- MAINTENANCE DISTRICT
- BUFFERED DISTRICT EXTENSION
- POLITICAL BOUNDARY
- VTRANS REGION BOUNDARY
- NAMED RIVER-STREAM
- - - - - UNNAMED RIVER-STREAM
- ⓑ Point from Local Bridge Data *
- Ⓒ Point from Local Culvert Data *

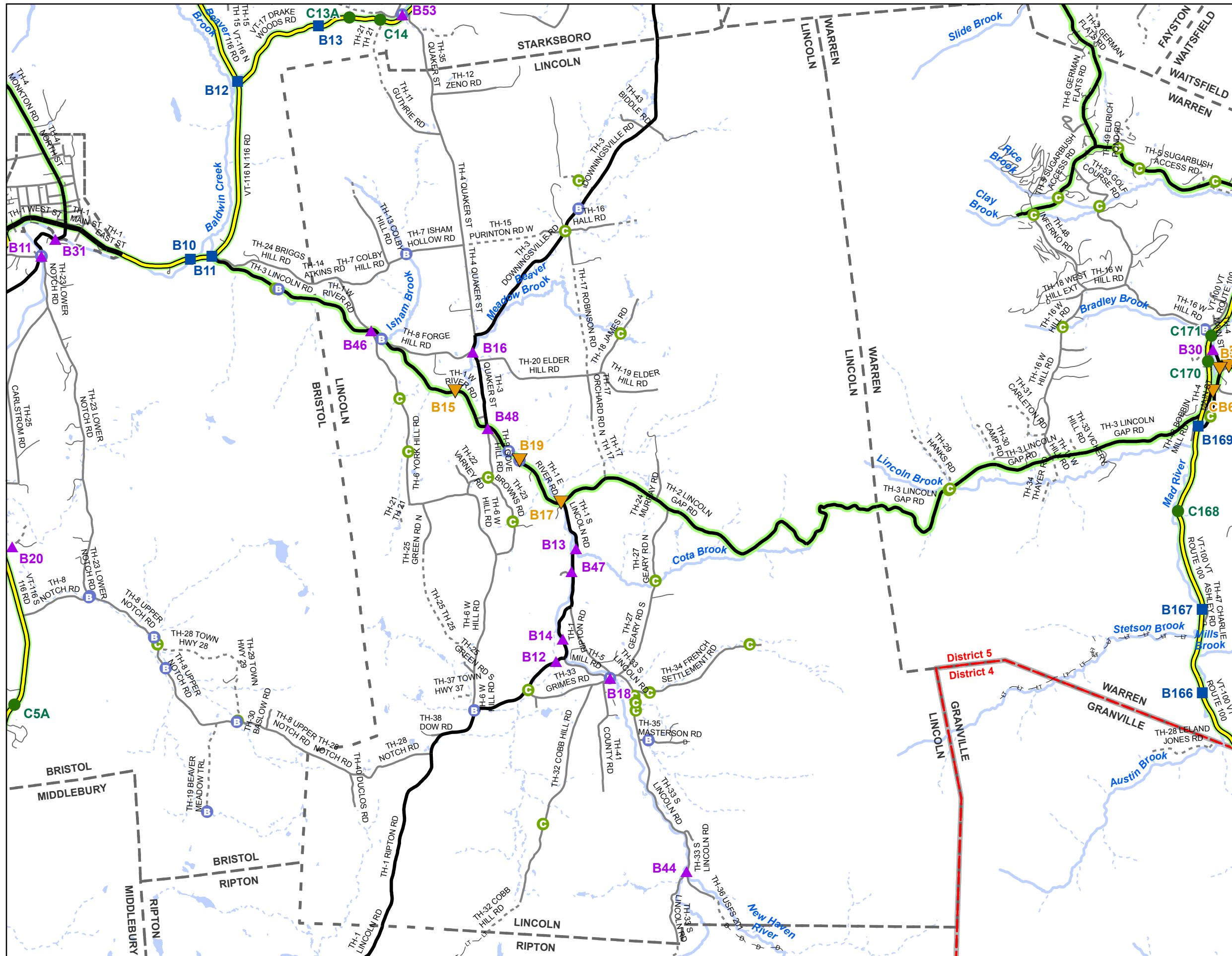
* Points are from local town bridge and culvert inventories. Some points may overlap where VTrans has also conducted an inventory on the Town highway.
Data source: VOBCIT aka VTCulverts

Produced by:
Mapping Section
Division of Policy, Planning and
Intermodal Development
Vermont Agency of Transportation
April 2018



JERICO VILLAGE
 COUNTY-TOWN CODE: 0409-1
 CHITTENDEN COUNTY
 DISTRICT # 5
 District Long Name: Colchester District
 VTrans Four Region: Northwest

This map was funded in part through grants from the Federal Highway Administration, U.S. Department of Transportation. The representation of the authors expressed herein do not necessarily state or reflect those of the U. S. Department of Transportation.

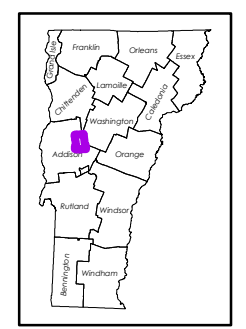


Scale: 1:57,960

★ INTERSTATE
 ■ STATE LONG
 ● STATE SHORT
 ▲ TOWN LONG
 ▼ FEDERAL AID
 ◆ BIKE PATH
 — INTERSTATE
 — STATE HIGHWAY
 — CLASS 1
 — CLASS 2
 — CLASS 3
 - - - CLASS 4
 - - - - LEGAL TRAIL
 — PRIVATE
 - - - DISCONTINUED
 — FEDERAL AID HIGHWAY
 [] MAINTENANCE DISTRICT
 [] BUFFERED DISTRICT EXTENSION
 [] POLITICAL BOUNDARY
 [] VTRANS REGION BOUNDARY
 [] NAMED RIVER-STREAM
 [] UNNAMED RIVER-STREAM
 ● Point from Local Bridge Data *
 ● Point from Local Culvert Data *

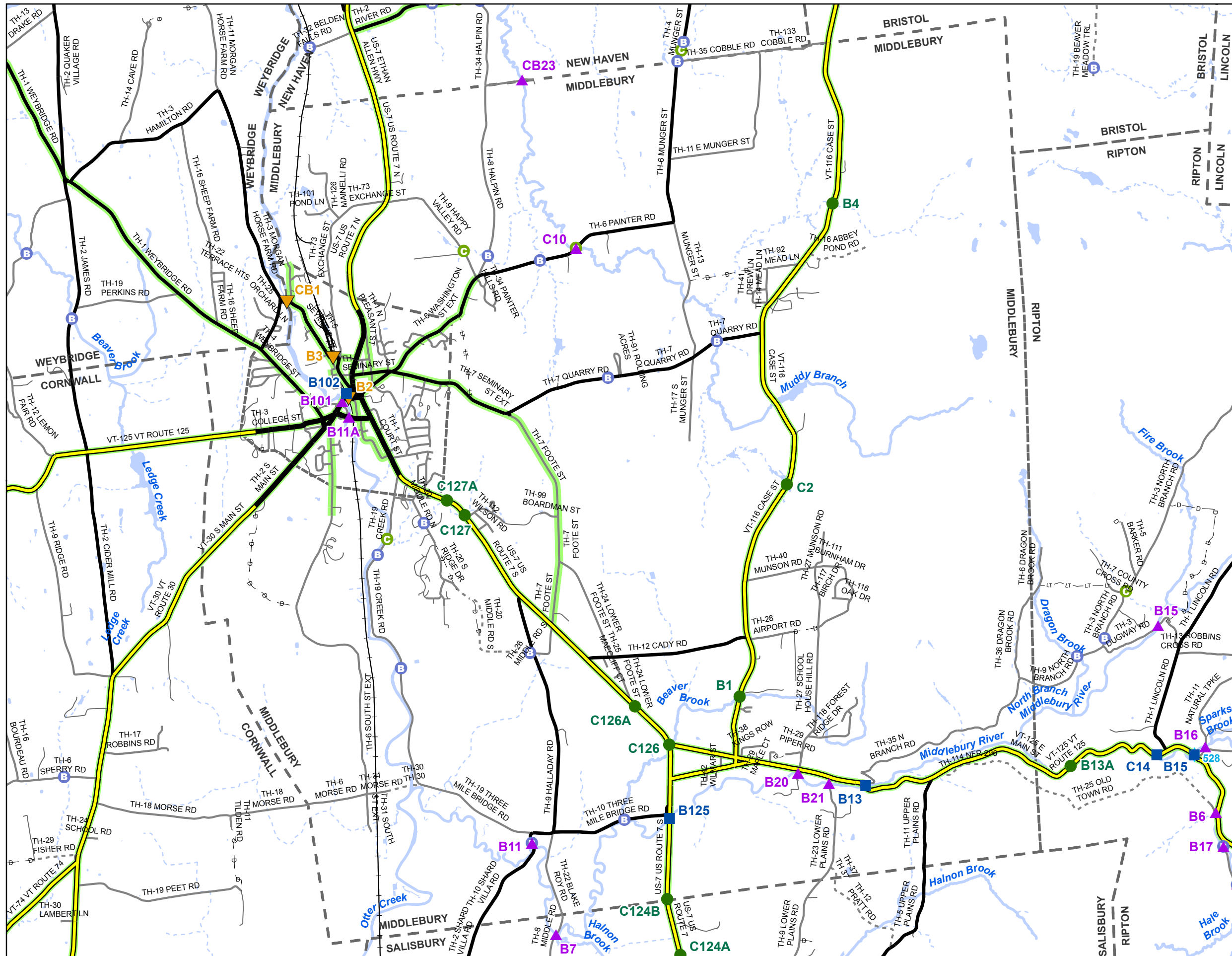
* Points are from local town bridge and culvert inventories. Some points may overlap where VTrans has also conducted an inventory on the Town highway.
 Data source: VOBCIT aka VTCulverts

Produced by:
 Mapping Section
 Division of Policy, Planning and
 Intermodal Development
 Vermont Agency of Transportation
 April 2018



LINCOLN
 COUNTY-TOWN CODE: 0110-0
 ADDISON COUNTY
 DISTRICT # 5
 District Long Name: Colchester District
 VTrans Four Region: Northwest

This map was funded in part through grants from the Federal Highway Administration, U.S. Department of Transportation. The representation of the authors expressed herein do not necessarily state or reflect those of the U. S. Department of Transportation.

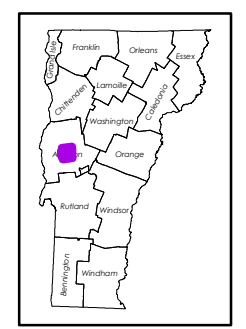


Scale: 1:47,390

★ INTERSTATE
 ■ STATE LONG
 ● STATE SHORT
 ▲ TOWN LONG
 ▼ FEDERAL AID
 ◆ BIKE PATH
 — INTERSTATE
 — STATE HIGHWAY
 — CLASS 1
 — CLASS 2
 — CLASS 3
 - - - CLASS 4
 - - - - LEGAL TRAIL
 — PRIVATE
 - - - DISCONTINUED
 ■ FEDERAL AID HIGHWAY
 ■ MAINTENANCE DISTRICT
 ■ BUFFERED DISTRICT EXTENSION
 ■ POLITICAL BOUNDARY
 ■ VTRANS REGION BOUNDARY
 ■ NAMED RIVER-STREAM
 ■ UNNAMED RIVER-STREAM
 ● Point from Local Bridge Data *
 ● Point from Local Culvert Data *

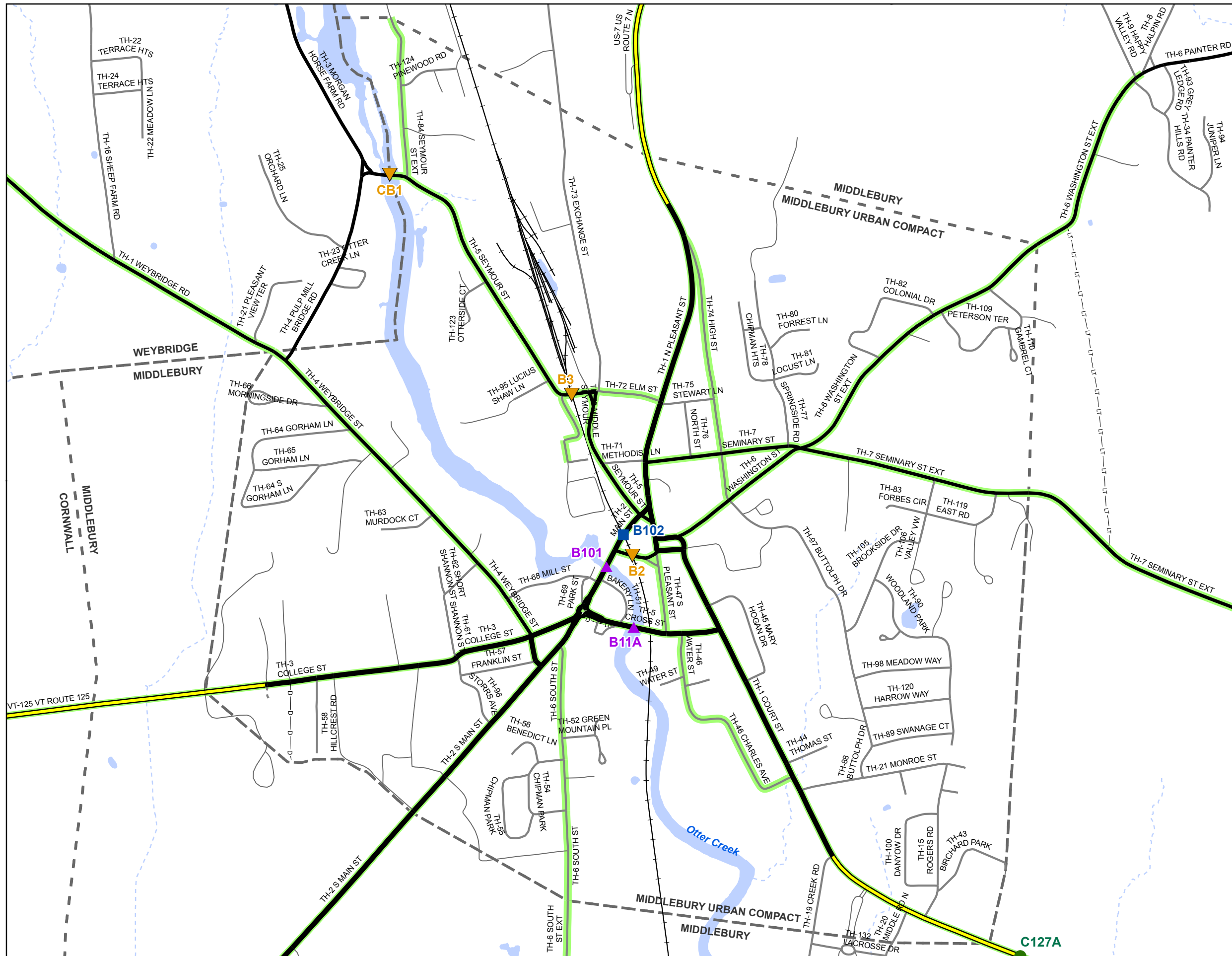
* Points are from local town bridge and culvert inventories. Some points may overlap where VTrans has also conducted an inventory on the Town highway.
 Data source: VOBCIT aka VTCulverts

Produced by:
 Mapping Section
 Division of Policy, Planning and
 Intermodal Development
 Vermont Agency of Transportation
 April 2018



MIDDLEBURY
 COUNTY-TOWN CODE: 0111-0
 ADDISON COUNTY
 DISTRICT # 5
 District Long Name: Colchester District
 VTrans Four Region: Northwest

This map was funded in part through grants from the Federal Highway Administration, U.S. Department of Transportation. The representation of the authors expressed herein do not necessarily state or reflect those of the U. S. Department of Transportation.

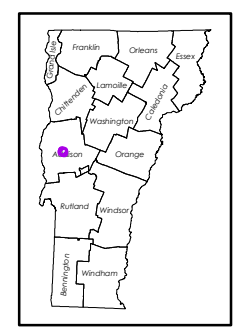


Scale: 1:12,020

- INTERSTATE
- STATE LONG
- STATE SHORT
- TOWN LONG
- FEDERAL AID
- BIKE PATH
- INTERSTATE
- STATE HIGHWAY
- CLASS 1
- CLASS 2
- CLASS 3
- CLASS 4
- LEGAL TRAIL
- PRIVATE
- DISCONTINUED
- FEDERAL AID HIGHWAY
- MAINTENANCE DISTRICT
- BUFFERED DISTRICT EXTENSION
- POLITICAL BOUNDARY
- VTRANS REGION BOUNDARY
- NAMED RIVER-STREAM
- UNNAMED RIVER-STREAM
- Point from Local Bridge Data *
- Point from Local Culvert Data *

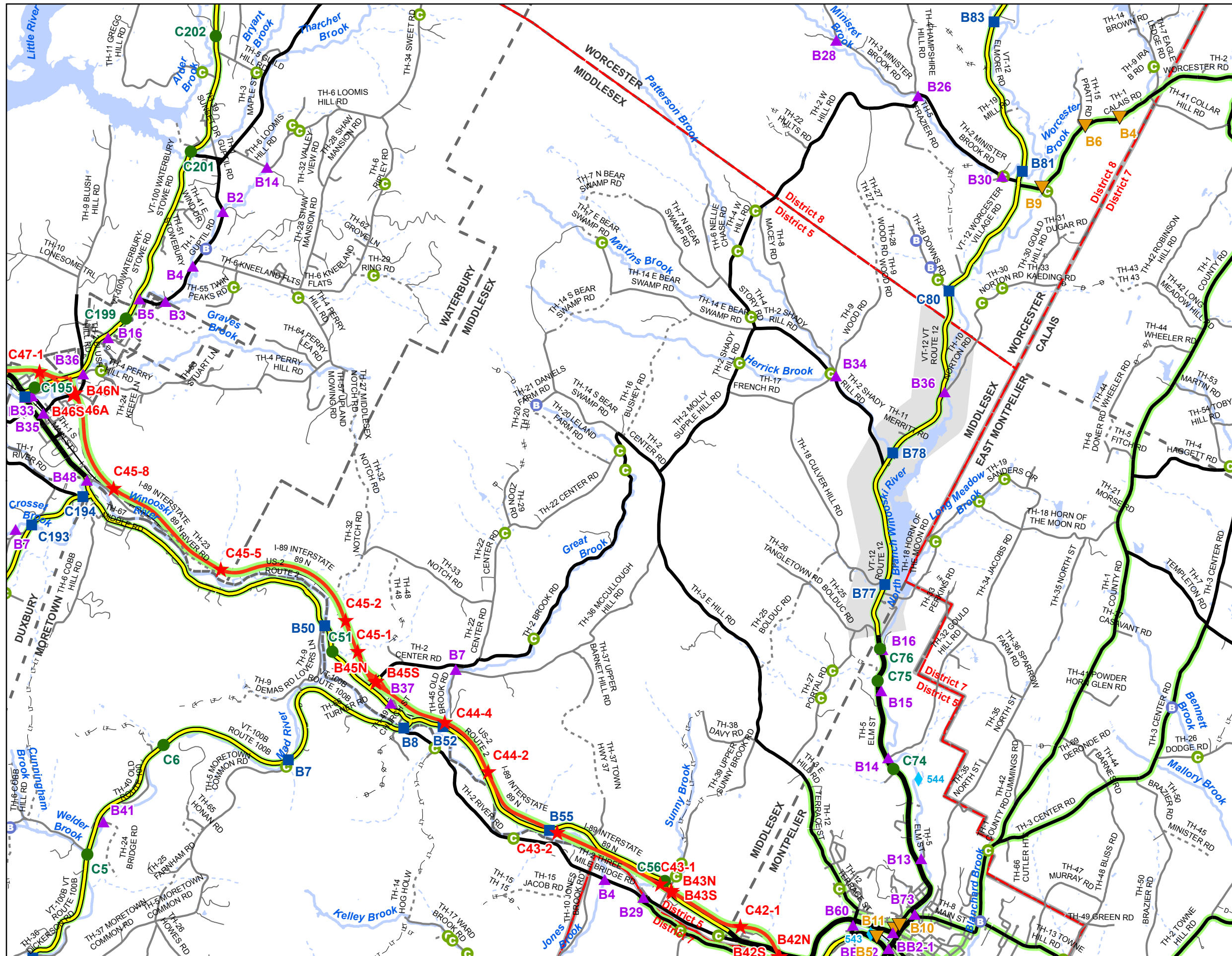
* Points are from local town bridge and culvert inventories. Some points may overlap where VTrans has also conducted an inventory on the Town highway.
Data source: VOBCIT aka VTCulverts

Produced by:
Mapping Section
Division of Policy, Planning and
Intermodal Development
Vermont Agency of Transportation
April 2018



MIDDLEBURY U.C.
COUNTY-TOWN CODE: 0111-1
ADDISON COUNTY
DISTRICT # 5
District Long Name: Colchester District
VTrans Four Region: Northwest

This map was funded in part through grants from the Federal Highway Administration, U.S. Department of Transportation. The representation of the authors expressed herein do not necessarily state or reflect those of the U. S. Department of Transportation.



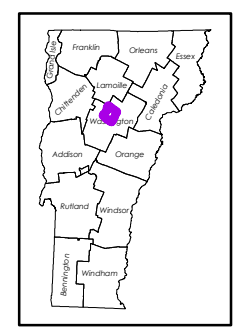
Scale: 1:62,910



- ★ INTERSTATE
- STATE LONG
- STATE SHORT
- ▲ TOWN LONG
- ▲ FEDERAL AID
- ◆ BIKE PATH
- INTERSTATE
- STATE HIGHWAY
- CLASS 1
- CLASS 2
- CLASS 3
- CLASS 4
- - - LEGAL TRAIL
- PRIVATE
- - - DISCONTINUED
- FEDERAL AID HIGHWAY
- MAINTENANCE DISTRICT
- BUFFERED DISTRICT EXTENSION
- POLITICAL BOUNDARY
- VTRANS REGION BOUNDARY
- NAMED RIVER-STREAM
- - - UNNAMED RIVER-STREAM
- B Point from Local Bridge Data *
- C Point from Local Culvert Data *

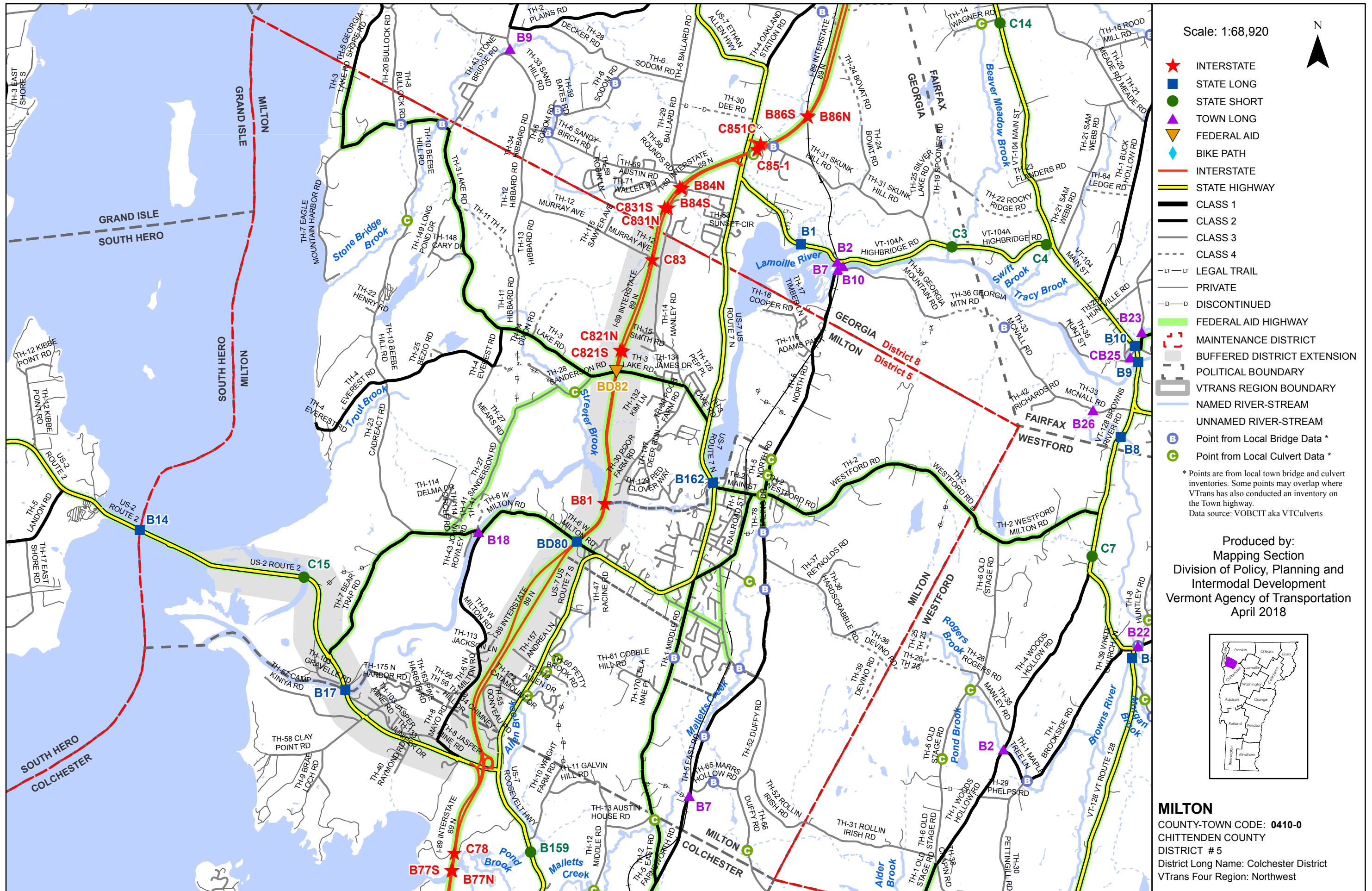
* Points are from local town bridge and culvert inventories. Some points may overlap where VTrans has also conducted an inventory on the Town highway.
Data source: VOBGIT aka VTCulverts

Produced by:
Mapping Section
Division of Policy, Planning and
Intermodal Development
Vermont Agency of Transportation
April 2018

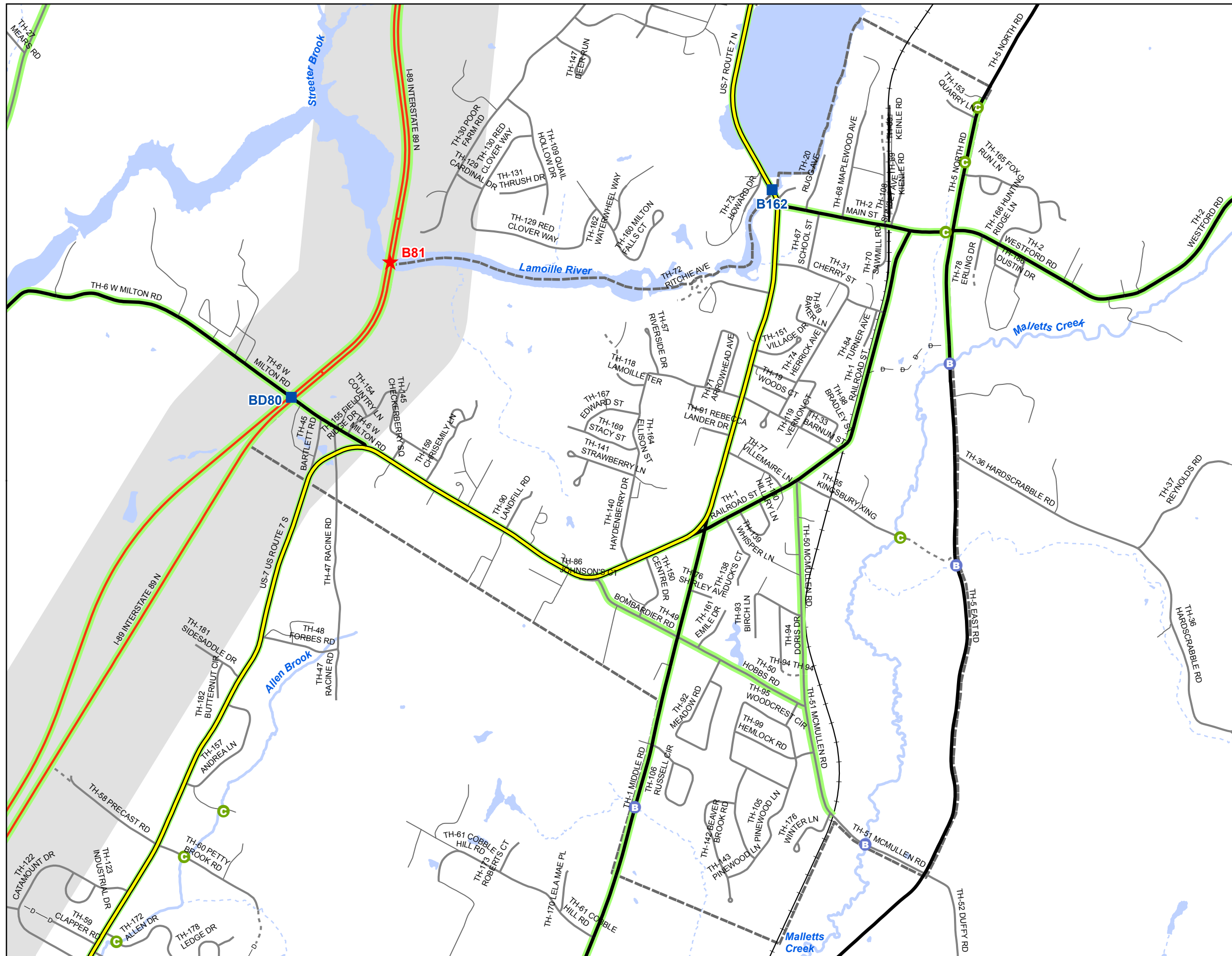


MIDDLESEX
COUNTY-TOWN CODE: 1210-0
WASHINGTON COUNTY
DISTRICT # 5
District Long Name: Colchester District
VTrans Four Region: Northwest

This map was funded in part through grants from the Federal Highway Administration, U.S. Department of Transportation. The representation of the authors expressed herein do not necessarily state or reflect those of the U. S. Department of Transportation.



This map was funded in part through grants from the Federal Highway Administration, U.S. Department of Transportation. The representation of the authors expressed herein do not necessarily state or reflect those of the U. S. Department of Transportation.

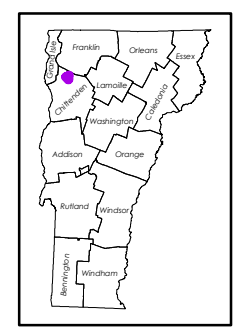


Scale: 1:20,940

★ INTERSTATE
 ■ STATE LONG
 ● STATE SHORT
 ▲ TOWN LONG
 ▼ FEDERAL AID
 ◆ BIKE PATH
 — INTERSTATE
 — STATE HIGHWAY
 — CLASS 1
 — CLASS 2
 — CLASS 3
 - - - CLASS 4
 - - - LT - - - LEGAL TRAIL
 — PRIVATE
 - - - D - - - DISCONTINUED
 ■ FEDERAL AID HIGHWAY
 ■ MAINTENANCE DISTRICT
 ■ BUFFERED DISTRICT EXTENSION
 ■ POLITICAL BOUNDARY
 ■ VTRANS REGION BOUNDARY
 — NAMED RIVER-STREAM
 - - - UNNAMED RIVER-STREAM
 B Point from Local Bridge Data *
 C Point from Local Culvert Data *

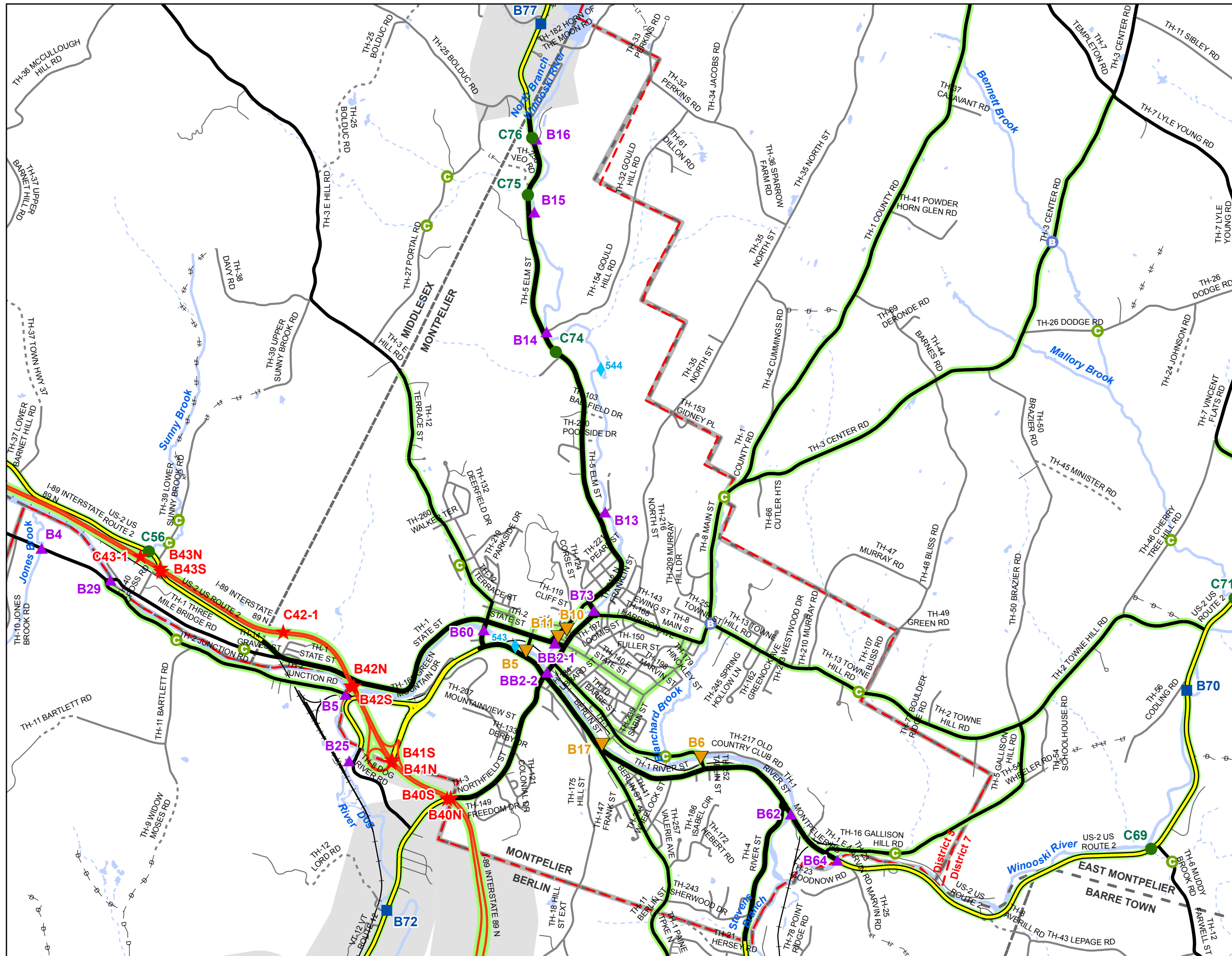
* Points are from local town bridge and culvert inventories. Some points may overlap where VTrans has also conducted an inventory on the Town highway.
Data source: VOBCIT aka VTCulverts

Produced by:
 Mapping Section
 Division of Policy, Planning and
 Intermodal Development
 Vermont Agency of Transportation
 April 2018



MILTON U.C.
 COUNTY-TOWN CODE: 0410-1
 CHITTENDEN COUNTY
 DISTRICT # 5
 District Long Name: Colchester District
 VTrans Four Region: Northwest

This map was funded in part through grants from the Federal Highway Administration, U.S. Department of Transportation. The representation of the authors expressed herein do not necessarily state or reflect those of the U. S. Department of Transportation.

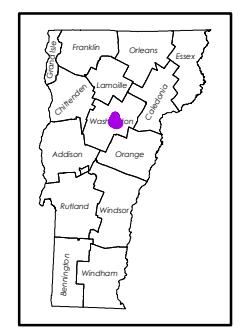


Scale: 1:35,320

★ INTERSTATE
 ■ STATE LONG
 ● STATE SHORT
 ▲ TOWN LONG
 ▼ FEDERAL AID
 ◆ BIKE PATH
 — INTERSTATE
 — STATE HIGHWAY
 — CLASS 1
 — CLASS 2
 — CLASS 3
 - - - CLASS 4
 - - - - - LEGAL TRAIL
 — PRIVATE
 - - - - - DISCONTINUED
 ■ FEDERAL AID HIGHWAY
 ■ MAINTENANCE DISTRICT
 ■ BUFFERED DISTRICT EXTENSION
 ■ POLITICAL BOUNDARY
 ■ VTRANS REGION BOUNDARY
 ■ NAMED RIVER-STREAM
 ■ UNNAMED RIVER-STREAM
 ● Point from Local Bridge Data *
 ● Point from Local Culvert Data *

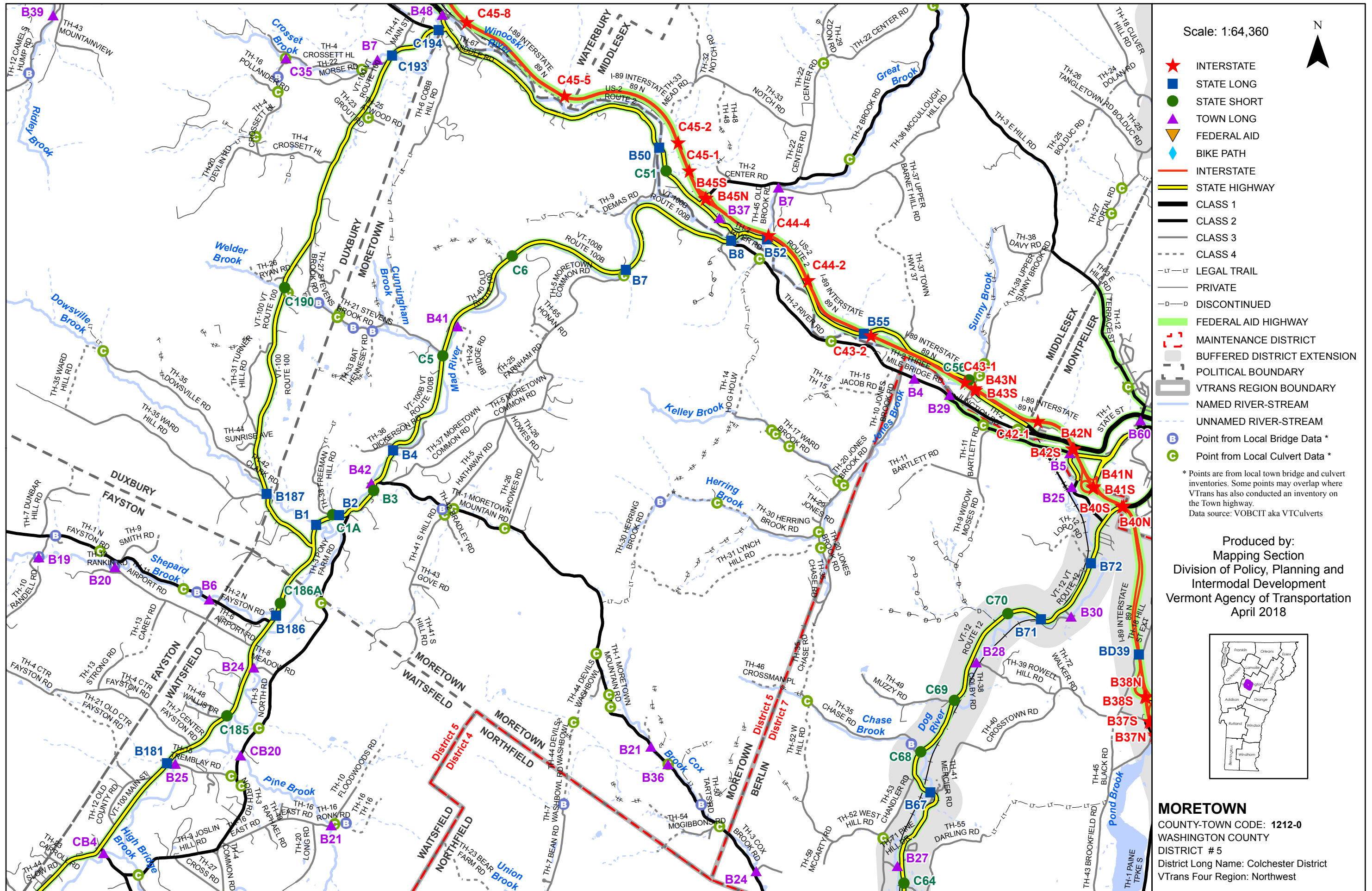
* Points are from local town bridge and culvert inventories. Some points may overlap where VTrans has also conducted an inventory on the Town highway.
Data source: VOBCIT aka VTCulverts

Produced by:
Mapping Section
Division of Policy, Planning and
Intermodal Development
Vermont Agency of Transportation
April 2018



MONTPELIER CITY
 COUNTY-TOWN CODE: 1211-0
 WASHINGTON COUNTY
 DISTRICT # 5
 District Long Name: Colchester District
 VTrans Four Region: Northwest

This map was funded in part through grants from the Federal Highway Administration, U.S. Department of Transportation. The representation of the authors expressed herein do not necessarily state or reflect those of the U. S. Department of Transportation.

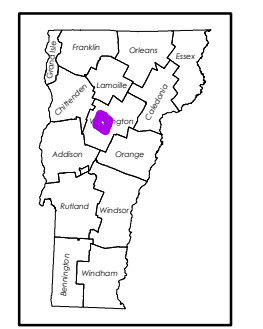


Scale: 1:64,360

★ INTERSTATE
 ■ STATE LONG
 ● STATE SHORT
 ▲ TOWN LONG
 ▼ FEDERAL AID
 ◆ BIKE PATH
 — INTERSTATE
 — STATE HIGHWAY
 — CLASS 1
 — CLASS 2
 — CLASS 3
 - - - CLASS 4
 - - - - LEGAL TRAIL
 — PRIVATE
 - - - DISCONTINUED
 — FEDERAL AID HIGHWAY
 [] MAINTENANCE DISTRICT
 [] BUFFERED DISTRICT EXTENSION
 [] POLITICAL BOUNDARY
 [] VTRANS REGION BOUNDARY
 [] NAMED RIVER-STREAM
 [] UNNAMED RIVER-STREAM
 B Point from Local Bridge Data *
 C Point from Local Culvert Data *

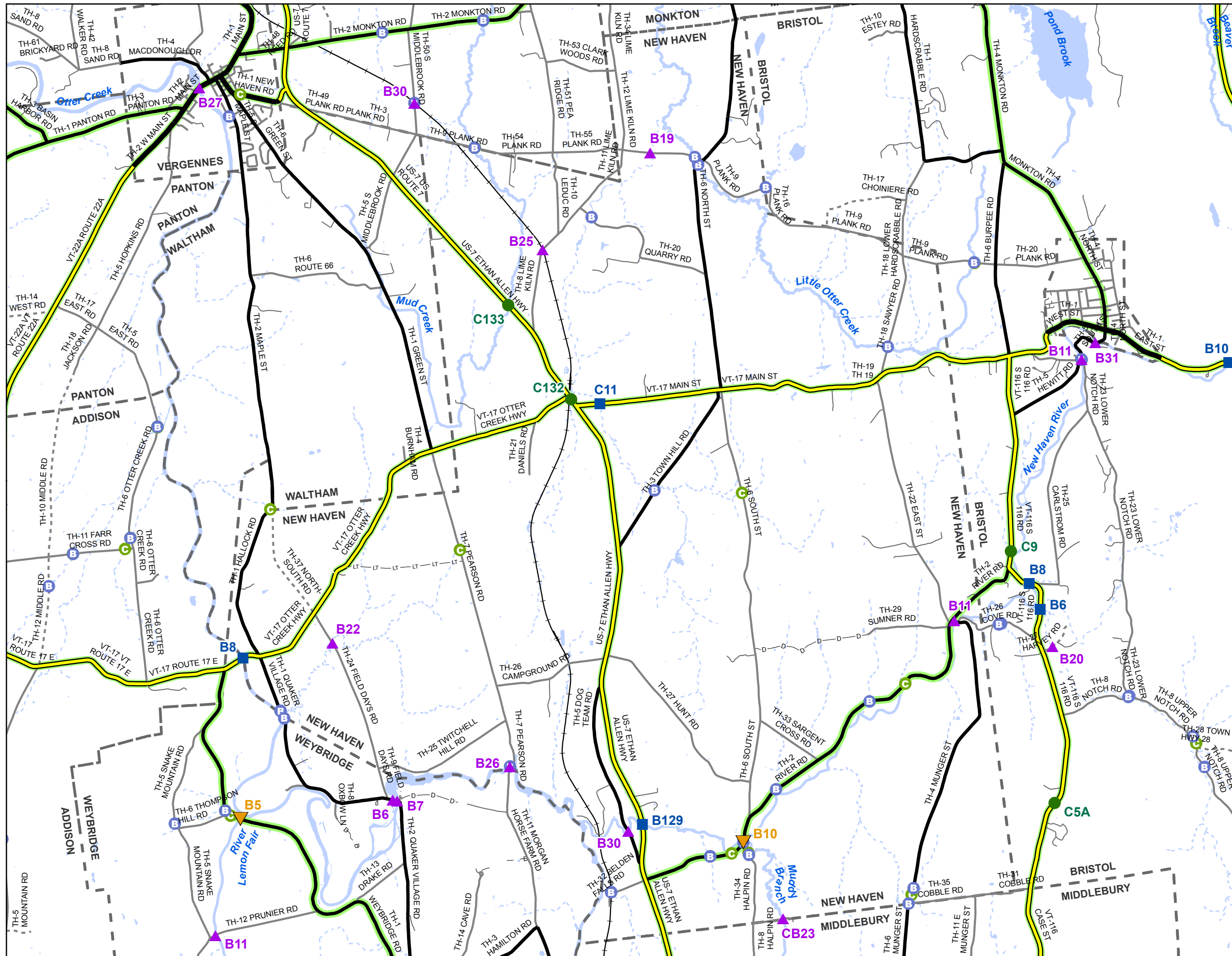
* Points are from local town bridge and culvert inventories. Some points may overlap where VTrans has also conducted an inventory on the Town highway.
 Data source: VOBICIT aka VTCulverts

Produced by:
 Mapping Section
 Division of Policy, Planning and
 Intermodal Development
 Vermont Agency of Transportation
 April 2018



MORETOWN
 COUNTY-TOWN CODE: 1212-0
 WASHINGTON COUNTY
 DISTRICT # 5
 District Long Name: Colchester District
 VTrans Four Region: Northwest

This map was funded in part through grants from the Federal Highway Administration, U.S. Department of Transportation. The representation of the authors expressed herein do not necessarily state or reflect those of the U. S. Department of Transportation.

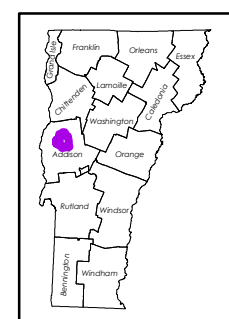


Scale: 1:58,620

★ INTERSTATE
 ■ STATE LONG
 ● STATE SHORT
 ▲ TOWN LONG
 ▼ FEDERAL AID
 ◆ BIKE PATH
 — INTERSTATE
 — STATE HIGHWAY
 — CLASS 1
 — CLASS 2
 — CLASS 3
 - - - CLASS 4
 - - - - LEGAL TRAIL
 — PRIVATE
 - - - - DISCONTINUED
 ■ FEDERAL AID HIGHWAY
 ■ MAINTENANCE DISTRICT
 ■ BUFFERED DISTRICT EXTENSION
 ■ POLITICAL BOUNDARY
 ■ VTRANS REGION BOUNDARY
 ■ NAMED RIVER-STREAM
 ■ UNNAMED RIVER-STREAM
 ● Point from Local Bridge Data *
 ● Point from Local Culvert Data *

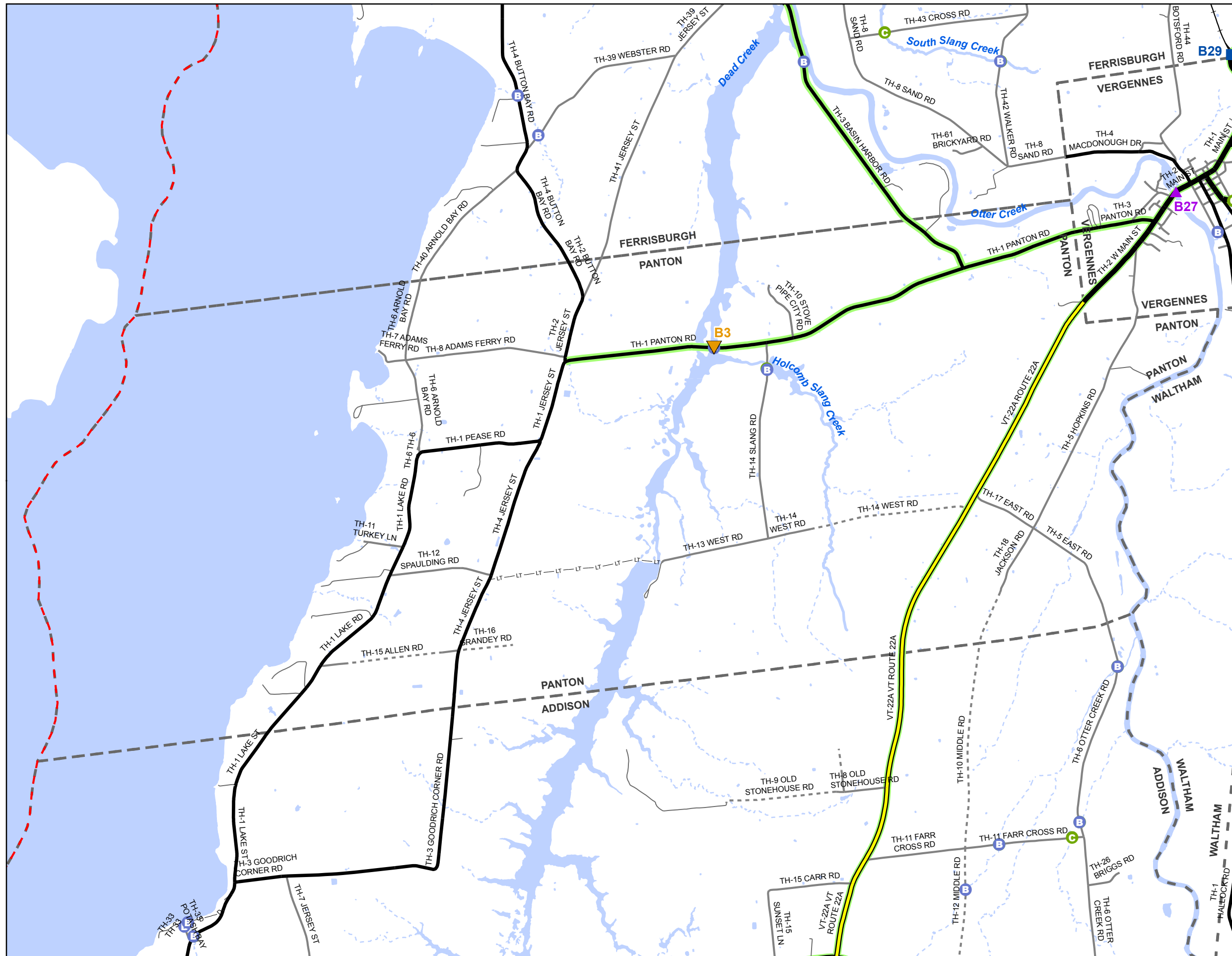
* Points are from local town bridge and culvert inventories. Some points may overlap where VTrans has also conducted an inventory on the Town highway.
 Data source: VOBCIT aka VTCulverts

Produced by:
 Mapping Section
 Division of Policy, Planning and
 Intermodal Development
 Vermont Agency of Transportation
 April 2018



NEW HAVEN
 COUNTY-TOWN CODE: 0113-0
 ADDISON COUNTY
 DISTRICT # 5
 District Long Name: Colchester District
 VTrans Four Region: Northwest

This map was funded in part through grants from the Federal Highway Administration, U.S. Department of Transportation. The representation of the authors expressed herein do not necessarily state or reflect those of the U. S. Department of Transportation.



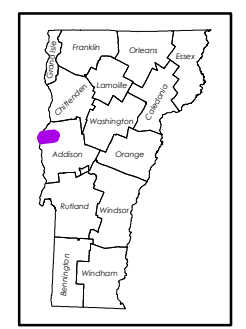
Scale: 1:41,870

N

- ★ INTERSTATE
- STATE LONG
- STATE SHORT
- ▲ TOWN LONG
- ▼ FEDERAL AID
- ◆ BIKE PATH
- INTERSTATE
- STATE HIGHWAY
- CLASS 1
- CLASS 2
- CLASS 3
- CLASS 4
- - - - - LEGAL TRAIL
- PRIVATE
- - - - - DISCONTINUED
- FEDERAL AID HIGHWAY
- MAINTENANCE DISTRICT
- BUFFERED DISTRICT EXTENSION
- POLITICAL BOUNDARY
- VTRANS REGION BOUNDARY
- NAMED RIVER-STREAM
- UNNAMED RIVER-STREAM
- ⓑ Point from Local Bridge Data *
- Ⓒ Point from Local Culvert Data *

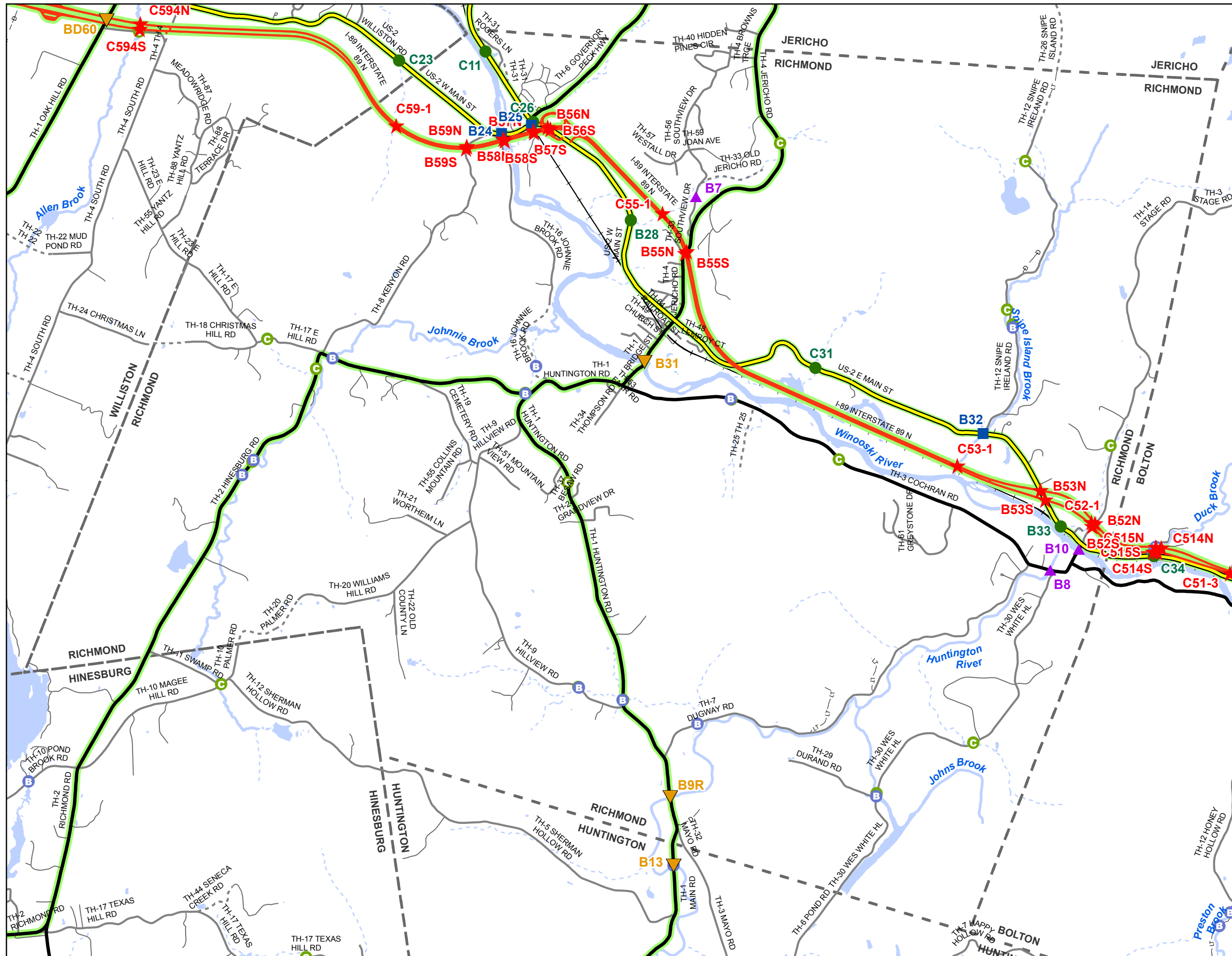
* Points are from local town bridge and culvert inventories. Some points may overlap where VTrans has also conducted an inventory on the Town highway.
Data source: VOBCIT aka VTCulverts

Produced by:
Mapping Section
Division of Policy, Planning and
Intermodal Development
Vermont Agency of Transportation
April 2018



PANTON
COUNTY-TOWN CODE: 0115-0
ADDISON COUNTY
DISTRICT # 5
District Long Name: Colchester District
VTrans Four Region: Northwest

This map was funded in part through grants from the Federal Highway Administration, U.S. Department of Transportation. The representation of the authors expressed herein do not necessarily state or reflect those of the U. S. Department of Transportation.

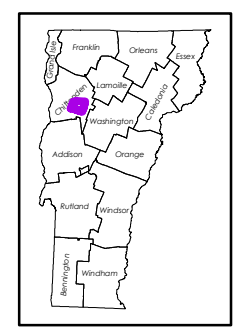


Scale: 1:40,870

★ INTERSTATE
 ■ STATE LONG
 ● STATE SHORT
 ▲ TOWN LONG
 ▼ FEDERAL AID
 ◆ BIKE PATH
 — INTERSTATE
 — STATE HIGHWAY
 — CLASS 1
 — CLASS 2
 — CLASS 3
 - - - CLASS 4
 - - - - - LEGAL TRAIL
 — PRIVATE
 - - - - - DISCONTINUED
 — FEDERAL AID HIGHWAY
 [] MAINTENANCE DISTRICT
 [] BUFFERED DISTRICT EXTENSION
 [] POLITICAL BOUNDARY
 [] VTRANS REGION BOUNDARY
 [] NAMED RIVER-STREAM
 [] UNNAMED RIVER-STREAM
 B Point from Local Bridge Data *
 C Point from Local Culvert Data *

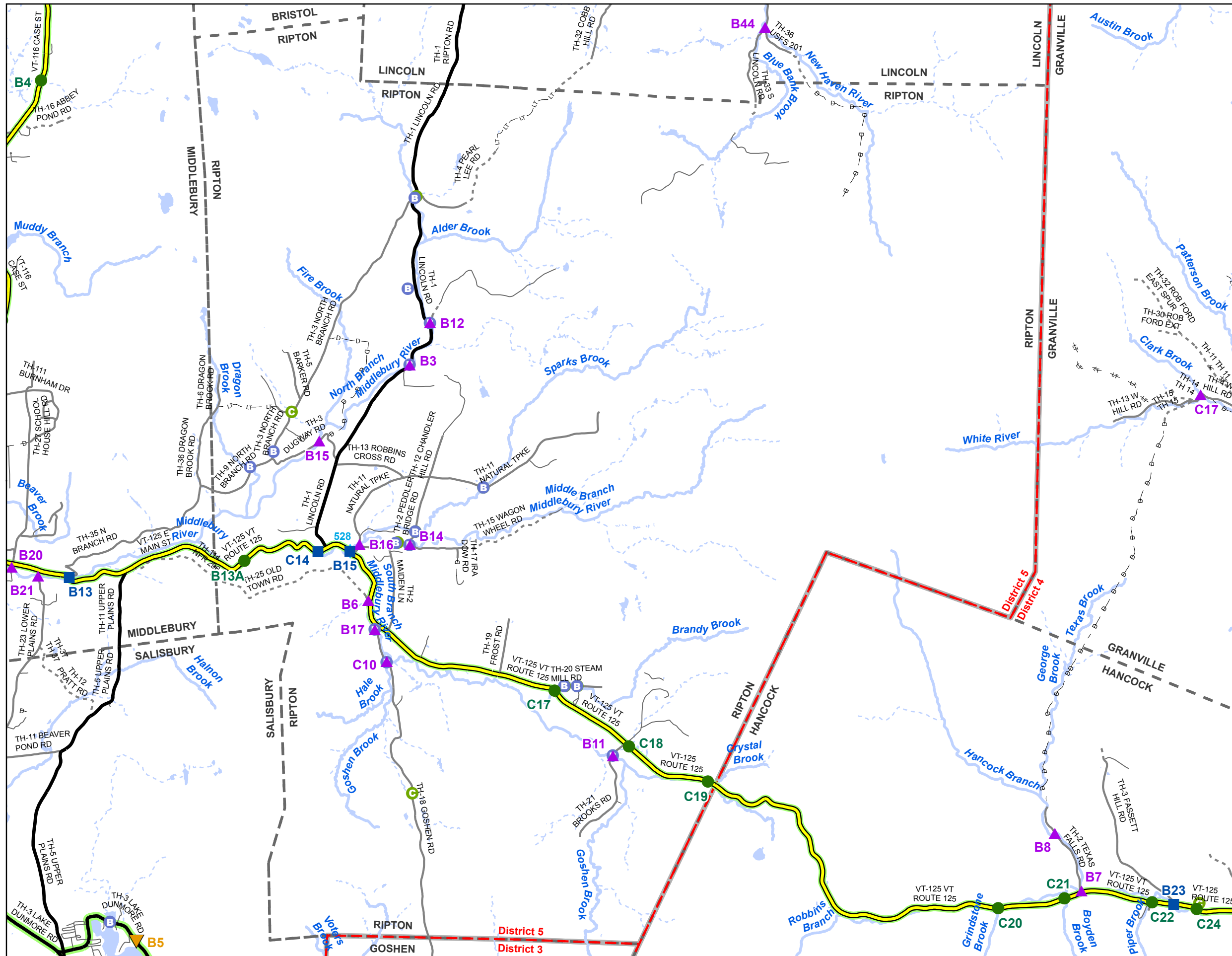
* Points are from local town bridge and culvert inventories. Some points may overlap where VTrans has also conducted an inventory on the Town highway.
 Data source: VOBCIT aka VTCulverts

Produced by:
 Mapping Section
 Division of Policy, Planning and
 Intermodal Development
 Vermont Agency of Transportation
 April 2018



RICHMOND
 COUNTY-TOWN CODE: 0411-0
 CHITTENDEN COUNTY
 DISTRICT # 5
 District Long Name: Colchester District
 VTrans Four Region: Northwest

This map was funded in part through grants from the Federal Highway Administration, U.S. Department of Transportation. The representation of the authors expressed herein do not necessarily state or reflect those of the U. S. Department of Transportation.

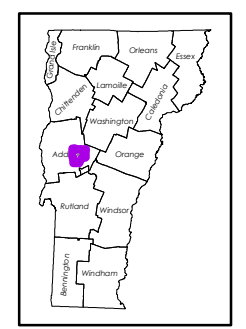


Scale: 1:55,500

★ INTERSTATE
 ■ STATE LONG
 ● STATE SHORT
 ▲ TOWN LONG
 ▼ FEDERAL AID
 ◆ BIKE PATH
 — INTERSTATE
 — STATE HIGHWAY
 — CLASS 1
 — CLASS 2
 — CLASS 3
 - - - CLASS 4
 - - - - LEGAL TRAIL
 — PRIVATE
 - - - - DISCONTINUED
 — FEDERAL AID HIGHWAY
 [] MAINTENANCE DISTRICT
 [] BUFFERED DISTRICT EXTENSION
 [] POLITICAL BOUNDARY
 [] VTRANS REGION BOUNDARY
 [] NAMED RIVER-STREAM
 [] UNNAMED RIVER-STREAM
 ● Point from Local Bridge Data *
 ● Point from Local Culvert Data *

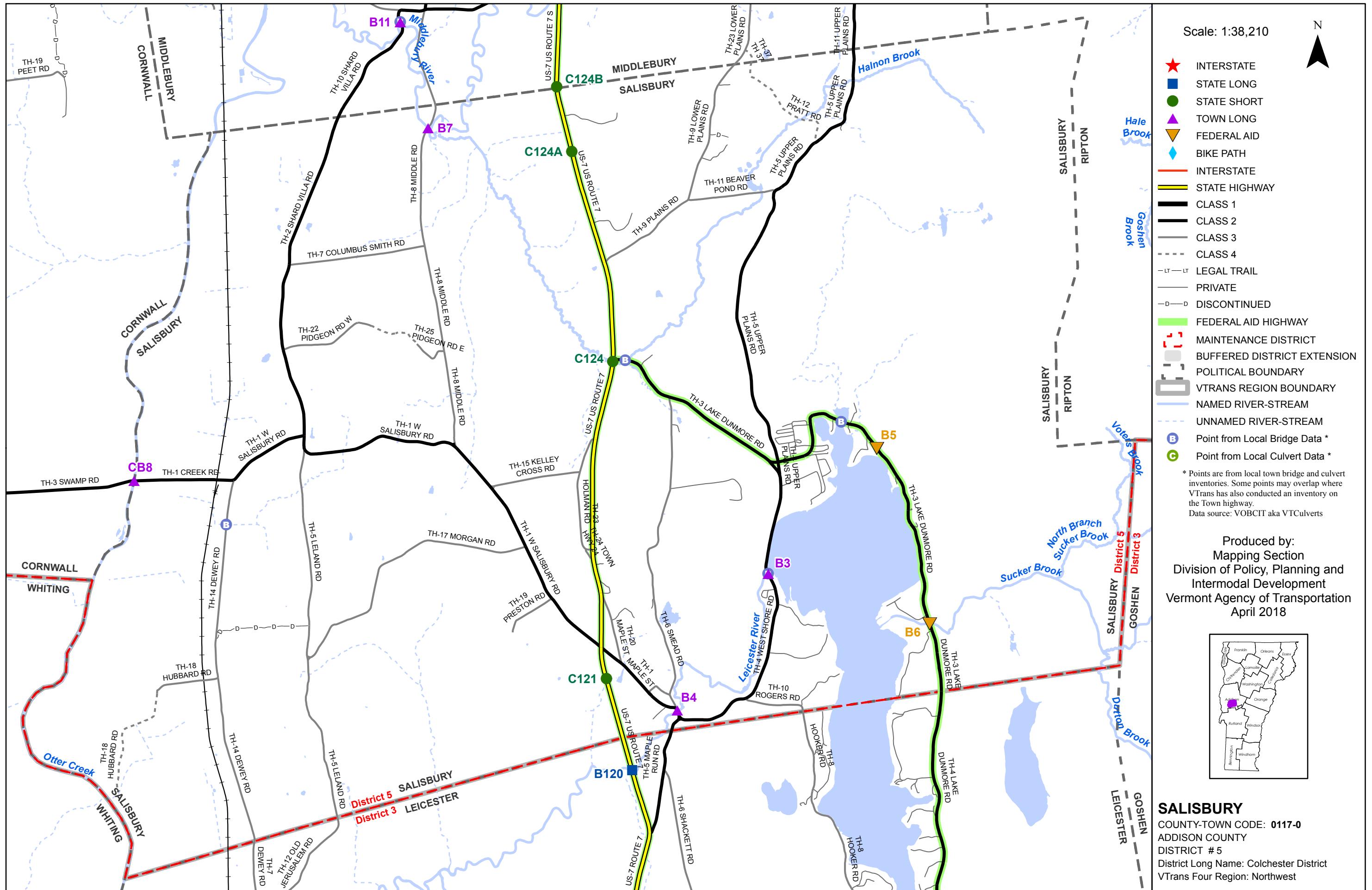
* Points are from local town bridge and culvert inventories. Some points may overlap where VTrans has also conducted an inventory on the Town highway.
 Data source: VOBCIT aka VTCulverts

Produced by:
 Mapping Section
 Division of Policy, Planning and
 Intermodal Development
 Vermont Agency of Transportation
 April 2018



RIPTON
 COUNTY-TOWN CODE: 0116-0
 ADDISON COUNTY
 DISTRICT # 5
 District Long Name: Colchester District
 VTrans Four Region: Northwest

This map was funded in part through grants from the Federal Highway Administration, U.S. Department of Transportation. The representation of the authors expressed herein do not necessarily state or reflect those of the U. S. Department of Transportation.



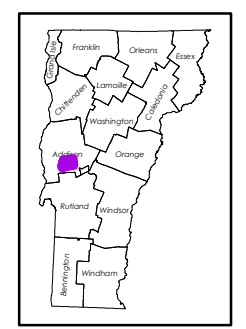
Scale: 1:38,210



- ★ INTERSTATE
- STATE LONG
- STATE SHORT
- ▲ TOWN LONG
- ▼ FEDERAL AID
- ◆ BIKE PATH
- INTERSTATE
- STATE HIGHWAY
- CLASS 1
- CLASS 2
- CLASS 3
- CLASS 4
- - - LEGAL TRAIL
- PRIVATE
- - - DISCONTINUED
- FEDERAL AID HIGHWAY
- - - MAINTENANCE DISTRICT
- - - BUFFERED DISTRICT EXTENSION
- - - POLITICAL BOUNDARY
- - - VTRANS REGION BOUNDARY
- NAMED RIVER-STREAM
- - - UNNAMED RIVER-STREAM
- B Point from Local Bridge Data *
- C Point from Local Culvert Data *

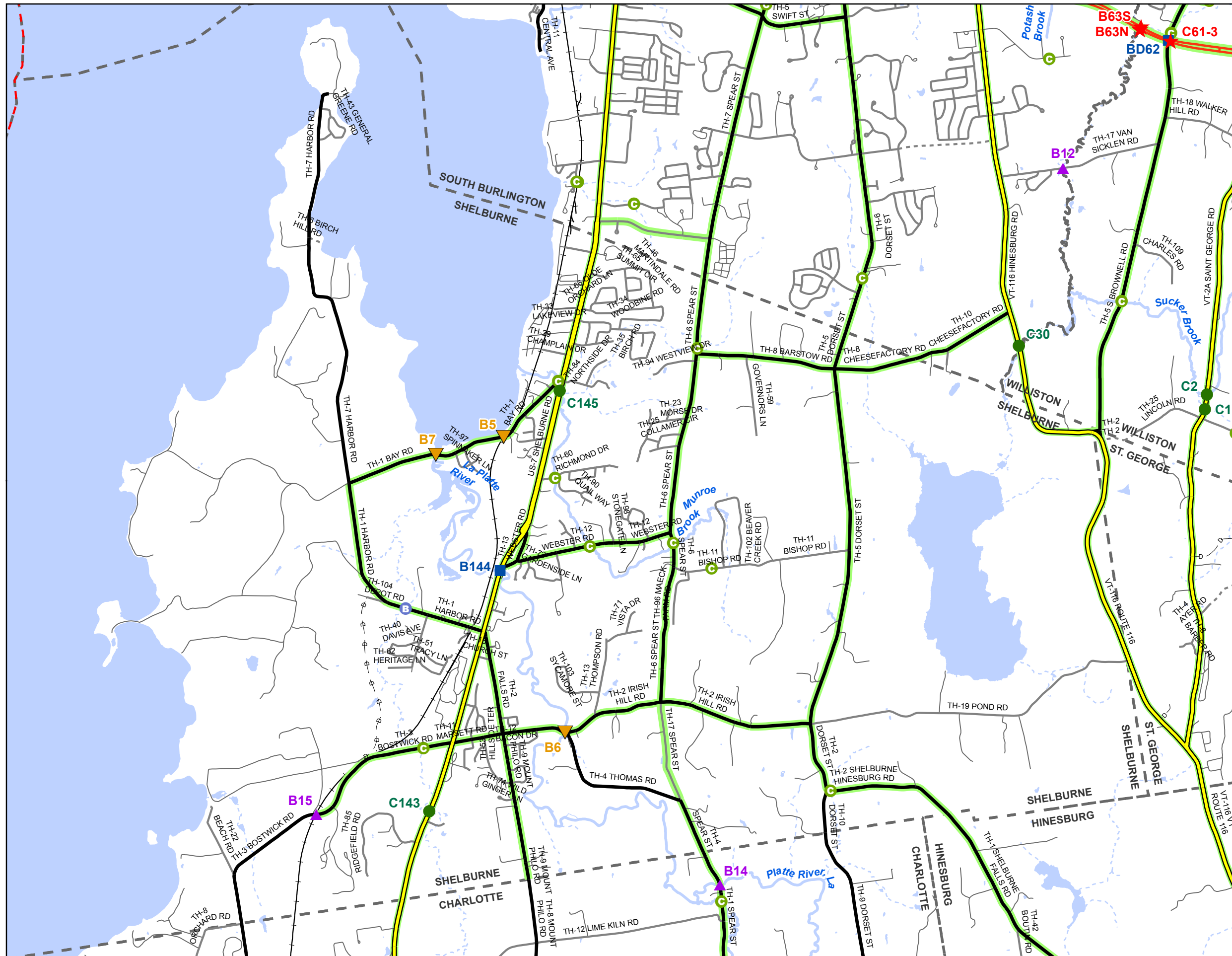
* Points are from local town bridge and culvert inventories. Some points may overlap where VTrans has also conducted an inventory on the Town highway.
Data source: VOBCIT aka VTCulverts

Produced by:
Mapping Section
Division of Policy, Planning and
Intermodal Development
Vermont Agency of Transportation
April 2018



SALISBURY
COUNTY-TOWN CODE: 0117-0
ADDISON COUNTY
DISTRICT # 5
District Long Name: Colchester District
VTrans Four Region: Northwest

This map was funded in part through grants from the Federal Highway Administration, U.S. Department of Transportation. The representation of the authors expressed herein do not necessarily state or reflect those of the U. S. Department of Transportation.

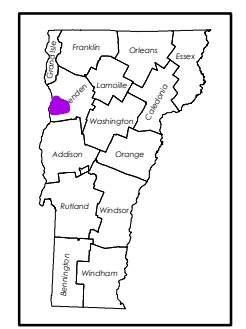


Scale: 1:42,220

★ INTERSTATE
 ■ STATE LONG
 ● STATE SHORT
 ▲ TOWN LONG
 ▼ FEDERAL AID
 ◆ BIKE PATH
 — INTERSTATE
 — STATE HIGHWAY
 — CLASS 1
 — CLASS 2
 — CLASS 3
 - - - CLASS 4
 - - - - LEGAL TRAIL
 — PRIVATE
 - - - DISCONTINUED
 — FEDERAL AID HIGHWAY
 [Red dashed box] MAINTENANCE DISTRICT
 [Grey dashed box] BUFFERED DISTRICT EXTENSION
 [Dashed line] POLITICAL BOUNDARY
 [Thick grey line] VTRANS REGION BOUNDARY
 [Blue line] NAMED RIVER-STREAM
 [Dotted blue line] UNNAMED RIVER-STREAM
 [B in circle] Point from Local Bridge Data *
 [C in circle] Point from Local Culvert Data *

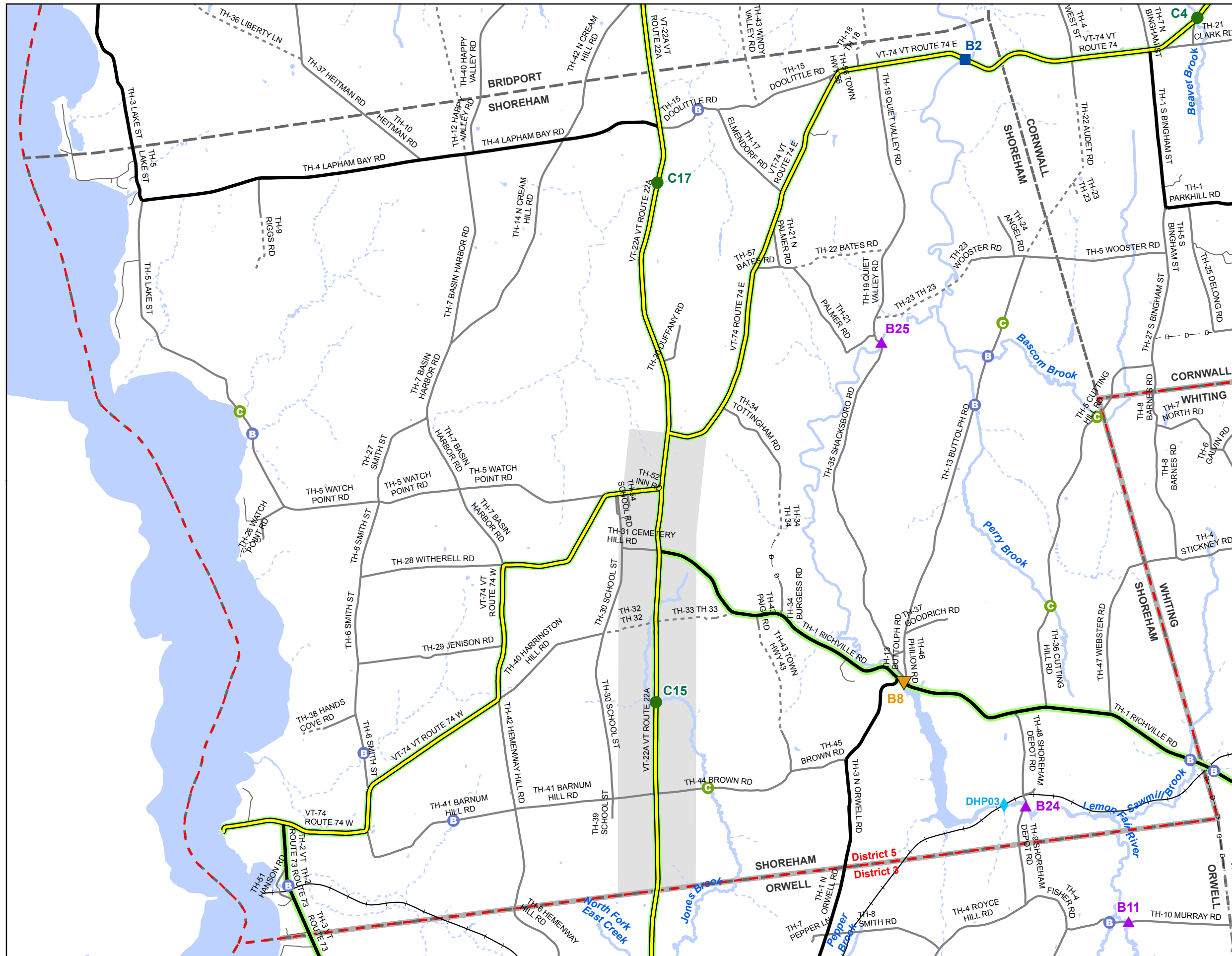
* Points are from local town bridge and culvert inventories. Some points may overlap where VTrans has also conducted an inventory on the Town highway.
 Data source: VOBCT aka VTCulverts

Produced by:
 Mapping Section
 Division of Policy, Planning and
 Intermodal Development
 Vermont Agency of Transportation
 April 2018



SHELBURNE
 COUNTY-TOWN CODE: 0413-0
 CHITTENDEN COUNTY
 DISTRICT # 5
 District Long Name: Colchester District
 VTrans Four Region: Northwest

This map was funded in part through grants from the Federal Highway Administration, U.S. Department of Transportation. The representation of the authors expressed herein do not necessarily state or reflect those of the U. S. Department of Transportation.



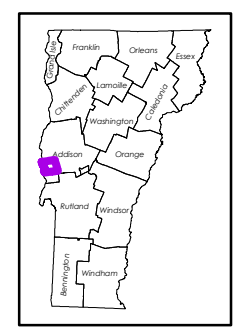
Scale: 1:46,590



- ★ INTERSTATE
- STATE LONG
- STATE SHORT
- ▲ TOWN LONG
- ▼ FEDERAL AID
- ◆ BIKE PATH
- INTERSTATE
- STATE HIGHWAY
- CLASS 1
- CLASS 2
- CLASS 3
- CLASS 4
- - - LEGAL TRAIL
- PRIVATE
- - - DISCONTINUED
- FEDERAL AID HIGHWAY
- - - MAINTENANCE DISTRICT
- - - BUFFERED DISTRICT EXTENSION
- POLITICAL BOUNDARY
- VTRANS REGION BOUNDARY
- NAMED RIVER-STREAM
- - - UNNAMED RIVER-STREAM
- B Point from Local Bridge Data *
- C Point from Local Culvert Data *

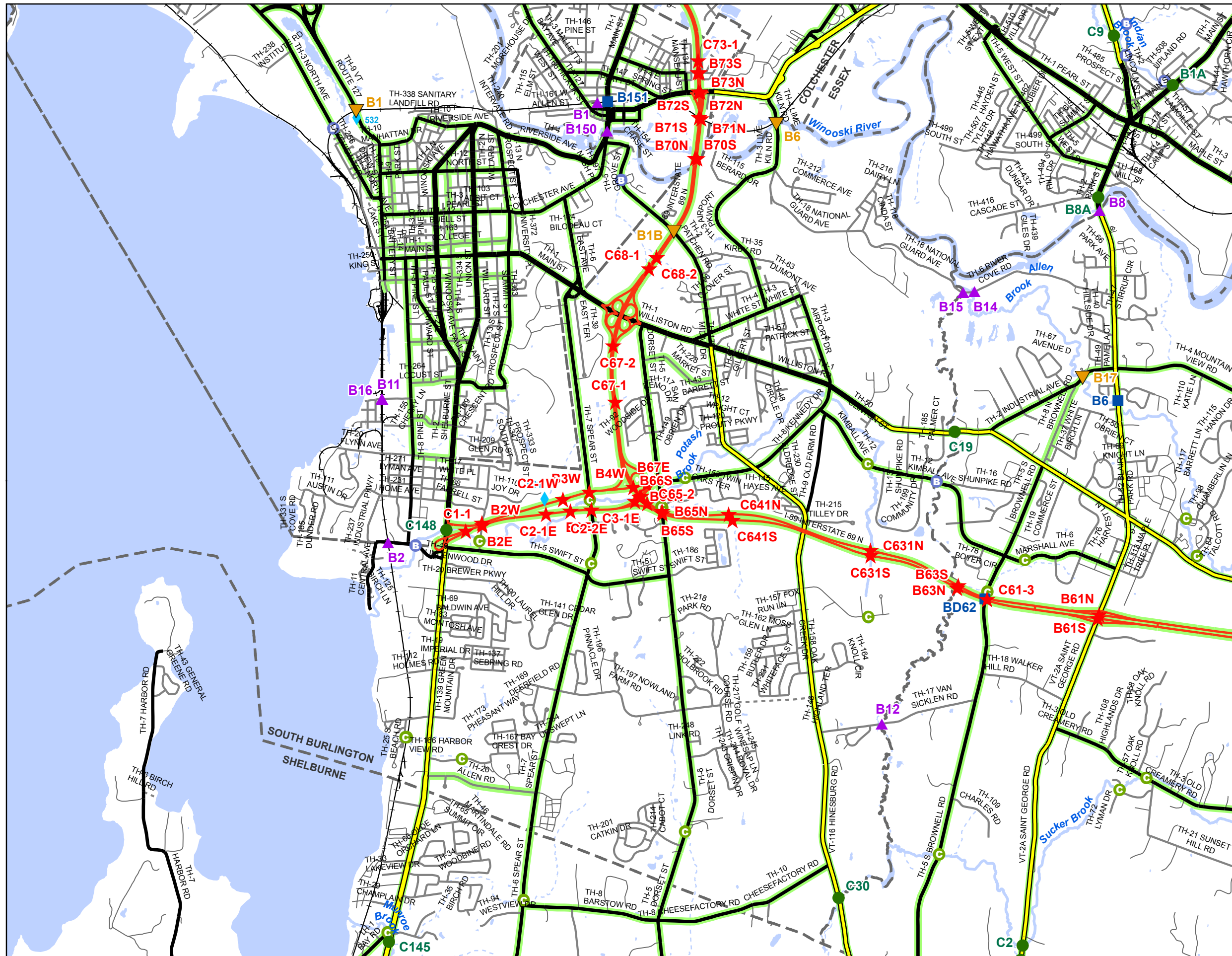
* Points are from local town bridge and culvert inventories. Some points may overlap where VTrans has also conducted an inventory on the Town highway.
Data source: VOBCIT aka VTCulverts

Produced by:
Mapping Section
Division of Policy, Planning and
Intermodal Development
Vermont Agency of Transportation
April 2018



SHOREHAM
COUNTY-TOWN CODE: 0118-0
ADDISON COUNTY
DISTRICT # 5
District Long Name: Colchester District
VTrans Four Region: Northwest

This map was funded in part through grants from the Federal Highway Administration, U.S. Department of Transportation. The representation of the authors expressed herein do not necessarily state or reflect those of the U. S. Department of Transportation.



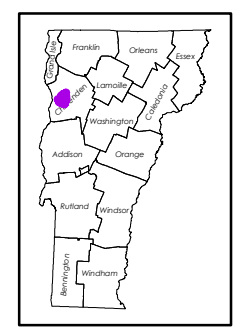
Scale: 1:43,120



- ★ INTERSTATE
- STATE LONG
- STATE SHORT
- ▲ TOWN LONG
- ▼ FEDERAL AID
- ◆ BIKE PATH
- INTERSTATE
- STATE HIGHWAY
- CLASS 1
- CLASS 2
- CLASS 3
- CLASS 4
- - - LEGAL TRAIL
- PRIVATE
- - - DISCONTINUED
- FEDERAL AID HIGHWAY
- MAINTENANCE DISTRICT
- BUFFERED DISTRICT EXTENSION
- POLITICAL BOUNDARY
- VTRANS REGION BOUNDARY
- NAMED RIVER-STREAM
- - - UNNAMED RIVER-STREAM
- B Point from Local Bridge Data *
- C Point from Local Culvert Data *

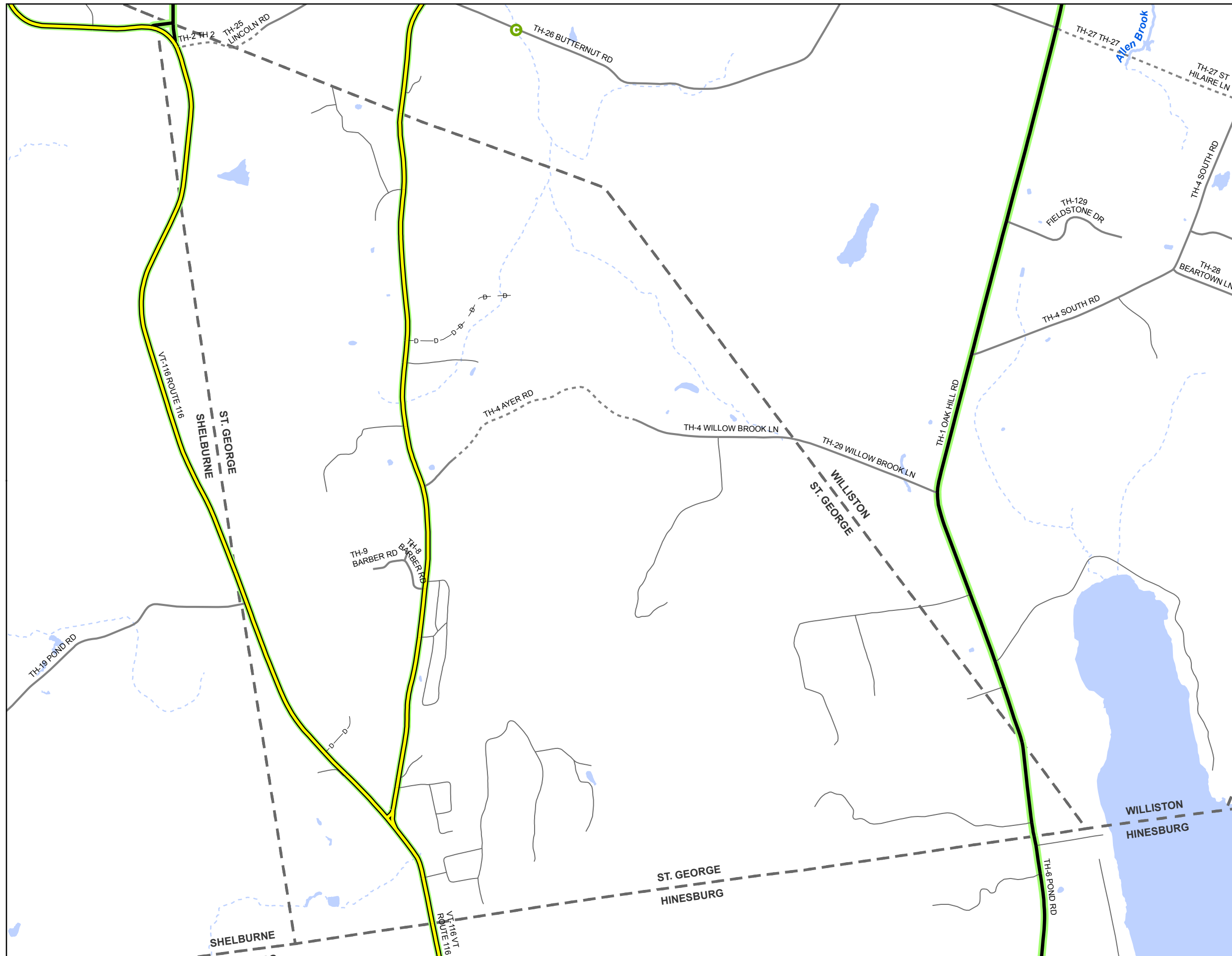
* Points are from local town bridge and culvert inventories. Some points may overlap where VTrans has also conducted an inventory on the Town highway.
Data source: VOBCIT aka VTCulverts

Produced by:
Mapping Section
Division of Policy, Planning and
Intermodal Development
Vermont Agency of Transportation
April 2018



SOUTH BURLINGTON CITY
COUNTY-TOWN CODE: 0414-0
CHITTENDEN COUNTY
DISTRICT # 5
District Long Name: Colchester District
VTrans Four Region: Northwest

This map was funded in part through grants from the Federal Highway Administration, U.S. Department of Transportation. The representation of the authors expressed herein do not necessarily state or reflect those of the U. S. Department of Transportation.

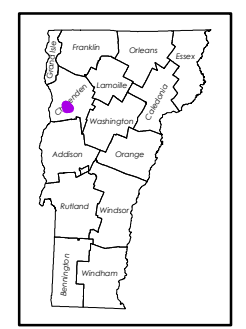


Scale: 1:16,740

★ INTERSTATE
 ■ STATE LONG
 ● STATE SHORT
 ▲ TOWN LONG
 ▼ FEDERAL AID
 ◆ BIKE PATH
 — INTERSTATE
 — STATE HIGHWAY
 — CLASS 1
 — CLASS 2
 — CLASS 3
 - - - CLASS 4
 - - - LT - - - LEGAL TRAIL
 — PRIVATE
 - - - D - - - DISCONTINUED
 — FEDERAL AID HIGHWAY
 [Red dashed box] MAINTENANCE DISTRICT
 [Grey box] BUFFERED DISTRICT EXTENSION
 [Dashed line] POLITICAL BOUNDARY
 [Thick grey line] VTRANS REGION BOUNDARY
 [Blue line] NAMED RIVER-STREAM
 [Dashed blue line] UNNAMED RIVER-STREAM
 [B] Point from Local Bridge Data *
 [C] Point from Local Culvert Data *

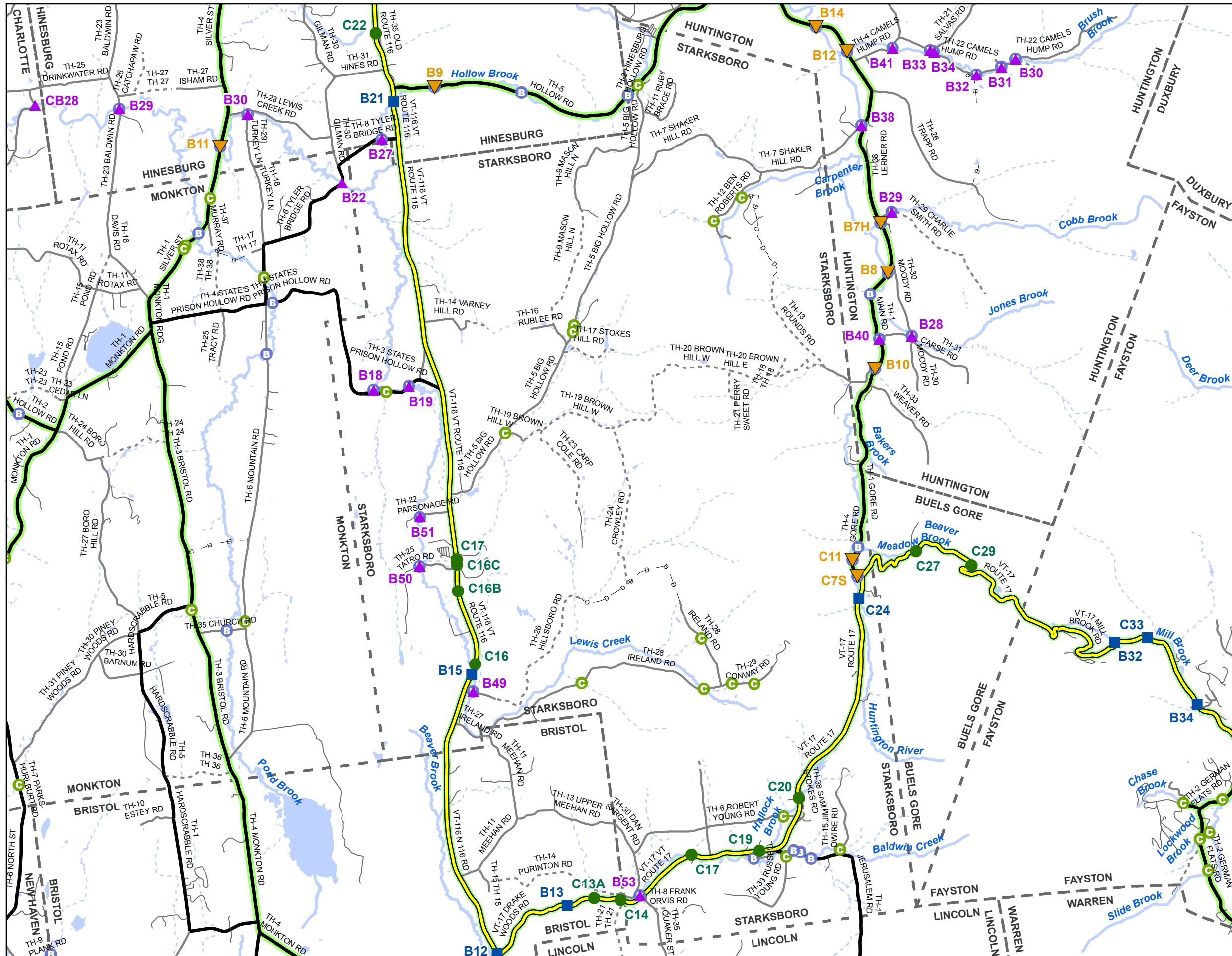
* Points are from local town bridge and culvert inventories. Some points may overlap where VTrans has also conducted an inventory on the Town highway.
 Data source: VOBCIT aka VTCulverts

Produced by:
 Mapping Section
 Division of Policy, Planning and
 Intermodal Development
 Vermont Agency of Transportation
 April 2018



ST. GEORGE
 COUNTY-TOWN CODE: 0412-0
 CHITTENDEN COUNTY
 DISTRICT # 5
 District Long Name: Colchester District
 VTrans Four Region: Northwest

This map was funded in part through grants from the Federal Highway Administration, U.S. Department of Transportation. The representation of the authors expressed herein do not necessarily state or reflect those of the U. S. Department of Transportation.

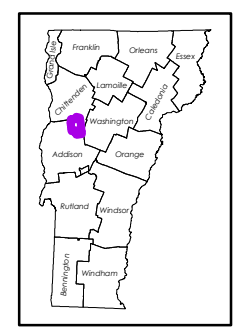


Scale: 1:66,910

★ INTERSTATE
 ■ STATE LONG
 ● STATE SHORT
 ▲ TOWN LONG
 ▼ FEDERAL AID
 ◆ BIKE PATH
 — INTERSTATE
 — STATE HIGHWAY
 — CLASS 1
 — CLASS 2
 — CLASS 3
 - - - CLASS 4
 - - - LT - - - LT LEGAL TRAIL
 — PRIVATE
 - - - D - - - D DISCONTINUED
 ■ FEDERAL AID HIGHWAY
 ■ MAINTENANCE DISTRICT
 ■ BUFFERED DISTRICT EXTENSION
 ■ POLITICAL BOUNDARY
 ■ VTRANS REGION BOUNDARY
 ■ NAMED RIVER-STREAM
 ■ UNNAMED RIVER-STREAM
 ● Point from Local Bridge Data *
 ● Point from Local Culvert Data *

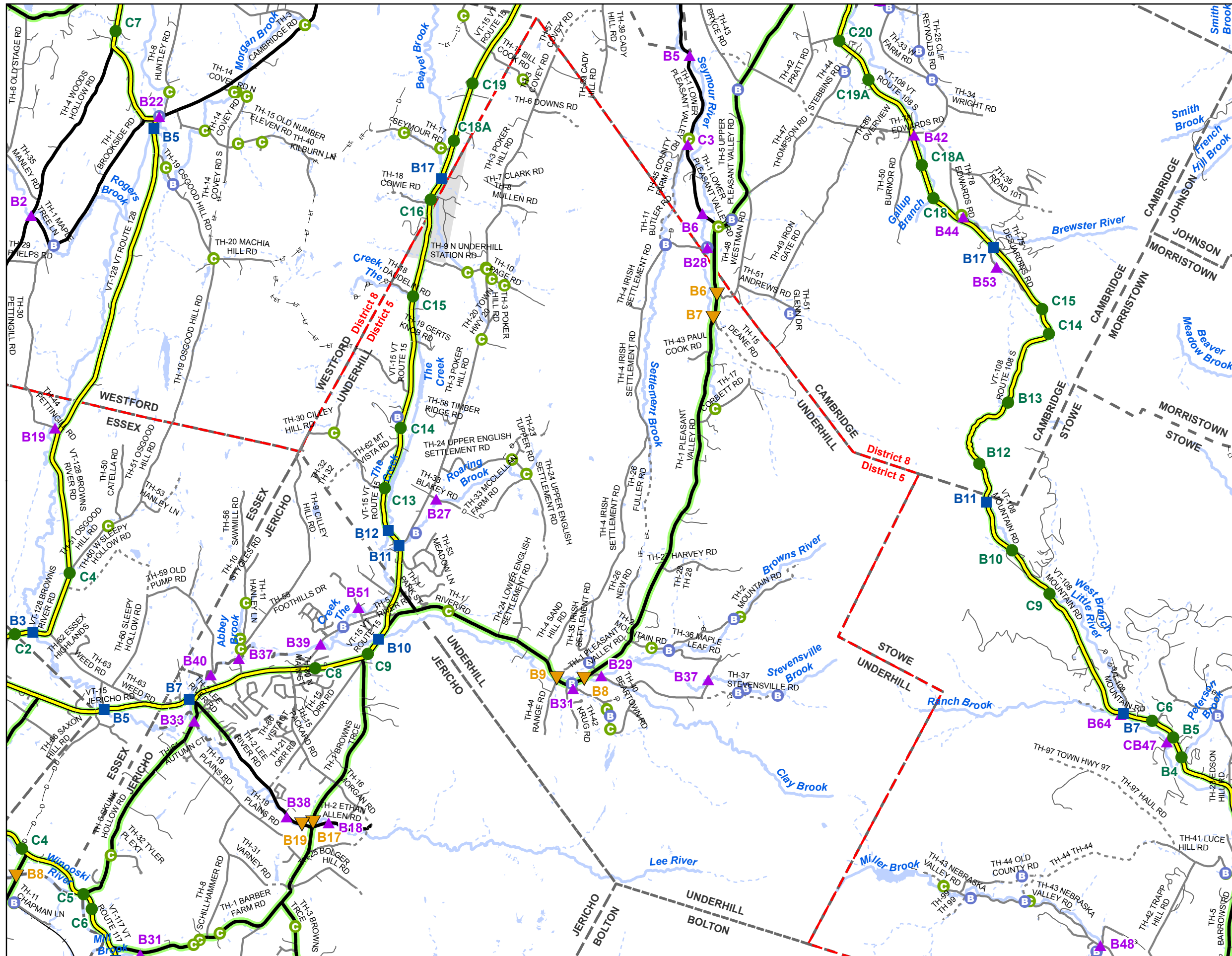
* Points are from local town bridge and culvert inventories. Some points may overlap where VTrans has also conducted an inventory on the Town highway.
 Data source: VOBCIT aka VTCulverts

Produced by:
 Mapping Section
 Division of Policy, Planning and
 Intermodal Development
 Vermont Agency of Transportation
 April 2018



STARKSBORO
 COUNTY-TOWN CODE: 0119-0
 ADDISON COUNTY
 DISTRICT # 5
 District Long Name: Colchester District
 VTrans Four Region: Northwest

This map was funded in part through grants from the Federal Highway Administration, U.S. Department of Transportation. The representation of the authors expressed herein do not necessarily state or reflect those of the U. S. Department of Transportation.

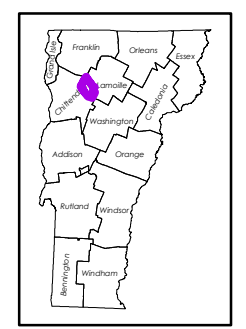


Scale: 1:77,510

★ INTERSTATE
 ■ STATE LONG
 ● STATE SHORT
 ▲ TOWN LONG
 ▼ FEDERAL AID
 ◆ BIKE PATH
 — INTERSTATE
 — STATE HIGHWAY
 — CLASS 1
 — CLASS 2
 — CLASS 3
 - - - CLASS 4
 - - - - LEGAL TRAIL
 — PRIVATE
 - - - - DISCONTINUED
 ■ FEDERAL AID HIGHWAY
 ■ MAINTENANCE DISTRICT
 ■ BUFFERED DISTRICT EXTENSION
 ■ POLITICAL BOUNDARY
 ■ VTRANS REGION BOUNDARY
 ■ NAMED RIVER-STREAM
 ■ UNNAMED RIVER-STREAM
 ● Point from Local Bridge Data *
 ● Point from Local Culvert Data *

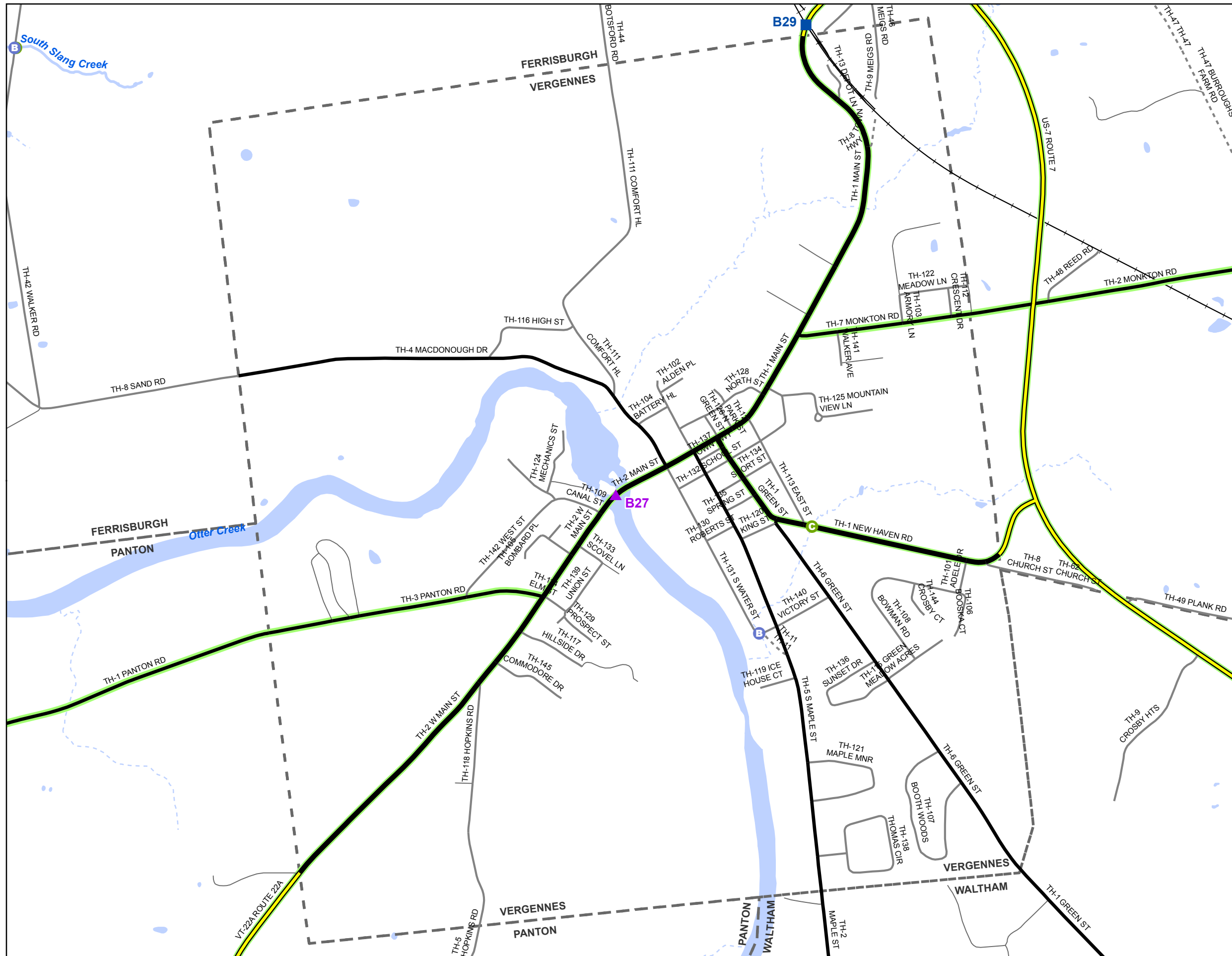
* Points are from local town bridge and culvert inventories. Some points may overlap where VTrans has also conducted an inventory on the Town highway.
 Data source: VOBCIT aka VTCulverts

Produced by:
 Mapping Section
 Division of Policy, Planning and
 Intermodal Development
 Vermont Agency of Transportation
 April 2018



UNDERHILL
 COUNTY-TOWN CODE: 0415-0
 CHITTENDEN COUNTY
 DISTRICT # 5
 District Long Name: Colchester District
 VTrans Four Region: Northwest

This map was funded in part through grants from the Federal Highway Administration, U.S. Department of Transportation. The representation of the authors expressed herein do not necessarily state or reflect those of the U. S. Department of Transportation.



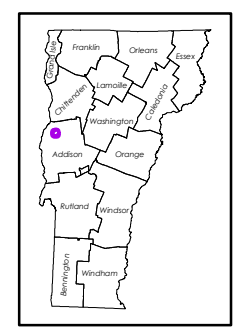
Scale: 1:12,230

N

- ★ INTERSTATE
- STATE LONG
- STATE SHORT
- ▲ TOWN LONG
- ▼ FEDERAL AID
- ◆ BIKE PATH
- INTERSTATE
- STATE HIGHWAY
- CLASS 1
- CLASS 2
- CLASS 3
- CLASS 4
- - - LEGAL TRAIL
- PRIVATE
- - - DISCONTINUED
- FEDERAL AID HIGHWAY
- MAINTENANCE DISTRICT
- BUFFERED DISTRICT EXTENSION
- POLITICAL BOUNDARY
- VTRANS REGION BOUNDARY
- NAMED RIVER-STREAM
- UNNAMED RIVER-STREAM
- ⓑ Point from Local Bridge Data *
- Ⓒ Point from Local Culvert Data *

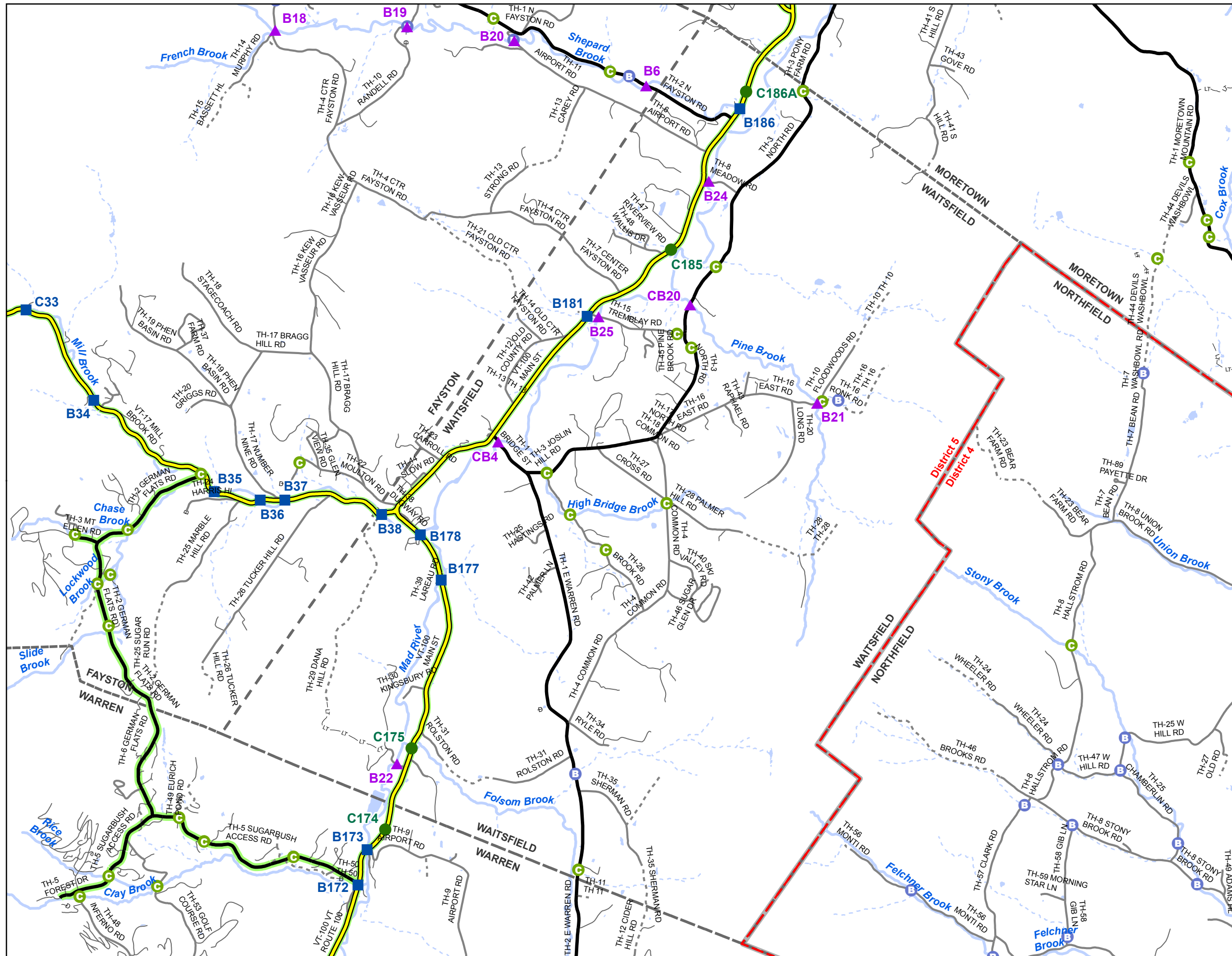
* Points are from local town bridge and culvert inventories. Some points may overlap where VTrans has also conducted an inventory on the Town highway.
Data source: VOBCIT aka VTCulverts

Produced by:
Mapping Section
Division of Policy, Planning and
Intermodal Development
Vermont Agency of Transportation
April 2018



VERGENNES CITY
COUNTY-TOWN CODE: 0120-0
ADDISON COUNTY
DISTRICT # 5
District Long Name: Colchester District
VTrans Four Region: Northwest

This map was funded in part through grants from the Federal Highway Administration, U.S. Department of Transportation. The representation of the authors expressed herein do not necessarily state or reflect those of the U. S. Department of Transportation.

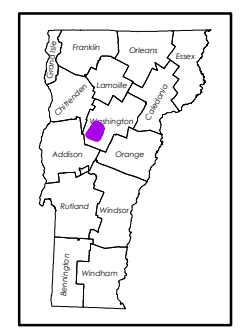


Scale: 1:49,220

★ INTERSTATE
 ■ STATE LONG
 ● STATE SHORT
 ▲ TOWN LONG
 ▼ FEDERAL AID
 ◆ BIKE PATH
 — INTERSTATE
 — STATE HIGHWAY
 — CLASS 1
 — CLASS 2
 — CLASS 3
 - - - CLASS 4
 - - - - - LEGAL TRAIL
 — PRIVATE
 - - - - - DISCONTINUED
 ■ FEDERAL AID HIGHWAY
 ■ MAINTENANCE DISTRICT
 ■ BUFFERED DISTRICT EXTENSION
 ■ POLITICAL BOUNDARY
 ■ VTRANS REGION BOUNDARY
 ■ NAMED RIVER-STREAM
 ■ UNNAMED RIVER-STREAM
 ● Point from Local Bridge Data *
 ● Point from Local Culvert Data *

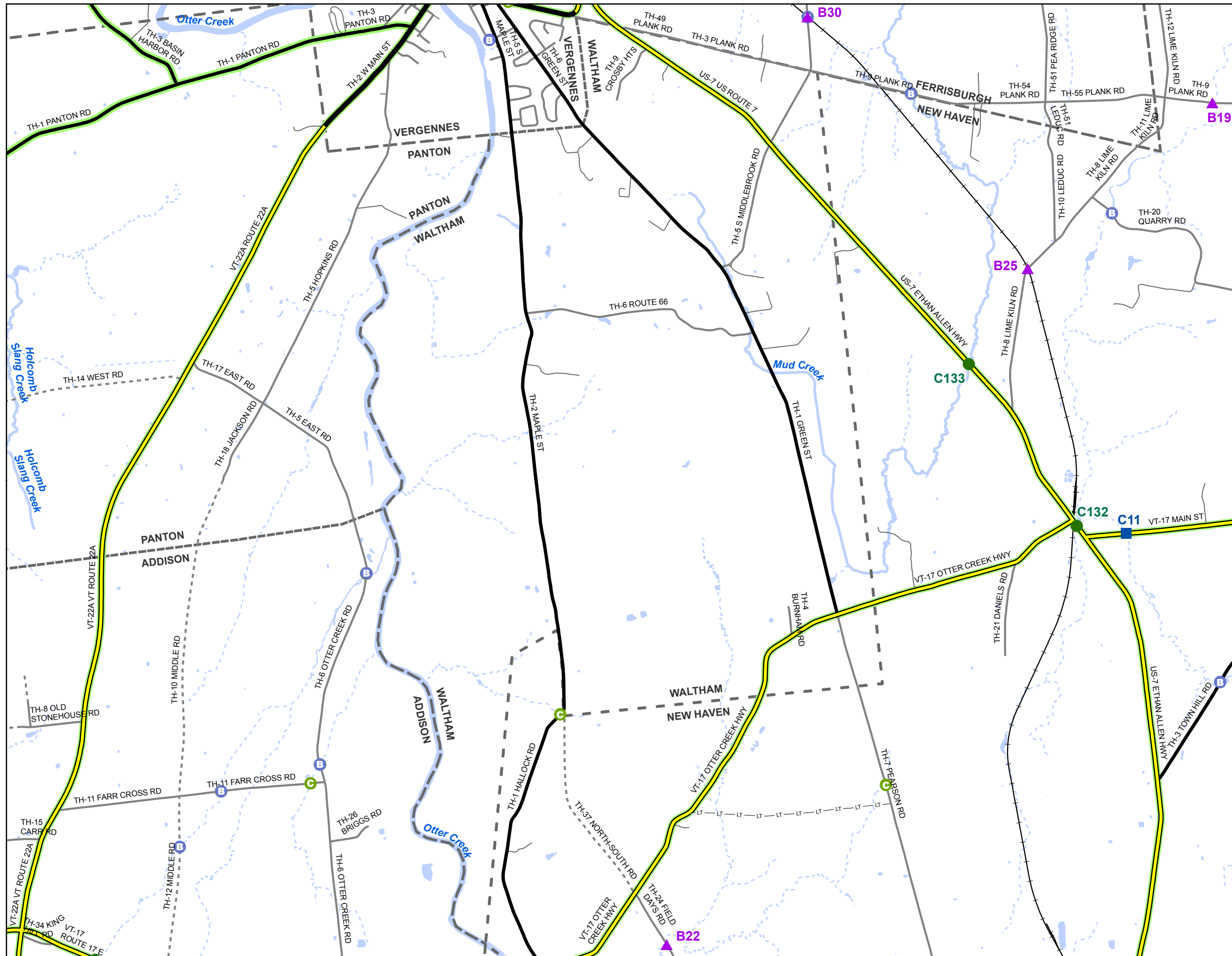
* Points are from local town bridge and culvert inventories. Some points may overlap where VTrans has also conducted an inventory on the Town highway.
 Data source: VOBCIT aka VTCulverts

Produced by:
 Mapping Section
 Division of Policy, Planning and
 Intermodal Development
 Vermont Agency of Transportation
 April 2018



WAITSFIELD
 COUNTY-TOWN CODE: 1216-0
 WASHINGTON COUNTY
 DISTRICT # 5
 District Long Name: Colchester District
 VTrans Four Region: Northwest

This map was funded in part through grants from the Federal Highway Administration, U.S. Department of Transportation. The representation of the authors expressed herein do not necessarily state or reflect those of the U. S. Department of Transportation.

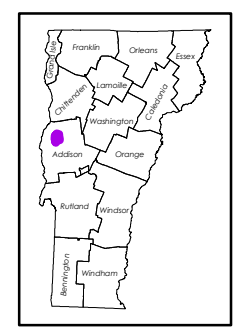


Scale: 1:34,130

★ INTERSTATE
 ■ STATE LONG
 ● STATE SHORT
 ▲ TOWN LONG
 ▼ FEDERAL AID
 ◆ BIKE PATH
 — INTERSTATE
 — STATE HIGHWAY
 — CLASS 1
 — CLASS 2
 — CLASS 3
 - - - CLASS 4
 - - - LT - - - LT LEGAL TRAIL
 — PRIVATE
 - - - D - - - D DISCONTINUED
 ■ FEDERAL AID HIGHWAY
 ■ MAINTENANCE DISTRICT
 ■ BUFFERED DISTRICT EXTENSION
 ■ POLITICAL BOUNDARY
 ■ VTRANS REGION BOUNDARY
 ■ NAMED RIVER-STREAM
 - - - UNNAMED RIVER-STREAM
 B Point from Local Bridge Data *
 C Point from Local Culvert Data *

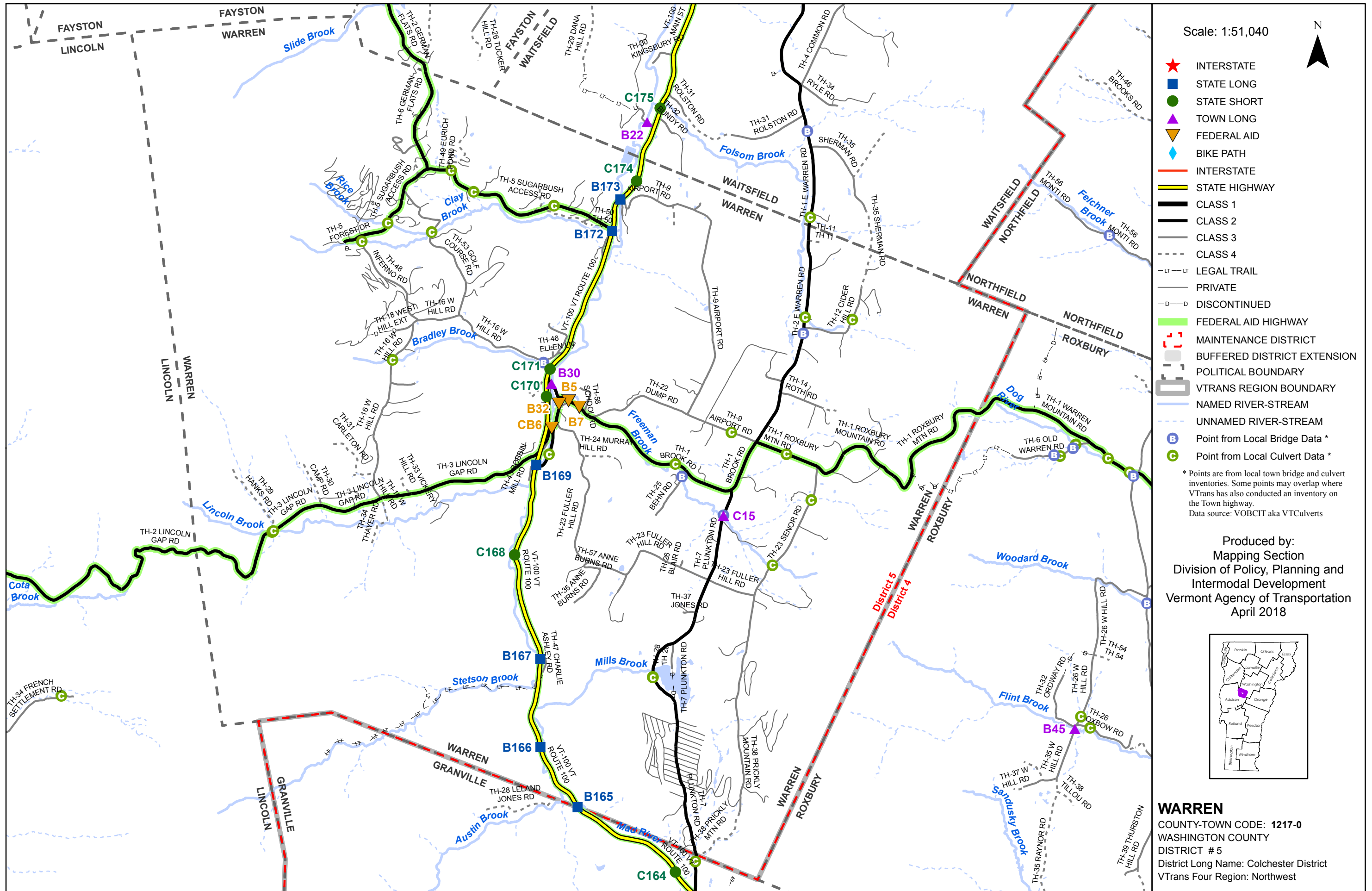
* Points are from local town bridge and culvert inventories. Some points may overlap where VTrans has also conducted an inventory on the Town highway.
 Data source: VOBCIT aka VTCulverts

Produced by:
 Mapping Section
 Division of Policy, Planning and
 Intermodal Development
 Vermont Agency of Transportation
 April 2018



WALTHAM
 COUNTY-TOWN CODE: 0121-0
 ADDISON COUNTY
 DISTRICT # 5
 District Long Name: Colchester District
 VTrans Four Region: Northwest

This map was funded in part through grants from the Federal Highway Administration, U.S. Department of Transportation. The representation of the authors expressed herein do not necessarily state or reflect those of the U. S. Department of Transportation.

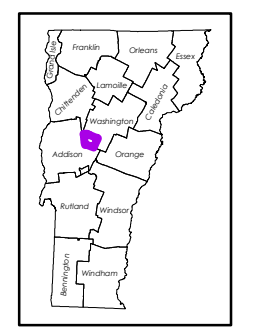


Scale: 1:51,040

★ INTERSTATE
 ■ STATE LONG
 ● STATE SHORT
 ▲ TOWN LONG
 ▼ FEDERAL AID
 ◆ BIKE PATH
 — INTERSTATE
 — STATE HIGHWAY
 — CLASS 1
 — CLASS 2
 — CLASS 3
 - - - CLASS 4
 - - - - - LEGAL TRAIL
 — PRIVATE
 - - - - - DISCONTINUED
 ■ FEDERAL AID HIGHWAY
 ■ MAINTENANCE DISTRICT
 ■ BUFFERED DISTRICT EXTENSION
 ■ POLITICAL BOUNDARY
 ■ VTRANS REGION BOUNDARY
 ■ NAMED RIVER-STREAM
 ■ UNNAMED RIVER-STREAM
 B Point from Local Bridge Data *
 C Point from Local Culvert Data *

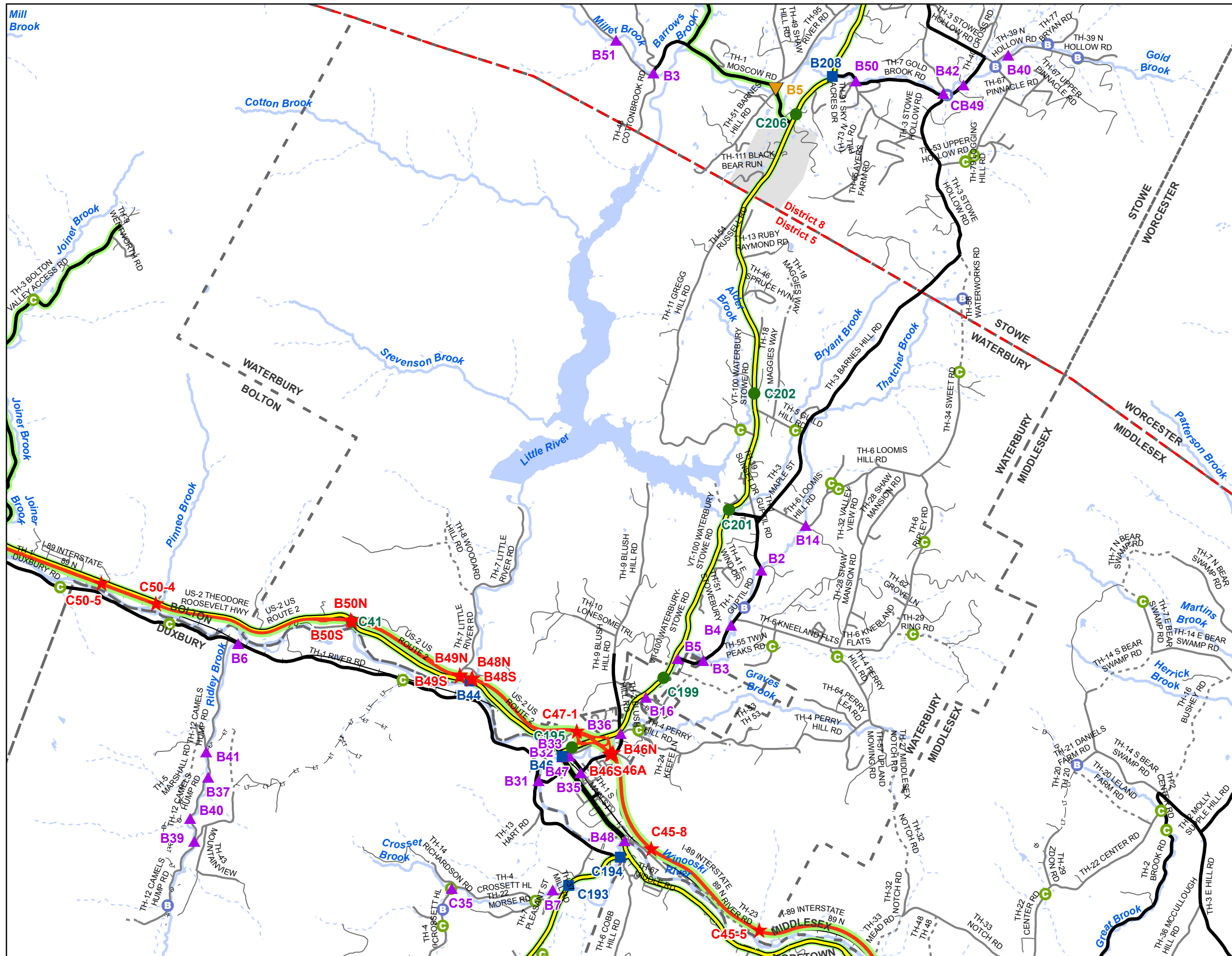
* Points are from local town bridge and culvert inventories. Some points may overlap where VTrans has also conducted an inventory on the Town highway.
 Data source: VOBCIT aka VTCulverts

Produced by:
 Mapping Section
 Division of Policy, Planning and
 Intermodal Development
 Vermont Agency of Transportation
 April 2018



WARREN
 COUNTY-TOWN CODE: 1217-0
 WASHINGTON COUNTY
 DISTRICT # 5
 District Long Name: Colchester District
 VTrans Four Region: Northwest

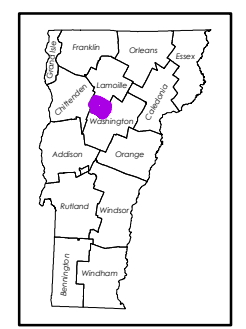
This map was funded in part through grants from the Federal Highway Administration, U.S. Department of Transportation. The representation of the authors expressed herein do not necessarily state or reflect those of the U. S. Department of Transportation.



- Scale: 1:62,490
- ★ INTERSTATE
 - STATE LONG
 - STATE SHORT
 - ▲ TOWN LONG
 - ▼ FEDERAL AID
 - ◆ BIKE PATH
 - INTERSTATE
 - STATE HIGHWAY
 - CLASS 1
 - CLASS 2
 - CLASS 3
 - CLASS 4
 - - - LEGAL TRAIL
 - PRIVATE
 - - - DISCONTINUED
 - FEDERAL AID HIGHWAY
 - MAINTENANCE DISTRICT
 - BUFFERED DISTRICT EXTENSION
 - POLITICAL BOUNDARY
 - VTRANS REGION BOUNDARY
 - NAMED RIVER-STREAM
 - UNNAMED RIVER-STREAM
 - ⓑ Point from Local Bridge Data *
 - Ⓒ Point from Local Culvert Data *

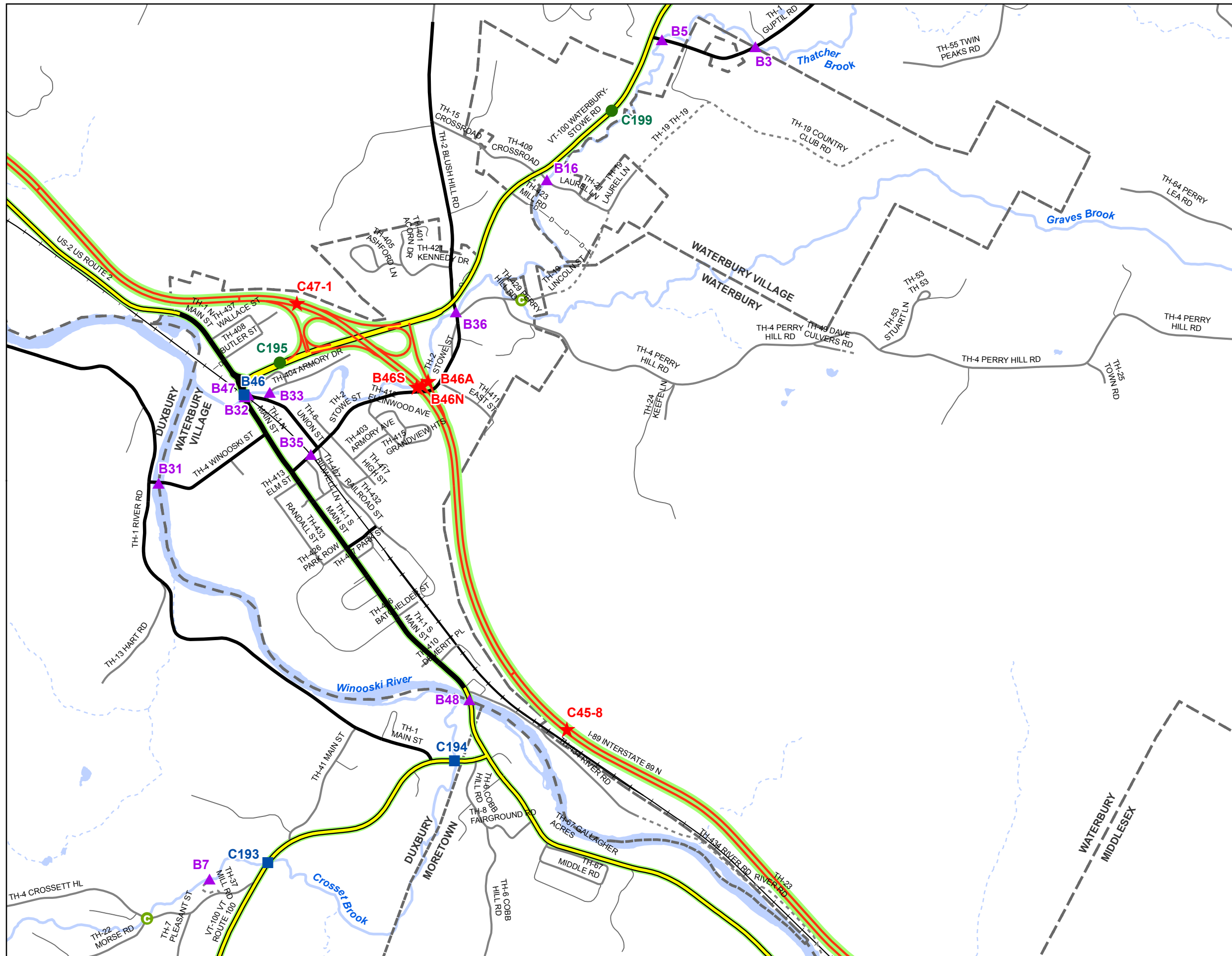
* Points are from local town bridge and culvert inventories. Some points may overlap where VTrans has also conducted an inventory on the Town highway.
Data source: VOBCIT aka VTCulverts

Produced by:
Mapping Section
Division of Policy, Planning and
Intermodal Development
Vermont Agency of Transportation
April 2018



WATERBURY
COUNTY-TOWN CODE: 1218-0
WASHINGTON COUNTY
DISTRICT # 5
District Long Name: Colchester District
VTrans Four Region: Northwest

This map was funded in part through grants from the Federal Highway Administration, U.S. Department of Transportation. The representation of the authors expressed herein do not necessarily state or reflect those of the U. S. Department of Transportation.



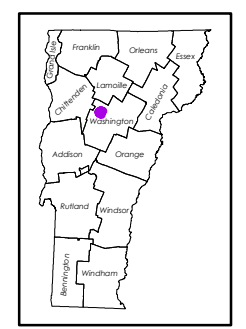
Scale: 1:17,250

N

- ★ INTERSTATE
- STATE LONG
- STATE SHORT
- ▲ TOWN LONG
- ▼ FEDERAL AID
- ◆ BIKE PATH
- INTERSTATE
- STATE HIGHWAY
- CLASS 1
- CLASS 2
- CLASS 3
- CLASS 4
- - - LEGAL TRAIL
- - - PRIVATE
- - - DISCONTINUED
- FEDERAL AID HIGHWAY
- MAINTENANCE DISTRICT
- BUFFERED DISTRICT EXTENSION
- POLITICAL BOUNDARY
- VTRANS REGION BOUNDARY
- NAMED RIVER-STREAM
- - - UNNAMED RIVER-STREAM
- ⓑ Point from Local Bridge Data *
- Ⓒ Point from Local Culvert Data *

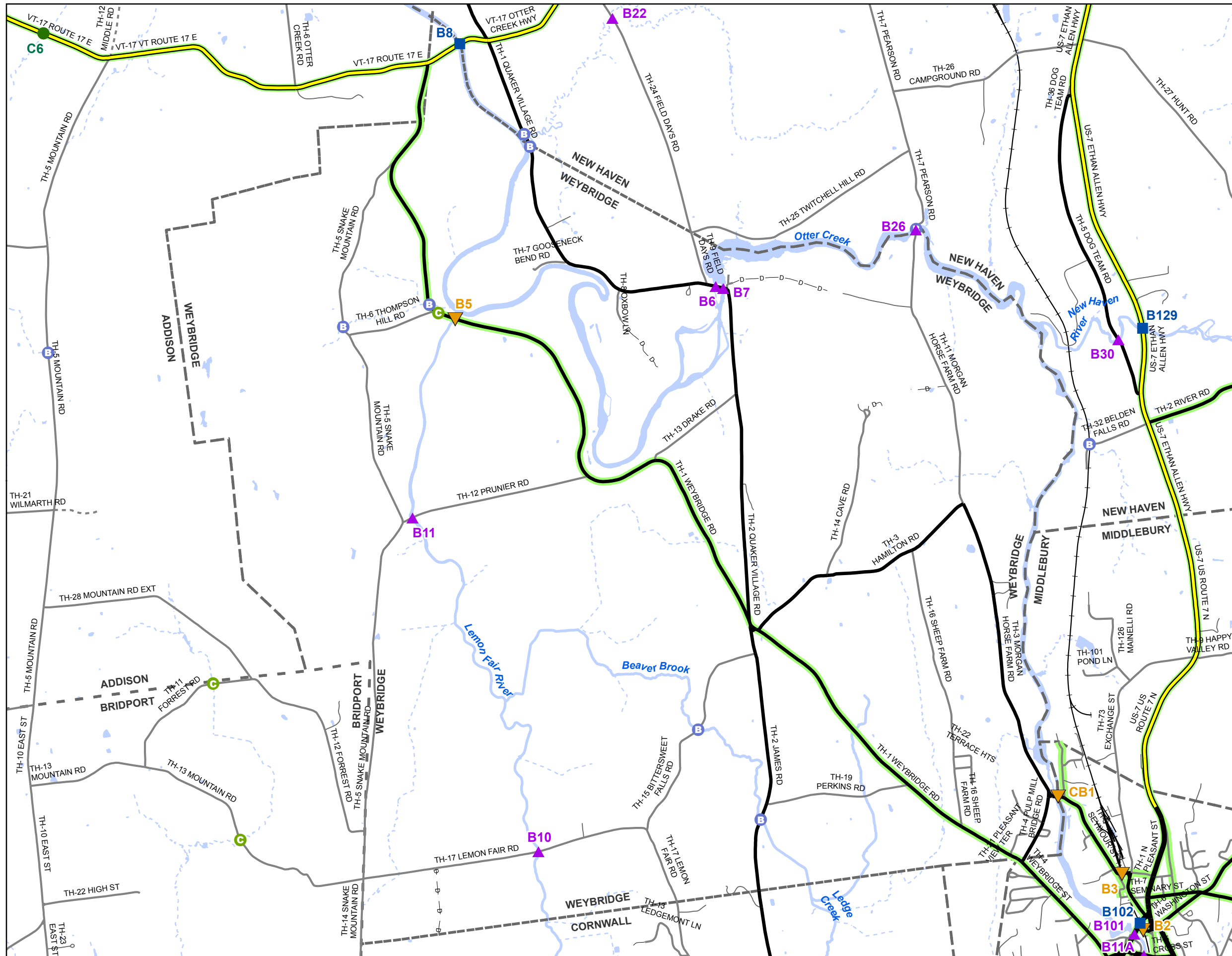
* Points are from local town bridge and culvert inventories. Some points may overlap where VTrans has also conducted an inventory on the Town highway.
Data source: VOBCIT aka VTCulverts

Produced by:
Mapping Section
Division of Policy, Planning and
Intermodal Development
Vermont Agency of Transportation
April 2018



WATERBURY VILLAGE
COUNTY-TOWN CODE: 1218-1
WASHINGTON COUNTY
DISTRICT # 5
District Long Name: Colchester District
VTrans Four Region: Northwest

This map was funded in part through grants from the Federal Highway Administration, U.S. Department of Transportation. The representation of the authors expressed herein do not necessarily state or reflect those of the U. S. Department of Transportation.



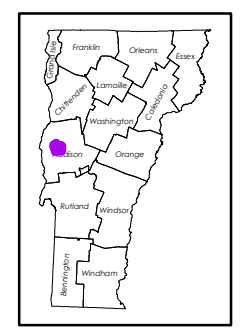
Scale: 1:34,280



- ★ INTERSTATE
- STATE LONG
- STATE SHORT
- ▲ TOWN LONG
- ▼ FEDERAL AID
- ◆ BIKE PATH
- INTERSTATE
- STATE HIGHWAY
- CLASS 1
- CLASS 2
- CLASS 3
- CLASS 4
- - - CLASS 4
- - - LEGAL TRAIL
- PRIVATE
- - - DISCONTINUED
- FEDERAL AID HIGHWAY
- [] MAINTENANCE DISTRICT
- [] BUFFERED DISTRICT EXTENSION
- [] POLITICAL BOUNDARY
- [] VTRANS REGION BOUNDARY
- NAMED RIVER-STREAM
- - - UNNAMED RIVER-STREAM
- B Point from Local Bridge Data *
- C Point from Local Culvert Data *

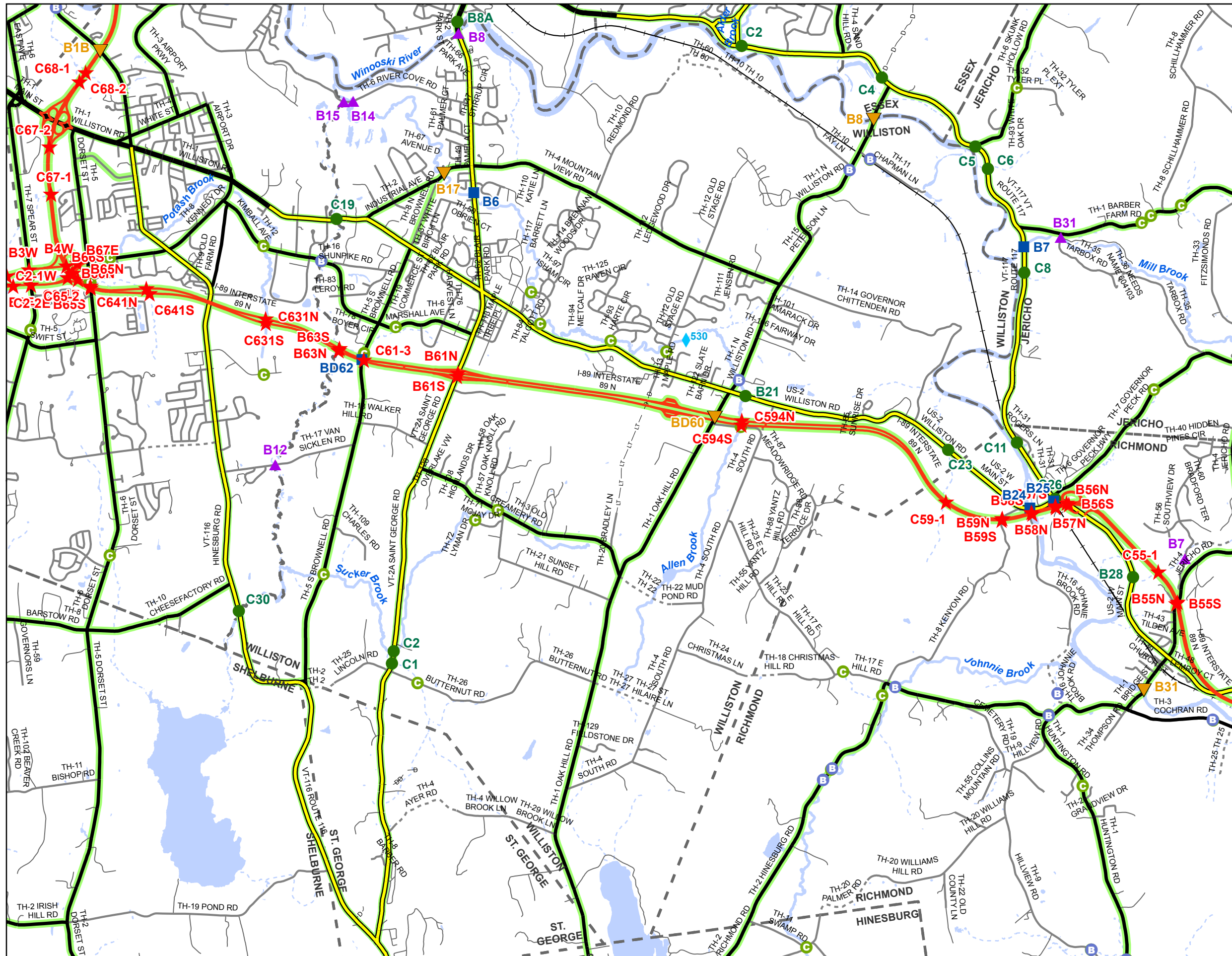
* Points are from local town bridge and culvert inventories. Some points may overlap where VTrans has also conducted an inventory on the Town highway.
Data source: VOBCIT aka VTCulverts

Produced by:
Mapping Section
Division of Policy, Planning and
Intermodal Development
Vermont Agency of Transportation
April 2018



WEYBRIDGE
COUNTY-TOWN CODE: 0122-0
ADDISON COUNTY
DISTRICT # 5
District Long Name: Colchester District
VTrans Four Region: Northwest

This map was funded in part through grants from the Federal Highway Administration, U.S. Department of Transportation. The representation of the authors expressed herein do not necessarily state or reflect those of the U. S. Department of Transportation.



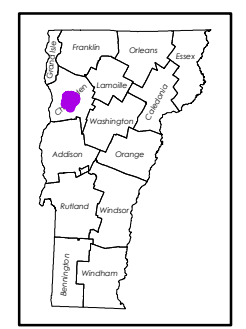
Scale: 1:51,260



- ★ INTERSTATE
- STATE LONG
- STATE SHORT
- ▲ TOWN LONG
- ▼ FEDERAL AID
- ◆ BIKE PATH
- INTERSTATE
- STATE HIGHWAY
- CLASS 1
- CLASS 2
- CLASS 3
- CLASS 4
- - - LEGAL TRAIL
- PRIVATE
- - - DISCONTINUED
- FEDERAL AID HIGHWAY
- [] MAINTENANCE DISTRICT
- [] BUFFERED DISTRICT EXTENSION
- [] POLITICAL BOUNDARY
- [] VTRANS REGION BOUNDARY
- NAMED RIVER-STREAM
- - - UNNAMED RIVER-STREAM
- B Point from Local Bridge Data *
- C Point from Local Culvert Data *

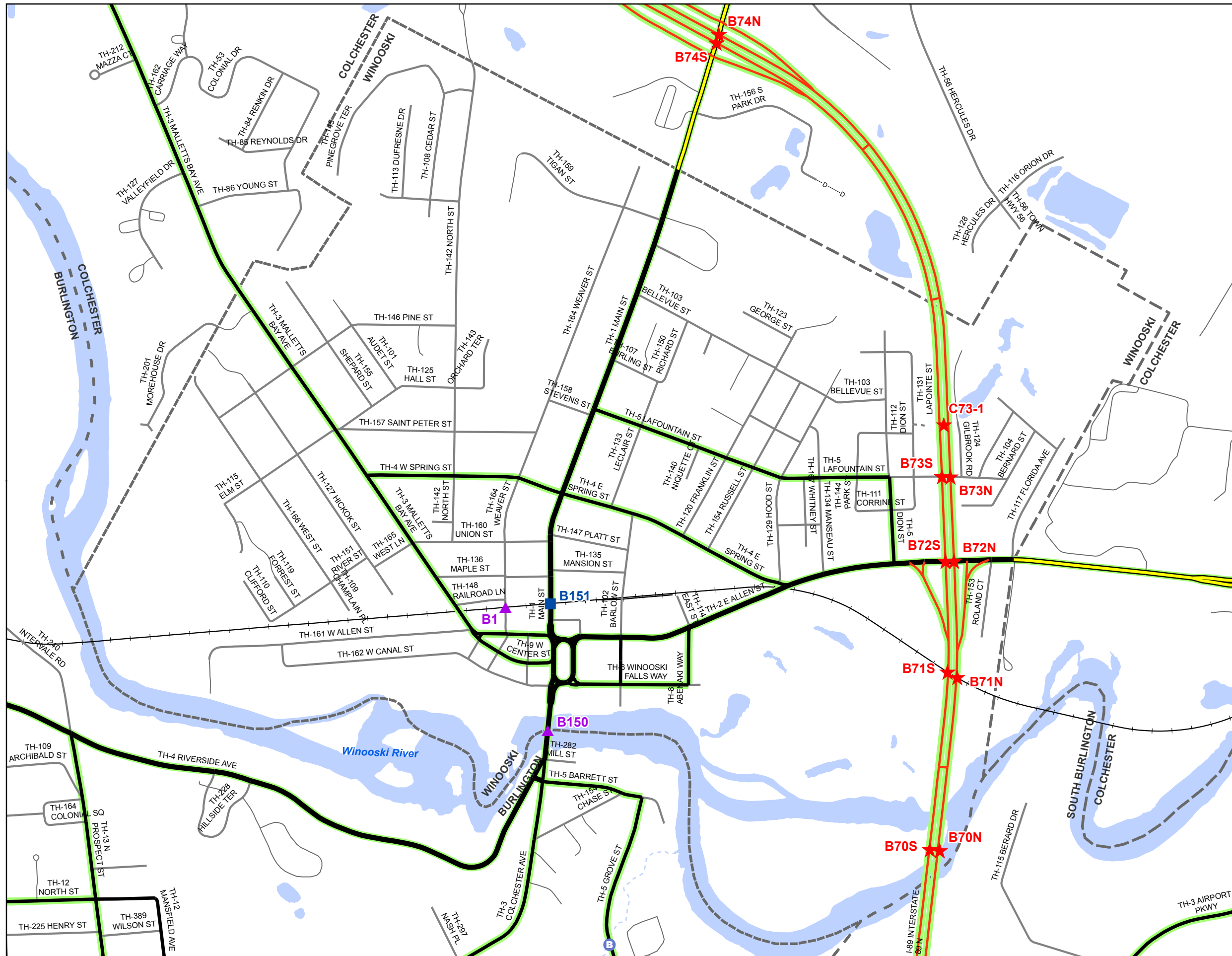
* Points are from local town bridge and culvert inventories. Some points may overlap where VTrans has also conducted an inventory on the Town highway.
Data source: VOBCIT aka VTCulverts

Produced by:
Mapping Section
Division of Policy, Planning and
Intermodal Development
Vermont Agency of Transportation
April 2018



WILLISTON
COUNTY-TOWN CODE: 0417-0
CHITTENDEN COUNTY
DISTRICT # 5
District Long Name: Colchester District
VTrans Four Region: Northwest

This map was funded in part through grants from the Federal Highway Administration, U.S. Department of Transportation. The representation of the authors expressed herein do not necessarily state or reflect those of the U. S. Department of Transportation.

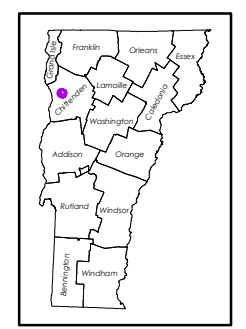


Scale: 1:9,910

★ INTERSTATE
 ■ STATE LONG
 ● STATE SHORT
 ▲ TOWN LONG
 ▼ FEDERAL AID
 ◆ BIKE PATH
 — INTERSTATE
 — STATE HIGHWAY
 — CLASS 1
 — CLASS 2
 — CLASS 3
 - - - CLASS 4
 - - - LT - - - LEGAL TRAIL
 — PRIVATE
 - - - D - - - DISCONTINUED
 ■ FEDERAL AID HIGHWAY
 ■ MAINTENANCE DISTRICT
 ■ BUFFERED DISTRICT EXTENSION
 ■ POLITICAL BOUNDARY
 ■ VTRANS REGION BOUNDARY
 ■ NAMED RIVER-STREAM
 ■ UNNAMED RIVER-STREAM
 ● Point from Local Bridge Data *
 ● Point from Local Culvert Data *

* Points are from local town bridge and culvert inventories. Some points may overlap where VTrans has also conducted an inventory on the Town highway.
 Data source: VOBCIT aka VTCulverts

Produced by:
 Mapping Section
 Division of Policy, Planning and
 Intermodal Development
 Vermont Agency of Transportation
 April 2018



WINOOSKI CITY
 COUNTY-TOWN CODE: 0418-0
 CHITTENDEN COUNTY
 DISTRICT # 5
 District Long Name: Colchester District
 VTrans Four Region: Northwest

This map was funded in part through grants from the Federal Highway Administration, U.S. Department of Transportation. The representation of the authors expressed herein do not necessarily state or reflect those of the U. S. Department of Transportation.