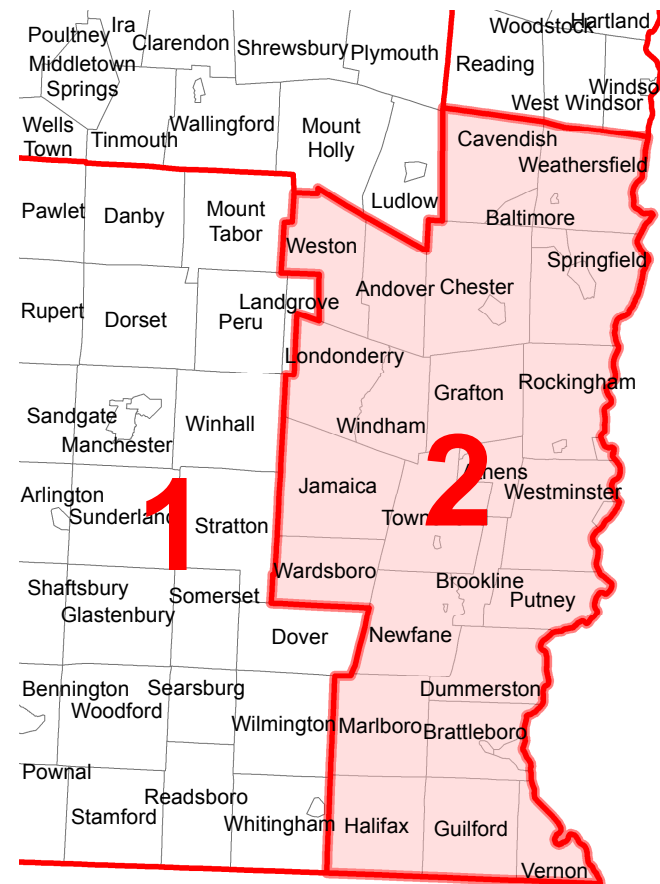
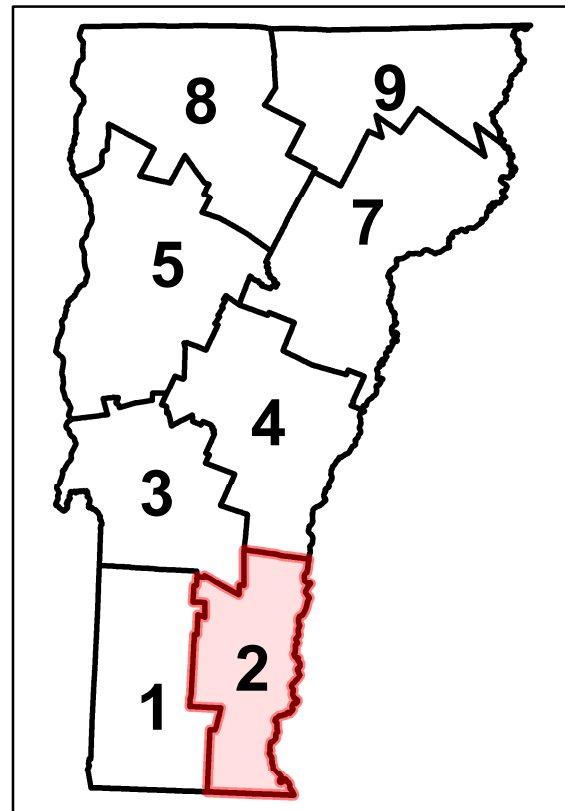


Bridge and Culvert Inspection Map Series

- Maintenance District 2 -

Dummerston District

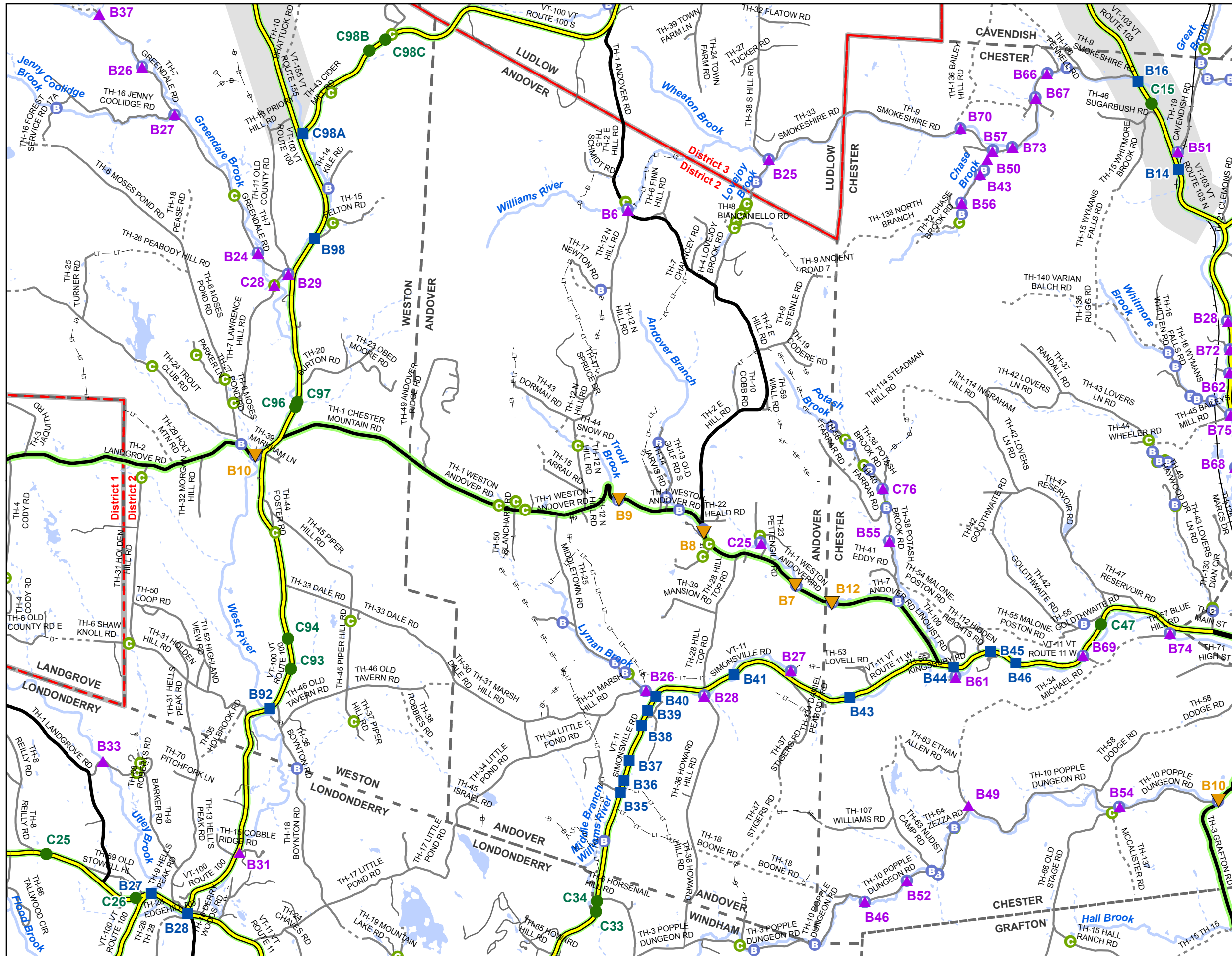
Southeast Region



April 2018



Produced by:
Mapping Section
Division of Policy, Planning
and Intermodal Development
Vermont Agency of Transportation



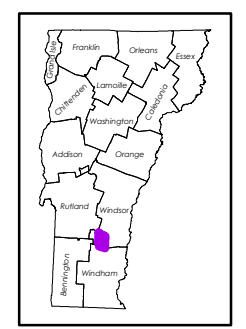
Scale: 1:59,130



- ★ INTERSTATE
- STATE LONG
- STATE SHORT
- ▲ TOWN LONG
- ▼ FEDERAL AID
- ◆ BIKE PATH
- INTERSTATE
- STATE HIGHWAY
- CLASS 1
- CLASS 2
- CLASS 3
- - - CLASS 4
- - - LEGAL TRAIL
- PRIVATE
- - - DISCONTINUED
- FEDERAL AID HIGHWAY
- MAINTENANCE DISTRICT
- BUFFERED DISTRICT EXTENSION
- POLITICAL BOUNDARY
- VTRANS REGION BOUNDARY
- NAMED RIVER-STREAM
- - - UNNAMED RIVER-STREAM
- B Point from Local Bridge Data *
- C Point from Local Culvert Data *

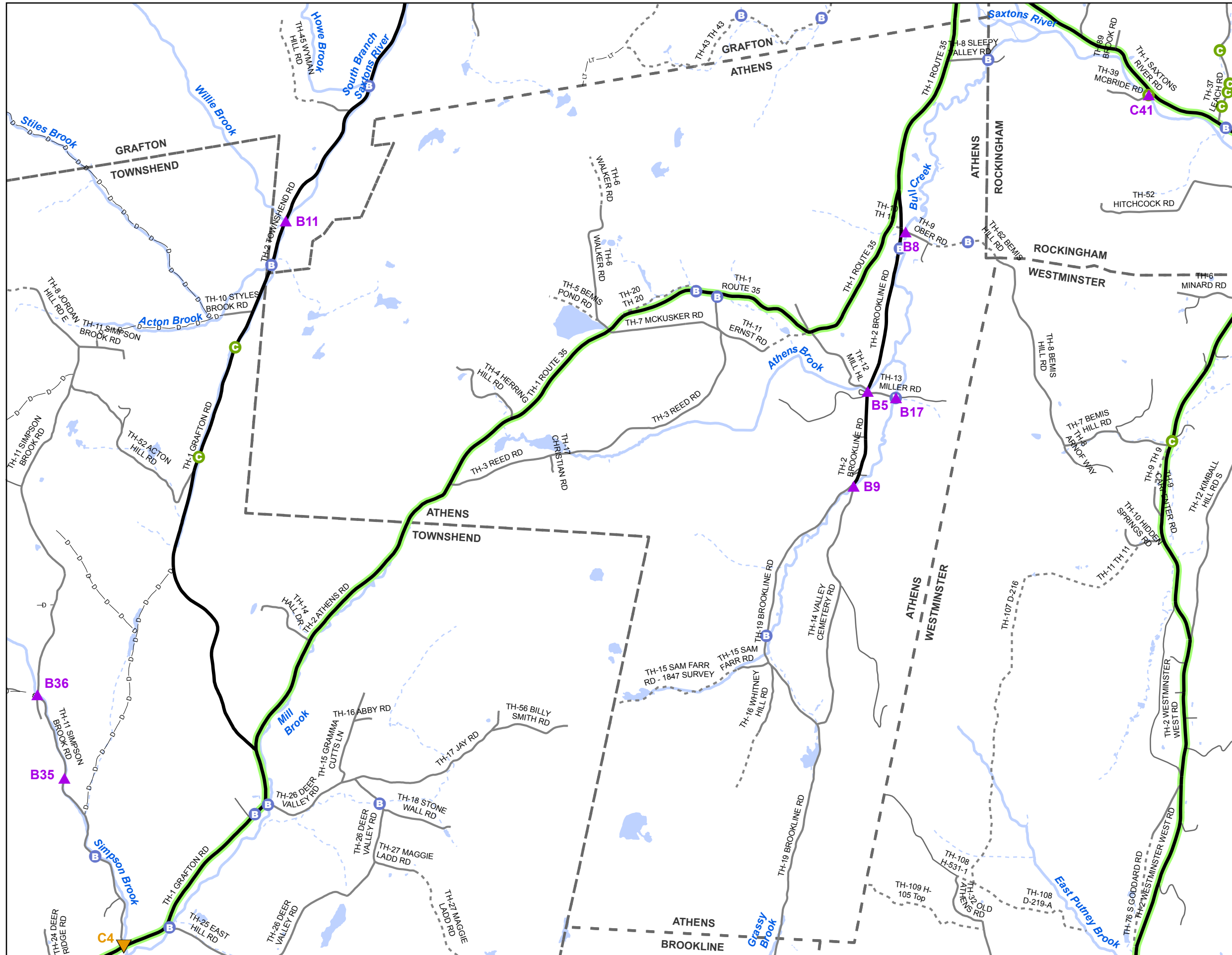
* Points are from local town bridge and culvert inventories. Some points may overlap where VTrans has also conducted an inventory on the Town highway.
Data source: VOBCIT aka VTCulverts

Produced by:
Mapping Section
Division of Policy, Planning and
Intermodal Development
Vermont Agency of Transportation
April 2018



ANDOVER
COUNTY-TOWN CODE: 1401-0
WINDSOR COUNTY
DISTRICT # 2
District Long Name: Dummerston District
VTrans Four Region: Southeast

This map was funded in part through grants from the Federal Highway Administration, U.S. Department of Transportation. The representation of the authors expressed herein do not necessarily state or reflect those of the U. S. Department of Transportation.



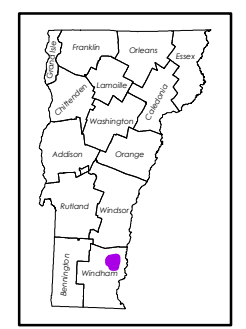
Scale: 1:34,640



- ★ INTERSTATE
- STATE LONG
- STATE SHORT
- ▲ TOWN LONG
- ▼ FEDERAL AID
- ◆ BIKE PATH
- INTERSTATE
- STATE HIGHWAY
- CLASS 1
- CLASS 2
- CLASS 3
- CLASS 4
- - - LEGAL TRAIL
- PRIVATE
- - - DISCONTINUED
- FEDERAL AID HIGHWAY
- [] MAINTENANCE DISTRICT
- [] BUFFERED DISTRICT EXTENSION
- [] POLITICAL BOUNDARY
- [] VTRANS REGION BOUNDARY
- NAMED RIVER-STREAM
- - - UNNAMED RIVER-STREAM
- B Point from Local Bridge Data *
- C Point from Local Culvert Data *

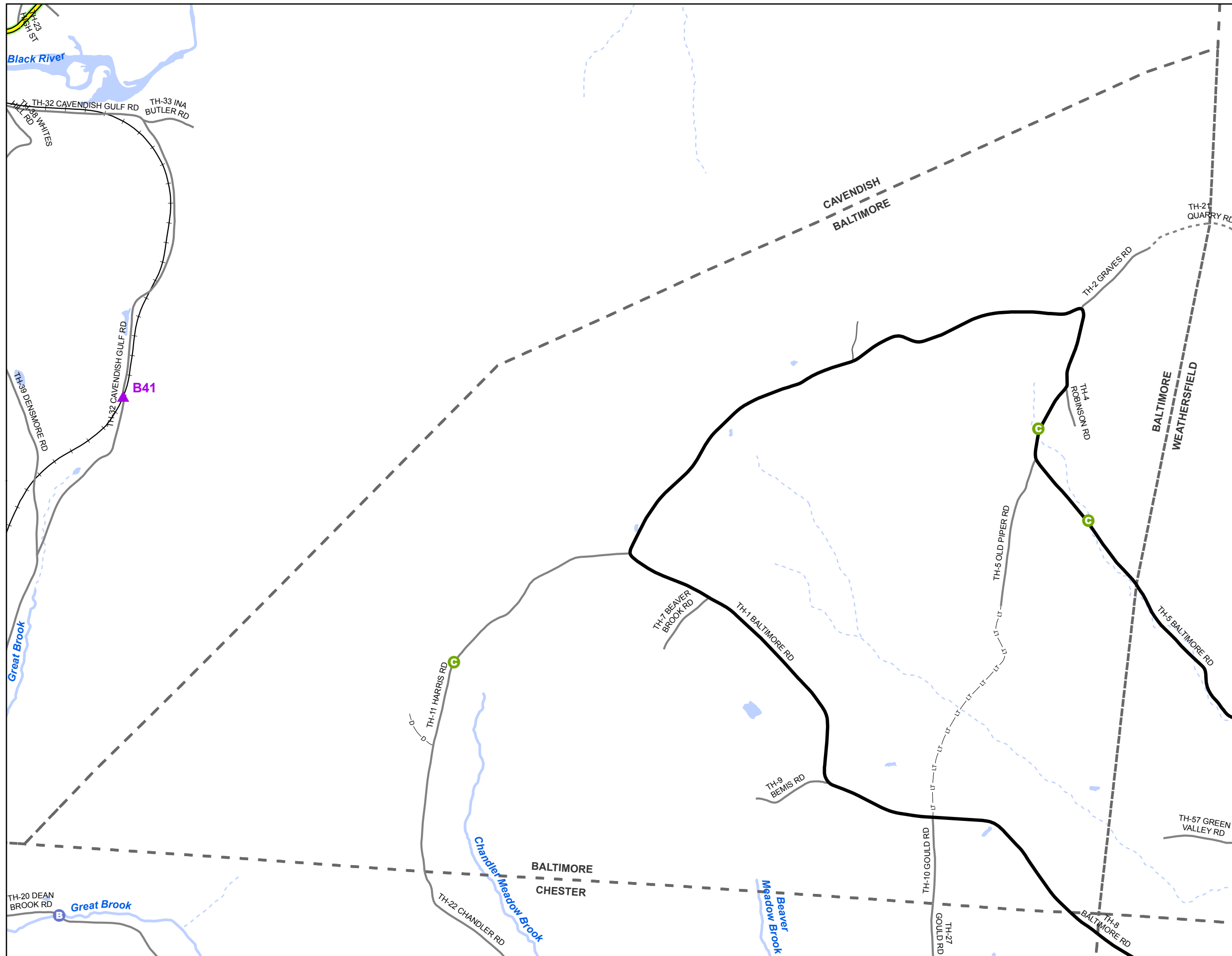
* Points are from local town bridge and culvert inventories. Some points may overlap where VTrans has also conducted an inventory on the Town highway.
Data source: VOBCIT aka VTCulverts

Produced by:
Mapping Section
Division of Policy, Planning and
Intermodal Development
Vermont Agency of Transportation
April 2018



ATHENS
COUNTY-TOWN CODE: 1301-0
WINDHAM COUNTY
DISTRICT # 2
District Long Name: Dummerston District
VTrans Four Region: Southeast

This map was funded in part through grants from the Federal Highway Administration, U.S. Department of Transportation. The representation of the authors expressed herein do not necessarily state or reflect those of the U. S. Department of Transportation.



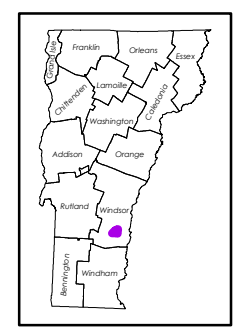
Scale: 1:17,440

N

- ★ INTERSTATE
- STATE LONG
- STATE SHORT
- ▲ TOWN LONG
- ▼ FEDERAL AID
- ◆ BIKE PATH
- INTERSTATE
- STATE HIGHWAY
- CLASS 1
- CLASS 2
- CLASS 3
- CLASS 4
- - - LEGAL TRAIL
- PRIVATE
- - - DISCONTINUED
- FEDERAL AID HIGHWAY
- MAINTENANCE DISTRICT
- BUFFERED DISTRICT EXTENSION
- POLITICAL BOUNDARY
- VTRANS REGION BOUNDARY
- NAMED RIVER-STREAM
- - - UNNAMED RIVER-STREAM
- ⓑ Point from Local Bridge Data *
- Ⓒ Point from Local Culvert Data *

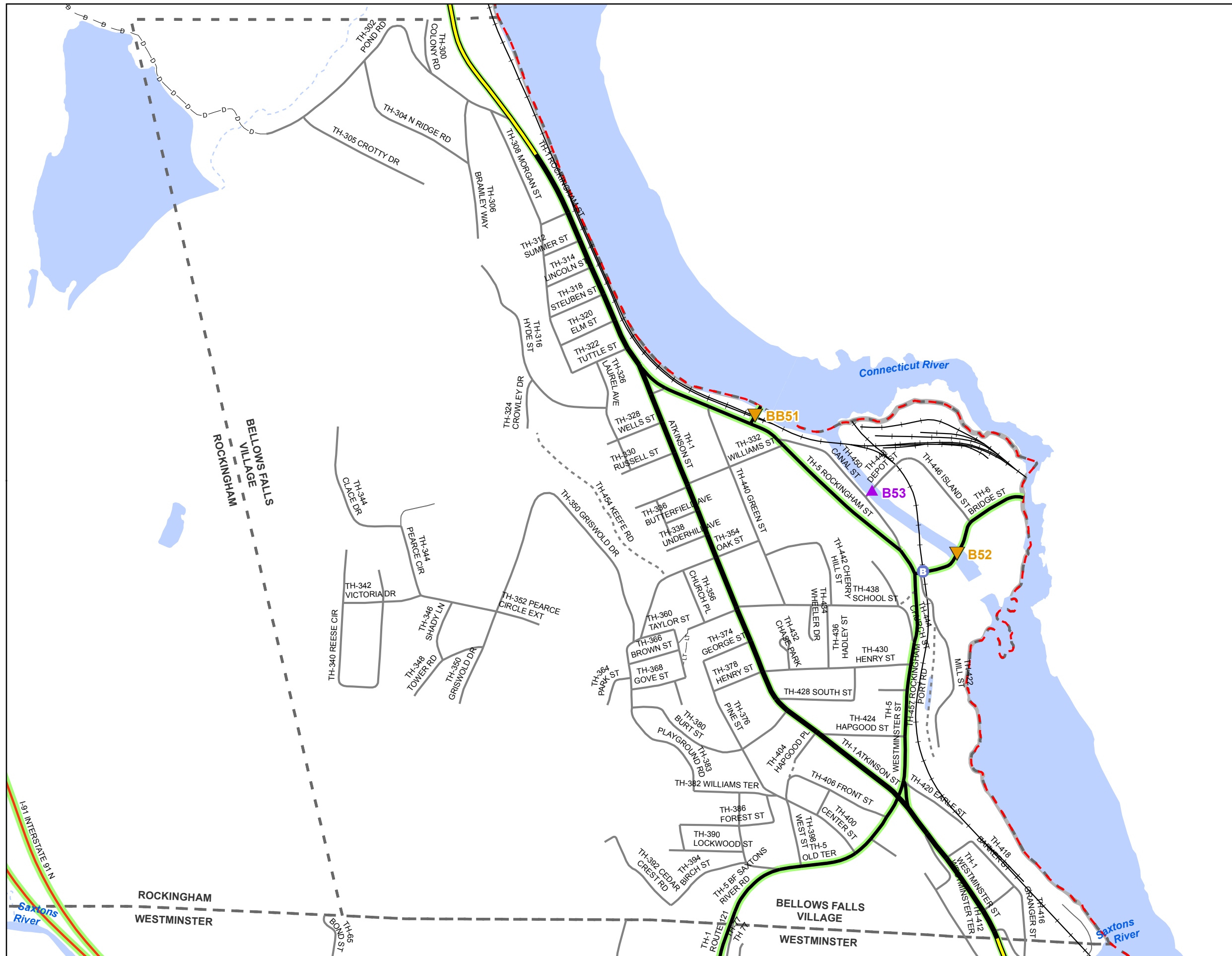
* Points are from local town bridge and culvert inventories. Some points may overlap where VTrans has also conducted an inventory on the Town highway.
Data source: VOBCIT aka VTCulverts

Produced by:
Mapping Section
Division of Policy, Planning and
Intermodal Development
Vermont Agency of Transportation
April 2018



BALTIMORE
COUNTY-TOWN CODE: 1402-0
WINDSOR COUNTY
DISTRICT # 2
District Long Name: Dummerston District
VTrans Four Region: Southeast

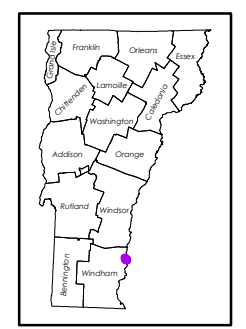
This map was funded in part through grants from the Federal Highway Administration, U.S. Department of Transportation. The representation of the authors expressed herein do not necessarily state or reflect those of the U. S. Department of Transportation.



Scale: 1:9,660

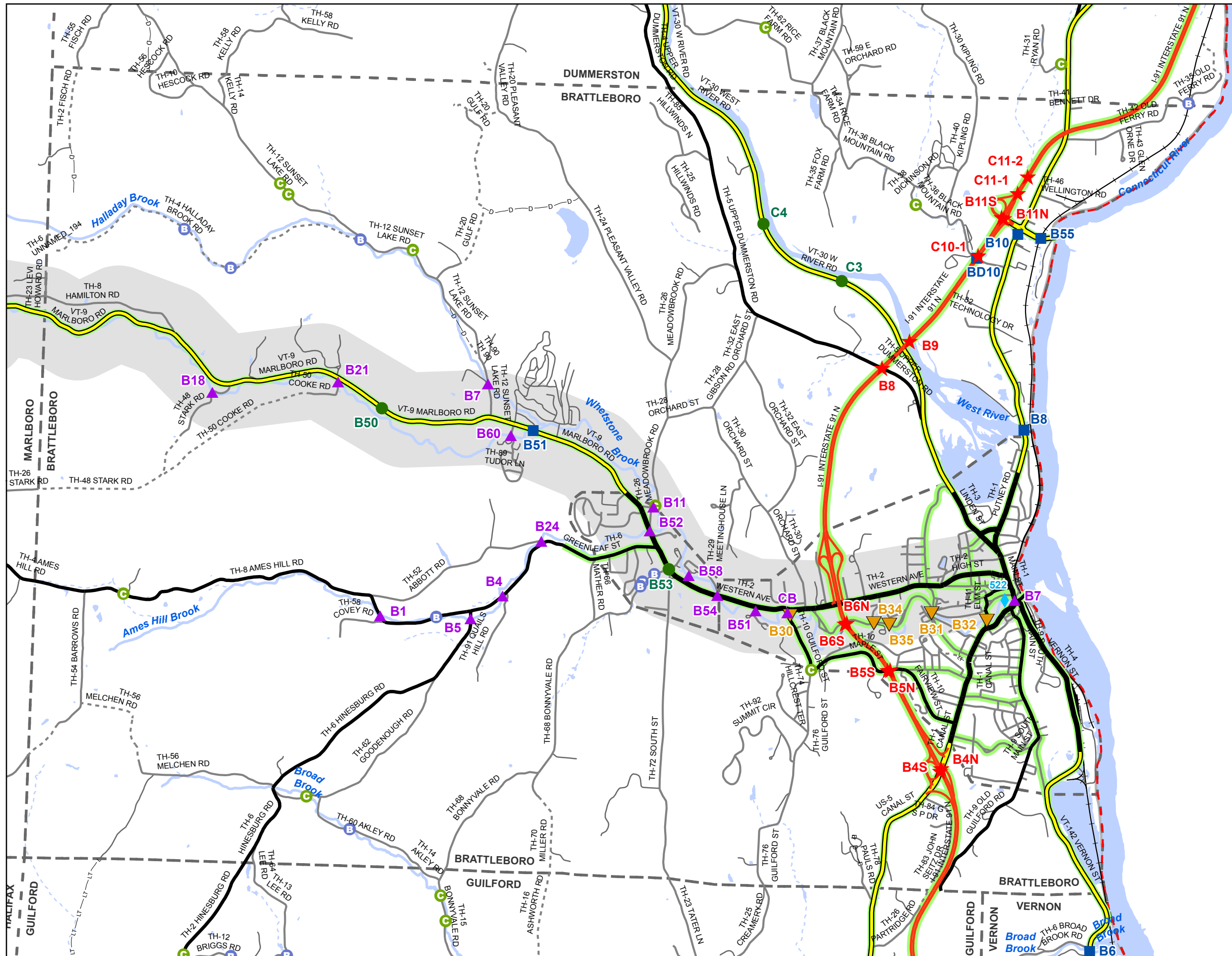
★ INTERSTATE
 ■ STATE LONG
 ● STATE SHORT
 ▲ TOWN LONG
 ▼ FEDERAL AID
 ◆ BIKE PATH
 — INTERSTATE
 — STATE HIGHWAY
 — CLASS 1
 — CLASS 2
 — CLASS 3
 - - - CLASS 4
 - - - - - LEGAL TRAIL
 — PRIVATE
 - - - - - DISCONTINUED
 — FEDERAL AID HIGHWAY
 [Red dashed box] MAINTENANCE DISTRICT
 [Grey dashed box] BUFFERED DISTRICT EXTENSION
 [Thick grey line] POLITICAL BOUNDARY
 [Thin grey line] VTRANS REGION BOUNDARY
 [Blue line] NAMED RIVER-STREAM
 [Dotted blue line] UNNAMED RIVER-STREAM
 [Blue circle with B] Point from Local Bridge Data *
 [Green circle with C] Point from Local Culvert Data *
 * Points are from local town bridge and culvert inventories. Some points may overlap where VTrans has also conducted an inventory on the Town highway.
 Data source: VOBCIT aka VTCulverts

Produced by:
 Mapping Section
 Division of Policy, Planning and
 Intermodal Development
 Vermont Agency of Transportation
 April 2018



BELLOWS FALLS VILLAGE
 COUNTY-TOWN CODE: 1314-1
 WINDHAM COUNTY
 DISTRICT # 2
 District Long Name: Dummerston District
 VTrans Four Region: Southeast

This map was funded in part through grants from the Federal Highway Administration, U.S. Department of Transportation. The representation of the authors expressed herein do not necessarily state or reflect those of the U. S. Department of Transportation.

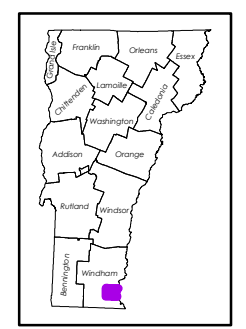


Scale: 1:38,150

★ INTERSTATE
 ■ STATE LONG
 ● STATE SHORT
 ▲ TOWN LONG
 ▼ FEDERAL AID
 ◆ BIKE PATH
 — INTERSTATE
 — STATE HIGHWAY
 — CLASS 1
 — CLASS 2
 — CLASS 3
 - - - CLASS 4
 - - - - LEGAL TRAIL
 — PRIVATE
 - - - - DISCONTINUED
 — FEDERAL AID HIGHWAY
 [Red dashed box] MAINTENANCE DISTRICT
 [Grey shaded area] BUFFERED DISTRICT EXTENSION
 [Dashed line] POLITICAL BOUNDARY
 [Thick grey line] VTRANS REGION BOUNDARY
 [Blue line] NAMED RIVER-STREAM
 [Light blue dashed line] UNNAMED RIVER-STREAM
 (B) Point from Local Bridge Data *
 (C) Point from Local Culvert Data *

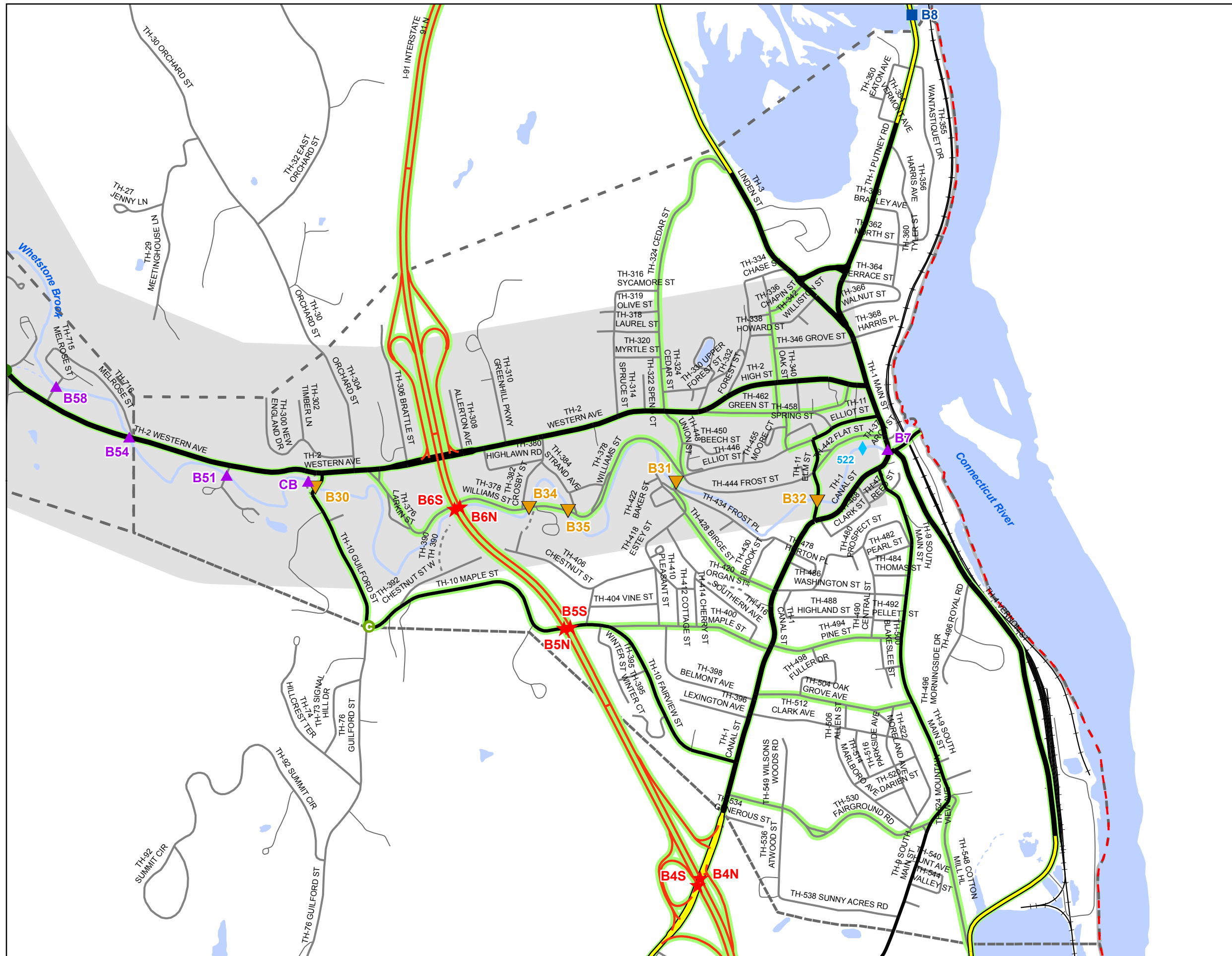
* Points are from local town bridge and culvert inventories. Some points may overlap where VTrans has also conducted an inventory on the Town highway.
 Data source: VOBCIT aka VTCulverts

Produced by:
 Mapping Section
 Division of Policy, Planning and
 Intermodal Development
 Vermont Agency of Transportation
 April 2018



BRATTLEBORO
 COUNTY-TOWN CODE: 1302-0
 WINDHAM COUNTY
 DISTRICT # 2
 District Long Name: Dummerston District
 VTrans Four Region: Southeast

This map was funded in part through grants from the Federal Highway Administration, U.S. Department of Transportation. The representation of the authors expressed herein do not necessarily state or reflect those of the U. S. Department of Transportation.



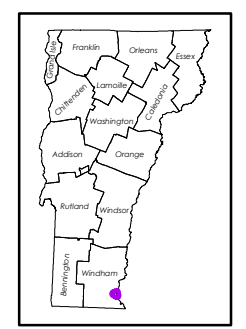
Scale: 1:14,950

N

- ★ INTERSTATE
- STATE LONG
- STATE SHORT
- ▲ TOWN LONG
- ▼ FEDERAL AID
- ◆ BIKE PATH
- INTERSTATE
- STATE HIGHWAY
- CLASS 1
- CLASS 2
- CLASS 3
- CLASS 4
- - - LEGAL TRAIL
- PRIVATE
- - - DISCONTINUED
- FEDERAL AID HIGHWAY
- MAINTENANCE DISTRICT
- BUFFERED DISTRICT EXTENSION
- POLITICAL BOUNDARY
- VTRANS REGION BOUNDARY
- NAMED RIVER-STREAM
- UNNAMED RIVER-STREAM
- ⓑ Point from Local Bridge Data *
- Ⓒ Point from Local Culvert Data *

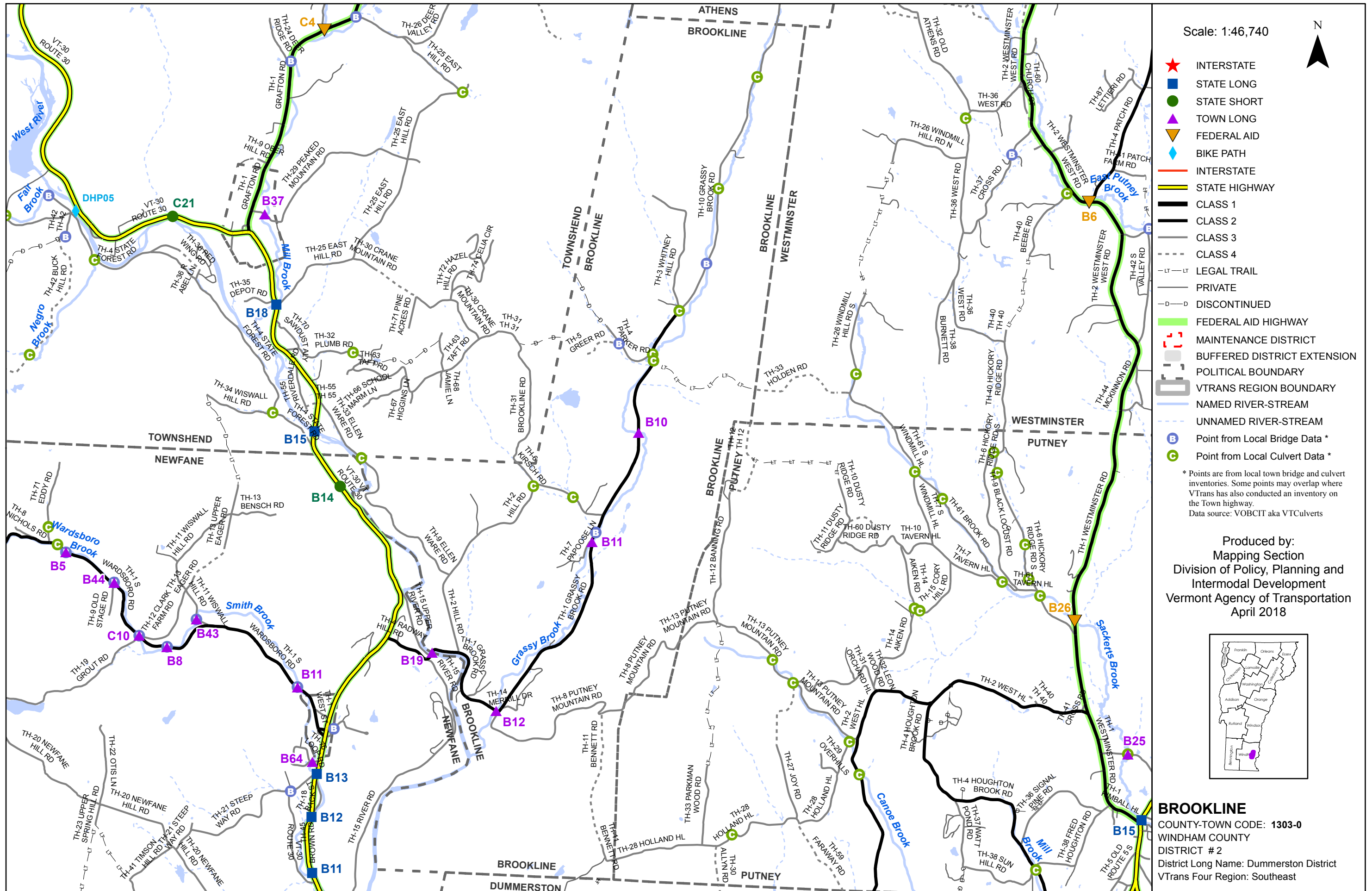
* Points are from local town bridge and culvert inventories. Some points may overlap where VTrans has also conducted an inventory on the Town highway.
Data source: VOBCIT aka VTCulverts

Produced by:
Mapping Section
Division of Policy, Planning and
Intermodal Development
Vermont Agency of Transportation
April 2018



BRATTLEBORO U.C.
COUNTY-TOWN CODE: 1302-1
WINDHAM COUNTY
DISTRICT # 2
District Long Name: Dummerston District
VTrans Four Region: Southeast

This map was funded in part through grants from the Federal Highway Administration, U.S. Department of Transportation. The representation of the authors expressed herein do not necessarily state or reflect those of the U. S. Department of Transportation.



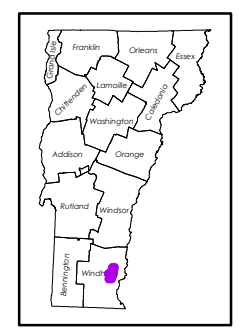
Scale: 1:46,740



- ★ INTERSTATE
- STATE LONG
- STATE SHORT
- ▲ TOWN LONG
- ▼ FEDERAL AID
- ◆ BIKE PATH
- INTERSTATE
- STATE HIGHWAY
- CLASS 1
- CLASS 2
- CLASS 3
- CLASS 4
- - - LEGAL TRAIL
- PRIVATE
- - - DISCONTINUED
- FEDERAL AID HIGHWAY
- [] MAINTENANCE DISTRICT
- [] BUFFERED DISTRICT EXTENSION
- [] POLITICAL BOUNDARY
- [] VTRANS REGION BOUNDARY
- NAMED RIVER-STREAM
- - - UNNAMED RIVER-STREAM
- B Point from Local Bridge Data *
- C Point from Local Culvert Data *

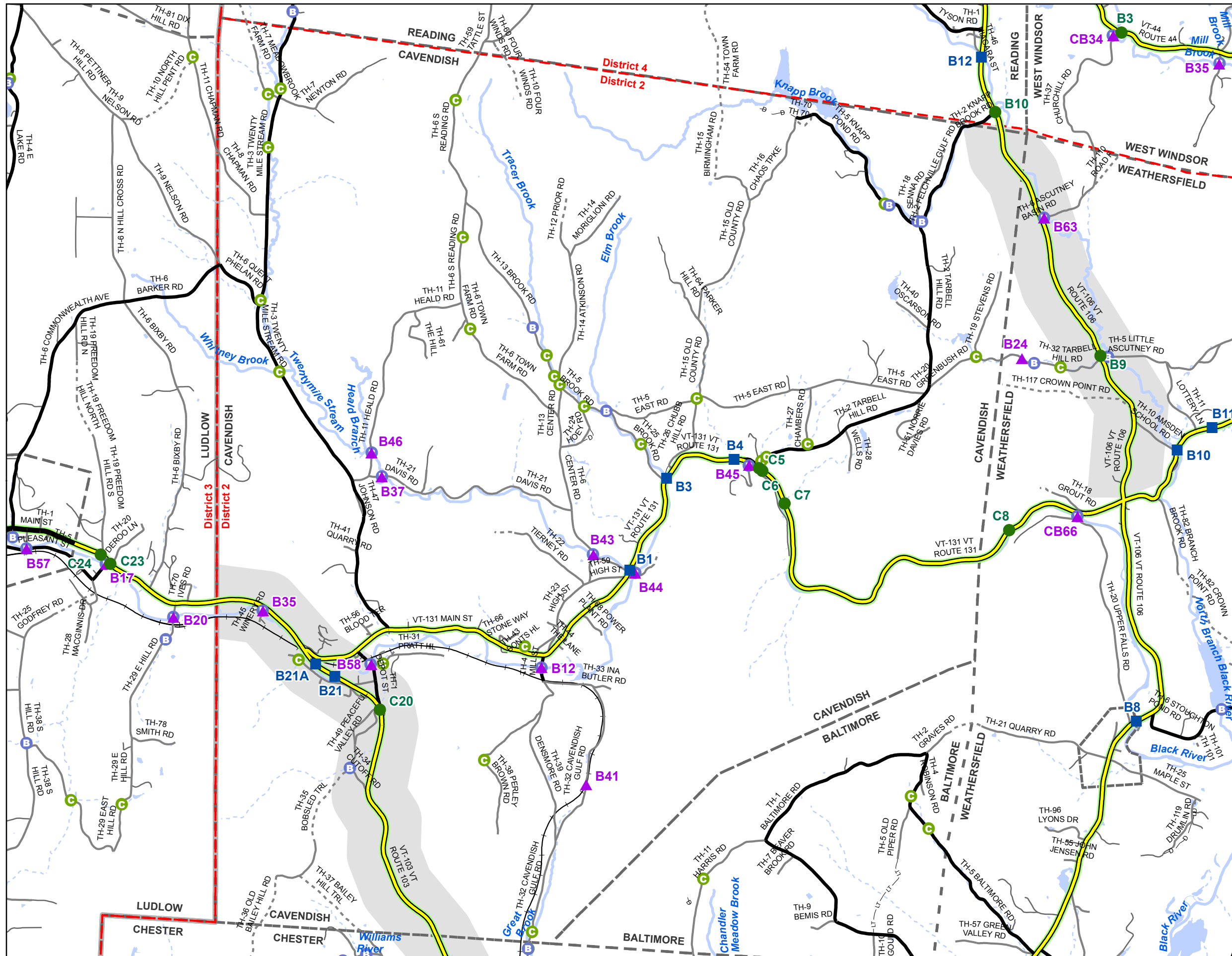
* Points are from local town bridge and culvert inventories. Some points may overlap where VTrans has also conducted an inventory on the Town highway.
Data source: VOBCIT aka VTCulverts

Produced by:
Mapping Section
Division of Policy, Planning and
Intermodal Development
Vermont Agency of Transportation
April 2018



BROOKLINE
COUNTY-TOWN CODE: 1303-0
WINDHAM COUNTY
DISTRICT # 2
District Long Name: Dummerston District
VTrans Four Region: Southeast

This map was funded in part through grants from the Federal Highway Administration, U.S. Department of Transportation. The representation of the authors expressed herein do not necessarily state or reflect those of the U. S. Department of Transportation.

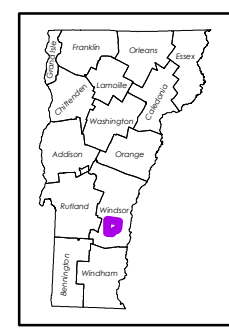


Scale: 1:49,110

★ INTERSTATE
 ■ STATE LONG
 ● STATE SHORT
 ▲ TOWN LONG
 ▼ FEDERAL AID
 ◆ BIKE PATH
 — INTERSTATE
 — STATE HIGHWAY
 — CLASS 1
 — CLASS 2
 — CLASS 3
 - - - CLASS 4
 - - - - LEGAL TRAIL
 — PRIVATE
 - - - DISCONTINUED
 ■ FEDERAL AID HIGHWAY
 ■ MAINTENANCE DISTRICT
 ■ BUFFERED DISTRICT EXTENSION
 ■ POLITICAL BOUNDARY
 ■ VTRANS REGION BOUNDARY
 ■ NAMED RIVER-STREAM
 - - - UNNAMED RIVER-STREAM
 B Point from Local Bridge Data *
 C Point from Local Culvert Data *

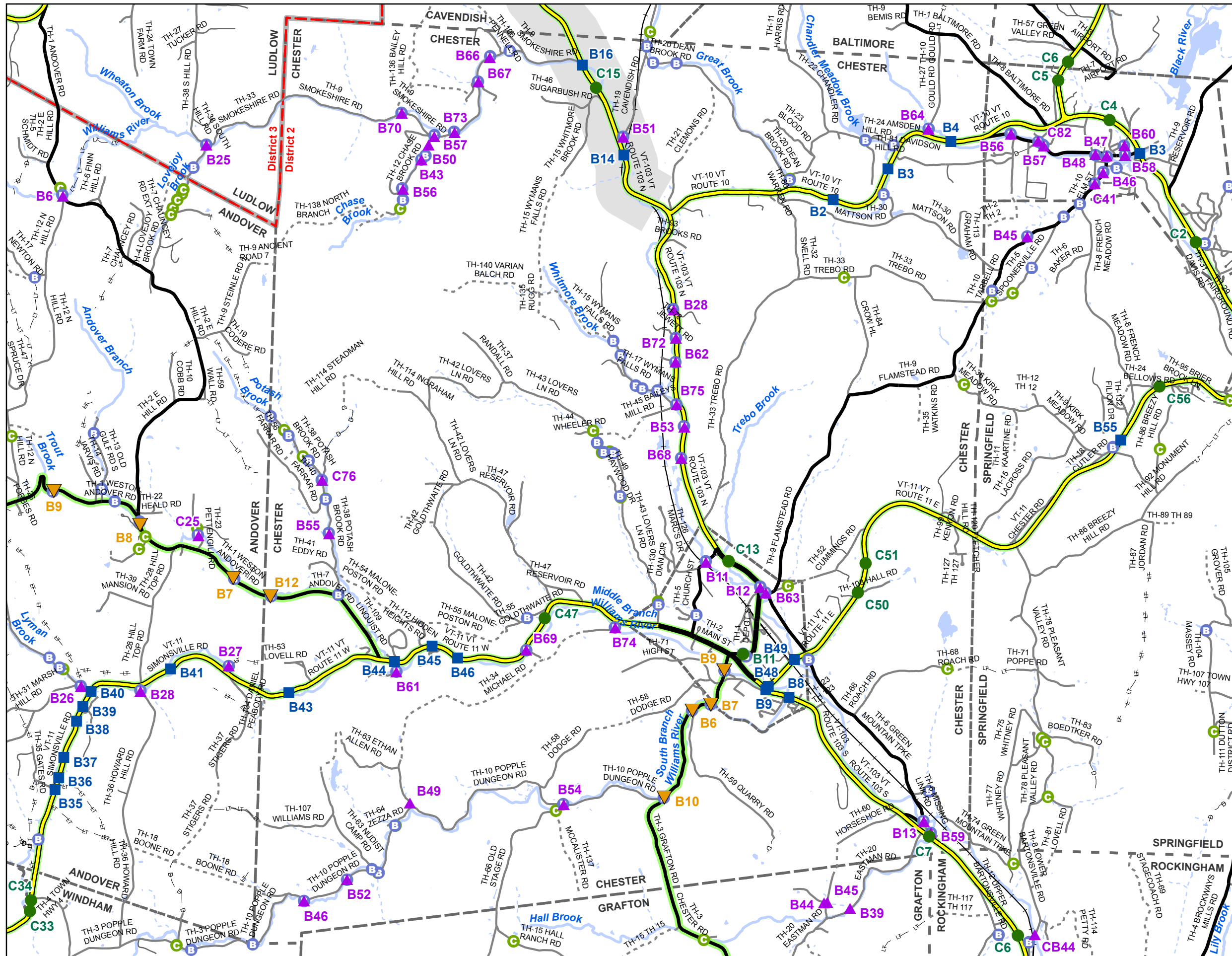
* Points are from local town bridge and culvert inventories. Some points may overlap where VTrans has also conducted an inventory on the Town highway.
Data source: VOBCIT aka VTCulverts

Produced by:
Mapping Section
Division of Policy, Planning and
Intermodal Development
Vermont Agency of Transportation
April 2018



CAVENDISH
 COUNTY-TOWN CODE: 1406-0
 WINDSOR COUNTY
 DISTRICT # 2
 District Long Name: Dummerston District
 VTrans Four Region: Southeast

This map was funded in part through grants from the Federal Highway Administration, U.S. Department of Transportation. The representation of the authors expressed herein do not necessarily state or reflect those of the U. S. Department of Transportation.

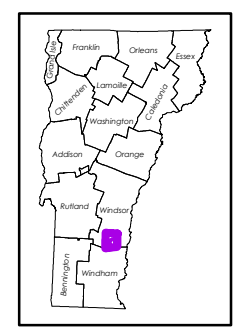


Scale: 1:58,030

★ INTERSTATE
 ■ STATE LONG
 ● STATE SHORT
 ▲ TOWN LONG
 ▼ FEDERAL AID
 ◆ BIKE PATH
 — INTERSTATE
 — STATE HIGHWAY
 — CLASS 1
 — CLASS 2
 — CLASS 3
 - - - CLASS 4
 - - - - LEGAL TRAIL
 — PRIVATE
 - - - DISCONTINUED
 ■ FEDERAL AID HIGHWAY
 ■ MAINTENANCE DISTRICT
 ■ BUFFERED DISTRICT EXTENSION
 ■ POLITICAL BOUNDARY
 ■ VTRANS REGION BOUNDARY
 ■ NAMED RIVER-STREAM
 ■ UNNAMED RIVER-STREAM
 ● Point from Local Bridge Data *
 ● Point from Local Culvert Data *

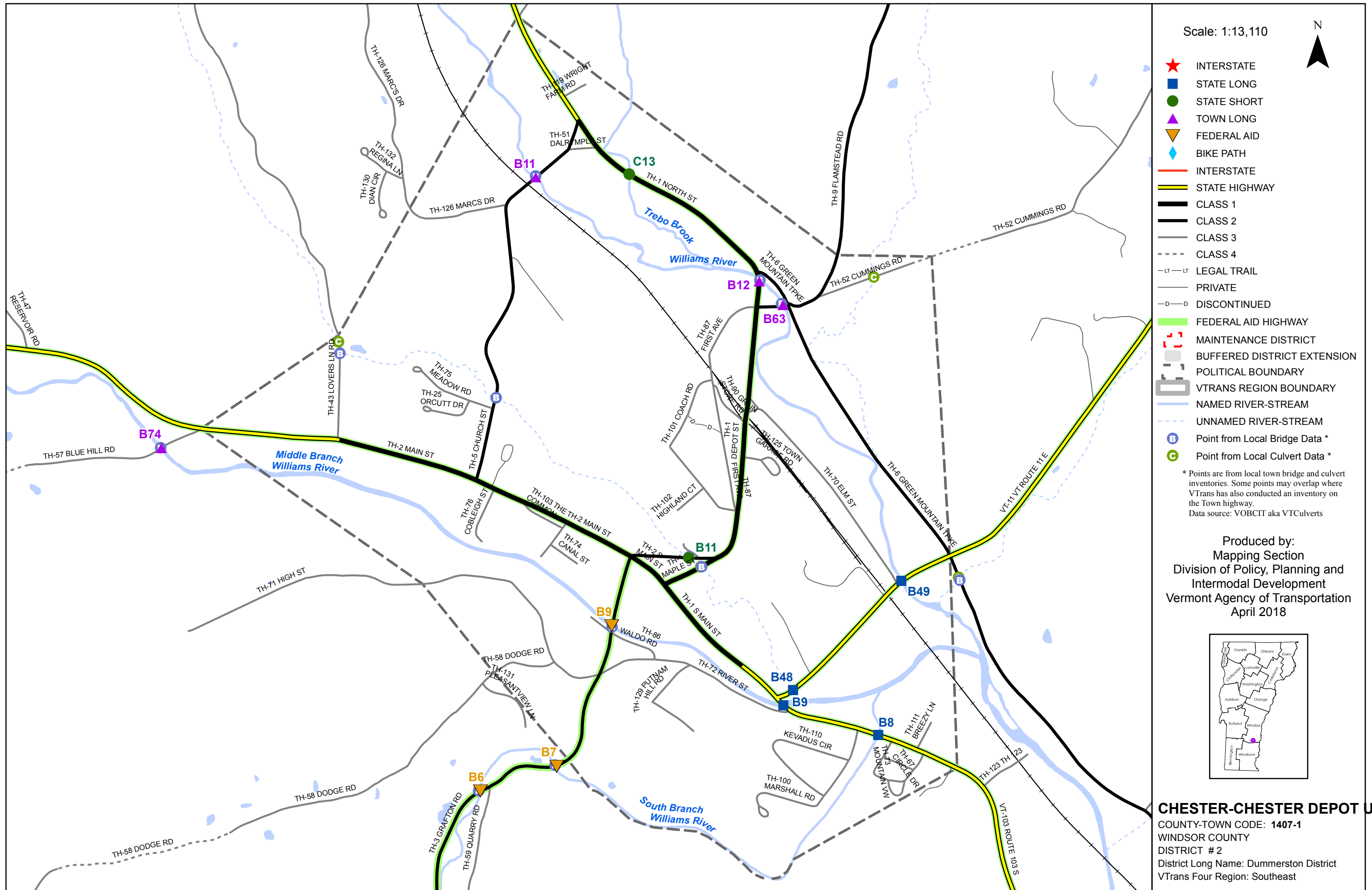
* Points are from local town bridge and culvert inventories. Some points may overlap where VTrans has also conducted an inventory on the Town highway.
Data source: VOBICIT aka VTCulverts

Produced by:
Mapping Section
Division of Policy, Planning and
Intermodal Development
Vermont Agency of Transportation
April 2018



CHESTER
 COUNTY-TOWN CODE: 1407-0
 WINDSOR COUNTY
 DISTRICT # 2
 District Long Name: Dummerston District
 VTrans Four Region: Southeast

This map was funded in part through grants from the Federal Highway Administration, U.S. Department of Transportation. The representation of the authors expressed herein do not necessarily state or reflect those of the U. S. Department of Transportation.



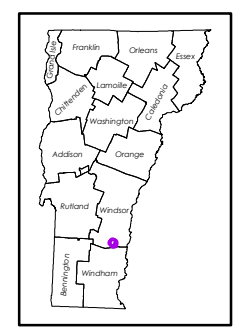
Scale: 1:13,110



- ★ INTERSTATE
- STATE LONG
- STATE SHORT
- ▲ TOWN LONG
- ▼ FEDERAL AID
- ◆ BIKE PATH
- INTERSTATE
- STATE HIGHWAY
- CLASS 1
- CLASS 2
- CLASS 3
- CLASS 4
- - - LEGAL TRAIL
- PRIVATE
- - - DISCONTINUED
- FEDERAL AID HIGHWAY
- MAINTENANCE DISTRICT
- BUFFERED DISTRICT EXTENSION
- POLITICAL BOUNDARY
- VTRANS REGION BOUNDARY
- NAMED RIVER-STREAM
- - - UNNAMED RIVER-STREAM
- B Point from Local Bridge Data *
- C Point from Local Culvert Data *

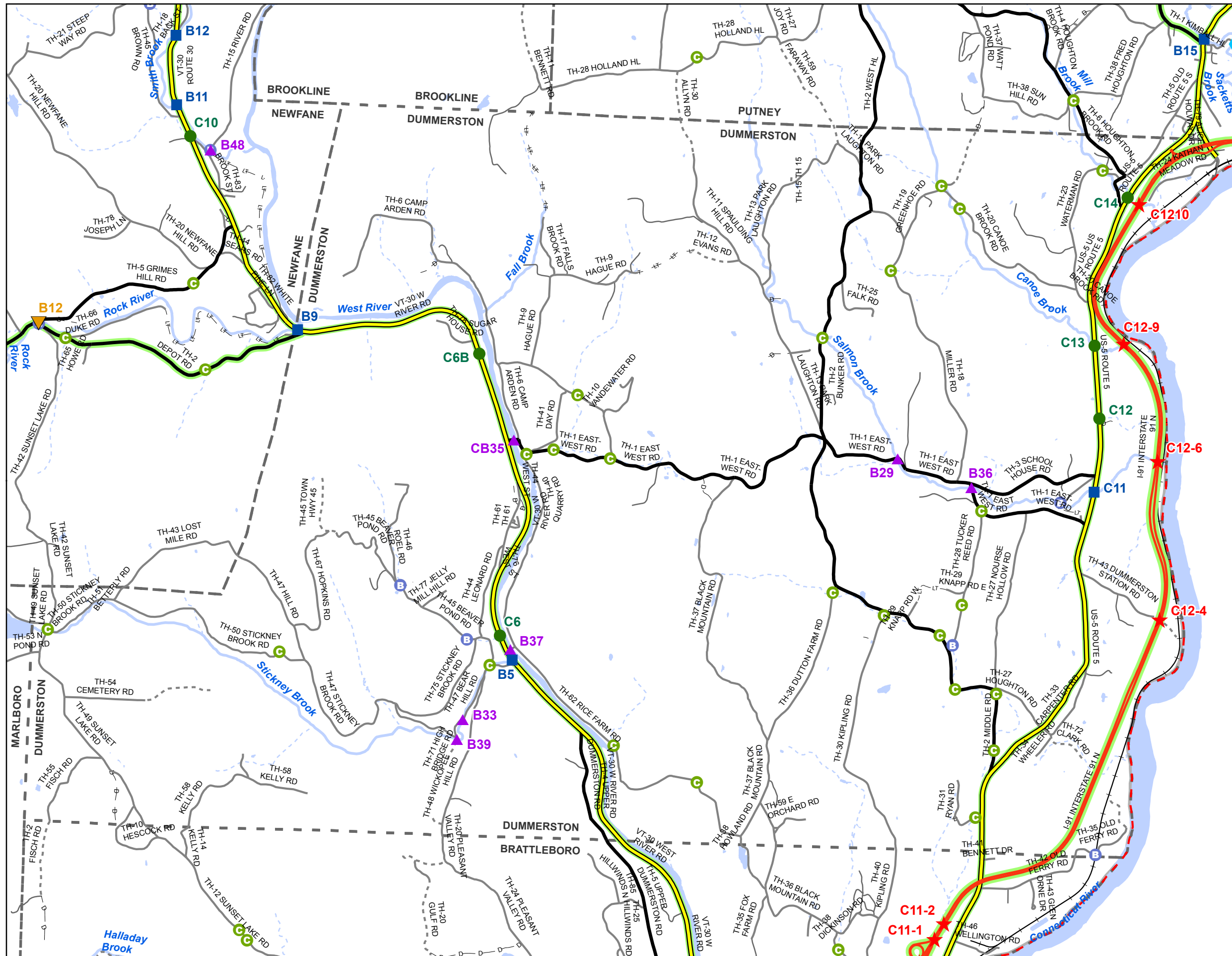
* Points are from local town bridge and culvert inventories. Some points may overlap where VTrans has also conducted an inventory on the Town highway.
Data source: VOBCIT aka VTCulverts

Produced by:
Mapping Section
Division of Policy, Planning and
Intermodal Development
Vermont Agency of Transportation
April 2018



CHESTER-CHESTER DEPOT U.C.
COUNTY-TOWN CODE: 1407-1
WINDSOR COUNTY
DISTRICT # 2
District Long Name: Dummerston District
VTrans Four Region: Southeast

This map was funded in part through grants from the Federal Highway Administration, U.S. Department of Transportation. The representation of the authors expressed herein do not necessarily state or reflect those of the U. S. Department of Transportation.

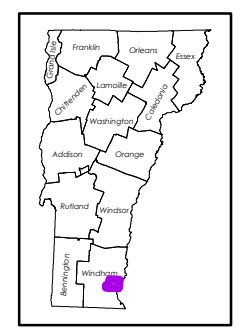


Scale: 1:40,470

★ INTERSTATE
 ■ STATE LONG
 ● STATE SHORT
 ▲ TOWN LONG
 ▼ FEDERAL AID
 ◆ BIKE PATH
 — INTERSTATE
 — STATE HIGHWAY
 — CLASS 1
 — CLASS 2
 — CLASS 3
 - - - CLASS 4
 - - - - - LEGAL TRAIL
 — PRIVATE
 - - - - - DISCONTINUED
 — FEDERAL AID HIGHWAY
 [Red dashed box] MAINTENANCE DISTRICT
 [Grey dashed box] BUFFERED DISTRICT EXTENSION
 [Dashed line] POLITICAL BOUNDARY
 [Thick grey line] VTRANS REGION BOUNDARY
 [Blue line] NAMED RIVER-STREAM
 [Light blue dashed line] UNNAMED RIVER-STREAM
 [B in circle] Point from Local Bridge Data *
 [C in circle] Point from Local Culvert Data *

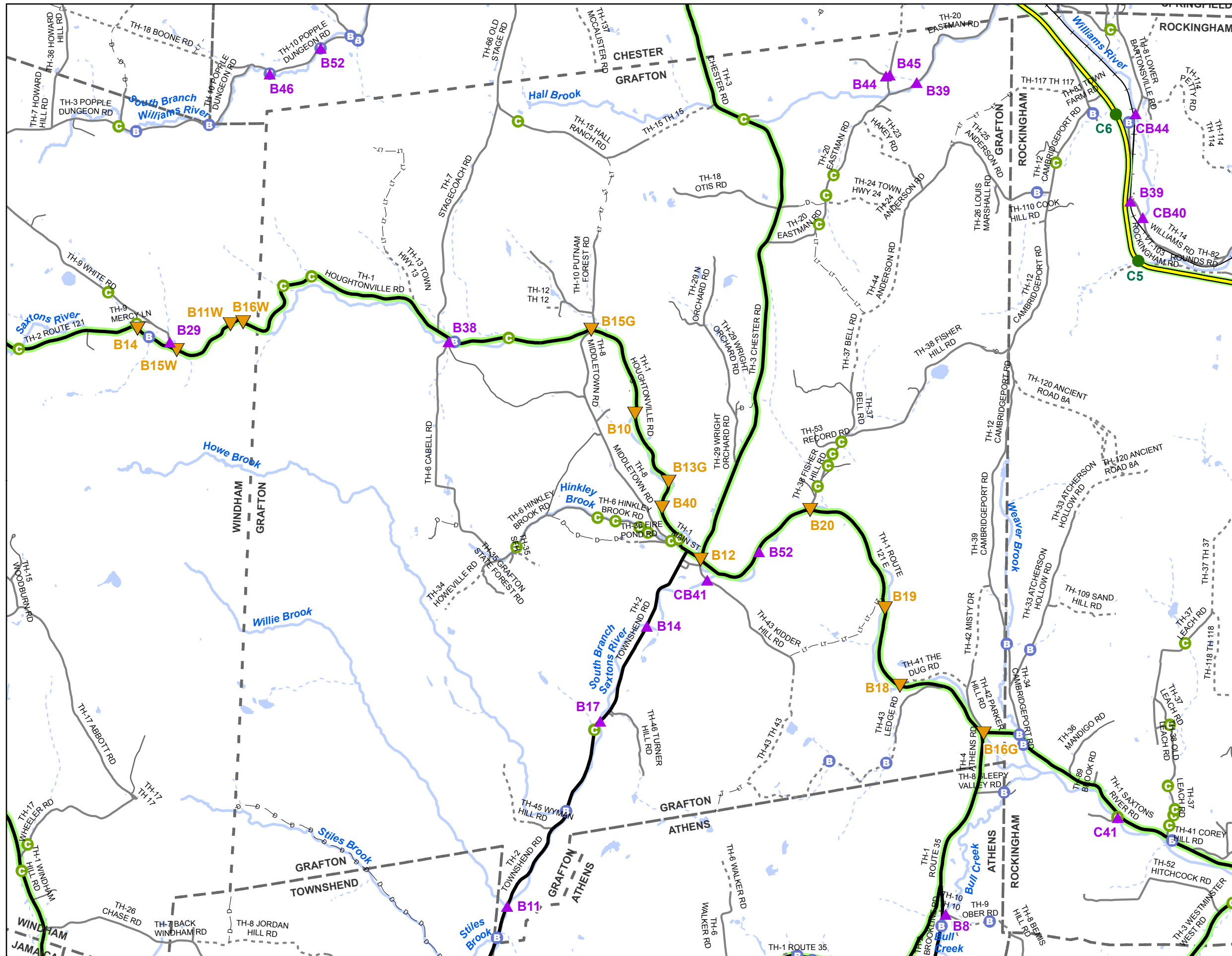
* Points are from local town bridge and culvert inventories. Some points may overlap where VTrans has also conducted an inventory on the Town highway.
 Data source: VOBCIT aka VTCulverts

Produced by:
 Mapping Section
 Division of Policy, Planning and
 Intermodal Development
 Vermont Agency of Transportation
 April 2018



DUMMERSTON
 COUNTY-TOWN CODE: 1305-0
 WINDHAM COUNTY
 DISTRICT # 2
 District Long Name: Dummerston District
 VTrans Four Region: Southeast

This map was funded in part through grants from the Federal Highway Administration, U.S. Department of Transportation. The representation of the authors expressed herein do not necessarily state or reflect those of the U. S. Department of Transportation.

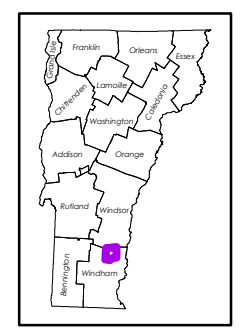


Scale: 1:48,970

★ INTERSTATE
 ■ STATE LONG
 ● STATE SHORT
 ▲ TOWN LONG
 ▼ FEDERAL AID
 ◆ BIKE PATH
 — INTERSTATE
 — STATE HIGHWAY
 — CLASS 1
 — CLASS 2
 — CLASS 3
 - - - CLASS 4
 - - - - - LEGAL TRAIL
 — PRIVATE
 - - - - - DISCONTINUED
 — FEDERAL AID HIGHWAY
 [Red dashed box] MAINTENANCE DISTRICT
 [Grey dashed box] BUFFERED DISTRICT EXTENSION
 [Dashed line] POLITICAL BOUNDARY
 [Thick grey line] VTRANS REGION BOUNDARY
 [Blue line] NAMED RIVER-STREAM
 [Light blue dashed line] UNNAMED RIVER-STREAM
 [Blue circle with B] Point from Local Bridge Data *
 [Green circle with C] Point from Local Culvert Data *

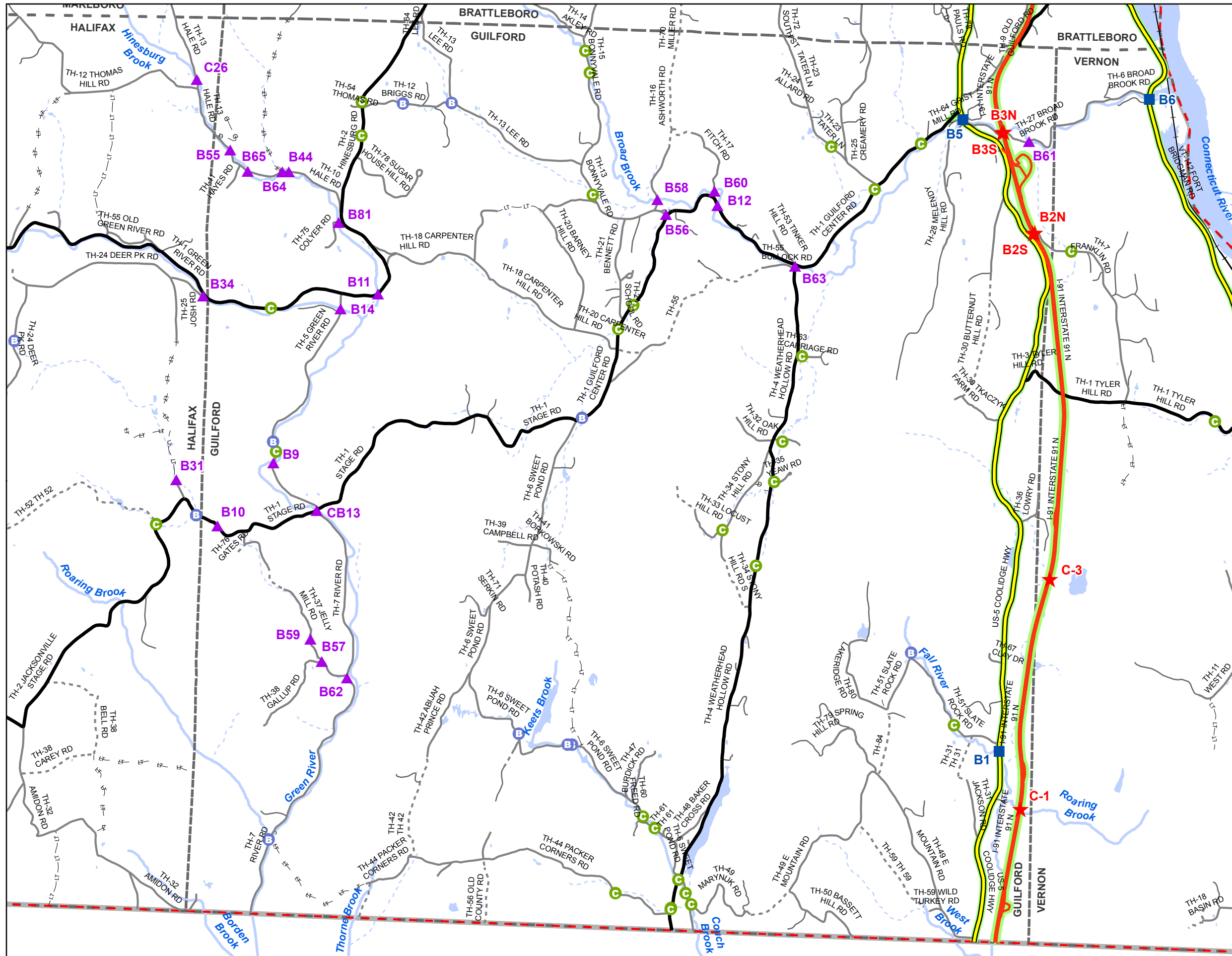
* Points are from local town bridge and culvert inventories. Some points may overlap where VTrans has also conducted an inventory on the Town highway.
 Data source: VOBCIT aka VTCulverts

Produced by:
 Mapping Section
 Division of Policy, Planning and
 Intermodal Development
 Vermont Agency of Transportation
 April 2018



GRAFTON
 COUNTY-TOWN CODE: 1306-0
 WINDHAM COUNTY
 DISTRICT # 2
 District Long Name: Dummerston District
 VTrans Four Region: Southeast

This map was funded in part through grants from the Federal Highway Administration, U.S. Department of Transportation. The representation of the authors expressed herein do not necessarily state or reflect those of the U. S. Department of Transportation.

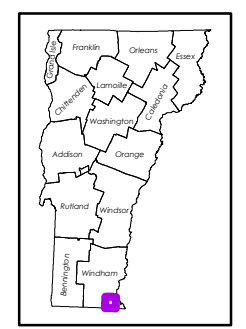


Scale: 1:43,890

★ INTERSTATE
 ■ STATE LONG
 ● STATE SHORT
 ▲ TOWN LONG
 ▼ FEDERAL AID
 ◆ BIKE PATH
 — INTERSTATE
 — STATE HIGHWAY
 — CLASS 1
 — CLASS 2
 — CLASS 3
 - - - CLASS 4
 - - - - - LEGAL TRAIL
 — PRIVATE
 - - - - - DISCONTINUED
 — FEDERAL AID HIGHWAY
 [Red dashed box] MAINTENANCE DISTRICT
 [Grey dashed box] BUFFERED DISTRICT EXTENSION
 [Dotted line] POLITICAL BOUNDARY
 [Thick grey line] VTRANS REGION BOUNDARY
 [Blue line] NAMED RIVER-STREAM
 [Light blue dashed line] UNNAMED RIVER-STREAM
 [Blue circle with B] Point from Local Bridge Data *
 [Green circle with C] Point from Local Culvert Data *

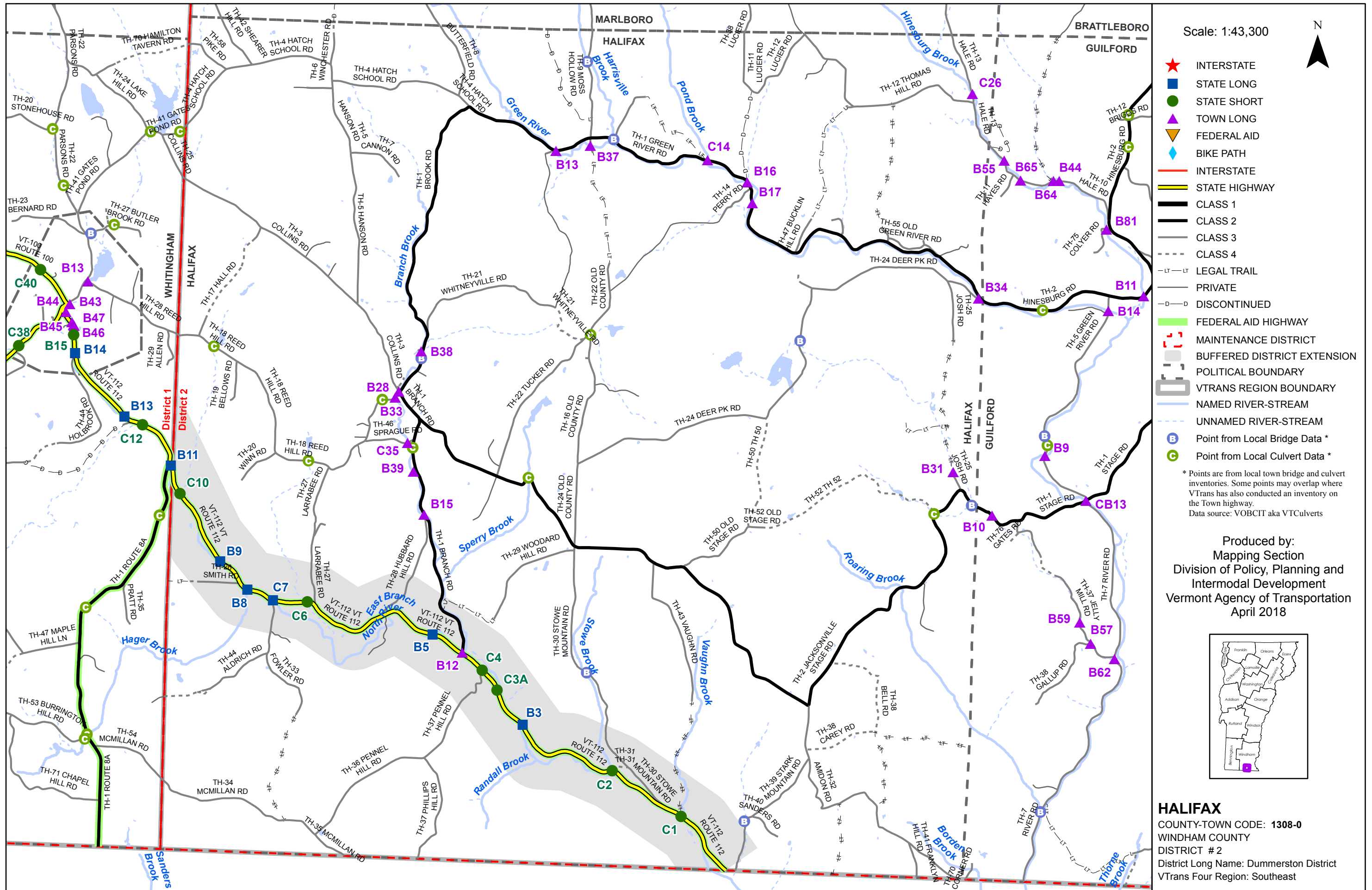
* Points are from local town bridge and culvert inventories. Some points may overlap where VTrans has also conducted an inventory on the Town highway.
 Data source: VOBCIT aka VTCulverts

Produced by:
 Mapping Section
 Division of Policy, Planning and
 Intermodal Development
 Vermont Agency of Transportation
 April 2018



GUILFORD
 COUNTY-TOWN CODE: 1307-0
 WINDHAM COUNTY
 DISTRICT # 2
 District Long Name: Dummerston District
 VTrans Four Region: Southeast

This map was funded in part through grants from the Federal Highway Administration, U.S. Department of Transportation. The representation of the authors expressed herein do not necessarily state or reflect those of the U. S. Department of Transportation.

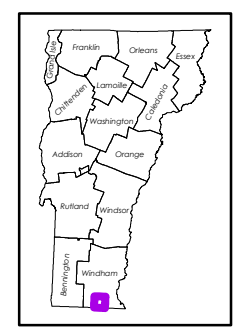


Scale: 1:43,300

★ INTERSTATE
 ■ STATE LONG
 ● STATE SHORT
 ▲ TOWN LONG
 ▼ FEDERAL AID
 ◆ BIKE PATH
 — INTERSTATE
 — STATE HIGHWAY
 — CLASS 1
 — CLASS 2
 — CLASS 3
 - - - CLASS 4
 - - - - LEGAL TRAIL
 — PRIVATE
 - - - - DISCONTINUED
 — FEDERAL AID HIGHWAY
 [Red dashed box] MAINTENANCE DISTRICT
 [Grey shaded area] BUFFERED DISTRICT EXTENSION
 [Dashed line] POLITICAL BOUNDARY
 [Thick grey line] VTRANS REGION BOUNDARY
 [Blue line] NAMED RIVER-STREAM
 [Light blue dashed line] UNNAMED RIVER-STREAM
 ● Point from Local Bridge Data *
 ● Point from Local Culvert Data *

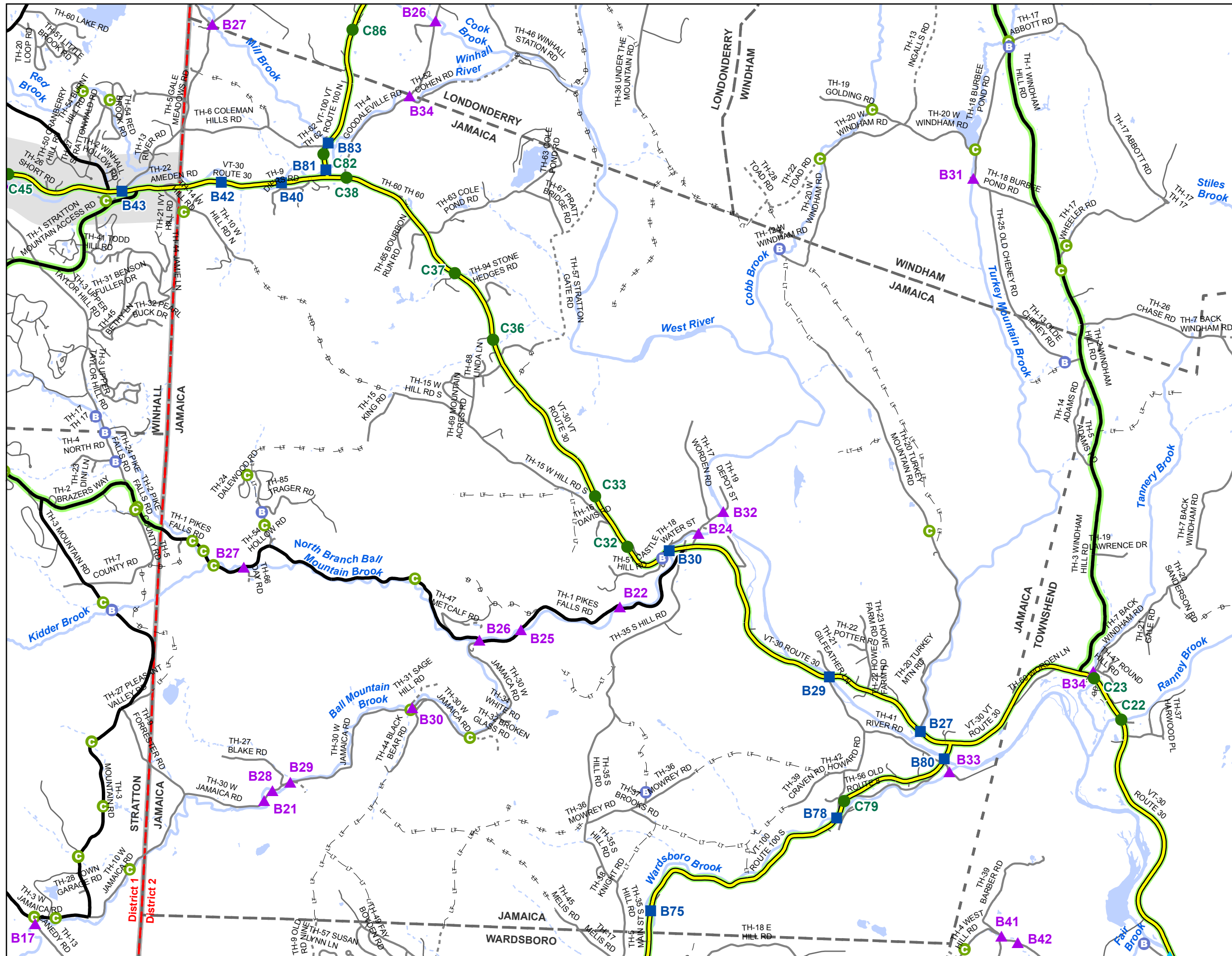
* Points are from local town bridge and culvert inventories. Some points may overlap where VTrans has also conducted an inventory on the Town highway.
 Data source: VOBCIT aka VTCulverts

Produced by:
 Mapping Section
 Division of Policy, Planning and
 Intermodal Development
 Vermont Agency of Transportation
 April 2018



HALIFAX
 COUNTY-TOWN CODE: 1308-0
 WINDHAM COUNTY
 DISTRICT # 2
 District Long Name: Dummerston District
 VTrans Four Region: Southeast

This map was funded in part through grants from the Federal Highway Administration, U.S. Department of Transportation. The representation of the authors expressed herein do not necessarily state or reflect those of the U. S. Department of Transportation.



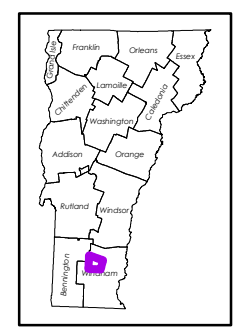
Scale: 1:52,280



- ★ INTERSTATE
- STATE LONG
- STATE SHORT
- ▲ TOWN LONG
- ▼ FEDERAL AID
- ◆ BIKE PATH
- INTERSTATE
- STATE HIGHWAY
- CLASS 1
- CLASS 2
- CLASS 3
- CLASS 4
- - - LEGAL TRAIL
- PRIVATE
- - - DISCONTINUED
- FEDERAL AID HIGHWAY
- [] MAINTENANCE DISTRICT
- [] BUFFERED DISTRICT EXTENSION
- [] POLITICAL BOUNDARY
- [] VTRANS REGION BOUNDARY
- NAMED RIVER-STREAM
- - - UNNAMED RIVER-STREAM
- B Point from Local Bridge Data *
- C Point from Local Culvert Data *

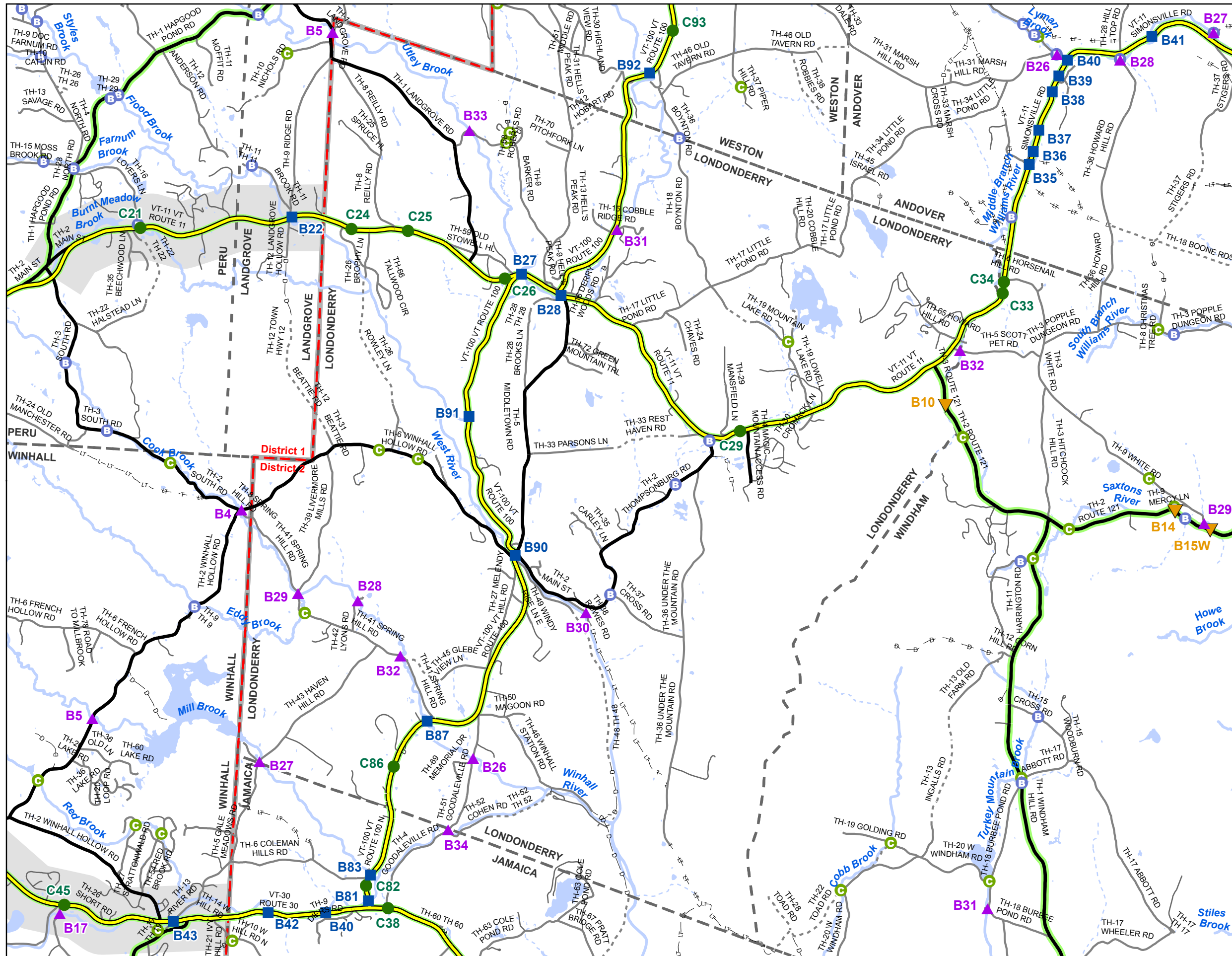
* Points are from local town bridge and culvert inventories. Some points may overlap where VTrans has also conducted an inventory on the Town highway.
Data source: VOBICIT aka VTCulverts

Produced by:
Mapping Section
Division of Policy, Planning and
Intermodal Development
Vermont Agency of Transportation
April 2018



JAMAICA
COUNTY-TOWN CODE: 1309-0
WINDHAM COUNTY
DISTRICT # 2
District Long Name: Dummerston District
VTrans Four Region: Southeast

This map was funded in part through grants from the Federal Highway Administration, U.S. Department of Transportation. The representation of the authors expressed herein do not necessarily state or reflect those of the U. S. Department of Transportation.

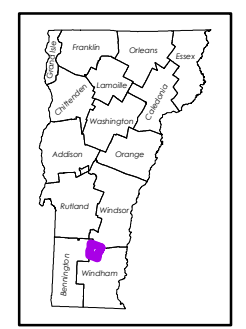


Scale: 1:54,650

★ INTERSTATE
 ■ STATE LONG
 ● STATE SHORT
 ▲ TOWN LONG
 ▼ FEDERAL AID
 ◆ BIKE PATH
 — INTERSTATE
 — STATE HIGHWAY
 — CLASS 1
 — CLASS 2
 — CLASS 3
 - - - CLASS 4
 - - - - LEGAL TRAIL
 — PRIVATE
 - - - DISCONTINUED
 — FEDERAL AID HIGHWAY
 [Red dashed box] MAINTENANCE DISTRICT
 [Grey shaded area] BUFFERED DISTRICT EXTENSION
 [Dashed line] POLITICAL BOUNDARY
 [Thick grey line] VTRANS REGION BOUNDARY
 [Blue line] NAMED RIVER-STREAM
 [Light blue line] UNNAMED RIVER-STREAM
 B Point from Local Bridge Data *
 C Point from Local Culvert Data *

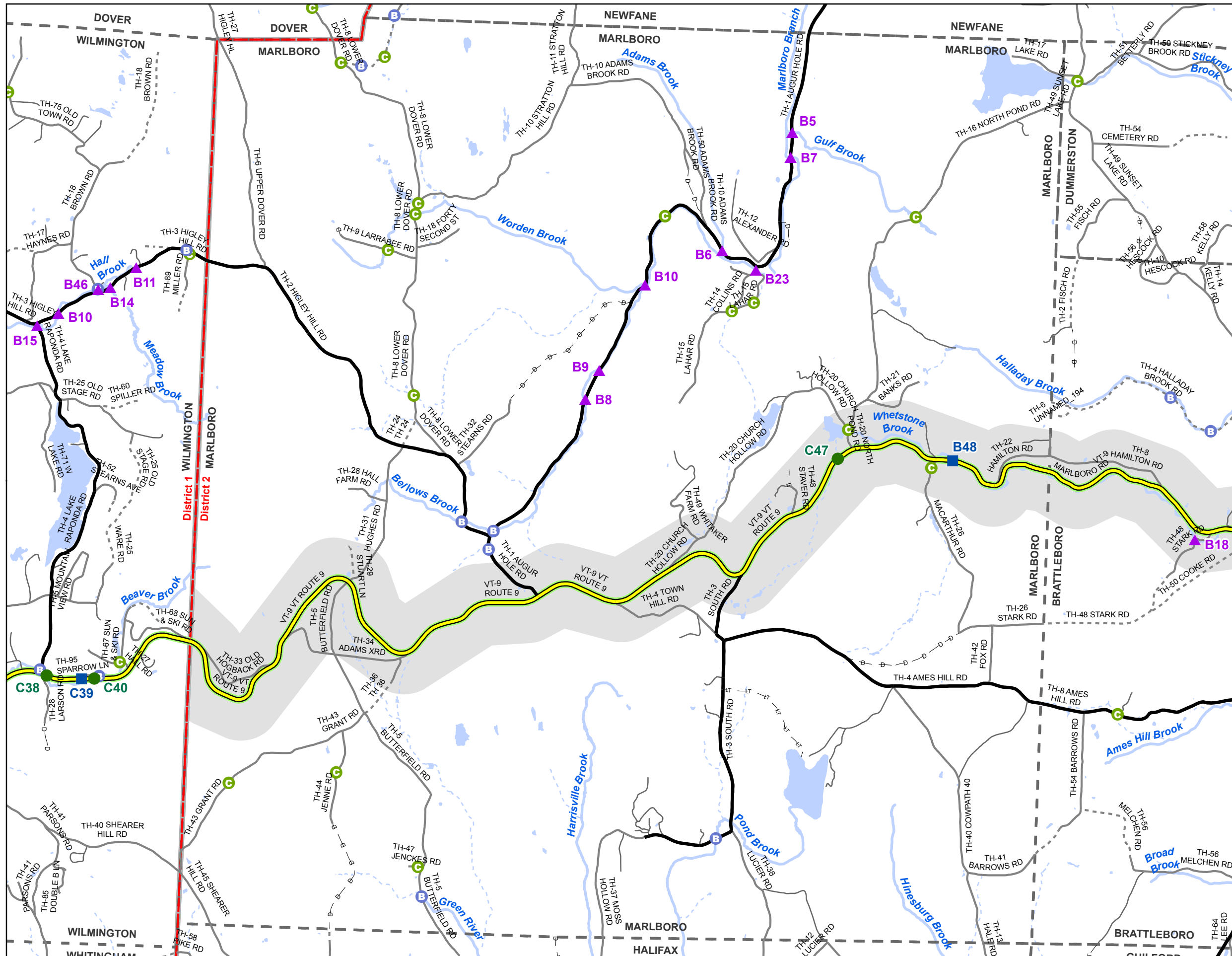
* Points are from local town bridge and culvert inventories. Some points may overlap where VTrans has also conducted an inventory on the Town highway.
 Data source: VOBCIT aka VTCulverts

Produced by:
 Mapping Section
 Division of Policy, Planning and
 Intermodal Development
 Vermont Agency of Transportation
 April 2018



LONDONDERRY
 COUNTY-TOWN CODE: 1310-0
 WINDHAM COUNTY
 DISTRICT # 2
 District Long Name: Dummerston District
 VTrans Four Region: Southeast

This map was funded in part through grants from the Federal Highway Administration, U.S. Department of Transportation. The representation of the authors expressed herein do not necessarily state or reflect those of the U. S. Department of Transportation.

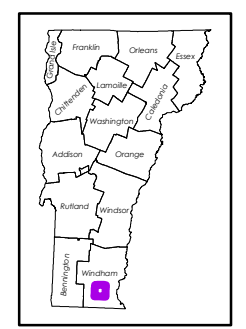


Scale: 1:43,930

★ INTERSTATE
 ■ STATE LONG
 ● STATE SHORT
 ▲ TOWN LONG
 ▼ FEDERAL AID
 ◆ BIKE PATH
 — INTERSTATE
 — STATE HIGHWAY
 — CLASS 1
 — CLASS 2
 — CLASS 3
 - - - CLASS 4
 - - - - - LEGAL TRAIL
 — PRIVATE
 - - - - - DISCONTINUED
 — FEDERAL AID HIGHWAY
 [Red dashed box] MAINTENANCE DISTRICT
 [Grey shaded area] BUFFERED DISTRICT EXTENSION
 [Dashed line] POLITICAL BOUNDARY
 [Thick grey line] VTRANS REGION BOUNDARY
 [Blue line] NAMED RIVER-STREAM
 [Dotted blue line] UNNAMED RIVER-STREAM
 [Blue circle with B] Point from Local Bridge Data *
 [Green circle with C] Point from Local Culvert Data *

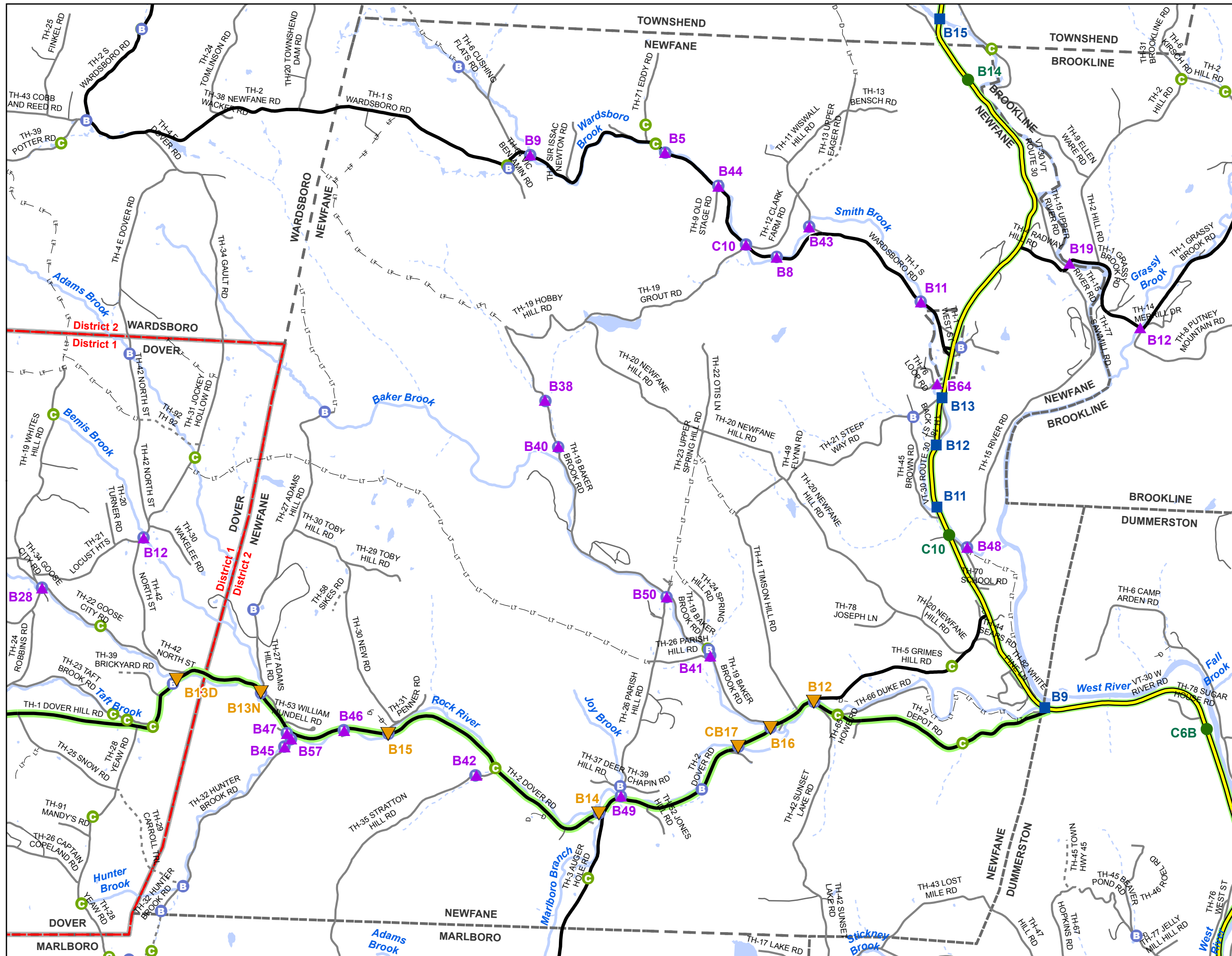
* Points are from local town bridge and culvert inventories. Some points may overlap where VTrans has also conducted an inventory on the Town highway.
 Data source: VOBCIT aka VTCulverts

Produced by:
 Mapping Section
 Division of Policy, Planning and
 Intermodal Development
 Vermont Agency of Transportation
 April 2018



MARLBORO
 COUNTY-TOWN CODE: 1311-0
 WINDHAM COUNTY
 DISTRICT # 2
 District Long Name: Dummerston District
 VTrans Four Region: Southeast

This map was funded in part through grants from the Federal Highway Administration, U.S. Department of Transportation. The representation of the authors expressed herein do not necessarily state or reflect those of the U. S. Department of Transportation.

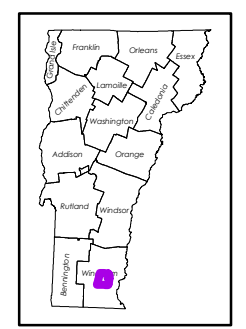


Scale: 1:45,390

★ INTERSTATE
 ■ STATE LONG
 ● STATE SHORT
 ▲ TOWN LONG
 ▼ FEDERAL AID
 ◆ BIKE PATH
 — INTERSTATE
 — STATE HIGHWAY
 — CLASS 1
 — CLASS 2
 — CLASS 3
 - - - CLASS 4
 - - - - LEGAL TRAIL
 — PRIVATE
 - - - - DISCONTINUED
 — FEDERAL AID HIGHWAY
 [Red dashed box] MAINTENANCE DISTRICT
 [Grey dashed box] BUFFERED DISTRICT EXTENSION
 [Grey box] POLITICAL BOUNDARY
 [Grey box] VTRANS REGION BOUNDARY
 [Blue line] NAMED RIVER-STREAM
 [Light blue line] UNNAMED RIVER-STREAM
 B Point from Local Bridge Data *
 C Point from Local Culvert Data *

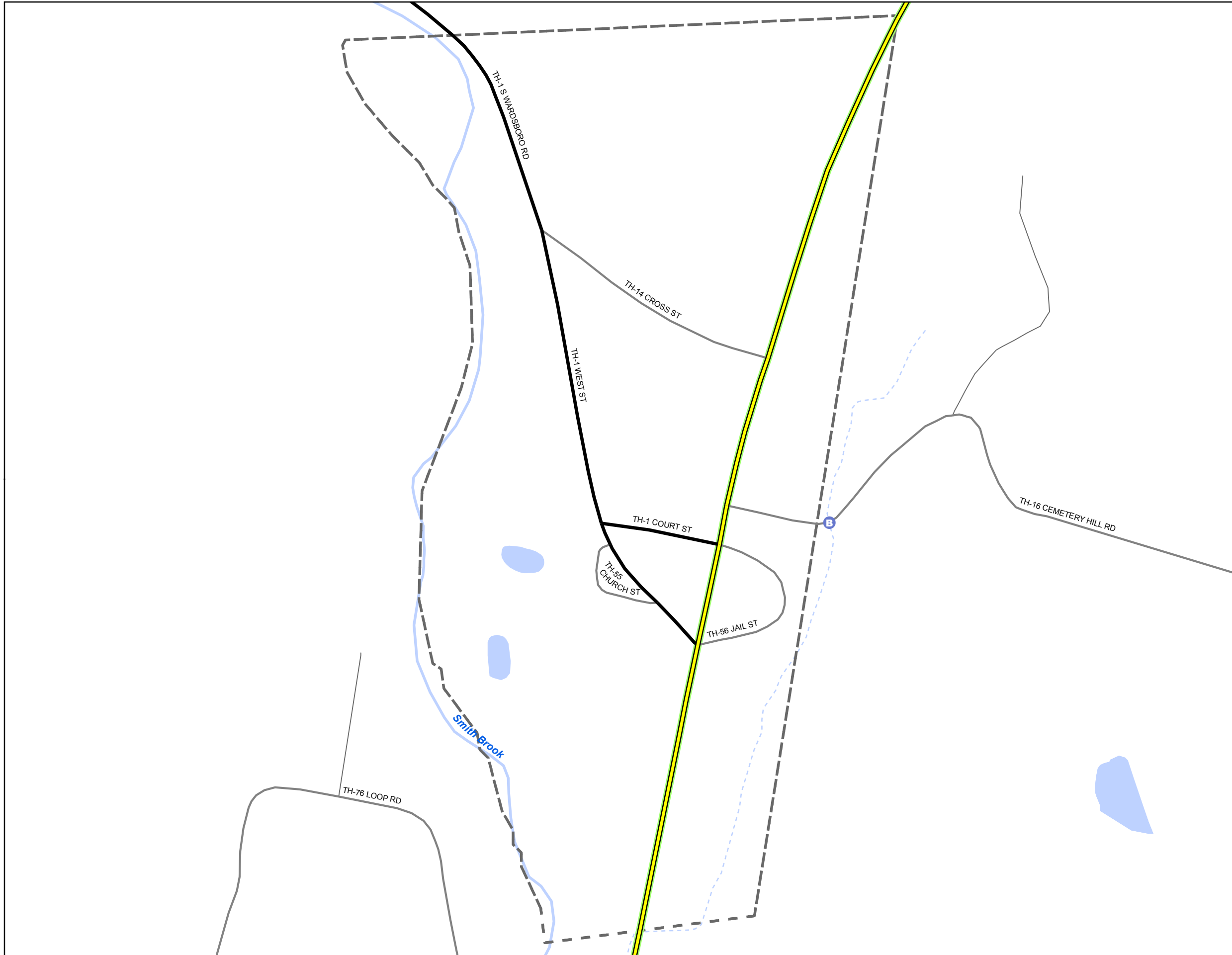
* Points are from local town bridge and culvert inventories. Some points may overlap where VTrans has also conducted an inventory on the Town highway.
 Data source: VOBCIT aka VTCulverts

Produced by:
 Mapping Section
 Division of Policy, Planning and
 Intermodal Development
 Vermont Agency of Transportation
 April 2018



NEWFANE
 COUNTY-TOWN CODE: 1312-0
 WINDHAM COUNTY
 DISTRICT # 2
 District Long Name: Dummerston District
 VTrans Four Region: Southeast

This map was funded in part through grants from the Federal Highway Administration, U.S. Department of Transportation. The representation of the authors expressed herein do not necessarily state or reflect those of the U. S. Department of Transportation.



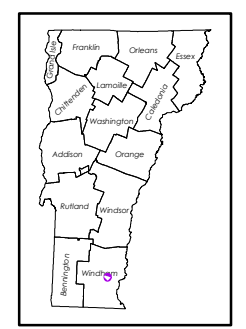
Scale: 1:3,430



- ★ INTERSTATE
- STATE LONG
- STATE SHORT
- ▲ TOWN LONG
- ▼ FEDERAL AID
- ◆ BIKE PATH
- INTERSTATE
- STATE HIGHWAY
- CLASS 1
- CLASS 2
- CLASS 3
- - - CLASS 4
- LT-LT LEGAL TRAIL
- PRIVATE
- D-D DISCONTINUED
- FEDERAL AID HIGHWAY
- [] MAINTENANCE DISTRICT
- [] BUFFERED DISTRICT EXTENSION
- [] POLITICAL BOUNDARY
- [] VTRANS REGION BOUNDARY
- NAMED RIVER-STREAM
- - - UNNAMED RIVER-STREAM
- B Point from Local Bridge Data *
- C Point from Local Culvert Data *

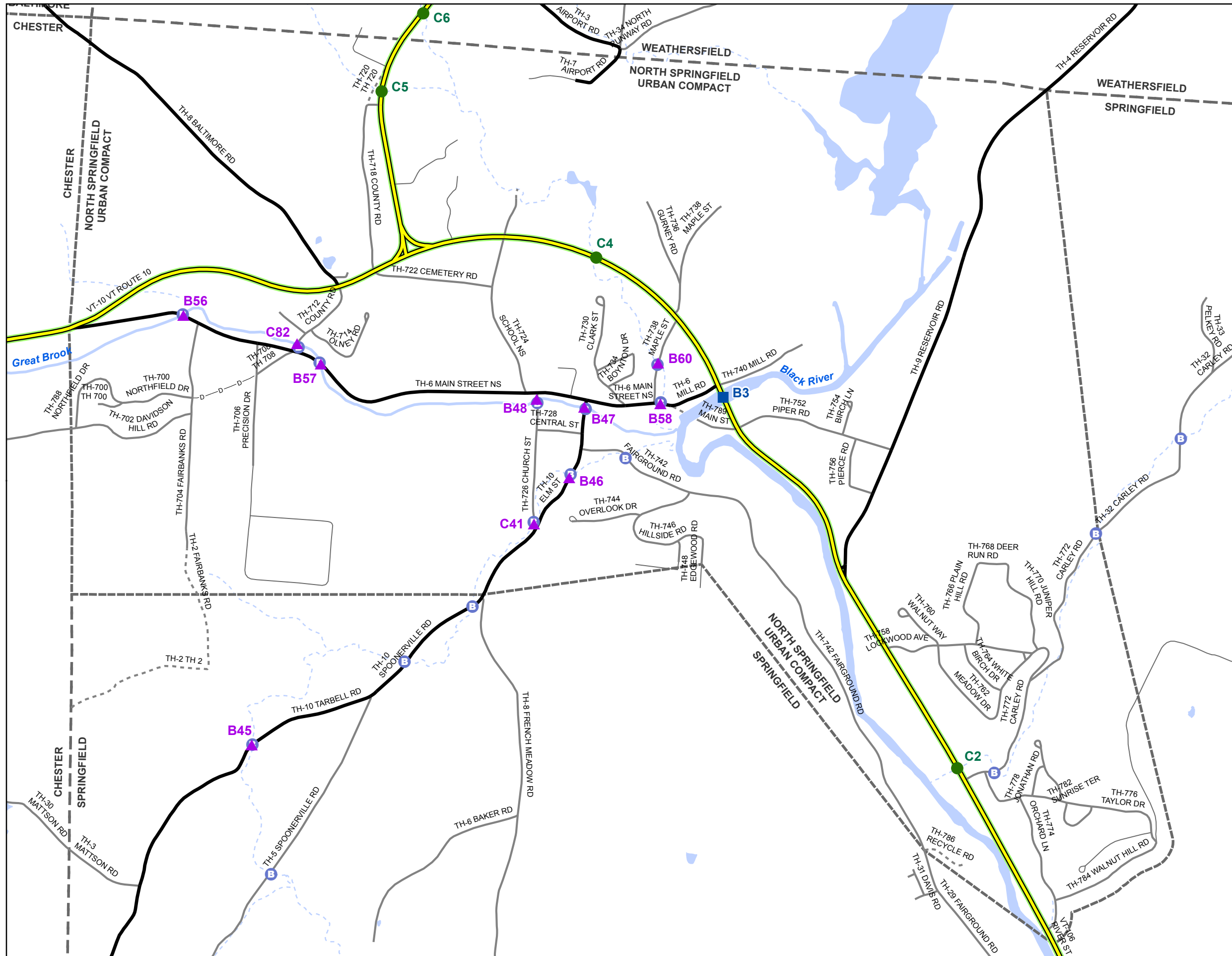
* Points are from local town bridge and culvert inventories. Some points may overlap where VTrans has also conducted an inventory on the Town highway.
Data source: VOBCIT aka VTCulverts

Produced by:
Mapping Section
Division of Policy, Planning and
Intermodal Development
Vermont Agency of Transportation
April 2018



NEWFANE VILLAGE
COUNTY-TOWN CODE: 1312-1
WINDHAM COUNTY
DISTRICT # 2
District Long Name: Dummerston District
VTrans Four Region: Southeast

This map was funded in part through grants from the Federal Highway Administration, U.S. Department of Transportation. The representation of the authors expressed herein do not necessarily state or reflect those of the U. S. Department of Transportation.



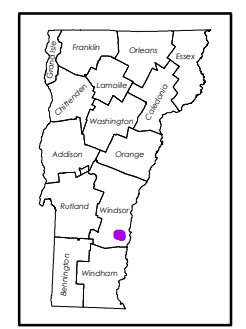
Scale: 1:13,870

N

- ★ INTERSTATE
- STATE LONG
- STATE SHORT
- ▲ TOWN LONG
- ▼ FEDERAL AID
- ◆ BIKE PATH
- INTERSTATE
- STATE HIGHWAY
- CLASS 1
- CLASS 2
- CLASS 3
- CLASS 4
- - - LEGAL TRAIL
- - - PRIVATE
- - - DISCONTINUED
- FEDERAL AID HIGHWAY
- MAINTENANCE DISTRICT
- BUFFERED DISTRICT EXTENSION
- POLITICAL BOUNDARY
- VTRANS REGION BOUNDARY
- NAMED RIVER-STREAM
- UNNAMED RIVER-STREAM
- B Point from Local Bridge Data *
- C Point from Local Culvert Data *

* Points are from local town bridge and culvert inventories. Some points may overlap where VTrans has also conducted an inventory on the Town highway.
Data source: VOBCIT aka VTCulverts

Produced by:
Mapping Section
Division of Policy, Planning and
Intermodal Development
Vermont Agency of Transportation
April 2018



NORTH SPRINGFIELD U.C.
COUNTY-TOWN CODE: 1418-2
WINDSOR COUNTY
DISTRICT # 2
District Long Name: Dummerston District
VTrans Four Region: Southeast

This map was funded in part through grants from the Federal Highway Administration, U.S. Department of Transportation. The representation of the authors expressed herein do not necessarily state or reflect those of the U. S. Department of Transportation.



Scale: 1:4,270

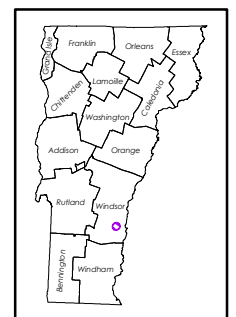
N



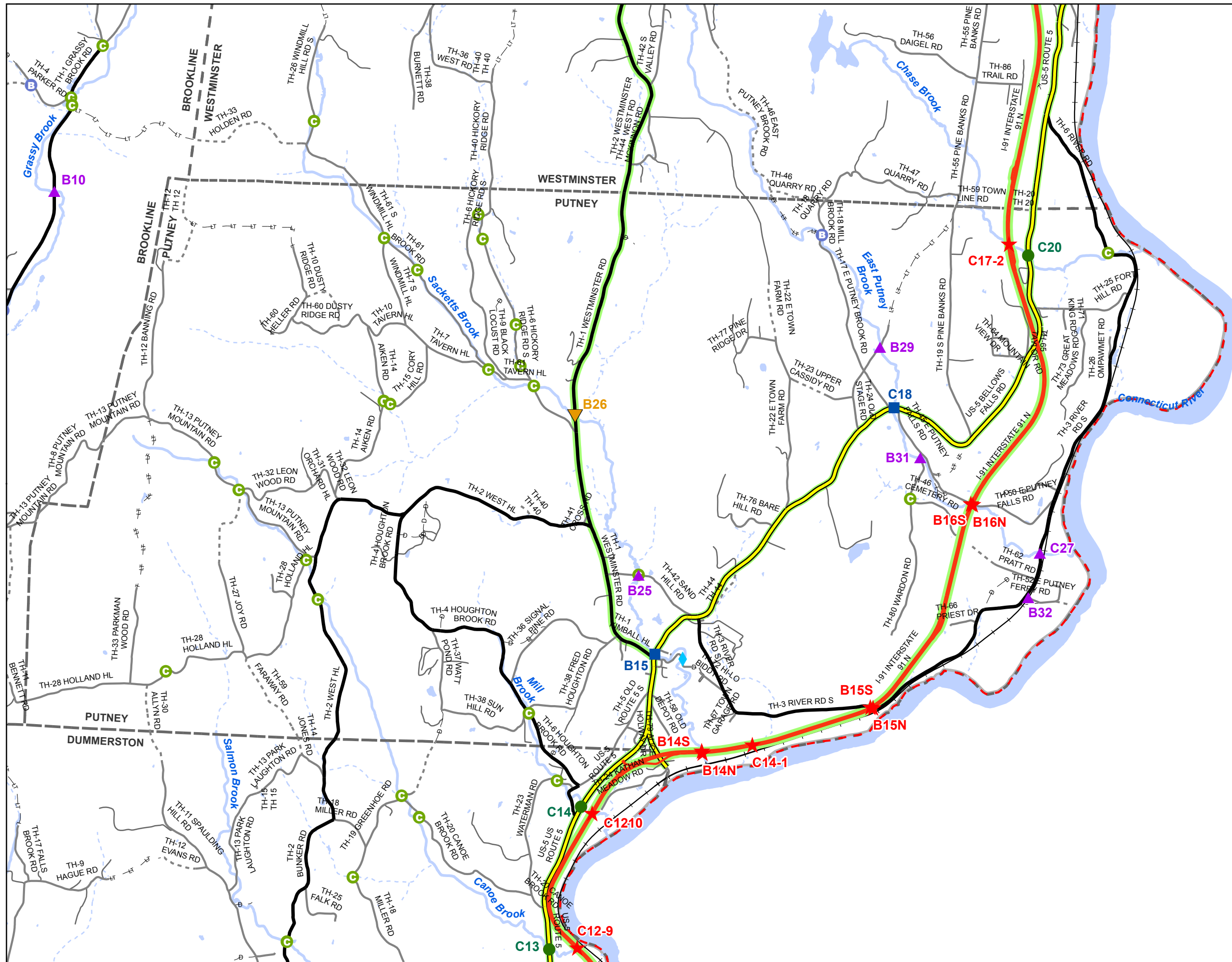
- ★ INTERSTATE
- STATE LONG
- STATE SHORT
- ▲ TOWN LONG
- ▼ FEDERAL AID
- ◆ BIKE PATH
- INTERSTATE
- STATE HIGHWAY
- CLASS 1
- CLASS 2
- CLASS 3
- - - CLASS 4
- LT-LT- LEGAL TRAIL
- PRIVATE
- D-D- DISCONTINUED
- FEDERAL AID HIGHWAY
- - - MAINTENANCE DISTRICT
- - - BUFFERED DISTRICT EXTENSION
- - - POLITICAL BOUNDARY
- - - VTRANS REGION BOUNDARY
- NAMED RIVER-STREAM
- - - UNNAMED RIVER-STREAM
- B Point from Local Bridge Data *
- C Point from Local Culvert Data *

* Points are from local town bridge and culvert inventories. Some points may overlap where VTrans has also conducted an inventory on the Town highway.
Data source: VOBCIT aka VTCulverts

Produced by:
Mapping Section
Division of Policy, Planning and
Intermodal Development
Vermont Agency of Transportation
April 2018



PERKINSVILLE VILLAGE
COUNTY-TOWN CODE: 1420-1
WINDSOR COUNTY
DISTRICT # 2
District Long Name: Dummerston District
VTrans Four Region: Southeast

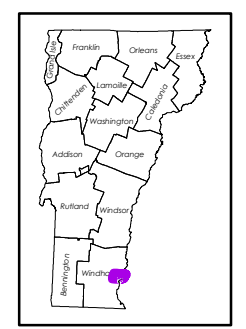


Scale: 1:42,260

★ INTERSTATE
 ■ STATE LONG
 ● STATE SHORT
 ▲ TOWN LONG
 ▼ FEDERAL AID
 ◆ BIKE PATH
 — INTERSTATE
 — STATE HIGHWAY
 — CLASS 1
 — CLASS 2
 — CLASS 3
 - - - CLASS 4
 - - - - LEGAL TRAIL
 — PRIVATE
 - - - DISCONTINUED
 ■ FEDERAL AID HIGHWAY
 ■ MAINTENANCE DISTRICT
 ■ BUFFERED DISTRICT EXTENSION
 ■ POLITICAL BOUNDARY
 ■ VTRANS REGION BOUNDARY
 ■ NAMED RIVER-STREAM
 ■ UNNAMED RIVER-STREAM
 ● Point from Local Bridge Data *
 ● Point from Local Culvert Data *

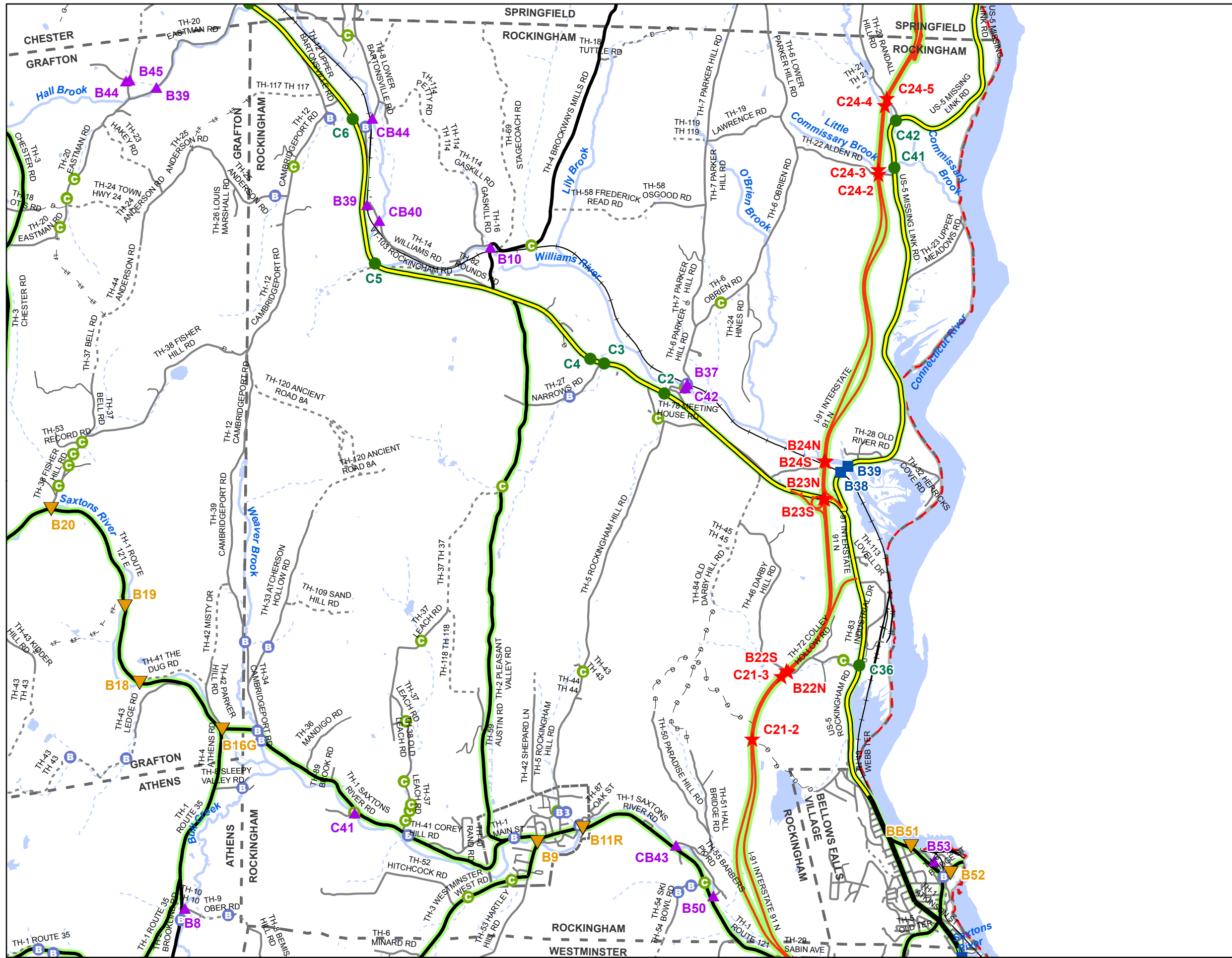
* Points are from local town bridge and culvert inventories. Some points may overlap where VTrans has also conducted an inventory on the Town highway.
 Data source: VOBCIT aka VTCulverts

Produced by:
 Mapping Section
 Division of Policy, Planning and
 Intermodal Development
 Vermont Agency of Transportation
 April 2018



PUTNEY
 COUNTY-TOWN CODE: 1313-0
 WINDHAM COUNTY
 DISTRICT # 2
 District Long Name: Dummerston District
 VTrans Four Region: Southeast

This map was funded in part through grants from the Federal Highway Administration, U.S. Department of Transportation. The representation of the authors expressed herein do not necessarily state or reflect those of the U. S. Department of Transportation.

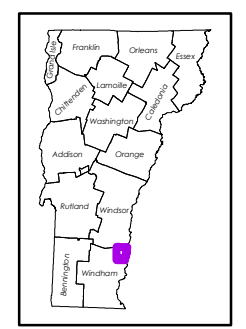


Scale: 1:49,630

★ INTERSTATE
 ■ STATE LONG
 ● STATE SHORT
 ▲ TOWN LONG
 ▼ FEDERAL AID
 ◆ BIKE PATH
 — INTERSTATE
 — STATE HIGHWAY
 — CLASS 1
 — CLASS 2
 — CLASS 3
 - - - CLASS 4
 - - - - LEGAL TRAIL
 — PRIVATE
 - - - - DISCONTINUED
 — FEDERAL AID HIGHWAY
 [Red dashed box] MAINTENANCE DISTRICT
 [Grey box] BUFFERED DISTRICT EXTENSION
 [Dashed line] POLITICAL BOUNDARY
 [Thick grey line] VTRANS REGION BOUNDARY
 [Blue line] NAMED RIVER-STREAM
 [Dotted blue line] UNNAMED RIVER-STREAM
 [B in circle] Point from Local Bridge Data *
 [C in circle] Point from Local Culvert Data *

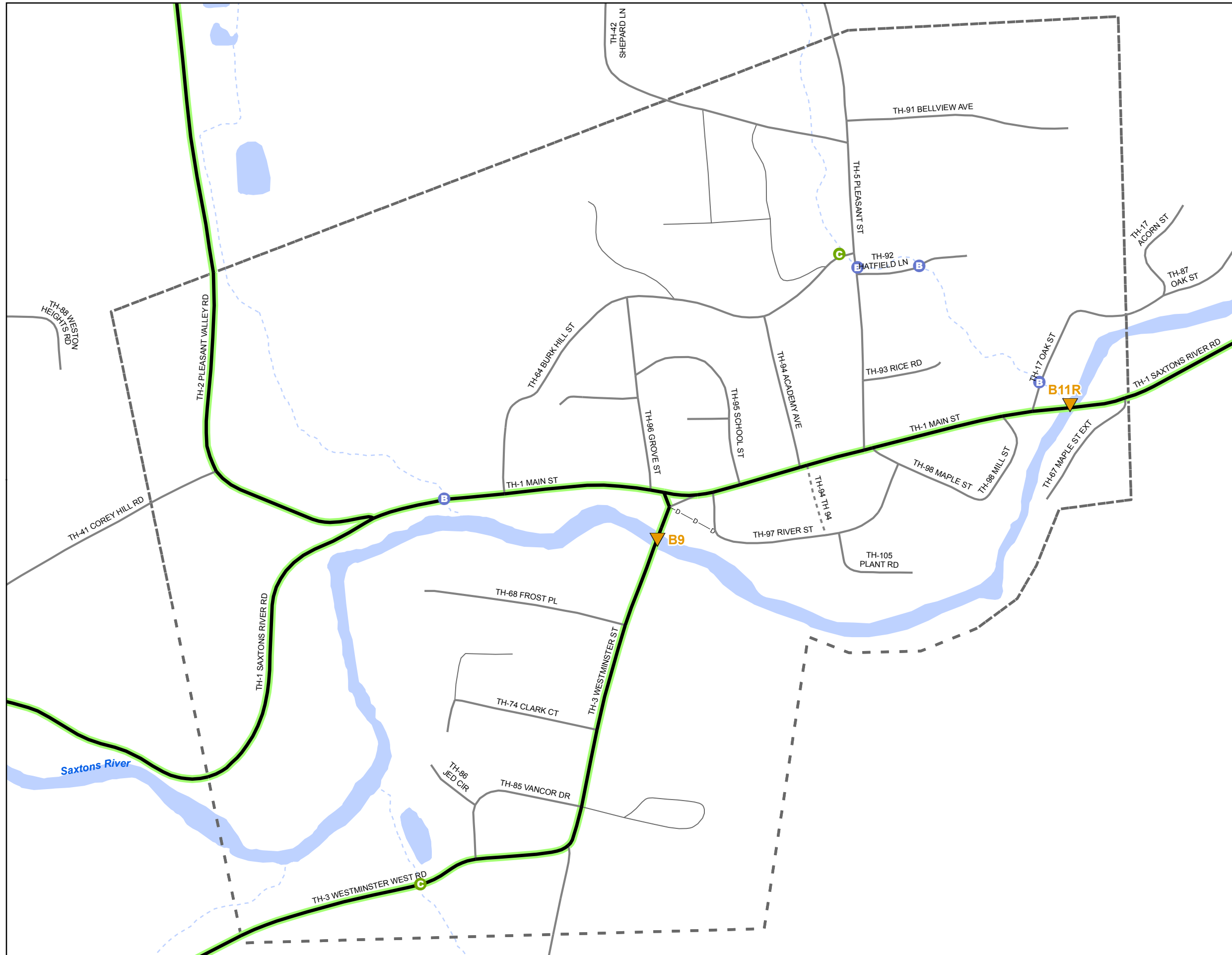
* Points are from local town bridge and culvert inventories. Some points may overlap where VTrans has also conducted an inventory on the Town highway.
 Data source: VOBCIT aka VTCulverts

Produced by:
 Mapping Section
 Division of Policy, Planning and
 Intermodal Development
 Vermont Agency of Transportation
 April 2018



ROCKINGHAM
 COUNTY-TOWN CODE: 1314-0
 WINDHAM COUNTY
 DISTRICT # 2
 District Long Name: Dummerston District
 VTrans Four Region: Southeast

This map was funded in part through grants from the Federal Highway Administration, U.S. Department of Transportation. The representation of the authors expressed herein do not necessarily state or reflect those of the U. S. Department of Transportation.



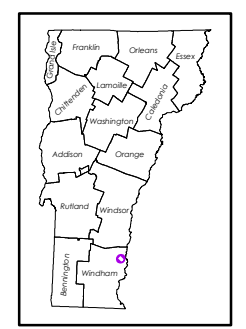
Scale: 1:5,440



- ★ INTERSTATE
- STATE LONG
- STATE SHORT
- ▲ TOWN LONG
- ▼ FEDERAL AID
- ◆ BIKE PATH
- INTERSTATE
- STATE HIGHWAY
- CLASS 1
- CLASS 2
- CLASS 3
- CLASS 4
- - - LEGAL TRAIL
- PRIVATE
- - - DISCONTINUED
- FEDERAL AID HIGHWAY
- [] MAINTENANCE DISTRICT
- [] BUFFERED DISTRICT EXTENSION
- [] POLITICAL BOUNDARY
- [] VTRANS REGION BOUNDARY
- NAMED RIVER-STREAM
- - - UNNAMED RIVER-STREAM
- B Point from Local Bridge Data *
- C Point from Local Culvert Data *

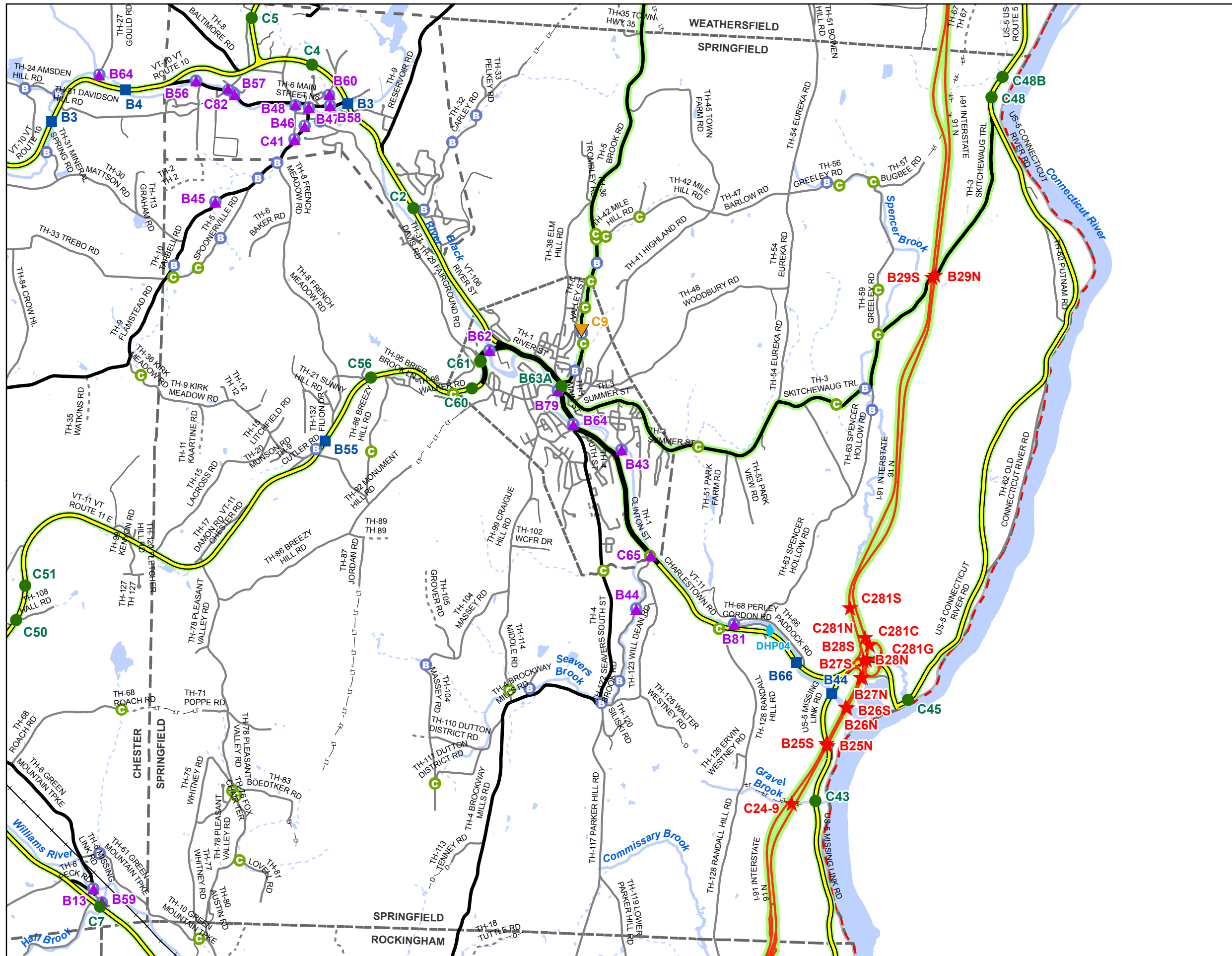
* Points are from local town bridge and culvert inventories. Some points may overlap where VTrans has also conducted an inventory on the Town highway.
Data source: VOBCIT aka VTCulverts

Produced by:
Mapping Section
Division of Policy, Planning and
Intermodal Development
Vermont Agency of Transportation
April 2018



SAXTONS RIVER VILLAGE
COUNTY-TOWN CODE: 1314-2
WINDHAM COUNTY
DISTRICT # 2
District Long Name: Dummerston District
VTrans Four Region: Southeast

This map was funded in part through grants from the Federal Highway Administration, U.S. Department of Transportation. The representation of the authors expressed herein do not necessarily state or reflect those of the U. S. Department of Transportation.

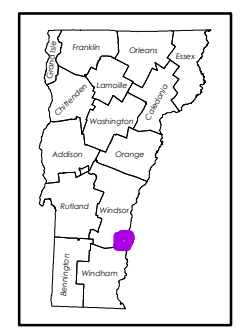


Scale: 1:49,370

★ INTERSTATE
 ■ STATE LONG
 ● STATE SHORT
 ▲ TOWN LONG
 ▼ FEDERAL AID
 ◆ BIKE PATH
 — INTERSTATE
 — STATE HIGHWAY
 — CLASS 1
 — CLASS 2
 — CLASS 3
 - - - CLASS 4
 - - - - LEGAL TRAIL
 — PRIVATE
 - - - - DISCONTINUED
 — FEDERAL AID HIGHWAY
 [Red dashed box] MAINTENANCE DISTRICT
 [Grey dashed box] BUFFERED DISTRICT EXTENSION
 [Thick grey line] POLITICAL BOUNDARY
 [Thin grey line] VTRANS REGION BOUNDARY
 [Blue line] NAMED RIVER-STREAM
 [Dotted blue line] UNNAMED RIVER-STREAM
 [Blue circle with B] Point from Local Bridge Data *
 [Green circle with C] Point from Local Culvert Data *

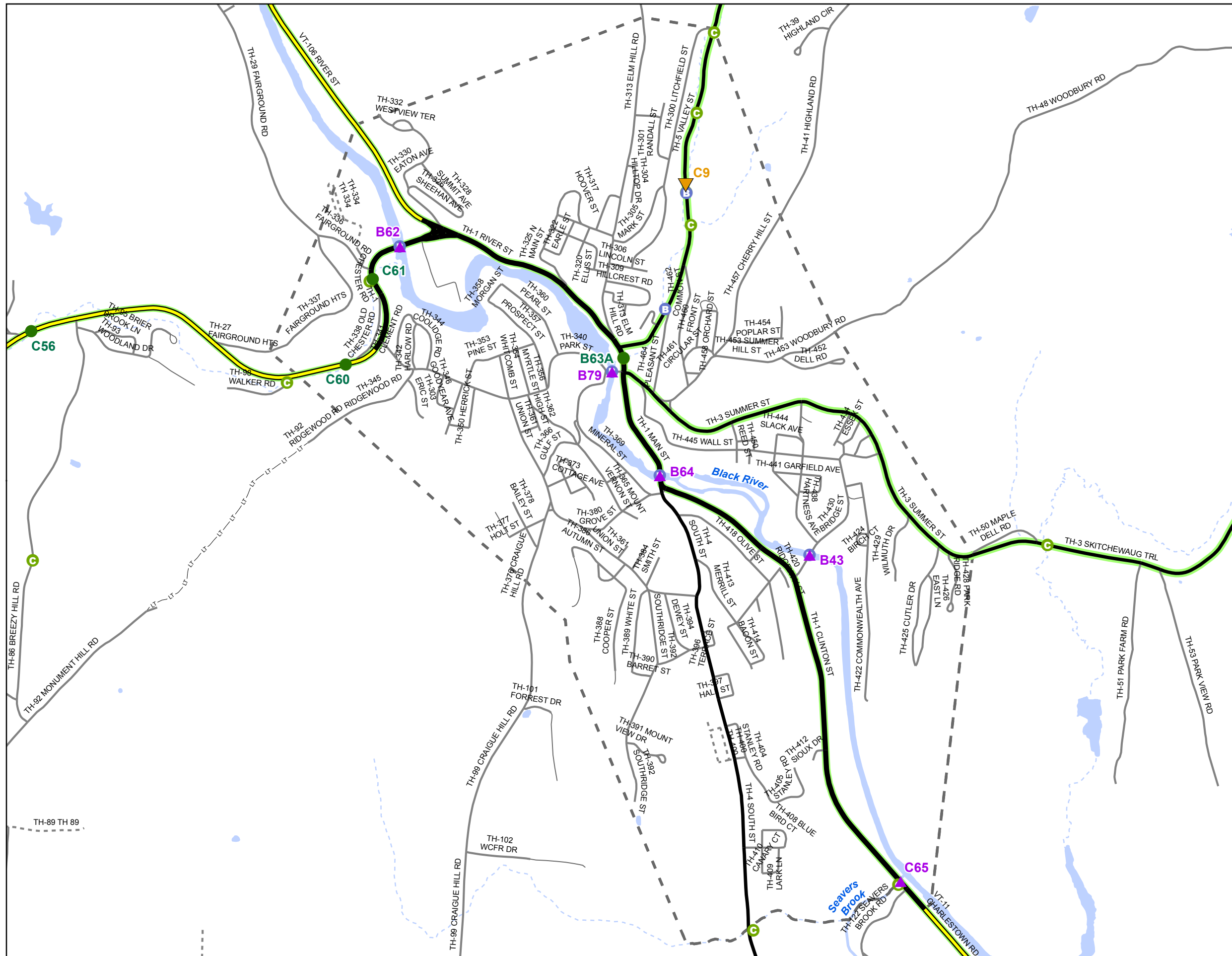
* Points are from local town bridge and culvert inventories. Some points may overlap where VTrans has also conducted an inventory on the Town highway.
 Data source: VOBCIT aka VTCulverts

Produced by:
 Mapping Section
 Division of Policy, Planning and
 Intermodal Development
 Vermont Agency of Transportation
 April 2018



SPRINGFIELD
 COUNTY-TOWN CODE: 1418-0
 WINDSOR COUNTY
 DISTRICT # 2
 District Long Name: Dummerston District
 VTrans Four Region: Southeast

This map was funded in part through grants from the Federal Highway Administration, U.S. Department of Transportation. The representation of the authors expressed herein do not necessarily state or reflect those of the U. S. Department of Transportation.



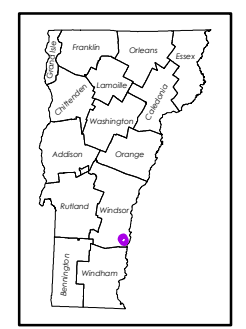
Scale: 1:15,900

N

- ★ INTERSTATE
- STATE LONG
- STATE SHORT
- ▲ TOWN LONG
- ▼ FEDERAL AID
- ◆ BIKE PATH
- INTERSTATE
- STATE HIGHWAY
- CLASS 1
- CLASS 2
- CLASS 3
- CLASS 4
- - - LEGAL TRAIL
- PRIVATE
- - - DISCONTINUED
- FEDERAL AID HIGHWAY
- MAINTENANCE DISTRICT
- BUFFERED DISTRICT EXTENSION
- POLITICAL BOUNDARY
- VTRANS REGION BOUNDARY
- NAMED RIVER-STREAM
- - - UNNAMED RIVER-STREAM
- B Point from Local Bridge Data *
- C Point from Local Culvert Data *

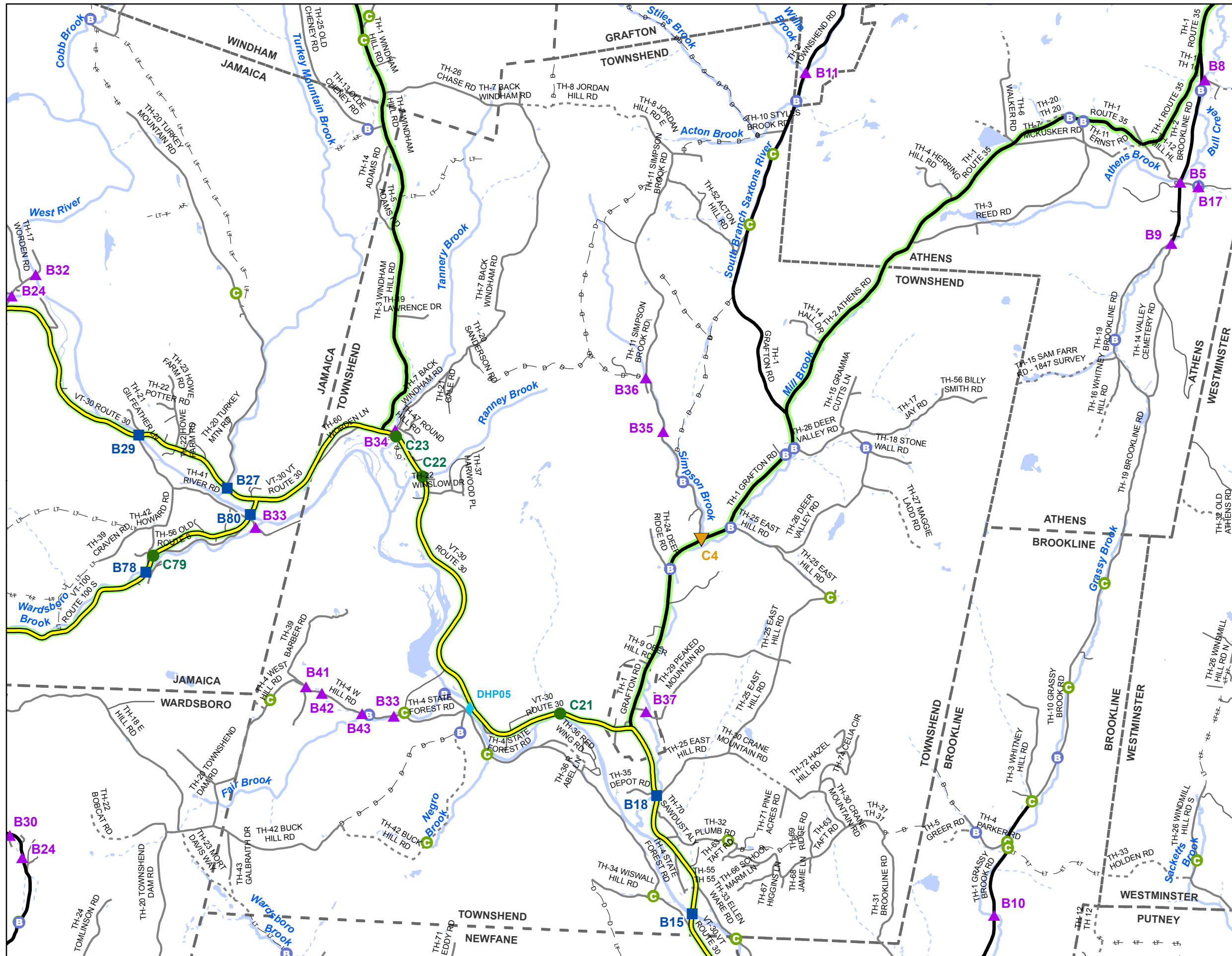
* Points are from local town bridge and culvert inventories. Some points may overlap where VTrans has also conducted an inventory on the Town highway.
Data source: VOBCIT aka VTCulverts

Produced by:
Mapping Section
Division of Policy, Planning and
Intermodal Development
Vermont Agency of Transportation
April 2018



SPRINGFIELD U.C.
COUNTY-TOWN CODE: 1418-1
WINDSOR COUNTY
DISTRICT # 2
District Long Name: Dummerston District
VTrans Four Region: Southeast

This map was funded in part through grants from the Federal Highway Administration, U.S. Department of Transportation. The representation of the authors expressed herein do not necessarily state or reflect those of the U. S. Department of Transportation.

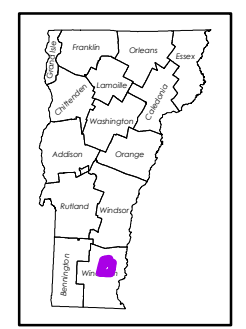


Scale: 1:53,810

★ INTERSTATE
 ■ STATE LONG
 ● STATE SHORT
 ▲ TOWN LONG
 ▼ FEDERAL AID
 ◆ BIKE PATH
 — INTERSTATE
 — STATE HIGHWAY
 — CLASS 1
 — CLASS 2
 — CLASS 3
 - - - CLASS 4
 - - - - LEGAL TRAIL
 — PRIVATE
 - - - DISCONTINUED
 — FEDERAL AID HIGHWAY
 [Red dashed box] MAINTENANCE DISTRICT
 [Grey dashed box] BUFFERED DISTRICT EXTENSION
 [Dashed line] POLITICAL BOUNDARY
 [Thick grey line] VTRANS REGION BOUNDARY
 [Blue line] NAMED RIVER-STREAM
 [Dashed blue line] UNNAMED RIVER-STREAM
 ● Point from Local Bridge Data *
 ● Point from Local Culvert Data *

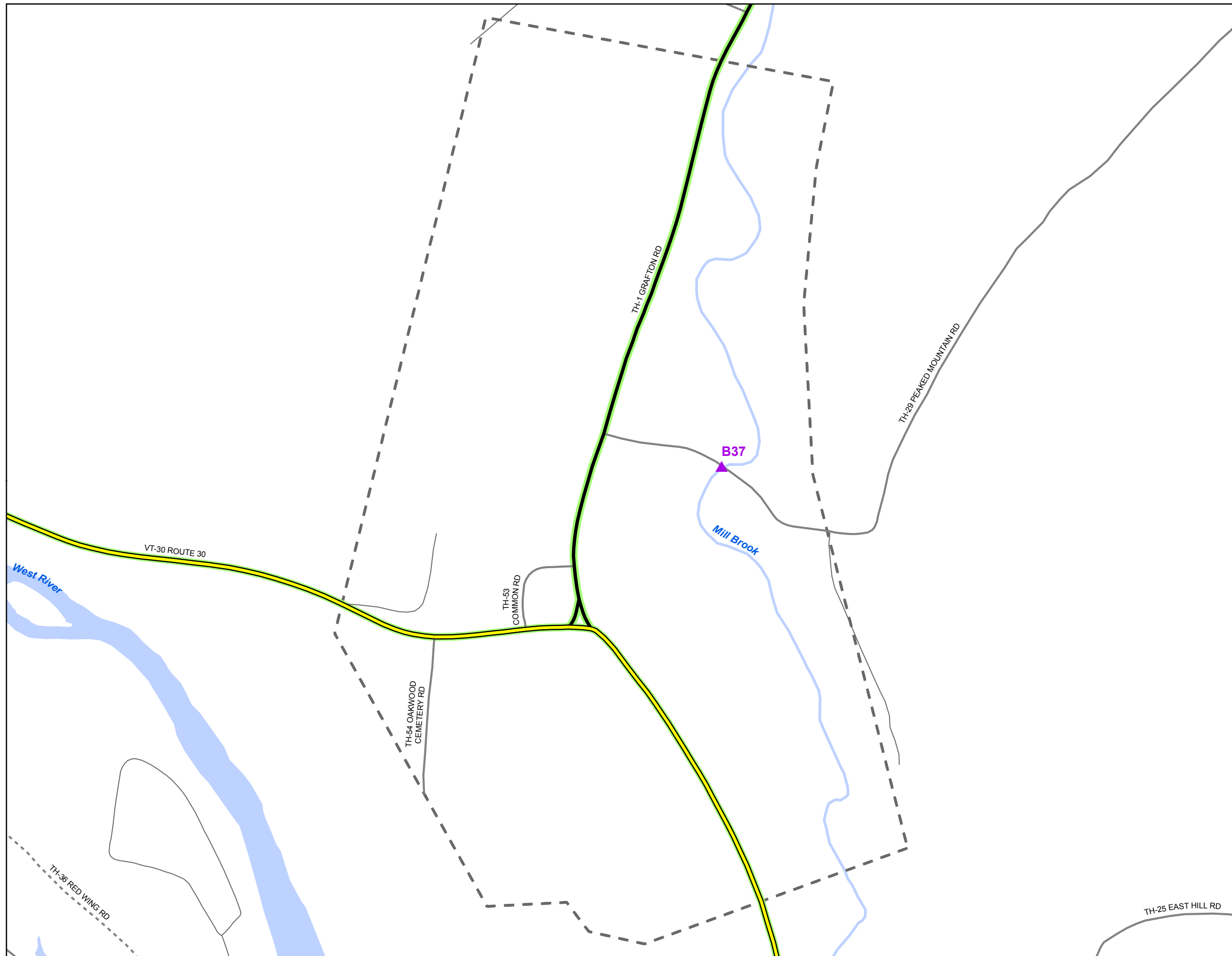
* Points are from local town bridge and culvert inventories. Some points may overlap where VTrans has also conducted an inventory on the Town highway.
 Data source: VOBCIT aka VTCulverts

Produced by:
 Mapping Section
 Division of Policy, Planning and
 Intermodal Development
 Vermont Agency of Transportation
 April 2018



TOWNSHEND
 COUNTY-TOWN CODE: 1317-0
 WINDHAM COUNTY
 DISTRICT #2
 District Long Name: Dummerston District
 VTrans Four Region: Southeast

This map was funded in part through grants from the Federal Highway Administration, U.S. Department of Transportation. The representation of the authors expressed herein do not necessarily state or reflect those of the U. S. Department of Transportation.



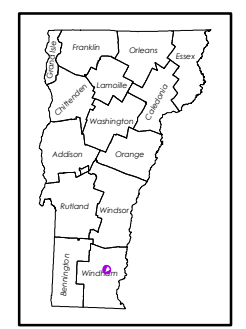
Scale: 1:5,610



- ★ INTERSTATE
- STATE LONG
- STATE SHORT
- ▲ TOWN LONG
- ▼ FEDERAL AID
- ◆ BIKE PATH
- INTERSTATE
- STATE HIGHWAY
- CLASS 1
- CLASS 2
- CLASS 3
- - - CLASS 4
- LT-LT- LEGAL TRAIL
- PRIVATE
- D-D- DISCONTINUED
- FEDERAL AID HIGHWAY
- - - MAINTENANCE DISTRICT
- BUFFERED DISTRICT EXTENSION
- POLITICAL BOUNDARY
- VTRANS REGION BOUNDARY
- NAMED RIVER-STREAM
- - - UNNAMED RIVER-STREAM
- B Point from Local Bridge Data *
- C Point from Local Culvert Data *

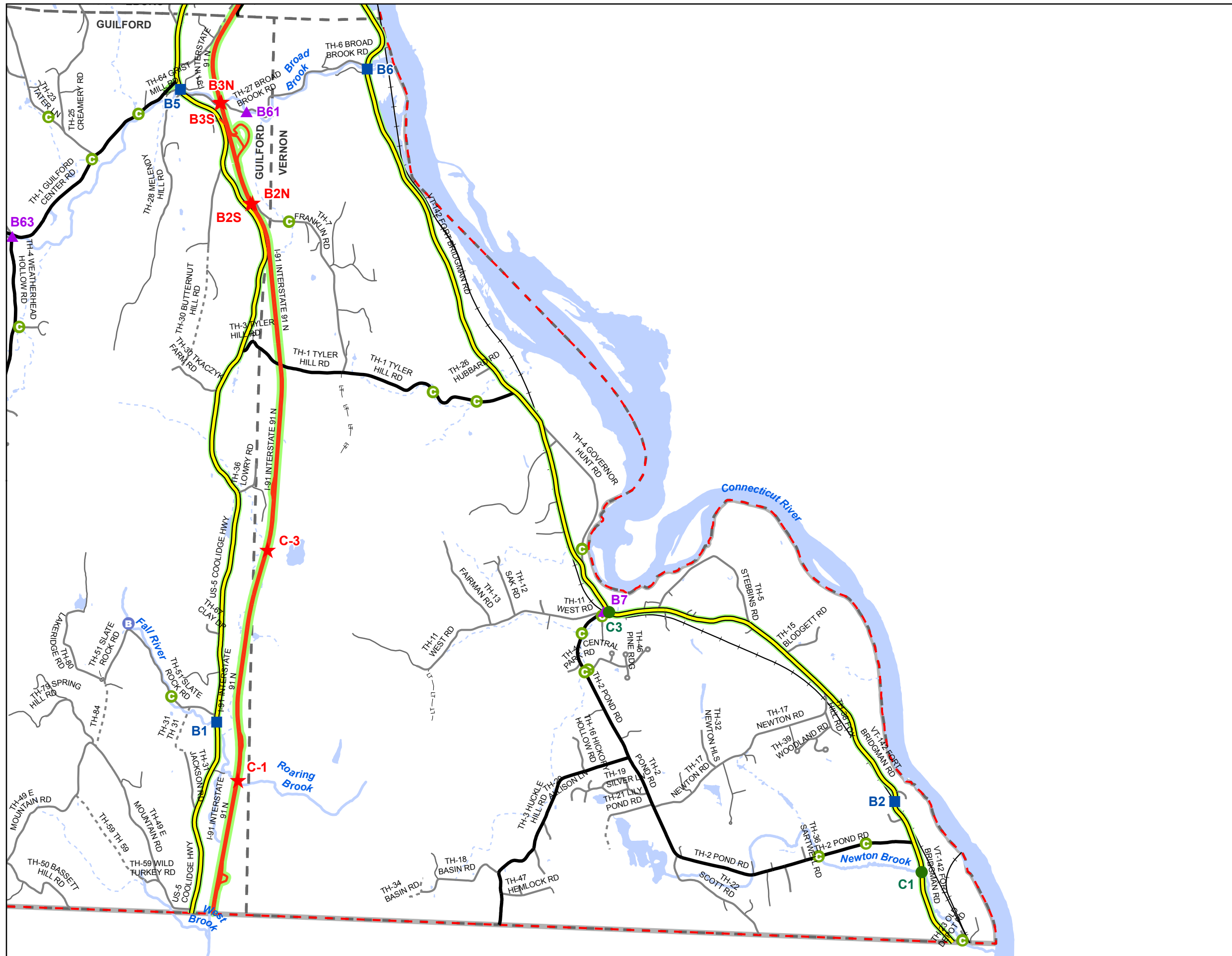
* Points are from local town bridge and culvert inventories. Some points may overlap where VTrans has also conducted an inventory on the Town highway.
Data source: VOBCIT aka VTCulverts

Produced by:
Mapping Section
Division of Policy, Planning and
Intermodal Development
Vermont Agency of Transportation
April 2018



TOWNSHEND VILLAGE
COUNTY-TOWN CODE: 1317-1
WINDHAM COUNTY
DISTRICT # 2
District Long Name: Dummerston District
VTrans Four Region: Southeast

This map was funded in part through grants from the Federal Highway Administration, U.S. Department of Transportation. The representation of the authors expressed herein do not necessarily state or reflect those of the U. S. Department of Transportation.



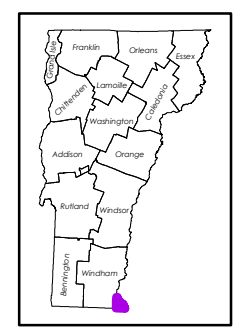
Scale: 1:43,810

N

- ★ INTERSTATE
- STATE LONG
- STATE SHORT
- ▲ TOWN LONG
- ▼ FEDERAL AID
- ◆ BIKE PATH
- INTERSTATE
- STATE HIGHWAY
- CLASS 1
- CLASS 2
- CLASS 3
- CLASS 4
- - - LEGAL TRAIL
- PRIVATE
- - - DISCONTINUED
- FEDERAL AID HIGHWAY
- MAINTENANCE DISTRICT
- BUFFERED DISTRICT EXTENSION
- POLITICAL BOUNDARY
- VTRANS REGION BOUNDARY
- NAMED RIVER-STREAM
- UNNAMED RIVER-STREAM
- ⓑ Point from Local Bridge Data *
- Ⓒ Point from Local Culvert Data *

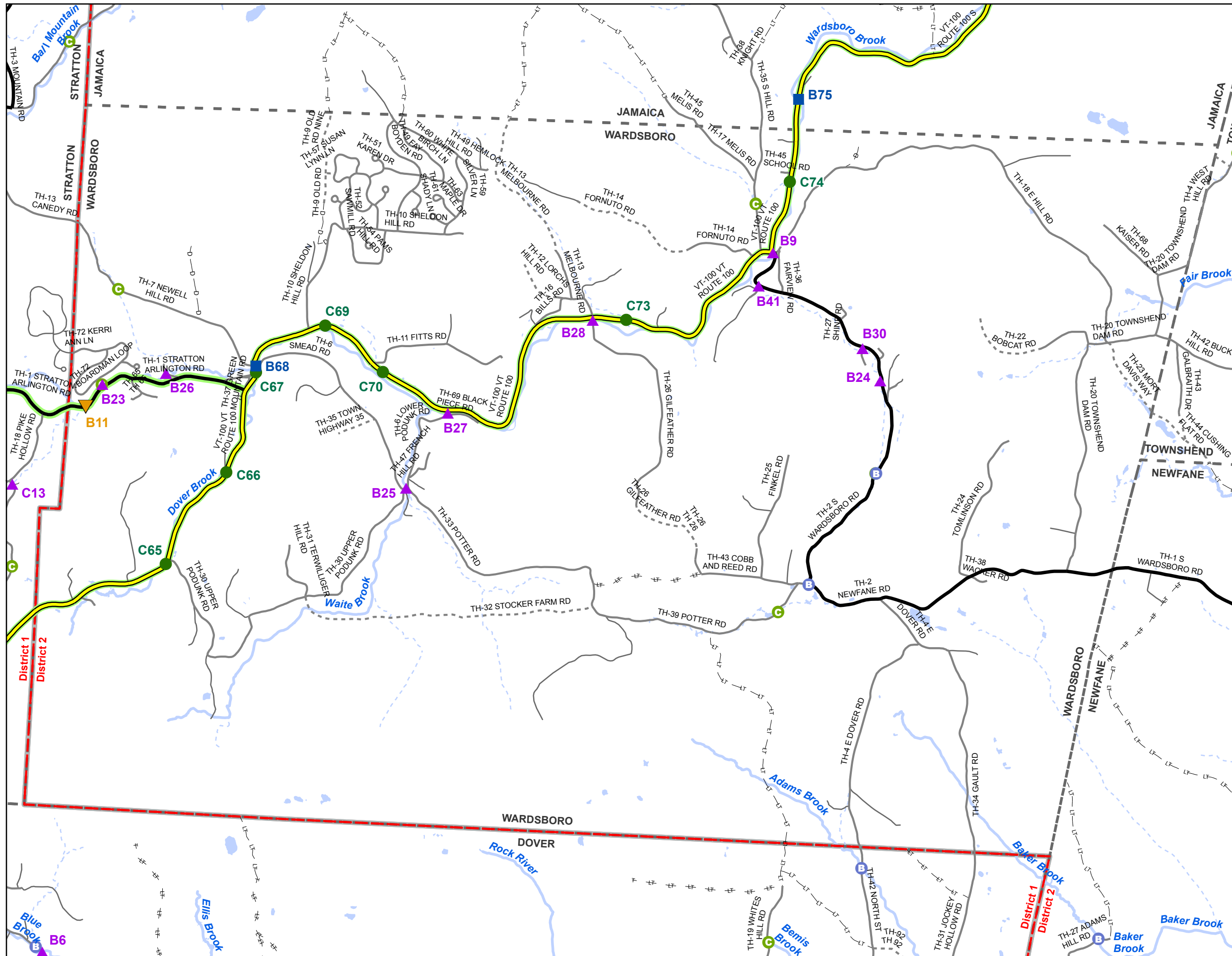
* Points are from local town bridge and culvert inventories. Some points may overlap where VTrans has also conducted an inventory on the Town highway.
Data source: VOBCIT aka VTCulverts

Produced by:
Mapping Section
Division of Policy, Planning and
Intermodal Development
Vermont Agency of Transportation
April 2018



VERNON
COUNTY-TOWN CODE: 1318-0
WINDHAM COUNTY
DISTRICT # 2
District Long Name: Dummerston District
VTrans Four Region: Southeast

This map was funded in part through grants from the Federal Highway Administration, U.S. Department of Transportation. The representation of the authors expressed herein do not necessarily state or reflect those of the U. S. Department of Transportation.

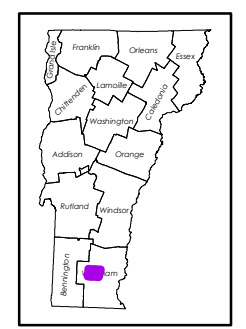


Scale: 1:37,360

★ INTERSTATE
 ■ STATE LONG
 ● STATE SHORT
 ▲ TOWN LONG
 ▼ FEDERAL AID
 ◆ BIKE PATH
 — INTERSTATE
 — STATE HIGHWAY
 — CLASS 1
 — CLASS 2
 — CLASS 3
 — CLASS 4
 - - - LEGAL TRAIL
 — PRIVATE
 - - - DISCONTINUED
 ■ FEDERAL AID HIGHWAY
 ■ MAINTENANCE DISTRICT
 ■ BUFFERED DISTRICT EXTENSION
 ■ POLITICAL BOUNDARY
 ■ VTRANS REGION BOUNDARY
 ■ NAMED RIVER-STREAM
 ■ UNNAMED RIVER-STREAM
 ● Point from Local Bridge Data *
 ● Point from Local Culvert Data *

* Points are from local town bridge and culvert inventories. Some points may overlap where VTrans has also conducted an inventory on the Town highway.
 Data source: VOBCIT aka VTCulverts

Produced by:
 Mapping Section
 Division of Policy, Planning and
 Intermodal Development
 Vermont Agency of Transportation
 April 2018



WARDSBORO
 COUNTY-TOWN CODE: 1319-0
 WINDHAM COUNTY
 DISTRICT #2
 District Long Name: Dummerston District
 VTrans Four Region: Southeast

This map was funded in part through grants from the Federal Highway Administration, U.S. Department of Transportation. The representation of the authors expressed herein do not necessarily state or reflect those of the U. S. Department of Transportation.

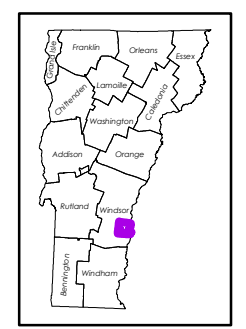


Scale: 1:47,430

★ INTERSTATE
 ■ STATE LONG
 ● STATE SHORT
 ▲ TOWN LONG
 ▼ FEDERAL AID
 ◆ BIKE PATH
 — INTERSTATE
 — STATE HIGHWAY
 — CLASS 1
 — CLASS 2
 — CLASS 3
 - - - CLASS 4
 - - - LT - - - LT LEGAL TRAIL
 — PRIVATE
 - - - D - - - D DISCONTINUED
 — FEDERAL AID HIGHWAY
 [Red dashed box] MAINTENANCE DISTRICT
 [Grey shaded area] BUFFERED DISTRICT EXTENSION
 [Dashed line] POLITICAL BOUNDARY
 [Thick grey line] VTRANS REGION BOUNDARY
 [Blue line] NAMED RIVER-STREAM
 [Dotted blue line] UNNAMED RIVER-STREAM
 [B in circle] Point from Local Bridge Data *
 [C in circle] Point from Local Culvert Data *

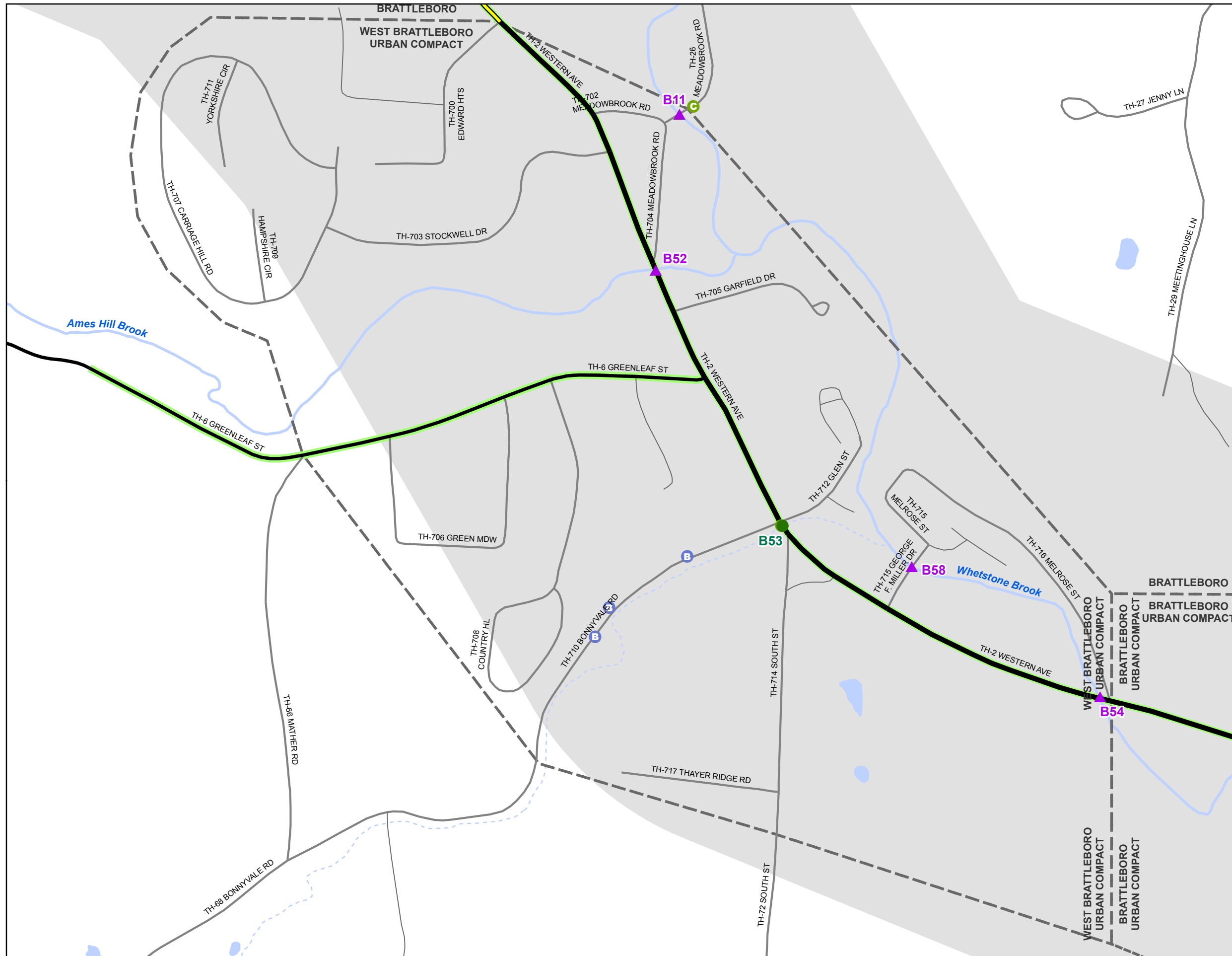
* Points are from local town bridge and culvert inventories. Some points may overlap where VTrans has also conducted an inventory on the Town highway.
 Data source: VOBCIT aka VTCulverts

Produced by:
 Mapping Section
 Division of Policy, Planning and
 Intermodal Development
 Vermont Agency of Transportation
 April 2018



WEATHERSFIELD
 COUNTY-TOWN CODE: 1420-0
 WINDSOR COUNTY
 DISTRICT # 2
 District Long Name: Dummerston District
 VTrans Four Region: Southeast

This map was funded in part through grants from the Federal Highway Administration, U.S. Department of Transportation. The representation of the authors expressed herein do not necessarily state or reflect those of the U. S. Department of Transportation.



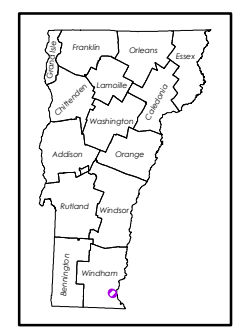
Scale: 1:5,800



- ★ INTERSTATE
- STATE LONG
- STATE SHORT
- ▲ TOWN LONG
- ▼ FEDERAL AID
- ◆ BIKE PATH
- INTERSTATE
- STATE HIGHWAY
- CLASS 1
- CLASS 2
- CLASS 3
- - - CLASS 4
- - - LEGAL TRAIL
- PRIVATE
- - - DISCONTINUED
- FEDERAL AID HIGHWAY
- [] MAINTENANCE DISTRICT
- [] BUFFERED DISTRICT EXTENSION
- [] POLITICAL BOUNDARY
- [] VTRANS REGION BOUNDARY
- NAMED RIVER-STREAM
- - - UNNAMED RIVER-STREAM
- B Point from Local Bridge Data *
- C Point from Local Culvert Data *

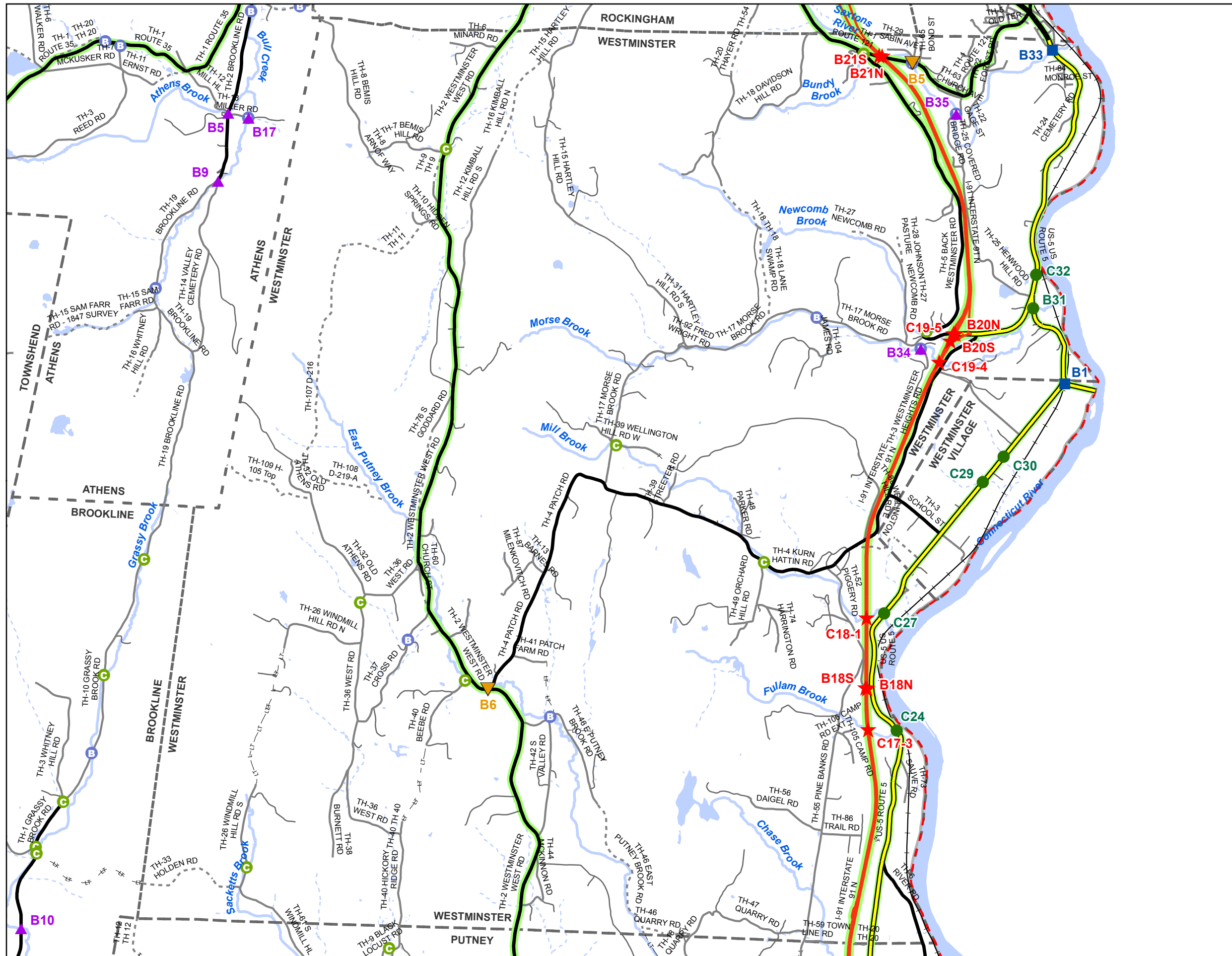
* Points are from local town bridge and culvert inventories. Some points may overlap where VTrans has also conducted an inventory on the Town highway.
Data source: VOBCIT aka VTCulverts

Produced by:
Mapping Section
Division of Policy, Planning and
Intermodal Development
Vermont Agency of Transportation
April 2018



WEST BRATTLEBORO U.C.
COUNTY-TOWN CODE: 1302-2
WINDHAM COUNTY
DISTRICT # 2
District Long Name: Dummerston District
VTrans Four Region: Southeast

This map was funded in part through grants from the Federal Highway Administration, U.S. Department of Transportation. The representation of the authors expressed herein do not necessarily state or reflect those of the U. S. Department of Transportation.

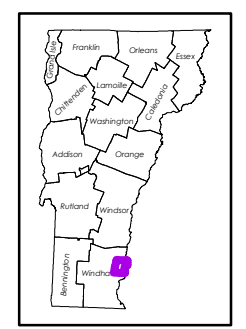


Scale: 1:48,380

★ INTERSTATE
 ■ STATE LONG
 ● STATE SHORT
 ▲ TOWN LONG
 ▼ FEDERAL AID
 ◆ BIKE PATH
 — INTERSTATE
 — STATE HIGHWAY
 — CLASS 1
 — CLASS 2
 — CLASS 3
 - - - CLASS 4
 - - - LT - - - LT LEGAL TRAIL
 — PRIVATE
 - - - D - - - D DISCONTINUED
 ■ FEDERAL AID HIGHWAY
 ■ MAINTENANCE DISTRICT
 ■ BUFFERED DISTRICT EXTENSION
 ■ POLITICAL BOUNDARY
 ■ VTRANS REGION BOUNDARY
 ■ NAMED RIVER-STREAM
 ■ UNNAMED RIVER-STREAM
 ● Point from Local Bridge Data *
 ● Point from Local Culvert Data *

* Points are from local town bridge and culvert inventories. Some points may overlap where VTrans has also conducted an inventory on the Town highway.
 Data source: VOBCT aka VTCulverts

Produced by:
 Mapping Section
 Division of Policy, Planning and
 Intermodal Development
 Vermont Agency of Transportation
 April 2018



WESTMINSTER
 COUNTY-TOWN CODE: 1320-0
 WINDHAM COUNTY
 DISTRICT # 2
 District Long Name: Dummerston District
 VTrans Four Region: Southeast

This map was funded in part through grants from the Federal Highway Administration, U.S. Department of Transportation. The representation of the authors expressed herein do not necessarily state or reflect those of the U. S. Department of Transportation.



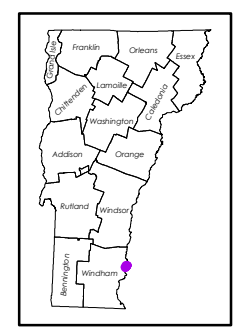
Scale: 1:11,600

N

- ★ INTERSTATE
- STATE LONG
- STATE SHORT
- ▲ TOWN LONG
- ▼ FEDERAL AID
- ◆ BIKE PATH
- INTERSTATE
- STATE HIGHWAY
- CLASS 1
- CLASS 2
- CLASS 3
- CLASS 4
- - - LEGAL TRAIL
- PRIVATE
- - - DISCONTINUED
- FEDERAL AID HIGHWAY
- MAINTENANCE DISTRICT
- BUFFERED DISTRICT EXTENSION
- POLITICAL BOUNDARY
- VTRANS REGION BOUNDARY
- NAMED RIVER-STREAM
- - - UNNAMED RIVER-STREAM
- ⓑ Point from Local Bridge Data *
- Ⓒ Point from Local Culvert Data *

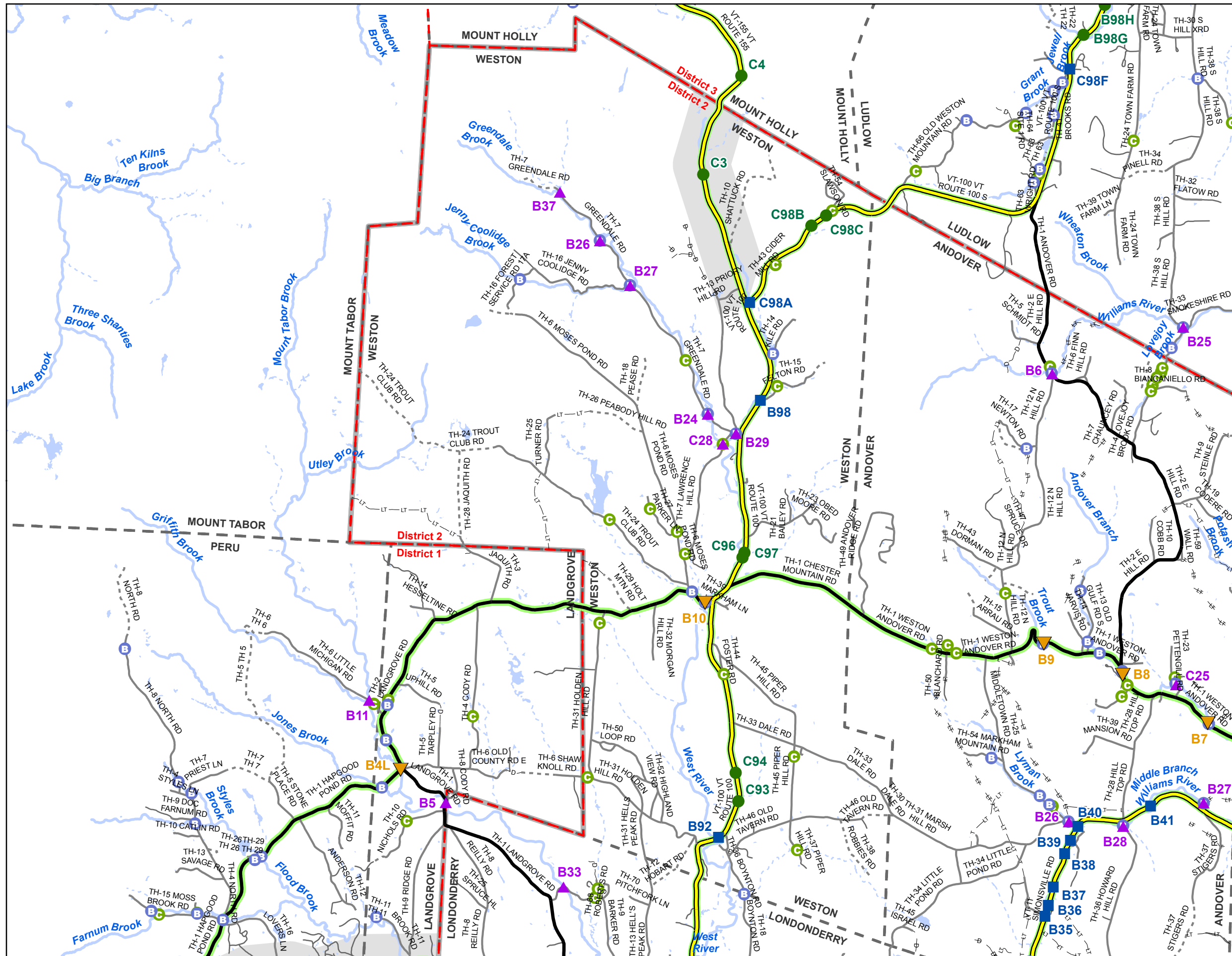
* Points are from local town bridge and culvert inventories. Some points may overlap where VTrans has also conducted an inventory on the Town highway.
Data source: VOBCIT aka VTCulverts

Produced by:
Mapping Section
Division of Policy, Planning and
Intermodal Development
Vermont Agency of Transportation
April 2018



WESTMINSTER VILLAGE
COUNTY-TOWN CODE: 1320-2
WINDHAM COUNTY
DISTRICT # 2
District Long Name: Dummerston District
VTrans Four Region: Southeast

This map was funded in part through grants from the Federal Highway Administration, U.S. Department of Transportation. The representation of the authors expressed herein do not necessarily state or reflect those of the U. S. Department of Transportation.



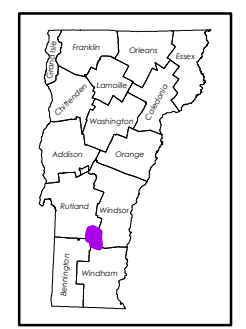
Scale: 1:63,540



- ★ INTERSTATE
- STATE LONG
- STATE SHORT
- ▲ TOWN LONG
- ▼ FEDERAL AID
- ◆ BIKE PATH
- INTERSTATE
- STATE HIGHWAY
- CLASS 1
- CLASS 2
- CLASS 3
- CLASS 4
- - - LEGAL TRAIL
- PRIVATE
- - - DISCONTINUED
- FEDERAL AID HIGHWAY
- MAINTENANCE DISTRICT
- BUFFERED DISTRICT EXTENSION
- POLITICAL BOUNDARY
- VTRANS REGION BOUNDARY
- NAMED RIVER-STREAM
- - - UNNAMED RIVER-STREAM
- B Point from Local Bridge Data *
- C Point from Local Culvert Data *

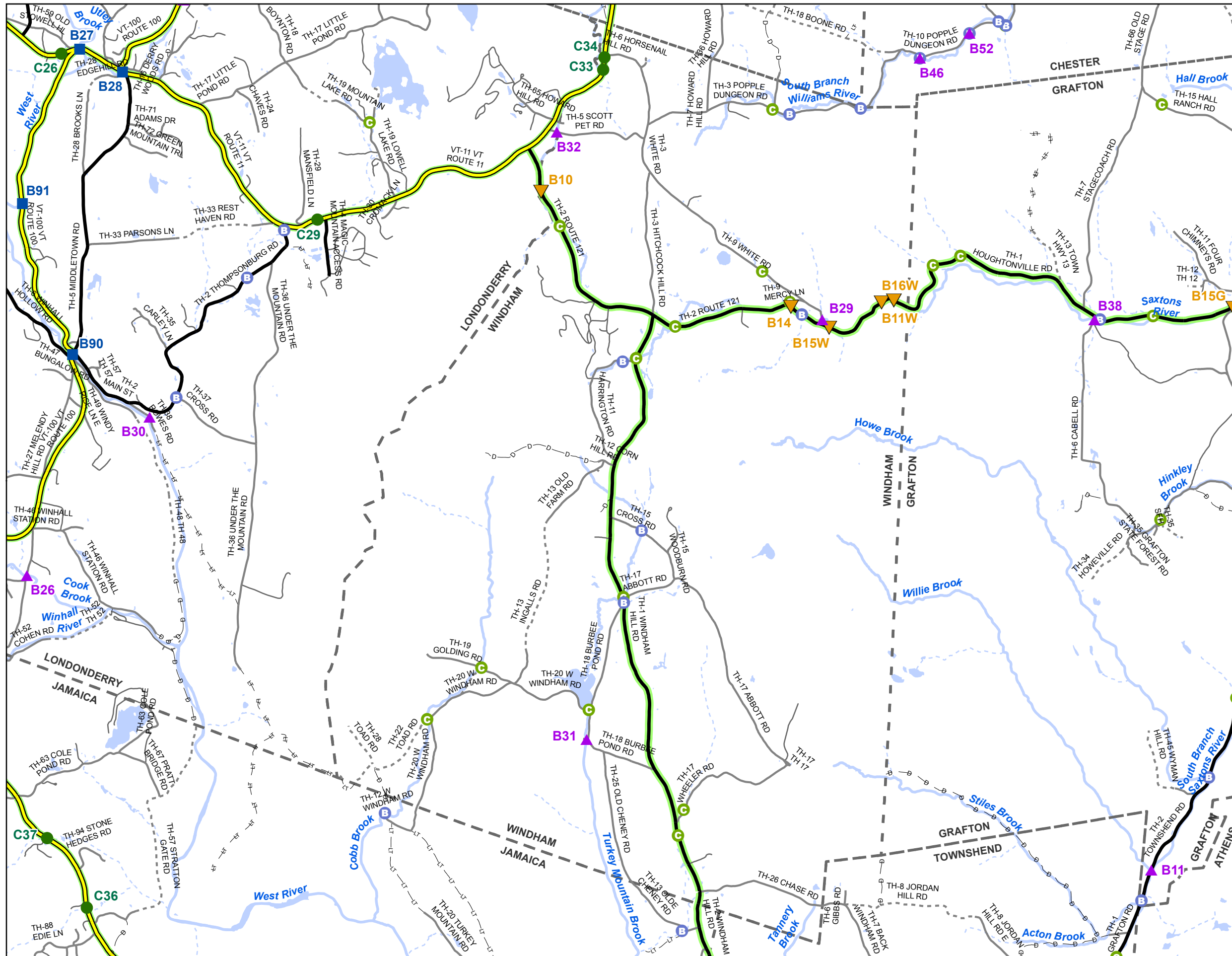
* Points are from local town bridge and culvert inventories. Some points may overlap where VTrans has also conducted an inventory on the Town highway.
Data source: VOBCIT aka VTCulverts

Produced by:
Mapping Section
Division of Policy, Planning and
Intermodal Development
Vermont Agency of Transportation
April 2018



WESTON
COUNTY-TOWN CODE: 1421-0
WINDSOR COUNTY
DISTRICT # 2
District Long Name: Dummerston District
VTrans Four Region: Southeast

This map was funded in part through grants from the Federal Highway Administration, U.S. Department of Transportation. The representation of the authors expressed herein do not necessarily state or reflect those of the U. S. Department of Transportation.

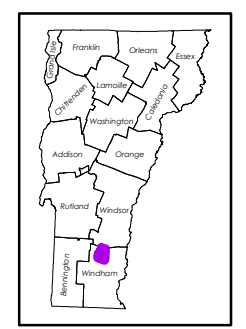


Scale: 1:50,220

★ INTERSTATE
 ■ STATE LONG
 ● STATE SHORT
 ▲ TOWN LONG
 ▼ FEDERAL AID
 ◆ BIKE PATH
 — INTERSTATE
 — STATE HIGHWAY
 — CLASS 1
 — CLASS 2
 — CLASS 3
 - - - CLASS 4
 - - - - LEGAL TRAIL
 — PRIVATE
 - - - - DISCONTINUED
 — FEDERAL AID HIGHWAY
 [Red dashed box] MAINTENANCE DISTRICT
 [Grey dashed box] BUFFERED DISTRICT EXTENSION
 [Dashed line] POLITICAL BOUNDARY
 [Thick grey line] VTRANS REGION BOUNDARY
 [Blue line] NAMED RIVER-STREAM
 [Light blue dashed line] UNNAMED RIVER-STREAM
 [Blue circle with B] Point from Local Bridge Data *
 [Green circle with C] Point from Local Culvert Data *

* Points are from local town bridge and culvert inventories. Some points may overlap where VTrans has also conducted an inventory on the Town highway.
 Data source: VOBCIT aka VTCulverts

Produced by:
 Mapping Section
 Division of Policy, Planning and
 Intermodal Development
 Vermont Agency of Transportation
 April 2018



WINDHAM
 COUNTY-TOWN CODE: 1323-0
 WINDHAM COUNTY
 DISTRICT # 2
 District Long Name: Dummerston District
 VTrans Four Region: Southeast

This map was funded in part through grants from the Federal Highway Administration, U.S. Department of Transportation. The representation of the authors expressed herein do not necessarily state or reflect those of the U. S. Department of Transportation.