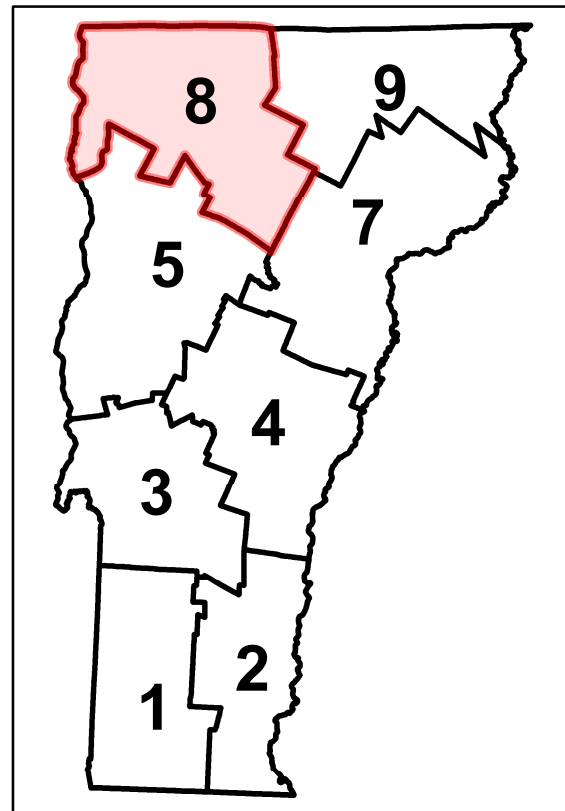


Bridge and Culvert Inspection Map Series


- Maintenance District 8 -

St. Albans District

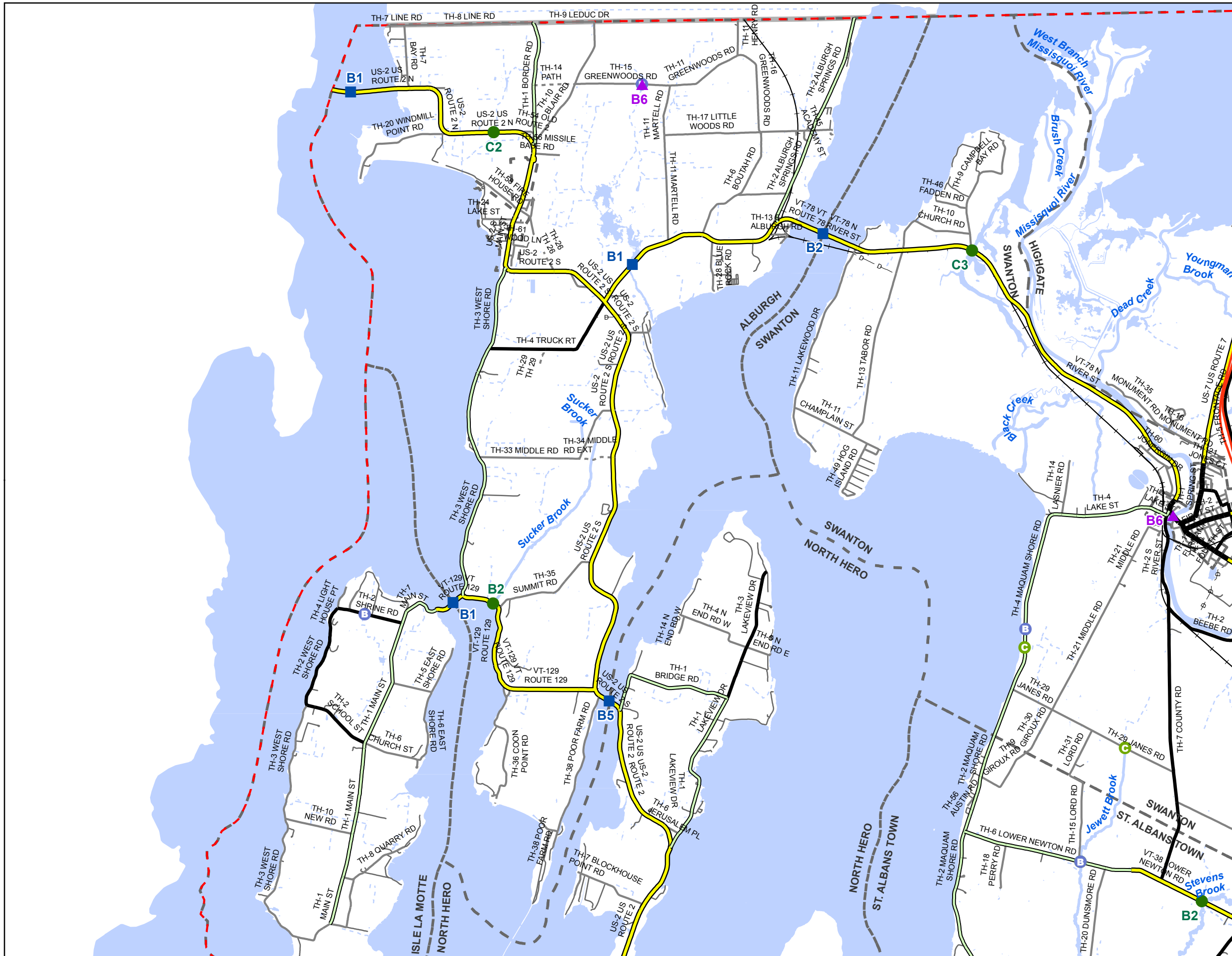
Northwest Region



May 2017



Produced by:
Mapping Section
Division of Policy, Planning
and Intermodal Development
Vermont Agency of Transportation



Scale: 1:77,800

N

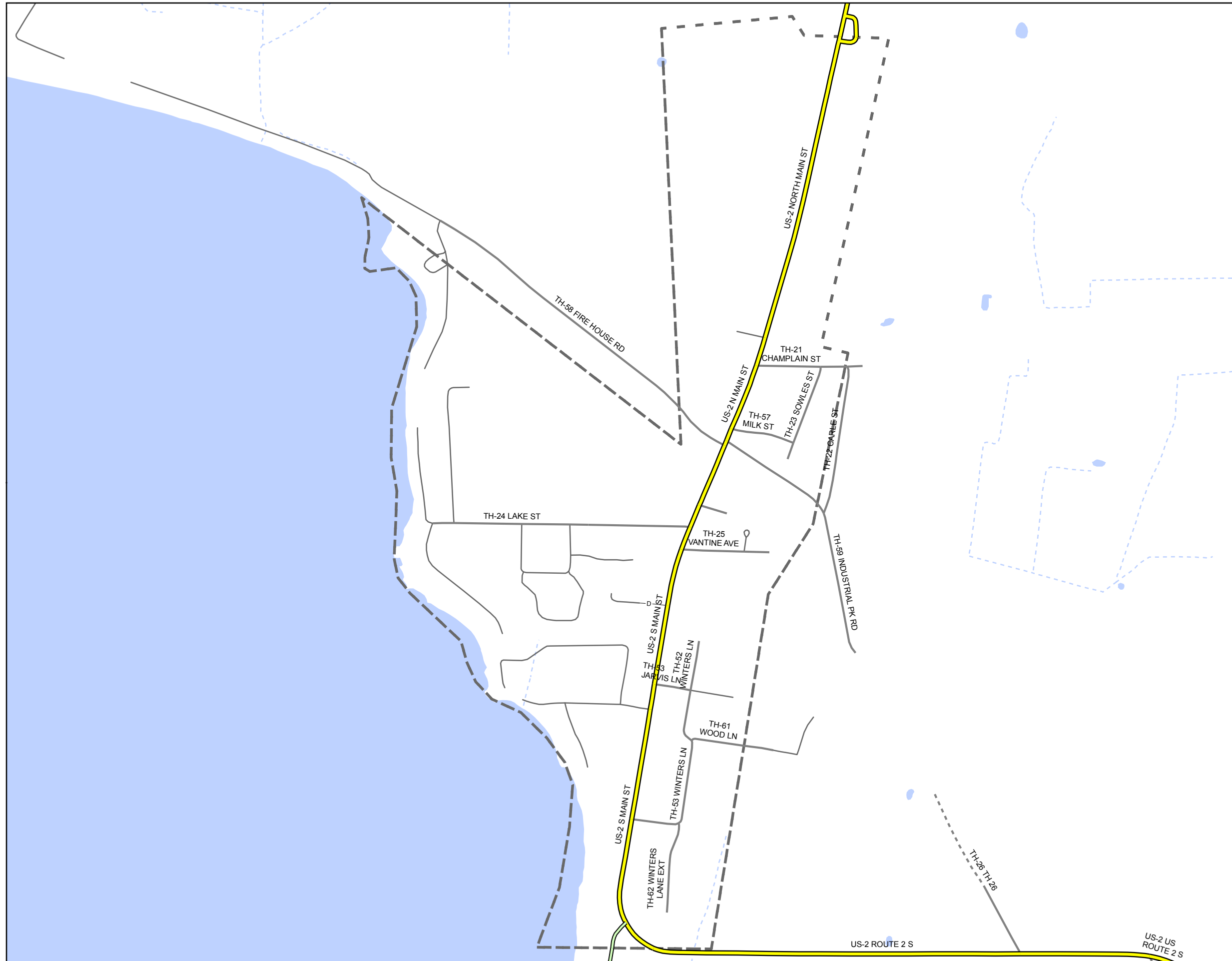
- ★ INTERSTATE
- STATE LONG
- STATE SHORT
- ▲ TOWN LONG
- ▼ FAS/FAU
- ◆ BIKE PATH
- INTERSTATE
- STATE HIGHWAY
- CLASS 1
- CLASS 2
- CLASS 3
- CLASS 4
- - - - LEGAL TRAIL
- PRIVATE
- - - - DISCONTINUED
- FAS/FAU HWY
- MAINTENANCE DISTRICT
- POLITICAL BOUNDARY
- VTRANS REGION BOUNDARY
- NAMED RIVER-STREAM
- UNNAMED RIVER-STREAM
- B Point from Local Bridge Data *
- C Point from Local Culvert Data *

* Points are from local town bridge and culvert inventories. Some points may overlap where VTrans has also conducted an inventory on the Town highway.
Data source: VOBCIT aka VTCulverts

Produced by:
Mapping Section
Division of Policy, Planning and
Intermodal Development
Vermont Agency of Transportation
May 2017

ALBURGH
COUNTY-TOWN CODE: 0701-0
GRAND ISLE COUNTY
DISTRICT # 8
District Long Name: St. Albans District
VTrans Four Region: Northwest

This map was funded in part through grants from the Federal Highway Administration, U.S. Department of Transportation. The representation of the authors expressed herein do not necessarily state or reflect those of the U. S. Department of Transportation.



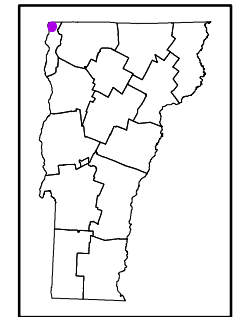
Scale: 1:9,500



- ★ INTERSTATE
- STATE LONG
- STATE SHORT
- ▲ TOWN LONG
- ▼ FAS/FAU
- ◆ BIKE PATH
- INTERSTATE
- STATE HIGHWAY
- CLASS 1
- CLASS 2
- CLASS 3
- - - CLASS 4
- LT-LT- LEGAL TRAIL
- PRIVATE
- D-D- DISCONTINUED
- FAS/FAU HWY
- - - MAINTENANCE DISTRICT
- POLITICAL BOUNDARY
- VTRANS REGION BOUNDARY
- NAMED RIVER-STREAM
- - - UNNAMED RIVER-STREAM
- B Point from Local Bridge Data *
- C Point from Local Culvert Data *

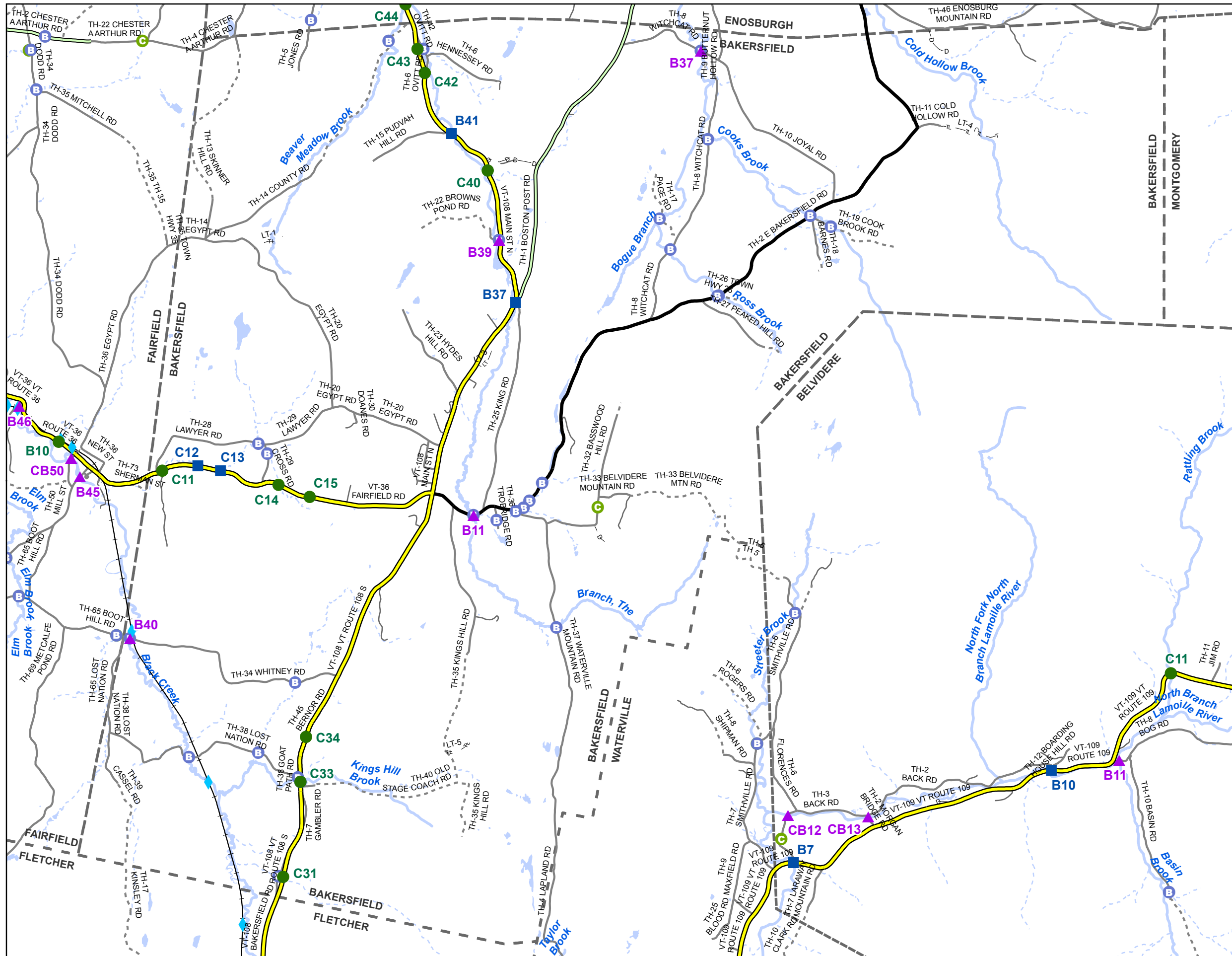
* Points are from local town bridge and culvert inventories. Some points may overlap where VTrans has also conducted an inventory on the Town highway.
Data source: VOBCIT aka VTCulverts

Produced by:
Mapping Section
Division of Policy, Planning and
Intermodal Development
Vermont Agency of Transportation
May 2017



ALBURGH VILLAGE
COUNTY-TOWN CODE: 0701-1
GRAND ISLE COUNTY
DISTRICT # 8
District Long Name: St. Albans District
VTrans Four Region: Northwest

This map was funded in part through grants from the Federal Highway Administration, U.S. Department of Transportation. The representation of the authors expressed herein do not necessarily state or reflect those of the U. S. Department of Transportation.

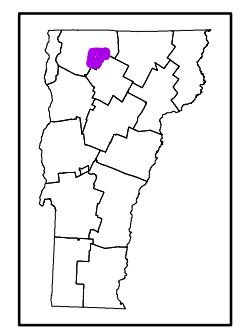


Scale: 1:50,000

★ INTERSTATE
 ■ STATE LONG
 ● STATE SHORT
 ▲ TOWN LONG
 ▼ FAS/FAU
 ◆ BIKE PATH
 — INTERSTATE
 — STATE HIGHWAY
 — CLASS 1
 — CLASS 2
 — CLASS 3
 - - - CLASS 4
 - - - LT - - - LT LEGAL TRAIL
 — PRIVATE
 - - - DISCONTINUED
 — FAS/FAU HWY
 [] MAINTENANCE DISTRICT
 [] POLITICAL BOUNDARY
 [] VTRANS REGION BOUNDARY
 [] NAMED RIVER-STREAM
 [] UNNAMED RIVER-STREAM
 B Point from Local Bridge Data *
 C Point from Local Culvert Data *

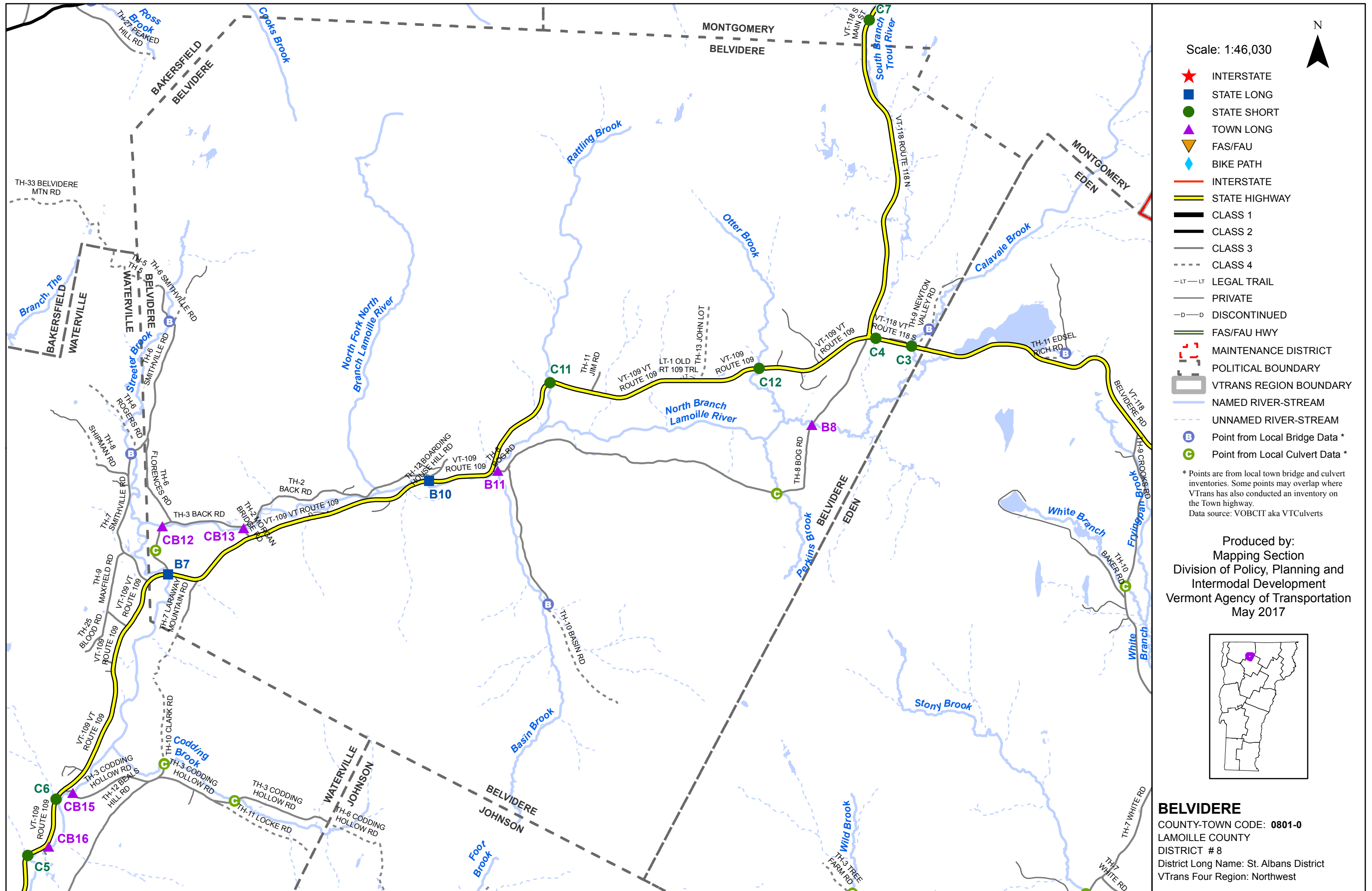
* Points are from local town bridge and culvert inventories. Some points may overlap where VTrans has also conducted an inventory on the Town highway.
 Data source: VOBCIT aka VTCulverts

Produced by:
 Mapping Section
 Division of Policy, Planning and
 Intermodal Development
 Vermont Agency of Transportation
 May 2017

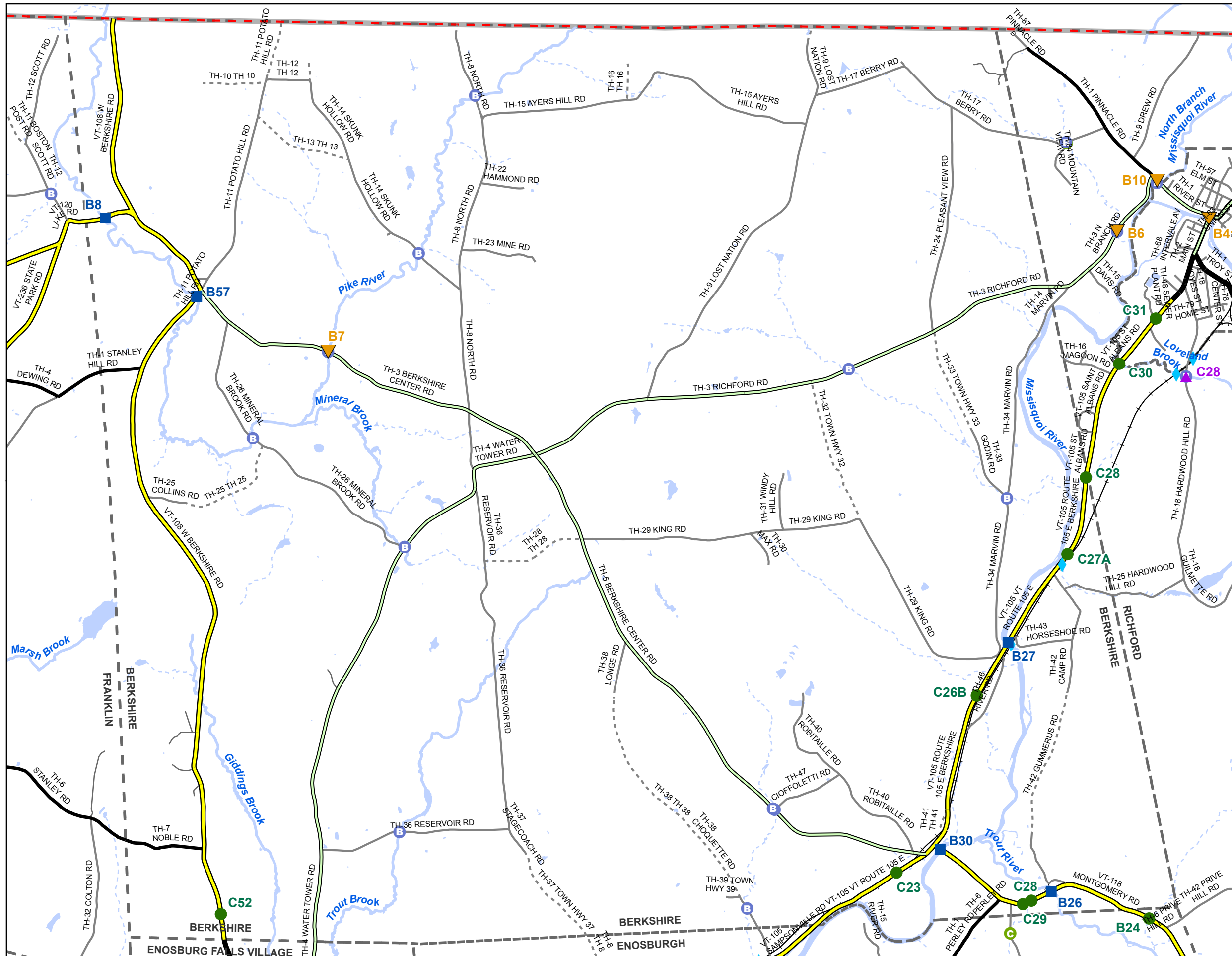


BAKERSFIELD
 COUNTY-TOWN CODE: 0601-0
 FRANKLIN COUNTY
 DISTRICT # 8
 District Long Name: St. Albans District
 VTrans Four Region: Northwest

This map was funded in part through grants from the Federal Highway Administration, U.S. Department of Transportation. The representation of the authors expressed herein do not necessarily state or reflect those of the U. S. Department of Transportation.



This map was funded in part through grants from the Federal Highway Administration, U.S. Department of Transportation. The representation of the authors expressed herein do not necessarily state or reflect those of the U. S. Department of Transportation.

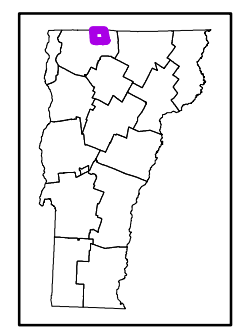


Scale: 1:41,420

★ INTERSTATE
 ■ STATE LONG
 ● STATE SHORT
 ▲ TOWN LONG
 ▼ FAS/FAU
 ◆ BIKE PATH
 — INTERSTATE
 — STATE HIGHWAY
 — CLASS 1
 — CLASS 2
 — CLASS 3
 - - - CLASS 4
 - - - LT - - - LEGAL TRAIL
 — PRIVATE
 - - - DISCONTINUED
 — FAS/FAU HWY
 [Red dashed box] MAINTENANCE DISTRICT
 [Grey box] POLITICAL BOUNDARY
 [Grey box] VTRANS REGION BOUNDARY
 [Blue line] NAMED RIVER-STREAM
 [Dotted blue line] UNNAMED RIVER-STREAM
 (B) Point from Local Bridge Data *
 (C) Point from Local Culvert Data *

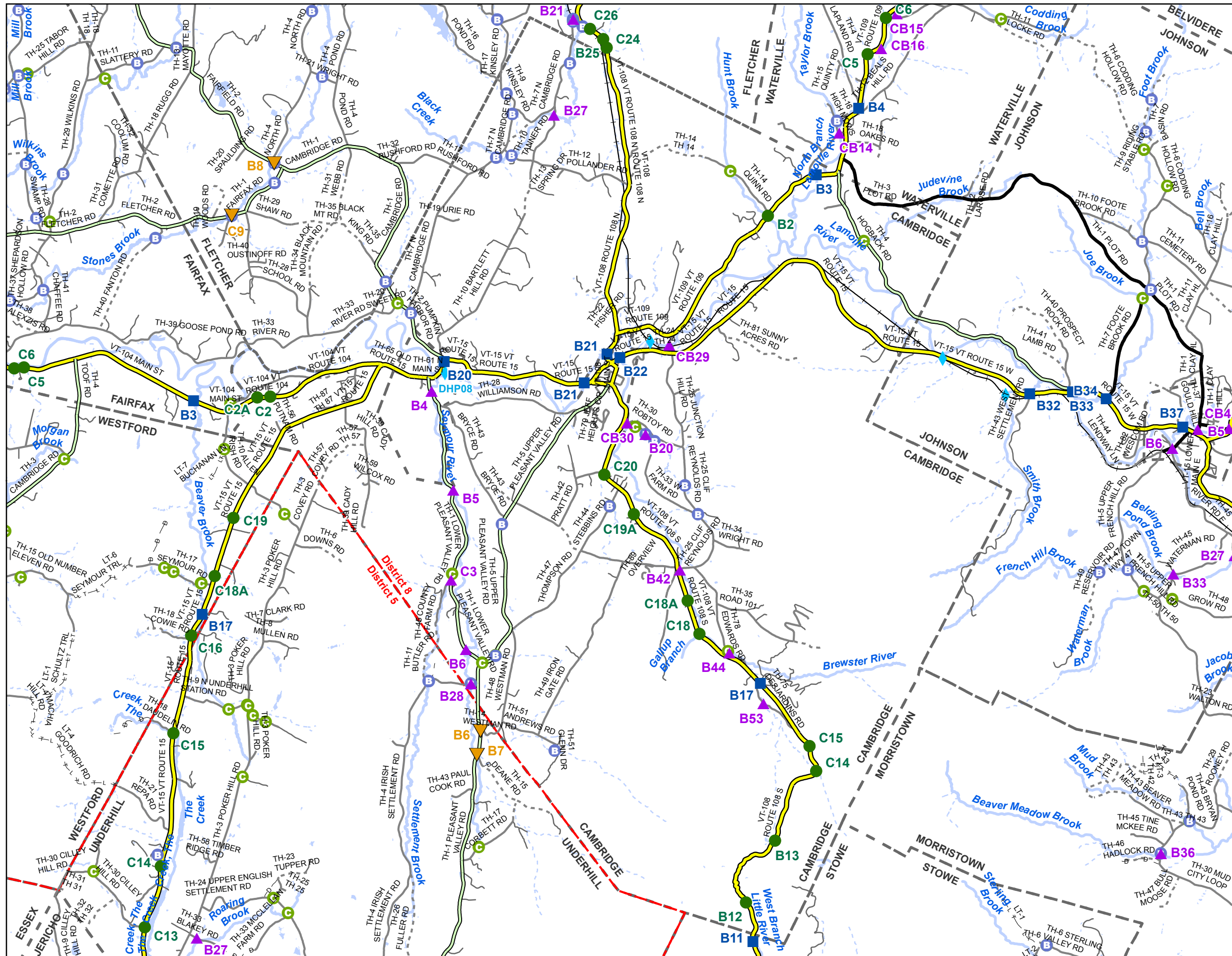
* Points are from local town bridge and culvert inventories. Some points may overlap where VTrans has also conducted an inventory on the Town highway.
 Data source: VOBCIT aka VTCulverts

Produced by:
 Mapping Section
 Division of Policy, Planning and
 Intermodal Development
 Vermont Agency of Transportation
 May 2017



BERKSHIRE
 COUNTY-TOWN CODE: 0602-0
 FRANKLIN COUNTY
 DISTRICT # 8
 District Long Name: St. Albans District
 VTrans Four Region: Northwest

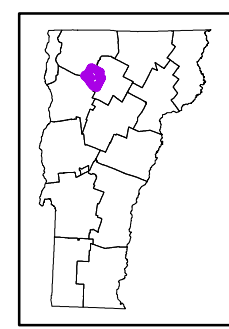
This map was funded in part through grants from the Federal Highway Administration, U.S. Department of Transportation. The representation of the authors expressed herein do not necessarily state or reflect those of the U. S. Department of Transportation.



- Scale: 1:76,660
- ★ INTERSTATE
 - STATE LONG
 - STATE SHORT
 - ▲ TOWN LONG
 - ▼ FAS/FAU
 - ◆ BIKE PATH
 - INTERSTATE
 - STATE HIGHWAY
 - CLASS 1
 - CLASS 2
 - CLASS 3
 - CLASS 4
 - - - LEGAL TRAIL
 - PRIVATE
 - - - DISCONTINUED
 - FAS/FAU HWY
 - - - MAINTENANCE DISTRICT
 - POLITICAL BOUNDARY
 - VTRANS REGION BOUNDARY
 - NAMED RIVER-STREAM
 - - - UNNAMED RIVER-STREAM
 - B Point from Local Bridge Data *
 - C Point from Local Culvert Data *

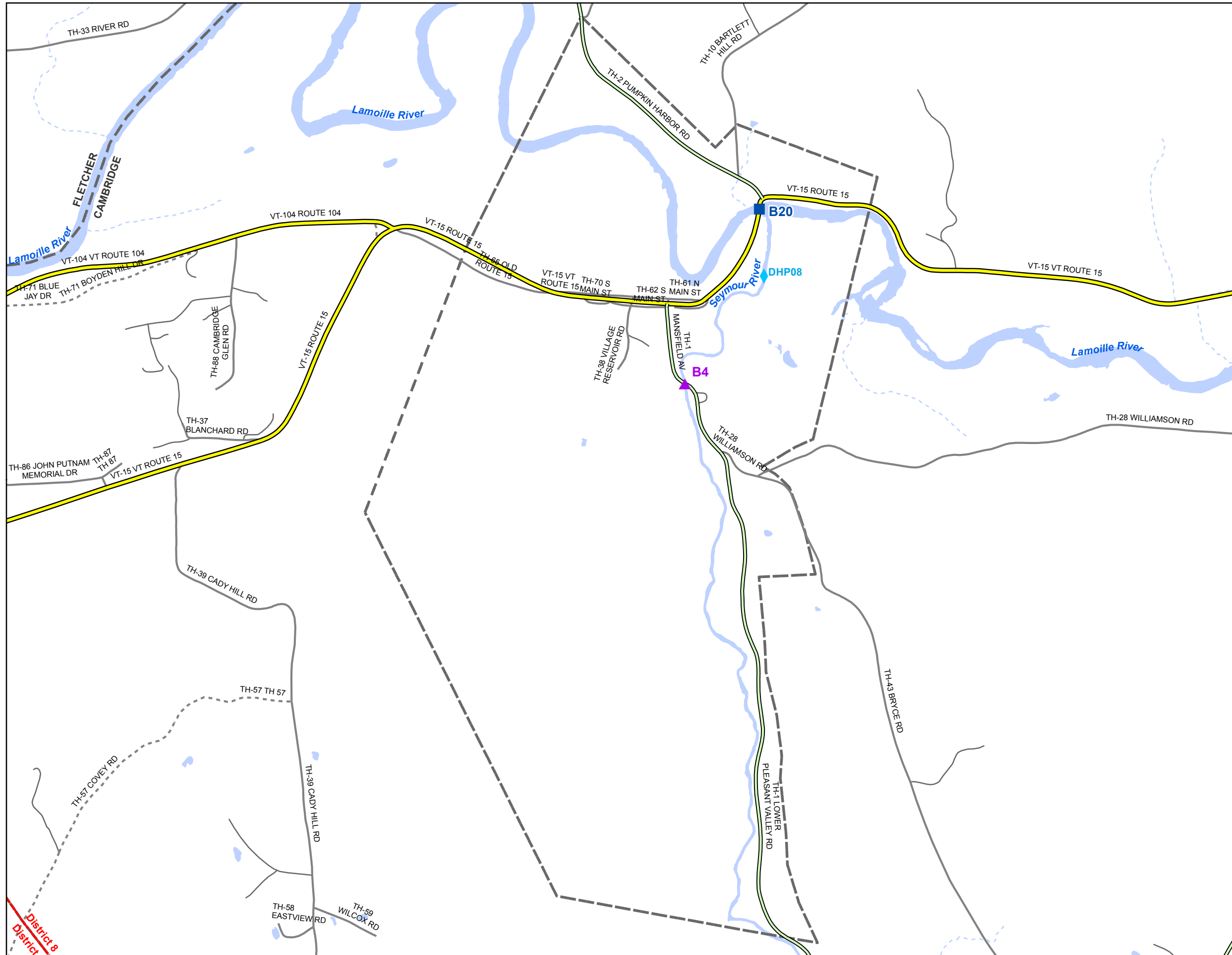
* Points are from local town bridge and culvert inventories. Some points may overlap where VTrans has also conducted an inventory on the Town highway.
Data source: VOBCIT aka VTCulverts

Produced by:
Mapping Section
Division of Policy, Planning and
Intermodal Development
Vermont Agency of Transportation
May 2017



CAMBRIDGE
COUNTY-TOWN CODE: 0802-0
LAMOILLE COUNTY
DISTRICT # 8
District Long Name: St. Albans District
VTrans Four Region: Northwest

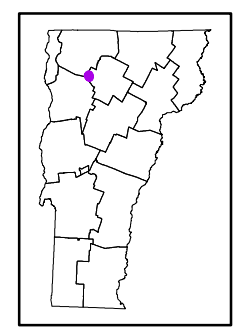
This map was funded in part through grants from the Federal Highway Administration, U.S. Department of Transportation. The representation of the authors expressed herein do not necessarily state or reflect those of the U. S. Department of Transportation.



- Scale: 1:12,960
- INTERSTATE
 - STATE LONG
 - STATE SHORT
 - TOWN LONG
 - FAS/FAU
 - BIKE PATH
 - INTERSTATE
 - STATE HIGHWAY
 - CLASS 1
 - CLASS 2
 - CLASS 3
 - CLASS 4
 - LEGAL TRAIL
 - PRIVATE
 - DISCONTINUED
 - FAS/FAU HWY
 - MAINTENANCE DISTRICT
 - POLITICAL BOUNDARY
 - VTRANS REGION BOUNDARY
 - NAMED RIVER-STREAM
 - UNNAMED RIVER-STREAM
 - Point from Local Bridge Data *
 - Point from Local Culvert Data *

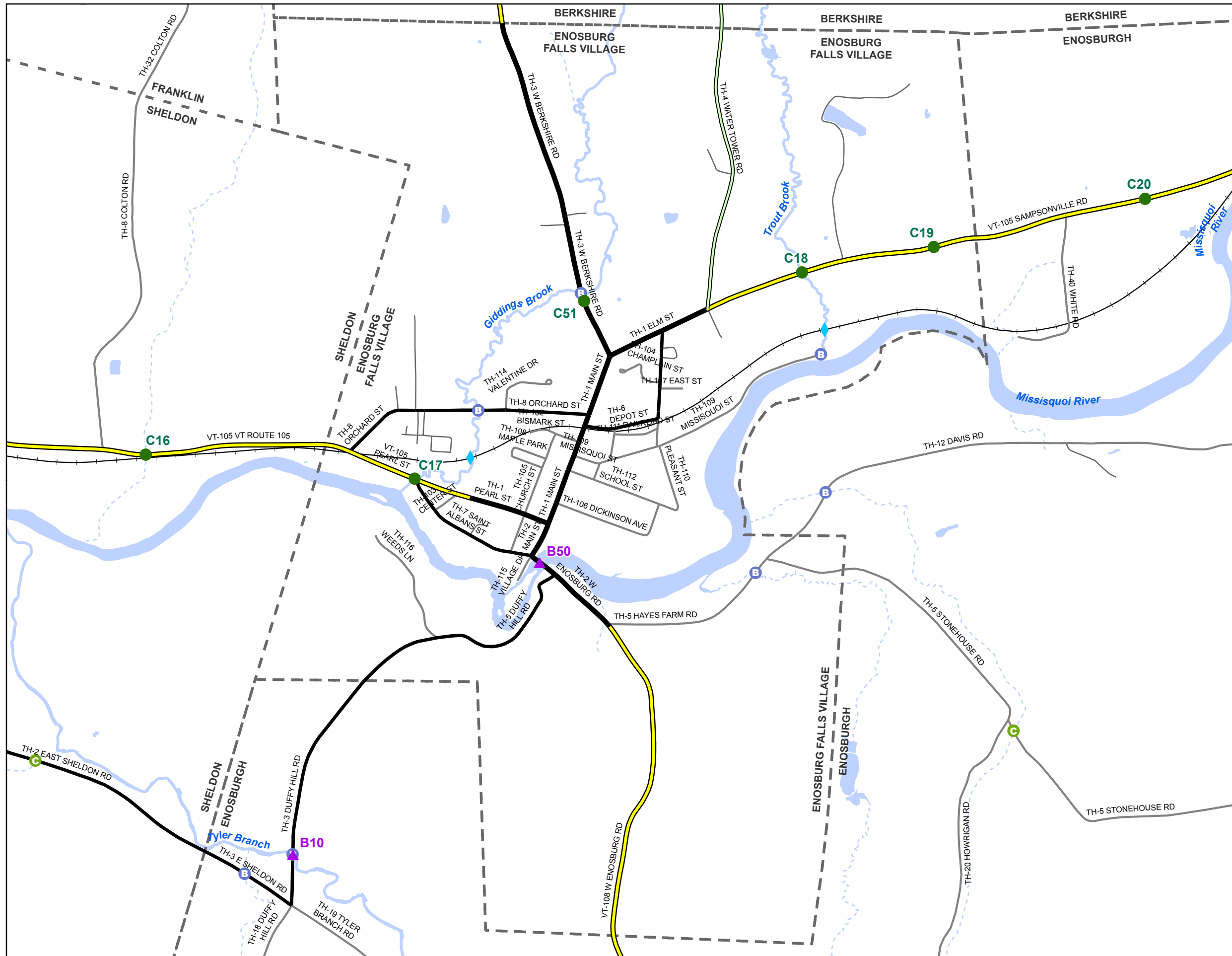
* Points are from local town bridge and culvert inventories. Some points may overlap where VTrans has also conducted an inventory on the Town highway.
Data source: VOBCIT aka VTCulverts

Produced by:
Mapping Section
Division of Policy, Planning and
Intermodal Development
Vermont Agency of Transportation
May 2017



CAMBRIDGE VILLAGE
COUNTY-TOWN CODE: 0802-1
LAMOILLE COUNTY
DISTRICT #8
District Long Name: St. Albans District
VTrans Four Region: Northwest

This map was funded in part through grants from the Federal Highway Administration, U.S. Department of Transportation. The representation of the authors expressed herein do not necessarily state or reflect those of the U. S. Department of Transportation.



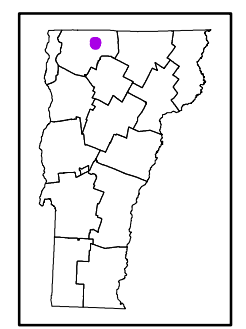
Scale: 1:17,190

N

- ★ INTERSTATE
- STATE LONG
- STATE SHORT
- ▲ TOWN LONG
- ▼ FAS/FAU
- ◆ BIKE PATH
- INTERSTATE
- STATE HIGHWAY
- CLASS 1
- CLASS 2
- CLASS 3
- CLASS 4
- - - LEGAL TRAIL
- PRIVATE
- - - DISCONTINUED
- FAS/FAU HWY
- MAINTENANCE DISTRICT
- POLITICAL BOUNDARY
- VTRANS REGION BOUNDARY
- NAMED RIVER-STREAM
- - - UNNAMED RIVER-STREAM
- B Point from Local Bridge Data *
- C Point from Local Culvert Data *

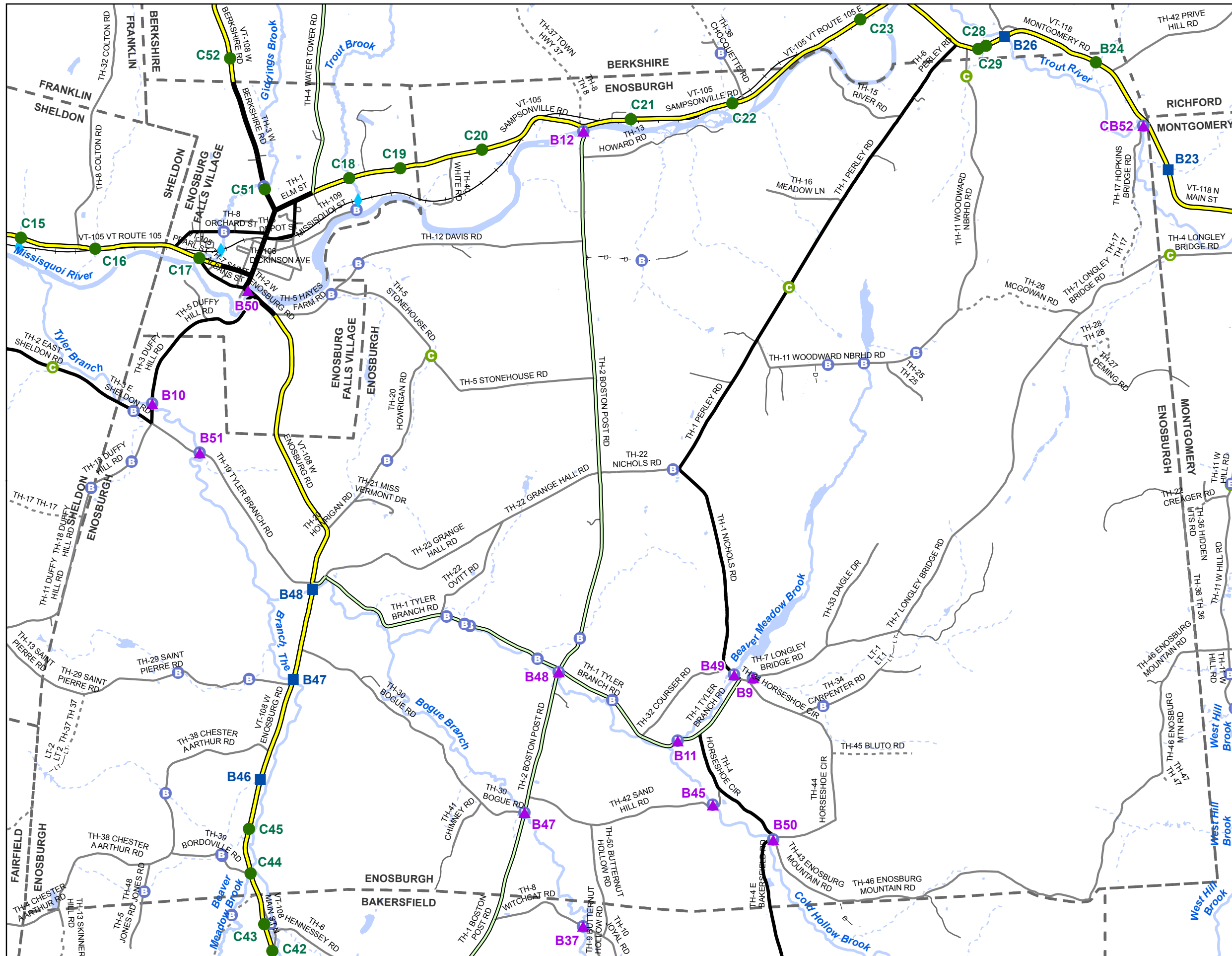
* Points are from local town bridge and culvert inventories. Some points may overlap where VTrans has also conducted an inventory on the Town highway.
Data source: VOBCIT aka VTCulverts

Produced by:
Mapping Section
Division of Policy, Planning and
Intermodal Development
Vermont Agency of Transportation
May 2017



ENOSBURG FALLS VILLAGE
 COUNTY-TOWN CODE: 0603-1
 FRANKLIN COUNTY
 DISTRICT # 8
 District Long Name: St. Albans District
 VTrans Four Region: Northwest

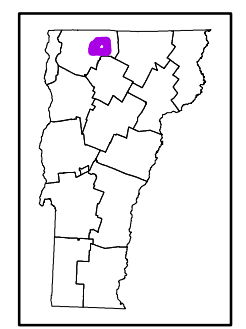
This map was funded in part through grants from the Federal Highway Administration, U.S. Department of Transportation. The representation of the authors expressed herein do not necessarily state or reflect those of the U. S. Department of Transportation.



- Scale: 1:44,410
- ★ INTERSTATE
 - STATE LONG
 - STATE SHORT
 - ▲ TOWN LONG
 - ▼ FAS/FAU
 - ◆ BIKE PATH
 - INTERSTATE
 - STATE HIGHWAY
 - CLASS 1
 - CLASS 2
 - CLASS 3
 - - - CLASS 4
 - - - LEGAL TRAIL
 - PRIVATE
 - - - DISCONTINUED
 - FAS/FAU HWY
 - [] MAINTENANCE DISTRICT
 - [] POLITICAL BOUNDARY
 - [] VTRANS REGION BOUNDARY
 - NAMED RIVER-STREAM
 - - - UNNAMED RIVER-STREAM
 - B Point from Local Bridge Data *
 - C Point from Local Culvert Data *

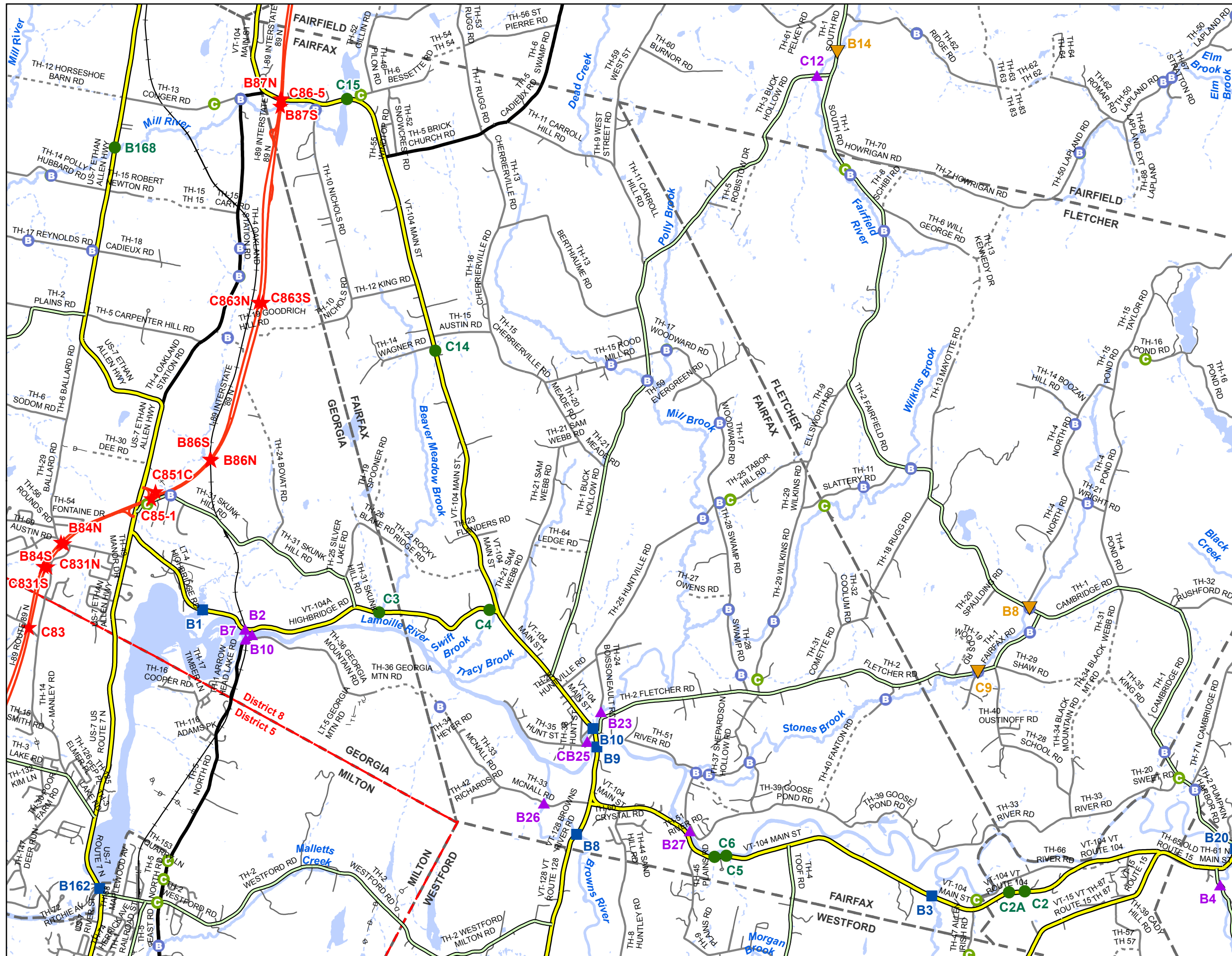
* Points are from local town bridge and culvert inventories. Some points may overlap where VTrans has also conducted an inventory on the Town highway.
Data source: VOBCIT aka VTCulverts

Produced by:
Mapping Section
Division of Policy, Planning and
Intermodal Development
Vermont Agency of Transportation
May 2017



ENOSBURGH
COUNTY-TOWN CODE: 0603-0
FRANKLIN COUNTY
DISTRICT # 8
District Long Name: St. Albans District
VTrans Four Region: Northwest

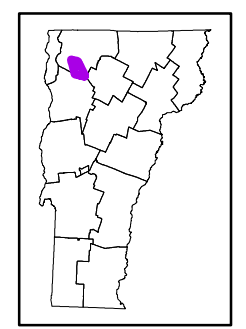
This map was funded in part through grants from the Federal Highway Administration, U.S. Department of Transportation. The representation of the authors expressed herein do not necessarily state or reflect those of the U. S. Department of Transportation.



- Scale: 1:63,260
- ★ INTERSTATE
 - STATE LONG
 - STATE SHORT
 - ▲ TOWN LONG
 - ▼ FAS/FAU
 - ◆ BIKE PATH
 - INTERSTATE
 - STATE HIGHWAY
 - CLASS 1
 - CLASS 2
 - CLASS 3
 - - - CLASS 4
 - - - LEGAL TRAIL
 - PRIVATE
 - - - DISCONTINUED
 - FAS/FAU HWY
 - - - MAINTENANCE DISTRICT
 - POLITICAL BOUNDARY
 - VTRANS REGION BOUNDARY
 - NAMED RIVER-STREAM
 - - - UNNAMED RIVER-STREAM
 - B Point from Local Bridge Data *
 - C Point from Local Culvert Data *

* Points are from local town bridge and culvert inventories. Some points may overlap where VTrans has also conducted an inventory on the Town highway.
Data source: VOBCIT aka VTCulverts

Produced by:
Mapping Section
Division of Policy, Planning and
Intermodal Development
Vermont Agency of Transportation
May 2017



FAIRFAX
COUNTY-TOWN CODE: 0604-0
FRANKLIN COUNTY
DISTRICT # 8
District Long Name: St. Albans District
VTrans Four Region: Northwest

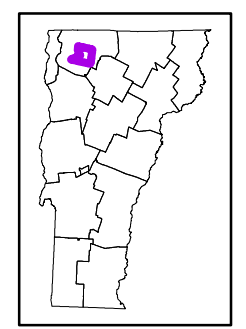
This map was funded in part through grants from the Federal Highway Administration, U.S. Department of Transportation. The representation of the authors expressed herein do not necessarily state or reflect those of the U. S. Department of Transportation.



- Scale: 1:64,950
- ★ INTERSTATE
 - STATE LONG
 - STATE SHORT
 - ▲ TOWN LONG
 - ▼ FAS/FAU
 - ◆ BIKE PATH
 - INTERSTATE
 - STATE HIGHWAY
 - CLASS 1
 - CLASS 2
 - CLASS 3
 - - - CLASS 4
 - - - LEGAL TRAIL
 - PRIVATE
 - - - DISCONTINUED
 - FAS/FAU HWY
 - [] MAINTENANCE DISTRICT
 - [] POLITICAL BOUNDARY
 - [] VTRANS REGION BOUNDARY
 - NAMED RIVER-STREAM
 - - - UNNAMED RIVER-STREAM
 - B Point from Local Bridge Data *
 - C Point from Local Culvert Data *

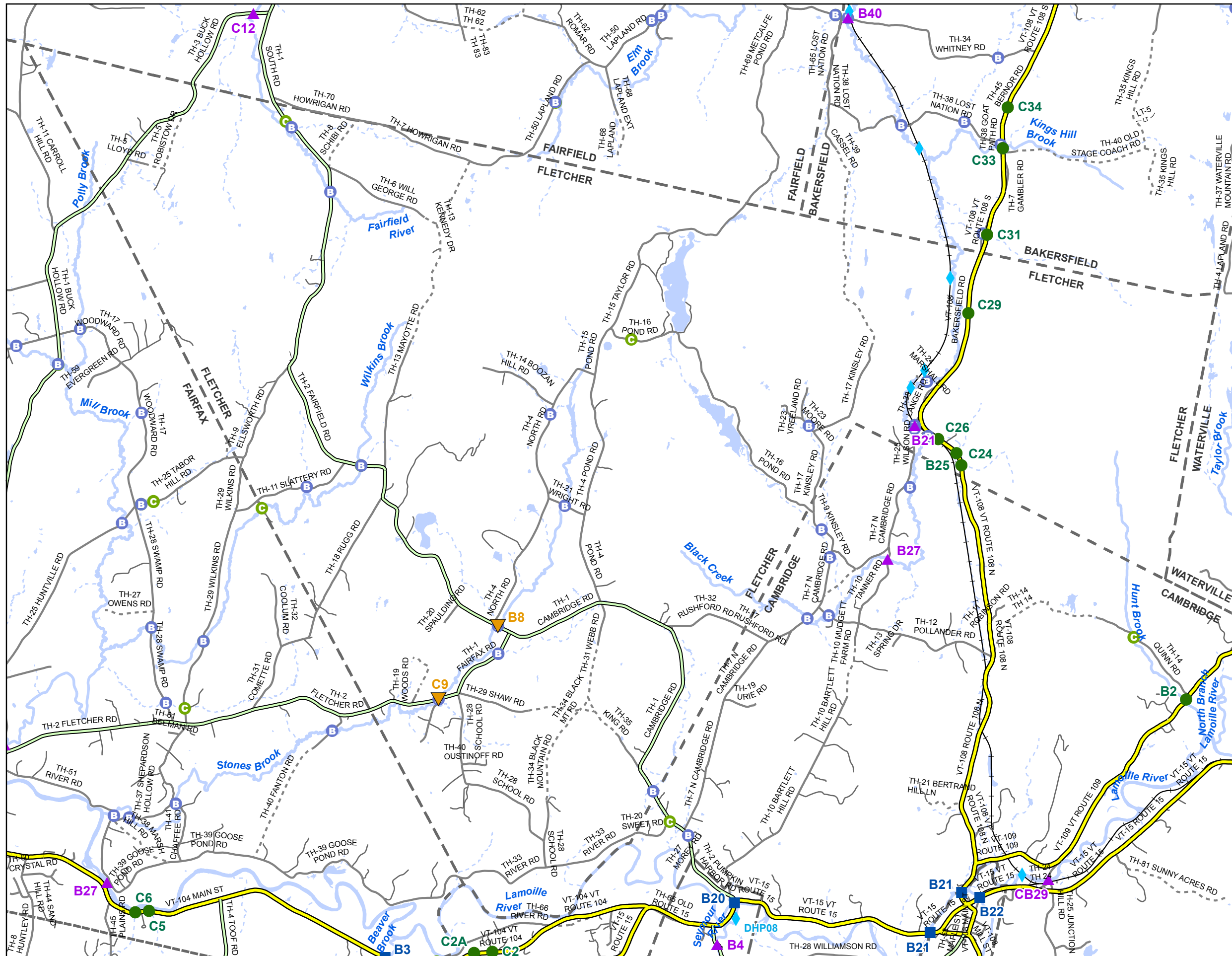
* Points are from local town bridge and culvert inventories. Some points may overlap where VTrans has also conducted an inventory on the Town highway.
Data source: VOBCIT aka VTCulverts

Produced by:
Mapping Section
Division of Policy, Planning and
Intermodal Development
Vermont Agency of Transportation
May 2017



FAIRFIELD
COUNTY-TOWN CODE: 0605-0
FRANKLIN COUNTY
DISTRICT # 8
District Long Name: St. Albans District
VTrans Four Region: Northwest

This map was funded in part through grants from the Federal Highway Administration, U.S. Department of Transportation. The representation of the authors expressed herein do not necessarily state or reflect those of the U. S. Department of Transportation.

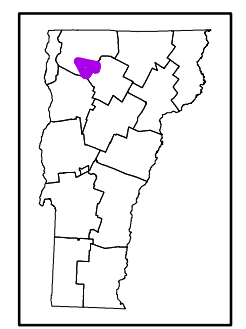


Scale: 1:54,980

★ INTERSTATE
 ■ STATE LONG
 ● STATE SHORT
 ▲ TOWN LONG
 ▼ FAS/FAU
 ◆ BIKE PATH
 — INTERSTATE
 — STATE HIGHWAY
 — CLASS 1
 — CLASS 2
 — CLASS 3
 - - - CLASS 4
 - - - LT - - - LT LEGAL TRAIL
 — PRIVATE
 - - - DISCONTINUED
 — FAS/FAU HWY
 [Red dashed box] MAINTENANCE DISTRICT
 [Grey box] POLITICAL BOUNDARY
 [Grey box] VTRANS REGION BOUNDARY
 [Blue line] NAMED RIVER-STREAM
 [Dashed blue line] UNNAMED RIVER-STREAM
 [Blue circle with B] Point from Local Bridge Data *
 [Green circle with C] Point from Local Culvert Data *

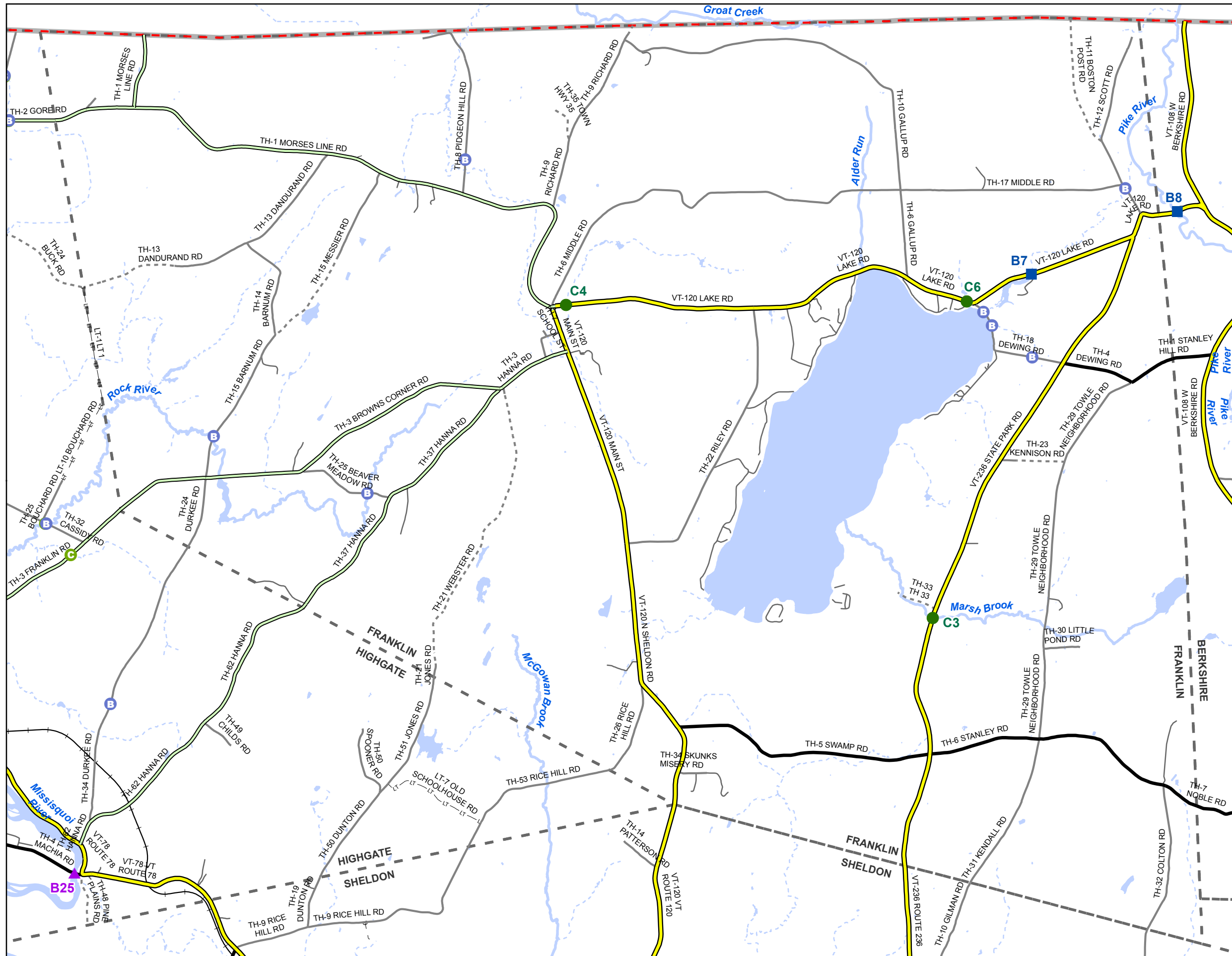
* Points are from local town bridge and culvert inventories. Some points may overlap where VTrans has also conducted an inventory on the Town highway.
 Data source: VOBCIT aka VTCulverts

Produced by:
 Mapping Section
 Division of Policy, Planning and
 Intermodal Development
 Vermont Agency of Transportation
 May 2017



FLETCHER
 COUNTY-TOWN CODE: 0606-0
 FRANKLIN COUNTY
 DISTRICT # 8
 District Long Name: St. Albans District
 VTrans Four Region: Northwest

This map was funded in part through grants from the Federal Highway Administration, U.S. Department of Transportation. The representation of the authors expressed herein do not necessarily state or reflect those of the U. S. Department of Transportation.

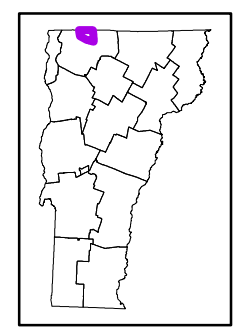


Scale: 1:43,350

★ INTERSTATE
 ■ STATE LONG
 ● STATE SHORT
 ▲ TOWN LONG
 ▼ FAS/FAU
 ◆ BIKE PATH
 — INTERSTATE
 — STATE HIGHWAY
 — CLASS 1
 — CLASS 2
 — CLASS 3
 - - - CLASS 4
 - - - - - LEGAL TRAIL
 — PRIVATE
 - - - - - DISCONTINUED
 — FAS/FAU HWY
 [] MAINTENANCE DISTRICT
 [] POLITICAL BOUNDARY
 [] VTRANS REGION BOUNDARY
 [] NAMED RIVER-STREAM
 [] UNNAMED RIVER-STREAM
 [B] Point from Local Bridge Data *
 [C] Point from Local Culvert Data *

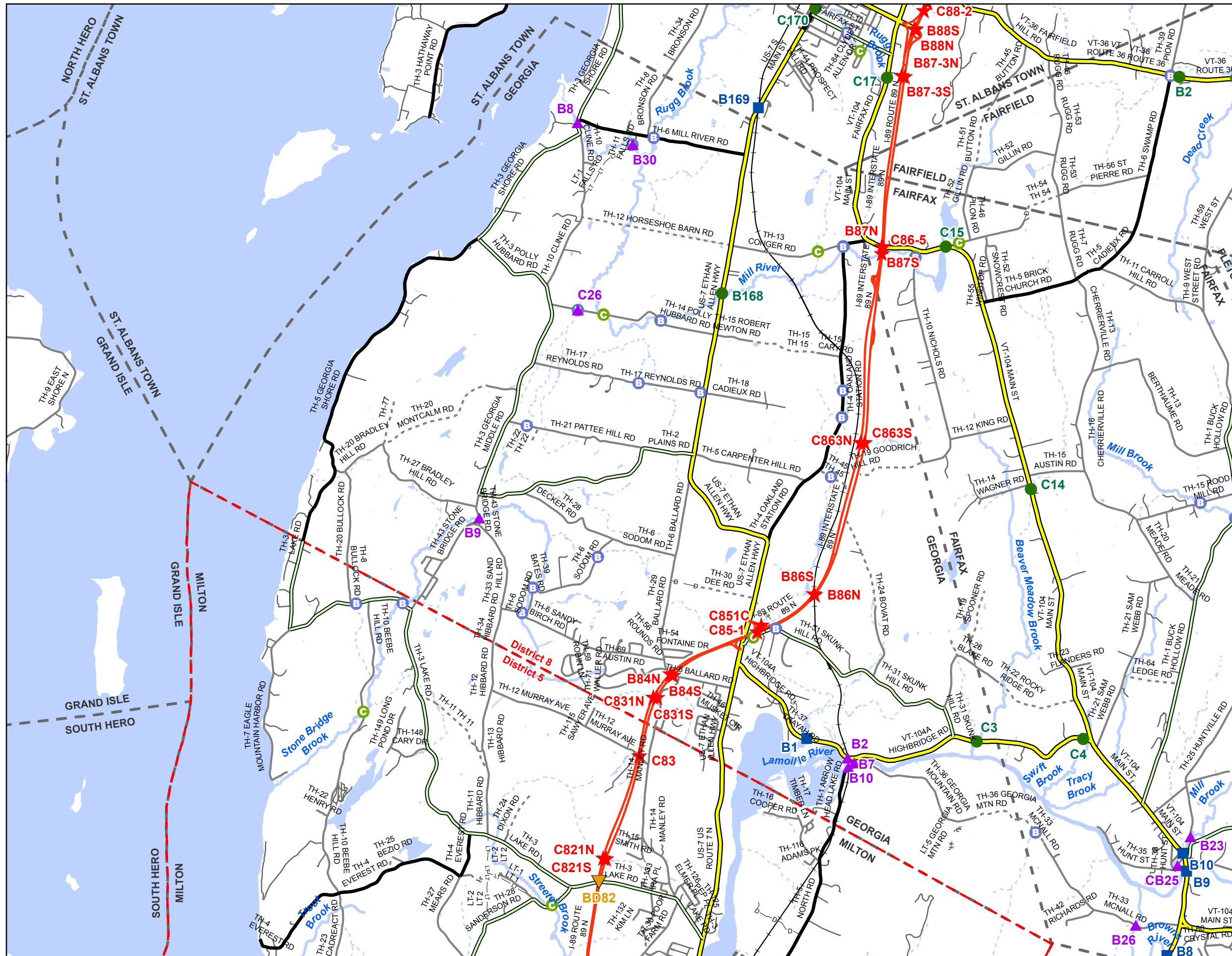
* Points are from local town bridge and culvert inventories. Some points may overlap where VTrans has also conducted an inventory on the Town highway.
 Data source: VOBCIT aka VTCulverts

Produced by:
 Mapping Section
 Division of Policy, Planning and
 Intermodal Development
 Vermont Agency of Transportation
 May 2017



FRANKLIN
 COUNTY-TOWN CODE: 0607-0
 FRANKLIN COUNTY
 DISTRICT # 8
 District Long Name: St. Albans District
 VTrans Four Region: Northwest

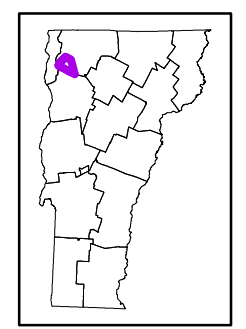
This map was funded in part through grants from the Federal Highway Administration, U.S. Department of Transportation. The representation of the authors expressed herein do not necessarily state or reflect those of the U. S. Department of Transportation.



- Scale: 1:65,640
- ★ INTERSTATE
 - STATE LONG
 - STATE SHORT
 - ▲ TOWN LONG
 - ▼ FAS/FAU
 - ◆ BIKE PATH
 - INTERSTATE
 - STATE HIGHWAY
 - CLASS 1
 - CLASS 2
 - CLASS 3
 - CLASS 4
 - - - LEGAL TRAIL
 - - - PRIVATE
 - - - DISCONTINUED
 - FAS/FAU HWY
 - MAINTENANCE DISTRICT
 - POLITICAL BOUNDARY
 - VTRANS REGION BOUNDARY
 - NAMED RIVER-STREAM
 - - - UNNAMED RIVER-STREAM
 - Point from Local Bridge Data *
 - Point from Local Culvert Data *

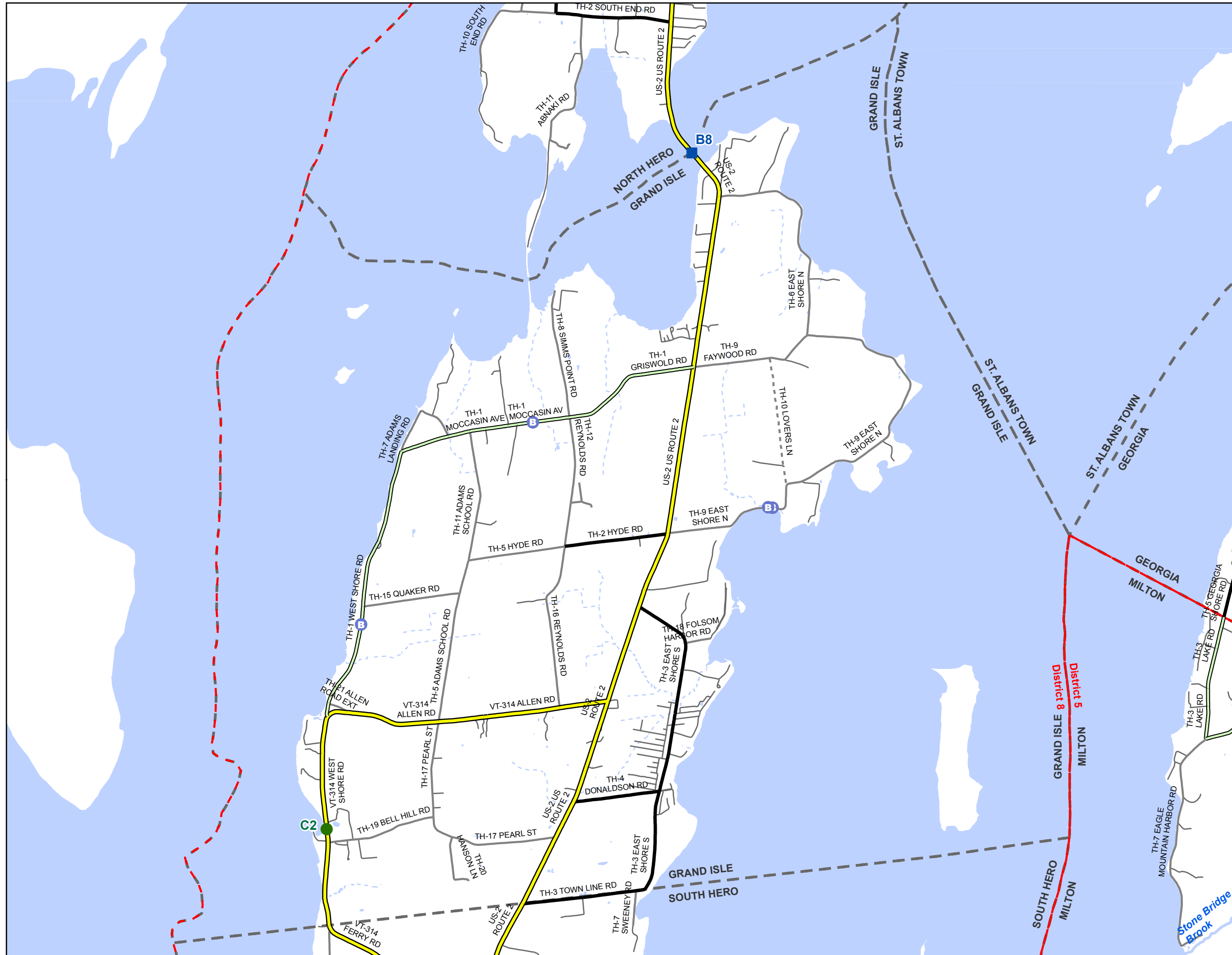
* Points are from local town bridge and culvert inventories. Some points may overlap where VTrans has also conducted an inventory on the Town highway.
Data source: VOBCIT aka VTCulverts

Produced by:
Mapping Section
Division of Policy, Planning and
Intermodal Development
Vermont Agency of Transportation
May 2017



GEORGIA
COUNTY-TOWN CODE: 0608-0
FRANKLIN COUNTY
DISTRICT # 8
District Long Name: St. Albans District
VTrans Four Region: Northwest

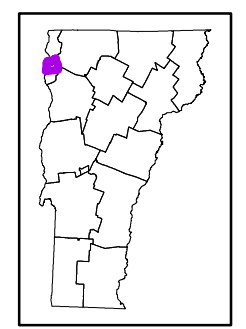
This map was funded in part through grants from the Federal Highway Administration, U.S. Department of Transportation. The representation of the authors expressed herein do not necessarily state or reflect those of the U. S. Department of Transportation.



- Scale: 1:47,660
- ★ INTERSTATE
 - STATE LONG
 - STATE SHORT
 - ▲ TOWN LONG
 - ▼ FAS/FAU
 - ◆ BIKE PATH
 - INTERSTATE
 - STATE HIGHWAY
 - CLASS 1
 - CLASS 2
 - CLASS 3
 - - - CLASS 4
 - - - - LEGAL TRAIL
 - PRIVATE
 - - - DISCONTINUED
 - FAS/FAU HWY
 - - - MAINTENANCE DISTRICT
 - POLITICAL BOUNDARY
 - VTRANS REGION BOUNDARY
 - NAMED RIVER-STREAM
 - - - UNNAMED RIVER-STREAM
 - B Point from Local Bridge Data *
 - C Point from Local Culvert Data *

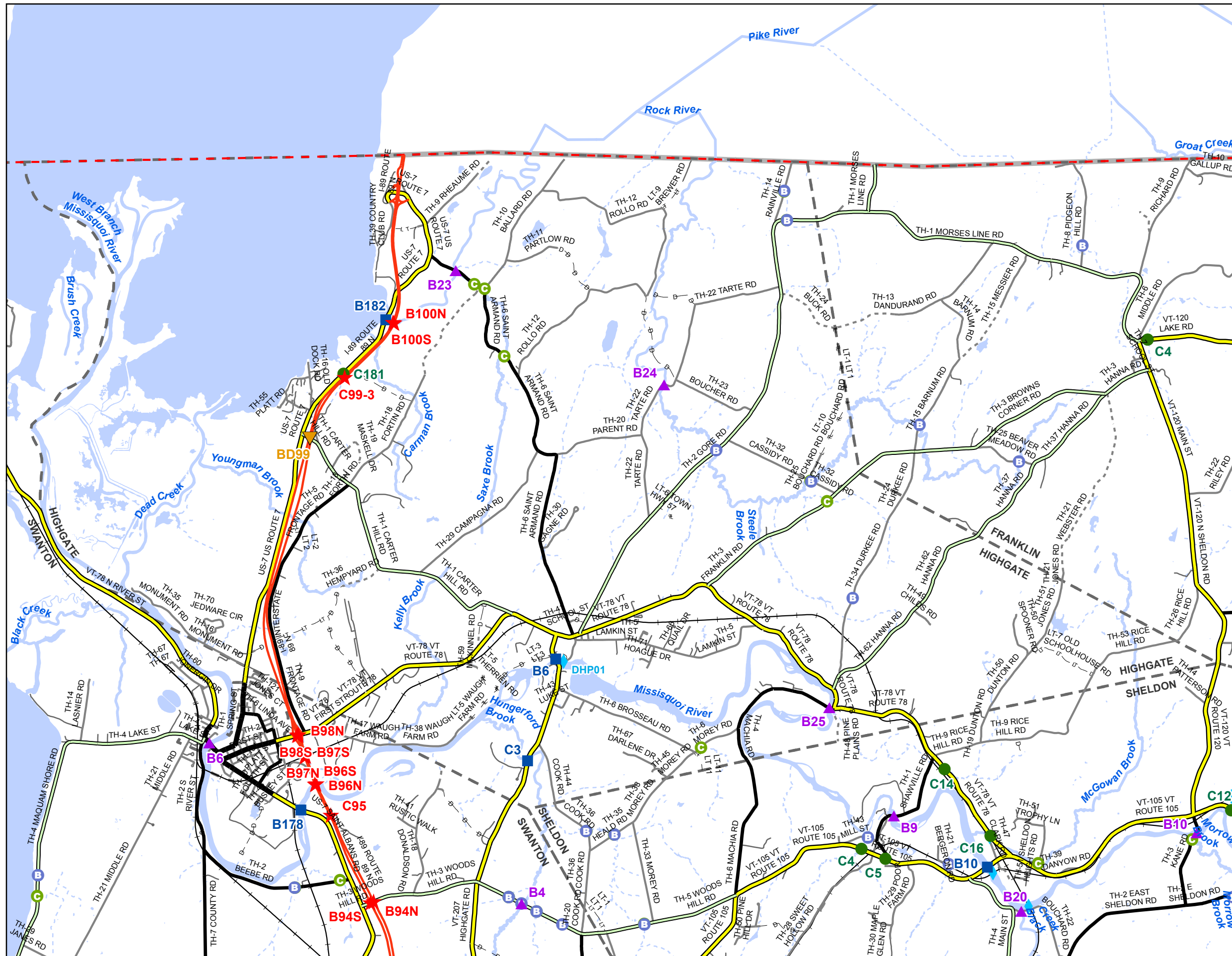
* Points are from local town bridge and culvert inventories. Some points may overlap where VTrans has also conducted an inventory on the Town highway.
Data source: VOBCIT aka VTCulverts

Produced by:
Mapping Section
Division of Policy, Planning and
Intermodal Development
Vermont Agency of Transportation
May 2017



GRAND ISLE
COUNTY-TOWN CODE: 0702-0
GRAND ISLE COUNTY
DISTRICT # 8
District Long Name: St. Albans District
VTrans Four Region: Northwest

This map was funded in part through grants from the Federal Highway Administration, U.S. Department of Transportation. The representation of the authors expressed herein do not necessarily state or reflect those of the U. S. Department of Transportation.



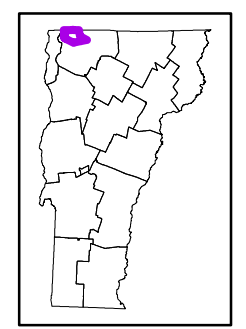
Scale: 1:66,940

N

- ★ INTERSTATE
- STATE LONG
- STATE SHORT
- ▲ TOWN LONG
- ▼ FAS/FAU
- ◆ BIKE PATH
- INTERSTATE
- STATE HIGHWAY
- CLASS 1
- CLASS 2
- CLASS 3
- CLASS 4
- LT-LT LEGAL TRAIL
- PRIVATE
- D-D DISCONTINUED
- FAS/FAU HWY
- MAINTENANCE DISTRICT
- POLITICAL BOUNDARY
- VTRANS REGION BOUNDARY
- NAMED RIVER-STREAM
- UNNAMED RIVER-STREAM
- Point from Local Bridge Data *
- Point from Local Culvert Data *

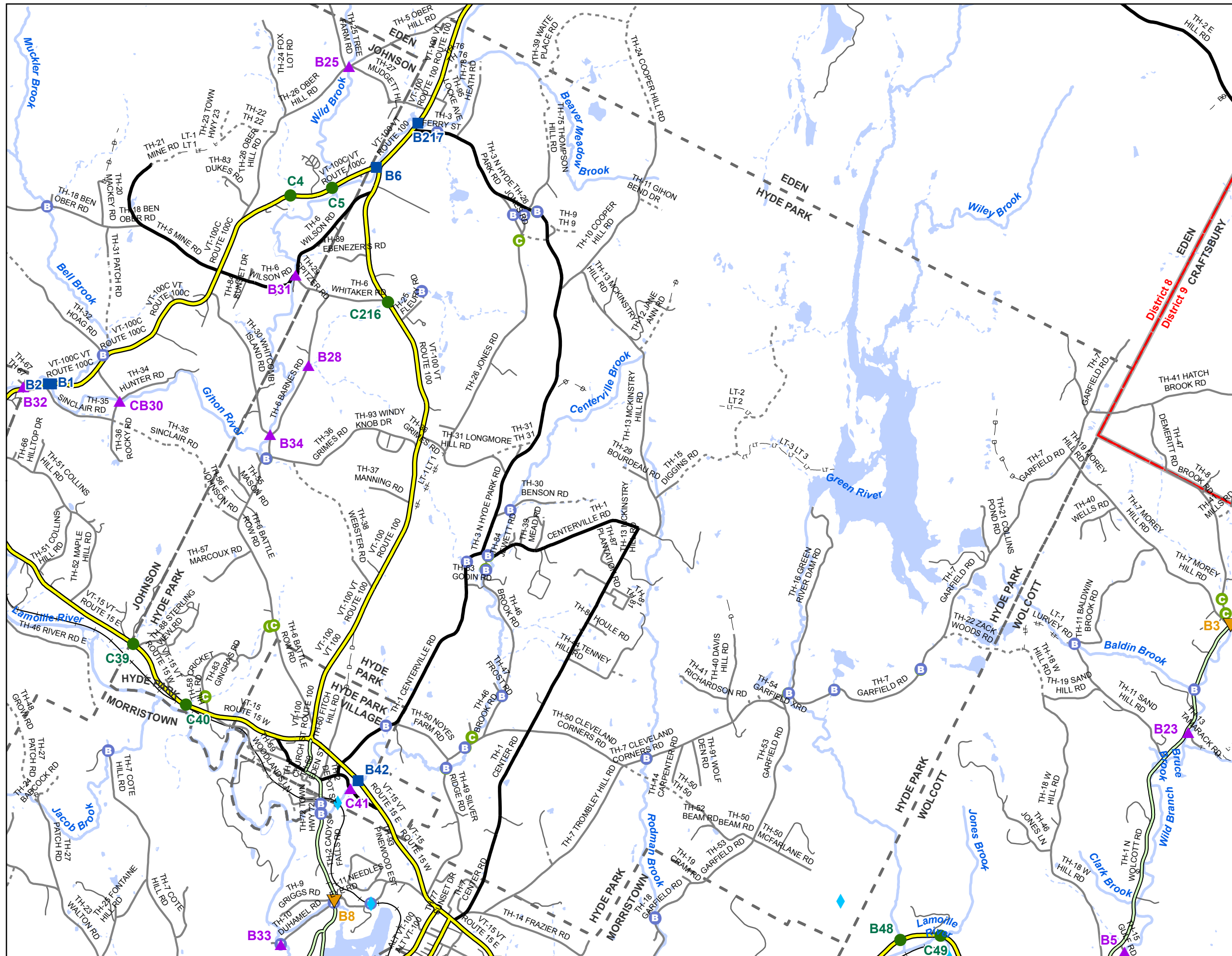
* Points are from local town bridge and culvert inventories. Some points may overlap where VTrans has also conducted an inventory on the Town highway.
Data source: VOBCIT aka VTCulverts

Produced by:
Mapping Section
Division of Policy, Planning and
Intermodal Development
Vermont Agency of Transportation
May 2017



HIGHGATE
COUNTY-TOWN CODE: 0609-0
FRANKLIN COUNTY
DISTRICT # 8
District Long Name: St. Albans District
VTrans Four Region: Northwest

This map was funded in part through grants from the Federal Highway Administration, U.S. Department of Transportation. The representation of the authors expressed herein do not necessarily state or reflect those of the U. S. Department of Transportation.

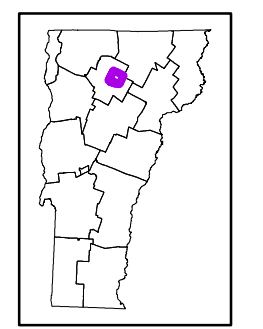


Scale: 1:50,440

★ INTERSTATE
 ■ STATE LONG
 ● STATE SHORT
 ▲ TOWN LONG
 ▼ FAS/FAU
 ◆ BIKE PATH
 — INTERSTATE
 — STATE HIGHWAY
 — CLASS 1
 — CLASS 2
 — CLASS 3
 - - - CLASS 4
 - - - LT - LT LEGAL TRAIL
 — PRIVATE
 - - - DISCONTINUED
 — FAS/FAU HWY
 [] MAINTENANCE DISTRICT
 [] POLITICAL BOUNDARY
 [] VTRANS REGION BOUNDARY
 [] NAMED RIVER-STREAM
 [] UNNAMED RIVER-STREAM
 B Point from Local Bridge Data *
 C Point from Local Culvert Data *

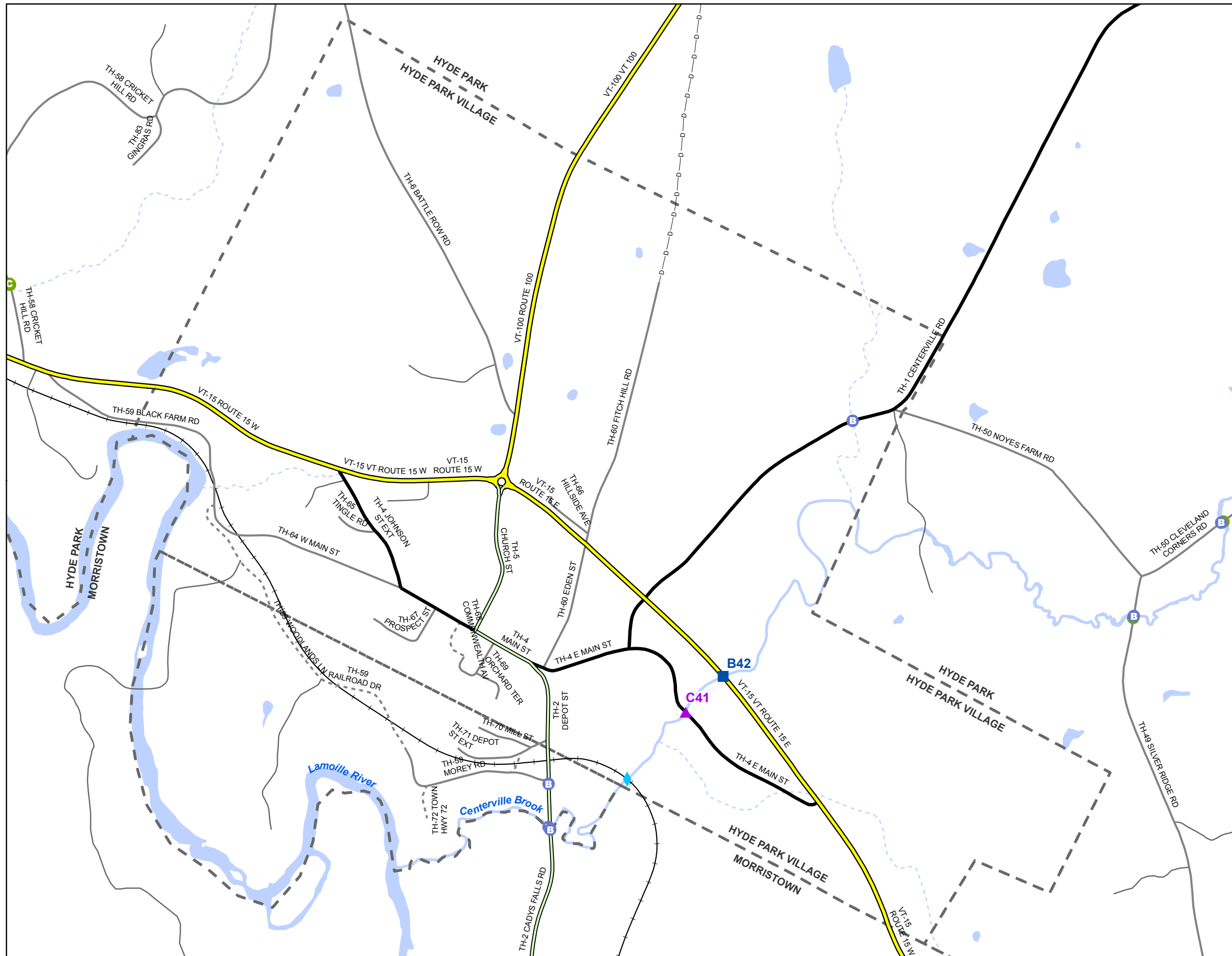
* Points are from local town bridge and culvert inventories. Some points may overlap where VTrans has also conducted an inventory on the Town highway.
 Data source: VOBCIT aka VTCulverts

Produced by:
 Mapping Section
 Division of Policy, Planning and
 Intermodal Development
 Vermont Agency of Transportation
 May 2017



HYDE PARK
 COUNTY-TOWN CODE: 0805-0
 LAMOILLE COUNTY
 DISTRICT # 8
 District Long Name: St. Albans District
 VTrans Four Region: Northwest

This map was funded in part through grants from the Federal Highway Administration, U.S. Department of Transportation. The representation of the authors expressed herein do not necessarily state or reflect those of the U. S. Department of Transportation.



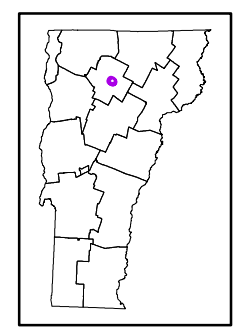
Scale: 1:10,810

N

- ★ INTERSTATE
- STATE LONG
- STATE SHORT
- ▲ TOWN LONG
- ▼ FAS/FAU
- ◆ BIKE PATH
- INTERSTATE
- STATE HIGHWAY
- CLASS 1
- CLASS 2
- CLASS 3
- CLASS 4
- - - LEGAL TRAIL
- PRIVATE
- - - DISCONTINUED
- FAS/FAU HWY
- ▭ MAINTENANCE DISTRICT
- ▭ POLITICAL BOUNDARY
- ▭ VTRANS REGION BOUNDARY
- NAMED RIVER-STREAM
- - - UNNAMED RIVER-STREAM
- ⓑ Point from Local Bridge Data *
- Ⓒ Point from Local Culvert Data *

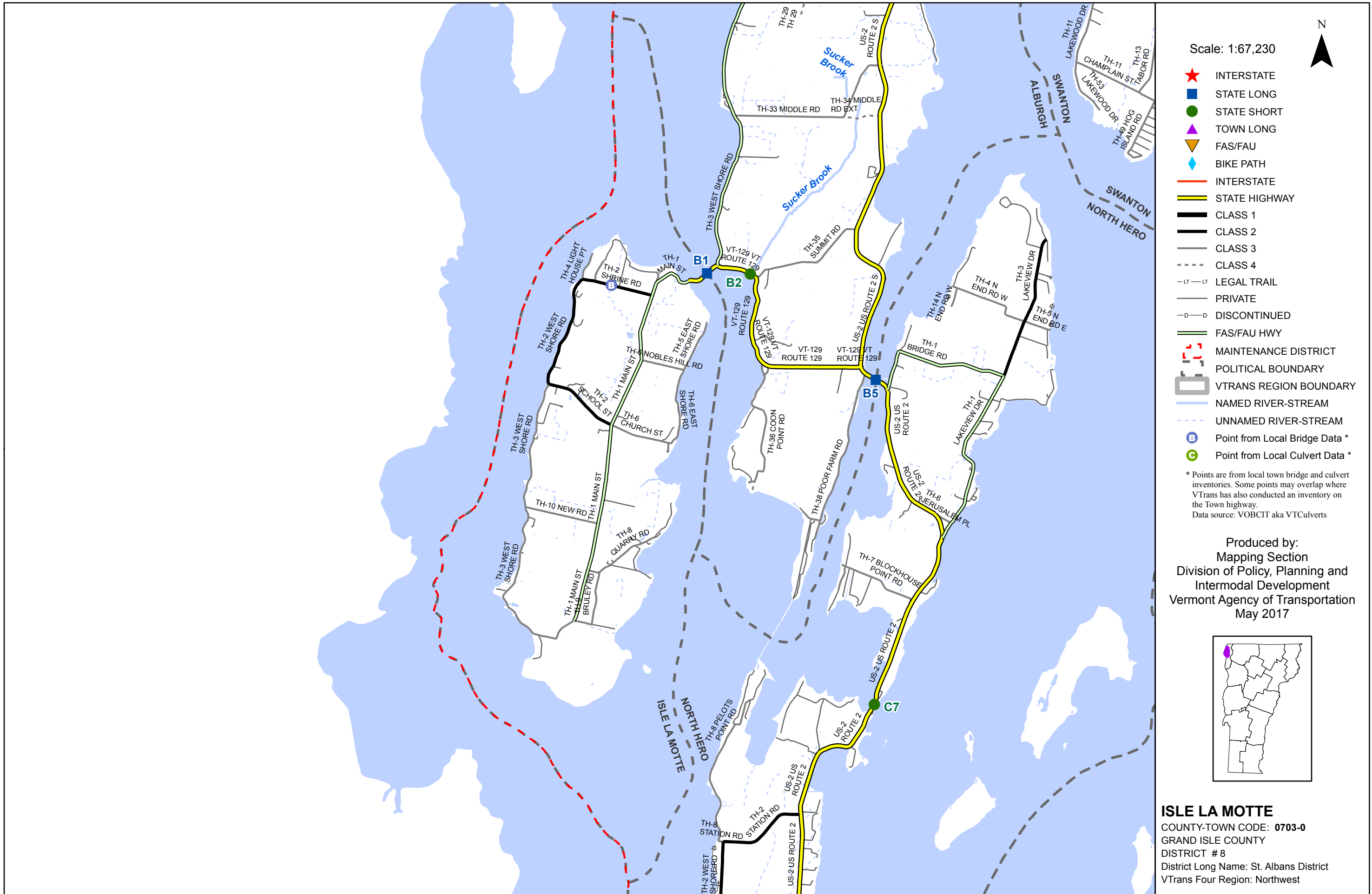
* Points are from local town bridge and culvert inventories. Some points may overlap where VTrans has also conducted an inventory on the Town highway.
Data source: VOBCIT aka VTCulverts

Produced by:
Mapping Section
Division of Policy, Planning and
Intermodal Development
Vermont Agency of Transportation
May 2017



HYDE PARK VILLAGE
 COUNTY-TOWN CODE: 0805-1
 LAMOILLE COUNTY
 DISTRICT # 8
 District Long Name: St. Albans District
 VTrans Four Region: Northwest

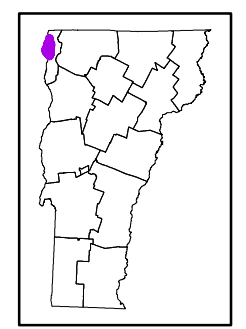
This map was funded in part through grants from the Federal Highway Administration, U.S. Department of Transportation. The representation of the authors expressed herein do not necessarily state or reflect those of the U. S. Department of Transportation.



- Scale: 1:67,230
- ★ INTERSTATE
 - STATE LONG
 - STATE SHORT
 - ▲ TOWN LONG
 - ▼ FAS/FAU
 - ◆ BIKE PATH
 - INTERSTATE
 - STATE HIGHWAY
 - CLASS 1
 - CLASS 2
 - CLASS 3
 - CLASS 4
 - - - LEGAL TRAIL
 - - - PRIVATE
 - - - DISCONTINUED
 - FAS/FAU HWY
 - MAINTENANCE DISTRICT
 - POLITICAL BOUNDARY
 - VTRANS REGION BOUNDARY
 - NAMED RIVER-STREAM
 - UNNAMED RIVER-STREAM
 - B Point from Local Bridge Data *
 - C Point from Local Culvert Data *

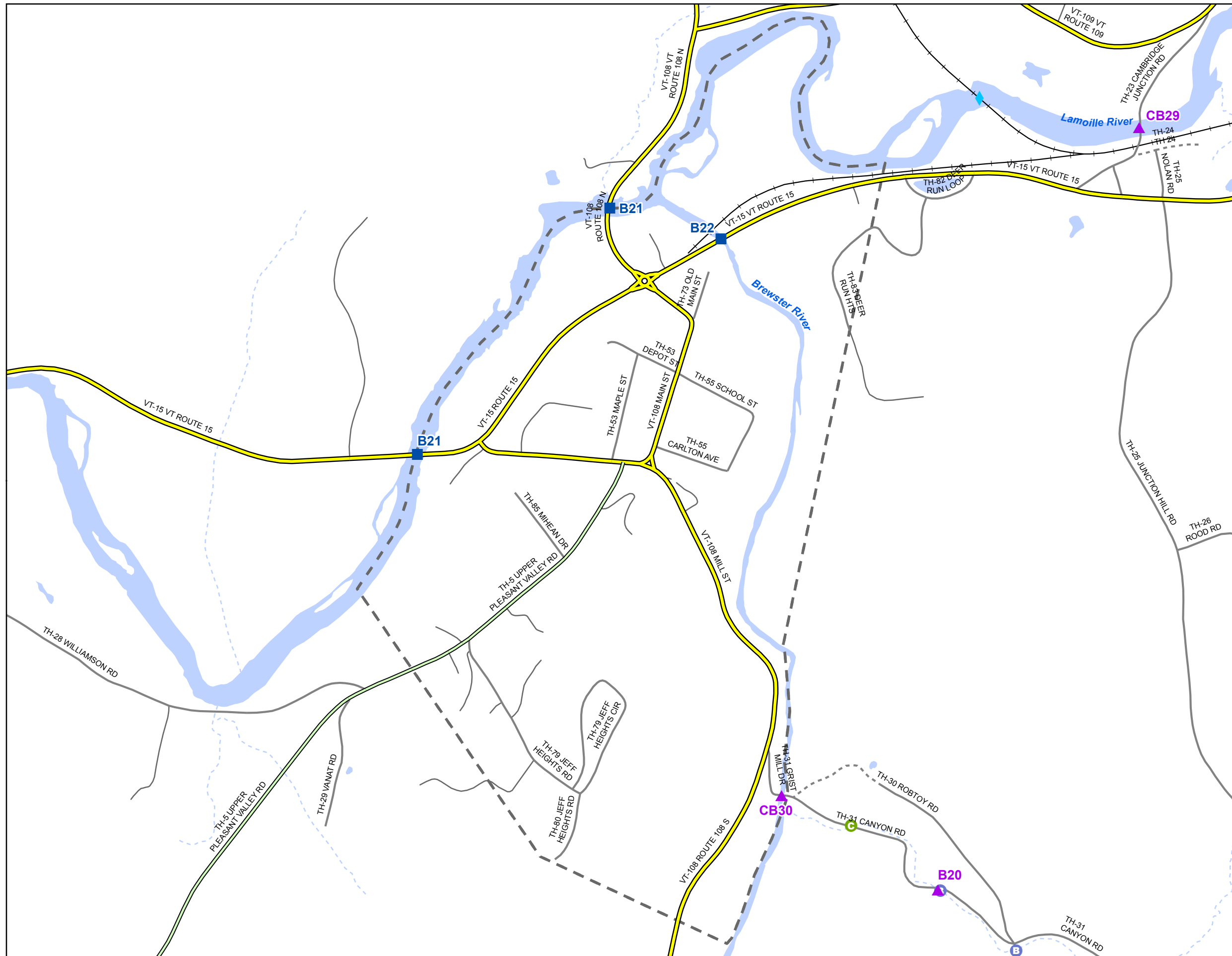
* Points are from local town bridge and culvert inventories. Some points may overlap where VTrans has also conducted an inventory on the Town highway.
Data source: VOBCIT aka VTCulverts

Produced by:
Mapping Section
Division of Policy, Planning and
Intermodal Development
Vermont Agency of Transportation
May 2017



ISLE LA MOTTE
COUNTY-TOWN CODE: 0703-0
GRAND ISLE COUNTY
DISTRICT # 8
District Long Name: St. Albans District
VTrans Four Region: Northwest

This map was funded in part through grants from the Federal Highway Administration, U.S. Department of Transportation. The representation of the authors expressed herein do not necessarily state or reflect those of the U. S. Department of Transportation.



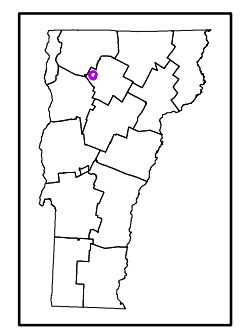
Scale: 1:9,000

N

- ★ INTERSTATE
- STATE LONG
- STATE SHORT
- ▲ TOWN LONG
- ▼ FAS/FAU
- ◆ BIKE PATH
- INTERSTATE
- STATE HIGHWAY
- CLASS 1
- CLASS 2
- CLASS 3
- CLASS 4
- - - LEGAL TRAIL
- PRIVATE
- - - DISCONTINUED
- FAS/FAU HWY
- MAINTENANCE DISTRICT
- POLITICAL BOUNDARY
- VTRANS REGION BOUNDARY
- NAMED RIVER-STREAM
- - - UNNAMED RIVER-STREAM
- Ⓟ Point from Local Bridge Data *
- Ⓞ Point from Local Culvert Data *

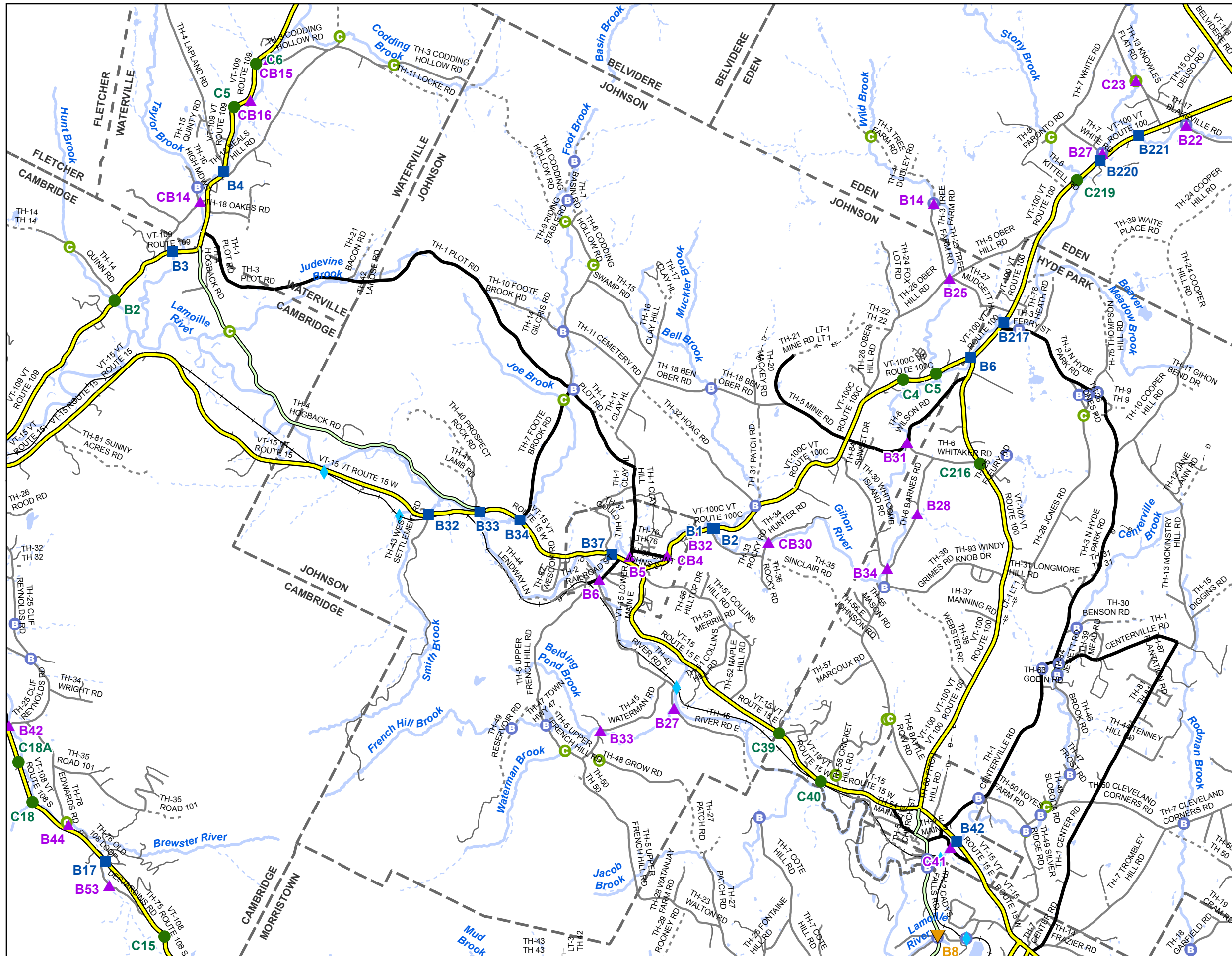
* Points are from local town bridge and culvert inventories. Some points may overlap where VTrans has also conducted an inventory on the Town highway.
Data source: VOBCIT aka VTCulverts

Produced by:
Mapping Section
Division of Policy, Planning and
Intermodal Development
Vermont Agency of Transportation
May 2017



JEFFERSONVILLE VILLAGE
 COUNTY-TOWN CODE: 0802-2
 LAMOILLE COUNTY
 DISTRICT # 8
 District Long Name: St. Albans District
 VTrans Four Region: Northwest

This map was funded in part through grants from the Federal Highway Administration, U.S. Department of Transportation. The representation of the authors expressed herein do not necessarily state or reflect those of the U. S. Department of Transportation.

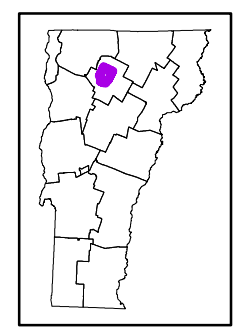


Scale: 1:63,960

★ INTERSTATE
 ■ STATE LONG
 ● STATE SHORT
 ▲ TOWN LONG
 ▼ FASI/FAU
 ◆ BIKE PATH
 — INTERSTATE
 — STATE HIGHWAY
 — CLASS 1
 — CLASS 2
 — CLASS 3
 - - - CLASS 4
 - - - LT - LT LEGAL TRAIL
 — PRIVATE
 - - - DISCONTINUED
 — FASI/FAU HWY
 [] MAINTENANCE DISTRICT
 [] POLITICAL BOUNDARY
 [] VTRANS REGION BOUNDARY
 [] NAMED RIVER-STREAM
 [] UNNAMED RIVER-STREAM
 B Point from Local Bridge Data *
 C Point from Local Culvert Data *

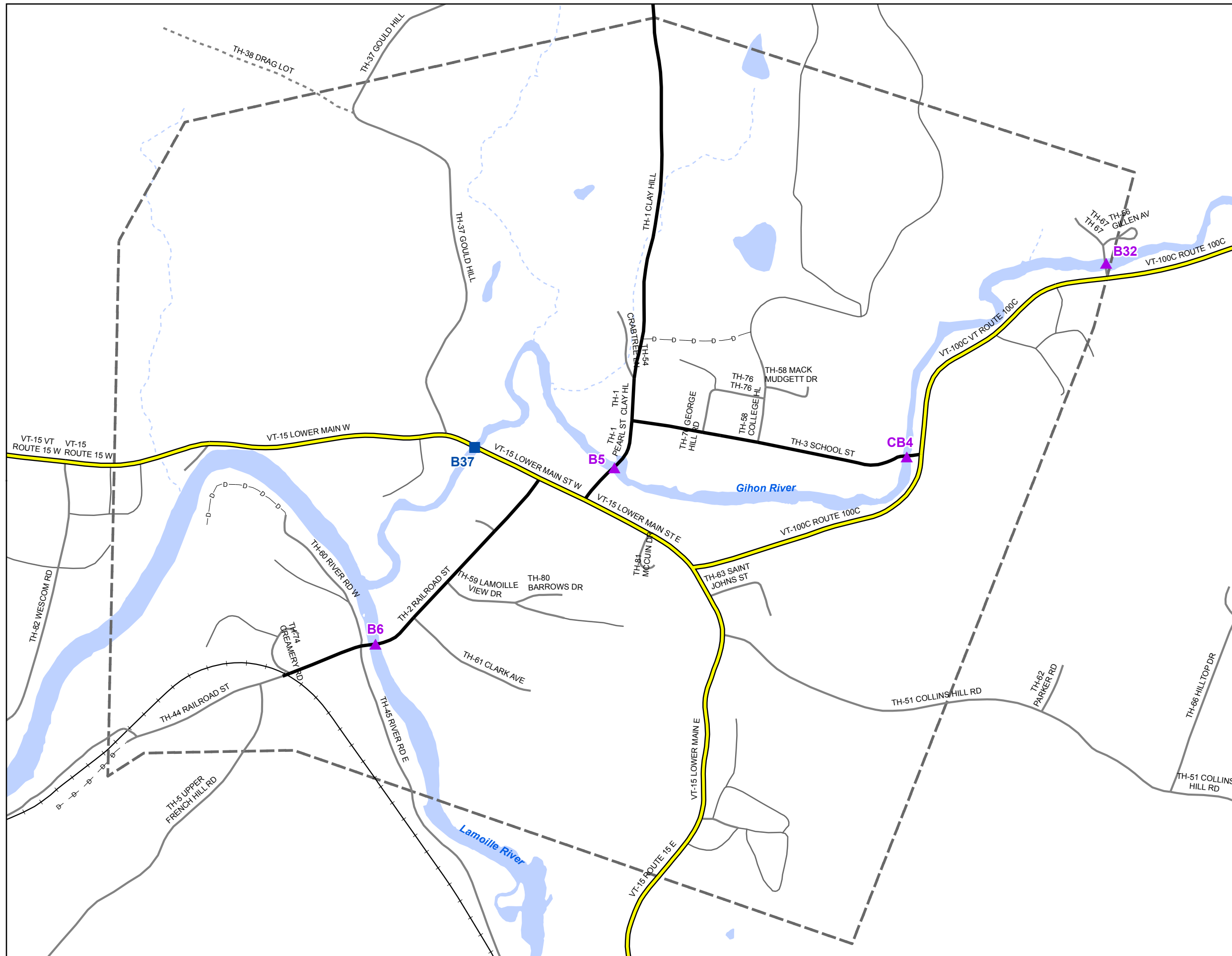
* Points are from local town bridge and culvert inventories. Some points may overlap where VTrans has also conducted an inventory on the Town highway.
 Data source: VOBCIT aka VTCulverts

Produced by:
 Mapping Section
 Division of Policy, Planning and
 Intermodal Development
 Vermont Agency of Transportation
 May 2017



JOHNSON
 COUNTY-TOWN CODE: 0806-0
 LAMOILLE COUNTY
 DISTRICT # 8
 District Long Name: St. Albans District
 VTrans Four Region: Northwest

This map was funded in part through grants from the Federal Highway Administration, U.S. Department of Transportation. The representation of the authors expressed herein do not necessarily state or reflect those of the U. S. Department of Transportation.



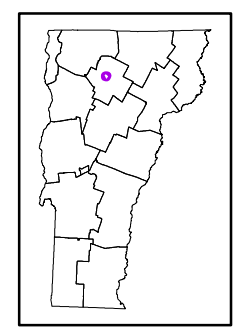
Scale: 1:8,160

N

- ★ INTERSTATE
- STATE LONG
- STATE SHORT
- ▲ TOWN LONG
- ▼ FAS/FAU
- ◆ BIKE PATH
- INTERSTATE
- STATE HIGHWAY
- CLASS 1
- CLASS 2
- CLASS 3
- CLASS 4
- - - LEGAL TRAIL
- - - PRIVATE
- - - DISCONTINUED
- FAS/FAU HWY
- MAINTENANCE DISTRICT
- POLITICAL BOUNDARY
- VTRANS REGION BOUNDARY
- NAMED RIVER-STREAM
- - - UNNAMED RIVER-STREAM
- ⓑ Point from Local Bridge Data *
- Ⓒ Point from Local Culvert Data *

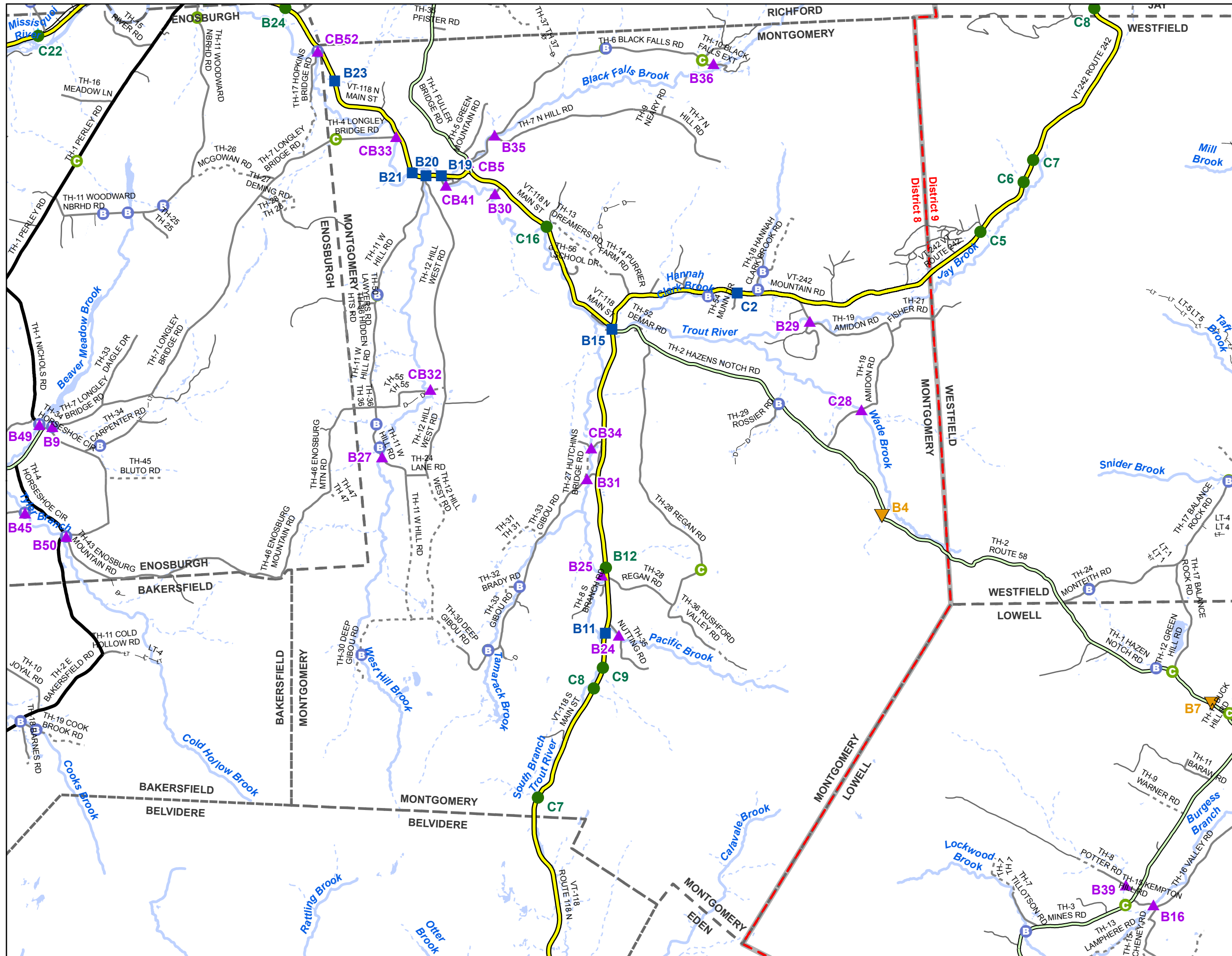
* Points are from local town bridge and culvert inventories. Some points may overlap where VTrans has also conducted an inventory on the Town highway.
Data source: VOBCIT aka VTCulverts

Produced by:
Mapping Section
Division of Policy, Planning and
Intermodal Development
Vermont Agency of Transportation
May 2017



JOHNSON VILLAGE
COUNTY-TOWN CODE: 0806-1
LAMOILLE COUNTY
DISTRICT # 8
District Long Name: St. Albans District
VTrans Four Region: Northwest

This map was funded in part through grants from the Federal Highway Administration, U.S. Department of Transportation. The representation of the authors expressed herein do not necessarily state or reflect those of the U. S. Department of Transportation.

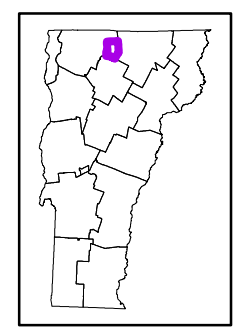


Scale: 1:65,320

★ INTERSTATE
 ■ STATE LONG
 ● STATE SHORT
 ▲ TOWN LONG
 ▼ FAS/FAU
 ◆ BIKE PATH
 — INTERSTATE
 — STATE HIGHWAY
 — CLASS 1
 — CLASS 2
 — CLASS 3
 - - - CLASS 4
 - - - LT - - - LEGAL TRAIL
 — PRIVATE
 - - - DISCONTINUED
 — FAS/FAU HWY
 [] MAINTENANCE DISTRICT
 [] POLITICAL BOUNDARY
 [] VTRANS REGION BOUNDARY
 [] NAMED RIVER-STREAM
 [] UNNAMED RIVER-STREAM
 B Point from Local Bridge Data *
 C Point from Local Culvert Data *

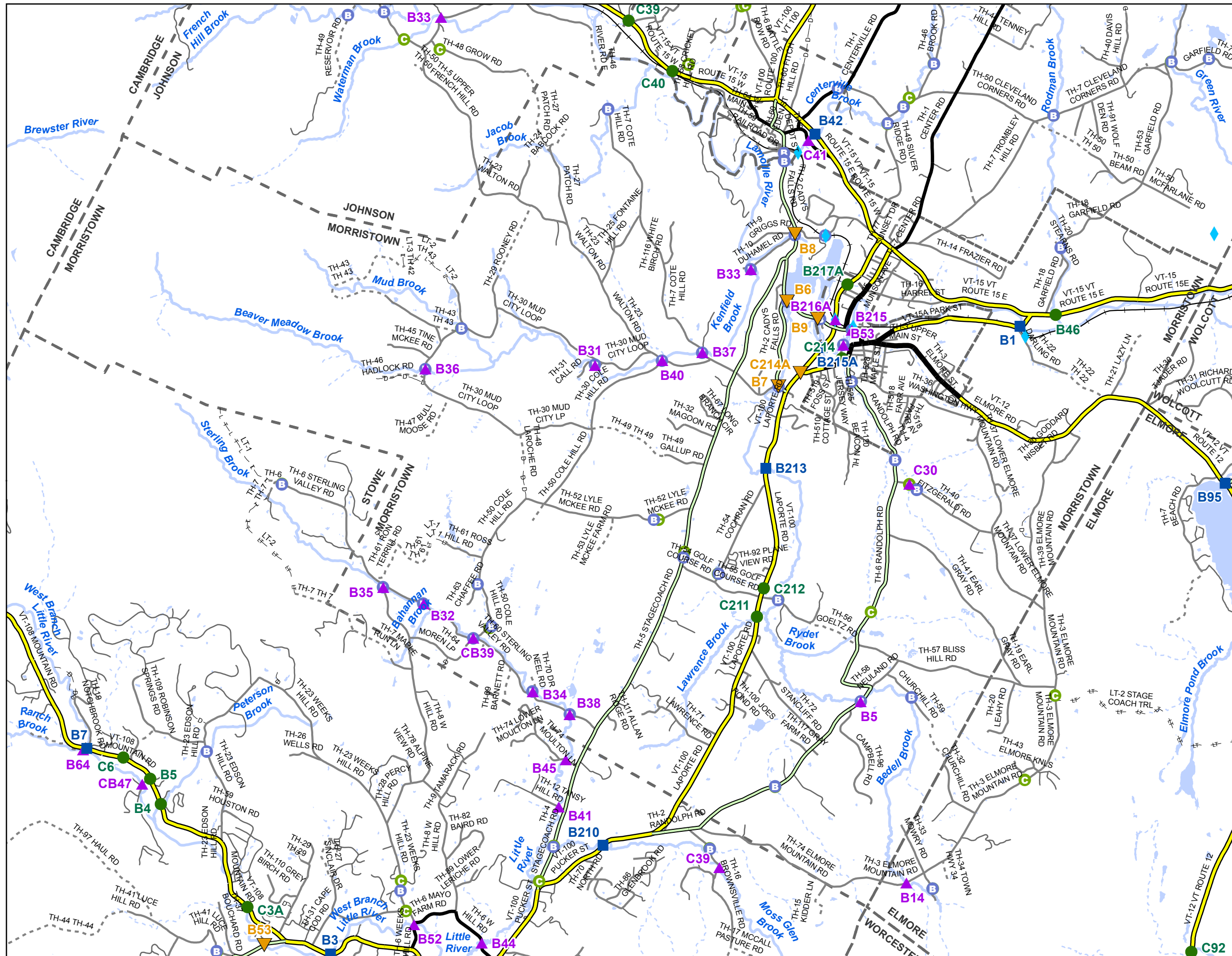
* Points are from local town bridge and culvert inventories. Some points may overlap where VTrans has also conducted an inventory on the Town highway.
 Data source: VOBCIT aka VTCulverts

Produced by:
 Mapping Section
 Division of Policy, Planning and
 Intermodal Development
 Vermont Agency of Transportation
 May 2017



MONTGOMERY
 COUNTY-TOWN CODE: 0610-0
 FRANKLIN COUNTY
 DISTRICT # 8
 District Long Name: St. Albans District
 VTrans Four Region: Northwest

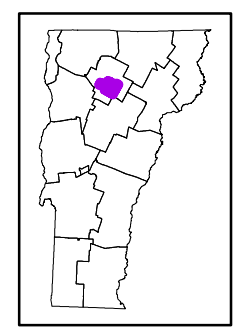
This map was funded in part through grants from the Federal Highway Administration, U.S. Department of Transportation. The representation of the authors expressed herein do not necessarily state or reflect those of the U. S. Department of Transportation.



- Scale: 1:60,940
- ★ INTERSTATE
 - STATE LONG
 - STATE SHORT
 - ▲ TOWN LONG
 - ▼ FAS/FAU
 - ◆ BIKE PATH
 - INTERSTATE
 - STATE HIGHWAY
 - CLASS 1
 - CLASS 2
 - CLASS 3
 - - - CLASS 4
 - - - LEGAL TRAIL
 - PRIVATE
 - - - DISCONTINUED
 - FAS/FAU HWY
 - - - MAINTENANCE DISTRICT
 - - - POLITICAL BOUNDARY
 - - - VTRANS REGION BOUNDARY
 - NAMED RIVER-STREAM
 - - - UNNAMED RIVER-STREAM
 - B Point from Local Bridge Data *
 - C Point from Local Culvert Data *

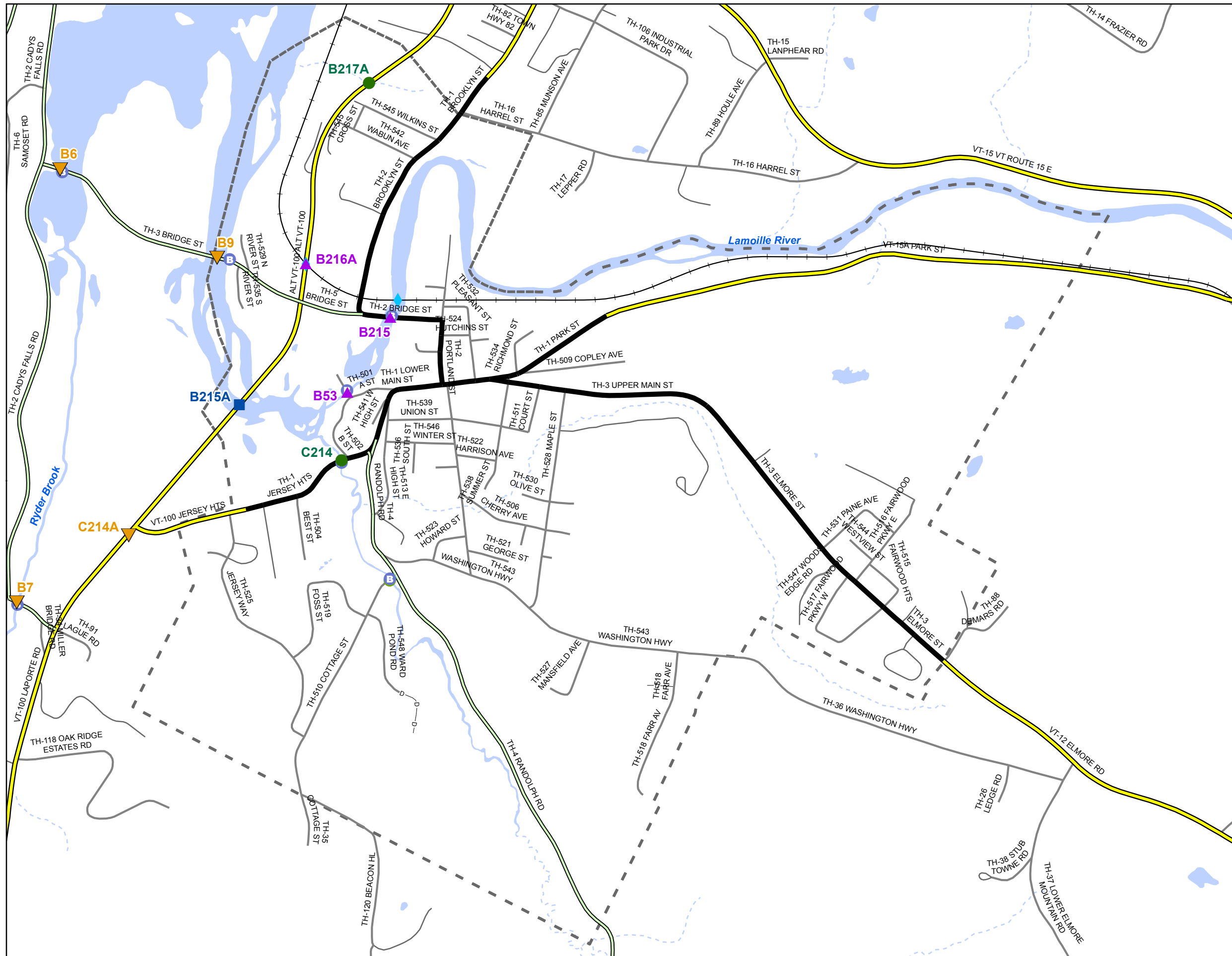
* Points are from local town bridge and culvert inventories. Some points may overlap where VTrans has also conducted an inventory on the Town highway.
Data source: VOBCTI aka VTCulverts

Produced by:
Mapping Section
Division of Policy, Planning and
Intermodal Development
Vermont Agency of Transportation
May 2017



MORRISTOWN
COUNTY-TOWN CODE: 0807-0
LAMOILLE COUNTY
DISTRICT # 8
District Long Name: St. Albans District
VTrans Four Region: Northwest

This map was funded in part through grants from the Federal Highway Administration, U.S. Department of Transportation. The representation of the authors expressed herein do not necessarily state or reflect those of the U. S. Department of Transportation.

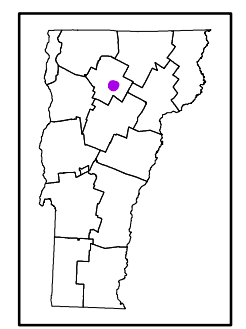


Scale: 1:11,940

- INTERSTATE
- STATE LONG
- STATE SHORT
- TOWN LONG
- FAS/FAU
- BIKE PATH
- INTERSTATE
- STATE HIGHWAY
- CLASS 1
- CLASS 2
- CLASS 3
- CLASS 4
- LEGAL TRAIL
- PRIVATE
- DISCONTINUED
- FAS/FAU HWY
- MAINTENANCE DISTRICT
- POLITICAL BOUNDARY
- VTRANS REGION BOUNDARY
- NAMED RIVER-STREAM
- UNNAMED RIVER-STREAM
- Point from Local Bridge Data *
- Point from Local Culvert Data *

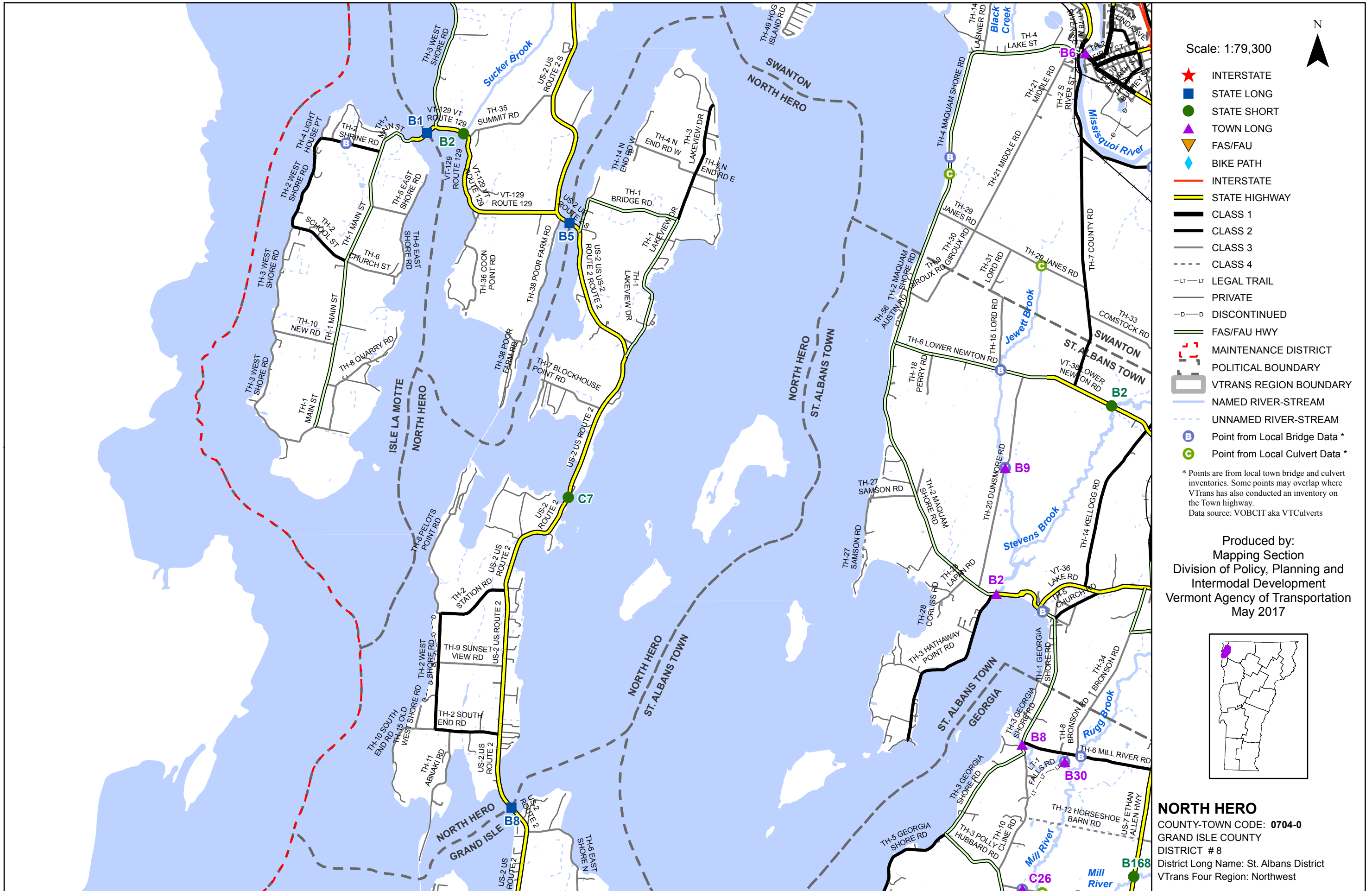
* Points are from local town bridge and culvert inventories. Some points may overlap where VTrans has also conducted an inventory on the Town highway.
Data source: VOBCIT aka VTCulverts

Produced by:
Mapping Section
Division of Policy, Planning and
Intermodal Development
Vermont Agency of Transportation
May 2017



MORRISVILLE VILLAGE
COUNTY-TOWN CODE: 0807-1
LAMOILLE COUNTY
DISTRICT # 8
District Long Name: St. Albans District
VTrans Four Region: Northwest

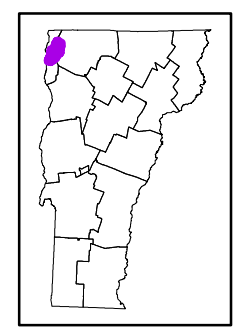
This map was funded in part through grants from the Federal Highway Administration, U.S. Department of Transportation. The representation of the authors expressed herein do not necessarily state or reflect those of the U. S. Department of Transportation.



- Scale: 1:79,300
- ★ INTERSTATE
 - STATE LONG
 - STATE SHORT
 - ▲ TOWN LONG
 - ▼ FAS/FAU
 - ◆ BIKE PATH
 - INTERSTATE
 - STATE HIGHWAY
 - CLASS 1
 - CLASS 2
 - CLASS 3
 - CLASS 4
 - - - LEGAL TRAIL
 - PRIVATE
 - - - DISCONTINUED
 - FAS/FAU HWY
 - MAINTENANCE DISTRICT
 - POLITICAL BOUNDARY
 - VTRANS REGION BOUNDARY
 - NAMED RIVER-STREAM
 - UNNAMED RIVER-STREAM
 - B Point from Local Bridge Data *
 - C Point from Local Culvert Data *

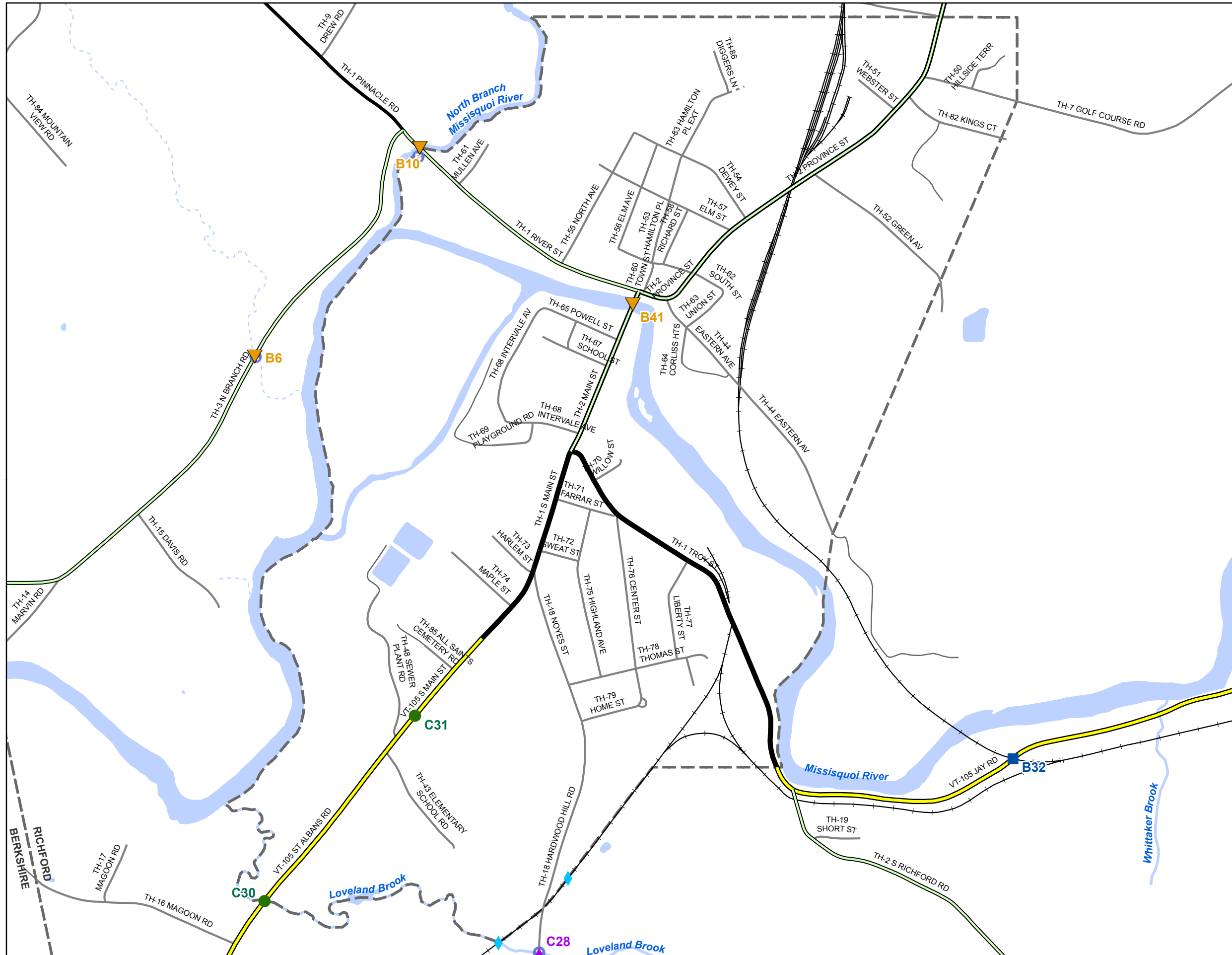
* Points are from local town bridge and culvert inventories. Some points may overlap where VTrans has also conducted an inventory on the Town highway.
Data source: VOBCIT aka VTCulverts

Produced by:
Mapping Section
Division of Policy, Planning and
Intermodal Development
Vermont Agency of Transportation
May 2017



NORTH HERO
COUNTY-TOWN CODE: 0704-0
GRAND ISLE COUNTY
DISTRICT # 8
District Long Name: St. Albans District
VTrans Four Region: Northwest

This map was funded in part through grants from the Federal Highway Administration, U.S. Department of Transportation. The representation of the authors expressed herein do not necessarily state or reflect those of the U. S. Department of Transportation.



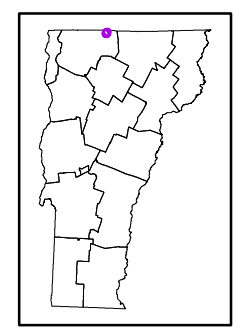
Scale: 1:10,070

N

- ★ INTERSTATE
- STATE LONG
- STATE SHORT
- ▲ TOWN LONG
- ▼ FAS/FAU
- ◆ BIKE PATH
- INTERSTATE
- STATE HIGHWAY
- CLASS 1
- CLASS 2
- CLASS 3
- CLASS 4
- - - - LEGAL TRAIL
- PRIVATE
- - - - DISCONTINUED
- FAS/FAU HWY
- MAINTENANCE DISTRICT
- POLITICAL BOUNDARY
- VTRANS REGION BOUNDARY
- NAMED RIVER-STREAM
- - - - UNNAMED RIVER-STREAM
- Point from Local Bridge Data *
- Point from Local Culvert Data *

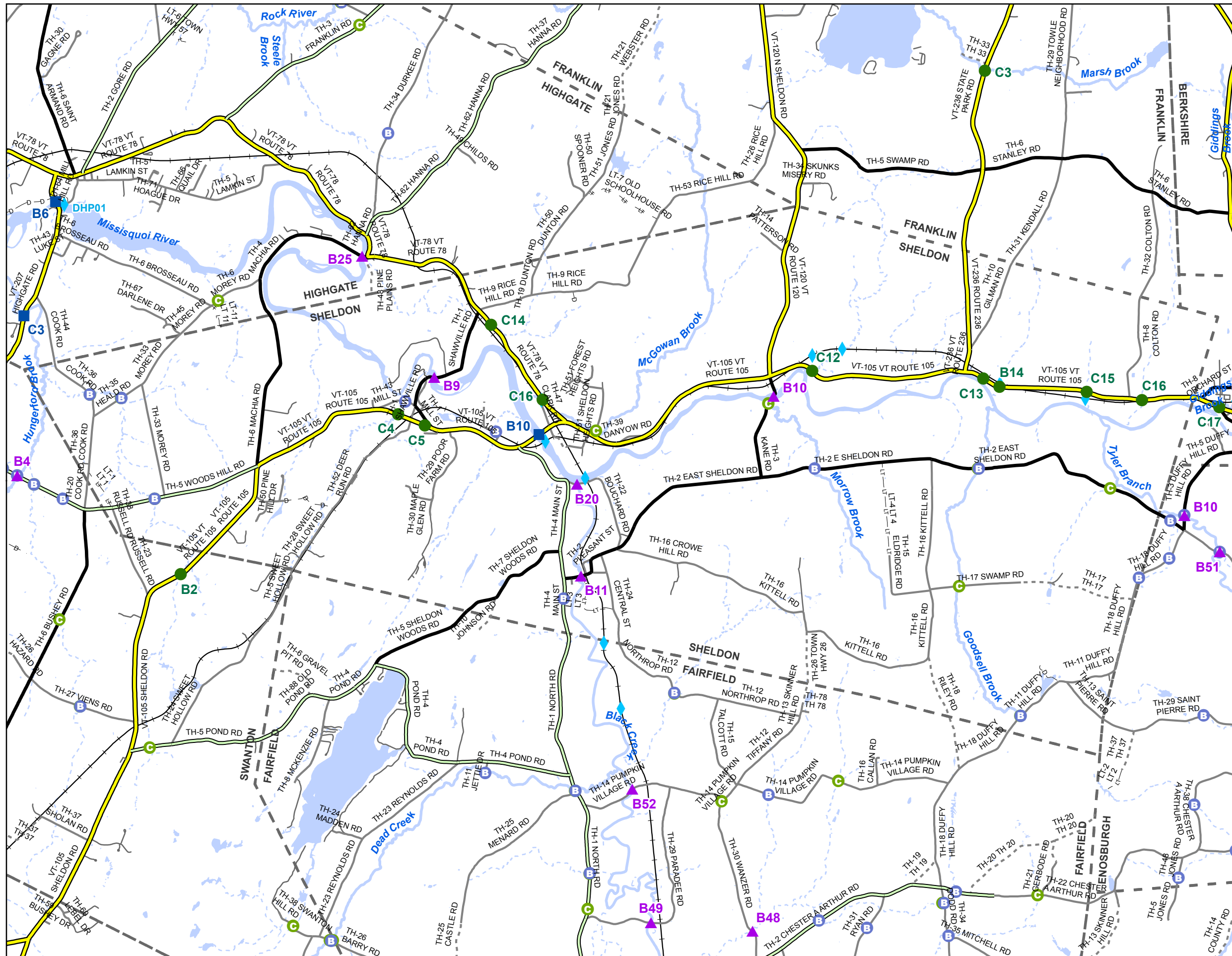
* Points are from local town bridge and culvert inventories. Some points may overlap where VTrans has also conducted an inventory on the Town highway.
Data source: VOBCIT aka VTCulverts

Produced by:
Mapping Section
Division of Policy, Planning and
Intermodal Development
Vermont Agency of Transportation
May 2017



RICHFORD U.C.
COUNTY-TOWN CODE: 0611-1
FRANKLIN COUNTY
DISTRICT # 8
District Long Name: St. Albans District
VTrans Four Region: Northwest

This map was funded in part through grants from the Federal Highway Administration, U.S. Department of Transportation. The representation of the authors expressed herein do not necessarily state or reflect those of the U. S. Department of Transportation.

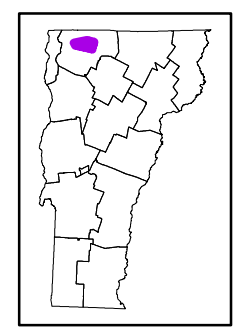


Scale: 1:59,750

- ★ INTERSTATE
- STATE LONG
- STATE SHORT
- ▲ TOWN LONG
- ▼ FAS/FAU
- ◆ BIKE PATH
- INTERSTATE
- STATE HIGHWAY
- CLASS 1
- CLASS 2
- CLASS 3
- - - CLASS 4
- - - LEGAL TRAIL
- PRIVATE
- - - DISCONTINUED
- FAS/FAU HWY
- MAINTENANCE DISTRICT
- POLITICAL BOUNDARY
- VTRANS REGION BOUNDARY
- NAMED RIVER-STREAM
- - - UNNAMED RIVER-STREAM
- B Point from Local Bridge Data *
- C Point from Local Culvert Data *

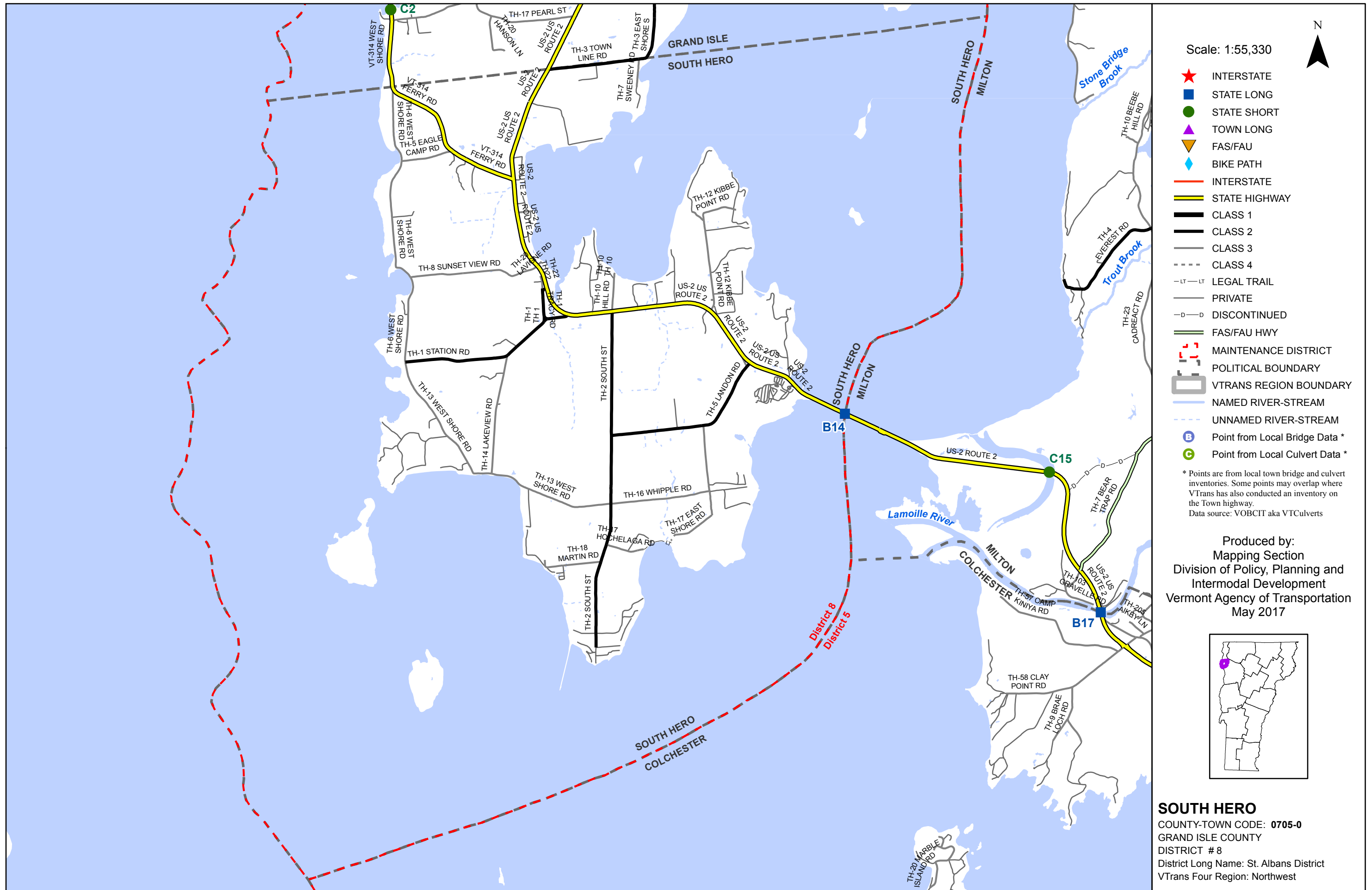
* Points are from local town bridge and culvert inventories. Some points may overlap where VTrans has also conducted an inventory on the Town highway.
Data source: VOBCIT aka VTCulverts

Produced by:
Mapping Section
Division of Policy, Planning and
Intermodal Development
Vermont Agency of Transportation
May 2017



SHELDON
COUNTY-TOWN CODE: 0614-0
FRANKLIN COUNTY
DISTRICT # 8
District Long Name: St. Albans District
VTrans Four Region: Northwest

This map was funded in part through grants from the Federal Highway Administration, U.S. Department of Transportation. The representation of the authors expressed herein do not necessarily state or reflect those of the U. S. Department of Transportation.



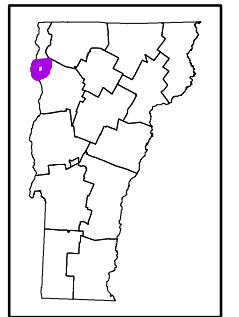
Scale: 1:55,330



- ★ INTERSTATE
- STATE LONG
- STATE SHORT
- ▲ TOWN LONG
- ▼ FAS/FAU
- ◆ BIKE PATH
- INTERSTATE
- STATE HIGHWAY
- CLASS 1
- CLASS 2
- CLASS 3
- - - CLASS 4
- - - LEGAL TRAIL
- PRIVATE
- - - DISCONTINUED
- FAS/FAU HWY
- - - MAINTENANCE DISTRICT
- POLITICAL BOUNDARY
- VTRANS REGION BOUNDARY
- NAMED RIVER-STREAM
- - - UNNAMED RIVER-STREAM
- B Point from Local Bridge Data *
- C Point from Local Culvert Data *

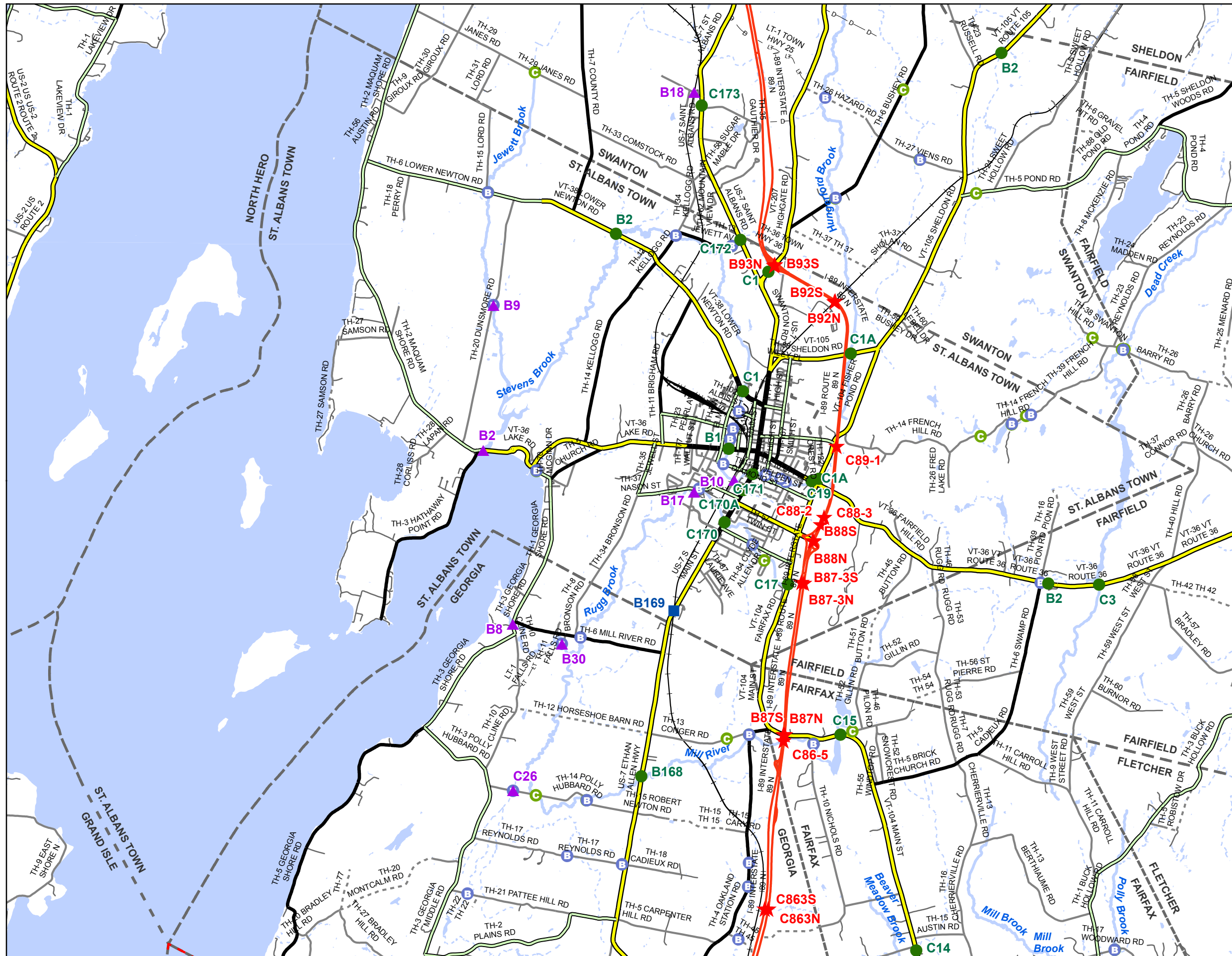
* Points are from local town bridge and culvert inventories. Some points may overlap where VTrans has also conducted an inventory on the Town highway.
Data source: VOBCIT aka VTCulverts

Produced by:
Mapping Section
Division of Policy, Planning and
Intermodal Development
Vermont Agency of Transportation
May 2017



SOUTH HERO
COUNTY-TOWN CODE: 0705-0
GRAND ISLE COUNTY
DISTRICT #8
District Long Name: St. Albans District
VTrans Four Region: Northwest

This map was funded in part through grants from the Federal Highway Administration, U.S. Department of Transportation. The representation of the authors expressed herein do not necessarily state or reflect those of the U. S. Department of Transportation.

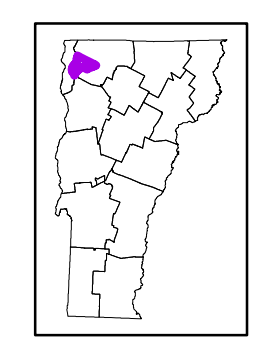


Scale: 1:73,760

INTERSTATE
 STATE LONG
 STATE SHORT
 TOWN LONG
 FAS/FAU
 BIKE PATH
 INTERSTATE
 STATE HIGHWAY
 CLASS 1
 CLASS 2
 CLASS 3
 CLASS 4
 LEGAL TRAIL
 PRIVATE
 DISCONTINUED
 FAS/FAU HWY
 MAINTENANCE DISTRICT
 POLITICAL BOUNDARY
 VTRANS REGION BOUNDARY
 NAMED RIVER-STREAM
 UNNAMED RIVER-STREAM
 Point from Local Bridge Data *
 Point from Local Culvert Data *

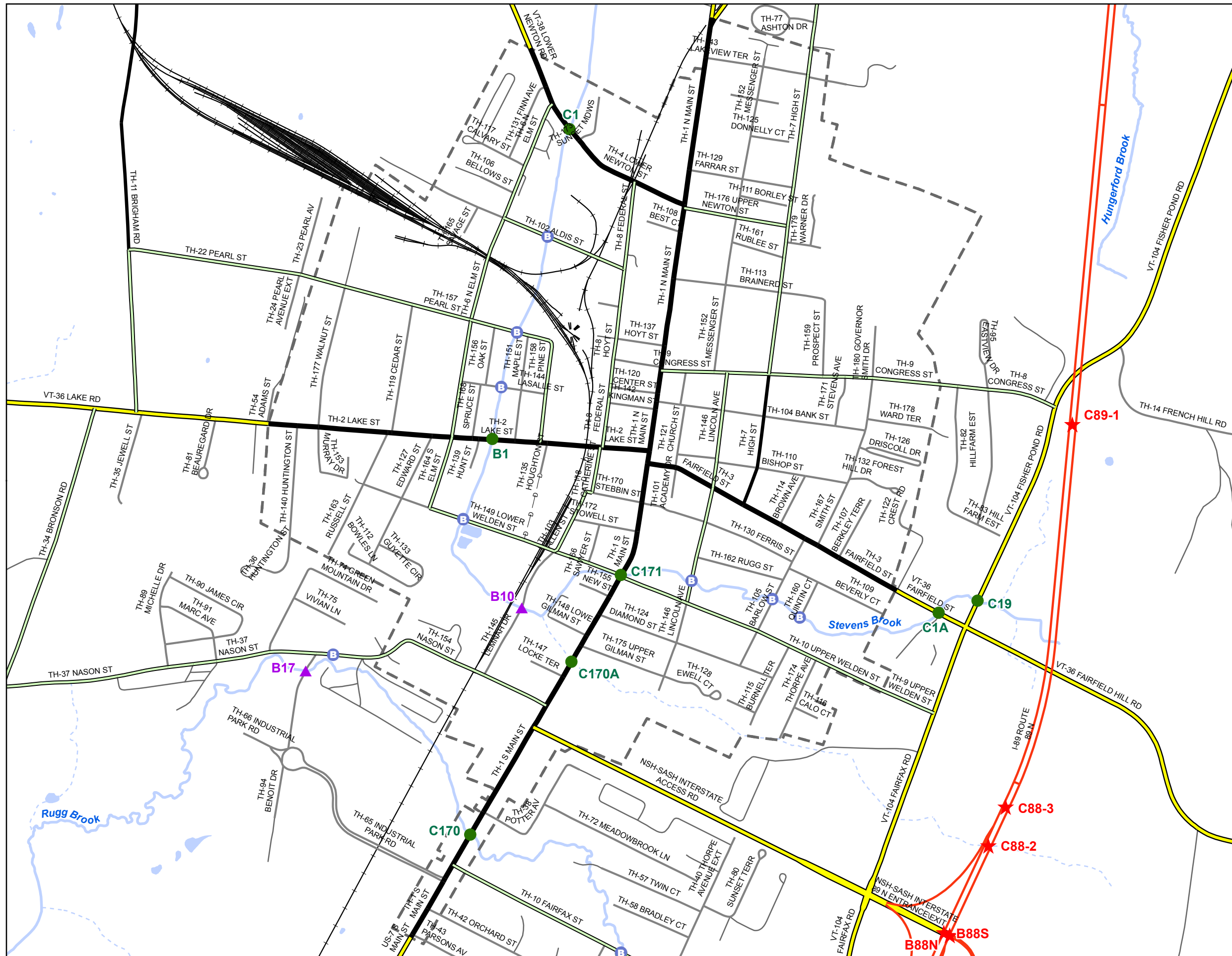
* Points are from local town bridge and culvert inventories. Some points may overlap where VTrans has also conducted an inventory on the Town highway.
Data source: VOBCIT aka VTCulverts

Produced by:
Mapping Section
Division of Policy, Planning and
Intermodal Development
Vermont Agency of Transportation
May 2017



ST. ALBANS
 COUNTY-TOWN CODE: 0613-0
 FRANKLIN COUNTY
 DISTRICT # 8
 District Long Name: St. Albans District
 VTrans Four Region: Northwest

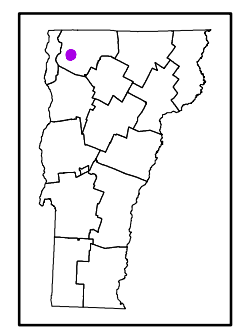
This map was funded in part through grants from the Federal Highway Administration, U.S. Department of Transportation. The representation of the authors expressed herein do not necessarily state or reflect those of the U. S. Department of Transportation.



- Scale: 1:13,710
- ★ INTERSTATE
 - STATE LONG
 - STATE SHORT
 - ▲ TOWN LONG
 - ▼ FAS/FAU
 - ◆ BIKE PATH
 - INTERSTATE
 - STATE HIGHWAY
 - CLASS 1
 - CLASS 2
 - CLASS 3
 - CLASS 4
 - - - LEGAL TRAIL
 - PRIVATE
 - - - DISCONTINUED
 - FAS/FAU HWY
 - MAINTENANCE DISTRICT
 - POLITICAL BOUNDARY
 - VTRANS REGION BOUNDARY
 - NAMED RIVER-STREAM
 - - - UNNAMED RIVER-STREAM
 - B Point from Local Bridge Data *
 - C Point from Local Culvert Data *

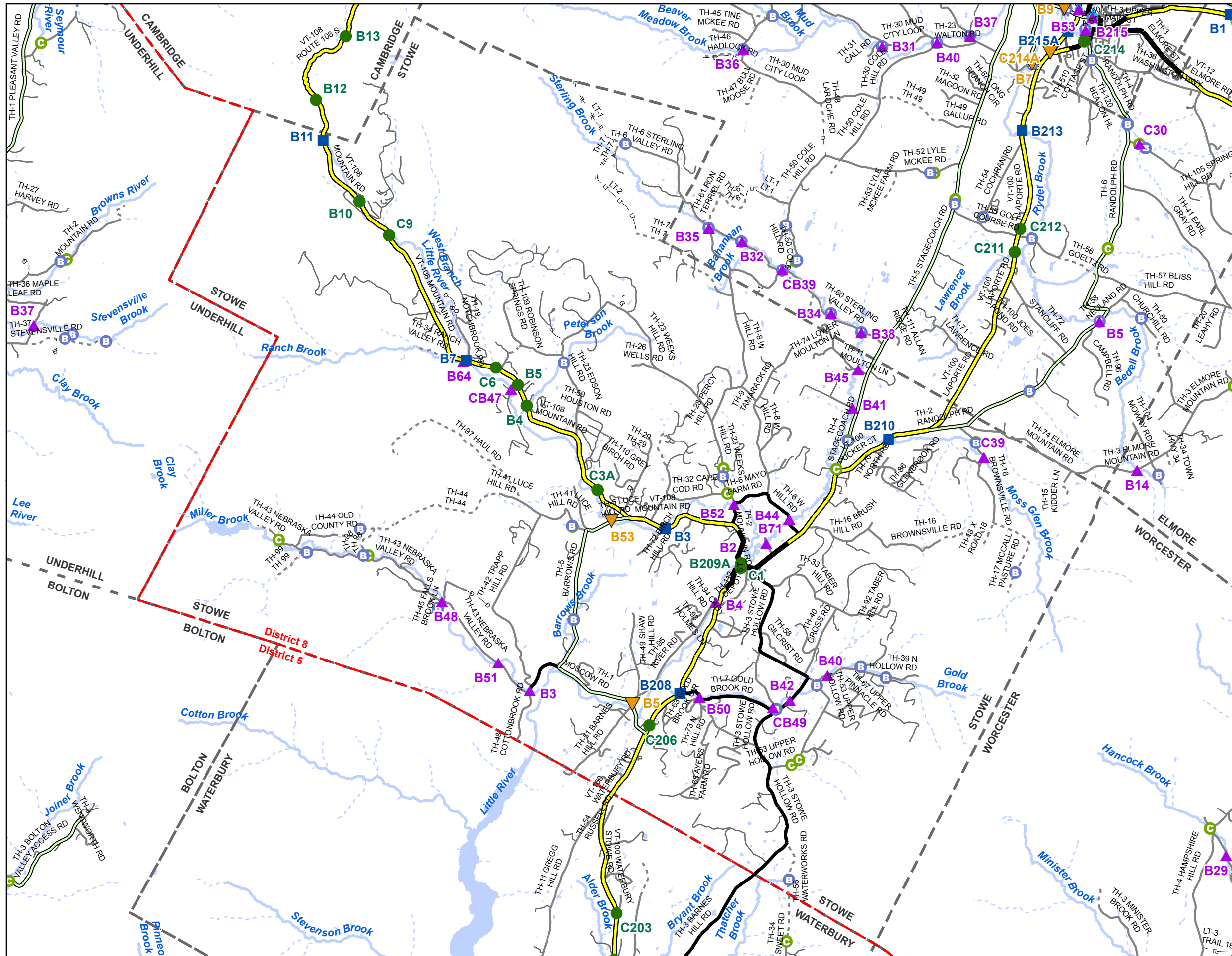
* Points are from local town bridge and culvert inventories. Some points may overlap where VTrans has also conducted an inventory on the Town highway.
Data source: VOBCIT aka VTCulverts

Produced by:
Mapping Section
Division of Policy, Planning and
Intermodal Development
Vermont Agency of Transportation
May 2017



ST. ALBANS CITY
COUNTY-TOWN CODE: 0612-0
FRANKLIN COUNTY
DISTRICT # 8
District Long Name: St. Albans District
VTrans Four Region: Northwest

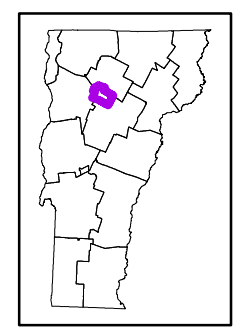
This map was funded in part through grants from the Federal Highway Administration, U.S. Department of Transportation. The representation of the authors expressed herein do not necessarily state or reflect those of the U. S. Department of Transportation.



- Scale: 1:74,440
- ★ INTERSTATE
 - STATE LONG
 - STATE SHORT
 - ▲ TOWN LONG
 - ▼ FAS/FAU
 - ◆ BIKE PATH
 - INTERSTATE
 - STATE HIGHWAY
 - CLASS 1
 - CLASS 2
 - CLASS 3
 - - - CLASS 4
 - - - LEGAL TRAIL
 - PRIVATE
 - - - DISCONTINUED
 - FAS/FAU HWY
 - MAINTENANCE DISTRICT
 - POLITICAL BOUNDARY
 - VTRANS REGION BOUNDARY
 - NAMED RIVER-STREAM
 - - - UNNAMED RIVER-STREAM
 - B Point from Local Bridge Data *
 - C Point from Local Culvert Data *

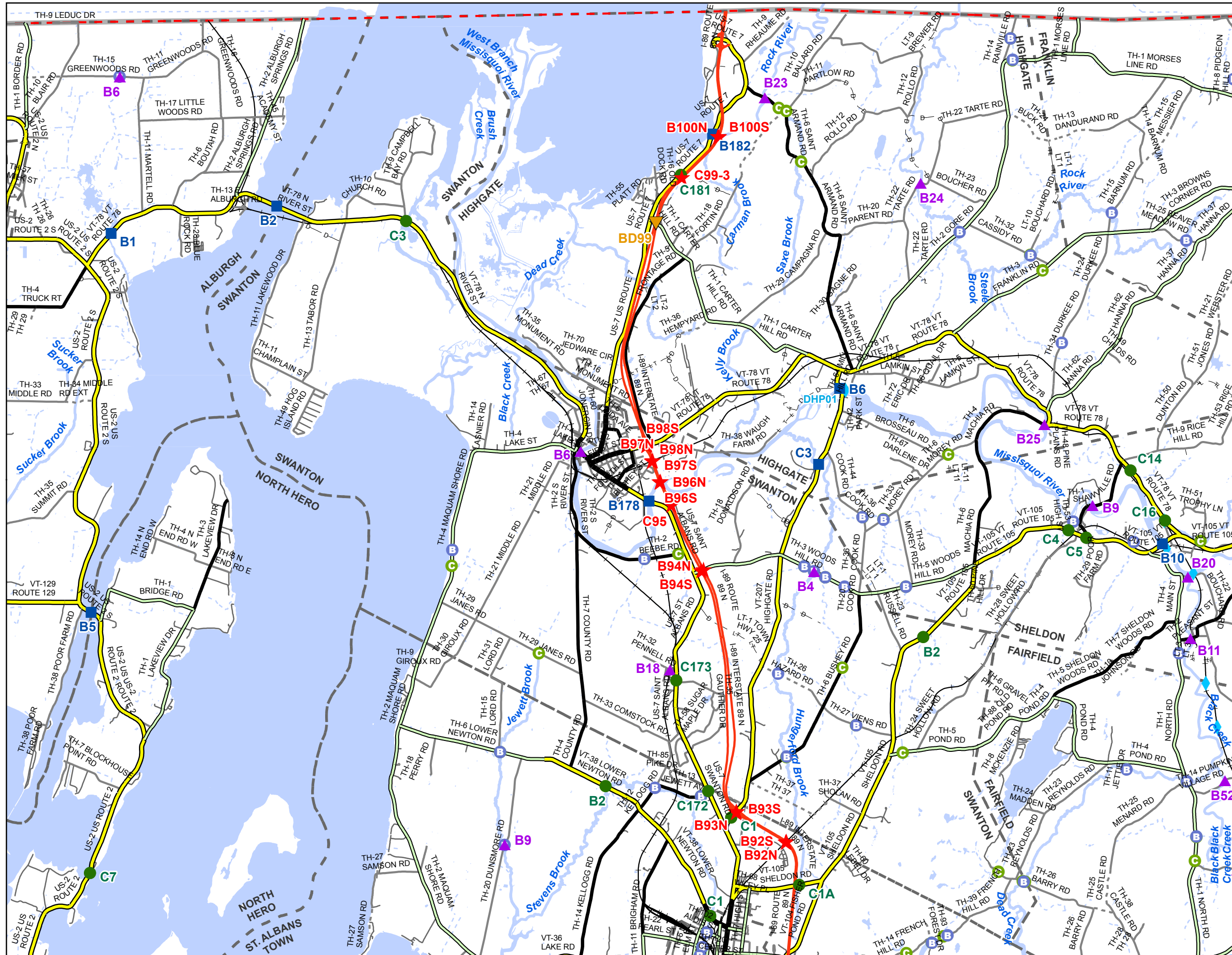
* Points are from local town bridge and culvert inventories. Some points may overlap where VTrans has also conducted an inventory on the Town highway.
Data source: VOBGIT aka VTCulverts

Produced by:
Mapping Section
Division of Policy, Planning and
Intermodal Development
Vermont Agency of Transportation
May 2017



STOWE
COUNTY-TOWN CODE: 0808-0
LAMOILLE COUNTY
DISTRICT # 8
District Long Name: St. Albans District
VTrans Four Region: Northwest

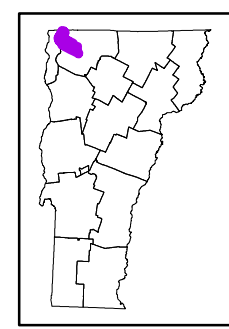
This map was funded in part through grants from the Federal Highway Administration, U.S. Department of Transportation. The representation of the authors expressed herein do not necessarily state or reflect those of the U. S. Department of Transportation.



- Scale: 1:89,490
- ★ INTERSTATE
 - STATE LONG
 - STATE SHORT
 - ▲ TOWN LONG
 - ▼ FAS/FAU
 - ◆ BIKE PATH
 - INTERSTATE
 - STATE HIGHWAY
 - CLASS 1
 - CLASS 2
 - CLASS 3
 - CLASS 4
 - - - LEGAL TRAIL
 - PRIVATE
 - - - DISCONTINUED
 - FAS/FAU HWY
 - - - MAINTENANCE DISTRICT
 - POLITICAL BOUNDARY
 - VTRANS REGION BOUNDARY
 - NAMED RIVER-STREAM
 - - - UNNAMED RIVER-STREAM
 - B Point from Local Bridge Data *
 - C Point from Local Culvert Data *

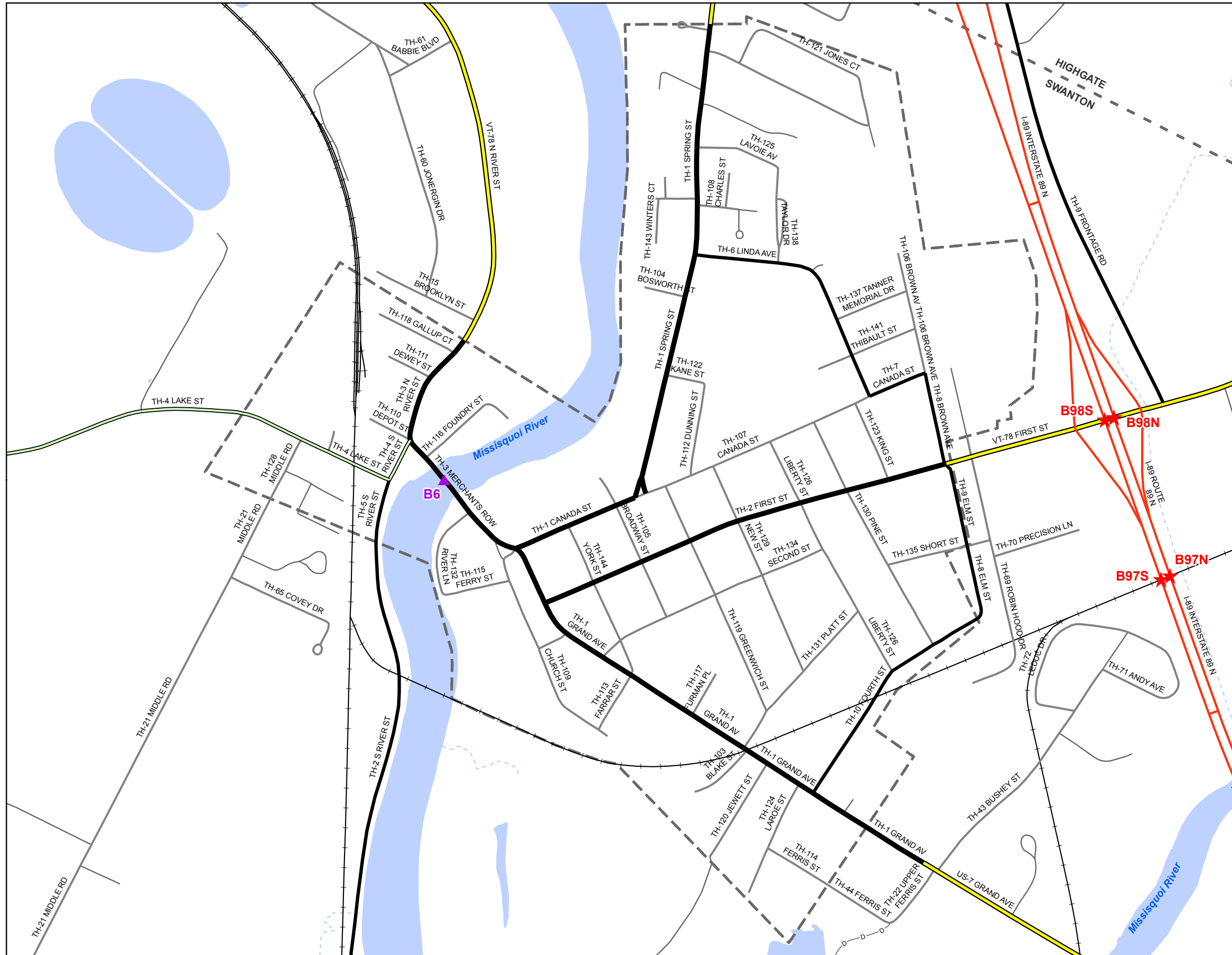
* Points are from local town bridge and culvert inventories. Some points may overlap where VTrans has also conducted an inventory on the Town highway.
Data source: VOBCTI aka VTCulverts

Produced by:
Mapping Section
Division of Policy, Planning and
Intermodal Development
Vermont Agency of Transportation
May 2017



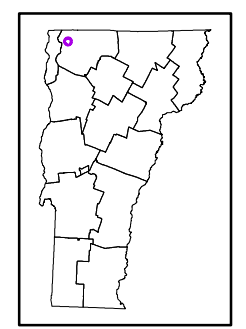
SWANTON
COUNTY-TOWN CODE: 0615-0
FRANKLIN COUNTY
DISTRICT # 8
District Long Name: St. Albans District
VTrans Four Region: Northwest

This map was funded in part through grants from the Federal Highway Administration, U.S. Department of Transportation. The representation of the authors expressed herein do not necessarily state or reflect those of the U. S. Department of Transportation.



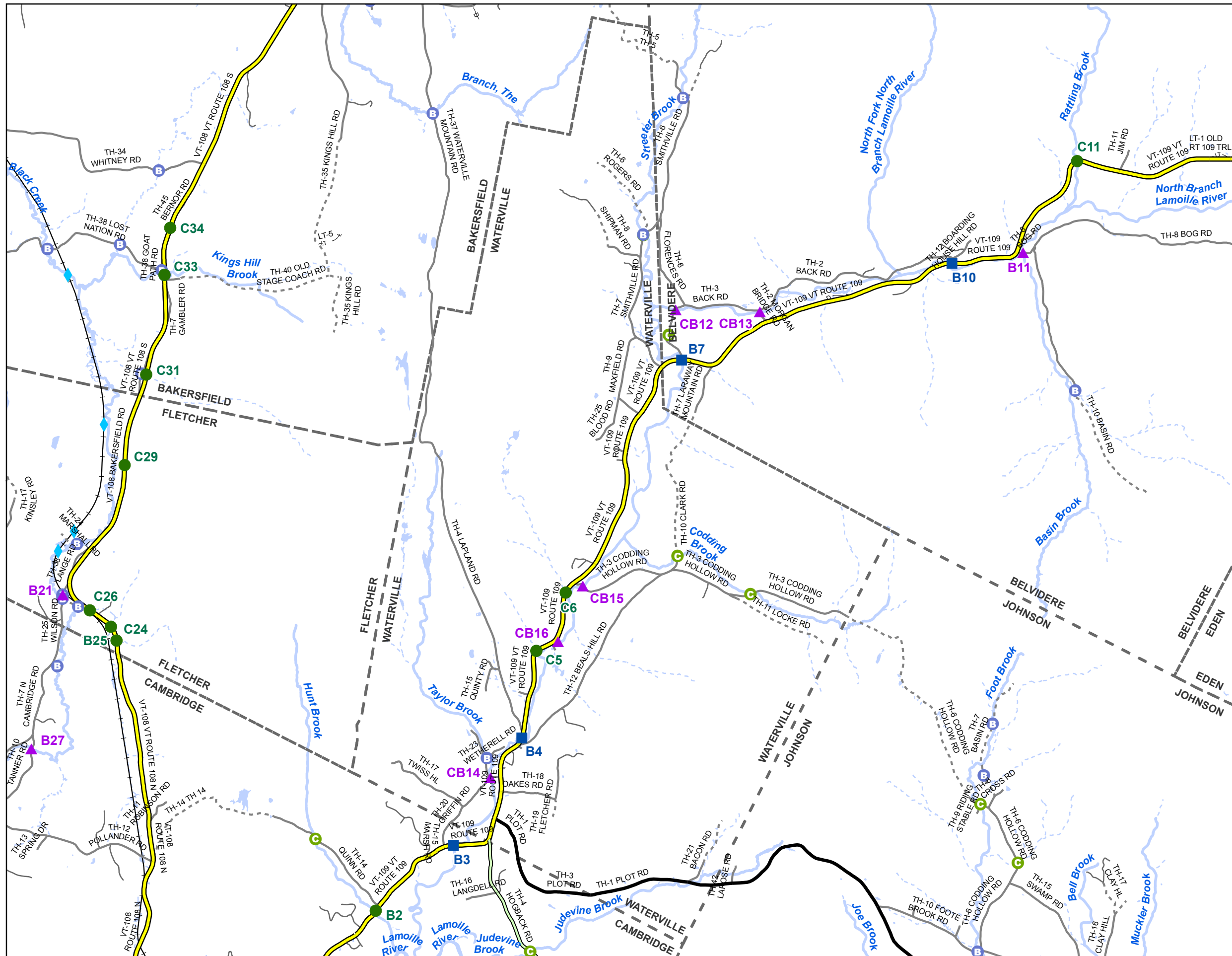
- Scale: 1:8,900
- INTERSTATE
 - STATE LONG
 - STATE SHORT
 - TOWN LONG
 - FAS/FAU
 - BIKE PATH
 - INTERSTATE
 - STATE HIGHWAY
 - CLASS 1
 - CLASS 2
 - CLASS 3
 - CLASS 4
 - LEGAL TRAIL
 - PRIVATE
 - DISCONTINUED
 - FAS/FAU HWY
 - MAINTENANCE DISTRICT
 - POLITICAL BOUNDARY
 - VTRANS REGION BOUNDARY
 - NAMED RIVER-STREAM
 - UNNAMED RIVER-STREAM
 - Point from Local Bridge Data *
 - Point from Local Culvert Data *
- * Points are from local town bridge and culvert inventories. Some points may overlap where VTrans has also conducted an inventory on the Town highway.
Data source: VOBCIT aka VTCulverts

Produced by:
Mapping Section
Division of Policy, Planning and
Intermodal Development
Vermont Agency of Transportation
May 2017



SWANTON VILLAGE
COUNTY-TOWN CODE: 0615-1
FRANKLIN COUNTY
DISTRICT # 8
District Long Name: St. Albans District
VTrans Four Region: Northwest

This map was funded in part through grants from the Federal Highway Administration, U.S. Department of Transportation. The representation of the authors expressed herein do not necessarily state or reflect those of the U. S. Department of Transportation.

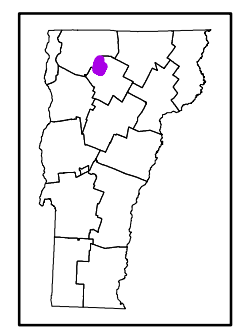


Scale: 1:47,680

★ INTERSTATE
 ■ STATE LONG
 ● STATE SHORT
 ▲ TOWN LONG
 ▼ FAS/FAU
 ◆ BIKE PATH
 — INTERSTATE
 — STATE HIGHWAY
 — CLASS 1
 — CLASS 2
 — CLASS 3
 - - - CLASS 4
 - - - - - LEGAL TRAIL
 — PRIVATE
 - - - - - DISCONTINUED
 — FAS/FAU HWY
 [] MAINTENANCE DISTRICT
 [] POLITICAL BOUNDARY
 [] VTRANS REGION BOUNDARY
 [] NAMED RIVER-STREAM
 [] UNNAMED RIVER-STREAM
 [B] Point from Local Bridge Data *
 [C] Point from Local Culvert Data *

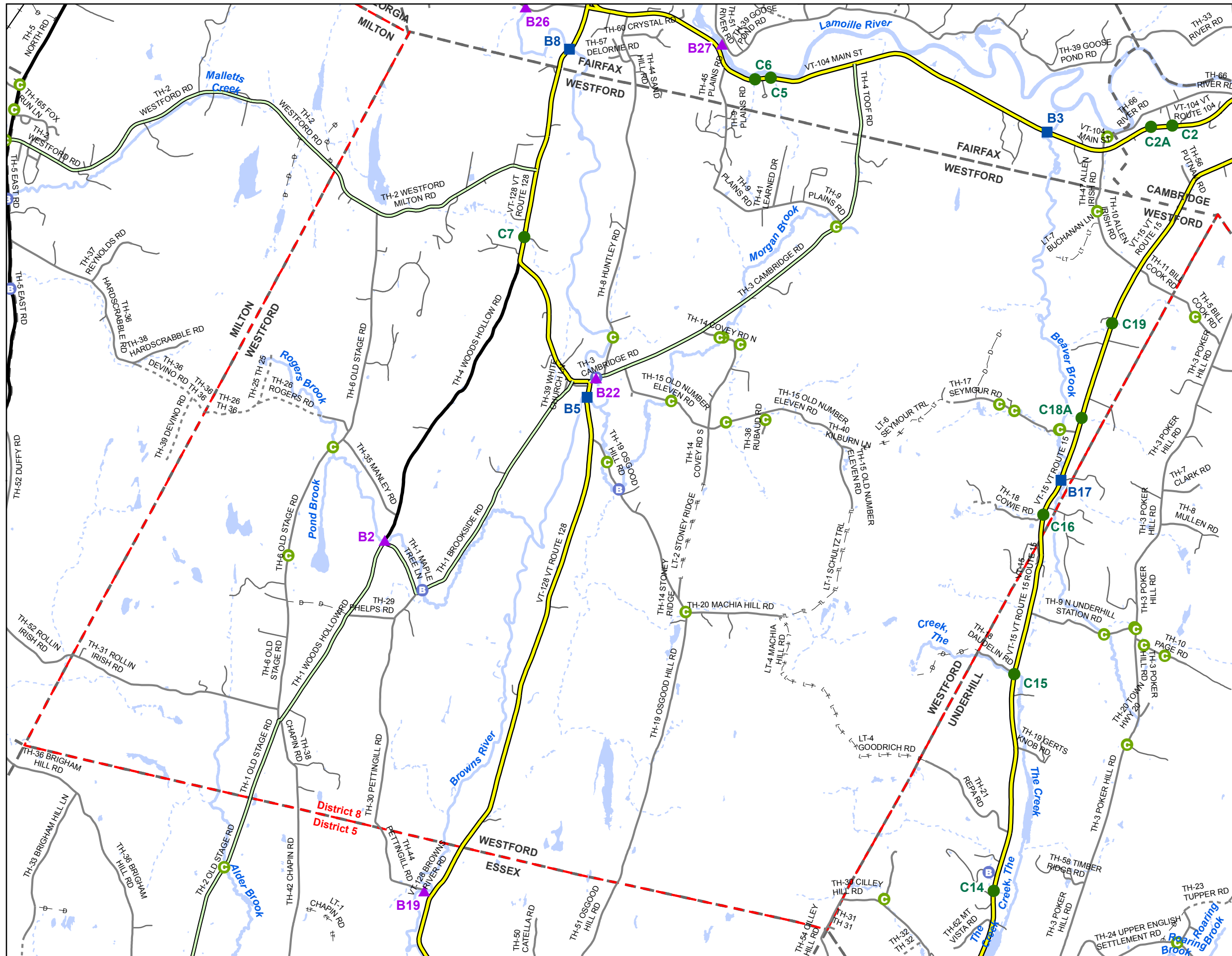
* Points are from local town bridge and culvert inventories. Some points may overlap where VTrans has also conducted an inventory on the Town highway.
 Data source: VOBCIT aka VTCulverts

Produced by:
 Mapping Section
 Division of Policy, Planning and
 Intermodal Development
 Vermont Agency of Transportation
 May 2017



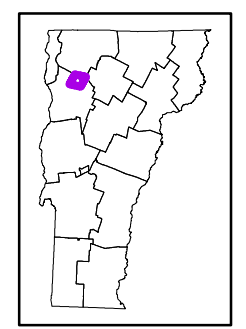
WATERVILLE
 COUNTY-TOWN CODE: 0809-0
 LAMOILLE COUNTY
 DISTRICT # 8
 District Long Name: St. Albans District
 VTrans Four Region: Northwest

This map was funded in part through grants from the Federal Highway Administration, U.S. Department of Transportation. The representation of the authors expressed herein do not necessarily state or reflect those of the U. S. Department of Transportation.



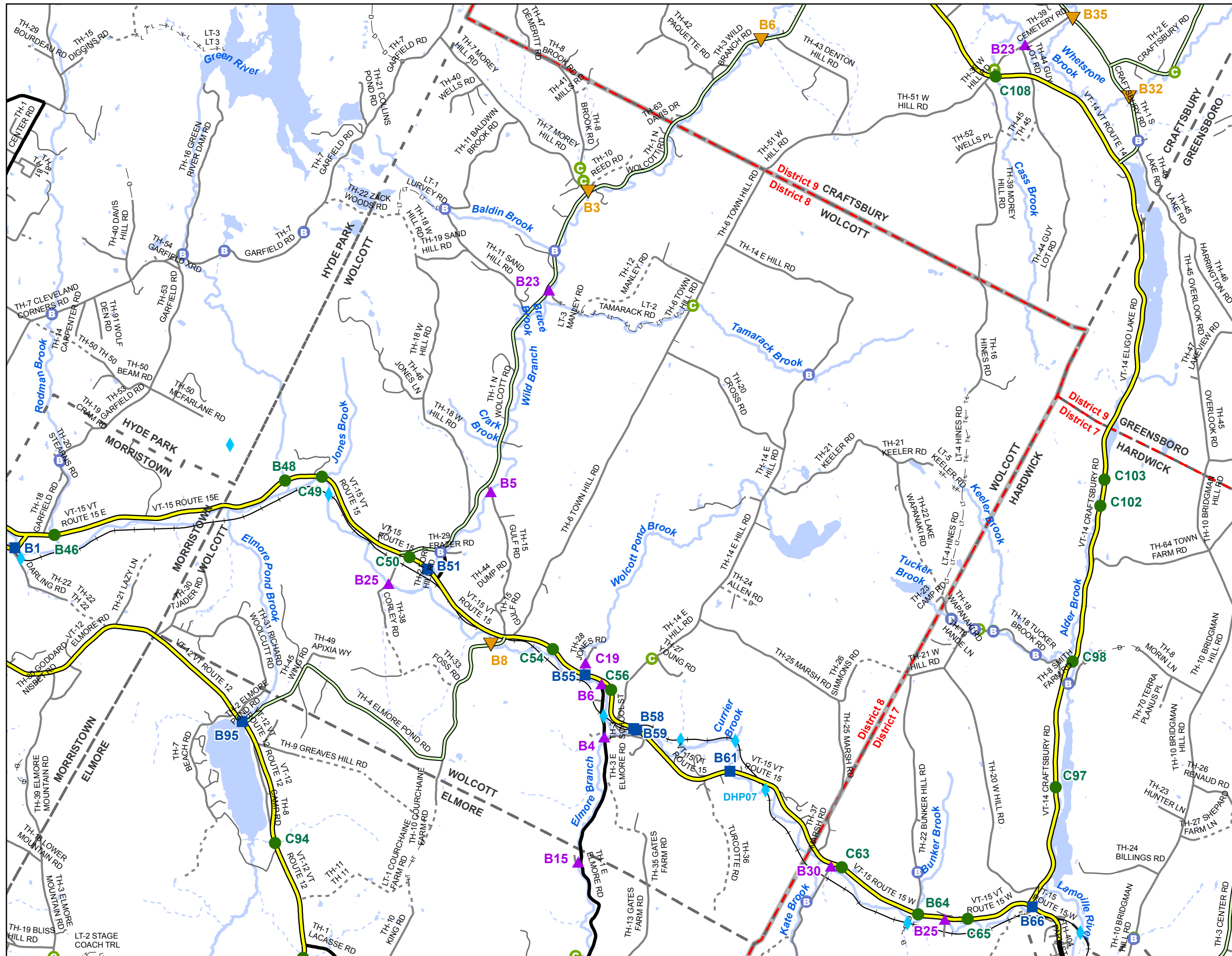
- Scale: 1:47,040
- ★ INTERSTATE
 - STATE LONG
 - STATE SHORT
 - ▲ TOWN LONG
 - ▼ FAS/FAU
 - ◆ BIKE PATH
 - INTERSTATE
 - STATE HIGHWAY
 - CLASS 1
 - CLASS 2
 - CLASS 3
 - CLASS 4
 - - - LEGAL TRAIL
 - - - PRIVATE
 - - - DISCONTINUED
 - FAS/FAU HWY
 - MAINTENANCE DISTRICT
 - POLITICAL BOUNDARY
 - VTRANS REGION BOUNDARY
 - NAMED RIVER-STREAM
 - UNNAMED RIVER-STREAM
 - B Point from Local Bridge Data *
 - C Point from Local Culvert Data *
- * Points are from local town bridge and culvert inventories. Some points may overlap where VTrans has also conducted an inventory on the Town highway.
Data source: VOBCIT aka VTCulverts

Produced by:
Mapping Section
Division of Policy, Planning and
Intermodal Development
Vermont Agency of Transportation
May 2017



WESTFORD
COUNTY-TOWN CODE: 0416-0
CHITTENDEN COUNTY
DISTRICT # 8
District Long Name: St. Albans District
VTrans Four Region: Northwest

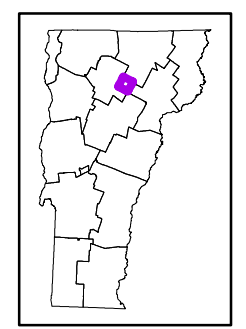
This map was funded in part through grants from the Federal Highway Administration, U.S. Department of Transportation. The representation of the authors expressed herein do not necessarily state or reflect those of the U. S. Department of Transportation.



- Scale: 1:54,960
- ★ INTERSTATE
 - STATE LONG
 - STATE SHORT
 - ▲ TOWN LONG
 - ▼ FAS/FAU
 - ◆ BIKE PATH
 - INTERSTATE
 - STATE HIGHWAY
 - CLASS 1
 - CLASS 2
 - CLASS 3
 - - - CLASS 4
 - - - LEGAL TRAIL
 - PRIVATE
 - - - DISCONTINUED
 - FAS/FAU HWY
 - - - MAINTENANCE DISTRICT
 - POLITICAL BOUNDARY
 - VTRANS REGION BOUNDARY
 - NAMED RIVER-STREAM
 - - - UNNAMED RIVER-STREAM
 - B Point from Local Bridge Data *
 - C Point from Local Culvert Data *

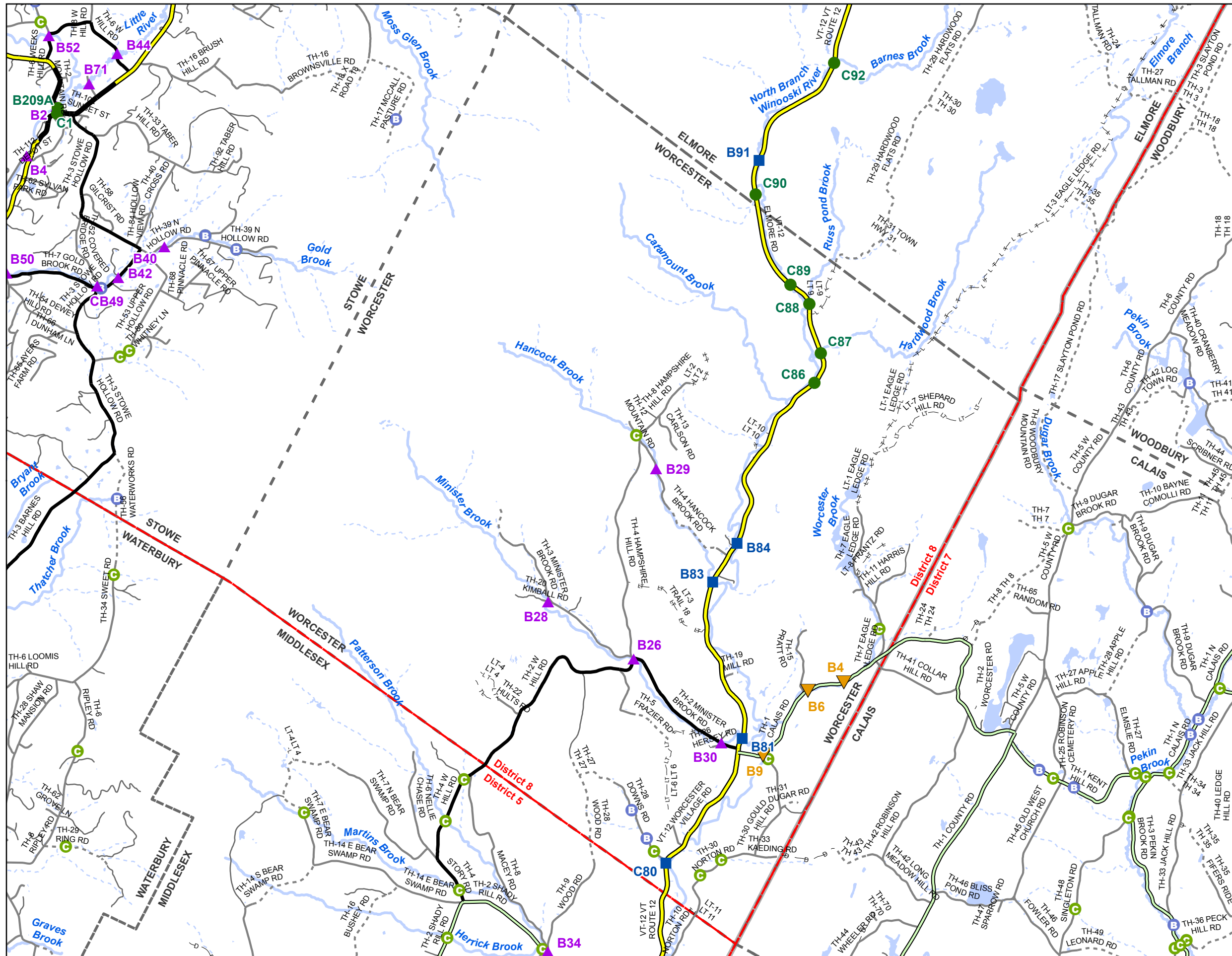
* Points are from local town bridge and culvert inventories. Some points may overlap where VTrans has also conducted an inventory on the Town highway.
Data source: VOBCIT aka VTCulverts

Produced by:
Mapping Section
Division of Policy, Planning and
Intermodal Development
Vermont Agency of Transportation
May 2017



WOLCOTT
COUNTY-TOWN CODE: 0810-0
LAMOILLE COUNTY
DISTRICT # 8
District Long Name: St. Albans District
VTrans Four Region: Northwest

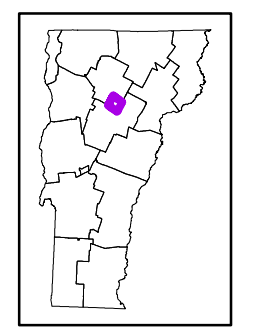
This map was funded in part through grants from the Federal Highway Administration, U.S. Department of Transportation. The representation of the authors expressed herein do not necessarily state or reflect those of the U. S. Department of Transportation.



- Scale: 1:60,330
- ★ INTERSTATE
 - STATE LONG
 - STATE SHORT
 - ▲ TOWN LONG
 - ▼ FAS/FAU
 - ◆ BIKE PATH
 - INTERSTATE
 - STATE HIGHWAY
 - CLASS 1
 - CLASS 2
 - CLASS 3
 - - - CLASS 4
 - - - LEGAL TRAIL
 - PRIVATE
 - - - DISCONTINUED
 - FAS/FAU HWY
 - MAINTENANCE DISTRICT
 - POLITICAL BOUNDARY
 - VTRANS REGION BOUNDARY
 - NAMED RIVER-STREAM
 - - - UNNAMED RIVER-STREAM
 - B Point from Local Bridge Data *
 - C Point from Local Culvert Data *

* Points are from local town bridge and culvert inventories. Some points may overlap where VTrans has also conducted an inventory on the Town highway.
Data source: VOBCT aka VTCulverts

Produced by:
Mapping Section
Division of Policy, Planning and
Intermodal Development
Vermont Agency of Transportation
May 2017



WORCESTER
COUNTY-TOWN CODE: 1220-0
WASHINGTON COUNTY
DISTRICT # 8
District Long Name: St. Albans District
VTrans Four Region: Northwest

This map was funded in part through grants from the Federal Highway Administration, U.S. Department of Transportation. The representation of the authors expressed herein do not necessarily state or reflect those of the U. S. Department of Transportation.