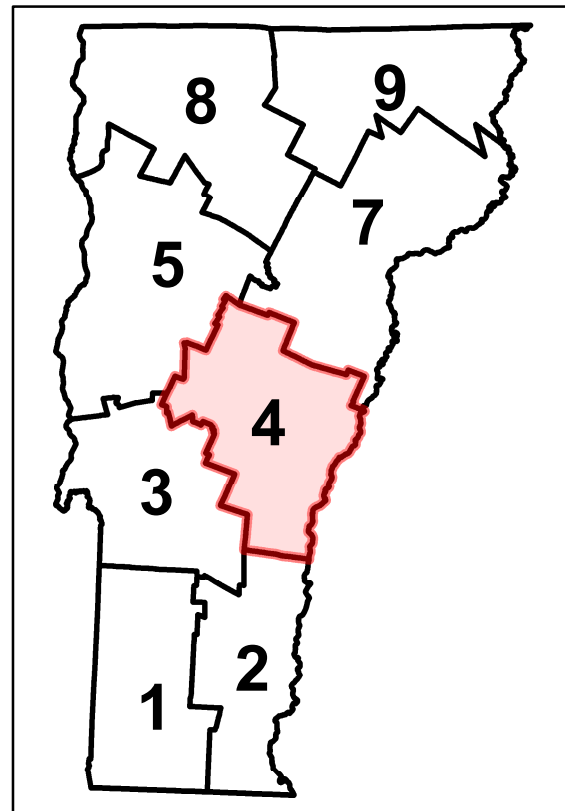


# Bridge and Culvert Inspection Map Series


## - Maintenance District 4 -

### White River Junction District

### Southeast Region



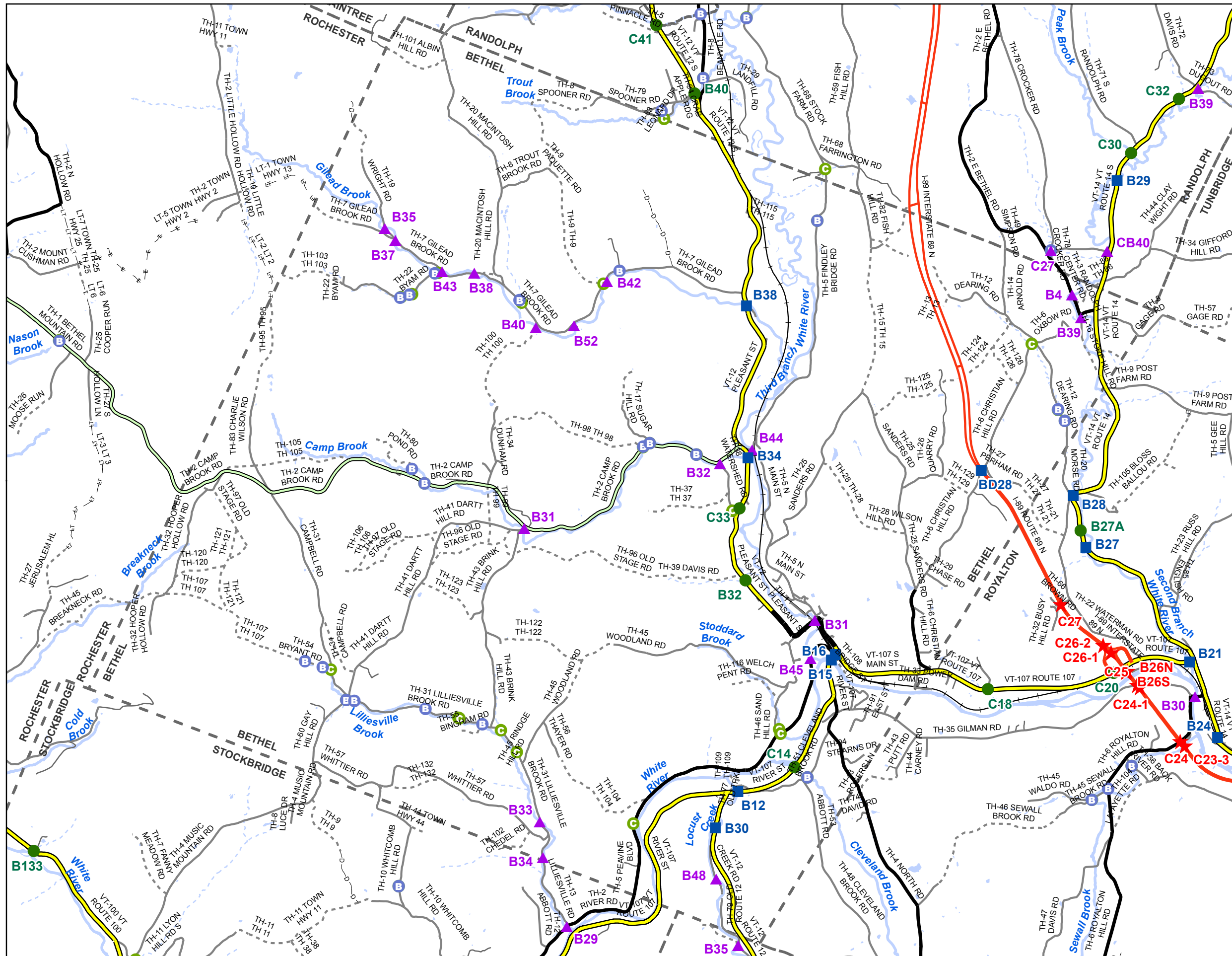
May 2017



Produced by:  
Mapping Section  
Division of Policy, Planning  
and Intermodal Development  
Vermont Agency of Transportation



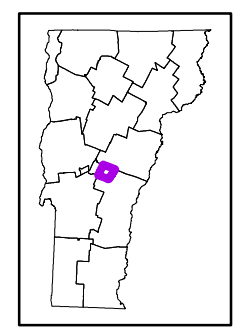




- Scale: 1:54,570
- ★ INTERSTATE
  - STATE LONG
  - STATE SHORT
  - ▲ TOWN LONG
  - ▼ FAS/FAU
  - ◆ BIKE PATH
  - INTERSTATE
  - STATE HIGHWAY
  - CLASS 1
  - CLASS 2
  - CLASS 3
  - CLASS 4
  - - - LEGAL TRAIL
  - - - PRIVATE
  - - - DISCONTINUED
  - FAS/FAU HWY
  - MAINTENANCE DISTRICT
  - POLITICAL BOUNDARY
  - VTRANS REGION BOUNDARY
  - NAMED RIVER-STREAM
  - - - UNNAMED RIVER-STREAM
  - Point from Local Bridge Data \*
  - Point from Local Culvert Data \*

\* Points are from local town bridge and culvert inventories. Some points may overlap where VTrans has also conducted an inventory on the Town highway.  
Data source: VOBCIT aka VTCulverts

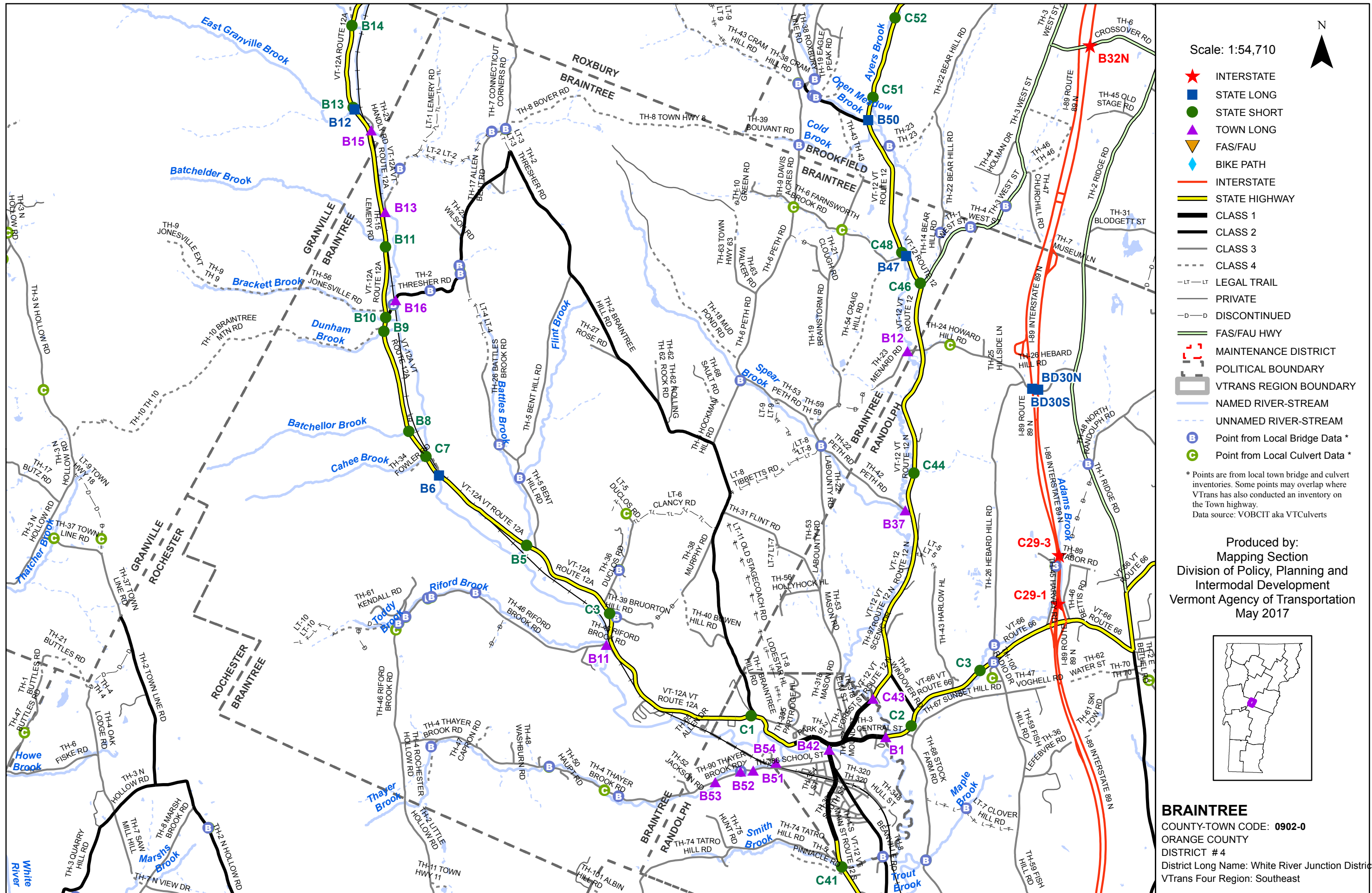
Produced by:  
Mapping Section  
Division of Policy, Planning and  
Intermodal Development  
Vermont Agency of Transportation  
May 2017



**BETHEL**  
COUNTY-TOWN CODE: 1404-0  
WINDSOR COUNTY  
DISTRICT # 4  
District Long Name: White River Junction District  
VTrans Four Region: Southeast

This map was funded in part through grants from the Federal Highway Administration, U.S. Department of Transportation. The representation of the authors expressed herein do not necessarily state or reflect those of the U. S. Department of Transportation.

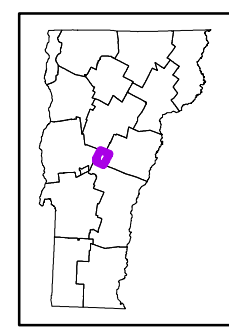




- Scale: 1:54,710
- ★ INTERSTATE
  - STATE LONG
  - STATE SHORT
  - ▲ TOWN LONG
  - ▼ FAS/FAU
  - ◆ BIKE PATH
  - INTERSTATE
  - STATE HIGHWAY
  - CLASS 1
  - CLASS 2
  - CLASS 3
  - CLASS 4
  - - - LEGAL TRAIL
  - PRIVATE
  - - - DISCONTINUED
  - FAS/FAU HWY
  - ▭ MAINTENANCE DISTRICT
  - ▭ POLITICAL BOUNDARY
  - ▭ VTRANS REGION BOUNDARY
  - NAMED RIVER-STREAM
  - - - UNNAMED RIVER-STREAM
  - Ⓟ Point from Local Bridge Data \*
  - Ⓞ Point from Local Culvert Data \*

\* Points are from local town bridge and culvert inventories. Some points may overlap where VTrans has also conducted an inventory on the Town highway.  
Data source: VOBCT aka VTCulverts

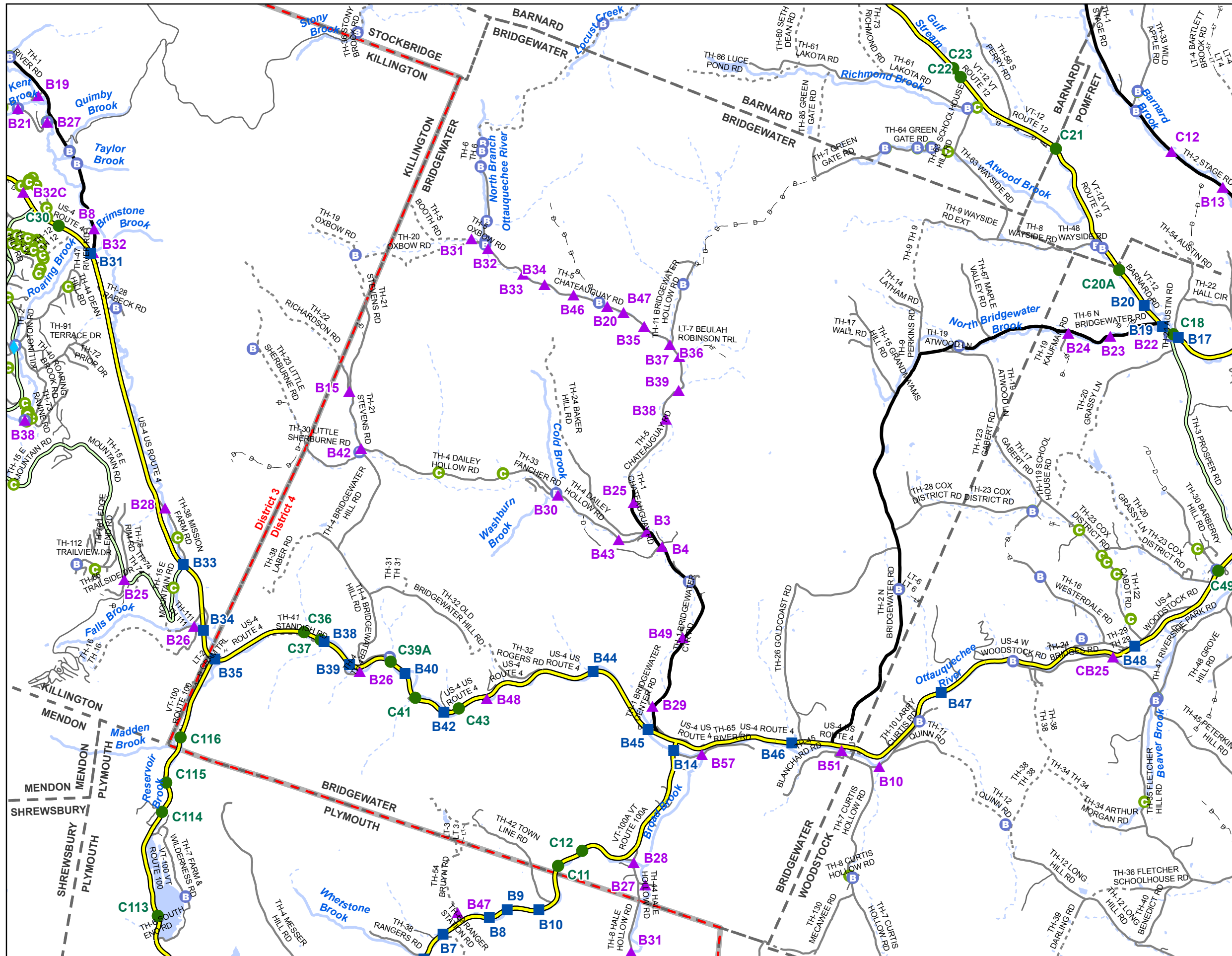
Produced by:  
Mapping Section  
Division of Policy, Planning and  
Intermodal Development  
Vermont Agency of Transportation  
May 2017



**BRAINTREE**  
COUNTY-TOWN CODE: 0902-0  
ORANGE COUNTY  
DISTRICT # 4  
District Long Name: White River Junction District  
VTrans Four Region: Southeast

This map was funded in part through grants from the Federal Highway Administration, U.S. Department of Transportation. The representation of the authors expressed herein do not necessarily state or reflect those of the U. S. Department of Transportation.

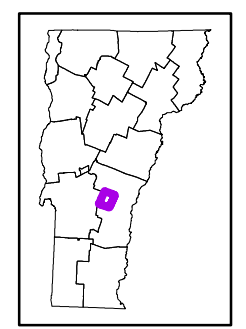




- Scale: 1:60,570
- ★ INTERSTATE
  - STATE LONG
  - STATE SHORT
  - ▲ TOWN LONG
  - ▼ FASI/FAU
  - ◆ BIKE PATH
  - INTERSTATE
  - STATE HIGHWAY
  - CLASS 1
  - CLASS 2
  - CLASS 3
  - CLASS 4
  - - - LEGAL TRAIL
  - - - PRIVATE
  - - - DISCONTINUED
  - FASI/FAU HWY
  - MAINTENANCE DISTRICT
  - POLITICAL BOUNDARY
  - VTRANS REGION BOUNDARY
  - NAMED RIVER-STREAM
  - - - UNNAMED RIVER-STREAM
  - Point from Local Bridge Data \*
  - Point from Local Culvert Data \*

\* Points are from local town bridge and culvert inventories. Some points may overlap where VTrans has also conducted an inventory on the Town highway.  
Data source: VOBCIT aka VTCulverts

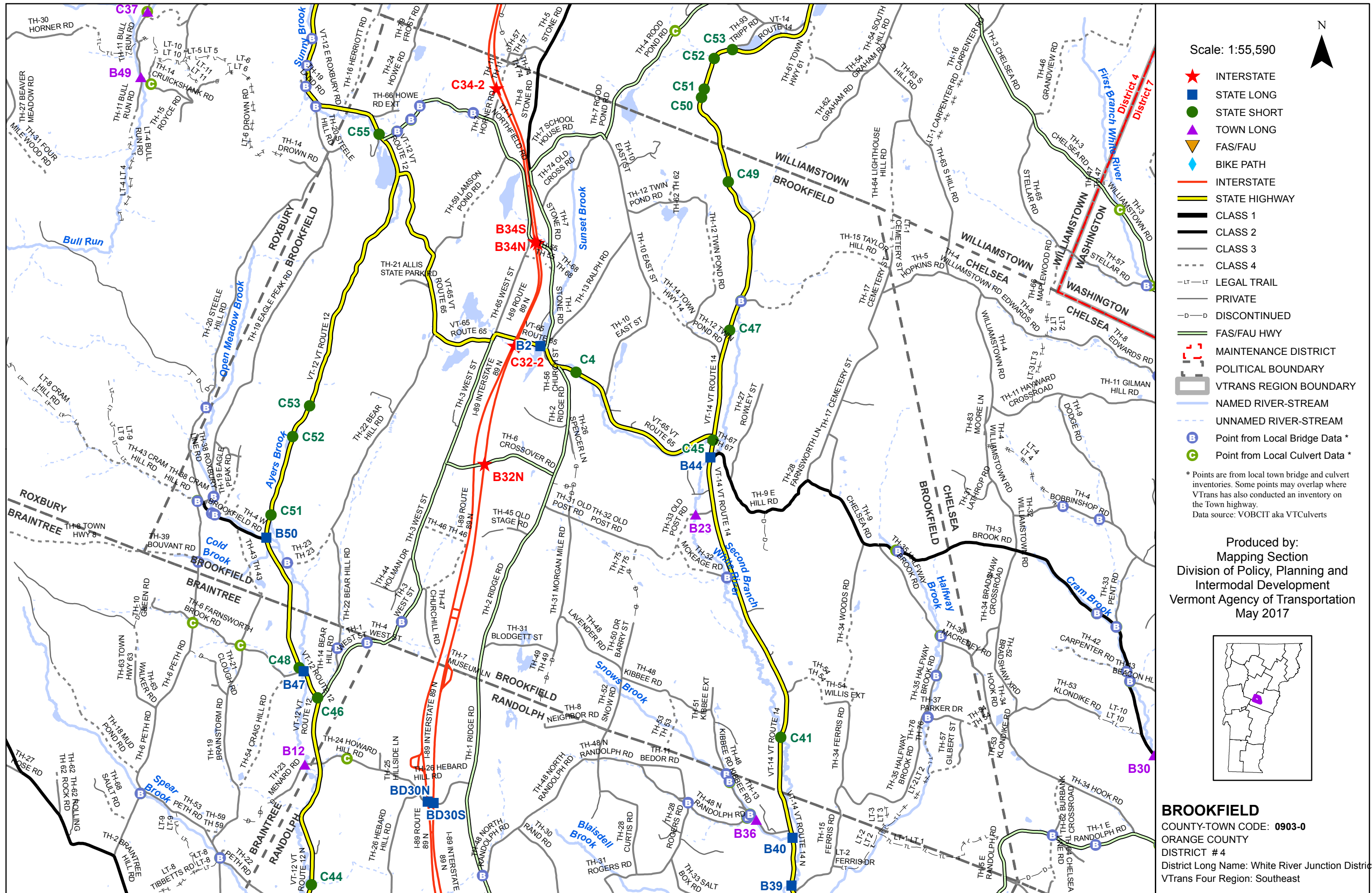
Produced by:  
Mapping Section  
Division of Policy, Planning and  
Intermodal Development  
Vermont Agency of Transportation  
May 2017



**BRIDGEWATER**  
COUNTY-TOWN CODE: 1405-0  
WINDSOR COUNTY  
DISTRICT # 4  
District Long Name: White River Junction District  
VTrans Four Region: Southeast

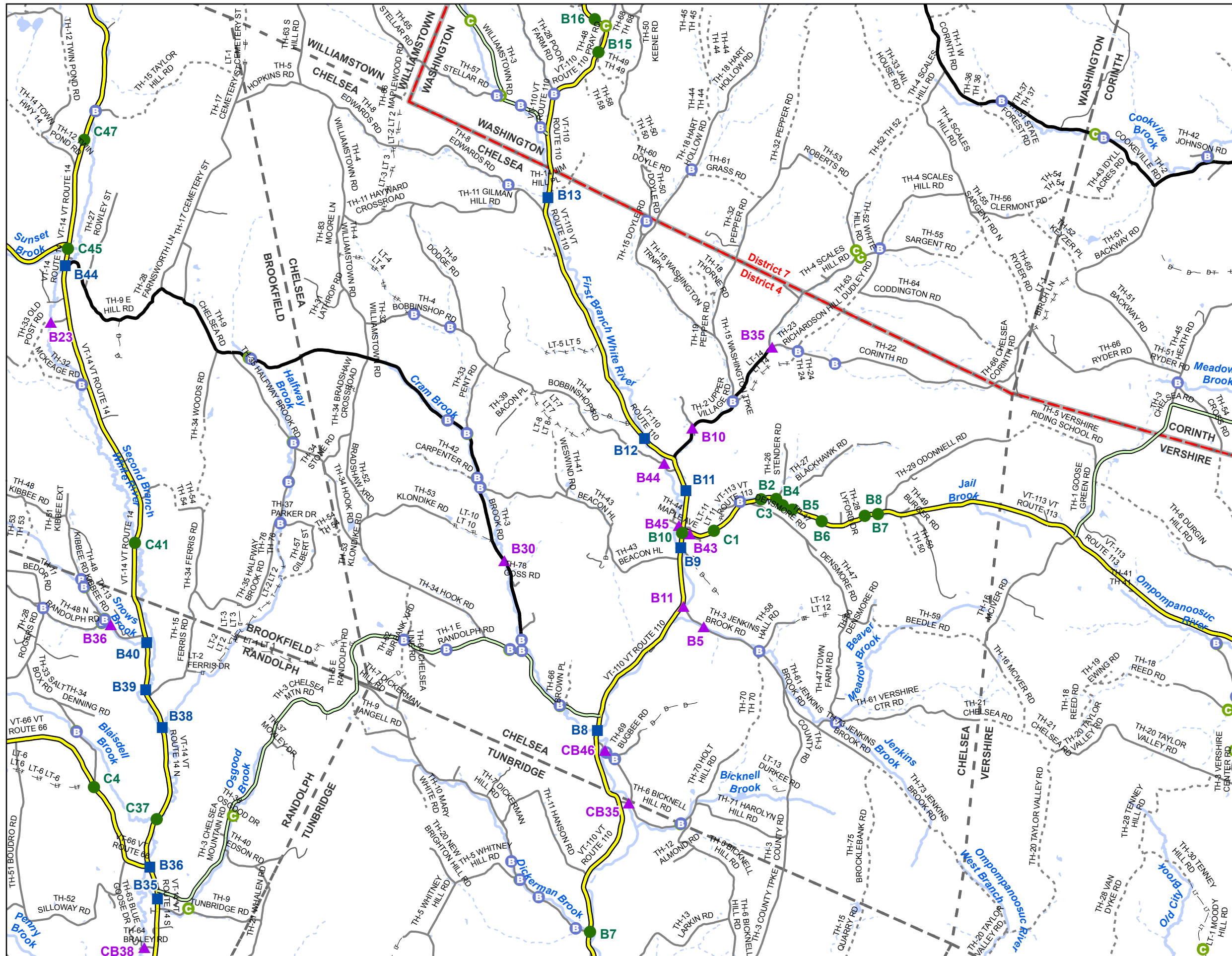
This map was funded in part through grants from the Federal Highway Administration, U.S. Department of Transportation. The representation of the authors expressed herein do not necessarily state or reflect those of the U. S. Department of Transportation.





This map was funded in part through grants from the Federal Highway Administration, U.S. Department of Transportation. The representation of the authors expressed herein do not necessarily state or reflect those of the U. S. Department of Transportation.



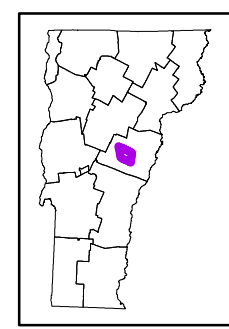


Scale: 1:60,090

★ INTERSTATE  
 ■ STATE LONG  
 ● STATE SHORT  
 ▲ TOWN LONG  
 ▼ FASI/FAU  
 ◆ BIKE PATH  
 — INTERSTATE  
 — STATE HIGHWAY  
 — CLASS 1  
 — CLASS 2  
 — CLASS 3  
 - - - CLASS 4  
 - - - - LEGAL TRAIL  
 - - - - PRIVATE  
 - - - - DISCONTINUED  
 — FASI/FAU HWY  
 [ ] MAINTENANCE DISTRICT  
 [ ] POLITICAL BOUNDARY  
 [ ] VTRANS REGION BOUNDARY  
 [ ] NAMED RIVER-STREAM  
 [ ] UNNAMED RIVER-STREAM  
 ● Point from Local Bridge Data \*  
 ● Point from Local Culvert Data \*

\* Points are from local town bridge and culvert inventories. Some points may overlap where VTrans has also conducted an inventory on the Town highway.  
 Data source: VOBCIT aka VTCulverts

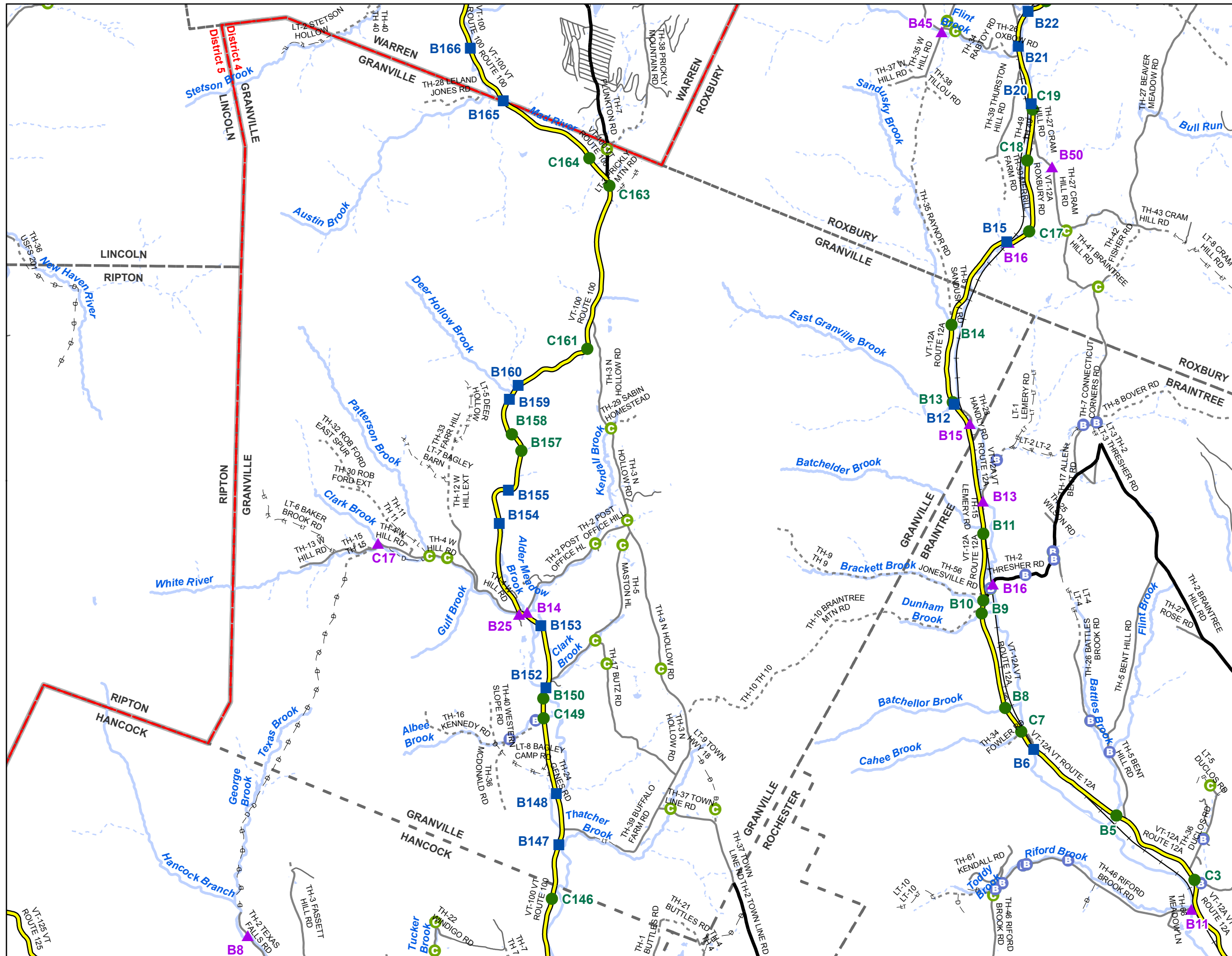
Produced by:  
 Mapping Section  
 Division of Policy, Planning and  
 Intermodal Development  
 Vermont Agency of Transportation  
 May 2017



**CHELSEA**  
 COUNTY-TOWN CODE: 0904-0  
 ORANGE COUNTY  
 DISTRICT # 4  
 District Long Name: White River Junction District  
 VTrans Four Region: Southeast

This map was funded in part through grants from the Federal Highway Administration, U.S. Department of Transportation. The representation of the authors expressed herein do not necessarily state or reflect those of the U. S. Department of Transportation.



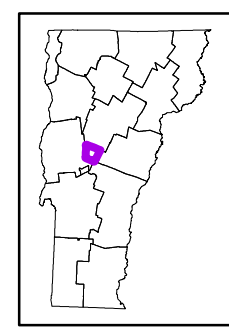


Scale: 1:62,060

- ★ INTERSTATE
- STATE LONG
- STATE SHORT
- ▲ TOWN LONG
- ▼ FAS/FAU
- ◆ BIKE PATH
- INTERSTATE
- STATE HIGHWAY
- CLASS 1
- CLASS 2
- CLASS 3
- - - CLASS 4
- - - LEGAL TRAIL
- PRIVATE
- - - DISCONTINUED
- FAS/FAU HWY
- MAINTENANCE DISTRICT
- POLITICAL BOUNDARY
- VTRANS REGION BOUNDARY
- NAMED RIVER-STREAM
- - - UNNAMED RIVER-STREAM
- B Point from Local Bridge Data \*
- C Point from Local Culvert Data \*

\* Points are from local town bridge and culvert inventories. Some points may overlap where VTrans has also conducted an inventory on the Town highway.  
Data source: VOBCIT aka VTCulverts

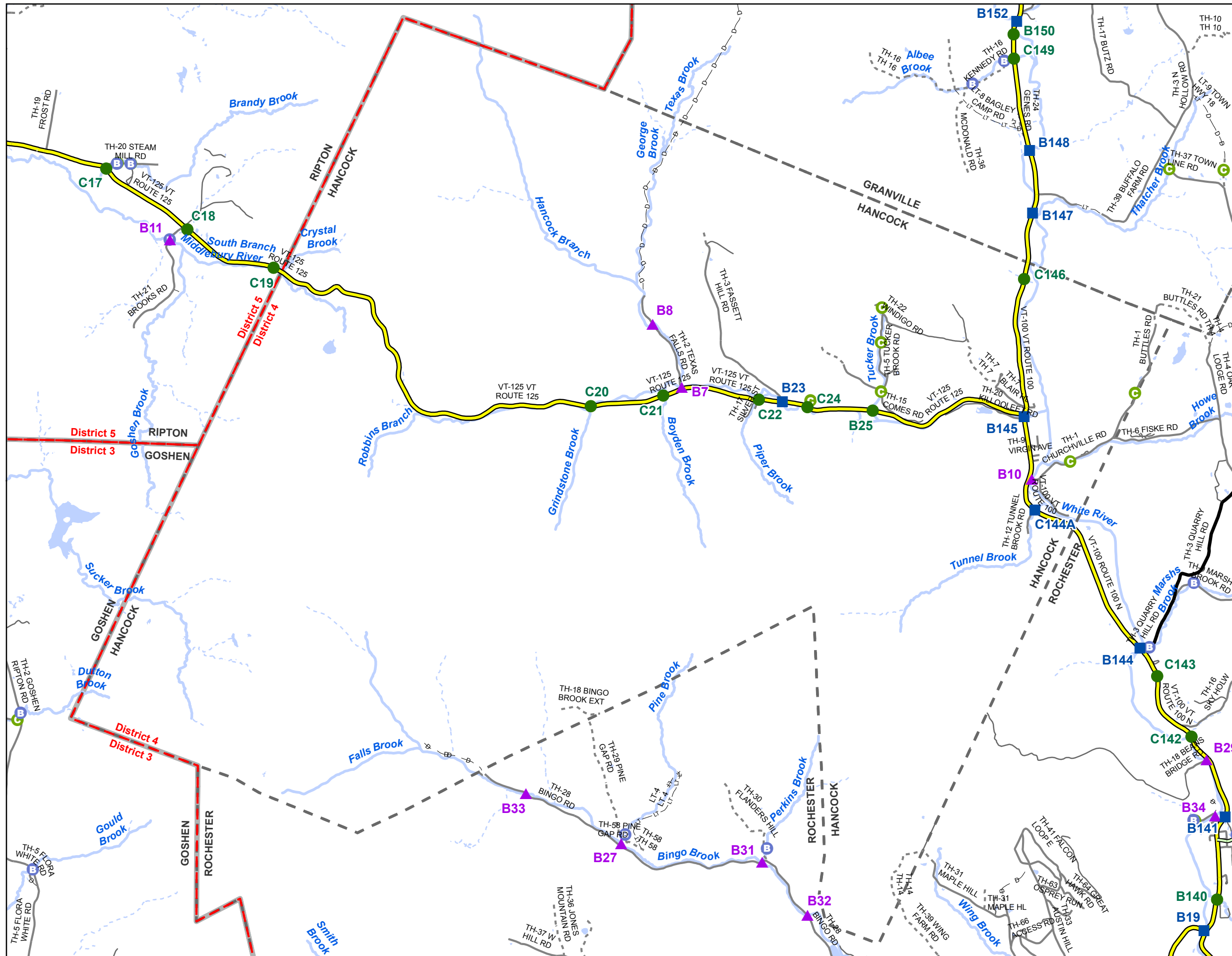
Produced by:  
Mapping Section  
Division of Policy, Planning and  
Intermodal Development  
Vermont Agency of Transportation  
May 2017



**GRANVILLE**  
COUNTY-TOWN CODE: 0107-0  
ADDISON COUNTY  
DISTRICT # 4  
District Long Name: White River Junction District  
VTrans Four Region: Southeast

This map was funded in part through grants from the Federal Highway Administration, U.S. Department of Transportation. The representation of the authors expressed herein do not necessarily state or reflect those of the U. S. Department of Transportation.



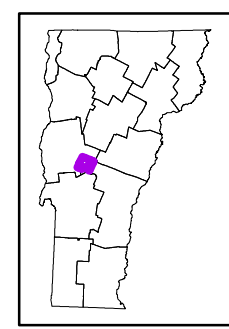


Scale: 1:50,810

★ INTERSTATE  
 ■ STATE LONG  
 ● STATE SHORT  
 ▲ TOWN LONG  
 ◆ FAS/FAU  
 ◆ BIKE PATH  
 — INTERSTATE  
 — STATE HIGHWAY  
 — CLASS 1  
 — CLASS 2  
 — CLASS 3  
 - - - CLASS 4  
 - - - LT - - - LT LEGAL TRAIL  
 — PRIVATE  
 - - - DISCONTINUED  
 — FAS/FAU HWY  
 [Red Dashed Box] MAINTENANCE DISTRICT  
 [Grey Box] POLITICAL BOUNDARY  
 [Thick Grey Box] VTRANS REGION BOUNDARY  
 [Blue Line] NAMED RIVER-STREAM  
 [Dashed Blue Line] UNNAMED RIVER-STREAM  
 [Blue Square] Point from Local Bridge Data \*  
 [Green Circle] Point from Local Culvert Data \*

\* Points are from local town bridge and culvert inventories. Some points may overlap where VTrans has also conducted an inventory on the Town highway.  
 Data source: VOBCIT aka VTCulverts

Produced by:  
 Mapping Section  
 Division of Policy, Planning and  
 Intermodal Development  
 Vermont Agency of Transportation  
 May 2017

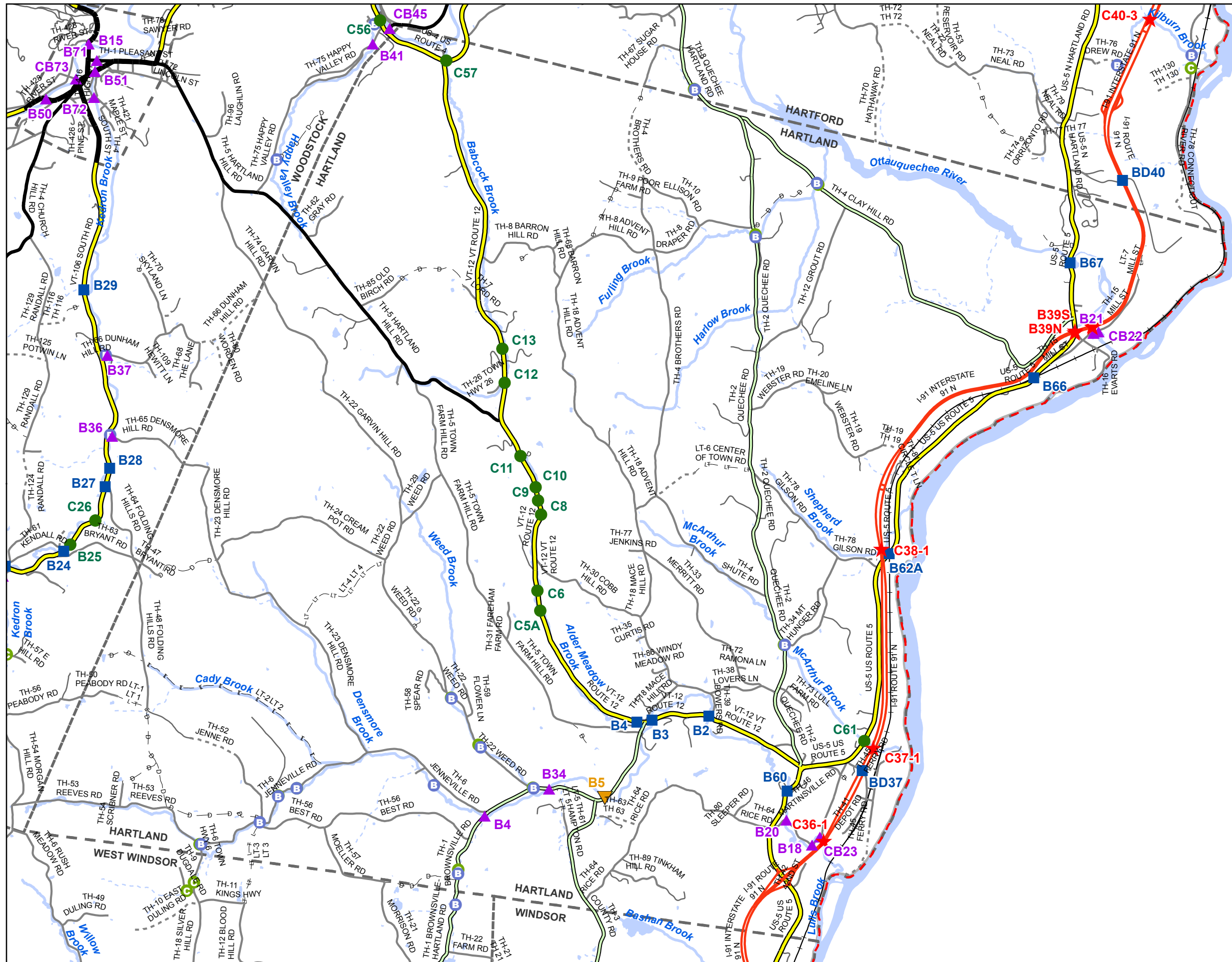


**HANCOCK**  
 COUNTY-TOWN CODE: 0108-0  
 ADDISON COUNTY  
 DISTRICT # 4  
 District Long Name: White River Junction District  
 VTrans Four Region: Southeast

This map was funded in part through grants from the Federal Highway Administration, U.S. Department of Transportation. The representation of the authors expressed herein do not necessarily state or reflect those of the U. S. Department of Transportation.





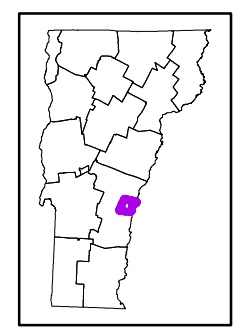


Scale: 1:51,030

- ★ INTERSTATE
- STATE LONG
- STATE SHORT
- ▲ TOWN LONG
- ▼ FAS/FAU
- ◆ BIKE PATH
- INTERSTATE
- STATE HIGHWAY
- CLASS 1
- CLASS 2
- CLASS 3
- - - CLASS 4
- - - LEGAL TRAIL
- PRIVATE
- - - DISCONTINUED
- FAS/FAU HWY
- MAINTENANCE DISTRICT
- POLITICAL BOUNDARY
- VTRANS REGION BOUNDARY
- NAMED RIVER-STREAM
- - - UNNAMED RIVER-STREAM
- B Point from Local Bridge Data \*
- C Point from Local Culvert Data \*

\* Points are from local town bridge and culvert inventories. Some points may overlap where VTrans has also conducted an inventory on the Town highway.  
Data source: VOBCIT aka VTCulverts

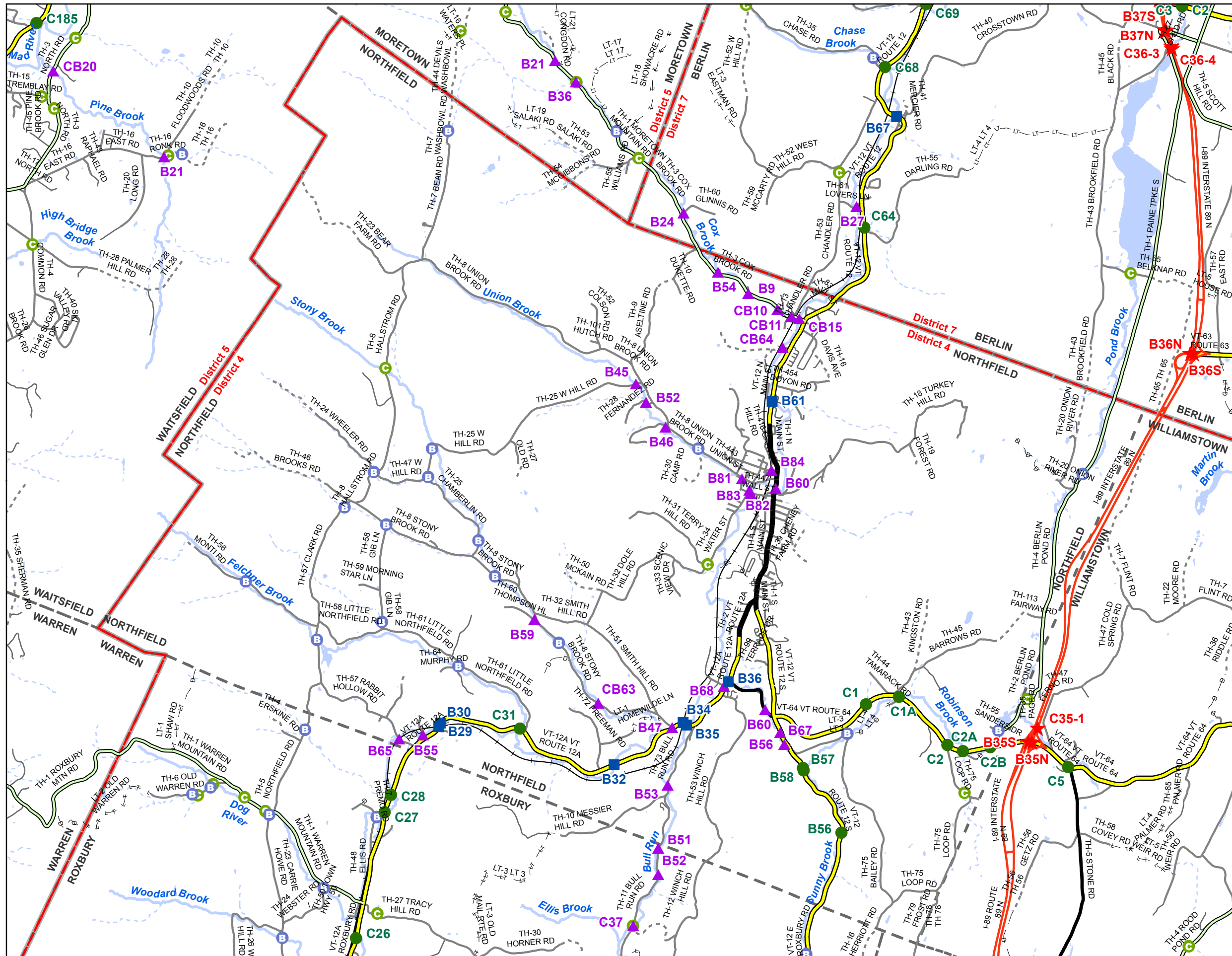
Produced by:  
Mapping Section  
Division of Policy, Planning and  
Intermodal Development  
Vermont Agency of Transportation  
May 2017



**HARTLAND**  
COUNTY-TOWN CODE: 1409-0  
WINDSOR COUNTY  
DISTRICT # 4  
District Long Name: White River Junction District  
VTrans Four Region: Southeast

This map was funded in part through grants from the Federal Highway Administration, U.S. Department of Transportation. The representation of the authors expressed herein do not necessarily state or reflect those of the U. S. Department of Transportation.

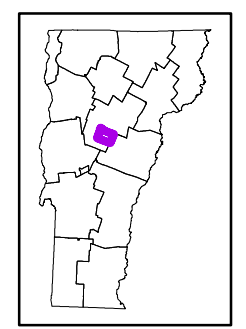




- Scale: 1:56,460
- ★ INTERSTATE
  - STATE LONG
  - STATE SHORT
  - ▲ TOWN LONG
  - ▼ FAS/FAU
  - ◆ BIKE PATH
  - INTERSTATE
  - STATE HIGHWAY
  - CLASS 1
  - CLASS 2
  - CLASS 3
  - CLASS 4
  - - - LEGAL TRAIL
  - - - PRIVATE
  - - - DISCONTINUED
  - FAS/FAU HWY
  - MAINTENANCE DISTRICT
  - POLITICAL BOUNDARY
  - VTRANS REGION BOUNDARY
  - NAMED RIVER-STREAM
  - UNNAMED RIVER-STREAM
  - B Point from Local Bridge Data \*
  - C Point from Local Culvert Data \*

\* Points are from local town bridge and culvert inventories. Some points may overlap where VTrans has also conducted an inventory on the Town highway.  
Data source: VOBCIT aka VTCulverts

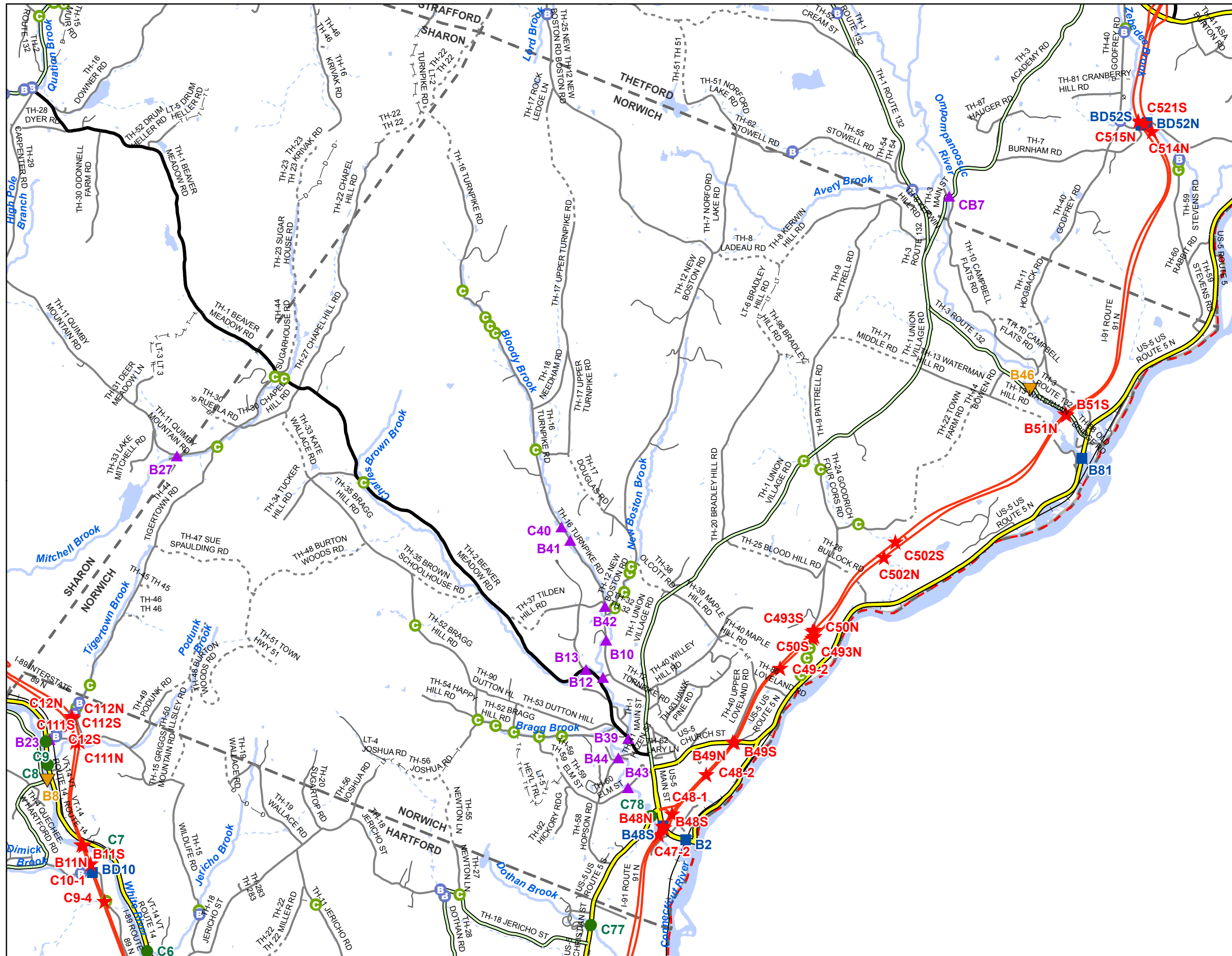
Produced by:  
Mapping Section  
Division of Policy, Planning and  
Intermodal Development  
Vermont Agency of Transportation  
May 2017



**NORTHFIELD**  
COUNTY-TOWN CODE: 1213-0  
WASHINGTON COUNTY  
DISTRICT # 4  
District Long Name: White River Junction District  
VTrans Four Region: Southeast

This map was funded in part through grants from the Federal Highway Administration, U.S. Department of Transportation. The representation of the authors expressed herein do not necessarily state or reflect those of the U. S. Department of Transportation.



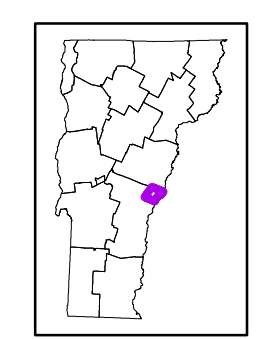


Scale: 1:54,870

- ★ INTERSTATE
- STATE LONG
- STATE SHORT
- ▲ TOWN LONG
- ▲ FAS/FAU
- ◆ BIKE PATH
- INTERSTATE
- STATE HIGHWAY
- CLASS 1
- CLASS 2
- CLASS 3
- - - CLASS 4
- - - LEGAL TRAIL
- PRIVATE
- - - DISCONTINUED
- FAS/FAU HWY
- MAINTENANCE DISTRICT
- POLITICAL BOUNDARY
- VTRANS REGION BOUNDARY
- NAMED RIVER-STREAM
- - - UNNAMED RIVER-STREAM
- B Point from Local Bridge Data \*
- C Point from Local Culvert Data \*

\* Points are from local town bridge and culvert inventories. Some points may overlap where VTrans has also conducted an inventory on the Town highway.  
Data source: VOBCIT aka VTCulverts

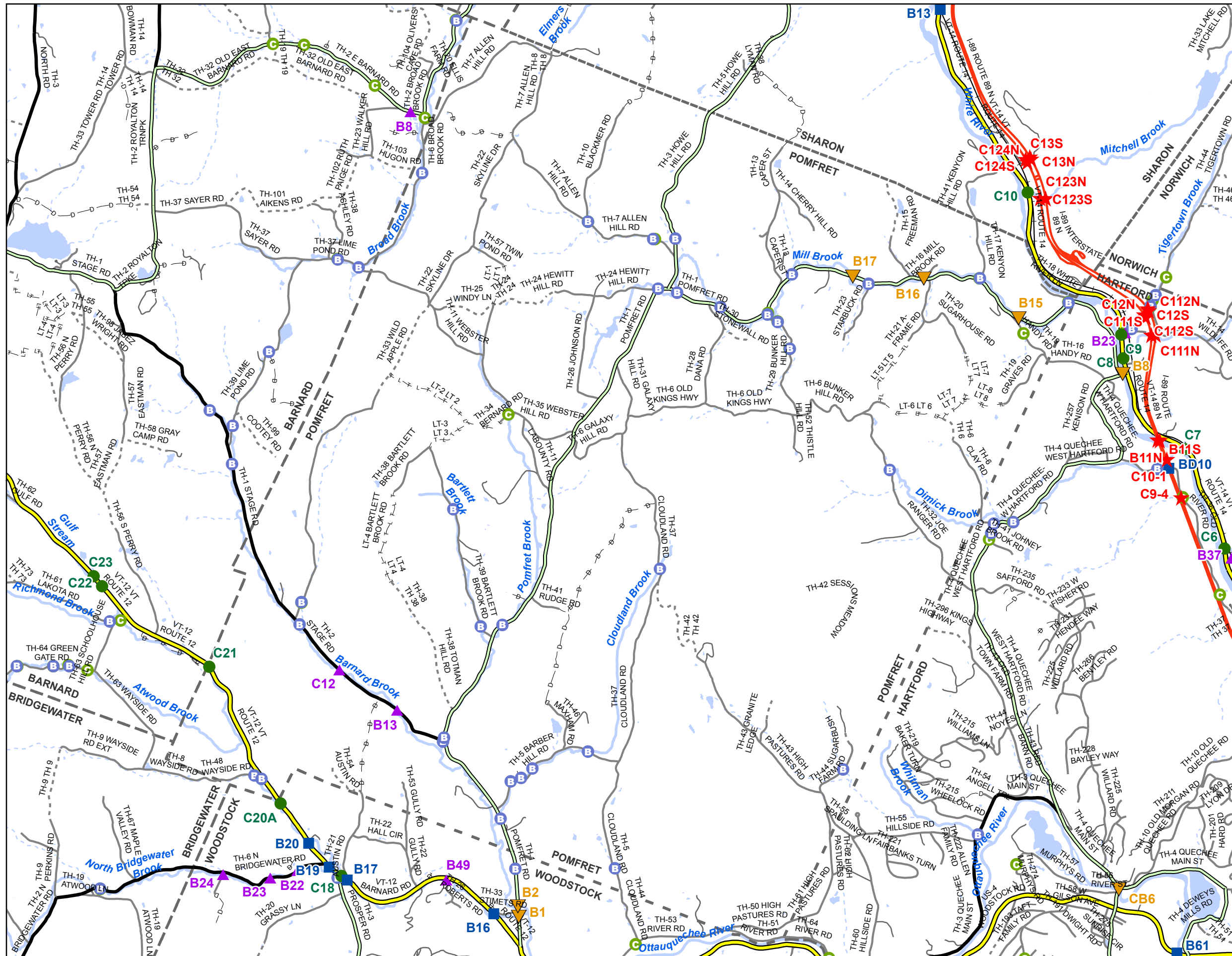
Produced by:  
Mapping Section  
Division of Policy, Planning and  
Intermodal Development  
Vermont Agency of Transportation  
May 2017



**NORWICH**  
COUNTY-TOWN CODE: 1411-0  
WINDSOR COUNTY  
DISTRICT # 4  
District Long Name: White River Junction District  
VTrans Four Region: Southeast

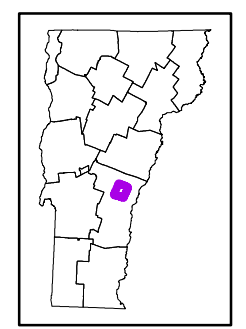
This map was funded in part through grants from the Federal Highway Administration, U.S. Department of Transportation. The representation of the authors expressed herein do not necessarily state or reflect those of the U. S. Department of Transportation.





- Scale: 1:53,770
- ★ INTERSTATE
  - STATE LONG
  - STATE SHORT
  - ▲ TOWN LONG
  - ▼ FAS/FAU
  - ◆ BIKE PATH
  - INTERSTATE
  - STATE HIGHWAY
  - CLASS 1
  - CLASS 2
  - CLASS 3
  - - - CLASS 4
  - - - LEGAL TRAIL
  - PRIVATE
  - - - DISCONTINUED
  - FAS/FAU HWY
  - [ ] MAINTENANCE DISTRICT
  - [ ] POLITICAL BOUNDARY
  - [ ] VTRANS REGION BOUNDARY
  - NAMED RIVER-STREAM
  - - - UNNAMED RIVER-STREAM
  - B Point from Local Bridge Data \*
  - C Point from Local Culvert Data \*
- \* Points are from local town bridge and culvert inventories. Some points may overlap where VTrans has also conducted an inventory on the Town highway.  
Data source: VOBCIT aka VTCulverts

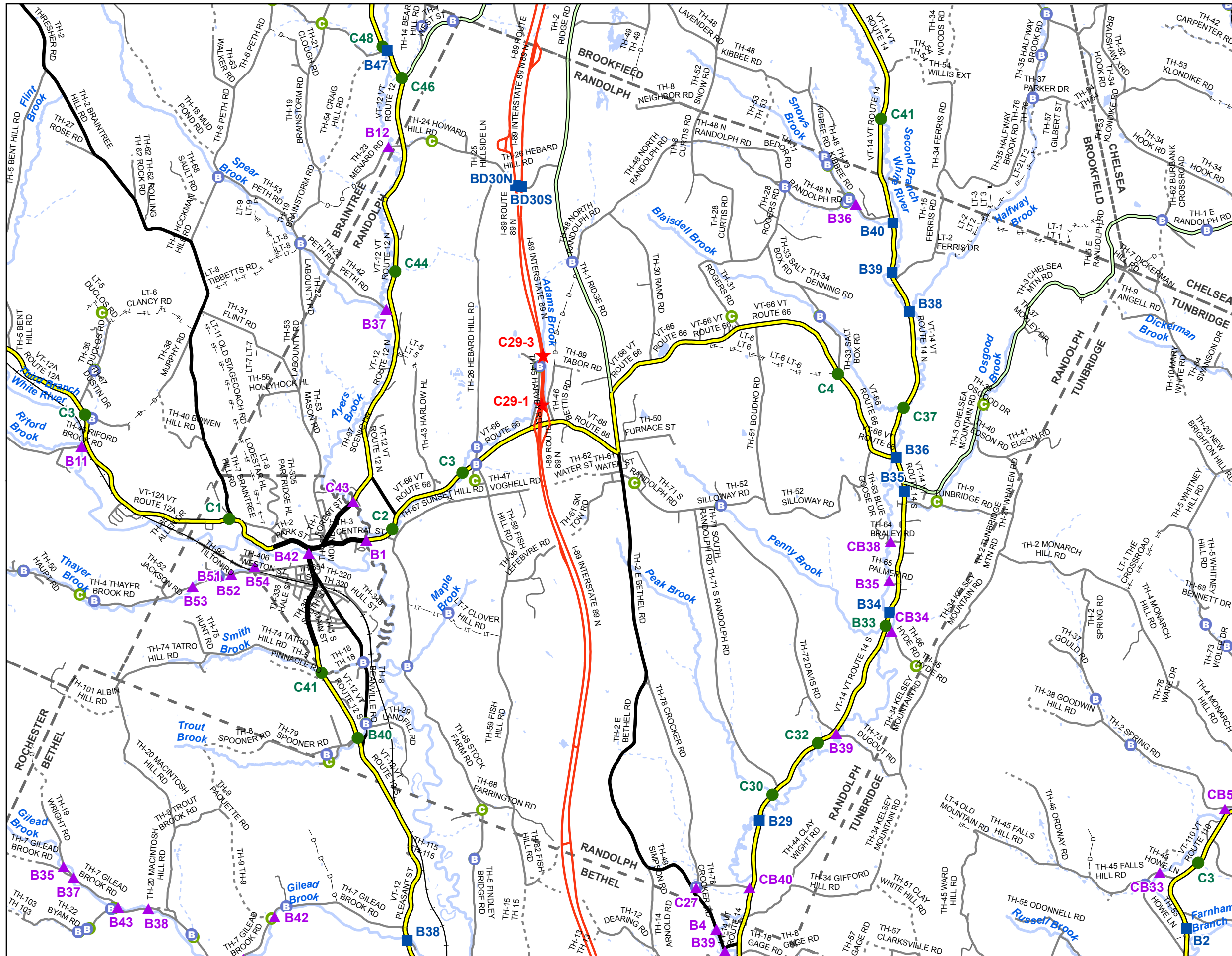
Produced by:  
Mapping Section  
Division of Policy, Planning and  
Intermodal Development  
Vermont Agency of Transportation  
May 2017



**POMFRET**  
COUNTY-TOWN CODE: 1413-0  
WINDSOR COUNTY  
DISTRICT # 4  
District Long Name: White River Junction District  
VTrans Four Region: Southeast

This map was funded in part through grants from the Federal Highway Administration, U.S. Department of Transportation. The representation of the authors expressed herein do not necessarily state or reflect those of the U. S. Department of Transportation.

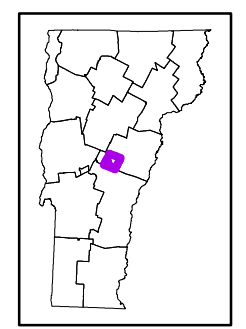




- Scale: 1:57,450
- ★ INTERSTATE
  - STATE LONG
  - STATE SHORT
  - ▲ TOWN LONG
  - ▼ FASI/FAU
  - ◆ BIKE PATH
  - INTERSTATE
  - STATE HIGHWAY
  - CLASS 1
  - CLASS 2
  - CLASS 3
  - CLASS 4
  - - - LEGAL TRAIL
  - - - PRIVATE
  - - - DISCONTINUED
  - FASI/FAU HWY
  - MAINTENANCE DISTRICT
  - POLITICAL BOUNDARY
  - VTRANS REGION BOUNDARY
  - NAMED RIVER-STREAM
  - - - UNNAMED RIVER-STREAM
  - Point from Local Bridge Data \*
  - Point from Local Culvert Data \*

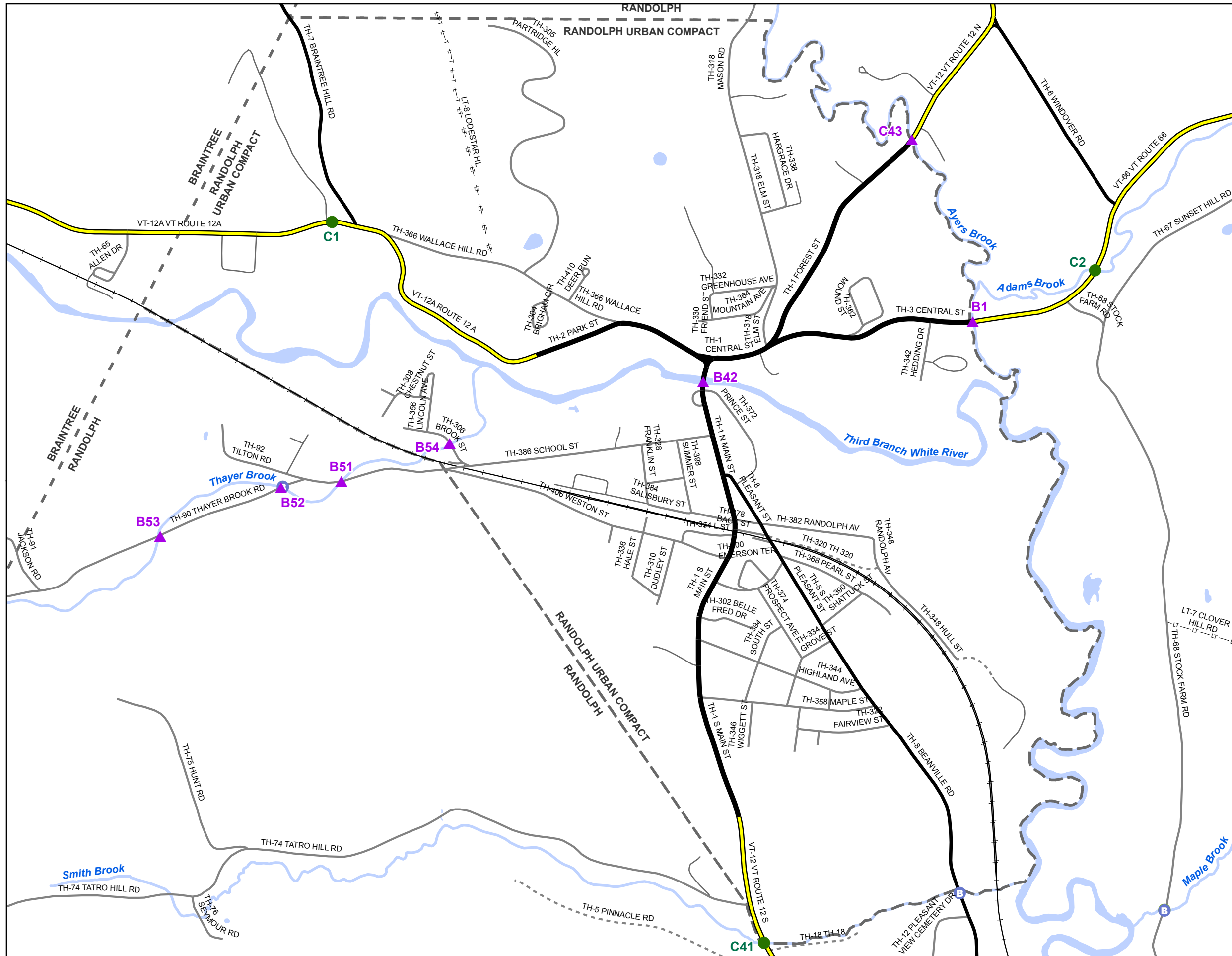
\* Points are from local town bridge and culvert inventories. Some points may overlap where VTrans has also conducted an inventory on the Town highway.  
Data source: VOBGIT aka VTCulverts

Produced by:  
Mapping Section  
Division of Policy, Planning and  
Intermodal Development  
Vermont Agency of Transportation  
May 2017



**RANDOLPH**  
COUNTY-TOWN CODE: 0909-0  
ORANGE COUNTY  
DISTRICT # 4  
District Long Name: White River Junction District  
VTrans Four Region: Southeast

This map was funded in part through grants from the Federal Highway Administration, U.S. Department of Transportation. The representation of the authors expressed herein do not necessarily state or reflect those of the U. S. Department of Transportation.

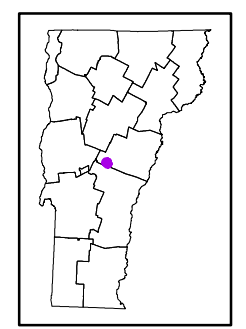


Scale: 1:12,280

★ INTERSTATE  
 ■ STATE LONG  
 ● STATE SHORT  
 ▲ TOWN LONG  
 ▼ FAS/FAU  
 ◆ BIKE PATH  
 — INTERSTATE  
 — STATE HIGHWAY  
 — CLASS 1  
 — CLASS 2  
 — CLASS 3  
 - - - CLASS 4  
 - - - LT - - - LEGAL TRAIL  
 — PRIVATE  
 - - - D - - - DISCONTINUED  
 — FAS/FAU HWY  
 [ ] MAINTENANCE DISTRICT  
 [ ] POLITICAL BOUNDARY  
 [ ] VTRANS REGION BOUNDARY  
 [ ] NAMED RIVER-STREAM  
 [ ] UNNAMED RIVER-STREAM  
 B Point from Local Bridge Data \*  
 C Point from Local Culvert Data \*

\* Points are from local town bridge and culvert inventories. Some points may overlap where VTrans has also conducted an inventory on the Town highway.  
Data source: VOBCIT aka VTCulverts

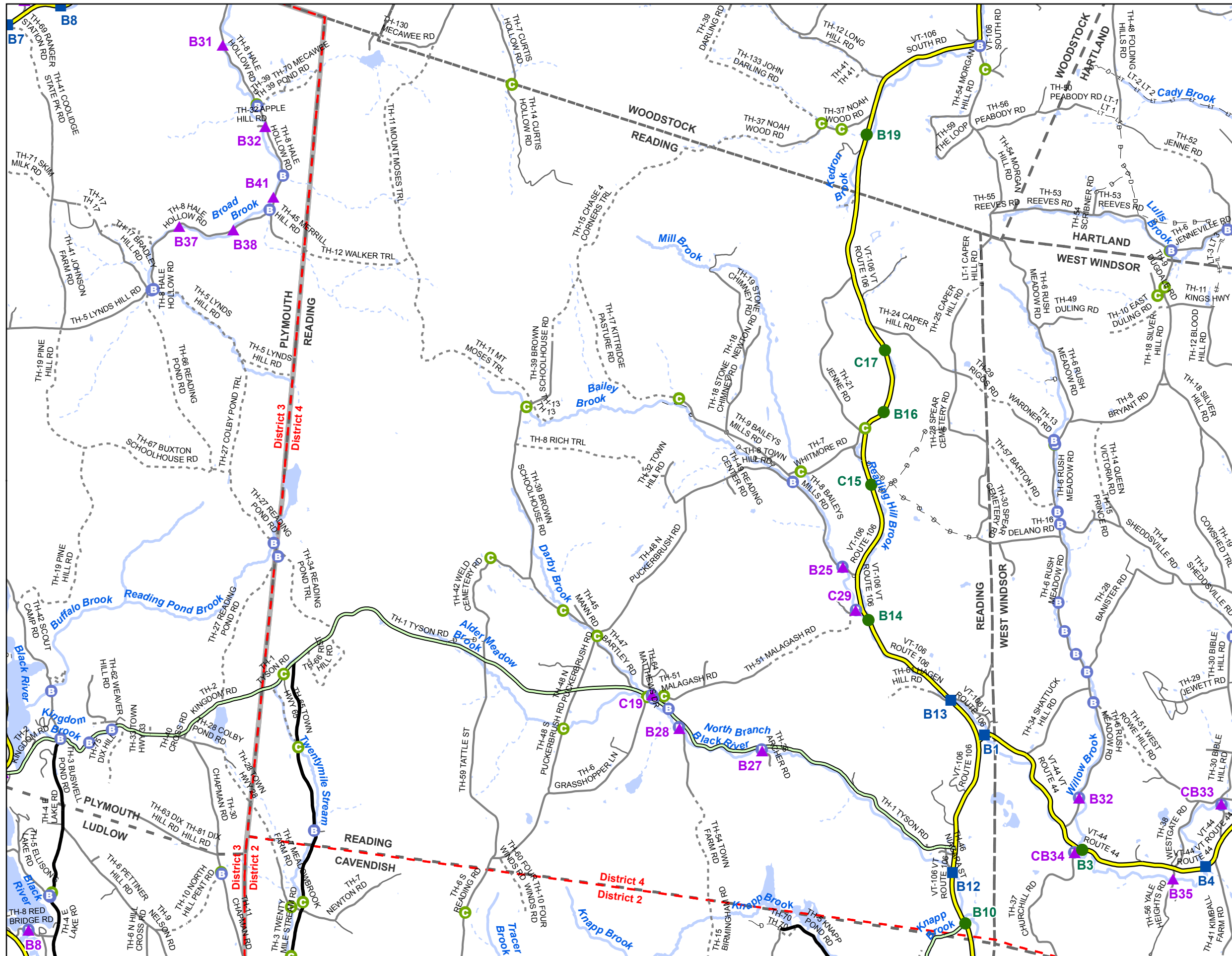
Produced by:  
Mapping Section  
Division of Policy, Planning and  
Intermodal Development  
Vermont Agency of Transportation  
May 2017



**RANDOLPH U.C.**  
 COUNTY-TOWN CODE: 0909-1  
 ORANGE COUNTY  
 DISTRICT # 4  
 District Long Name: White River Junction District  
 VTrans Four Region: Southeast

This map was funded in part through grants from the Federal Highway Administration, U.S. Department of Transportation. The representation of the authors expressed herein do not necessarily state or reflect those of the U. S. Department of Transportation.



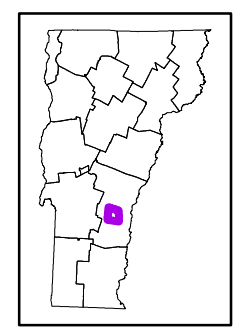


Scale: 1:52,980

- ★ INTERSTATE
- STATE LONG
- STATE SHORT
- ▲ TOWN LONG
- ▼ FAS/FAU
- ◆ BIKE PATH
- INTERSTATE
- STATE HIGHWAY
- CLASS 1
- CLASS 2
- CLASS 3
- CLASS 4
- - - LEGAL TRAIL
- - - PRIVATE
- - - DISCONTINUED
- FAS/FAU HWY
- MAINTENANCE DISTRICT
- POLITICAL BOUNDARY
- VTRANS REGION BOUNDARY
- NAMED RIVER-STREAM
- - - UNNAMED RIVER-STREAM
- Point from Local Bridge Data \*
- Point from Local Culvert Data \*

\* Points are from local town bridge and culvert inventories. Some points may overlap where VTrans has also conducted an inventory on the Town highway.  
Data source: VOBCIT aka VTCulverts

Produced by:  
Mapping Section  
Division of Policy, Planning and  
Intermodal Development  
Vermont Agency of Transportation  
May 2017



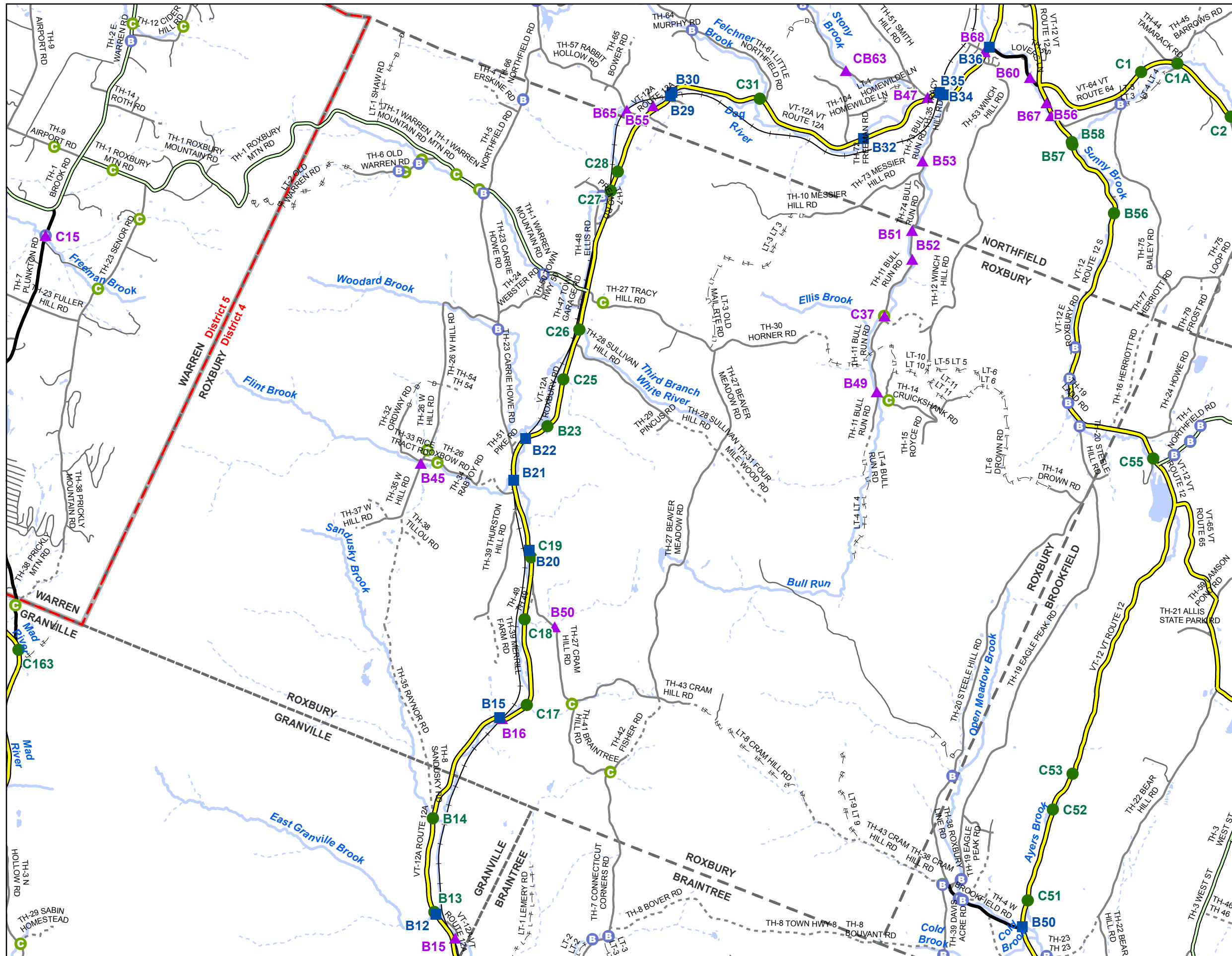
**READING**  
COUNTY-TOWN CODE: 1414-0  
WINDSOR COUNTY  
DISTRICT # 4  
District Long Name: White River Junction District  
VTrans Four Region: Southeast

This map was funded in part through grants from the Federal Highway Administration, U.S. Department of Transportation. The representation of the authors expressed herein do not necessarily state or reflect those of the U. S. Department of Transportation.





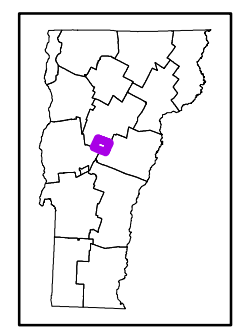




- Scale: 1:51,250
- ★ INTERSTATE
  - STATE LONG
  - STATE SHORT
  - ▲ TOWN LONG
  - ▼ FAS/FAU
  - ◆ BIKE PATH
  - INTERSTATE
  - STATE HIGHWAY
  - CLASS 1
  - CLASS 2
  - CLASS 3
  - CLASS 4
  - - - LEGAL TRAIL
  - PRIVATE
  - - - DISCONTINUED
  - FAS/FAU HWY
  - MAINTENANCE DISTRICT
  - POLITICAL BOUNDARY
  - VTRANS REGION BOUNDARY
  - NAMED RIVER-STREAM
  - - - UNNAMED RIVER-STREAM
  - B Point from Local Bridge Data \*
  - C Point from Local Culvert Data \*

\* Points are from local town bridge and culvert inventories. Some points may overlap where VTrans has also conducted an inventory on the Town highway.  
Data source: VOBCIT aka VTCulverts

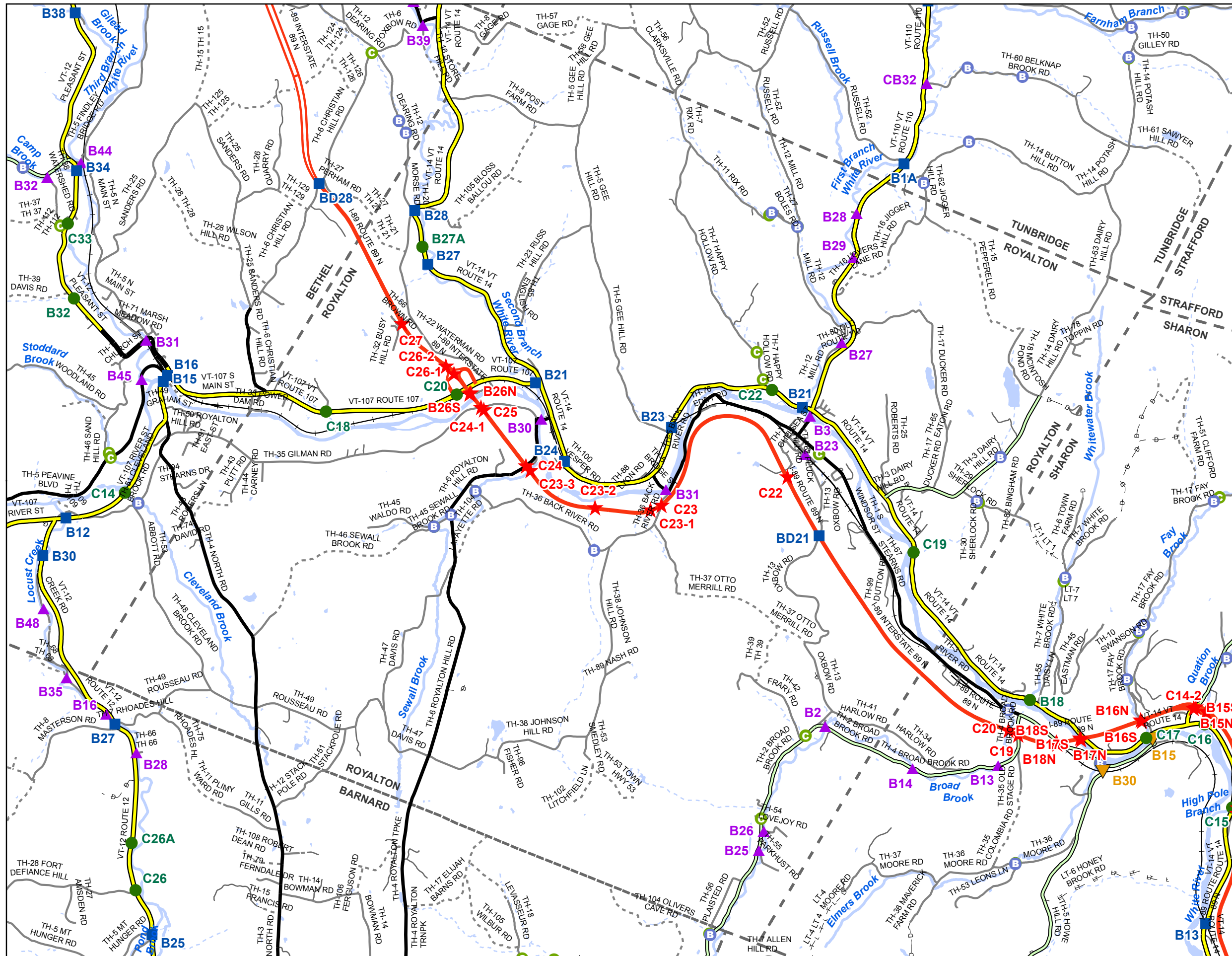
Produced by:  
Mapping Section  
Division of Policy, Planning and  
Intermodal Development  
Vermont Agency of Transportation  
May 2017



**ROXBURY**  
COUNTY-TOWN CODE: 1215-0  
WASHINGTON COUNTY  
DISTRICT # 4  
District Long Name: White River Junction District  
VTrans Four Region: Southeast

This map was funded in part through grants from the Federal Highway Administration, U.S. Department of Transportation. The representation of the authors expressed herein do not necessarily state or reflect those of the U. S. Department of Transportation.

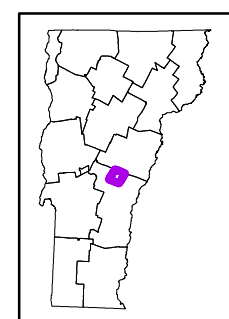




- Scale: 1:52,500
- ★ INTERSTATE
  - STATE LONG
  - STATE SHORT
  - ▲ TOWN LONG
  - ▼ FAS/FAU
  - ◆ BIKE PATH
  - INTERSTATE
  - STATE HIGHWAY
  - CLASS 1
  - CLASS 2
  - CLASS 3
  - CLASS 4
  - - - LEGAL TRAIL
  - - - PRIVATE
  - - - DISCONTINUED
  - FAS/FAU HWY
  - MAINTENANCE DISTRICT
  - POLITICAL BOUNDARY
  - VTRANS REGION BOUNDARY
  - NAMED RIVER-STREAM
  - UNNAMED RIVER-STREAM
  - Point from Local Bridge Data \*
  - Point from Local Culvert Data \*

\* Points are from local town bridge and culvert inventories. Some points may overlap where VTrans has also conducted an inventory on the Town highway.  
Data source: VOBCT aka VTCulverts

Produced by:  
Mapping Section  
Division of Policy, Planning and  
Intermodal Development  
Vermont Agency of Transportation  
May 2017



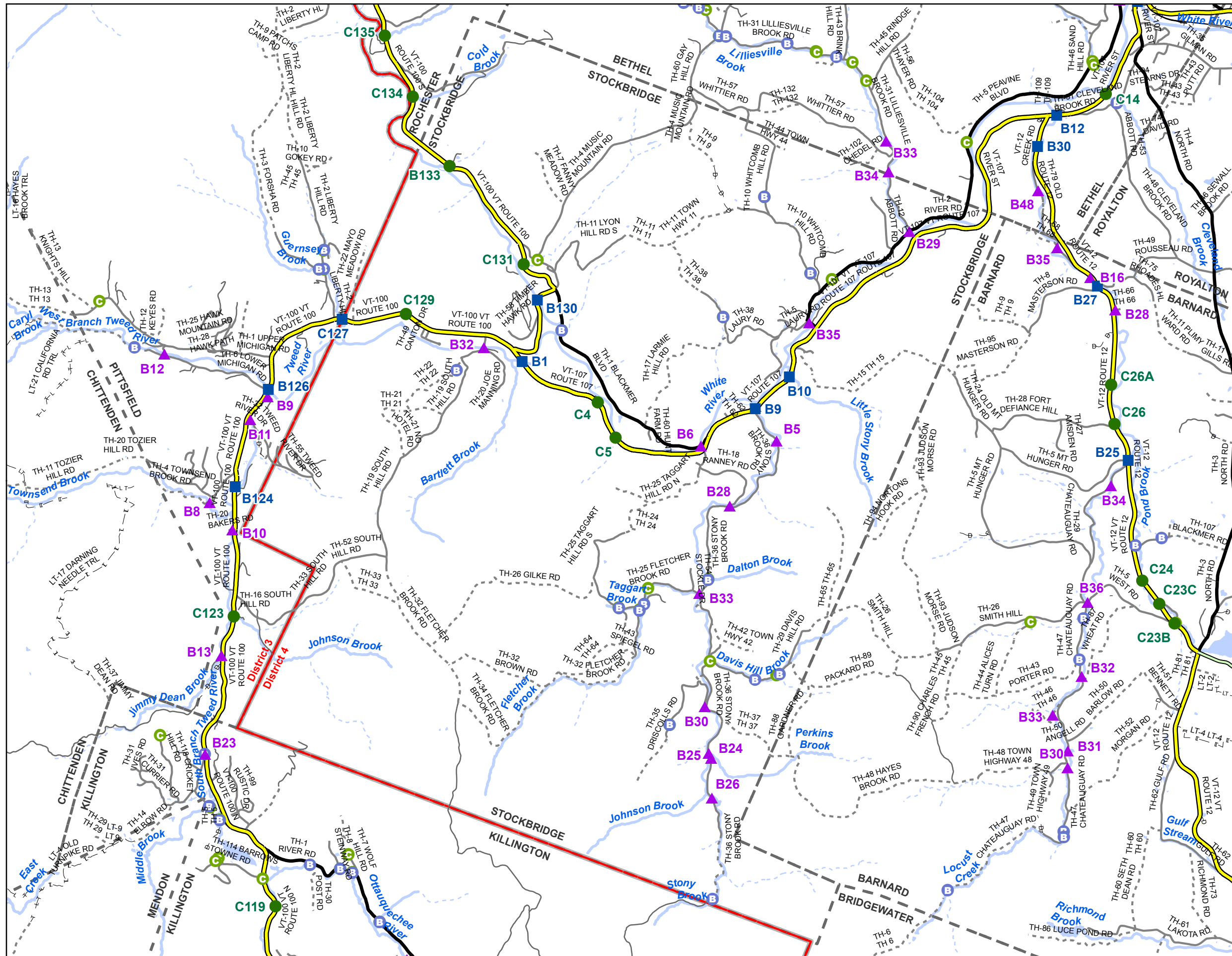
**ROYALTON**  
COUNTY-TOWN CODE: 1416-0  
WINDSOR COUNTY  
DISTRICT #4  
District Long Name: White River Junction District  
VTrans Four Region: Southeast

This map was funded in part through grants from the Federal Highway Administration, U.S. Department of Transportation. The representation of the authors expressed herein do not necessarily state or reflect those of the U. S. Department of Transportation.





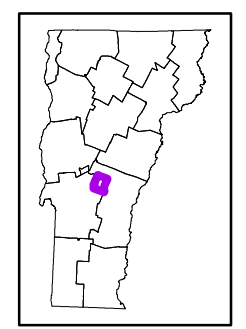




- Scale: 1:63,270
- ★ INTERSTATE
  - STATE LONG
  - STATE SHORT
  - ▲ TOWN LONG
  - ▼ FAS/FAU
  - ◆ BIKE PATH
  - INTERSTATE
  - STATE HIGHWAY
  - CLASS 1
  - CLASS 2
  - CLASS 3
  - - - CLASS 4
  - - - LEGAL TRAIL
  - PRIVATE
  - - - DISCONTINUED
  - FAS/FAU HWY
  - MAINTENANCE DISTRICT
  - POLITICAL BOUNDARY
  - VTRANS REGION BOUNDARY
  - NAMED RIVER-STREAM
  - - - UNNAMED RIVER-STREAM
  - B Point from Local Bridge Data \*
  - C Point from Local Culvert Data \*

\* Points are from local town bridge and culvert inventories. Some points may overlap where VTrans has also conducted an inventory on the Town highway.  
Data source: VOBCT aka VTCulverts

Produced by:  
Mapping Section  
Division of Policy, Planning and  
Intermodal Development  
Vermont Agency of Transportation  
May 2017

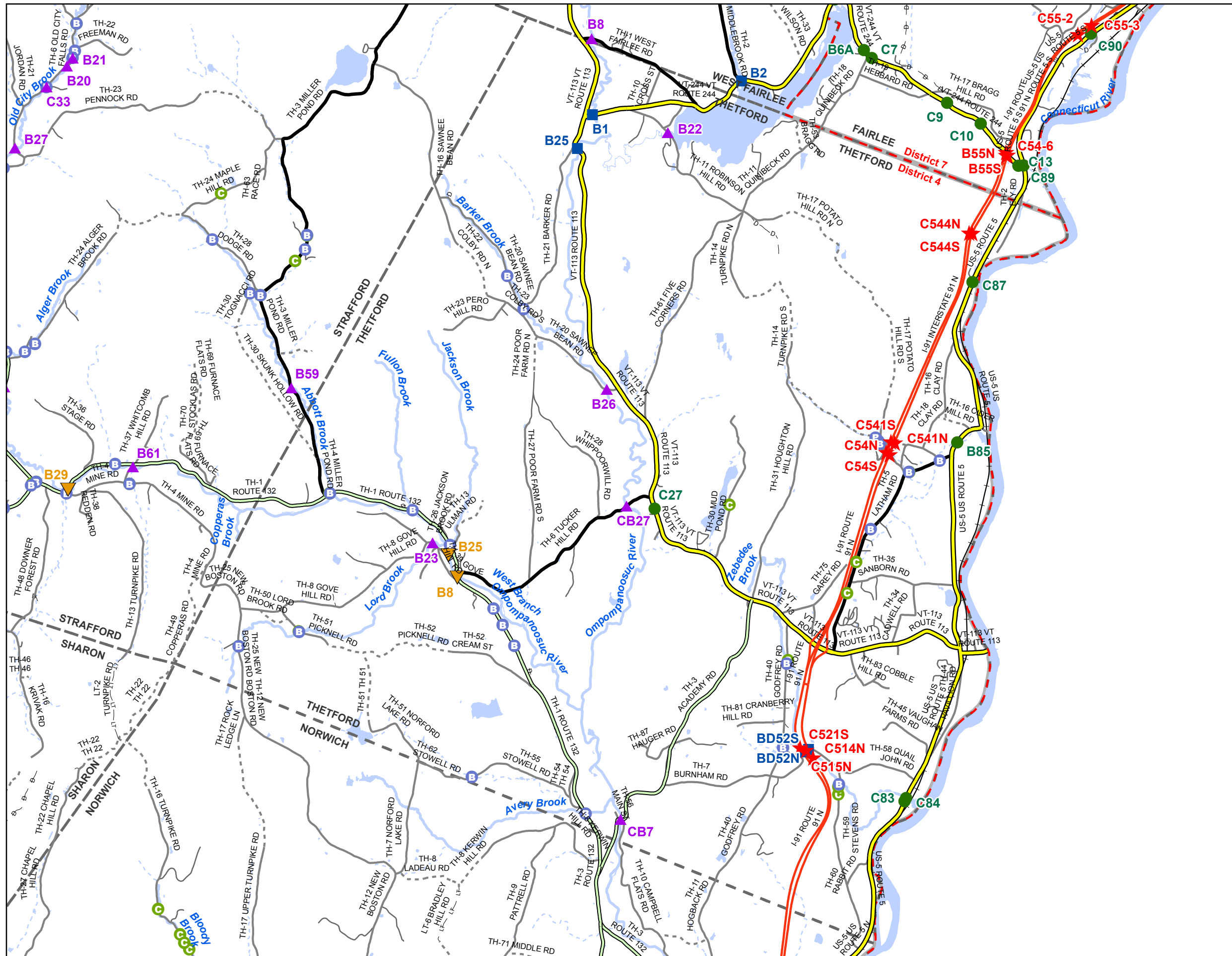


**STOCKBRIDGE**  
COUNTY-TOWN CODE: 1419-0  
WINDSOR COUNTY  
DISTRICT # 4  
District Long Name: White River Junction District  
VTrans Four Region: Southeast

This map was funded in part through grants from the Federal Highway Administration, U.S. Department of Transportation. The representation of the authors expressed herein do not necessarily state or reflect those of the U. S. Department of Transportation.





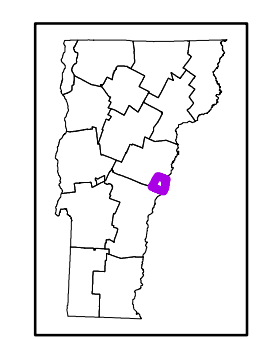


Scale: 1:57,780

★ INTERSTATE  
 ■ STATE LONG  
 ● STATE SHORT  
 ▲ TOWN LONG  
 ▼ FAS/FAU  
 ◆ BIKE PATH  
 — INTERSTATE  
 — STATE HIGHWAY  
 — CLASS 1  
 — CLASS 2  
 — CLASS 3  
 - - - CLASS 4  
 - - - - LEGAL TRAIL  
 — PRIVATE  
 - - - DISCONTINUED  
 — FAS/FAU HWY  
 [ ] MAINTENANCE DISTRICT  
 [ ] POLITICAL BOUNDARY  
 [ ] VTRANS REGION BOUNDARY  
 [ ] NAMED RIVER-STREAM  
 [ ] UNNAMED RIVER-STREAM  
 B Point from Local Bridge Data \*  
 C Point from Local Culvert Data \*

\* Points are from local town bridge and culvert inventories. Some points may overlap where VTrans has also conducted an inventory on the Town highway.  
 Data source: VOBCIT aka VTCulverts

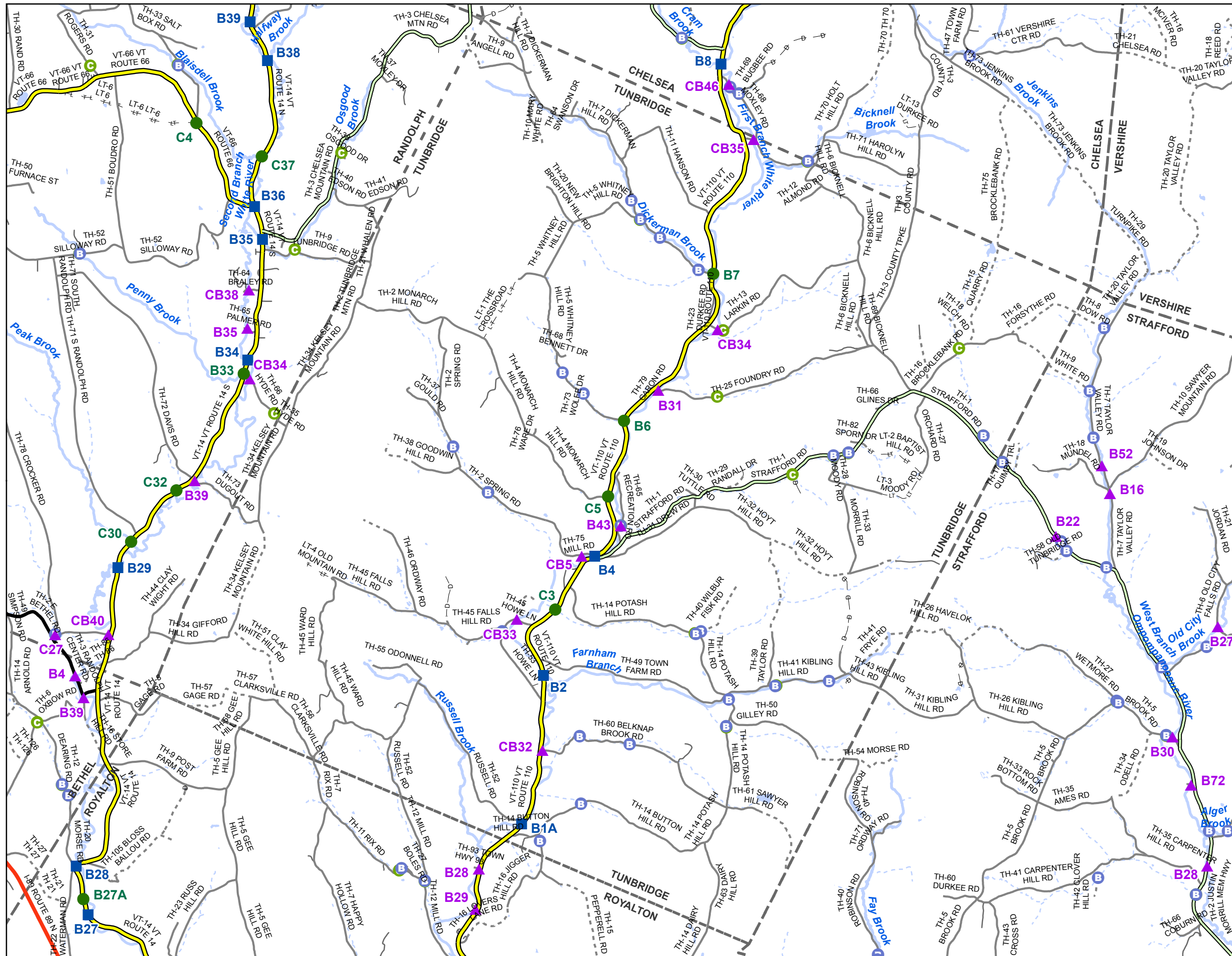
Produced by:  
 Mapping Section  
 Division of Policy, Planning and  
 Intermodal Development  
 Vermont Agency of Transportation  
 May 2017



**THETFORD**  
 COUNTY-TOWN CODE: 0911-0  
 ORANGE COUNTY  
 DISTRICT # 4  
 District Long Name: White River Junction District  
 VTrans Four Region: Southeast

This map was funded in part through grants from the Federal Highway Administration, U.S. Department of Transportation. The representation of the authors expressed herein do not necessarily state or reflect those of the U. S. Department of Transportation.



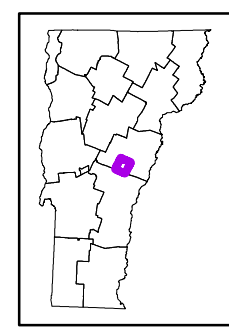


Scale: 1:57,670

- ★ INTERSTATE
- STATE LONG
- STATE SHORT
- ▲ TOWN LONG
- ▼ FAS/FAU
- ◆ BIKE PATH
- INTERSTATE
- STATE HIGHWAY
- CLASS 1
- CLASS 2
- CLASS 3
- - - CLASS 4
- - - LEGAL TRAIL
- PRIVATE
- - - DISCONTINUED
- FAS/FAU HWY
- [ ] MAINTENANCE DISTRICT
- [ ] POLITICAL BOUNDARY
- [ ] VTRANS REGION BOUNDARY
- NAMED RIVER-STREAM
- - - UNNAMED RIVER-STREAM
- B Point from Local Bridge Data \*
- C Point from Local Culvert Data \*

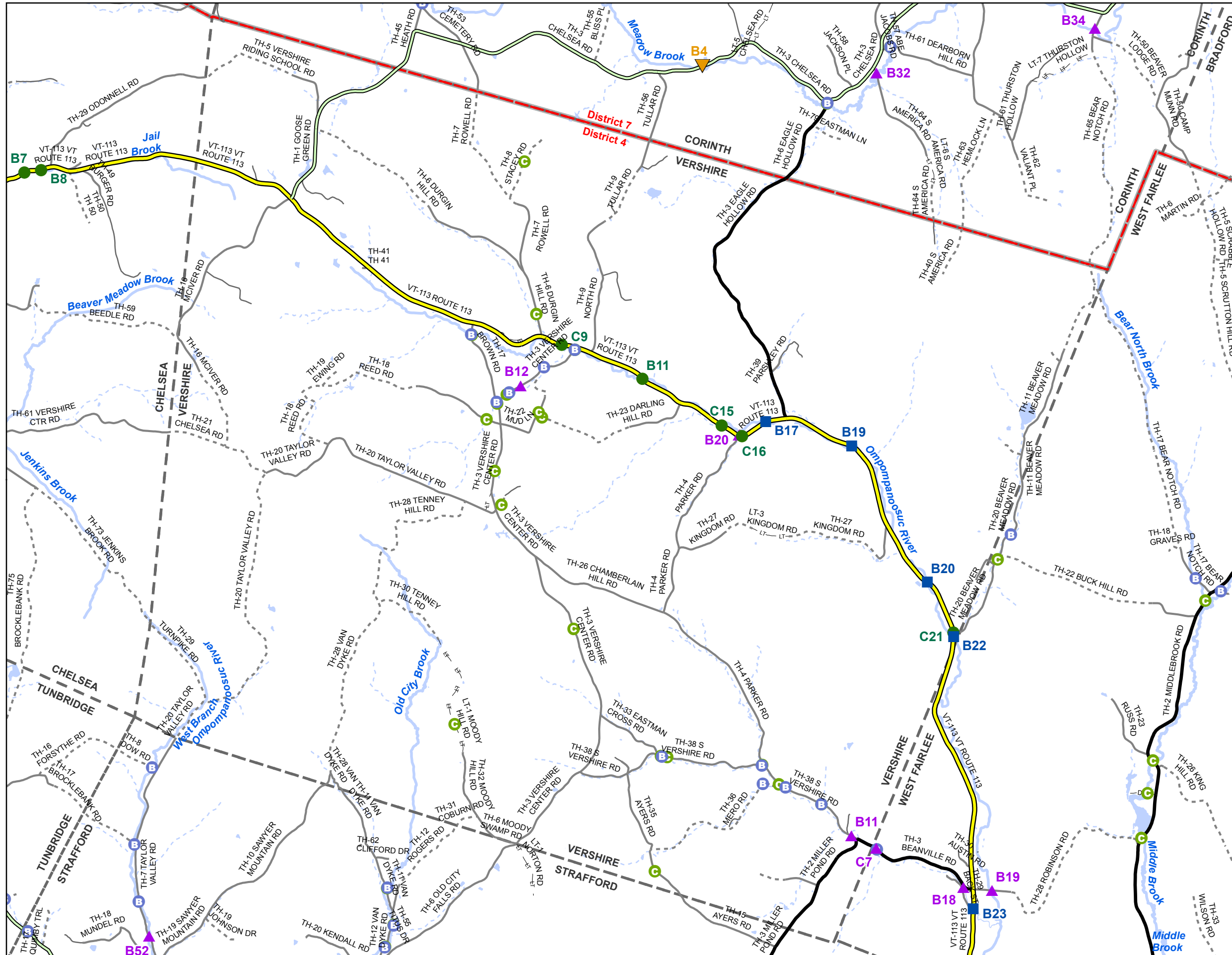
\* Points are from local town bridge and culvert inventories. Some points may overlap where VTrans has also conducted an inventory on the Town highway.  
Data source: VOBCIT aka VTCulverts

Produced by:  
Mapping Section  
Division of Policy, Planning and  
Intermodal Development  
Vermont Agency of Transportation  
May 2017



**TUNBRIDGE**  
COUNTY-TOWN CODE: 0913-0  
ORANGE COUNTY  
DISTRICT # 4  
District Long Name: White River Junction District  
VTrans Four Region: Southeast

This map was funded in part through grants from the Federal Highway Administration, U.S. Department of Transportation. The representation of the authors expressed herein do not necessarily state or reflect those of the U. S. Department of Transportation.

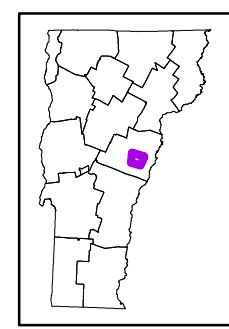


Scale: 1:47,240

★ INTERSTATE  
 ■ STATE LONG  
 ● STATE SHORT  
 ▲ TOWN LONG  
 ▼ FAS/FAU  
 ◆ BIKE PATH  
 — INTERSTATE  
 — STATE HIGHWAY  
 — CLASS 1  
 — CLASS 2  
 — CLASS 3  
 - - - CLASS 4  
 - - - LT - - - LEGAL TRAIL  
 — PRIVATE  
 - - - DISCONTINUED  
 — FAS/FAU HWY  
 [ ] MAINTENANCE DISTRICT  
 [ ] POLITICAL BOUNDARY  
 [ ] VTRANS REGION BOUNDARY  
 [ ] NAMED RIVER-STREAM  
 [ ] UNNAMED RIVER-STREAM  
 B Point from Local Bridge Data \*  
 C Point from Local Culvert Data \*

\* Points are from local town bridge and culvert inventories. Some points may overlap where VTrans has also conducted an inventory on the Town highway.  
 Data source: VOBCIT aka VTCulverts

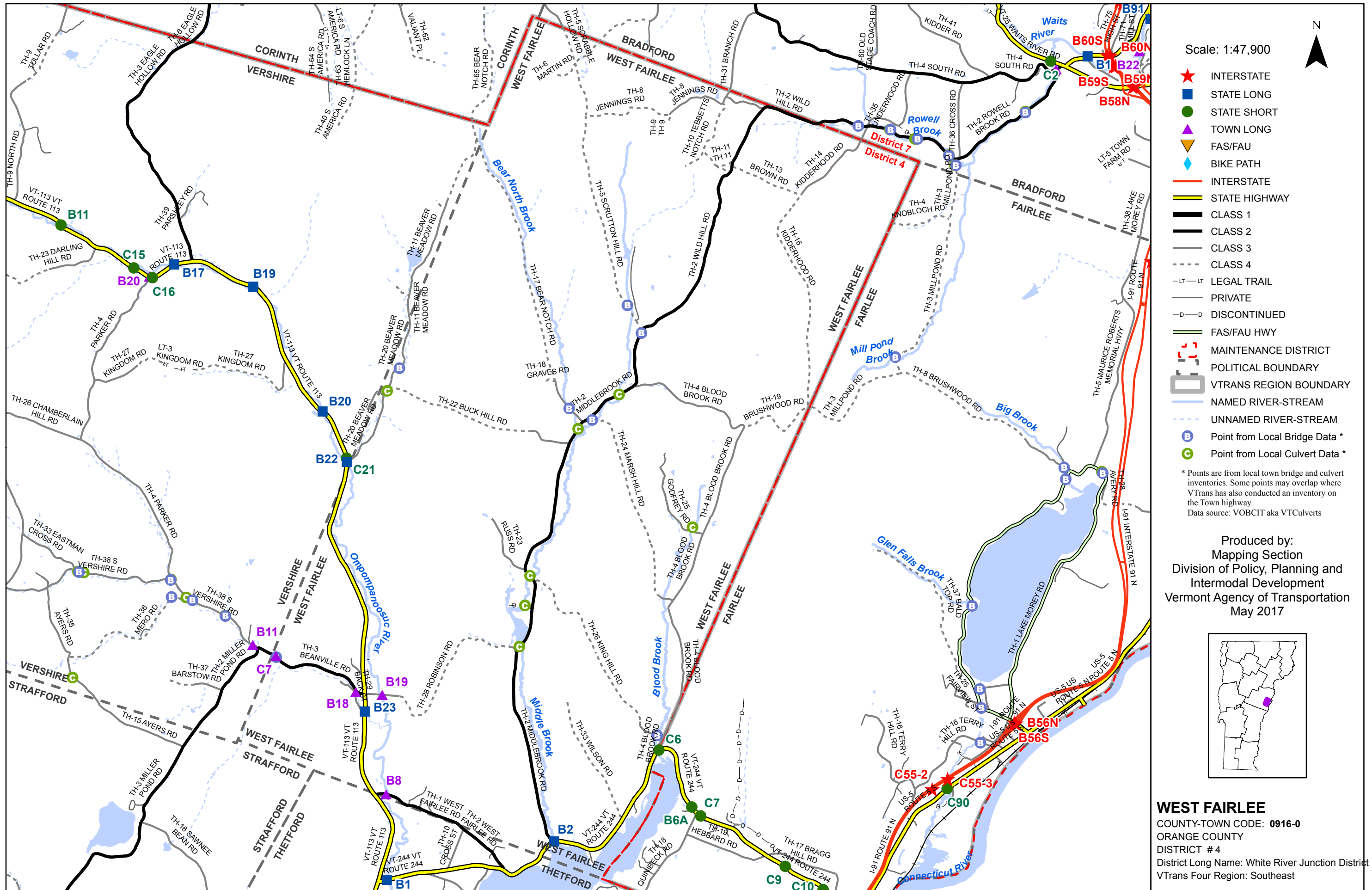
Produced by:  
 Mapping Section  
 Division of Policy, Planning and  
 Intermodal Development  
 Vermont Agency of Transportation  
 May 2017



**VERSHIRE**  
 COUNTY-TOWN CODE: 0914-0  
 ORANGE COUNTY  
 DISTRICT # 4  
 District Long Name: White River Junction District  
 VTrans Four Region: Southeast

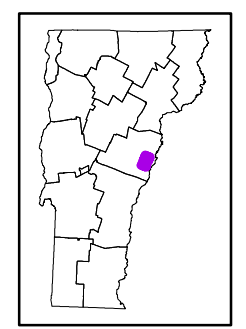
This map was funded in part through grants from the Federal Highway Administration, U.S. Department of Transportation. The representation of the authors expressed herein do not necessarily state or reflect those of the U. S. Department of Transportation.





- Scale: 1:47,900
- ★ INTERSTATE
  - STATE LONG
  - STATE SHORT
  - ▲ TOWN LONG
  - ▼ FAS/FAU
  - ◆ BIKE PATH
  - INTERSTATE
  - STATE HIGHWAY
  - CLASS 1
  - CLASS 2
  - CLASS 3
  - CLASS 4
  - - - LEGAL TRAIL
  - - - PRIVATE
  - - - DISCONTINUED
  - FAS/FAU HWY
  - MAINTENANCE DISTRICT
  - POLITICAL BOUNDARY
  - VTRANS REGION BOUNDARY
  - NAMED RIVER-STREAM
  - UNNAMED RIVER-STREAM
  - B Point from Local Bridge Data \*
  - C Point from Local Culvert Data \*
- \* Points are from local town bridge and culvert inventories. Some points may overlap where VTrans has also conducted an inventory on the Town highway.  
Data source: VOBCIT aka VTCulverts

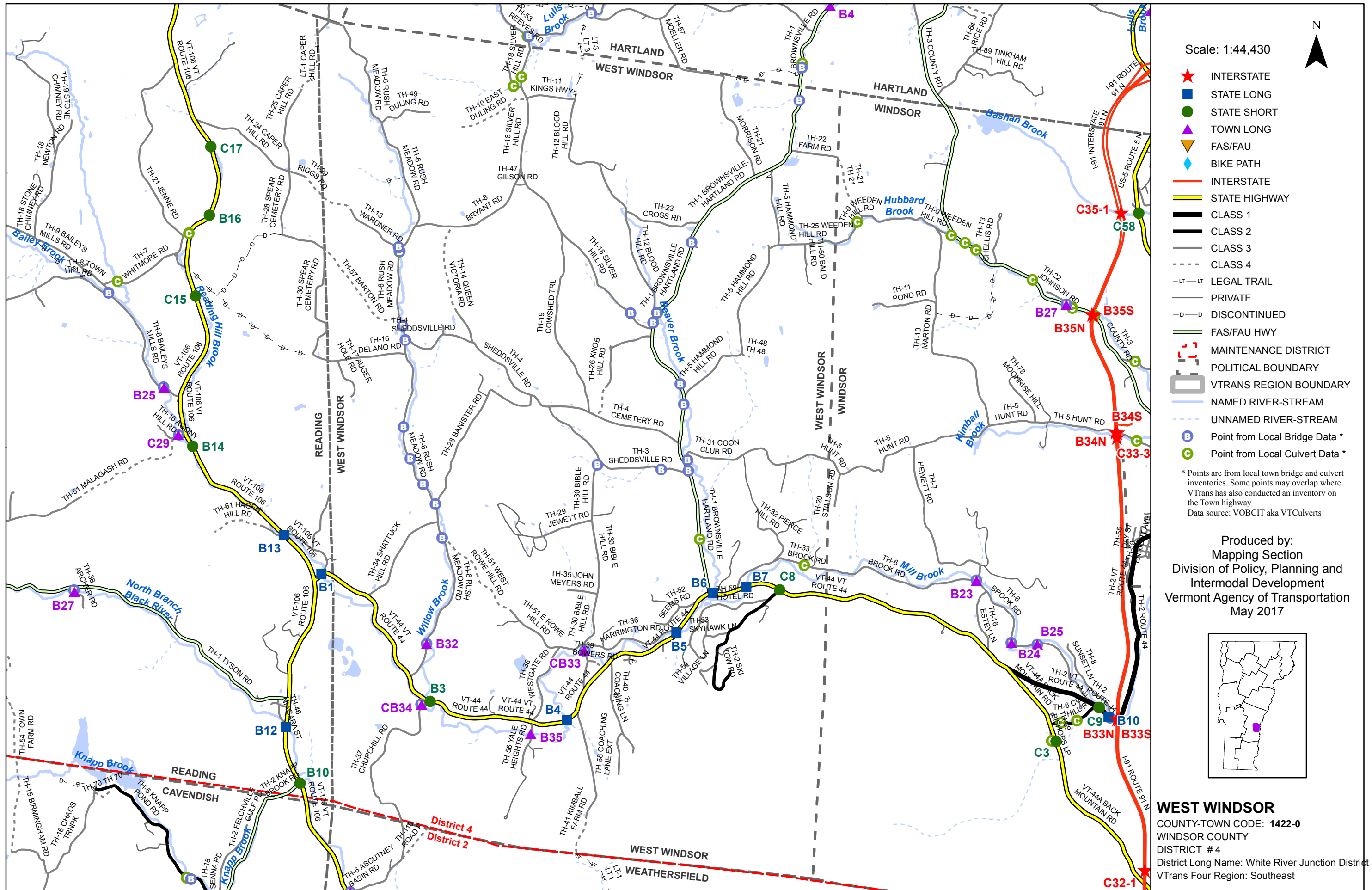
Produced by:  
Mapping Section  
Division of Policy, Planning and  
Intermodal Development  
Vermont Agency of Transportation  
May 2017



**WEST FAIRLEE**  
COUNTY-TOWN CODE: 0916-0  
ORANGE COUNTY  
DISTRICT # 4  
District Long Name: White River Junction District  
VTrans Four Region: Southeast

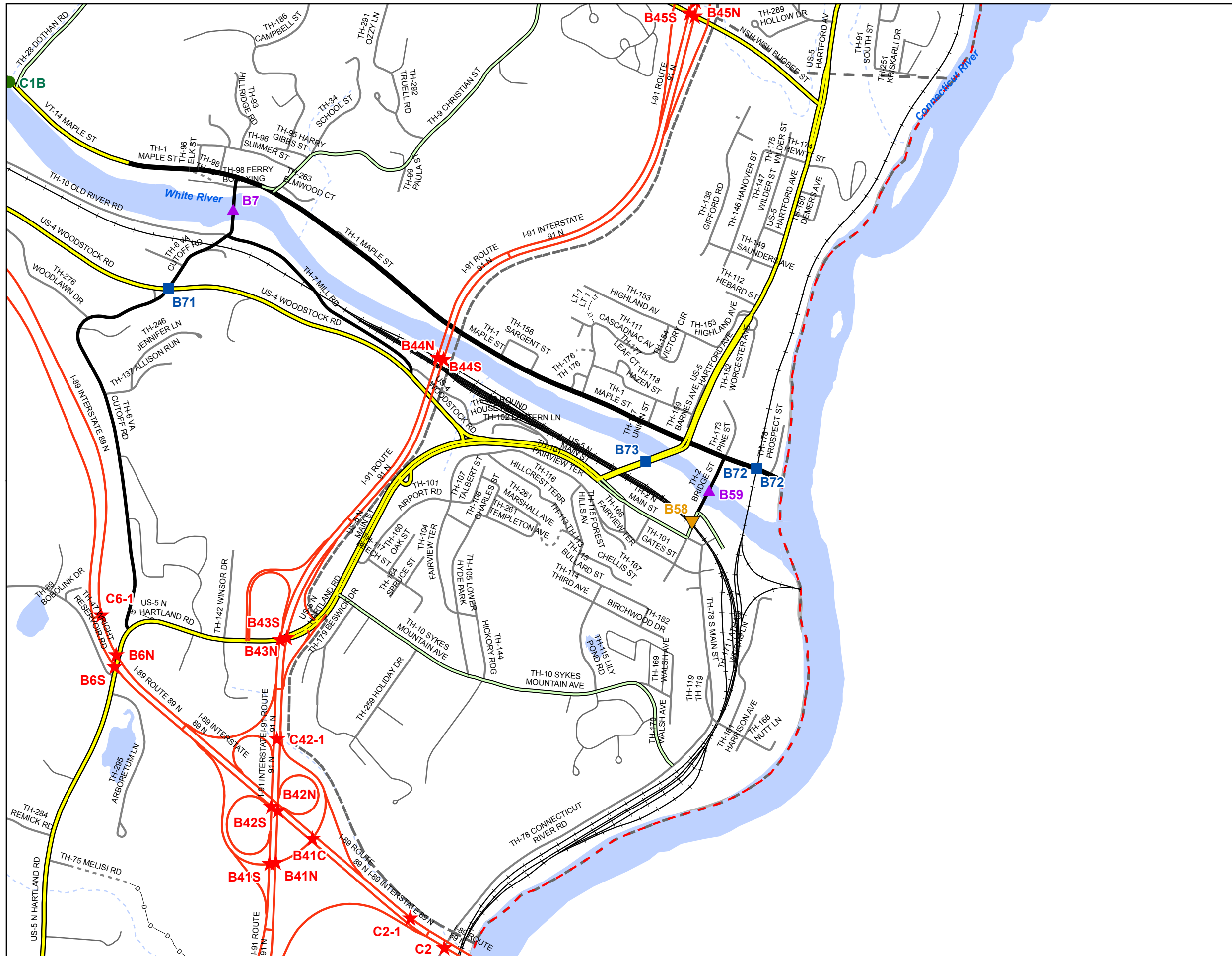
This map was funded in part through grants from the Federal Highway Administration, U.S. Department of Transportation. The representation of the authors expressed herein do not necessarily state or reflect those of the U. S. Department of Transportation.





This map was funded in part through grants from the Federal Highway Administration, U.S. Department of Transportation. The representation of the authors expressed herein do not necessarily state or reflect those of the U. S. Department of Transportation.

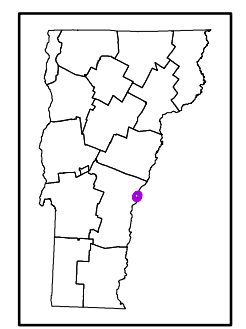




- Scale: 1:13,990
- ★ INTERSTATE
  - STATE LONG
  - STATE SHORT
  - ▲ TOWN LONG
  - ▼ FAS/FAU
  - ◆ BIKE PATH
  - INTERSTATE
  - STATE HIGHWAY
  - CLASS 1
  - CLASS 2
  - CLASS 3
  - - - CLASS 4
  - - - - LEGAL TRAIL
  - PRIVATE
  - - - DISCONTINUED
  - FAS/FAU HWY
  - - - MAINTENANCE DISTRICT
  - POLITICAL BOUNDARY
  - VTRANS REGION BOUNDARY
  - NAMED RIVER-STREAM
  - - - UNNAMED RIVER-STREAM
  - B Point from Local Bridge Data \*
  - C Point from Local Culvert Data \*

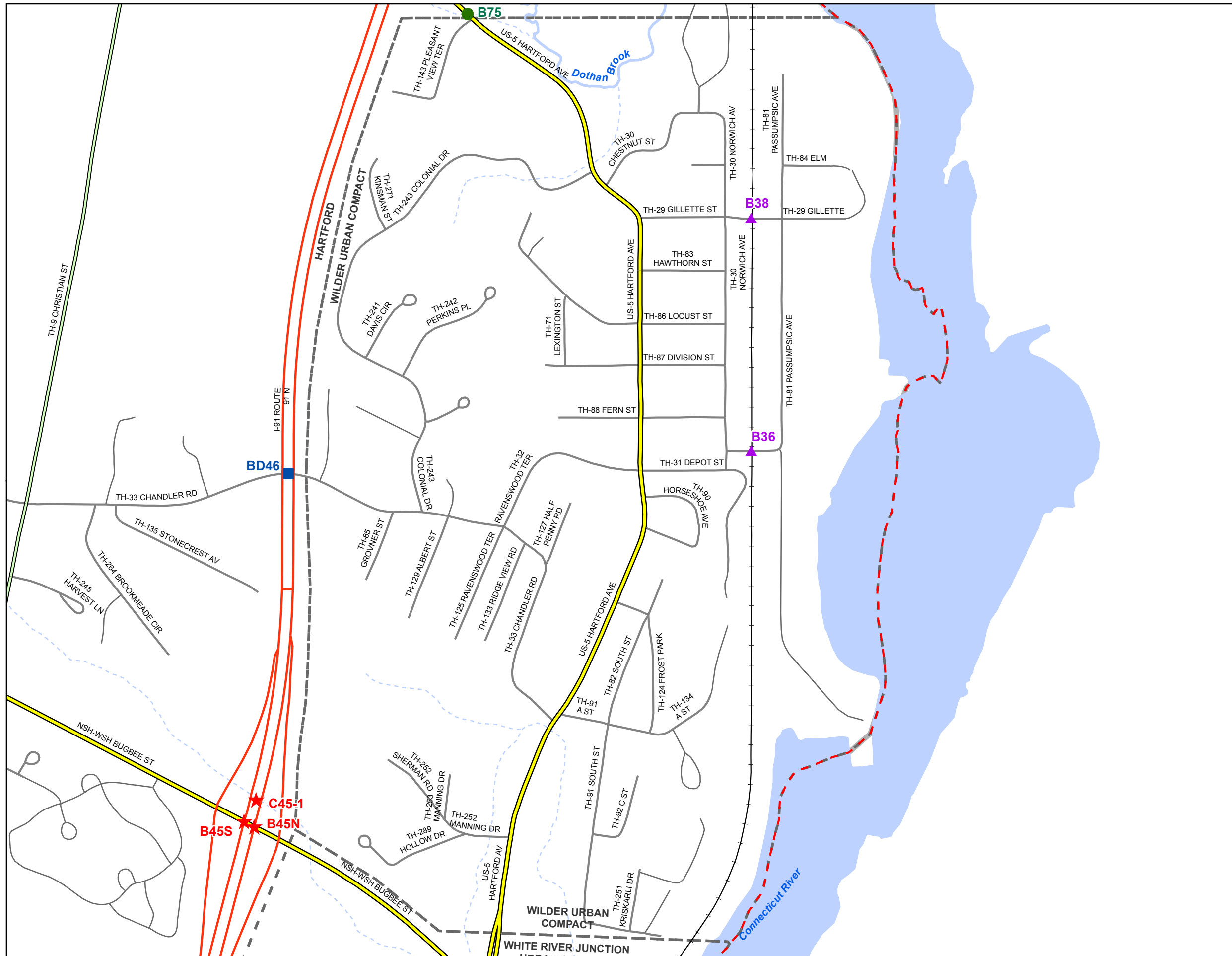
\* Points are from local town bridge and culvert inventories. Some points may overlap where VTrans has also conducted an inventory on the Town highway.  
Data source: VOBCIT aka VTCulverts

Produced by:  
Mapping Section  
Division of Policy, Planning and  
Intermodal Development  
Vermont Agency of Transportation  
May 2017



**WHITE RIVER JCT. URBAN COMPA**  
 COUNTY-TOWN CODE: 1408-1  
 WINDSOR COUNTY  
 DISTRICT # 4  
 District Long Name: White River Junction District  
 VTrans Four Region: Southeast

This map was funded in part through grants from the Federal Highway Administration, U.S. Department of Transportation. The representation of the authors expressed herein do not necessarily state or reflect those of the U. S. Department of Transportation.



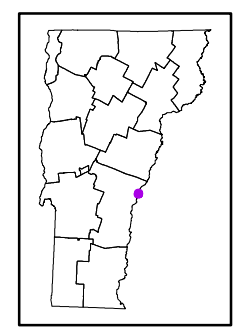
Scale: 1:7,620

N

- ★ INTERSTATE
- STATE LONG
- STATE SHORT
- ▲ TOWN LONG
- ▼ FAS/FAU
- ◆ BIKE PATH
- INTERSTATE
- STATE HIGHWAY
- CLASS 1
- CLASS 2
- CLASS 3
- CLASS 4
- LT-LT LEGAL TRAIL
- PRIVATE
- D-D DISCONTINUED
- FAS/FAU HWY
- ⬢ MAINTENANCE DISTRICT
- ⬢ POLITICAL BOUNDARY
- ⬢ VTRANS REGION BOUNDARY
- NAMED RIVER-STREAM
- - - UNNAMED RIVER-STREAM
- Ⓟ Point from Local Bridge Data \*
- Ⓞ Point from Local Culvert Data \*

\* Points are from local town bridge and culvert inventories. Some points may overlap where VTrans has also conducted an inventory on the Town highway.  
Data source: VOBCIT aka VTCulverts

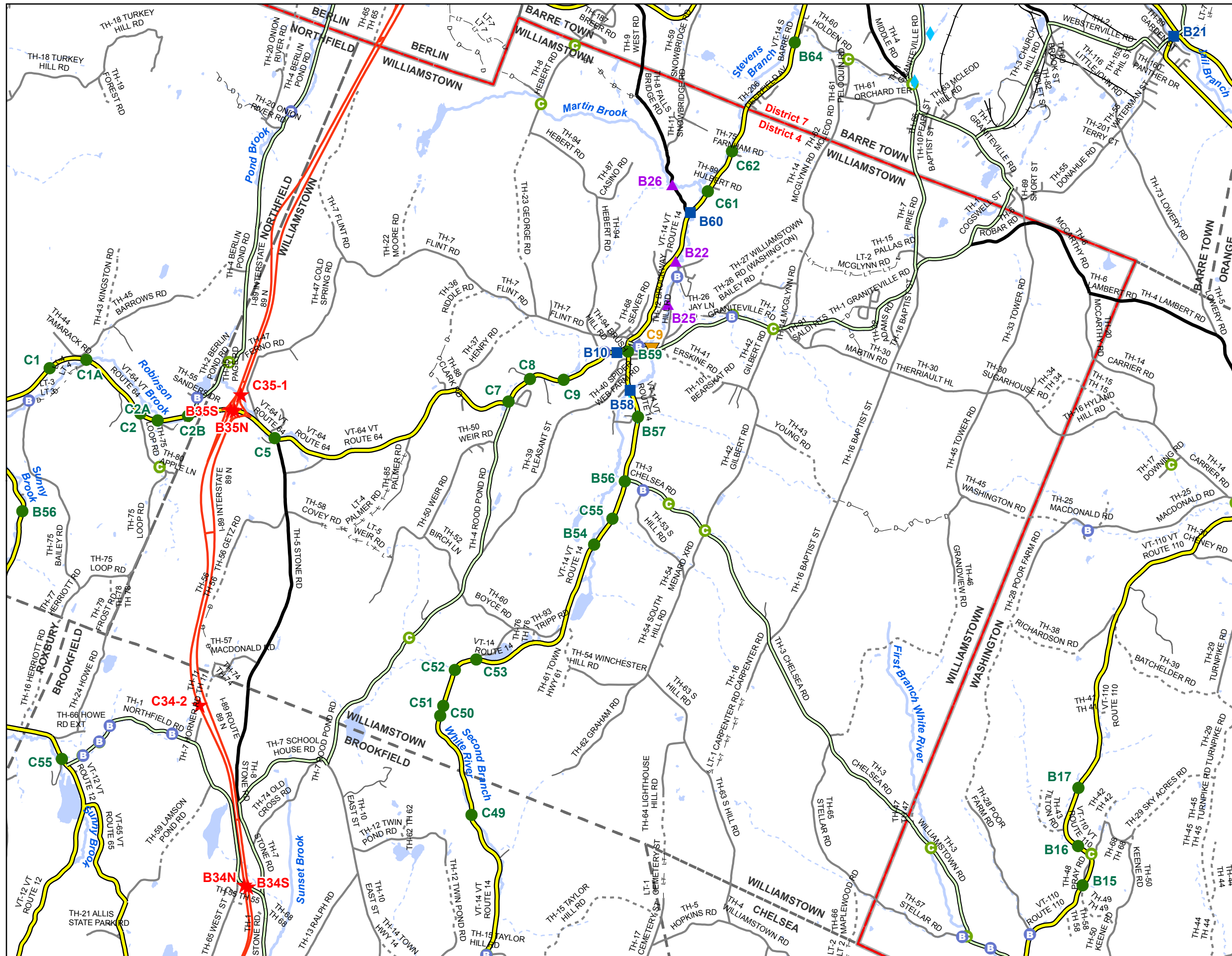
Produced by:  
Mapping Section  
Division of Policy, Planning and  
Intermodal Development  
Vermont Agency of Transportation  
May 2017



**WILDER URBAN COMPACT**  
 COUNTY-TOWN CODE: 1408-2  
 WINDSOR COUNTY  
 DISTRICT # 4  
 District Long Name: White River Junction District  
 VTrans Four Region: Southeast

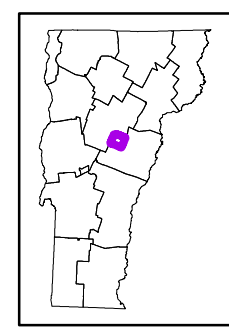
This map was funded in part through grants from the Federal Highway Administration, U.S. Department of Transportation. The representation of the authors expressed herein do not necessarily state or reflect those of the U. S. Department of Transportation.





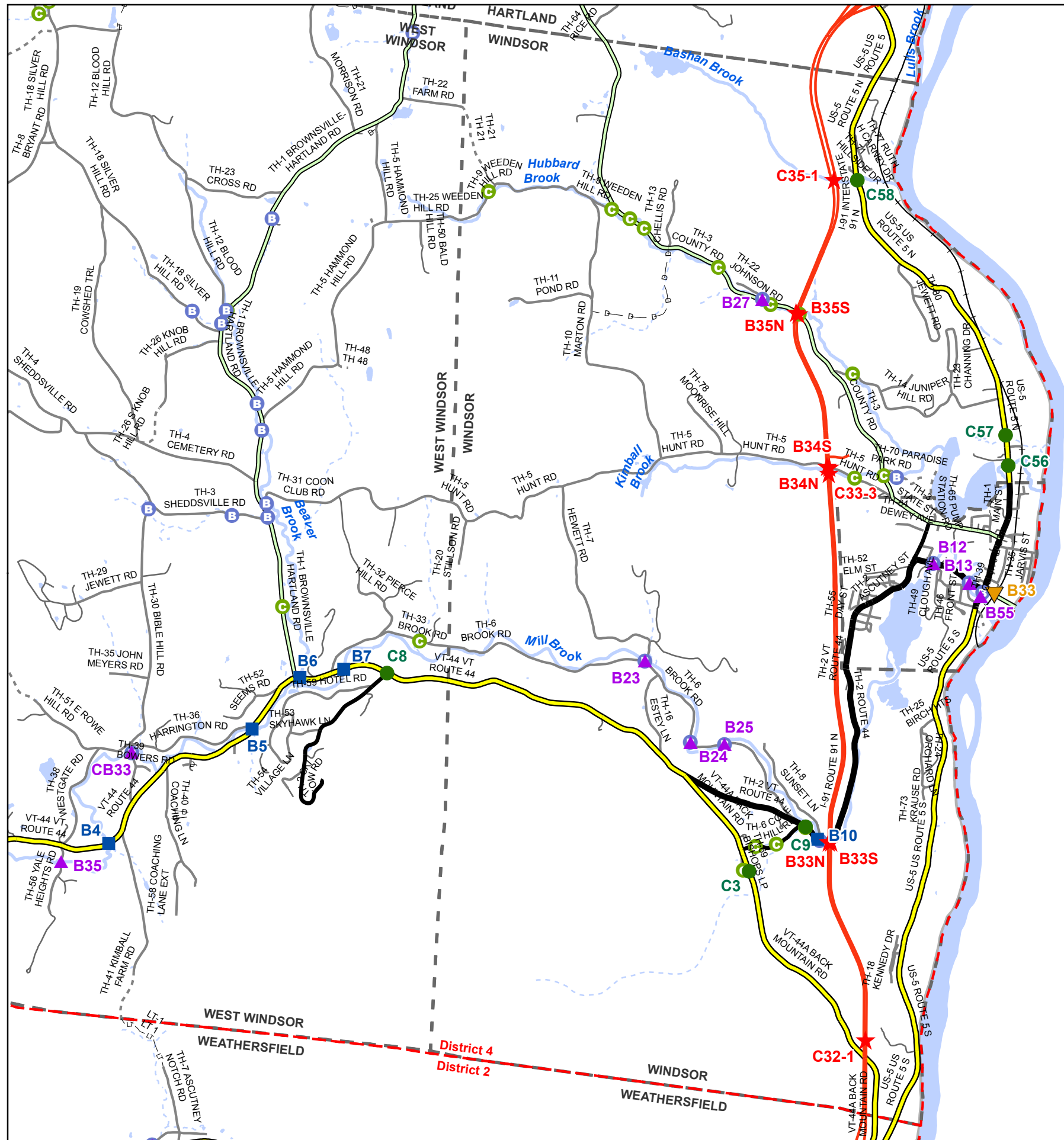
- Scale: 1:50,680
- ★ INTERSTATE
  - STATE LONG
  - STATE SHORT
  - ▲ TOWN LONG
  - ▼ FAS/FAU
  - ◆ BIKE PATH
  - INTERSTATE
  - STATE HIGHWAY
  - CLASS 1
  - CLASS 2
  - CLASS 3
  - CLASS 4
  - - - LEGAL TRAIL
  - PRIVATE
  - - - DISCONTINUED
  - FAS/FAU HWY
  - [ ] MAINTENANCE DISTRICT
  - [ ] POLITICAL BOUNDARY
  - [ ] VTRANS REGION BOUNDARY
  - NAMED RIVER-STREAM
  - - - UNNAMED RIVER-STREAM
  - B Point from Local Bridge Data \*
  - C Point from Local Culvert Data \*
- \* Points are from local town bridge and culvert inventories. Some points may overlap where VTrans has also conducted an inventory on the Town highway.  
Data source: VOBCIT aka VTCulverts

Produced by:  
Mapping Section  
Division of Policy, Planning and  
Intermodal Development  
Vermont Agency of Transportation  
May 2017



**WILLIAMSTOWN**  
COUNTY-TOWN CODE: 0917-0  
ORANGE COUNTY  
DISTRICT # 4  
District Long Name: White River Junction District  
VTrans Four Region: Southeast

This map was funded in part through grants from the Federal Highway Administration, U.S. Department of Transportation. The representation of the authors expressed herein do not necessarily state or reflect those of the U. S. Department of Transportation.



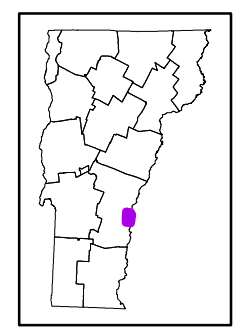
Scale: 1:43,490



- ★ INTERSTATE
- STATE LONG
- STATE SHORT
- ▲ TOWN LONG
- ▼ FAS/FAU
- ◆ BIKE PATH
- INTERSTATE
- STATE HIGHWAY
- CLASS 1
- CLASS 2
- CLASS 3
- - - CLASS 4
- - - LEGAL TRAIL
- PRIVATE
- - - DISCONTINUED
- FAS/FAU HWY
- - - MAINTENANCE DISTRICT
- POLITICAL BOUNDARY
- VTRANS REGION BOUNDARY
- NAMED RIVER-STREAM
- - - UNNAMED RIVER-STREAM
- B Point from Local Bridge Data \*
- C Point from Local Culvert Data \*

\* Points are from local town bridge and culvert inventories. Some points may overlap where VTrans has also conducted an inventory on the Town highway.  
Data source: VOBCIT aka VTCulverts

Produced by:  
Mapping Section  
Division of Policy, Planning and  
Intermodal Development  
Vermont Agency of Transportation  
May 2017



**WINDSOR**  
COUNTY-TOWN CODE: 1423-0  
WINDSOR COUNTY  
DISTRICT #4  
District Long Name: White River Junction District  
VTrans Four Region: Southeast

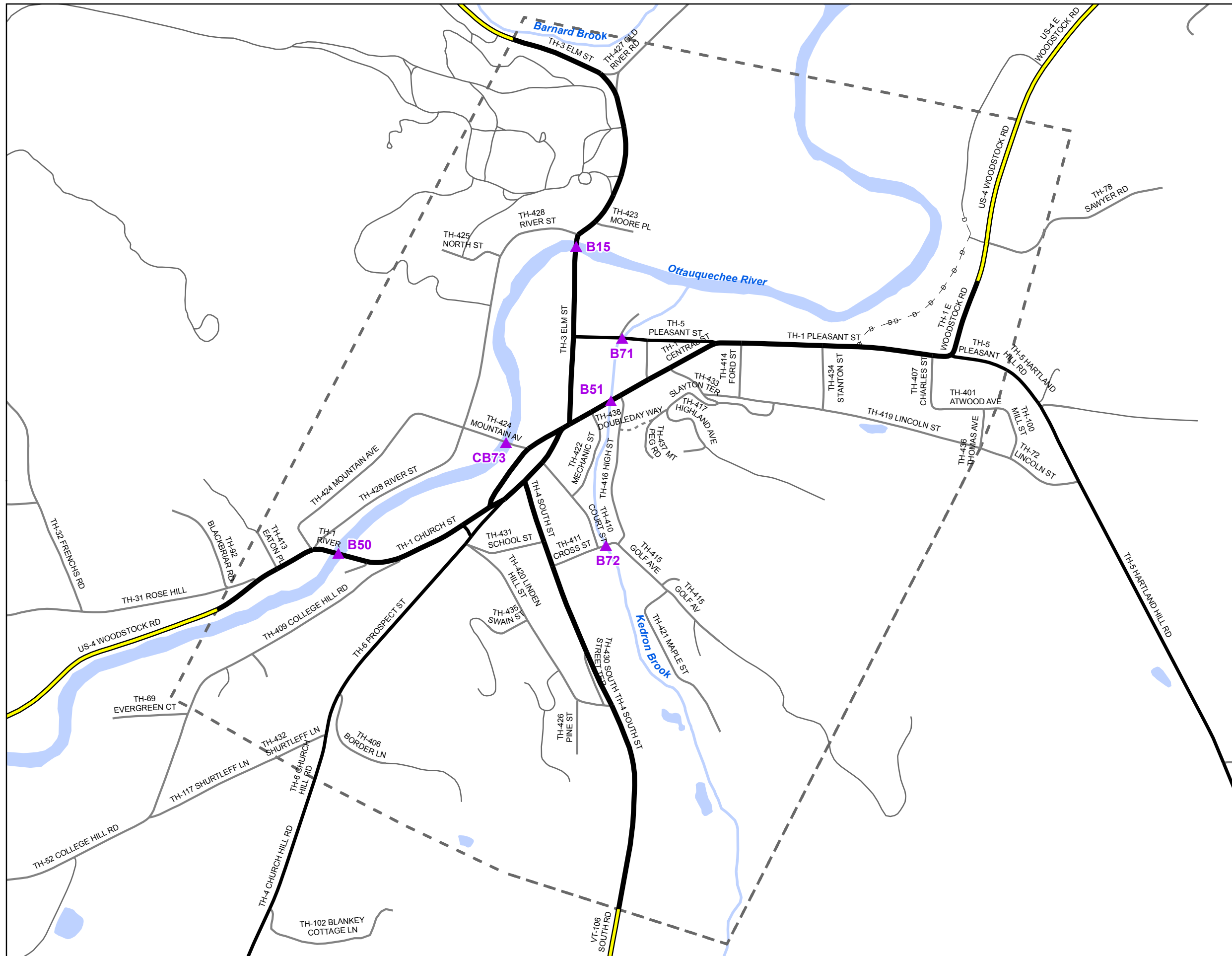
This map was funded in part through grants from the Federal Highway Administration, U.S. Department of Transportation. The representation of the authors expressed herein do not necessarily state or reflect those of the U. S. Department of Transportation.











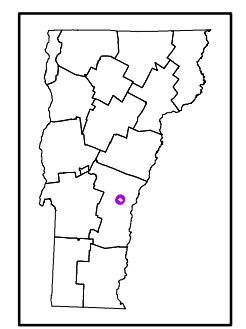
Scale: 1:9,090

N

- ★ INTERSTATE
- STATE LONG
- STATE SHORT
- ▲ TOWN LONG
- ▼ FAS/FAU
- ◆ BIKE PATH
- INTERSTATE
- STATE HIGHWAY
- CLASS 1
- CLASS 2
- CLASS 3
- CLASS 4
- - - - LEGAL TRAIL
- PRIVATE
- - - - DISCONTINUED
- FAS/FAU HWY
- ▭ MAINTENANCE DISTRICT
- ▭ POLITICAL BOUNDARY
- ▭ VTRANS REGION BOUNDARY
- NAMED RIVER-STREAM
- - - - UNNAMED RIVER-STREAM
- Ⓟ Point from Local Bridge Data \*
- Ⓞ Point from Local Culvert Data \*

\* Points are from local town bridge and culvert inventories. Some points may overlap where VTrans has also conducted an inventory on the Town highway.  
Data source: VOBCIT aka VTCulverts

Produced by:  
Mapping Section  
Division of Policy, Planning and  
Intermodal Development  
Vermont Agency of Transportation  
May 2017



**WOODSTOCK VILLAGE**  
 COUNTY-TOWN CODE: 1424-1  
 WINDSOR COUNTY  
 DISTRICT # 4  
 District Long Name: White River Junction District  
 VTrans Four Region: Southeast

This map was funded in part through grants from the Federal Highway Administration, U.S. Department of Transportation. The representation of the authors expressed herein do not necessarily state or reflect those of the U. S. Department of Transportation.