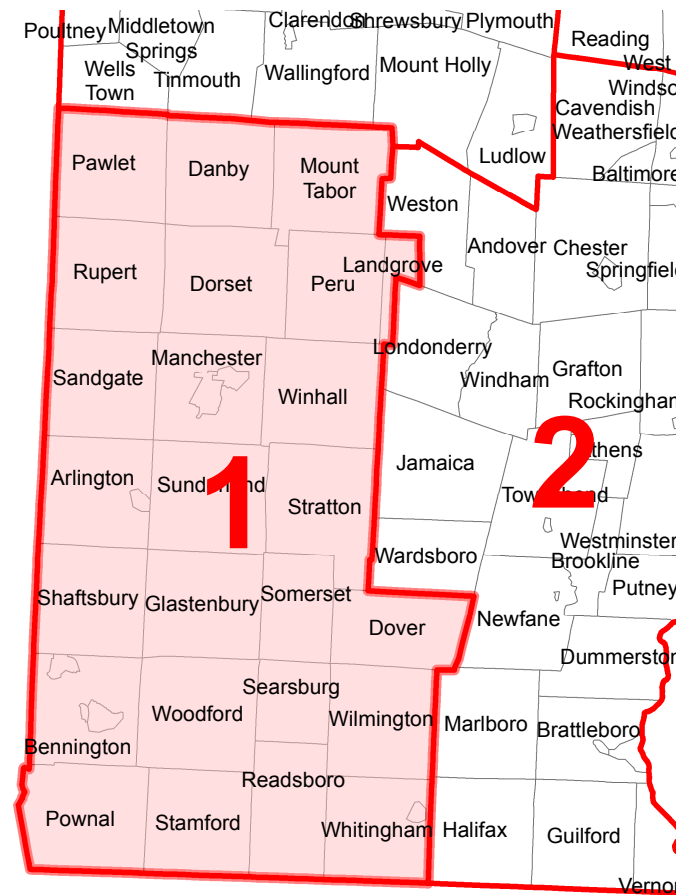
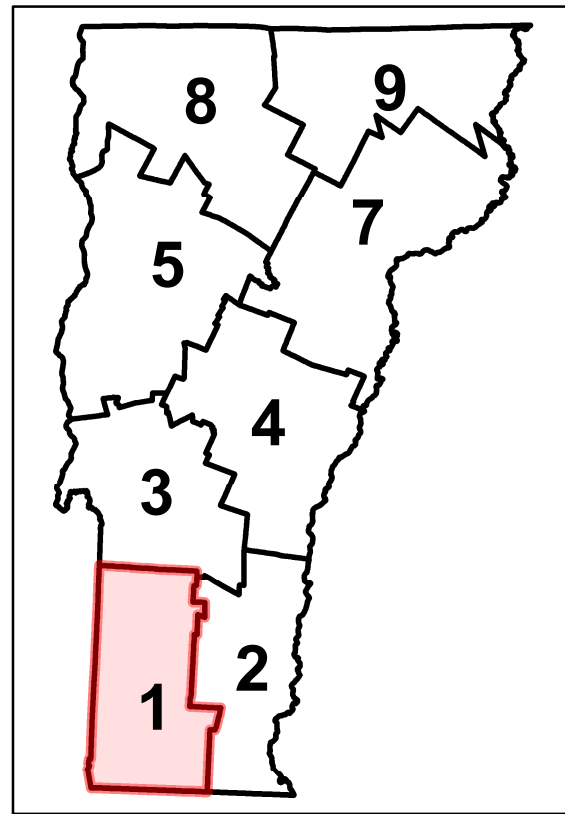


# Bridge and Culvert Inspection Map Series


## - Maintenance District 1 -

### Bennington District

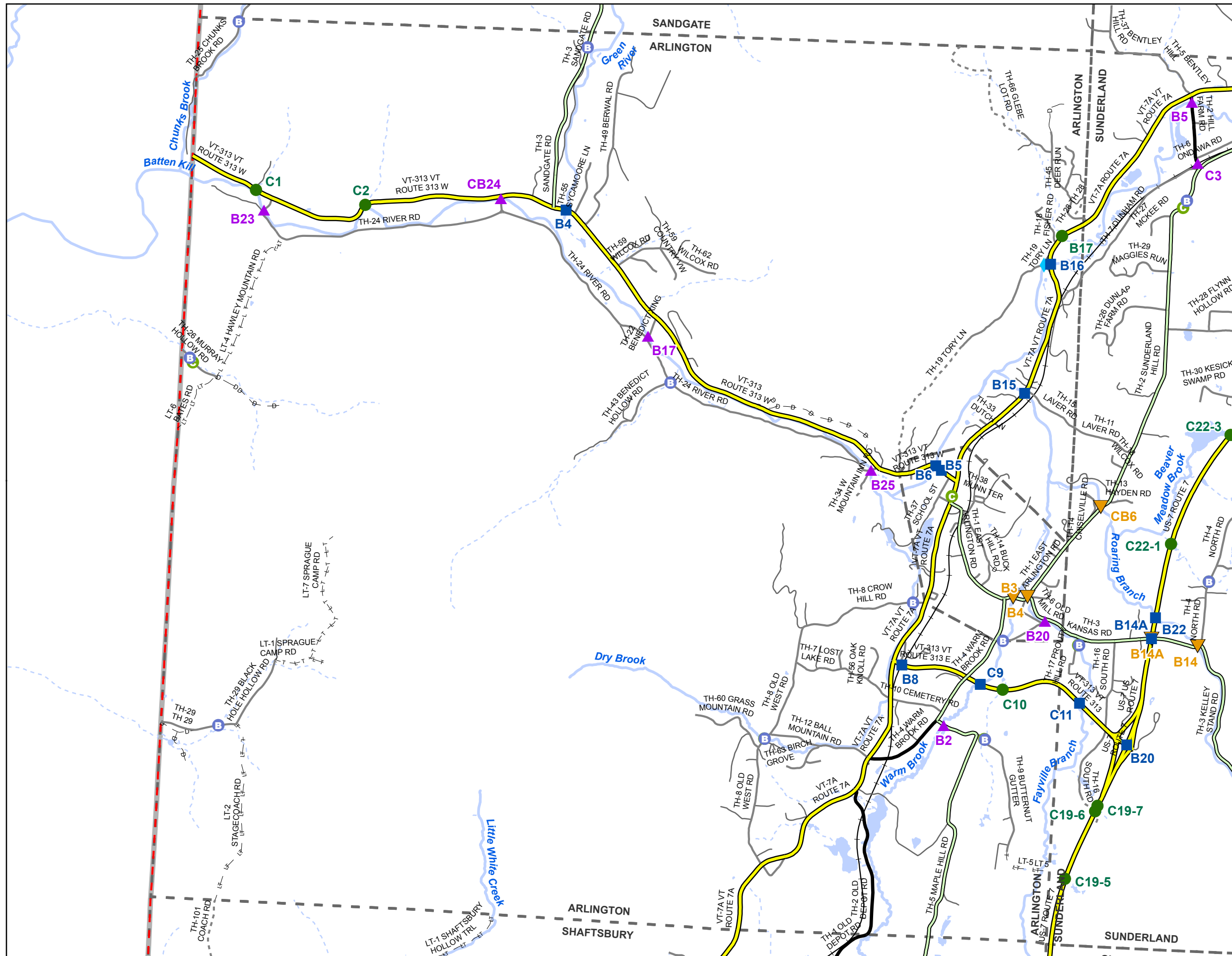
### Southwest Region



May 2017



Produced by:  
Mapping Section  
Division of Policy, Planning  
and Intermodal Development  
Vermont Agency of Transportation

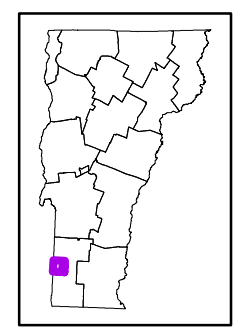


Scale: 1:44,200

★ INTERSTATE  
 ■ STATE LONG  
 ● STATE SHORT  
 ▲ TOWN LONG  
 ▼ FAS/FAU  
 ◆ BIKE PATH  
 — INTERSTATE  
 — STATE HIGHWAY  
 — CLASS 1  
 — CLASS 2  
 — CLASS 3  
 - - - CLASS 4  
 - - - - - LEGAL TRAIL  
 — PRIVATE  
 - - - DISCONTINUED  
 — FAS/FAU HWY  
 [ ] MAINTENANCE DISTRICT  
 [ ] POLITICAL BOUNDARY  
 [ ] VTRANS REGION BOUNDARY  
 [ ] NAMED RIVER-STREAM  
 [ ] UNNAMED RIVER-STREAM  
 B Point from Local Bridge Data \*  
 C Point from Local Culvert Data \*

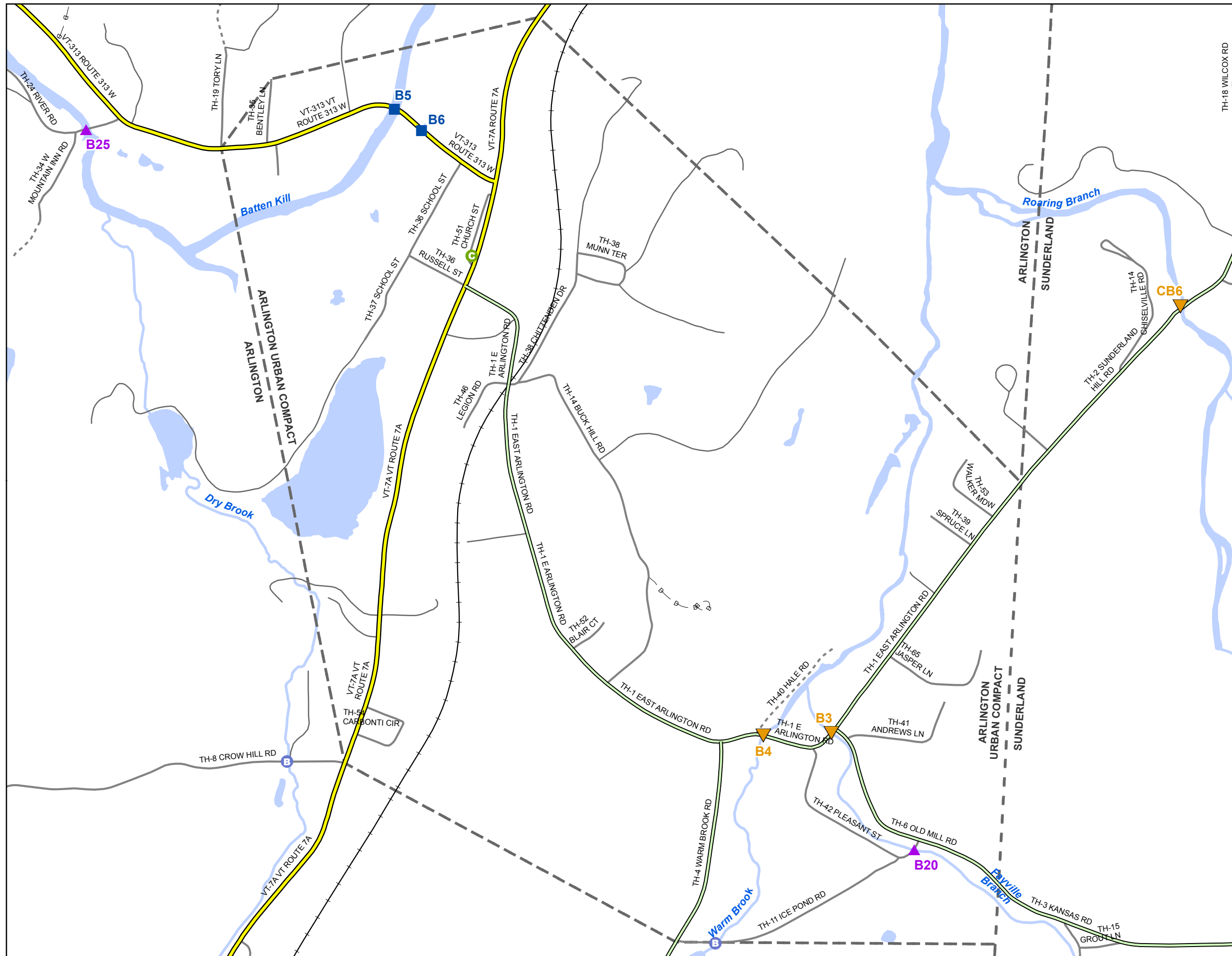
\* Points are from local town bridge and culvert inventories. Some points may overlap where VTrans has also conducted an inventory on the Town highway.  
 Data source: VOBCIT aka VTCulverts

Produced by:  
 Mapping Section  
 Division of Policy, Planning and  
 Intermodal Development  
 Vermont Agency of Transportation  
 May 2017



**ARLINGTON**  
 COUNTY-TOWN CODE: 0201-0  
 BENNINGTON COUNTY  
 DISTRICT # 1  
 District Long Name: Bennington District  
 VTrans Four Region: Southwest

This map was funded in part through grants from the Federal Highway Administration, U.S. Department of Transportation. The representation of the authors expressed herein do not necessarily state or reflect those of the U. S. Department of Transportation.



Scale: 1:9,290

N

- ★ INTERSTATE
- STATE LONG
- STATE SHORT
- ▲ TOWN LONG
- ▼ FAS/FAU
- ◆ BIKE PATH
- INTERSTATE
- STATE HIGHWAY
- CLASS 1
- CLASS 2
- CLASS 3
- CLASS 4
- - - LEGAL TRAIL
- PRIVATE
- - - DISCONTINUED
- FAS/FAU HWY
- MAINTENANCE DISTRICT
- POLITICAL BOUNDARY
- VTRANS REGION BOUNDARY
- NAMED RIVER-STREAM
- - - UNNAMED RIVER-STREAM
- Ⓟ Point from Local Bridge Data \*
- Ⓞ Point from Local Culvert Data \*

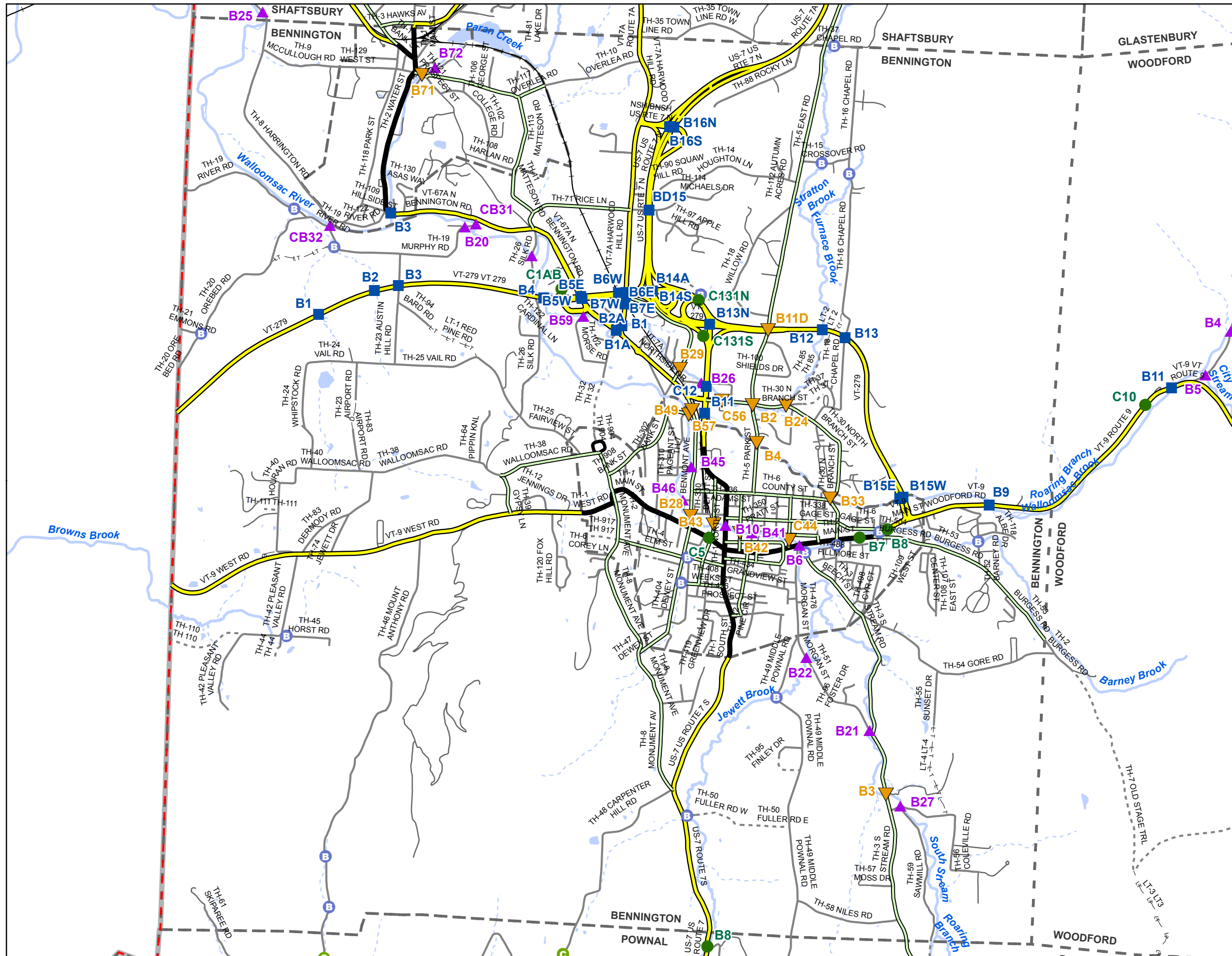
\* Points are from local town bridge and culvert inventories. Some points may overlap where VTrans has also conducted an inventory on the Town highway.  
Data source: VOBCIT aka VTCulverts

Produced by:  
Mapping Section  
Division of Policy, Planning and  
Intermodal Development  
Vermont Agency of Transportation  
May 2017

**ARLINGTON U.C.**  
COUNTY-TOWN CODE: 0201-1  
BENNINGTON COUNTY  
DISTRICT # 1  
District Long Name: Bennington District  
VTrans Four Region: Southwest

This map was funded in part through grants from the Federal Highway Administration, U.S. Department of Transportation. The representation of the authors expressed herein do not necessarily state or reflect those of the U. S. Department of Transportation.

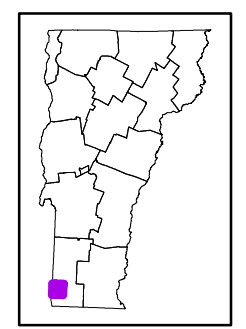




- Scale: 1:44,330
- INTERSTATE
  - STATE LONG
  - STATE SHORT
  - TOWN LONG
  - FAS/FAU
  - BIKE PATH
  - INTERSTATE
  - STATE HIGHWAY
  - CLASS 1
  - CLASS 2
  - CLASS 3
  - CLASS 4
  - LEGAL TRAIL
  - PRIVATE
  - DISCONTINUED
  - FAS/FAU HWY
  - MAINTENANCE DISTRICT
  - POLITICAL BOUNDARY
  - VTRANS REGION BOUNDARY
  - NAMED RIVER-STREAM
  - UNNAMED RIVER-STREAM
  - Point from Local Bridge Data \*
  - Point from Local Culvert Data \*

\* Points are from local town bridge and culvert inventories. Some points may overlap where VTrans has also conducted an inventory on the Town highway.  
Data source: VOBCIT aka VTCulverts

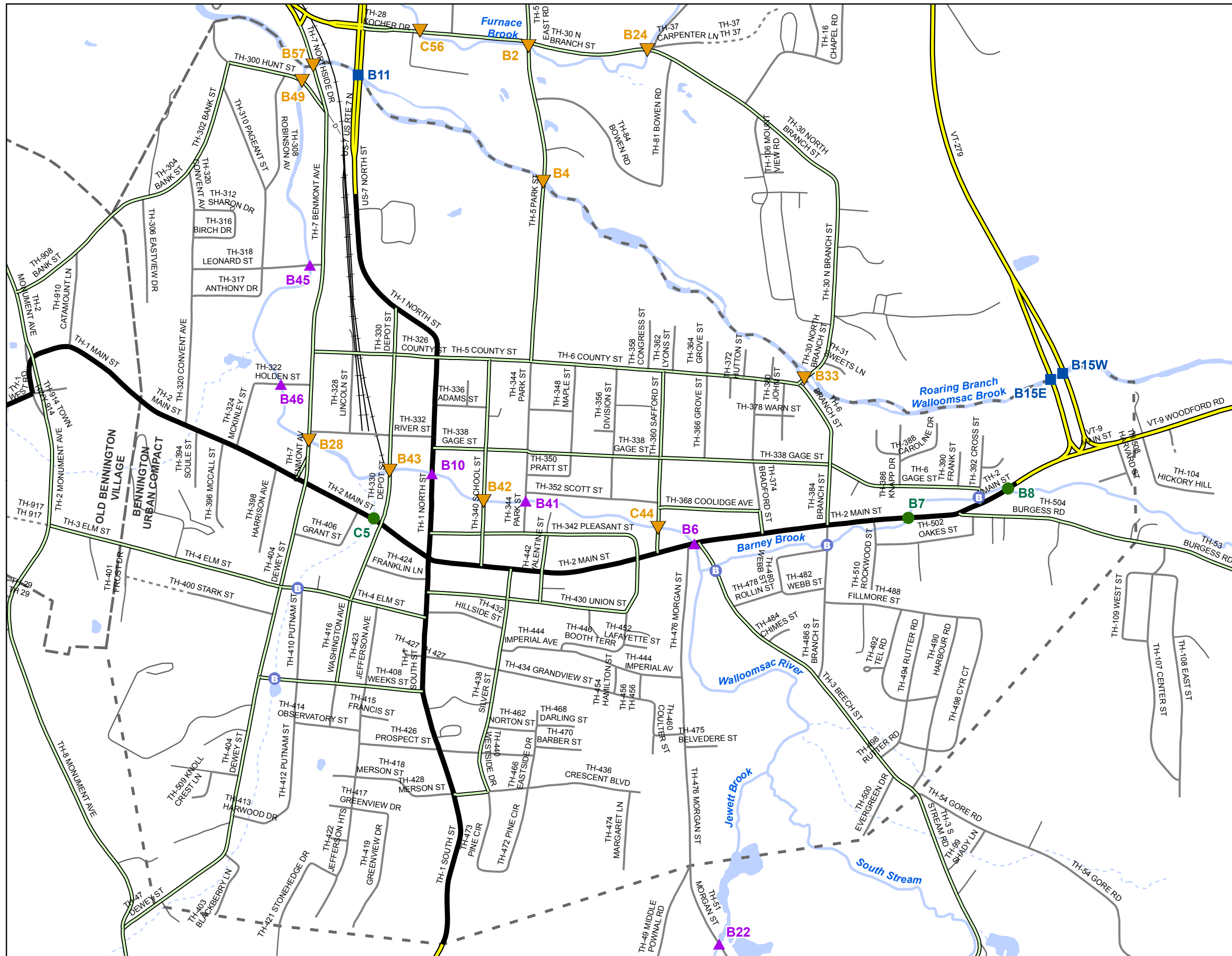
Produced by:  
Mapping Section  
Division of Policy, Planning and  
Intermodal Development  
Vermont Agency of Transportation  
May 2017



**BENNINGTON**  
COUNTY-TOWN CODE: 0202-0  
BENNINGTON COUNTY  
DISTRICT # 1  
District Long Name: Bennington District  
VTrans Four Region: Southwest

This map was funded in part through grants from the Federal Highway Administration, U.S. Department of Transportation. The representation of the authors expressed herein do not necessarily state or reflect those of the U. S. Department of Transportation.

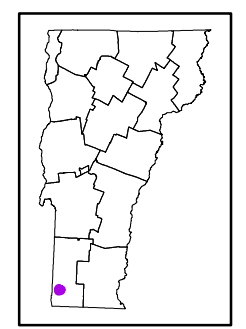




- Scale: 1:12,480
- ★ INTERSTATE
  - STATE LONG
  - STATE SHORT
  - ▲ TOWN LONG
  - ▼ FAS/FAU
  - ◆ BIKE PATH
  - INTERSTATE
  - STATE HIGHWAY
  - CLASS 1
  - CLASS 2
  - CLASS 3
  - - - CLASS 4
  - - - LEGAL TRAIL
  - PRIVATE
  - - - DISCONTINUED
  - FAS/FAU HWY
  - MAINTENANCE DISTRICT
  - POLITICAL BOUNDARY
  - VTRANS REGION BOUNDARY
  - NAMED RIVER-STREAM
  - - - UNNAMED RIVER-STREAM
  - B Point from Local Bridge Data \*
  - C Point from Local Culvert Data \*

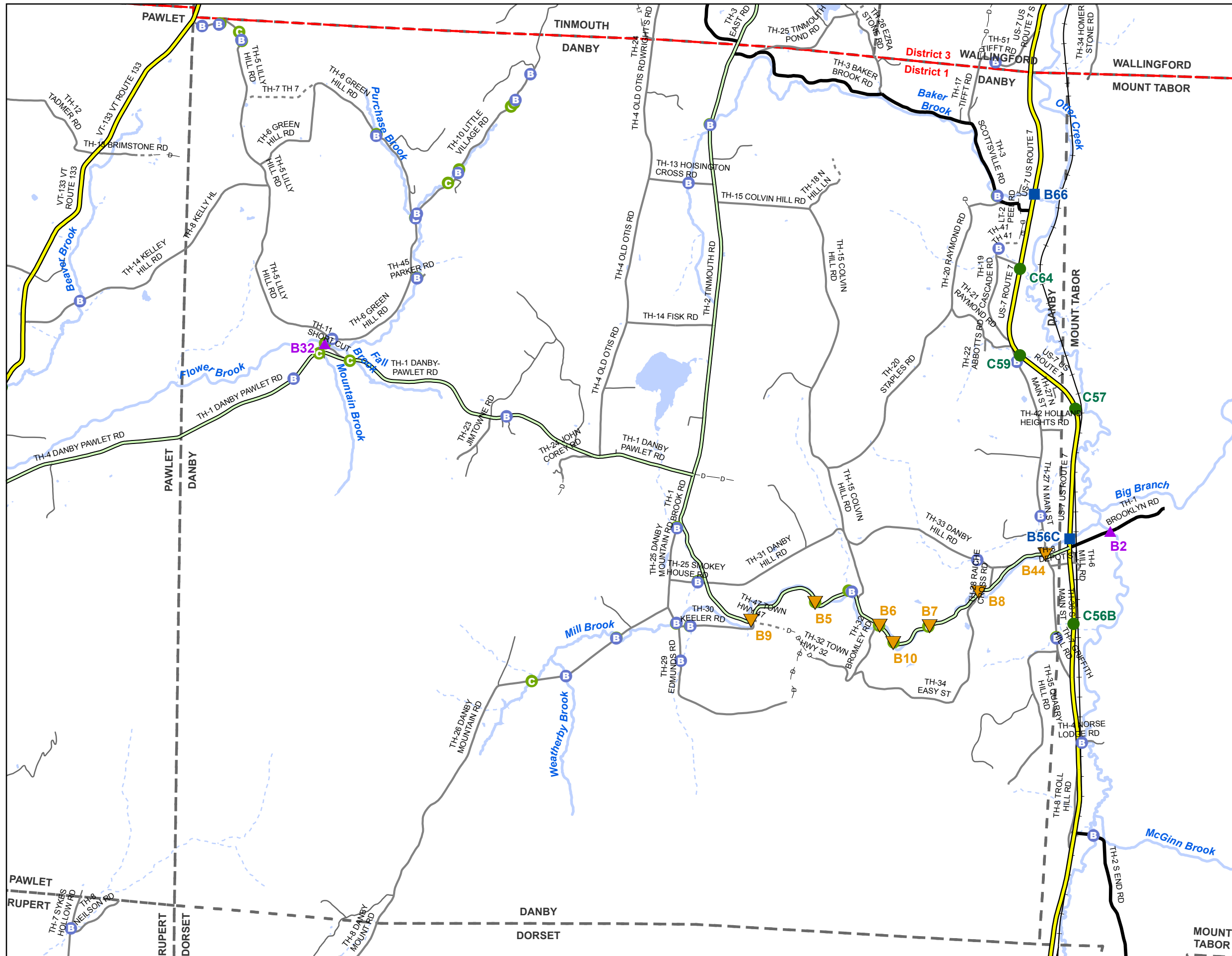
\* Points are from local town bridge and culvert inventories. Some points may overlap where VTrans has also conducted an inventory on the Town highway.  
Data source: VOBCIT aka VTCulverts

Produced by:  
Mapping Section  
Division of Policy, Planning and  
Intermodal Development  
Vermont Agency of Transportation  
May 2017



**BENNINGTON U.C.**  
COUNTY-TOWN CODE: 0202-3  
BENNINGTON COUNTY  
DISTRICT # 1  
District Long Name: Bennington District  
VTrans Four Region: Southwest

This map was funded in part through grants from the Federal Highway Administration, U.S. Department of Transportation. The representation of the authors expressed herein do not necessarily state or reflect those of the U. S. Department of Transportation.

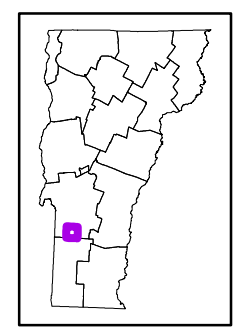


Scale: 1:44,280

★ INTERSTATE  
 ■ STATE LONG  
 ● STATE SHORT  
 ▲ TOWN LONG  
 ▼ FAS/FAU  
 ◆ BIKE PATH  
 — INTERSTATE  
 — STATE HIGHWAY  
 — CLASS 1  
 — CLASS 2  
 — CLASS 3  
 - - - CLASS 4  
 -LT-LT LEGAL TRAIL  
 — PRIVATE  
 -D-D DISCONTINUED  
 — FAS/FAU HWY  
 [Red dashed box] MAINTENANCE DISTRICT  
 [Grey outline] POLITICAL BOUNDARY  
 [Grey outline] VTRANS REGION BOUNDARY  
 [Blue line] NAMED RIVER-STREAM  
 [Dashed blue line] UNNAMED RIVER-STREAM  
 [Blue circle with B] Point from Local Bridge Data \*  
 [Green circle with C] Point from Local Culvert Data \*

\* Points are from local town bridge and culvert inventories. Some points may overlap where VTrans has also conducted an inventory on the Town highway.  
 Data source: VOBCIT aka VTCulverts

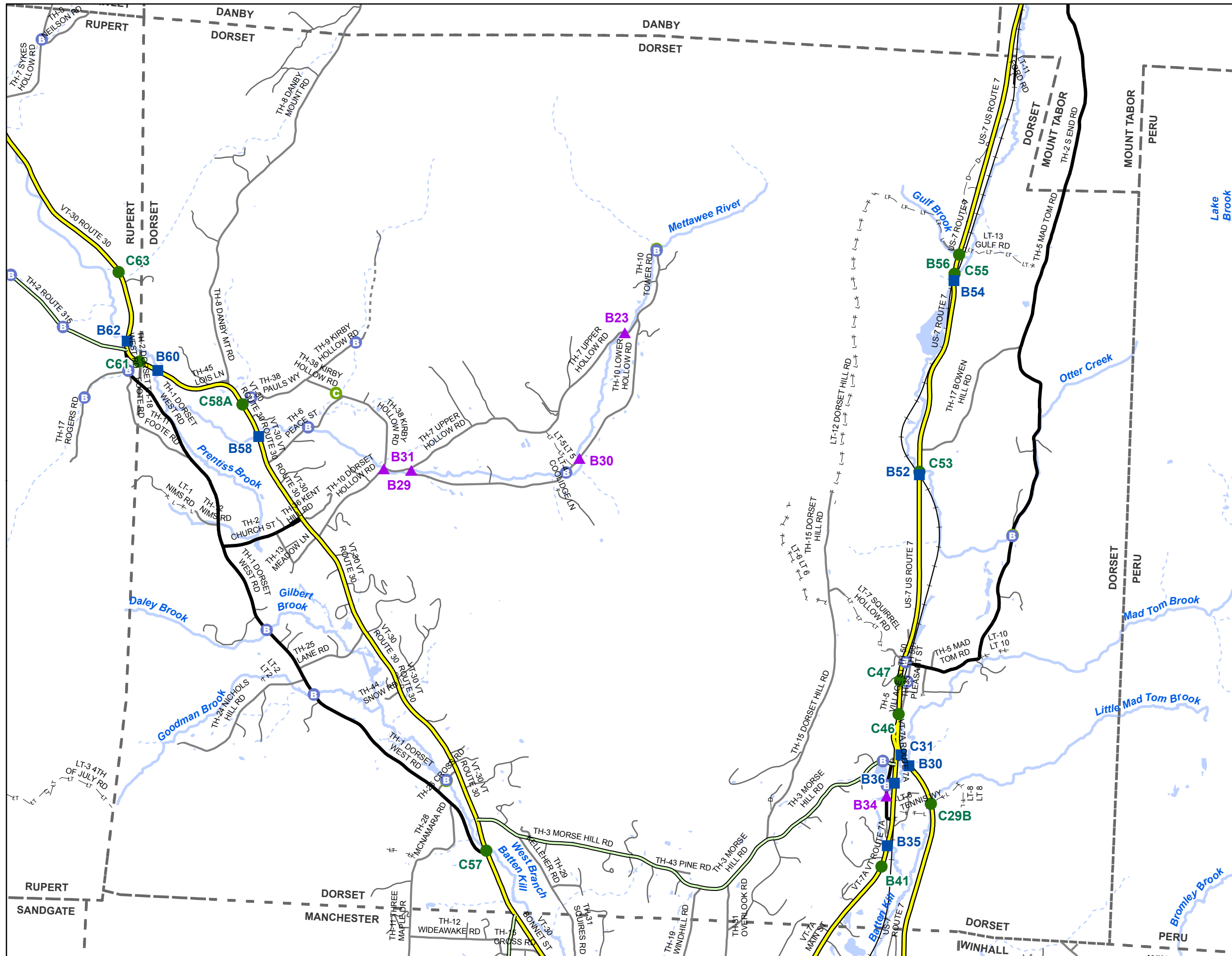
Produced by:  
 Mapping Section  
 Division of Policy, Planning and  
 Intermodal Development  
 Vermont Agency of Transportation  
 May 2017



**DANBY**  
 COUNTY-TOWN CODE: 1106-0  
 RUTLAND COUNTY  
 DISTRICT # 1  
 District Long Name: Bennington District  
 VTrans Four Region: Southwest

This map was funded in part through grants from the Federal Highway Administration, U.S. Department of Transportation. The representation of the authors expressed herein do not necessarily state or reflect those of the U. S. Department of Transportation.



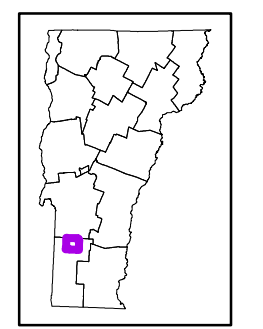


Scale: 1:44,860

★ INTERSTATE  
 ■ STATE LONG  
 ● STATE SHORT  
 ▲ TOWN LONG  
 ▼ FAS/FAU  
 ◆ BIKE PATH  
 — INTERSTATE  
 — STATE HIGHWAY  
 — CLASS 1  
 — CLASS 2  
 — CLASS 3  
 - - - CLASS 4  
 -LT-LT LEGAL TRAIL  
 — PRIVATE  
 -D-D DISCONTINUED  
 — FAS/FAU HWY  
 [ ] MAINTENANCE DISTRICT  
 [ ] POLITICAL BOUNDARY  
 [ ] VTRANS REGION BOUNDARY  
 [ ] NAMED RIVER-STREAM  
 [ ] UNNAMED RIVER-STREAM  
 B Point from Local Bridge Data \*  
 C Point from Local Culvert Data \*

\* Points are from local town bridge and culvert inventories. Some points may overlap where VTrans has also conducted an inventory on the Town highway.  
 Data source: VOBCIT aka VTCulverts

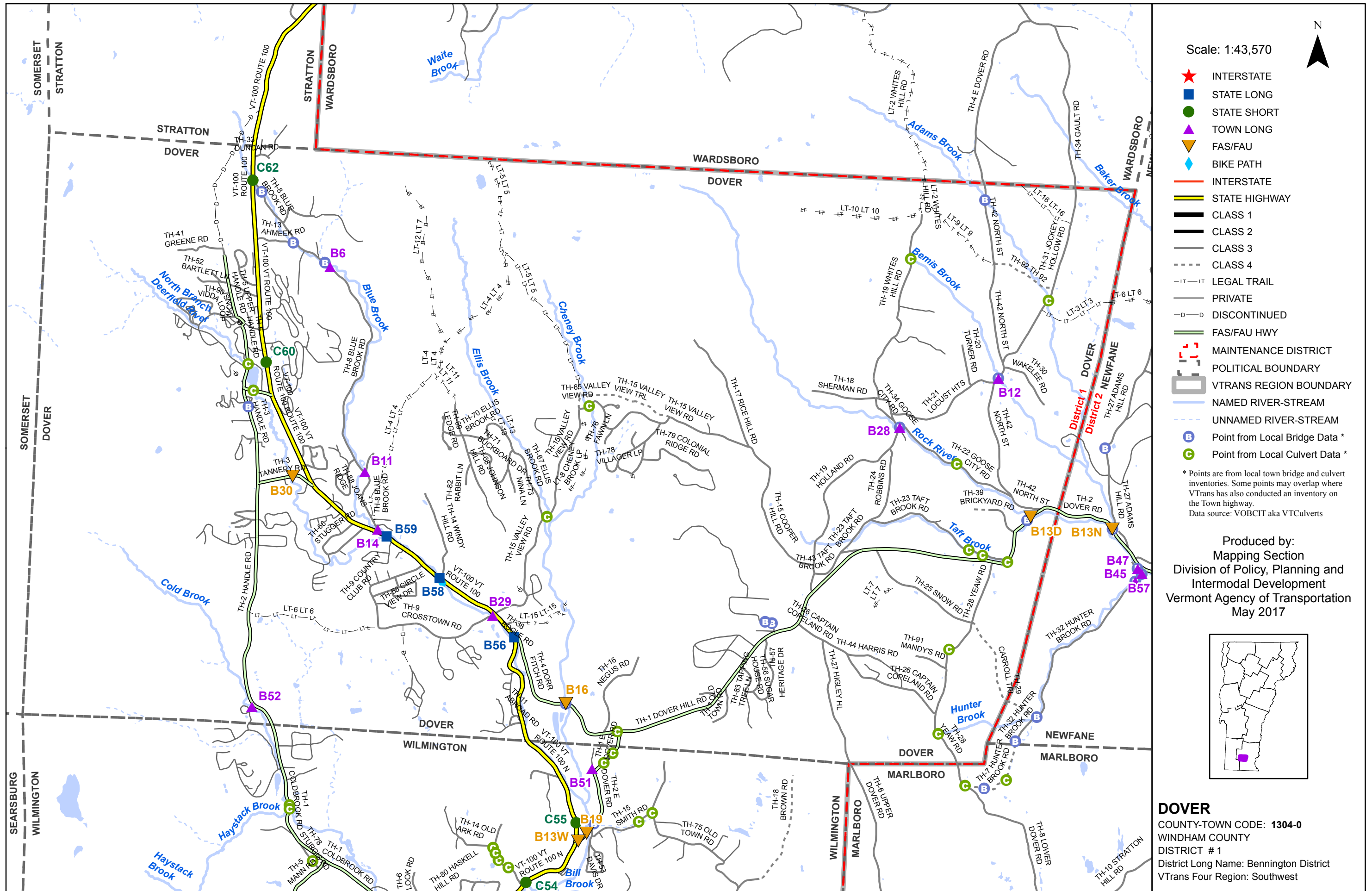
Produced by:  
 Mapping Section  
 Division of Policy, Planning and  
 Intermodal Development  
 Vermont Agency of Transportation  
 May 2017



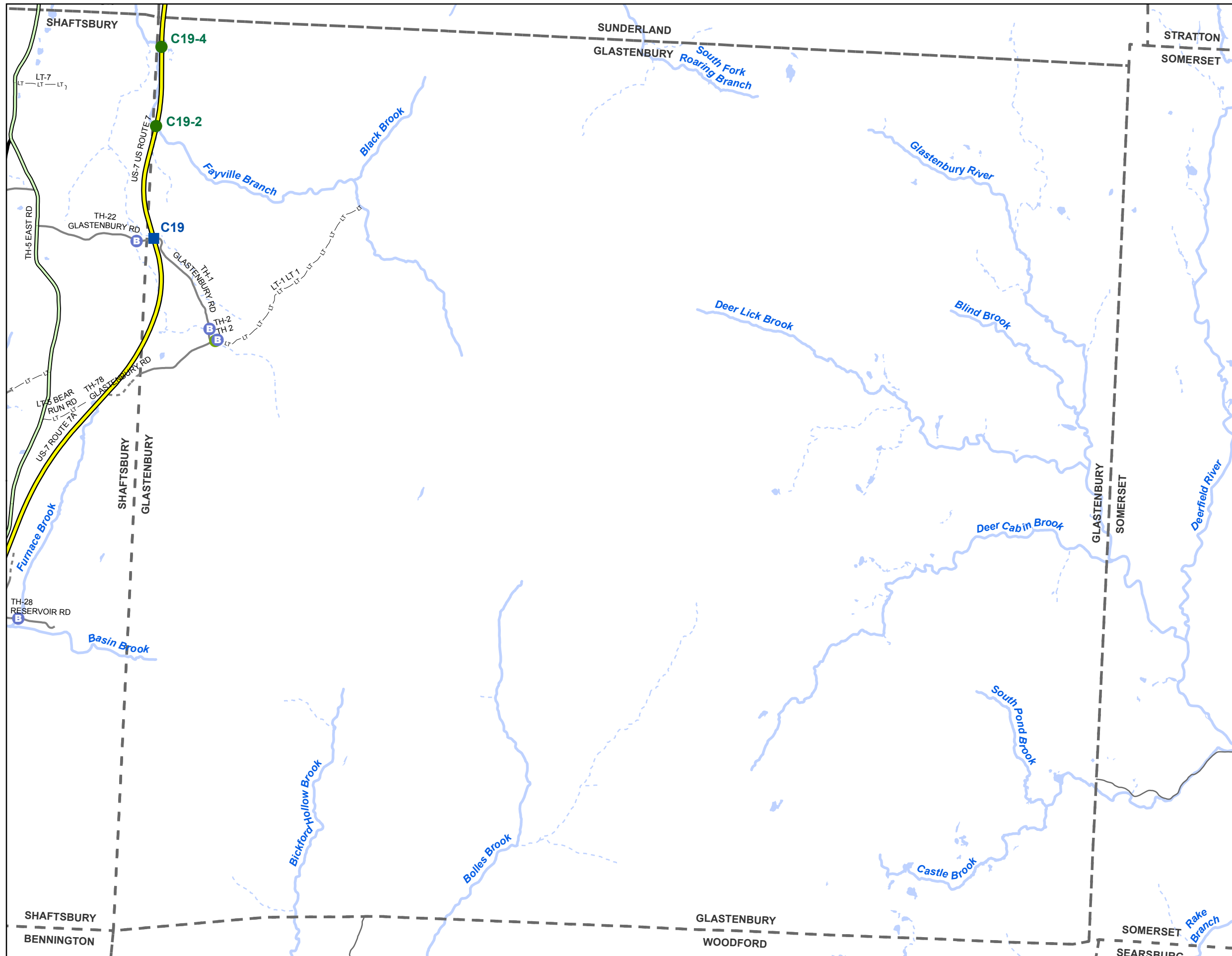
**DORSET**  
 COUNTY-TOWN CODE: 0203-0  
 BENNINGTON COUNTY  
 DISTRICT # 1  
 District Long Name: Bennington District  
 VTrans Four Region: Southwest

This map was funded in part through grants from the Federal Highway Administration, U.S. Department of Transportation. The representation of the authors expressed herein do not necessarily state or reflect those of the U. S. Department of Transportation.





This map was funded in part through grants from the Federal Highway Administration, U.S. Department of Transportation. The representation of the authors expressed herein do not necessarily state or reflect those of the U. S. Department of Transportation.



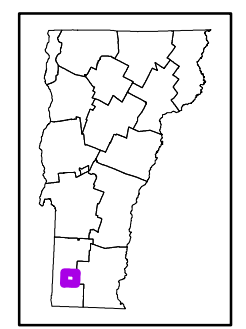
Scale: 1:43,280

N

- ★ INTERSTATE
- STATE LONG
- STATE SHORT
- ▲ TOWN LONG
- ▼ FAS/FAU
- ◆ BIKE PATH
- INTERSTATE
- STATE HIGHWAY
- CLASS 1
- CLASS 2
- CLASS 3
- CLASS 4
- LT-LT LEGAL TRAIL
- PRIVATE
- D-D DISCONTINUED
- FAS/FAU HWY
- MAINTENANCE DISTRICT
- POLITICAL BOUNDARY
- VTRANS REGION BOUNDARY
- NAMED RIVER-STREAM
- - - UNNAMED RIVER-STREAM
- Ⓟ Point from Local Bridge Data \*
- Ⓞ Point from Local Culvert Data \*

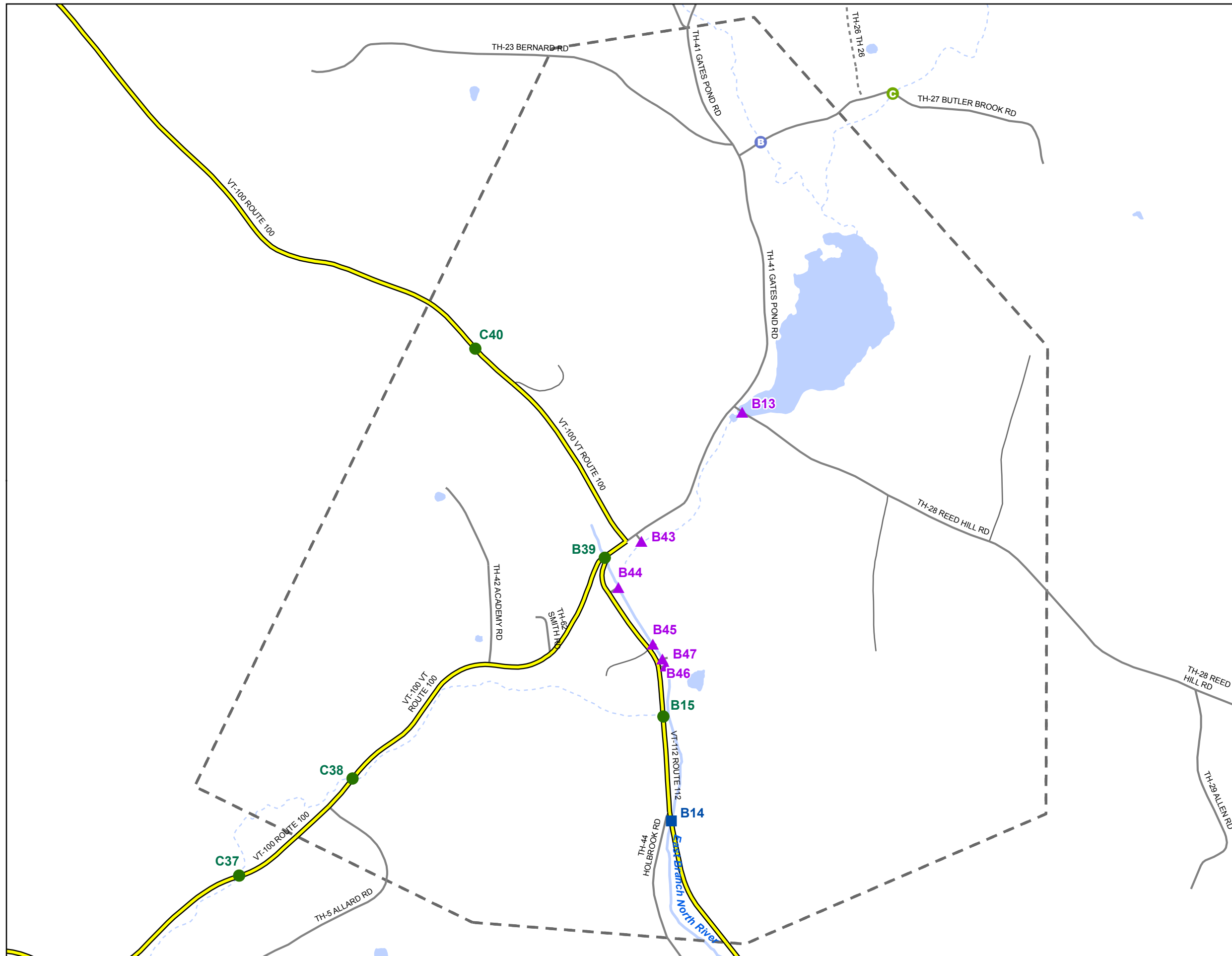
\* Points are from local town bridge and culvert inventories. Some points may overlap where VTrans has also conducted an inventory on the Town highway.  
Data source: VOBCIT aka VTCulverts

Produced by:  
Mapping Section  
Division of Policy, Planning and  
Intermodal Development  
Vermont Agency of Transportation  
May 2017



**GLASTENBURY**  
 COUNTY-TOWN CODE: 0204-0  
 BENNINGTON COUNTY  
 DISTRICT # 1  
 District Long Name: Bennington District  
 VTrans Four Region: Southwest

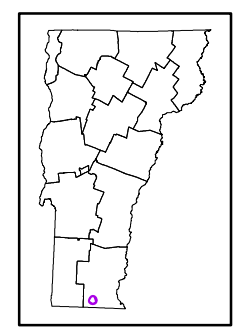
This map was funded in part through grants from the Federal Highway Administration, U.S. Department of Transportation. The representation of the authors expressed herein do not necessarily state or reflect those of the U. S. Department of Transportation.



- Scale: 1:8,200
- INTERSTATE
  - STATE LONG
  - STATE SHORT
  - TOWN LONG
  - FAS/FAU
  - BIKE PATH
  - INTERSTATE
  - STATE HIGHWAY
  - CLASS 1
  - CLASS 2
  - CLASS 3
  - CLASS 4
  - LEGAL TRAIL
  - PRIVATE
  - DISCONTINUED
  - FAS/FAU HWY
  - MAINTENANCE DISTRICT
  - POLITICAL BOUNDARY
  - VTRANS REGION BOUNDARY
  - NAMED RIVER-STREAM
  - UNNAMED RIVER-STREAM
  - Point from Local Bridge Data \*
  - Point from Local Culvert Data \*

\* Points are from local town bridge and culvert inventories. Some points may overlap where VTrans has also conducted an inventory on the Town highway.  
Data source: VOBCIT aka VTCulverts

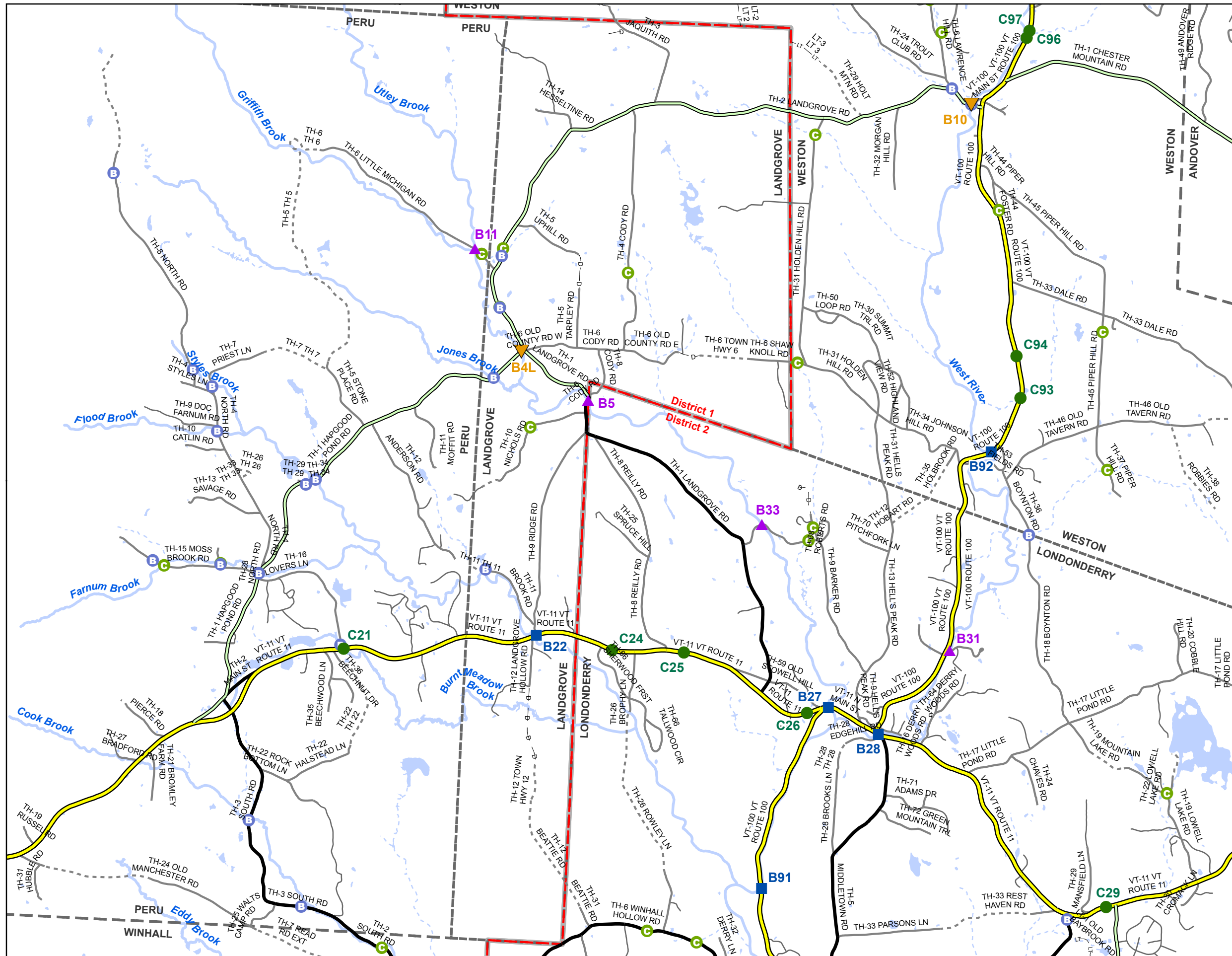
Produced by:  
Mapping Section  
Division of Policy, Planning and  
Intermodal Development  
Vermont Agency of Transportation  
May 2017



**JACKSONVILLE VILLAGE**  
COUNTY-TOWN CODE: 1321-1  
WINDHAM COUNTY  
DISTRICT # 1  
District Long Name: Bennington District  
VTrans Four Region: Southwest

This map was funded in part through grants from the Federal Highway Administration, U.S. Department of Transportation. The representation of the authors expressed herein do not necessarily state or reflect those of the U. S. Department of Transportation.



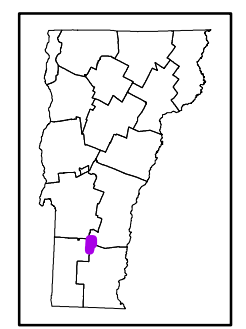


Scale: 1:42,990

★ INTERSTATE  
 ■ STATE LONG  
 ● STATE SHORT  
 ▲ TOWN LONG  
 ▼ FAS/FAU  
 ◆ BIKE PATH  
 — INTERSTATE  
 — STATE HIGHWAY  
 — CLASS 1  
 — CLASS 2  
 — CLASS 3  
 - - - CLASS 4  
 - - - LT - - - LT LEGAL TRAIL  
 — PRIVATE  
 - - - DISCONTINUED  
 — FAS/FAU HWY  
 [Red dashed box] MAINTENANCE DISTRICT  
 [Grey box] POLITICAL BOUNDARY  
 [Grey box] VTRANS REGION BOUNDARY  
 [Blue line] NAMED RIVER-STREAM  
 [Blue dashed line] UNNAMED RIVER-STREAM  
 [Blue circle with B] Point from Local Bridge Data \*  
 [Green circle with C] Point from Local Culvert Data \*

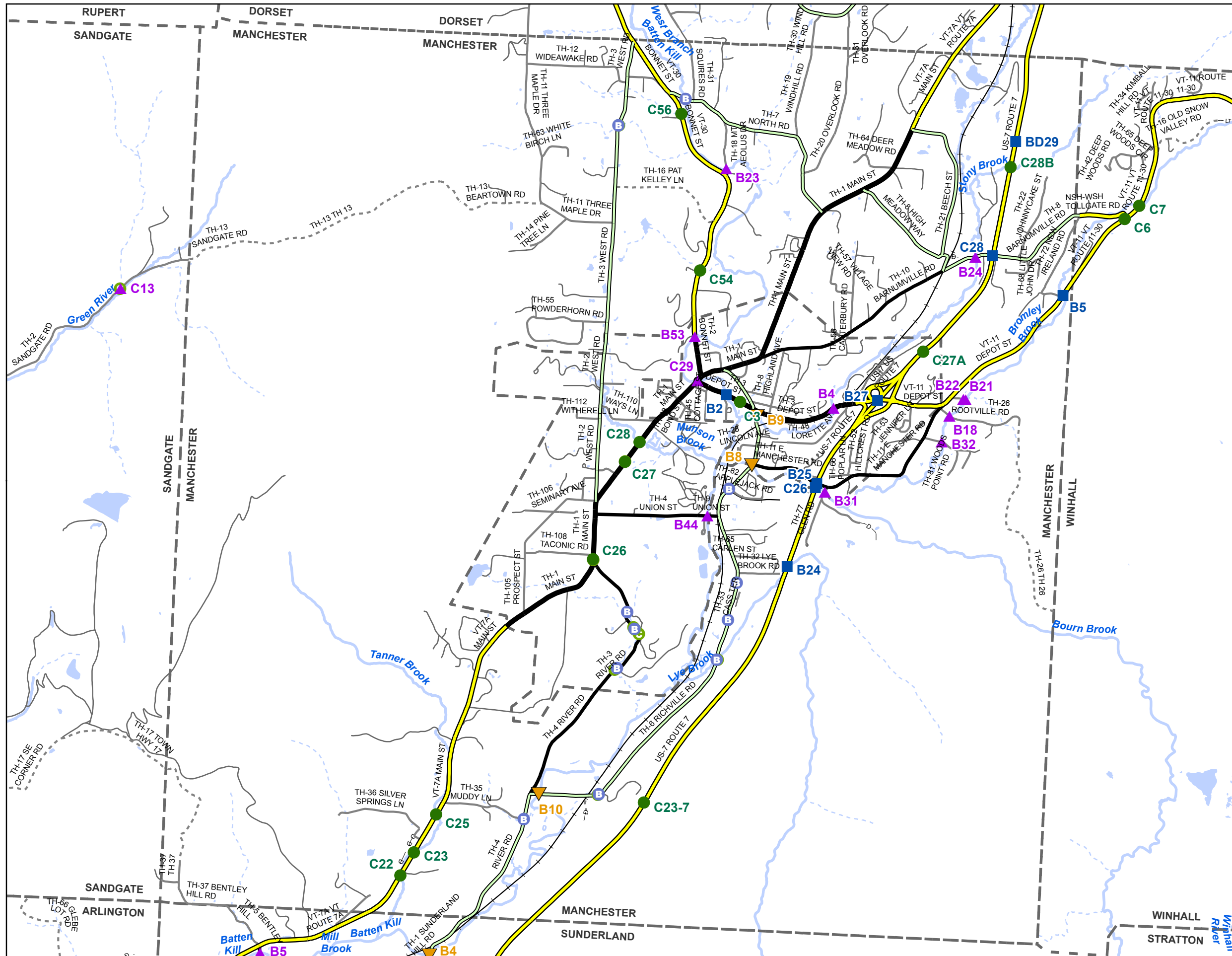
\* Points are from local town bridge and culvert inventories. Some points may overlap where VTrans has also conducted an inventory on the Town highway.  
 Data source: VOBGIT aka VTCulverts

Produced by:  
 Mapping Section  
 Division of Policy, Planning and  
 Intermodal Development  
 Vermont Agency of Transportation  
 May 2017



**LANDGROVE**  
 COUNTY-TOWN CODE: 0205-0  
 BENNINGTON COUNTY  
 DISTRICT # 1  
 District Long Name: Bennington District  
 VTrans Four Region: Southwest

This map was funded in part through grants from the Federal Highway Administration, U.S. Department of Transportation. The representation of the authors expressed herein do not necessarily state or reflect those of the U. S. Department of Transportation.

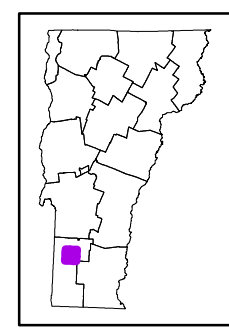


Scale: 1:44,390

★ INTERSTATE  
 ■ STATE LONG  
 ● STATE SHORT  
 ▲ TOWN LONG  
 ▼ FAS/FAU  
 ◆ BIKE PATH  
 — INTERSTATE  
 — STATE HIGHWAY  
 — CLASS 1  
 — CLASS 2  
 — CLASS 3  
 - - - CLASS 4  
 - - - - LEGAL TRAIL  
 — PRIVATE  
 - - - DISCONTINUED  
 — FAS/FAU HWY  
 [ ] MAINTENANCE DISTRICT  
 [ ] POLITICAL BOUNDARY  
 [ ] VTRANS REGION BOUNDARY  
 [ ] NAMED RIVER-STREAM  
 [ ] UNNAMED RIVER-STREAM  
 ● Point from Local Bridge Data \*  
 ● Point from Local Culvert Data \*

\* Points are from local town bridge and culvert inventories. Some points may overlap where VTrans has also conducted an inventory on the Town highway.  
 Data source: VOBCIT aka VTCulverts

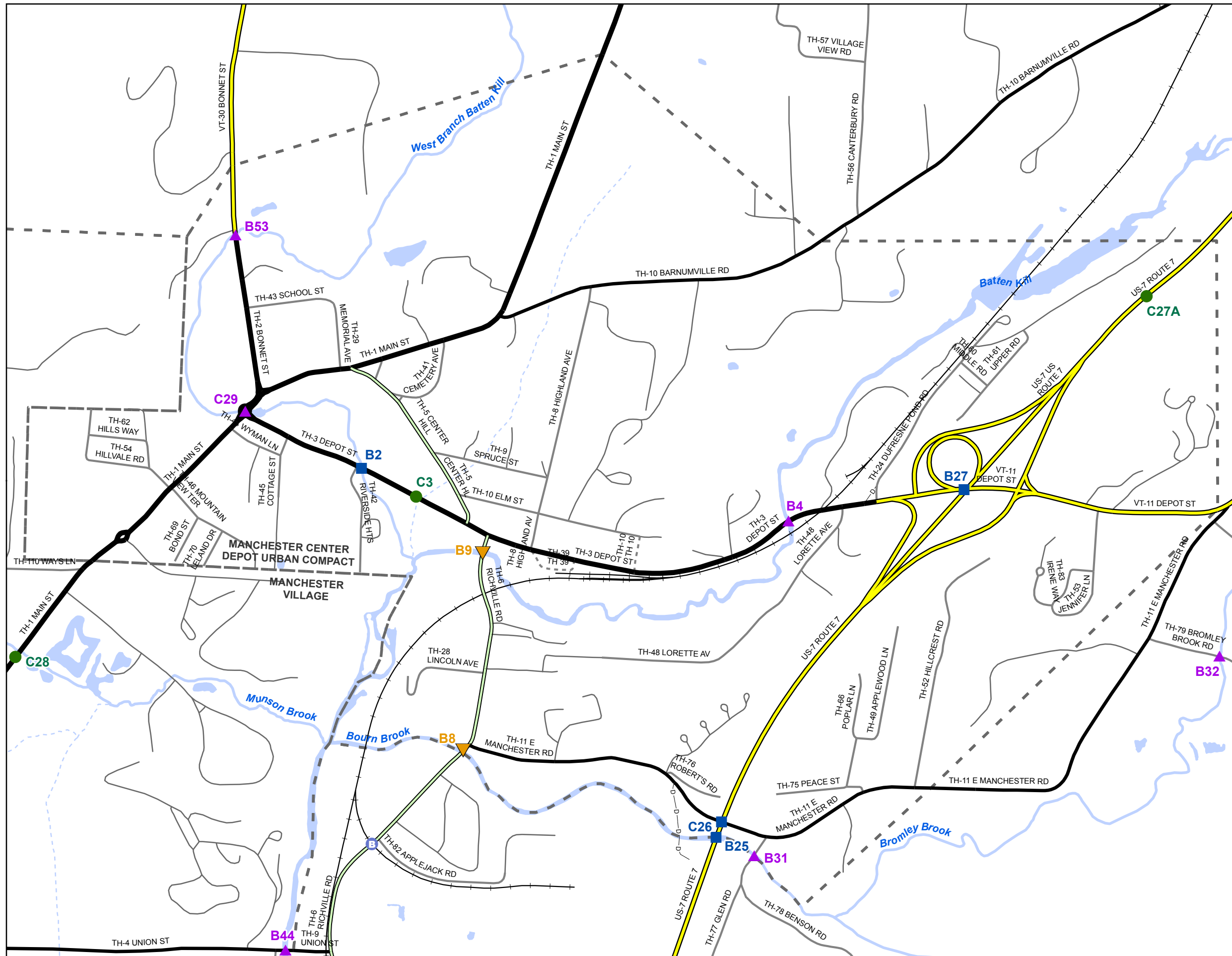
Produced by:  
 Mapping Section  
 Division of Policy, Planning and  
 Intermodal Development  
 Vermont Agency of Transportation  
 May 2017



**MANCHESTER**  
 COUNTY-TOWN CODE: 0206-0  
 BENNINGTON COUNTY  
 DISTRICT # 1  
 District Long Name: Bennington District  
 VTrans Four Region: Southwest

This map was funded in part through grants from the Federal Highway Administration, U.S. Department of Transportation. The representation of the authors expressed herein do not necessarily state or reflect those of the U. S. Department of Transportation.

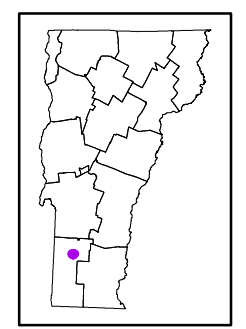




- Scale: 1:11,130
- ★ INTERSTATE
  - STATE LONG
  - STATE SHORT
  - ▲ TOWN LONG
  - ▼ FAS/FAU
  - ◆ BIKE PATH
  - INTERSTATE
  - STATE HIGHWAY
  - CLASS 1
  - CLASS 2
  - CLASS 3
  - CLASS 4
  - - - LEGAL TRAIL
  - PRIVATE
  - - - DISCONTINUED
  - FAS/FAU HWY
  - MAINTENANCE DISTRICT
  - POLITICAL BOUNDARY
  - ▭ VTRANS REGION BOUNDARY
  - NAMED RIVER-STREAM
  - - - UNNAMED RIVER-STREAM
  - Ⓟ Point from Local Bridge Data \*
  - Ⓞ Point from Local Culvert Data \*

\* Points are from local town bridge and culvert inventories. Some points may overlap where VTrans has also conducted an inventory on the Town highway.  
Data source: VOBCIT aka VTCulverts

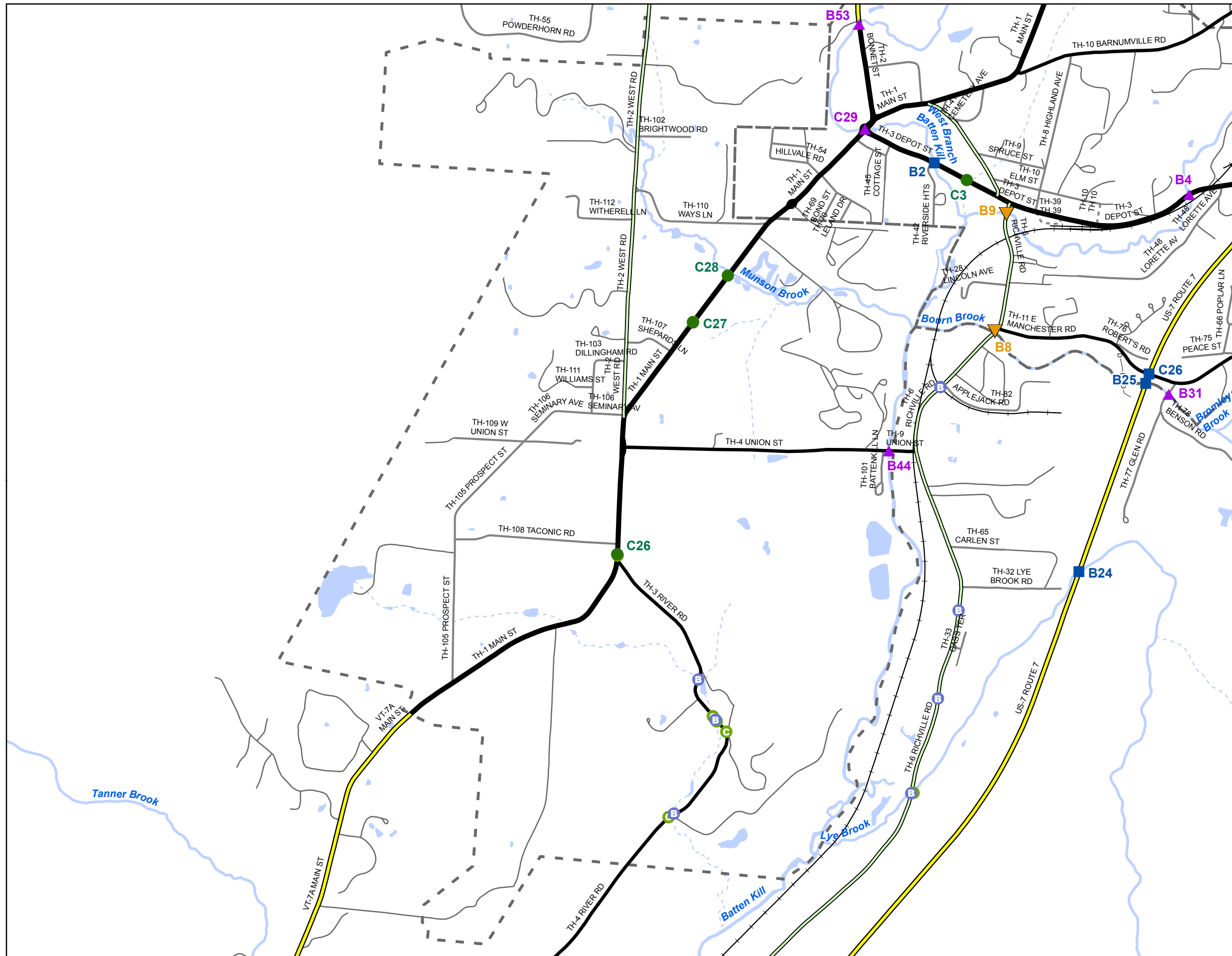
Produced by:  
Mapping Section  
Division of Policy, Planning and  
Intermodal Development  
Vermont Agency of Transportation  
May 2017



**MANCHESTER CENTER DEPOT U.C.**  
 COUNTY-TOWN CODE: 0206-2  
 BENNINGTON COUNTY  
 DISTRICT # 1  
 District Long Name: Bennington District  
 VTrans Four Region: Southwest

This map was funded in part through grants from the Federal Highway Administration, U.S. Department of Transportation. The representation of the authors expressed herein do not necessarily state or reflect those of the U. S. Department of Transportation.





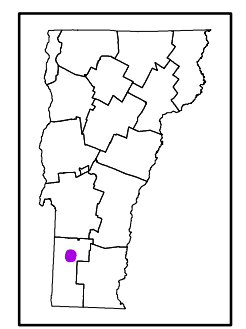
Scale: 1:18,660

N

- ★ INTERSTATE
- STATE LONG
- STATE SHORT
- ▲ TOWN LONG
- ▼ FAS/FAU
- ◆ BIKE PATH
- INTERSTATE
- STATE HIGHWAY
- CLASS 1
- CLASS 2
- CLASS 3
- CLASS 4
- - - LEGAL TRAIL
- - - PRIVATE
- - - DISCONTINUED
- FAS/FAU HWY
- MAINTENANCE DISTRICT
- POLITICAL BOUNDARY
- VTRANS REGION BOUNDARY
- NAMED RIVER-STREAM
- - - UNNAMED RIVER-STREAM
- Ⓟ Point from Local Bridge Data \*
- Ⓞ Point from Local Culvert Data \*

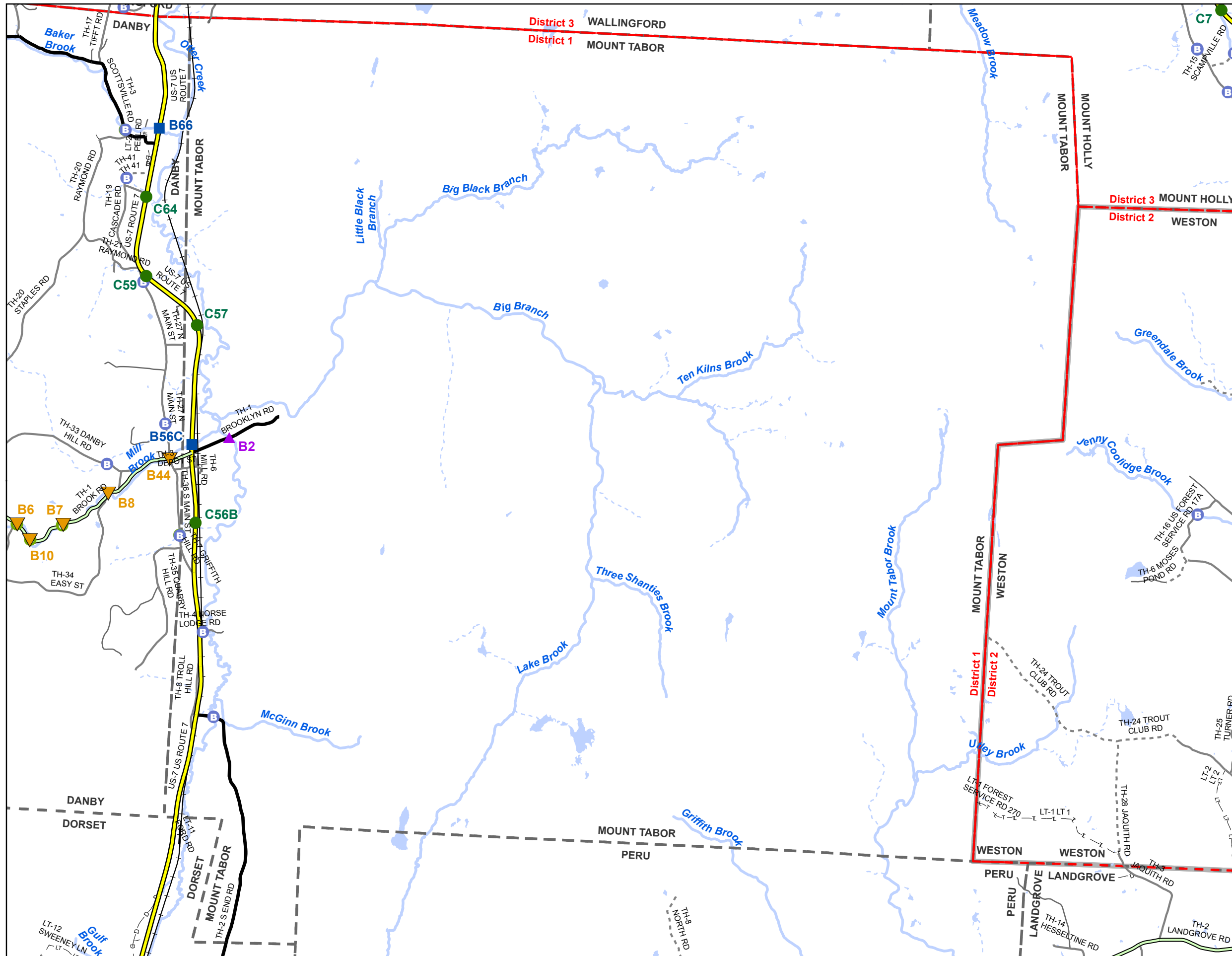
\* Points are from local town bridge and culvert inventories. Some points may overlap where VTrans has also conducted an inventory on the Town highway.  
Data source: VOBCIT aka VTCulverts

Produced by:  
Mapping Section  
Division of Policy, Planning and  
Intermodal Development  
Vermont Agency of Transportation  
May 2017



**MANCHESTER VILLAGE**  
COUNTY-TOWN CODE: 0206-1  
BENNINGTON COUNTY  
DISTRICT # 1  
District Long Name: Bennington District  
VTrans Four Region: Southwest

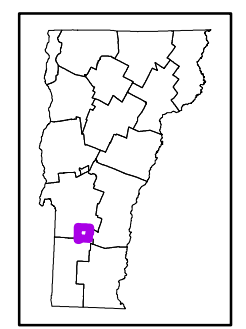
This map was funded in part through grants from the Federal Highway Administration, U.S. Department of Transportation. The representation of the authors expressed herein do not necessarily state or reflect those of the U. S. Department of Transportation.



- Scale: 1:48,220
- ★ INTERSTATE
  - STATE LONG
  - STATE SHORT
  - ▲ TOWN LONG
  - ▼ FAS/FAU
  - ◆ BIKE PATH
  - INTERSTATE
  - STATE HIGHWAY
  - CLASS 1
  - CLASS 2
  - CLASS 3
  - CLASS 4
  - - - LEGAL TRAIL
  - - - PRIVATE
  - - - DISCONTINUED
  - FAS/FAU HWY
  - MAINTENANCE DISTRICT
  - POLITICAL BOUNDARY
  - VTRANS REGION BOUNDARY
  - NAMED RIVER-STREAM
  - - - UNNAMED RIVER-STREAM
  - Ⓟ Point from Local Bridge Data \*
  - Ⓞ Point from Local Culvert Data \*

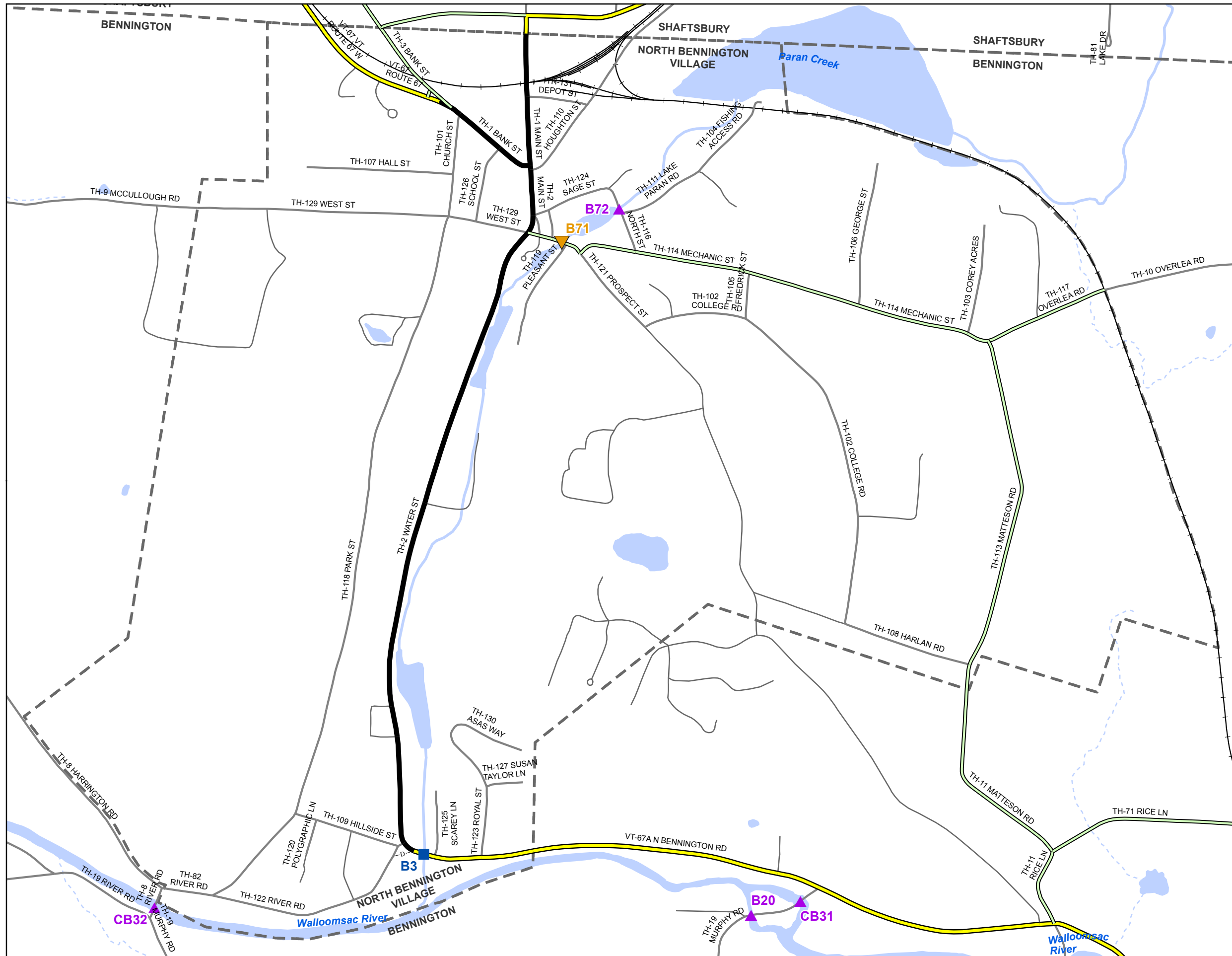
\* Points are from local town bridge and culvert inventories. Some points may overlap where VTrans has also conducted an inventory on the Town highway.  
Data source: VOBCIT aka VTCulverts

Produced by:  
Mapping Section  
Division of Policy, Planning and  
Intermodal Development  
Vermont Agency of Transportation  
May 2017



**MOUNT TABOR**  
COUNTY-TOWN CODE: 1113-0  
RUTLAND COUNTY  
DISTRICT # 1  
District Long Name: Bennington District  
VTrans Four Region: Southwest

This map was funded in part through grants from the Federal Highway Administration, U.S. Department of Transportation. The representation of the authors expressed herein do not necessarily state or reflect those of the U. S. Department of Transportation.

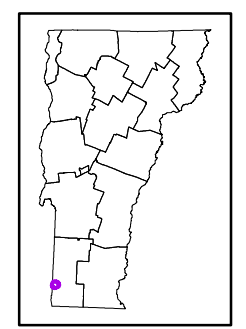


Scale: 1:10,020

★ INTERSTATE  
 ■ STATE LONG  
 ● STATE SHORT  
 ▲ TOWN LONG  
 ▼ FAS/FAU  
 ◆ BIKE PATH  
 — INTERSTATE  
 — STATE HIGHWAY  
 — CLASS 1  
 — CLASS 2  
 — CLASS 3  
 - - - CLASS 4  
 - - - LT - - - LEGAL TRAIL  
 — PRIVATE  
 - - - D - - - DISCONTINUED  
 — FAS/FAU HWY  
 [ ] MAINTENANCE DISTRICT  
 [ ] POLITICAL BOUNDARY  
 [ ] VTRANS REGION BOUNDARY  
 — NAMED RIVER-STREAM  
 - - - UNNAMED RIVER-STREAM  
 (B) Point from Local Bridge Data \*  
 (C) Point from Local Culvert Data \*

\* Points are from local town bridge and culvert inventories. Some points may overlap where VTrans has also conducted an inventory on the Town highway.  
 Data source: VOBCIT aka VTCulverts

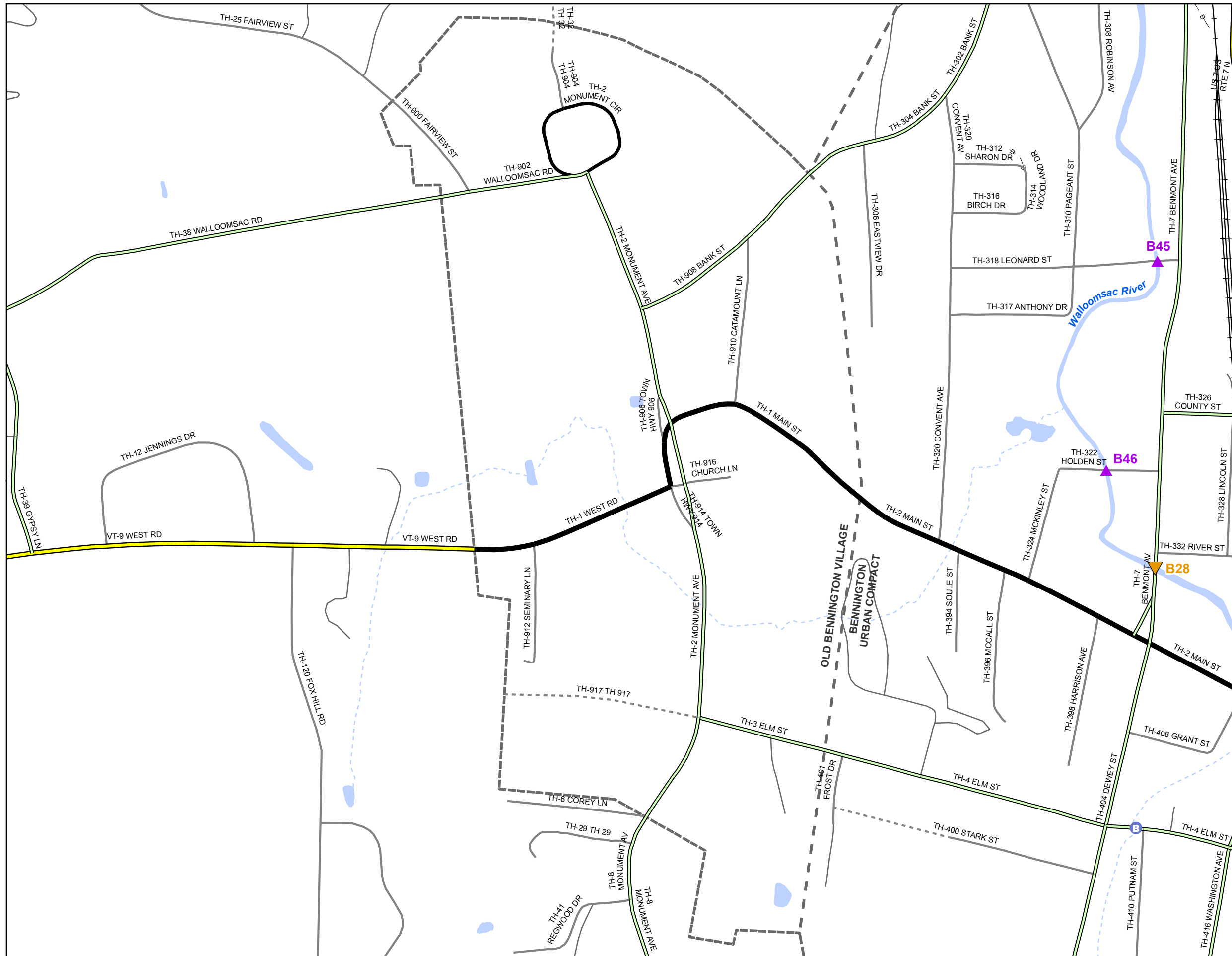
Produced by:  
 Mapping Section  
 Division of Policy, Planning and  
 Intermodal Development  
 Vermont Agency of Transportation  
 May 2017



**NORTH BENNINGTON VILLAGE**  
 COUNTY-TOWN CODE: 0202-1  
 BENNINGTON COUNTY  
 DISTRICT # 1  
 District Long Name: Bennington District  
 VTrans Four Region: Southwest

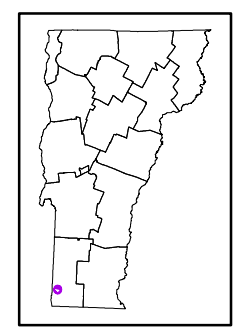
This map was funded in part through grants from the Federal Highway Administration, U.S. Department of Transportation. The representation of the authors expressed herein do not necessarily state or reflect those of the U. S. Department of Transportation.





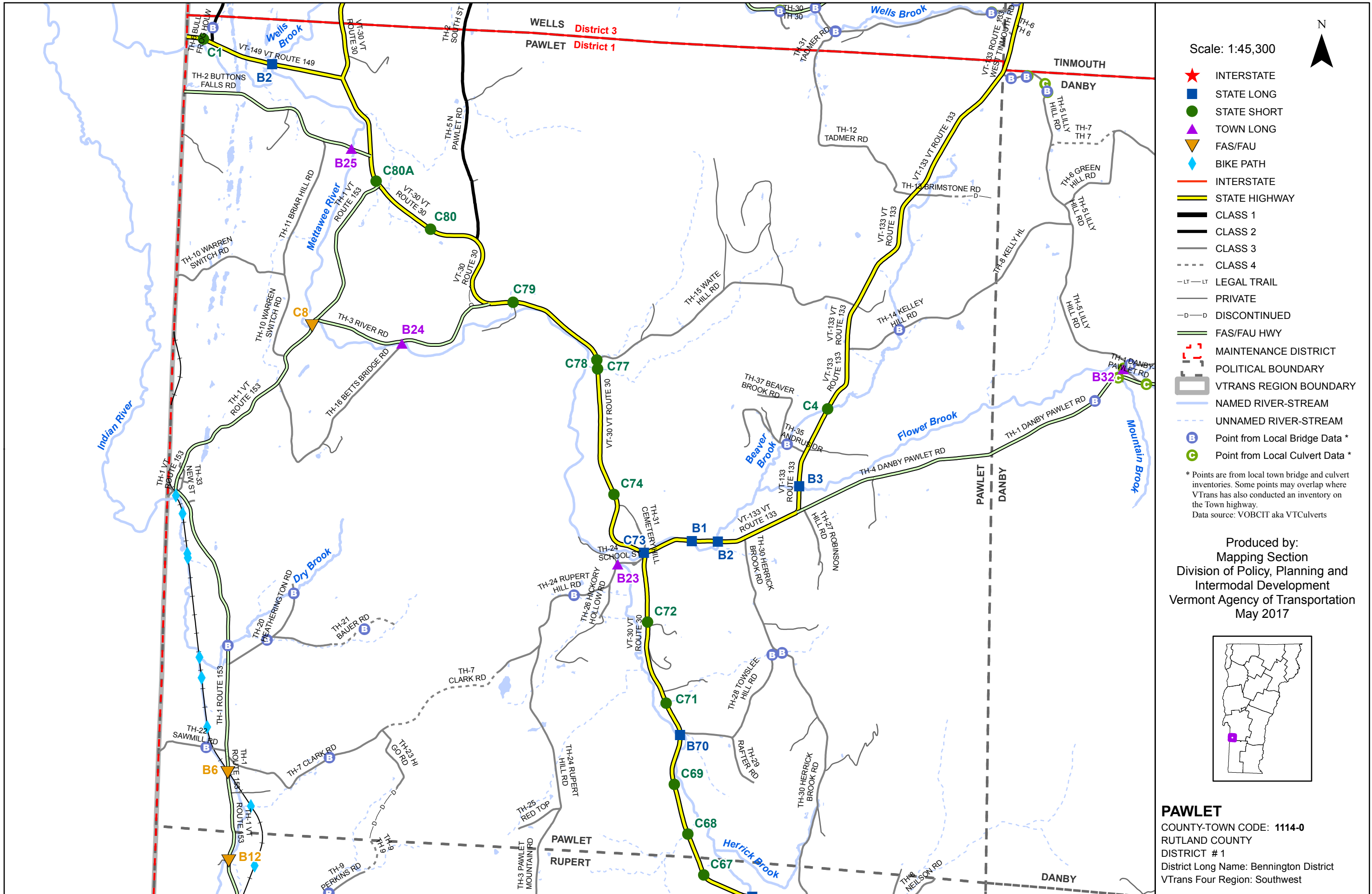
- Scale: 1:7,110
- INTERSTATE
  - STATE LONG
  - STATE SHORT
  - TOWN LONG
  - FAS/FAU
  - BIKE PATH
  - INTERSTATE
  - STATE HIGHWAY
  - CLASS 1
  - CLASS 2
  - CLASS 3
  - CLASS 4
  - LEGAL TRAIL
  - PRIVATE
  - DISCONTINUED
  - FAS/FAU HWY
  - MAINTENANCE DISTRICT
  - POLITICAL BOUNDARY
  - VTRANS REGION BOUNDARY
  - NAMED RIVER-STREAM
  - UNNAMED RIVER-STREAM
  - Point from Local Bridge Data \*
  - Point from Local Culvert Data \*
- \* Points are from local town bridge and culvert inventories. Some points may overlap where VTrans has also conducted an inventory on the Town highway.  
Data source: VOBCIT aka VTCulverts

Produced by:  
Mapping Section  
Division of Policy, Planning and  
Intermodal Development  
Vermont Agency of Transportation  
May 2017



**OLD BENNINGTON VILLAGE**  
COUNTY-TOWN CODE: 0202-2  
BENNINGTON COUNTY  
DISTRICT # 1  
District Long Name: Bennington District  
VTrans Four Region: Southwest

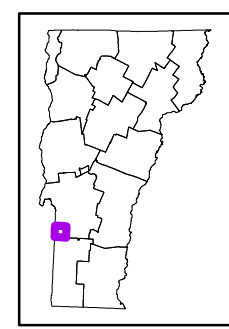
This map was funded in part through grants from the Federal Highway Administration, U.S. Department of Transportation. The representation of the authors expressed herein do not necessarily state or reflect those of the U. S. Department of Transportation.



- Scale: 1:45,300
- ★ INTERSTATE
  - STATE LONG
  - STATE SHORT
  - ▲ TOWN LONG
  - ▼ FAS/FAU
  - ◆ BIKE PATH
  - INTERSTATE
  - STATE HIGHWAY
  - CLASS 1
  - CLASS 2
  - CLASS 3
  - CLASS 4
  - - - LEGAL TRAIL
  - PRIVATE
  - - - DISCONTINUED
  - FAS/FAU HWY
  - MAINTENANCE DISTRICT
  - POLITICAL BOUNDARY
  - ▭ VTRANS REGION BOUNDARY
  - NAMED RIVER-STREAM
  - - - UNNAMED RIVER-STREAM
  - B Point from Local Bridge Data \*
  - C Point from Local Culvert Data \*

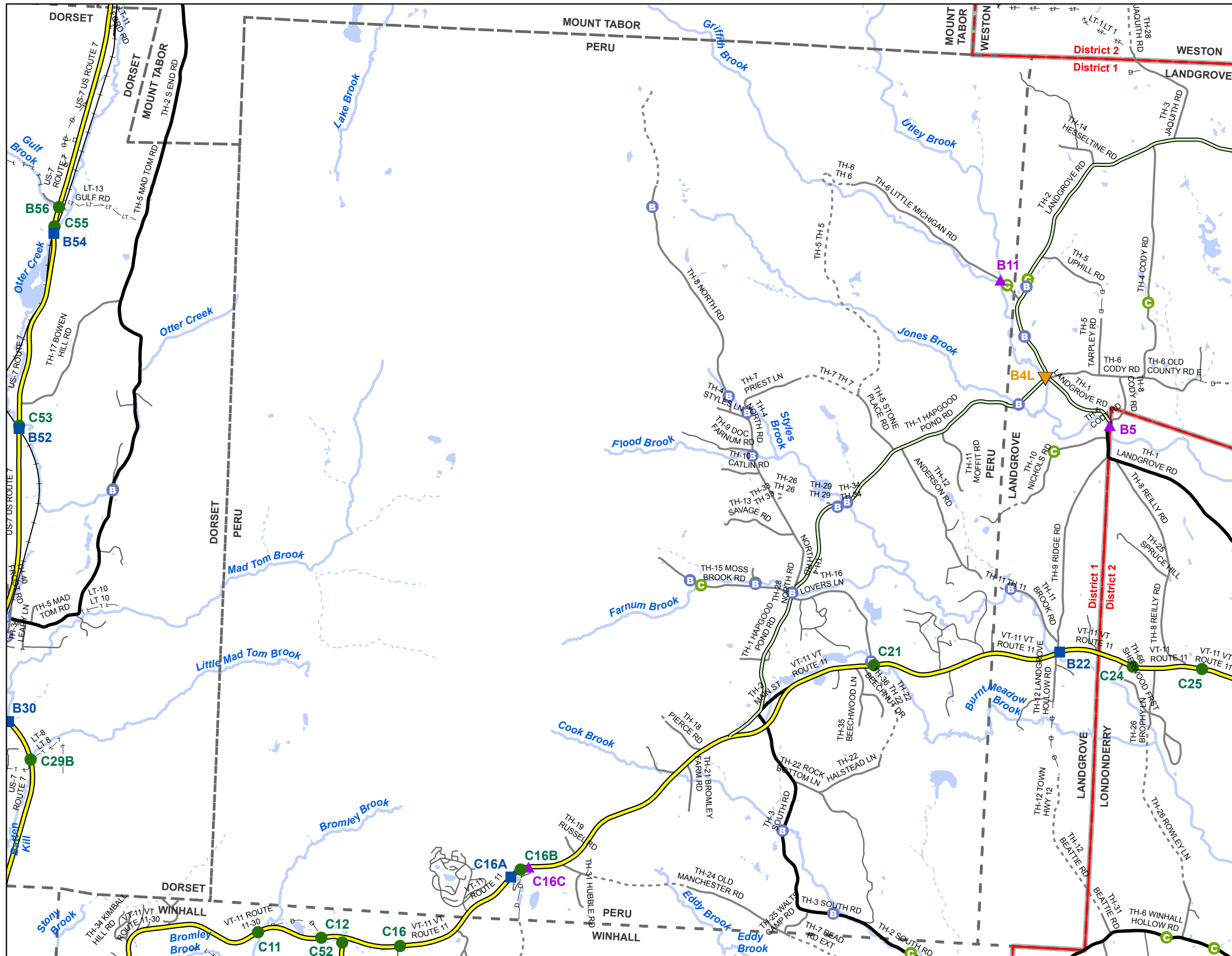
\* Points are from local town bridge and culvert inventories. Some points may overlap where VTrans has also conducted an inventory on the Town highway.  
Data source: VOBCIT aka VTCulverts

Produced by:  
Mapping Section  
Division of Policy, Planning and  
Intermodal Development  
Vermont Agency of Transportation  
May 2017



**PAWLET**  
COUNTY-TOWN CODE: 1114-0  
RUTLAND COUNTY  
DISTRICT # 1  
District Long Name: Bennington District  
VTrans Four Region: Southwest

This map was funded in part through grants from the Federal Highway Administration, U.S. Department of Transportation. The representation of the authors expressed herein do not necessarily state or reflect those of the U. S. Department of Transportation.

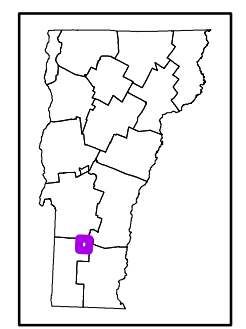


Scale: 1:44,600

★ INTERSTATE  
 ■ STATE LONG  
 ● STATE SHORT  
 ▲ TOWN LONG  
 ▼ FAS/FAU  
 ◆ BIKE PATH  
 — INTERSTATE  
 — STATE HIGHWAY  
 — CLASS 1  
 — CLASS 2  
 — CLASS 3  
 - - - CLASS 4  
 - - - LT - - - LEGAL TRAIL  
 — PRIVATE  
 - - - DISCONTINUED  
 — FAS/FAU HWY  
 [Red dashed box] MAINTENANCE DISTRICT  
 [Black dashed line] POLITICAL BOUNDARY  
 [Grey dashed line] VTRANS REGION BOUNDARY  
 [Blue line] NAMED RIVER-STREAM  
 [Light blue dashed line] UNNAMED RIVER-STREAM  
 [Blue circle with B] Point from Local Bridge Data \*  
 [Green circle with C] Point from Local Culvert Data \*

\* Points are from local town bridge and culvert inventories. Some points may overlap where VTrans has also conducted an inventory on the Town highway.  
 Data source: VOBCIT aka VTCulverts

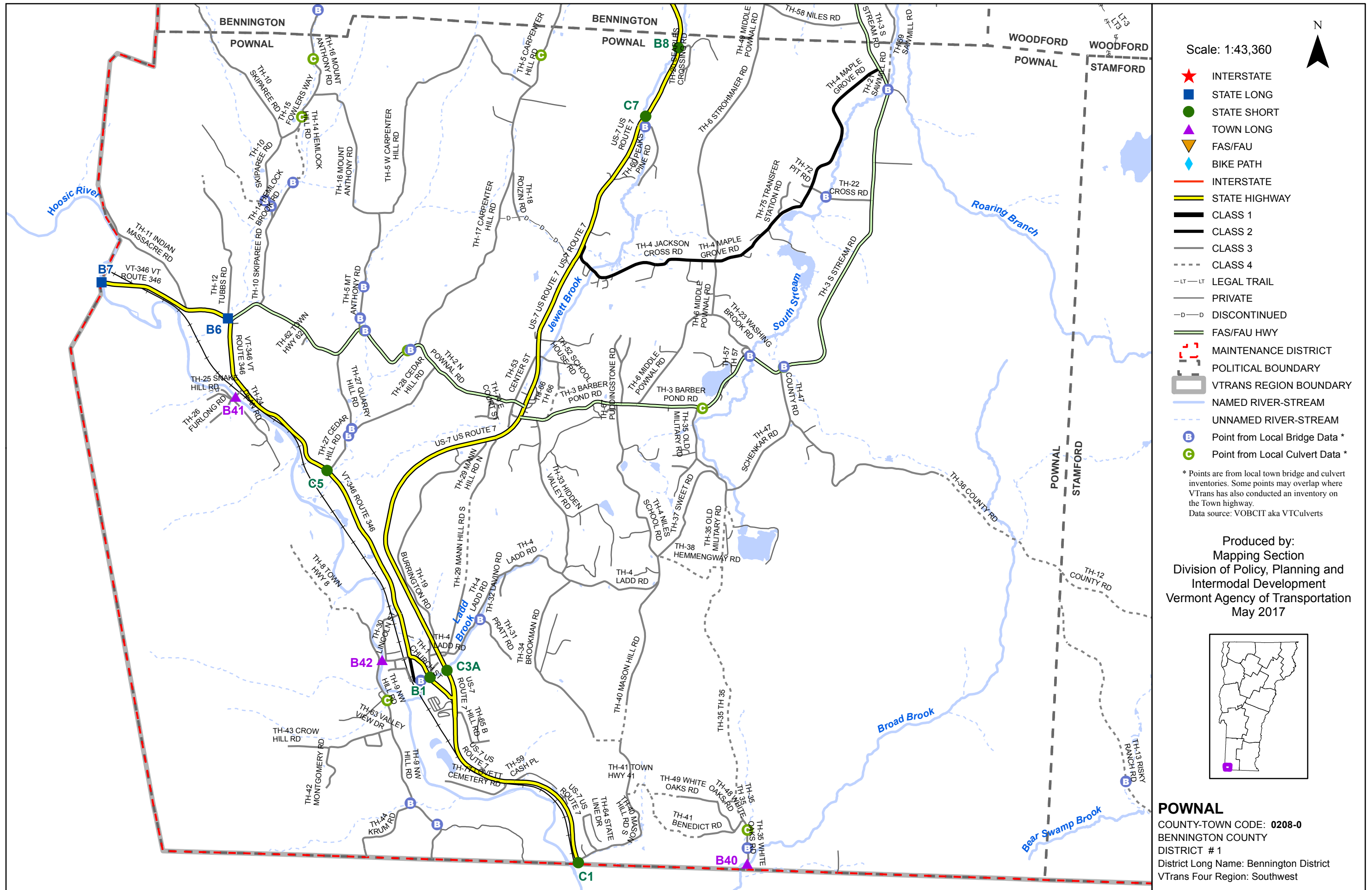
Produced by:  
 Mapping Section  
 Division of Policy, Planning and  
 Intermodal Development  
 Vermont Agency of Transportation  
 May 2017



**PERU**  
 COUNTY-TOWN CODE: 0207-0  
 BENNINGTON COUNTY  
 DISTRICT # 1  
 District Long Name: Bennington District  
 VTrans Four Region: Southwest

This map was funded in part through grants from the Federal Highway Administration, U.S. Department of Transportation. The representation of the authors expressed herein do not necessarily state or reflect those of the U. S. Department of Transportation.

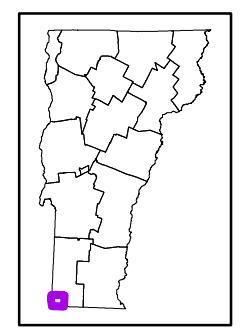




- Scale: 1:43,360
- ★ INTERSTATE
  - STATE LONG
  - STATE SHORT
  - ▲ TOWN LONG
  - ▼ FAS/FAU
  - ◆ BIKE PATH
  - INTERSTATE
  - STATE HIGHWAY
  - CLASS 1
  - CLASS 2
  - CLASS 3
  - CLASS 4
  - - - LEGAL TRAIL
  - PRIVATE
  - - - DISCONTINUED
  - FAS/FAU HWY
  - ▭ MAINTENANCE DISTRICT
  - ▭ POLITICAL BOUNDARY
  - ▭ VTRANS REGION BOUNDARY
  - NAMED RIVER-STREAM
  - - - UNNAMED RIVER-STREAM
  - B Point from Local Bridge Data \*
  - C Point from Local Culvert Data \*

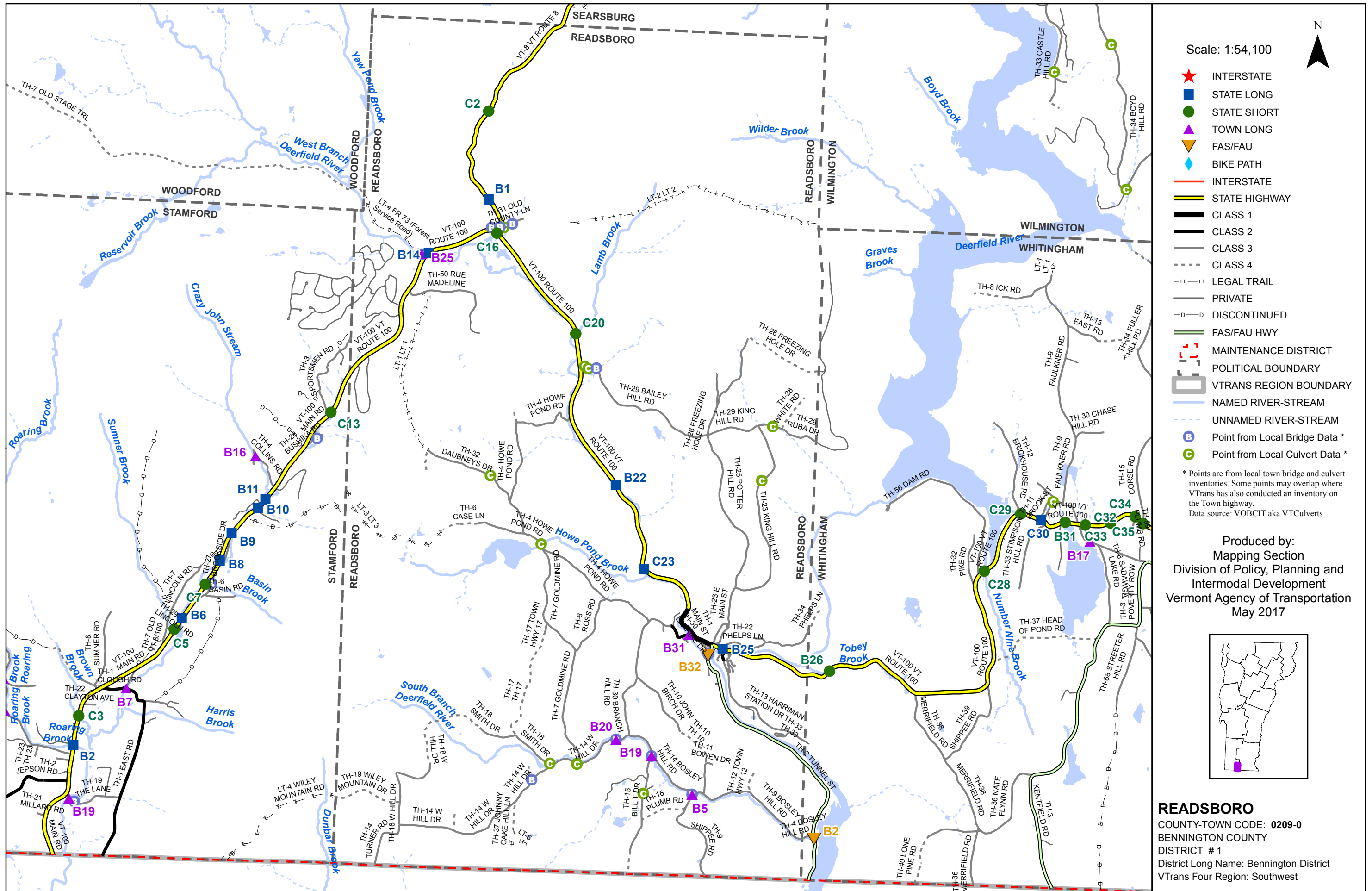
\* Points are from local town bridge and culvert inventories. Some points may overlap where VTrans has also conducted an inventory on the Town highway.  
Data source: VOBCIT aka VTCulverts

Produced by:  
Mapping Section  
Division of Policy, Planning and  
Intermodal Development  
Vermont Agency of Transportation  
May 2017



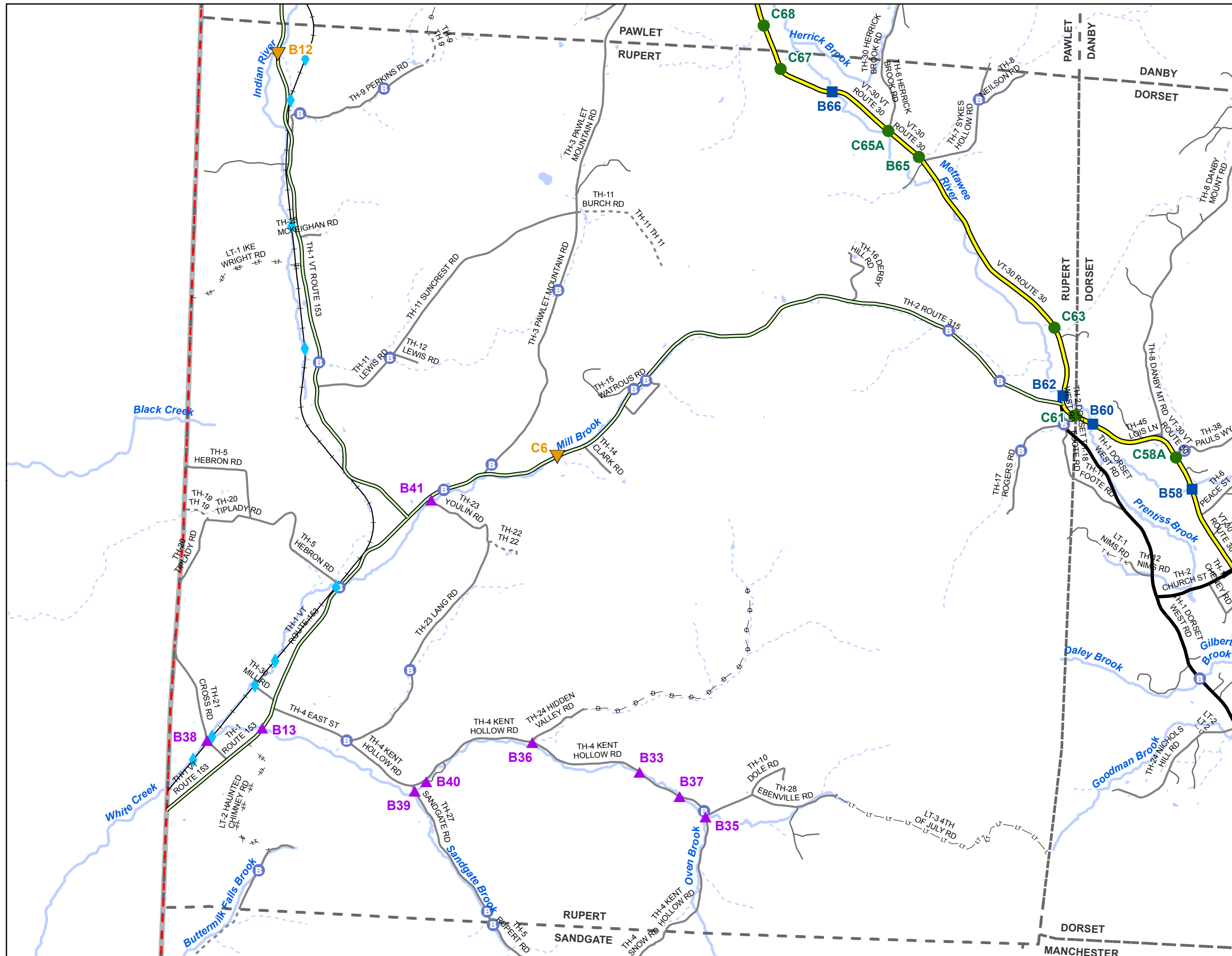
**POWNAL**  
COUNTY-TOWN CODE: 0208-0  
BENNINGTON COUNTY  
DISTRICT # 1  
District Long Name: Bennington District  
VTrans Four Region: Southwest

This map was funded in part through grants from the Federal Highway Administration, U.S. Department of Transportation. The representation of the authors expressed herein do not necessarily state or reflect those of the U. S. Department of Transportation.



This map was funded in part through grants from the Federal Highway Administration, U.S. Department of Transportation. The representation of the authors expressed herein do not necessarily state or reflect those of the U. S. Department of Transportation.



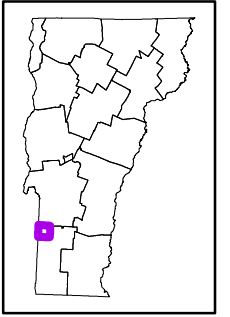


Scale: 1:45,710

★ INTERSTATE  
 ■ STATE LONG  
 ● STATE SHORT  
 ▲ TOWN LONG  
 ▼ FAS/FAU  
 ◆ BIKE PATH  
 — INTERSTATE  
 — STATE HIGHWAY  
 — CLASS 1  
 — CLASS 2  
 — CLASS 3  
 - - - CLASS 4  
 - - - - LEGAL TRAIL  
 — PRIVATE  
 - - - DISCONTINUED  
 — FAS/FAU HWY  
 [ ] MAINTENANCE DISTRICT  
 [ ] POLITICAL BOUNDARY  
 [ ] VTRANS REGION BOUNDARY  
 [ ] NAMED RIVER-STREAM  
 [ ] UNNAMED RIVER-STREAM  
 B Point from Local Bridge Data \*  
 C Point from Local Culvert Data \*

\* Points are from local town bridge and culvert inventories. Some points may overlap where VTrans has also conducted an inventory on the Town highway.  
 Data source: VOBCIT aka VTCulverts

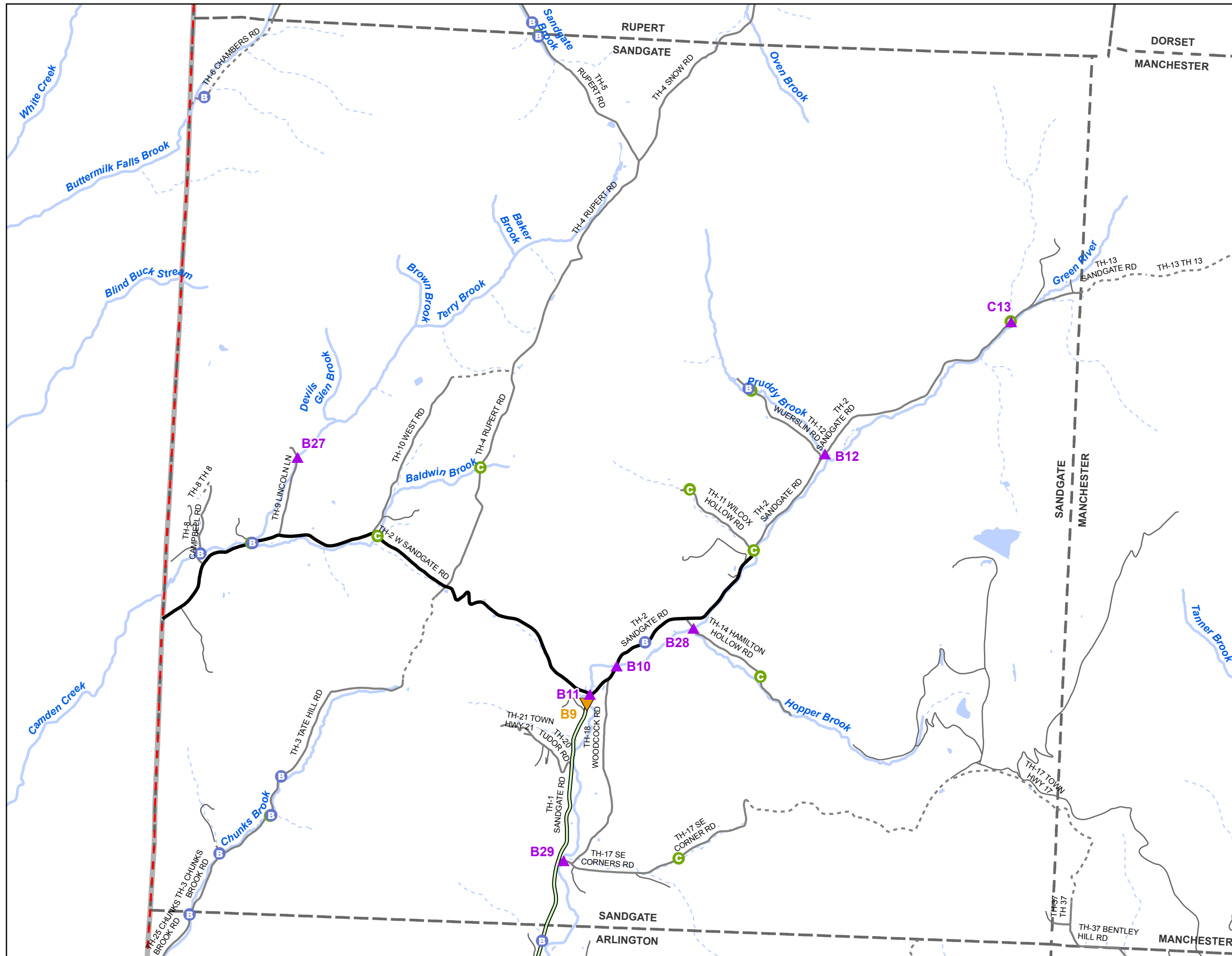
Produced by:  
 Mapping Section  
 Division of Policy, Planning and  
 Intermodal Development  
 Vermont Agency of Transportation  
 May 2017



**RUPERT**  
 COUNTY-TOWN CODE: 0210-0  
 BENNINGTON COUNTY  
 DISTRICT # 1  
 District Long Name: Bennington District  
 VTrans Four Region: Southwest

This map was funded in part through grants from the Federal Highway Administration, U.S. Department of Transportation. The representation of the authors expressed herein do not necessarily state or reflect those of the U. S. Department of Transportation.



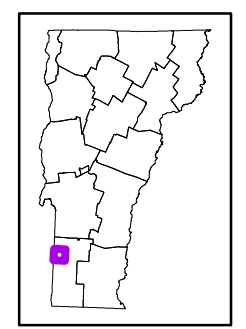


Scale: 1:43,730

★ INTERSTATE  
 ■ STATE LONG  
 ● STATE SHORT  
 ▲ TOWN LONG  
 ▼ FAS/FAU  
 ◆ BIKE PATH  
 — INTERSTATE  
 — STATE HIGHWAY  
 — CLASS 1  
 — CLASS 2  
 — CLASS 3  
 - - - CLASS 4  
 - - - LT - - - LEGAL TRAIL  
 — PRIVATE  
 - - - D - - - DISCONTINUED  
 — FAS/FAU HWY  
 [ ] MAINTENANCE DISTRICT  
 [ ] POLITICAL BOUNDARY  
 [ ] VTRANS REGION BOUNDARY  
 — NAMED RIVER-STREAM  
 - - - UNNAMED RIVER-STREAM  
 ● B Point from Local Bridge Data \*  
 ● C Point from Local Culvert Data \*

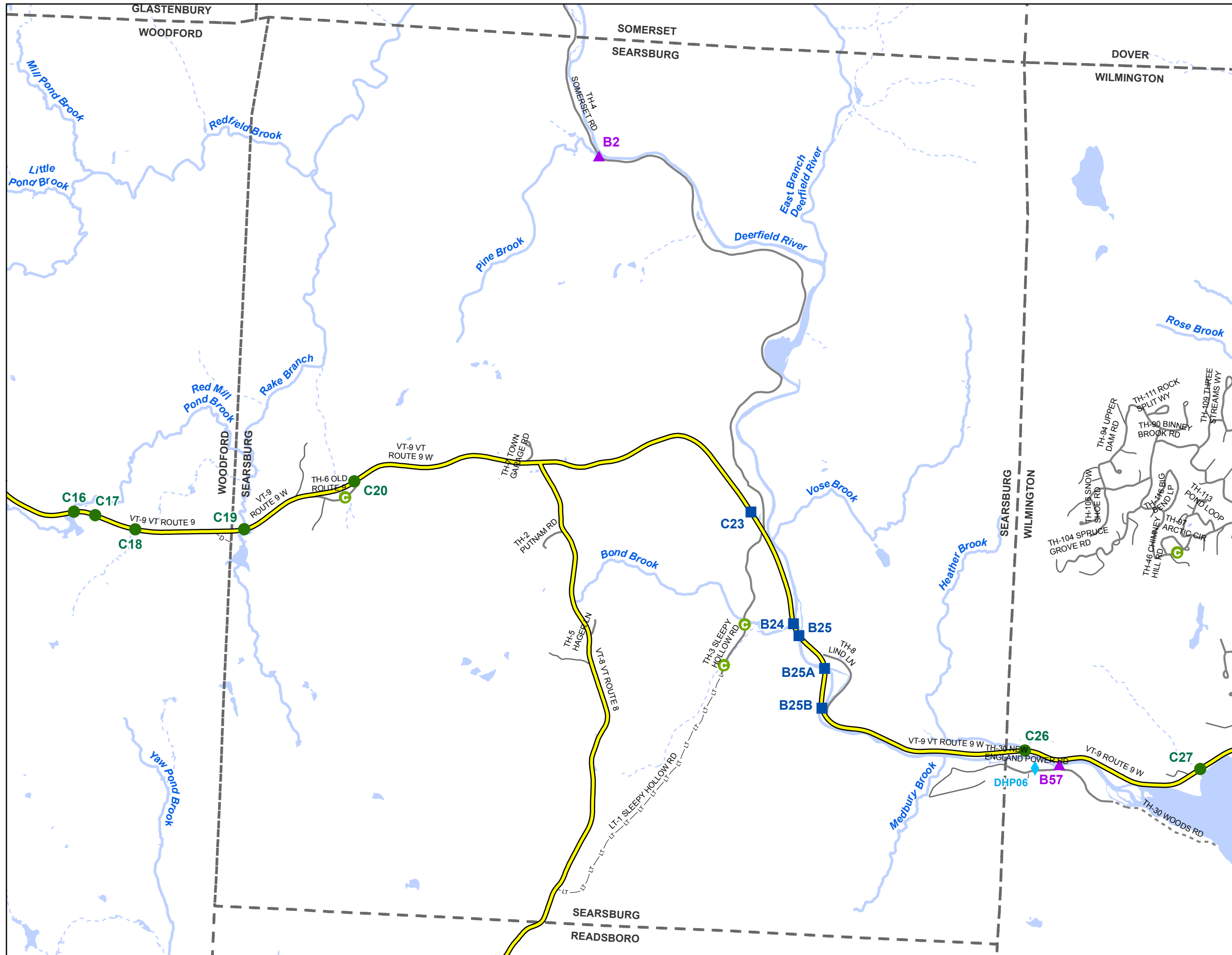
\* Points are from local town bridge and culvert inventories. Some points may overlap where VTrans has also conducted an inventory on the Town highway.  
 Data source: VOBCIT aka VTCulverts

Produced by:  
 Mapping Section  
 Division of Policy, Planning and  
 Intermodal Development  
 Vermont Agency of Transportation  
 May 2017



**SANDGATE**  
 COUNTY-TOWN CODE: 0211-0  
 BENNINGTON COUNTY  
 DISTRICT # 1  
 District Long Name: Bennington District  
 VTrans Four Region: Southwest

This map was funded in part through grants from the Federal Highway Administration, U.S. Department of Transportation. The representation of the authors expressed herein do not necessarily state or reflect those of the U. S. Department of Transportation.

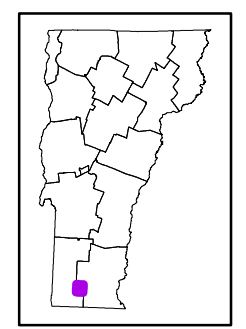


Scale: 1:33,610

★ INTERSTATE  
 ■ STATE LONG  
 ● STATE SHORT  
 ▲ TOWN LONG  
 ▼ FAS/FAU  
 ◆ BIKE PATH  
 — INTERSTATE  
 — STATE HIGHWAY  
 — CLASS 1  
 — CLASS 2  
 — CLASS 3  
 - - - CLASS 4  
 -LT-LT LEGAL TRAIL  
 — PRIVATE  
 -D-D DISCONTINUED  
 — FAS/FAU HWY  
 [ ] MAINTENANCE DISTRICT  
 [ ] POLITICAL BOUNDARY  
 [ ] VTRANS REGION BOUNDARY  
 — NAMED RIVER-STREAM  
 - - - UNNAMED RIVER-STREAM  
 B Point from Local Bridge Data \*  
 C Point from Local Culvert Data \*

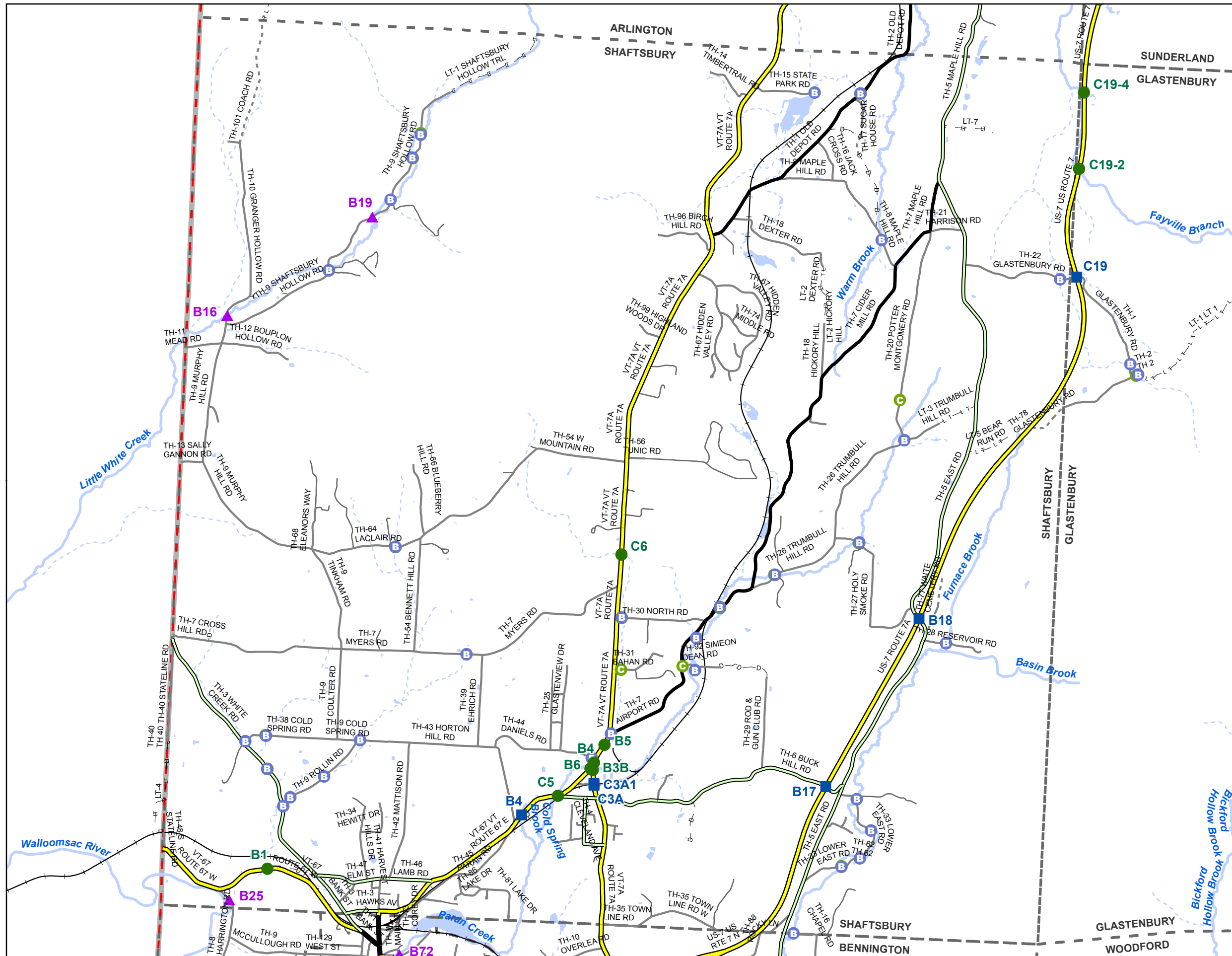
\* Points are from local town bridge and culvert inventories. Some points may overlap where VTrans has also conducted an inventory on the Town highway.  
 Data source: VOBCIT aka VTCulverts

Produced by:  
 Mapping Section  
 Division of Policy, Planning and  
 Intermodal Development  
 Vermont Agency of Transportation  
 May 2017



**SEARSBURG**  
 COUNTY-TOWN CODE: 0212-0  
 BENNINGTON COUNTY  
 DISTRICT # 1  
 District Long Name: Bennington District  
 VTrans Four Region: Southwest

This map was funded in part through grants from the Federal Highway Administration, U.S. Department of Transportation. The representation of the authors expressed herein do not necessarily state or reflect those of the U. S. Department of Transportation.

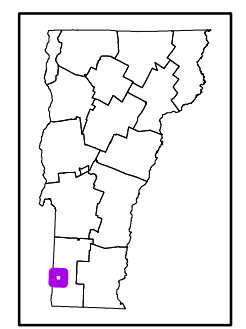


Scale: 1:44,910

★ INTERSTATE  
 ■ STATE LONG  
 ● STATE SHORT  
 ▲ TOWN LONG  
 ▼ FAS/FAU  
 ◆ BIKE PATH  
 — INTERSTATE  
 — STATE HIGHWAY  
 — CLASS 1  
 — CLASS 2  
 — CLASS 3  
 - - - CLASS 4  
 - - - LT - LT LEGAL TRAIL  
 — PRIVATE  
 - - - DISCONTINUED  
 — FAS/FAU HWY  
 [Red dashed box] MAINTENANCE DISTRICT  
 [Grey box] POLITICAL BOUNDARY  
 [Grey box] VTRANS REGION BOUNDARY  
 [Blue line] NAMED RIVER-STREAM  
 [Dashed blue line] UNNAMED RIVER-STREAM  
 [Blue circle with B] Point from Local Bridge Data \*  
 [Green circle with C] Point from Local Culvert Data \*

\* Points are from local town bridge and culvert inventories. Some points may overlap where VTrans has also conducted an inventory on the Town highway.  
 Data source: VOBCIT aka VTCulverts

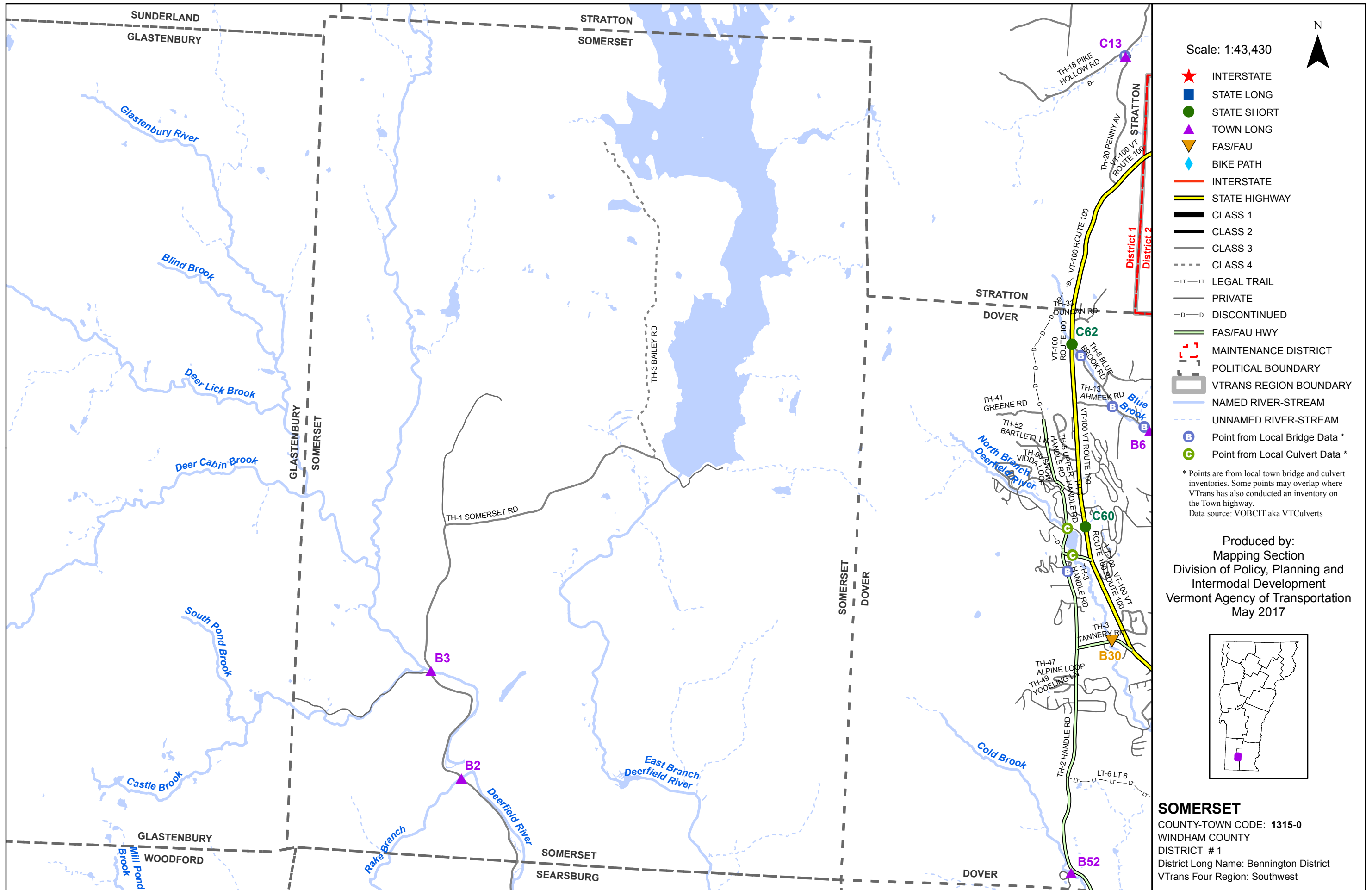
Produced by:  
 Mapping Section  
 Division of Policy, Planning and  
 Intermodal Development  
 Vermont Agency of Transportation  
 May 2017



**SHAFTSBURY**  
 COUNTY-TOWN CODE: 0213-0  
 BENNINGTON COUNTY  
 DISTRICT # 1  
 District Long Name: Bennington District  
 VTrans Four Region: Southwest

This map was funded in part through grants from the Federal Highway Administration, U.S. Department of Transportation. The representation of the authors expressed herein do not necessarily state or reflect those of the U. S. Department of Transportation.





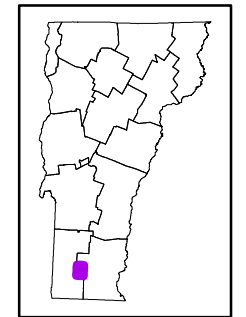
Scale: 1:43,430



- ★ INTERSTATE
- STATE LONG
- STATE SHORT
- ▲ TOWN LONG
- ▼ FAS/FAU
- ◆ BIKE PATH
- INTERSTATE
- STATE HIGHWAY
- CLASS 1
- CLASS 2
- CLASS 3
- - - CLASS 4
- - - - - LEGAL TRAIL
- PRIVATE
- - - - - DISCONTINUED
- FAS/FAU HWY
- - - - - MAINTENANCE DISTRICT
- POLITICAL BOUNDARY
- VTRANS REGION BOUNDARY
- NAMED RIVER-STREAM
- - - - - UNNAMED RIVER-STREAM
- B Point from Local Bridge Data \*
- C Point from Local Culvert Data \*

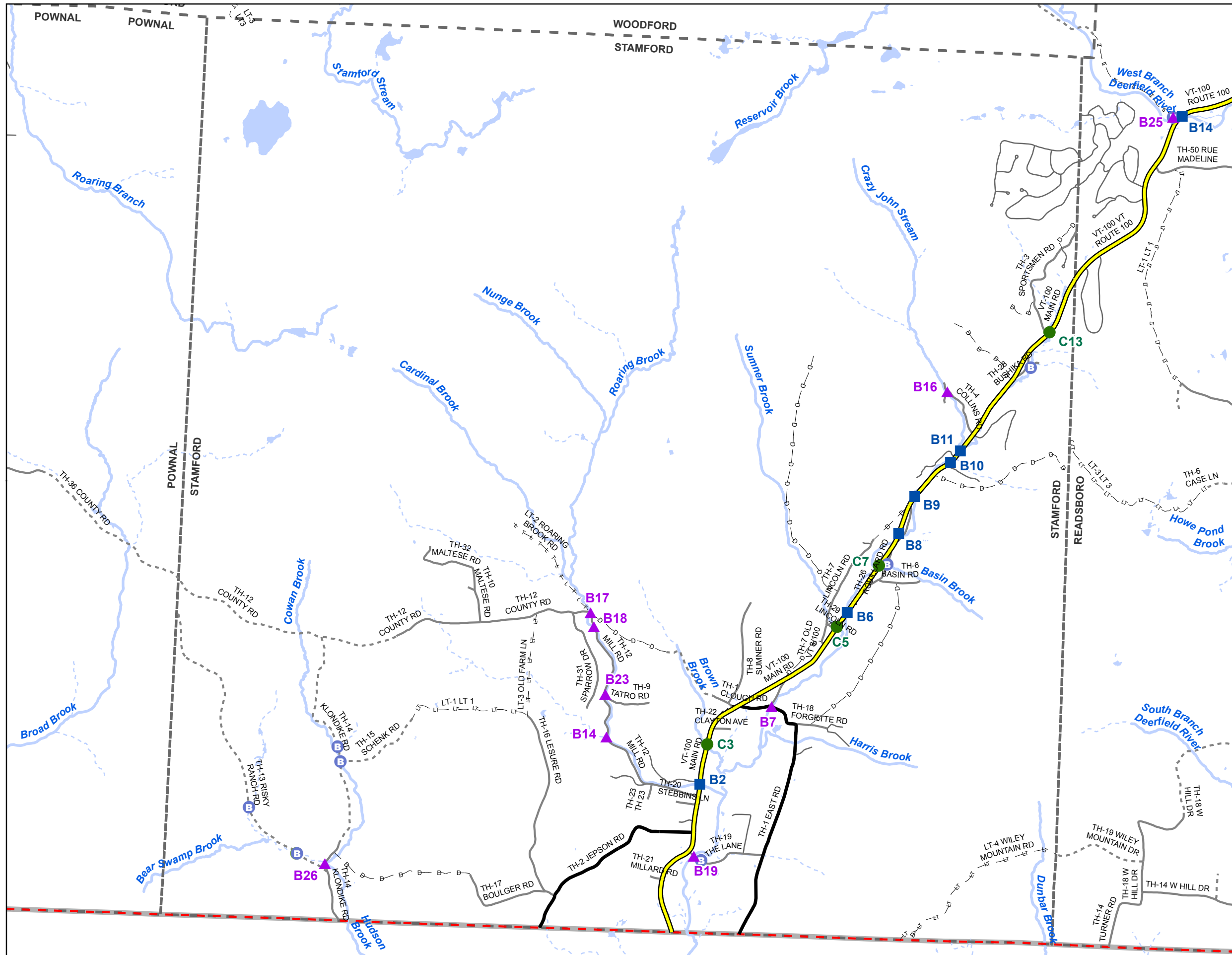
\* Points are from local town bridge and culvert inventories. Some points may overlap where VTrans has also conducted an inventory on the Town highway.  
Data source: VOBCIT aka VTCulverts

Produced by:  
Mapping Section  
Division of Policy, Planning and  
Intermodal Development  
Vermont Agency of Transportation  
May 2017



**SOMERSET**  
COUNTY-TOWN CODE: 1315-0  
WINDHAM COUNTY  
DISTRICT # 1  
District Long Name: Bennington District  
VTrans Four Region: Southwest

This map was funded in part through grants from the Federal Highway Administration, U.S. Department of Transportation. The representation of the authors expressed herein do not necessarily state or reflect those of the U. S. Department of Transportation.

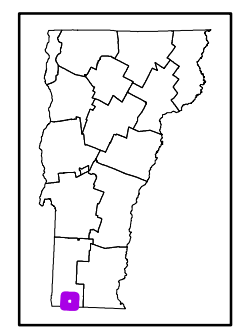


Scale: 1:42,750

★ INTERSTATE  
 ■ STATE LONG  
 ● STATE SHORT  
 ▲ TOWN LONG  
 ▼ FAS/FAU  
 ◆ BIKE PATH  
 — INTERSTATE  
 — STATE HIGHWAY  
 — CLASS 1  
 — CLASS 2  
 — CLASS 3  
 - - - CLASS 4  
 - - - LT - LT LEGAL TRAIL  
 — PRIVATE  
 - - - DISCONTINUED  
 — FAS/FAU HWY  
 [Red dashed box] MAINTENANCE DISTRICT  
 [Grey box] POLITICAL BOUNDARY  
 [Thick grey box] VTRANS REGION BOUNDARY  
 [Blue line] NAMED RIVER-STREAM  
 [Dashed blue line] UNNAMED RIVER-STREAM  
 [Blue circle with B] Point from Local Bridge Data \*  
 [Green circle with C] Point from Local Culvert Data \*

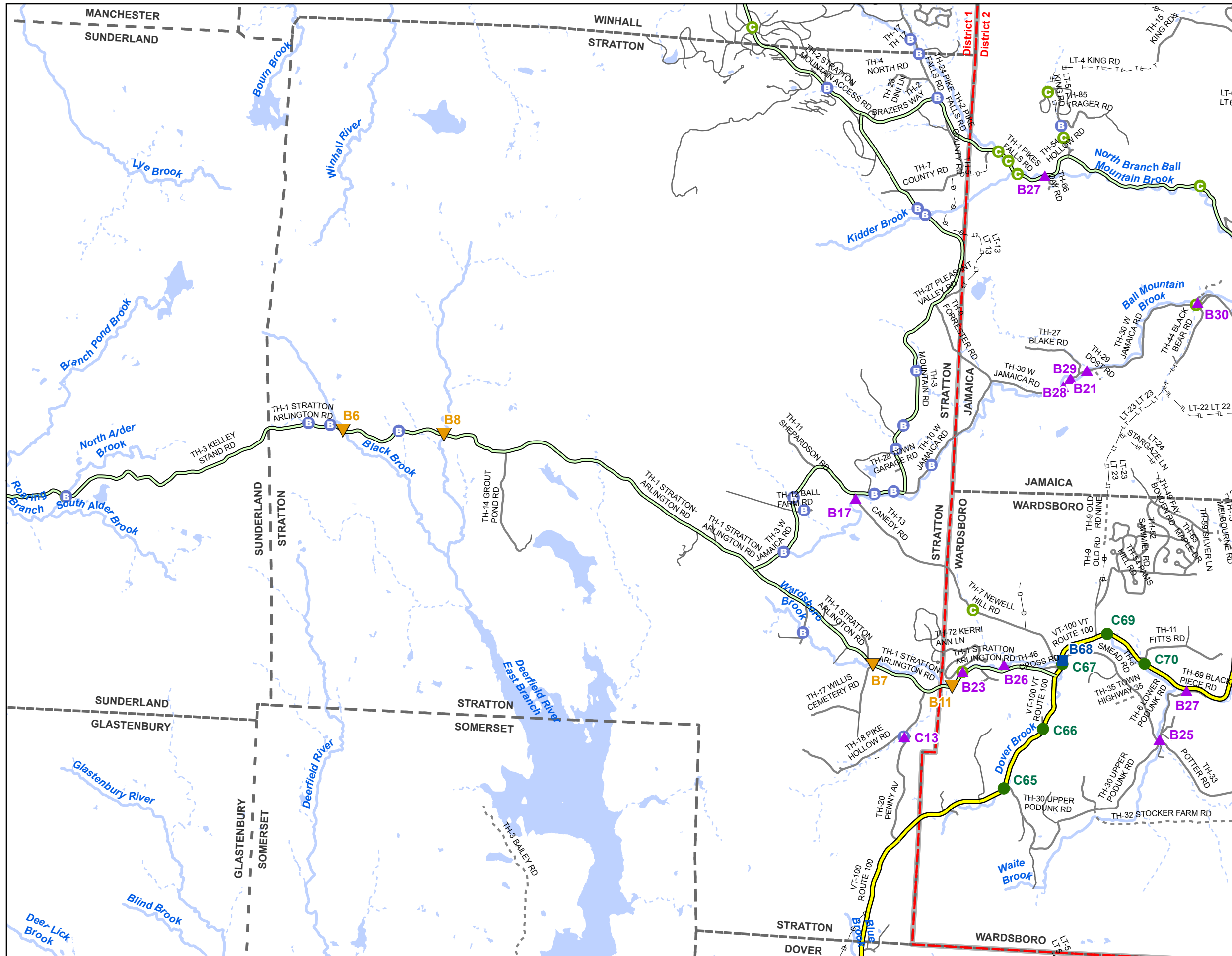
\* Points are from local town bridge and culvert inventories. Some points may overlap where VTrans has also conducted an inventory on the Town highway.  
 Data source: VOBCIT aka VTCulverts

Produced by:  
 Mapping Section  
 Division of Policy, Planning and  
 Intermodal Development  
 Vermont Agency of Transportation  
 May 2017



**STAMFORD**  
 COUNTY-TOWN CODE: 0214-0  
 BENNINGTON COUNTY  
 DISTRICT # 1  
 District Long Name: Bennington District  
 VTrans Four Region: Southwest

This map was funded in part through grants from the Federal Highway Administration, U.S. Department of Transportation. The representation of the authors expressed herein do not necessarily state or reflect those of the U. S. Department of Transportation.

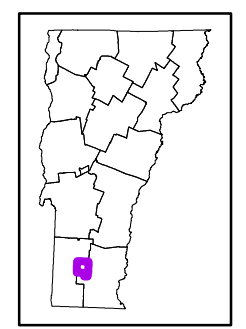


Scale: 1:57,660

★ INTERSTATE  
 ■ STATE LONG  
 ● STATE SHORT  
 ▲ TOWN LONG  
 ▼ FAS/FAU  
 ◆ BIKE PATH  
 — INTERSTATE  
 — STATE HIGHWAY  
 — CLASS 1  
 — CLASS 2  
 — CLASS 3  
 - - - CLASS 4  
 - - - - LEGAL TRAIL  
 — PRIVATE  
 - - - DISCONTINUED  
 — FAS/FAU HWY  
 ■ MAINTENANCE DISTRICT  
 ■ POLITICAL BOUNDARY  
 ■ VTRANS REGION BOUNDARY  
 — NAMED RIVER-STREAM  
 - - - UNNAMED RIVER-STREAM  
 ● Point from Local Bridge Data \*  
 ● Point from Local Culvert Data \*

\* Points are from local town bridge and culvert inventories. Some points may overlap where VTrans has also conducted an inventory on the Town highway.  
 Data source: VOBICIT aka VTCulverts

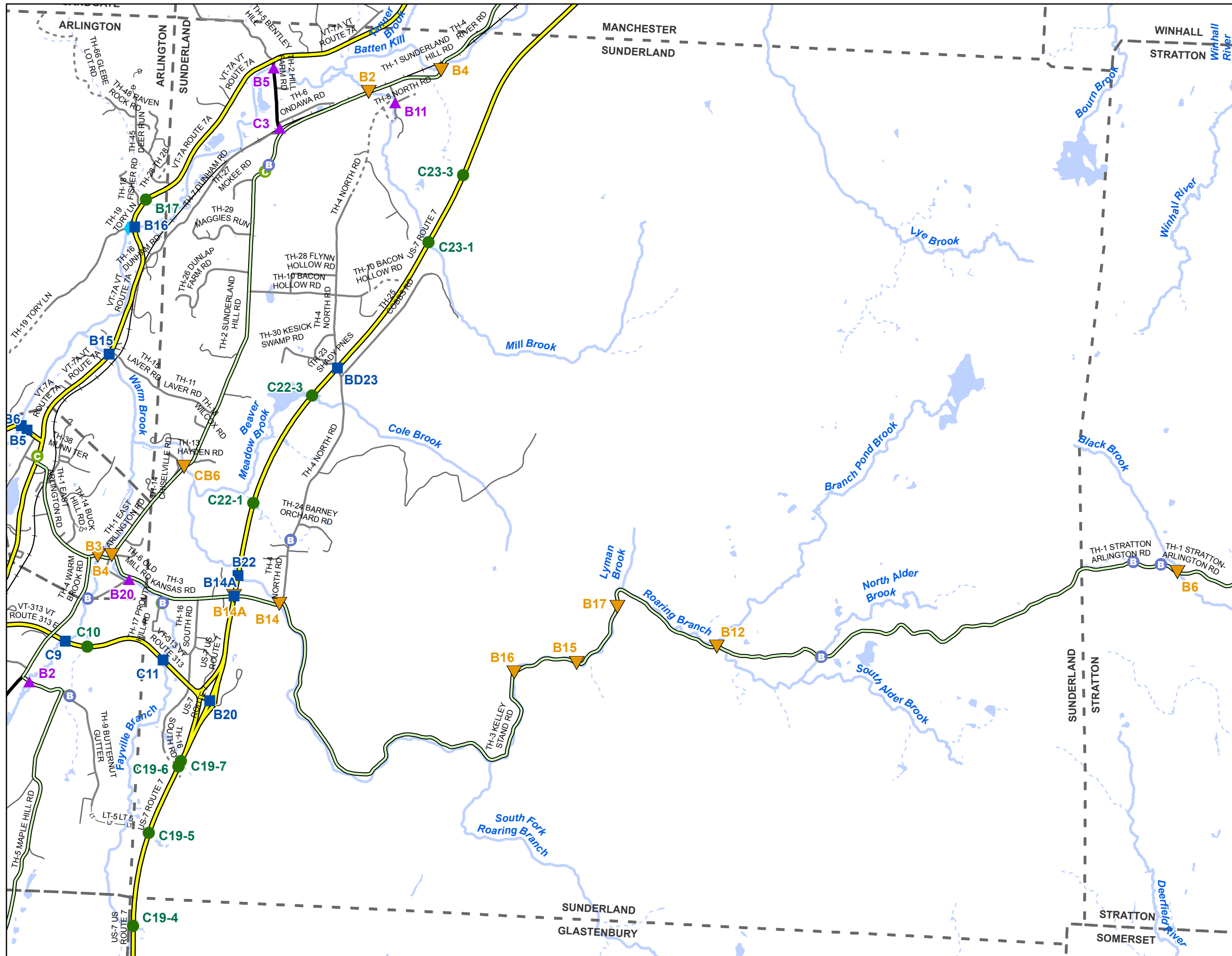
Produced by:  
 Mapping Section  
 Division of Policy, Planning and  
 Intermodal Development  
 Vermont Agency of Transportation  
 May 2017



**STRATTON**  
 COUNTY-TOWN CODE: 1316-0  
 WINDHAM COUNTY  
 DISTRICT # 1  
 District Long Name: Bennington District  
 VTrans Four Region: Southwest

This map was funded in part through grants from the Federal Highway Administration, U.S. Department of Transportation. The representation of the authors expressed herein do not necessarily state or reflect those of the U. S. Department of Transportation.



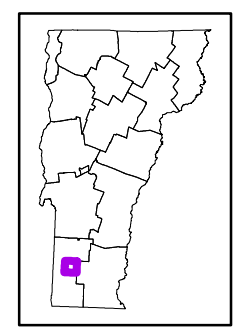


Scale: 1:44,860

★ INTERSTATE  
 ■ STATE LONG  
 ● STATE SHORT  
 ▲ TOWN LONG  
 ▼ FAS/FAU  
 ◆ BIKE PATH  
 — INTERSTATE  
 — STATE HIGHWAY  
 — CLASS 1  
 — CLASS 2  
 — CLASS 3  
 - - - CLASS 4  
 - - - - - LEGAL TRAIL  
 — PRIVATE  
 - - - - - DISCONTINUED  
 — FAS/FAU HWY  
 [ ] MAINTENANCE DISTRICT  
 [ ] POLITICAL BOUNDARY  
 [ ] VTRANS REGION BOUNDARY  
 [ ] NAMED RIVER-STREAM  
 [ ] UNNAMED RIVER-STREAM  
 [B] Point from Local Bridge Data \*  
 [C] Point from Local Culvert Data \*

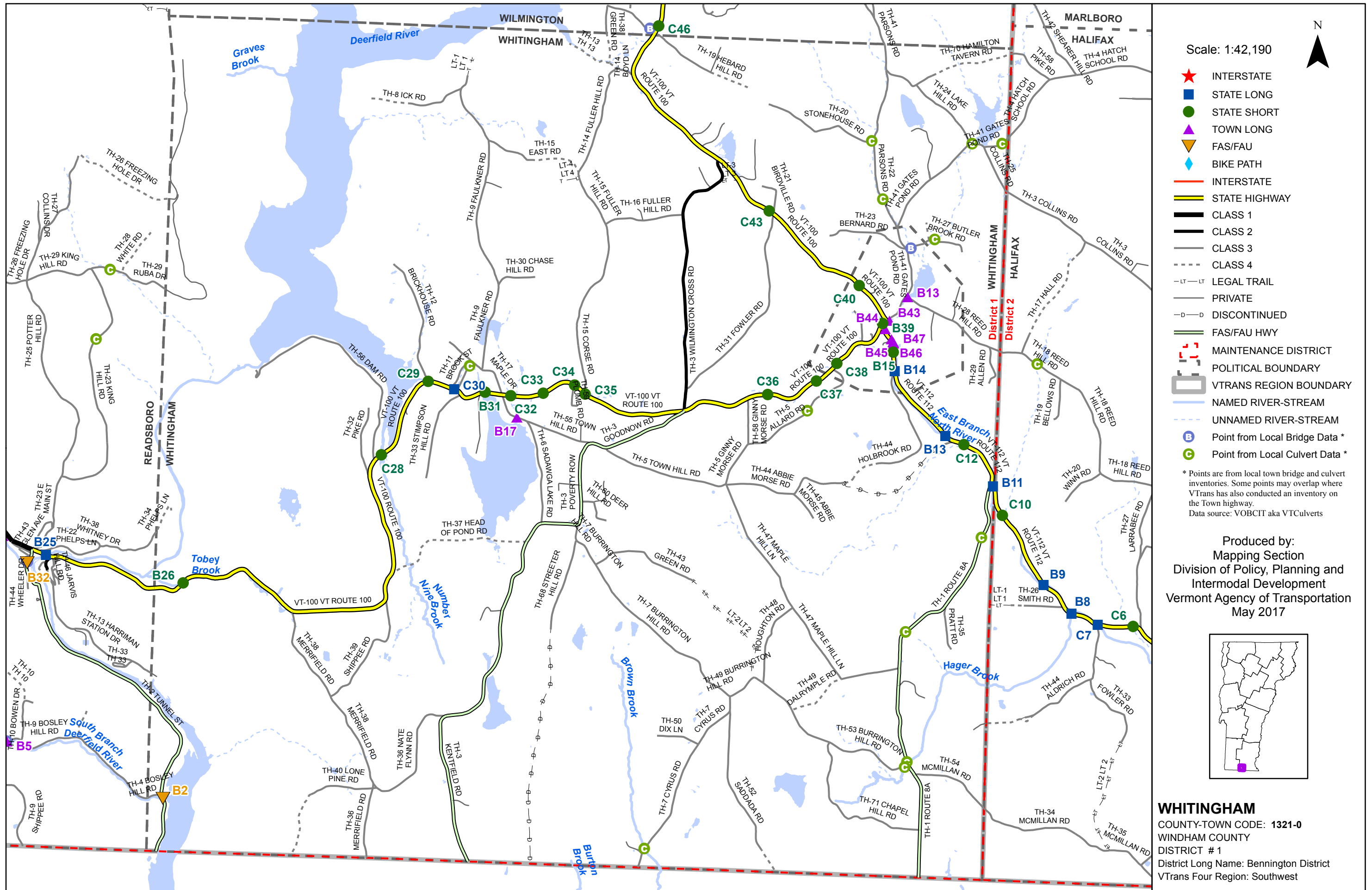
\* Points are from local town bridge and culvert inventories. Some points may overlap where VTrans has also conducted an inventory on the Town highway.  
 Data source: VOBCIT aka VTCulverts

Produced by:  
 Mapping Section  
 Division of Policy, Planning and  
 Intermodal Development  
 Vermont Agency of Transportation  
 May 2017



**SUNDERLAND**  
 COUNTY-TOWN CODE: 0215-0  
 BENNINGTON COUNTY  
 DISTRICT # 1  
 District Long Name: Bennington District  
 VTrans Four Region: Southwest

This map was funded in part through grants from the Federal Highway Administration, U.S. Department of Transportation. The representation of the authors expressed herein do not necessarily state or reflect those of the U. S. Department of Transportation.

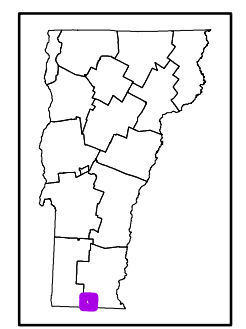


Scale: 1:42,190

- ★ INTERSTATE
- STATE LONG
- STATE SHORT
- ▲ TOWN LONG
- ▼ FAS/FAU
- ◆ BIKE PATH
- INTERSTATE
- STATE HIGHWAY
- CLASS 1
- CLASS 2
- CLASS 3
- - - CLASS 4
- - - LEGAL TRAIL
- PRIVATE
- - - DISCONTINUED
- FAS/FAU HWY
- MAINTENANCE DISTRICT
- POLITICAL BOUNDARY
- VTRANS REGION BOUNDARY
- NAMED RIVER-STREAM
- - - UNNAMED RIVER-STREAM
- B Point from Local Bridge Data \*
- C Point from Local Culvert Data \*

\* Points are from local town bridge and culvert inventories. Some points may overlap where VTrans has also conducted an inventory on the Town highway.  
Data source: VOBCIT aka VTCulverts

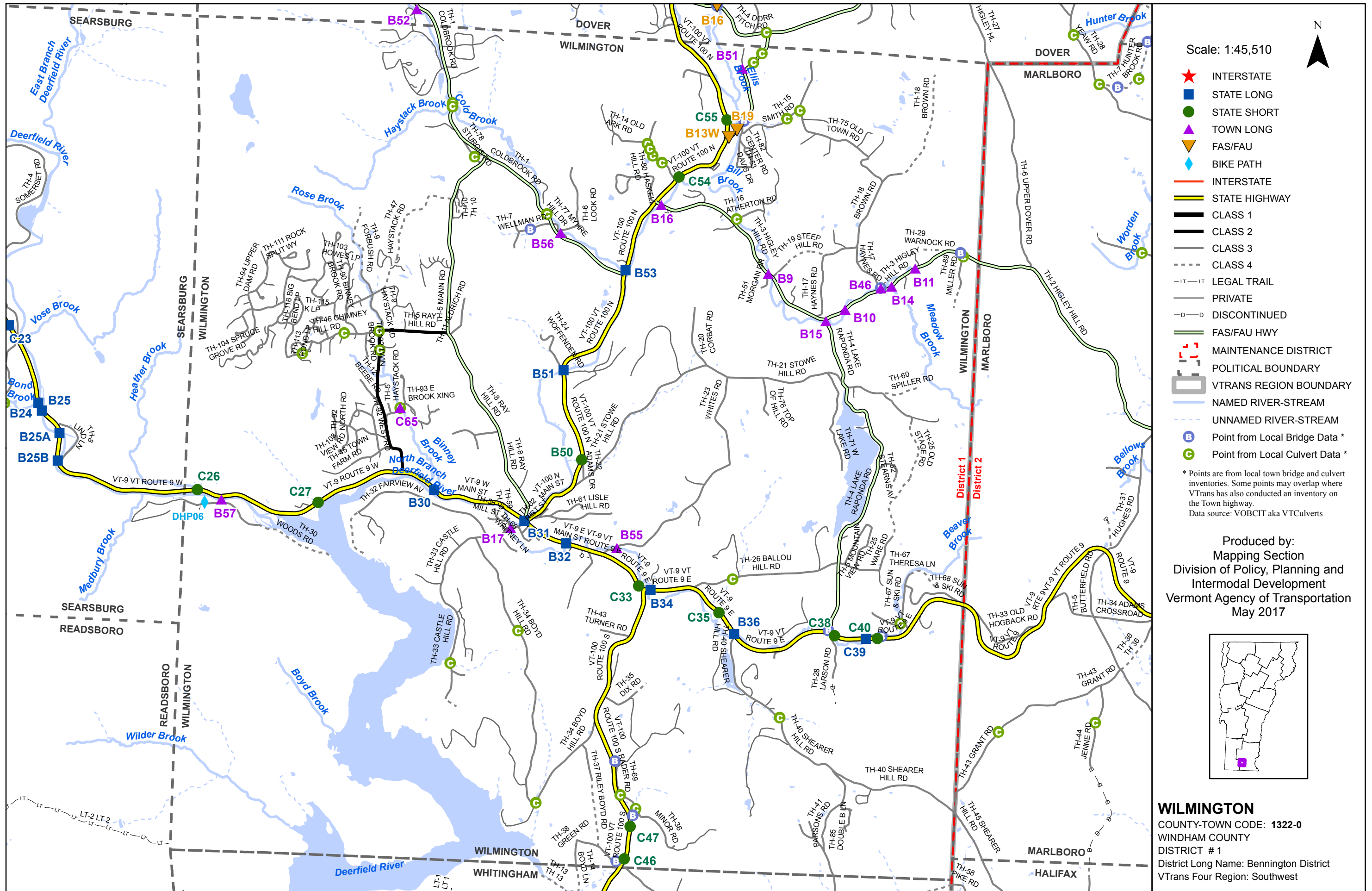
Produced by:  
Mapping Section  
Division of Policy, Planning and  
Intermodal Development  
Vermont Agency of Transportation  
May 2017



**WHITINGHAM**  
COUNTY-TOWN CODE: 1321-0  
WINDHAM COUNTY  
DISTRICT # 1  
District Long Name: Bennington District  
VTrans Four Region: Southwest

This map was funded in part through grants from the Federal Highway Administration, U.S. Department of Transportation. The representation of the authors expressed herein do not necessarily state or reflect those of the U. S. Department of Transportation.



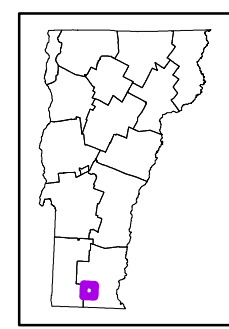


Scale: 1:45,510

- ★ INTERSTATE
- STATE LONG
- STATE SHORT
- ▲ TOWN LONG
- ▼ FAS/FAU
- ◆ BIKE PATH
- INTERSTATE
- STATE HIGHWAY
- CLASS 1
- CLASS 2
- CLASS 3
- CLASS 4
- - - LEGAL TRAIL
- PRIVATE
- - - DISCONTINUED
- FAS/FAU HWY
- MAINTENANCE DISTRICT
- POLITICAL BOUNDARY
- VTRANS REGION BOUNDARY
- NAMED RIVER-STREAM
- - - UNNAMED RIVER-STREAM
- ⓑ Point from Local Bridge Data \*
- Ⓒ Point from Local Culvert Data \*

\* Points are from local town bridge and culvert inventories. Some points may overlap where VTrans has also conducted an inventory on the Town highway.  
Data source: VOBCIT aka VTCulverts

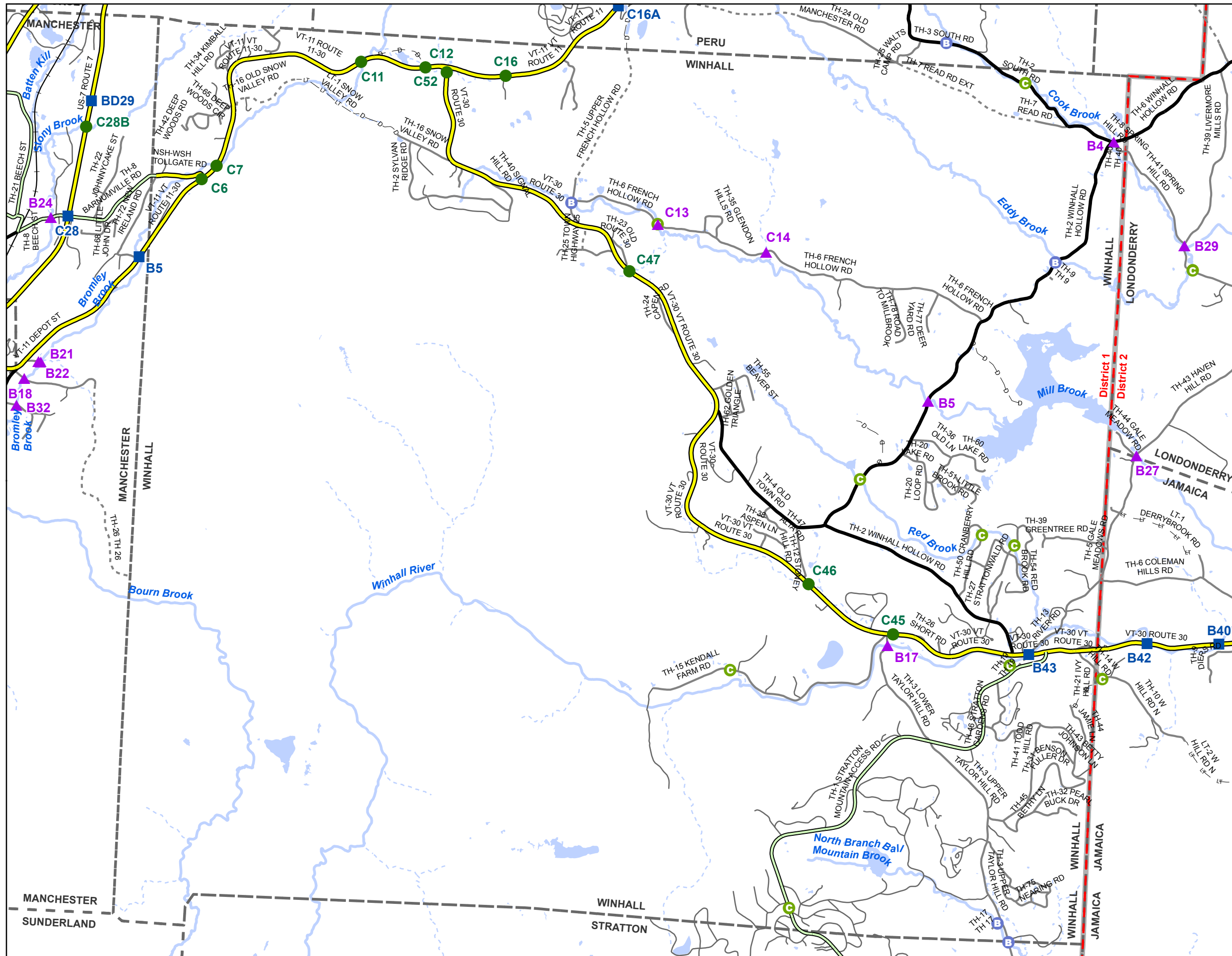
Produced by:  
Mapping Section  
Division of Policy, Planning and  
Intermodal Development  
Vermont Agency of Transportation  
May 2017



**WILMINGTON**  
COUNTY-TOWN CODE: 1322-0  
WINDHAM COUNTY  
DISTRICT # 1  
District Long Name: Bennington District  
VTrans Four Region: Southwest

This map was funded in part through grants from the Federal Highway Administration, U.S. Department of Transportation. The representation of the authors expressed herein do not necessarily state or reflect those of the U. S. Department of Transportation.

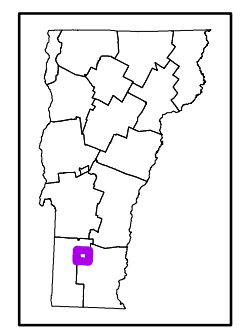




- Scale: 1:43,840
- ★ INTERSTATE
  - STATE LONG
  - STATE SHORT
  - ▲ TOWN LONG
  - ▼ FAS/FAU
  - ◆ BIKE PATH
  - INTERSTATE
  - STATE HIGHWAY
  - CLASS 1
  - CLASS 2
  - CLASS 3
  - - - CLASS 4
  - - - LEGAL TRAIL
  - PRIVATE
  - - - DISCONTINUED
  - FAS/FAU HWY
  - - - MAINTENANCE DISTRICT
  - - - POLITICAL BOUNDARY
  - - - VTRANS REGION BOUNDARY
  - NAMED RIVER-STREAM
  - - - UNNAMED RIVER-STREAM
  - B Point from Local Bridge Data \*
  - C Point from Local Culvert Data \*

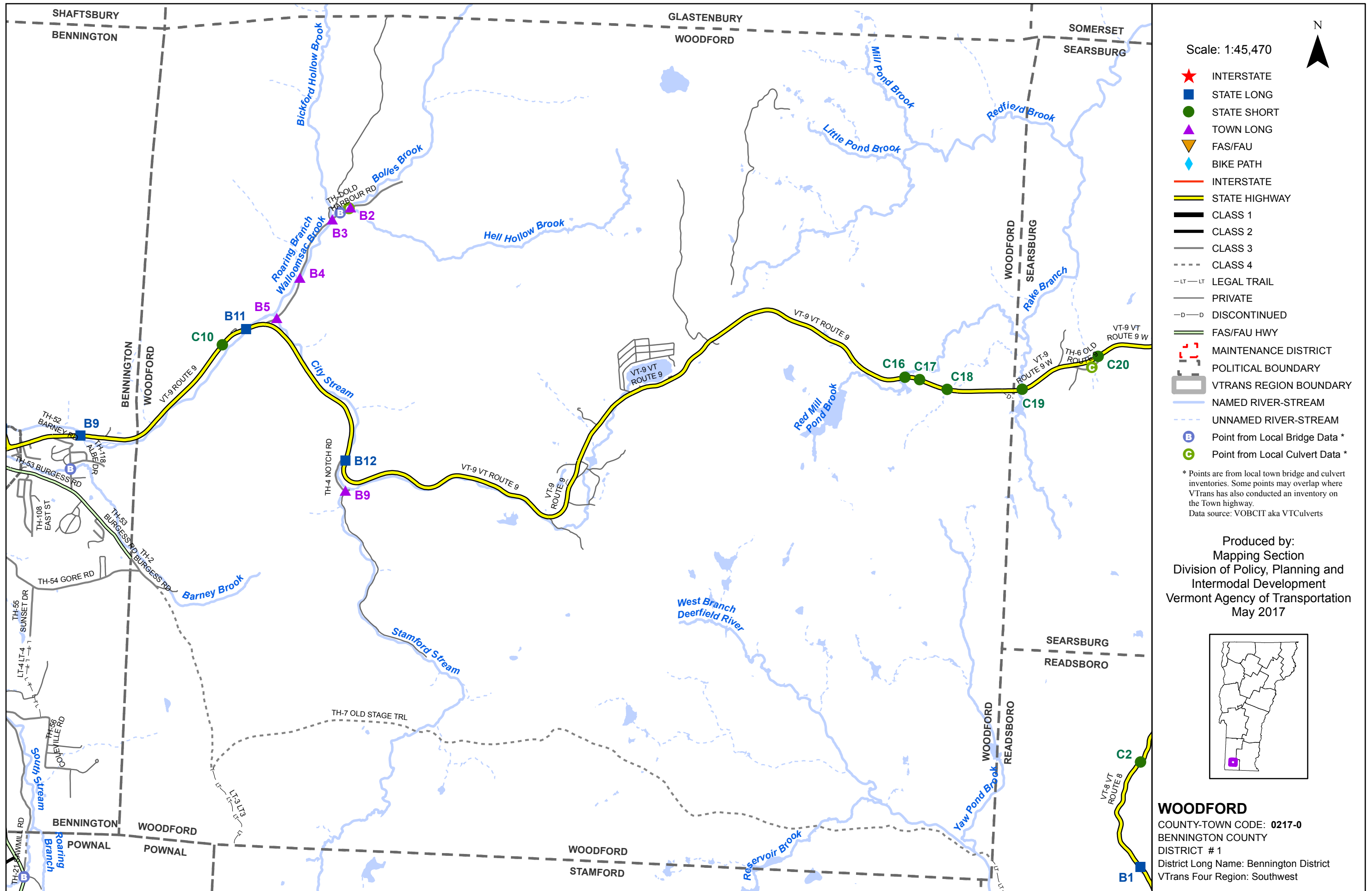
\* Points are from local town bridge and culvert inventories. Some points may overlap where VTrans has also conducted an inventory on the Town highway.  
Data source: VOBCIT aka VTCulverts

Produced by:  
Mapping Section  
Division of Policy, Planning and  
Intermodal Development  
Vermont Agency of Transportation  
May 2017



**WINHALL**  
COUNTY-TOWN CODE: 0216-0  
BENNINGTON COUNTY  
DISTRICT # 1  
District Long Name: Bennington District  
VTrans Four Region: Southwest

This map was funded in part through grants from the Federal Highway Administration, U.S. Department of Transportation. The representation of the authors expressed herein do not necessarily state or reflect those of the U. S. Department of Transportation.

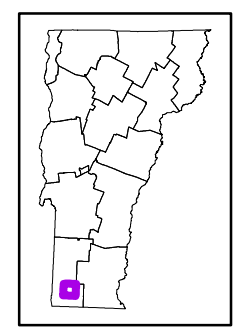


Scale: 1:45,470

★ INTERSTATE  
 ■ STATE LONG  
 ● STATE SHORT  
 ▲ TOWN LONG  
 ▼ FAS/FAU  
 ◆ BIKE PATH  
 — INTERSTATE  
 — STATE HIGHWAY  
 — CLASS 1  
 — CLASS 2  
 — CLASS 3  
 - - - CLASS 4  
 - - - LT - - - LEGAL TRAIL  
 — PRIVATE  
 - - - DISCONTINUED  
 — FAS/FAU HWY  
 [Red dashed box] MAINTENANCE DISTRICT  
 [Grey box] POLITICAL BOUNDARY  
 [Thick grey box] VTRANS REGION BOUNDARY  
 [Blue line] NAMED RIVER-STREAM  
 [Dashed blue line] UNNAMED RIVER-STREAM  
 [Blue circle with B] Point from Local Bridge Data \*  
 [Green circle with C] Point from Local Culvert Data \*

\* Points are from local town bridge and culvert inventories. Some points may overlap where VTrans has also conducted an inventory on the Town highway.  
 Data source: VOBCIT aka VTCulverts

Produced by:  
 Mapping Section  
 Division of Policy, Planning and  
 Intermodal Development  
 Vermont Agency of Transportation  
 May 2017



**WOODFORD**  
 COUNTY-TOWN CODE: 0217-0  
 BENNINGTON COUNTY  
 DISTRICT # 1  
 District Long Name: Bennington District  
 VTrans Four Region: Southwest

This map was funded in part through grants from the Federal Highway Administration, U.S. Department of Transportation. The representation of the authors expressed herein do not necessarily state or reflect those of the U. S. Department of Transportation.