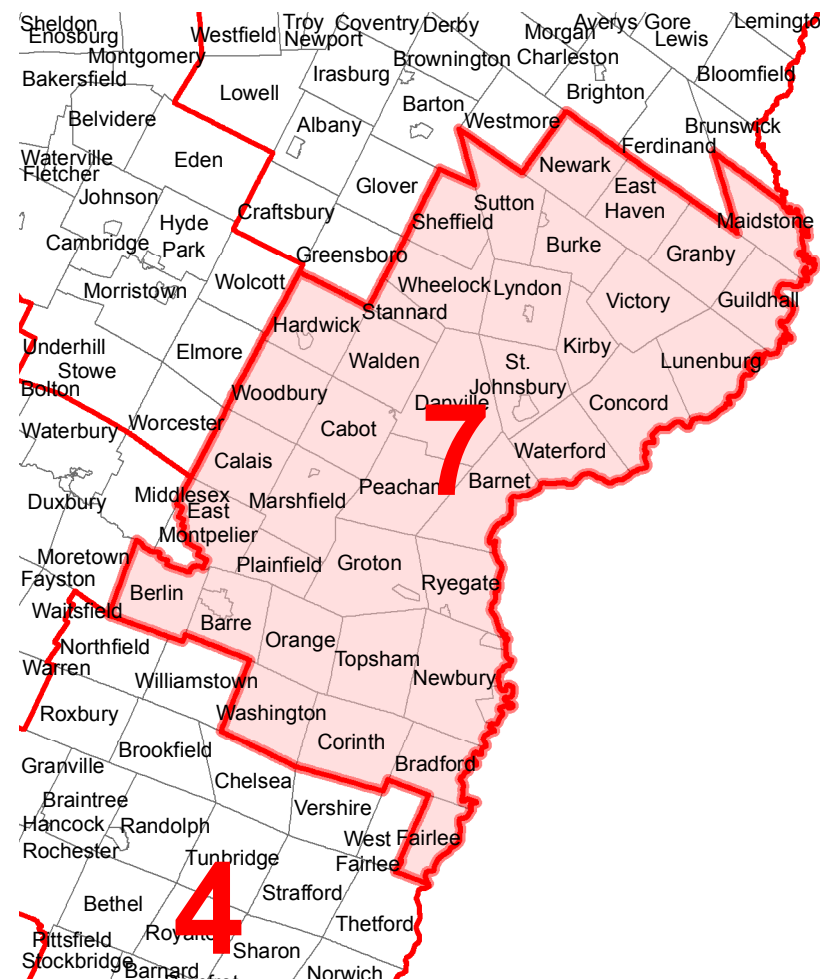
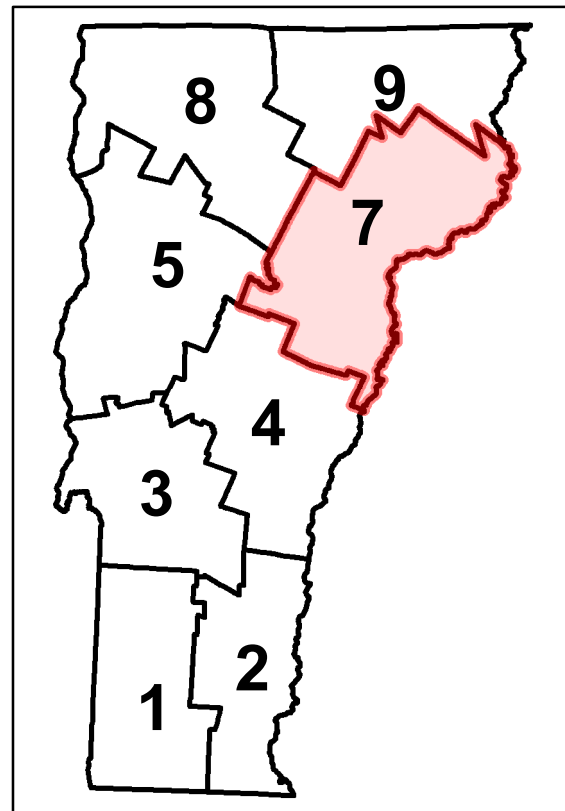


# Bridge and Culvert Inspection Map Series

## - Maintenance District 7 -

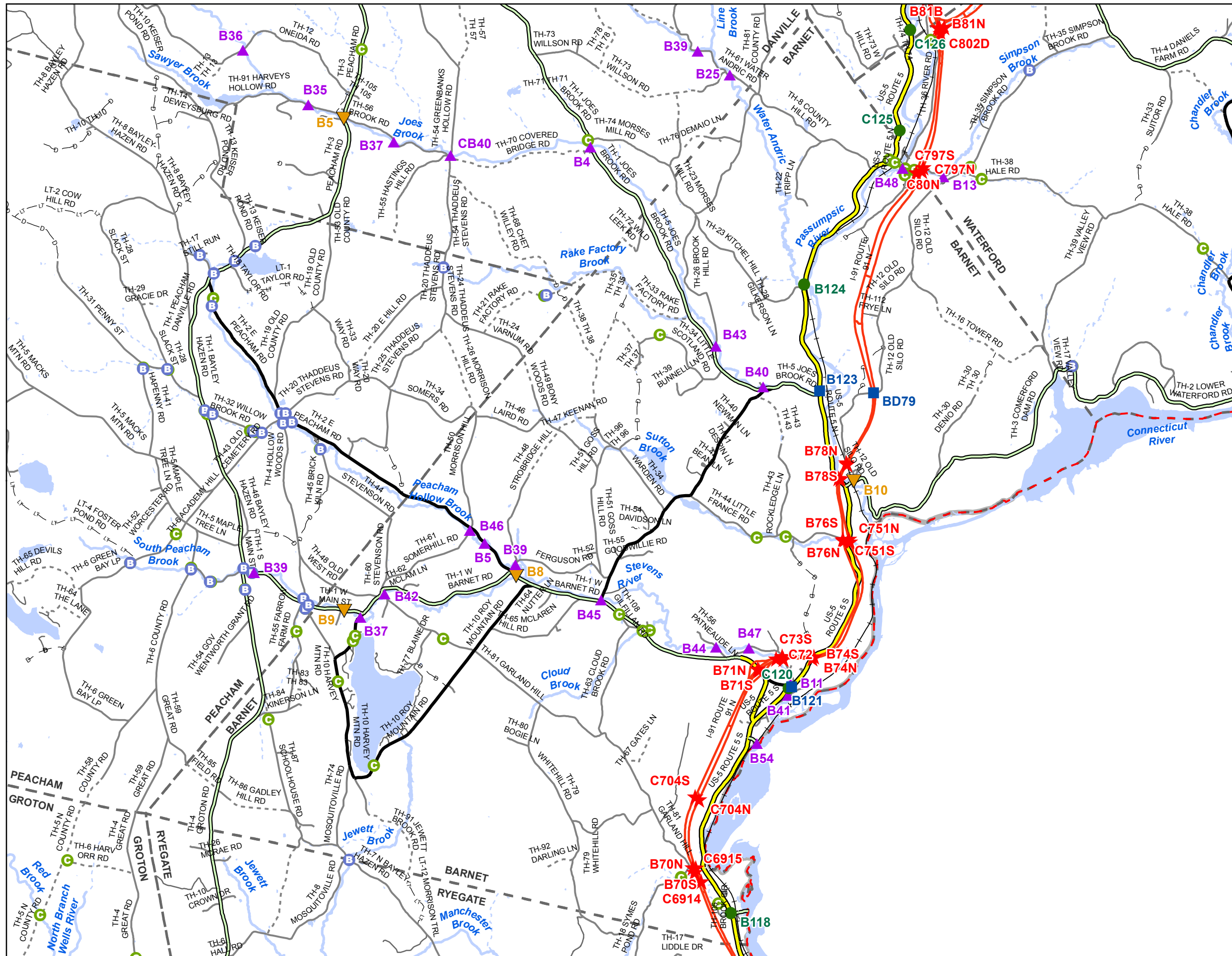
### St. Johnsbury District

### Northeast Region



May 2016

Produced by:  
Mapping Section  
Division of Policy, Planning  
and Intermodal Development  
Vermont Agency of Transportation

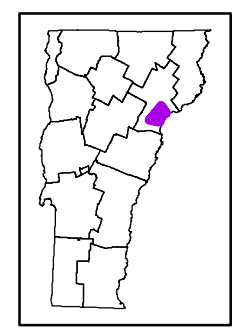


Scale: 1:63,770

★ INTERSTATE  
 ■ STATE LONG  
 ● STATE SHORT  
 ▲ TOWN LONG  
 ▼ FAS/FAU  
 ◆ BIKE PATH  
 — INTERSTATE  
 — STATE HIGHWAY  
 — CLASS 1  
 — CLASS 2  
 — CLASS 3  
 - - - CLASS 4  
 - - - - LEGAL TRAIL  
 — PRIVATE  
 - - - DISCONTINUED  
 — FAS/FAU HWY  
 [ ] MAINTENANCE DISTRICT  
 [ ] POLITICAL BOUNDARY  
 [ ] VTRANS REGION BOUNDARY  
 [ ] NAMED RIVER-STREAM  
 [ ] UNNAMED RIVER-STREAM  
 B Point from Local Bridge Data \*  
 C Point from Local Culvert Data \*

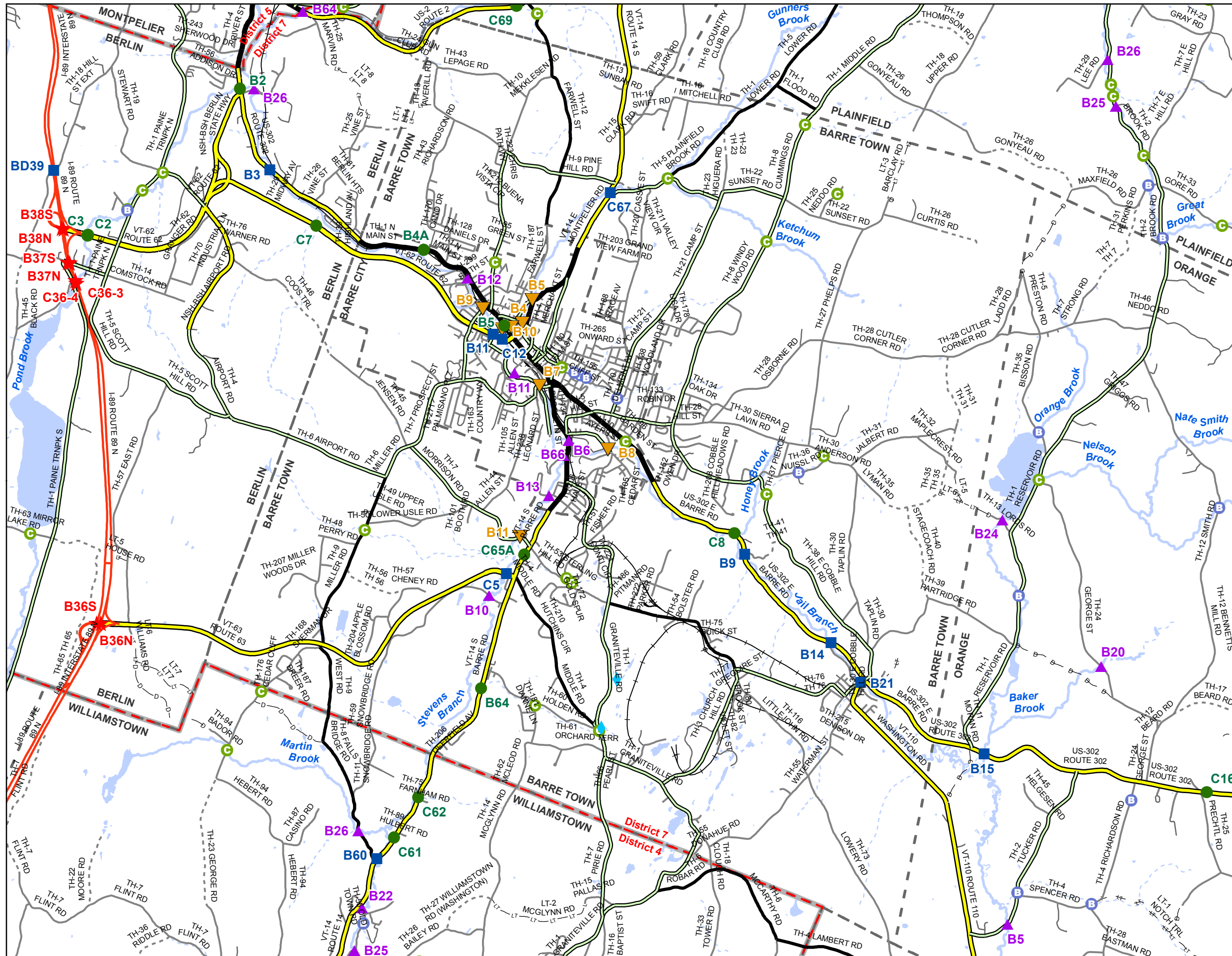
\* Points are from local town bridge and culvert inventories. Some points may overlap where VTrans has also conducted an inventory on the Town highway.  
 Data source: VOBCIT aka VTCulverts

Produced by:  
 Mapping Section  
 Division of Policy, Planning and  
 Intermodal Development  
 Vermont Agency of Transportation  
 May 2016



**BARNET**  
 COUNTY-TOWN CODE: 0301-0  
 CALEDONIA COUNTY  
 DISTRICT # 7  
 District Long Name: St. Johnsbury District  
 VTrans Four Region: Northeast

This map was funded in part through grants from the Federal Highway Administration, U.S. Department of Transportation. The representation of the authors expressed herein do not necessarily state or reflect those of the U. S. Department of Transportation.

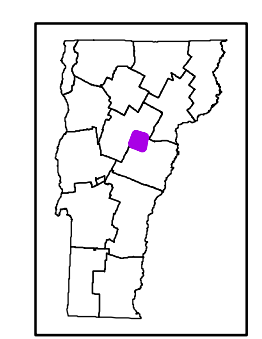


Scale: 1:50,600

INTERSTATE  
 STATE LONG  
 STATE SHORT  
 TOWN LONG  
 FASI/FAU  
 BIKE PATH  
 INTERSTATE  
 STATE HIGHWAY  
 CLASS 1  
 CLASS 2  
 CLASS 3  
 CLASS 4  
 LEGAL TRAIL  
 PRIVATE  
 DISCONTINUED  
 FASI/FAU HWY  
 MAINTENANCE DISTRICT  
 POLITICAL BOUNDARY  
 VTRANS REGION BOUNDARY  
 NAMED RIVER-STREAM  
 UNNAMED RIVER-STREAM  
 Point from Local Bridge Data \*  
 Point from Local Culvert Data \*

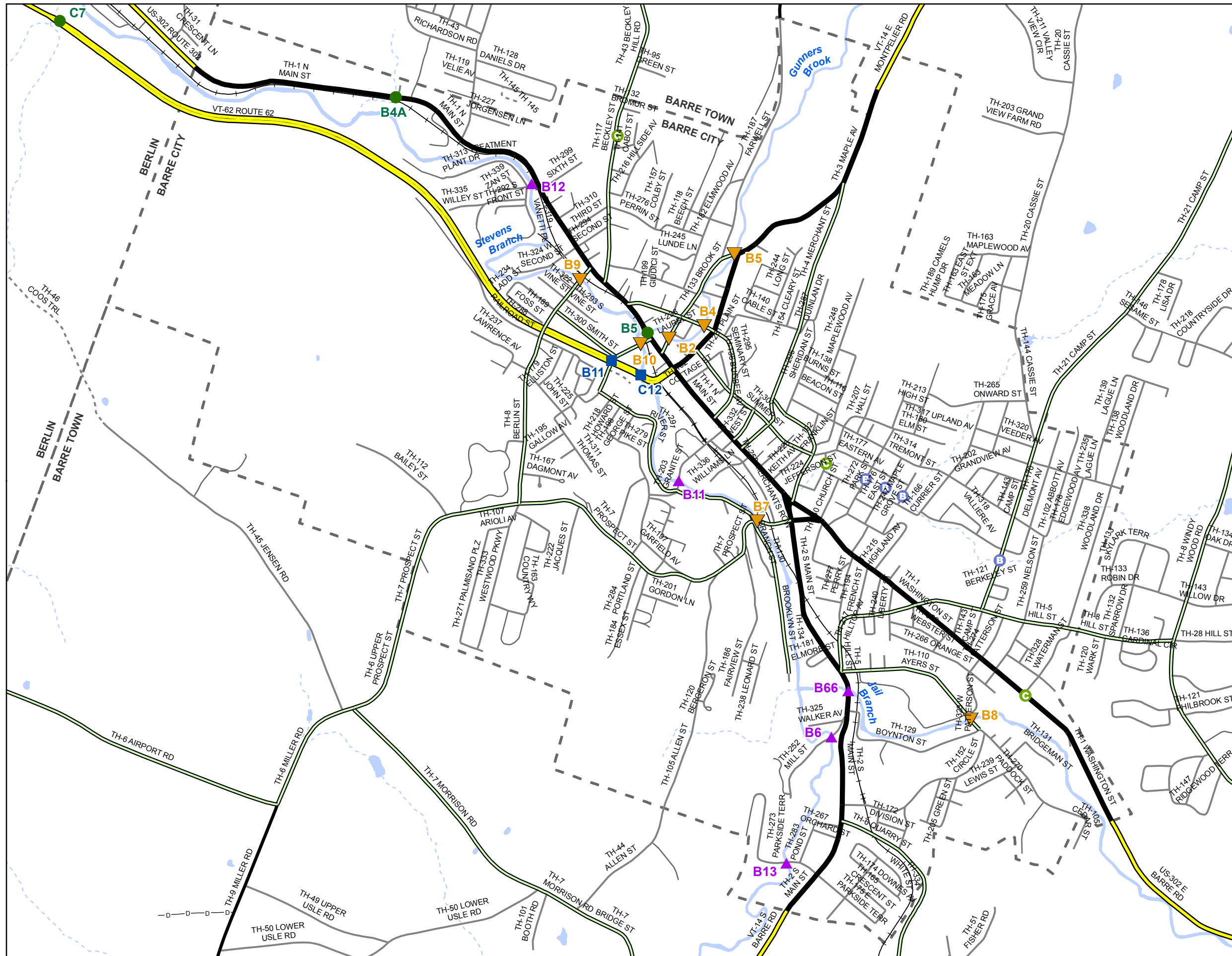
\* Points are from local town bridge and culvert inventories. Some points may overlap where VTrans has also conducted an inventory on the Town highway.  
Data source: VOBCIT aka VTCulverts

Produced by:  
Mapping Section  
Division of Policy, Planning and  
Intermodal Development  
Vermont Agency of Transportation  
May 2016



**BARRE**  
 COUNTY-TOWN CODE: 1202-0  
 WASHINGTON COUNTY  
 DISTRICT #7  
 District Long Name: St. Johnsbury District  
 VTrans Four Region: Northeast

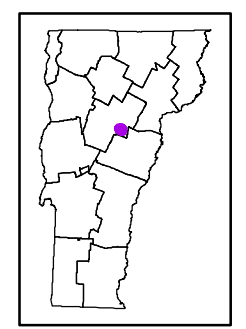
This map was funded in part through grants from the Federal Highway Administration, U.S. Department of Transportation. The representation of the authors expressed herein do not necessarily state or reflect those of the U. S. Department of Transportation.



- Scale: 1:16,210
- INTERSTATE
  - STATE LONG
  - STATE SHORT
  - TOWN LONG
  - FAS/FAU
  - BIKE PATH
  - INTERSTATE
  - STATE HIGHWAY
  - CLASS 1
  - CLASS 2
  - CLASS 3
  - CLASS 4
  - LEGAL TRAIL
  - PRIVATE
  - DISCONTINUED
  - FAS/FAU HWY
  - MAINTENANCE DISTRICT
  - POLITICAL BOUNDARY
  - VTRANS REGION BOUNDARY
  - NAMED RIVER-STREAM
  - UNNAMED RIVER-STREAM
  - Point from Local Bridge Data \*
  - Point from Local Culvert Data \*

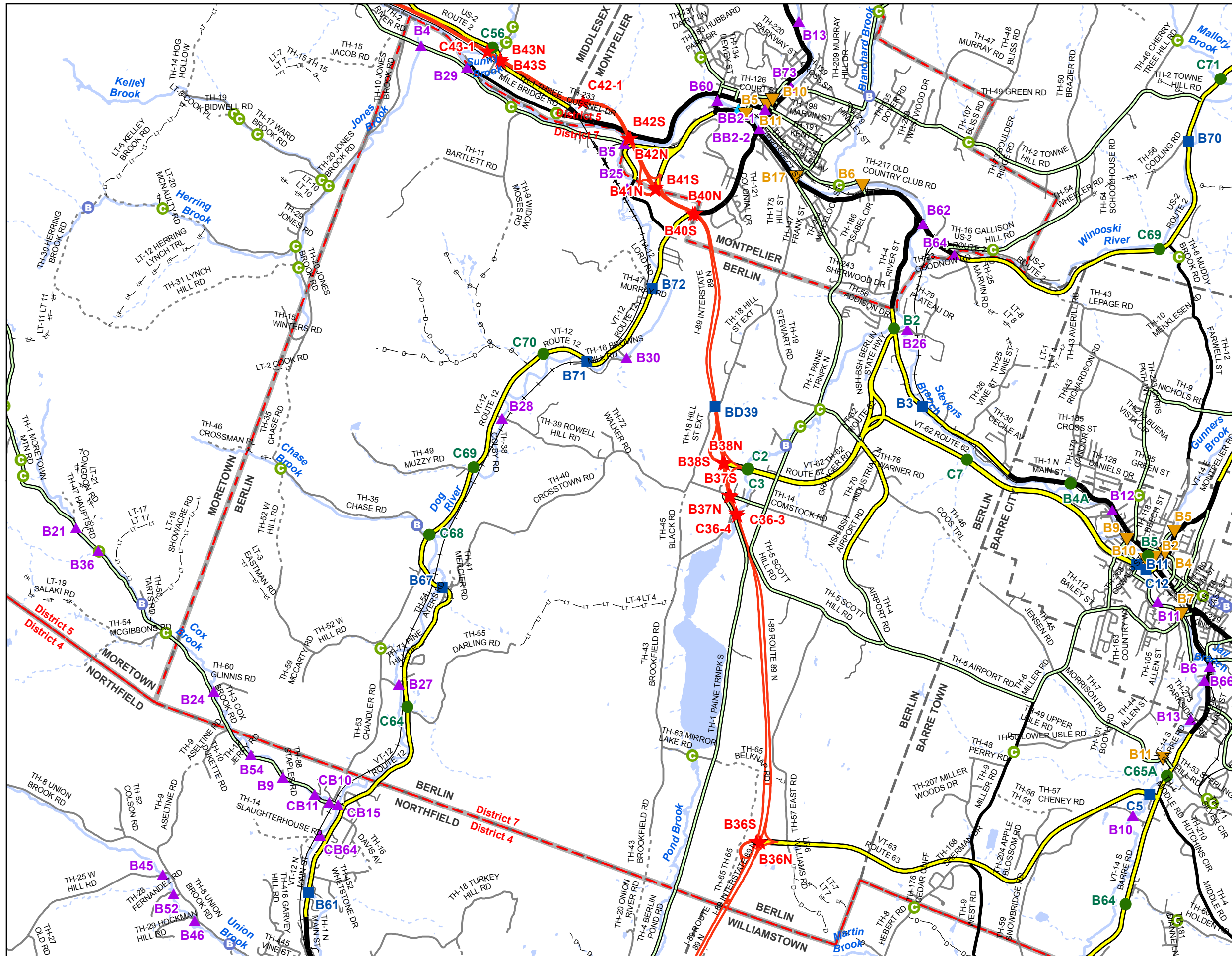
\* Points are from local town bridge and culvert inventories. Some points may overlap where VTrans has also conducted an inventory on the Town highway.  
Data source: VOBCIT aka VTCulverts

Produced by:  
Mapping Section  
Division of Policy, Planning and  
Intermodal Development  
Vermont Agency of Transportation  
May 2016



**BARRE CITY**  
COUNTY-TOWN CODE: 1201-0  
WASHINGTON COUNTY  
DISTRICT # 7  
District Long Name: St. Johnsbury District  
VTrans Four Region: Northeast

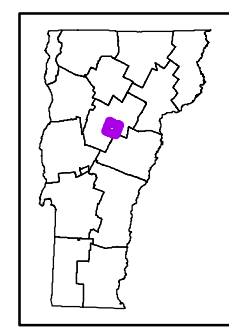
This map was funded in part through grants from the Federal Highway Administration, U.S. Department of Transportation. The representation of the authors expressed herein do not necessarily state or reflect those of the U. S. Department of Transportation.



- Scale: 1:52,710
- ★ INTERSTATE
  - STATE LONG
  - STATE SHORT
  - ▲ TOWN LONG
  - ▼ FASI/FAU
  - ◆ BIKE PATH
  - INTERSTATE
  - STATE HIGHWAY
  - CLASS 1
  - CLASS 2
  - CLASS 3
  - CLASS 4
  - - - LEGAL TRAIL
  - - - PRIVATE
  - - - DISCONTINUED
  - FASI/FAU HWY
  - MAINTENANCE DISTRICT
  - POLITICAL BOUNDARY
  - VTRANS REGION BOUNDARY
  - NAMED RIVER-STREAM
  - UNNAMED RIVER-STREAM
  - B Point from Local Bridge Data \*
  - G Point from Local Culvert Data \*

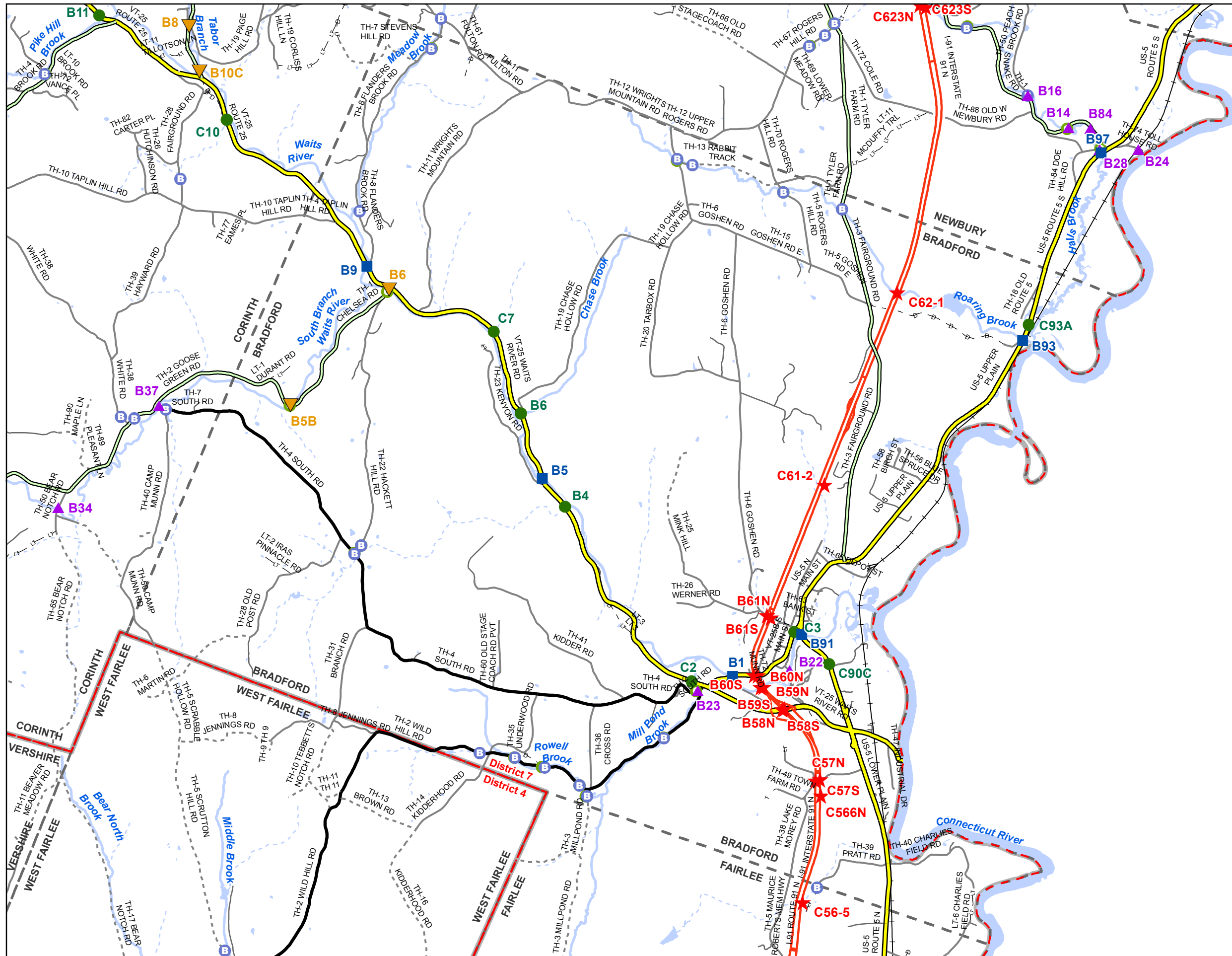
\* Points are from local town bridge and culvert inventories. Some points may overlap where VTrans has also conducted an inventory on the Town highway.  
Data source: VOBCIT aka VTCulverts

Produced by:  
Mapping Section  
Division of Policy, Planning and  
Intermodal Development  
Vermont Agency of Transportation  
May 2016



**BERLIN**  
COUNTY-TOWN CODE: 1203-0  
WASHINGTON COUNTY  
DISTRICT #7  
District Long Name: St. Johnsbury District  
VTrans Four Region: Northeast

This map was funded in part through grants from the Federal Highway Administration, U.S. Department of Transportation. The representation of the authors expressed herein do not necessarily state or reflect those of the U. S. Department of Transportation.

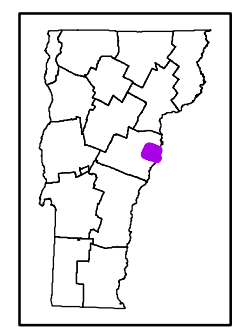


Scale: 1:46,630

★ INTERSTATE  
 ■ STATE LONG  
 ● STATE SHORT  
 ▲ TOWN LONG  
 ▼ FASI/FAU  
 ◆ BIKE PATH  
 — INTERSTATE  
 — STATE HIGHWAY  
 — CLASS 1  
 — CLASS 2  
 — CLASS 3  
 - - - CLASS 4  
 - - - - LEGAL TRAIL  
 — PRIVATE  
 - - - DISCONTINUED  
 — FASI/FAU HWY  
 [ ] MAINTENANCE DISTRICT  
 [ ] POLITICAL BOUNDARY  
 [ ] VTRANS REGION BOUNDARY  
 — NAMED RIVER-STREAM  
 - - - UNNAMED RIVER-STREAM  
 B Point from Local Bridge Data \*  
 C Point from Local Culvert Data \*

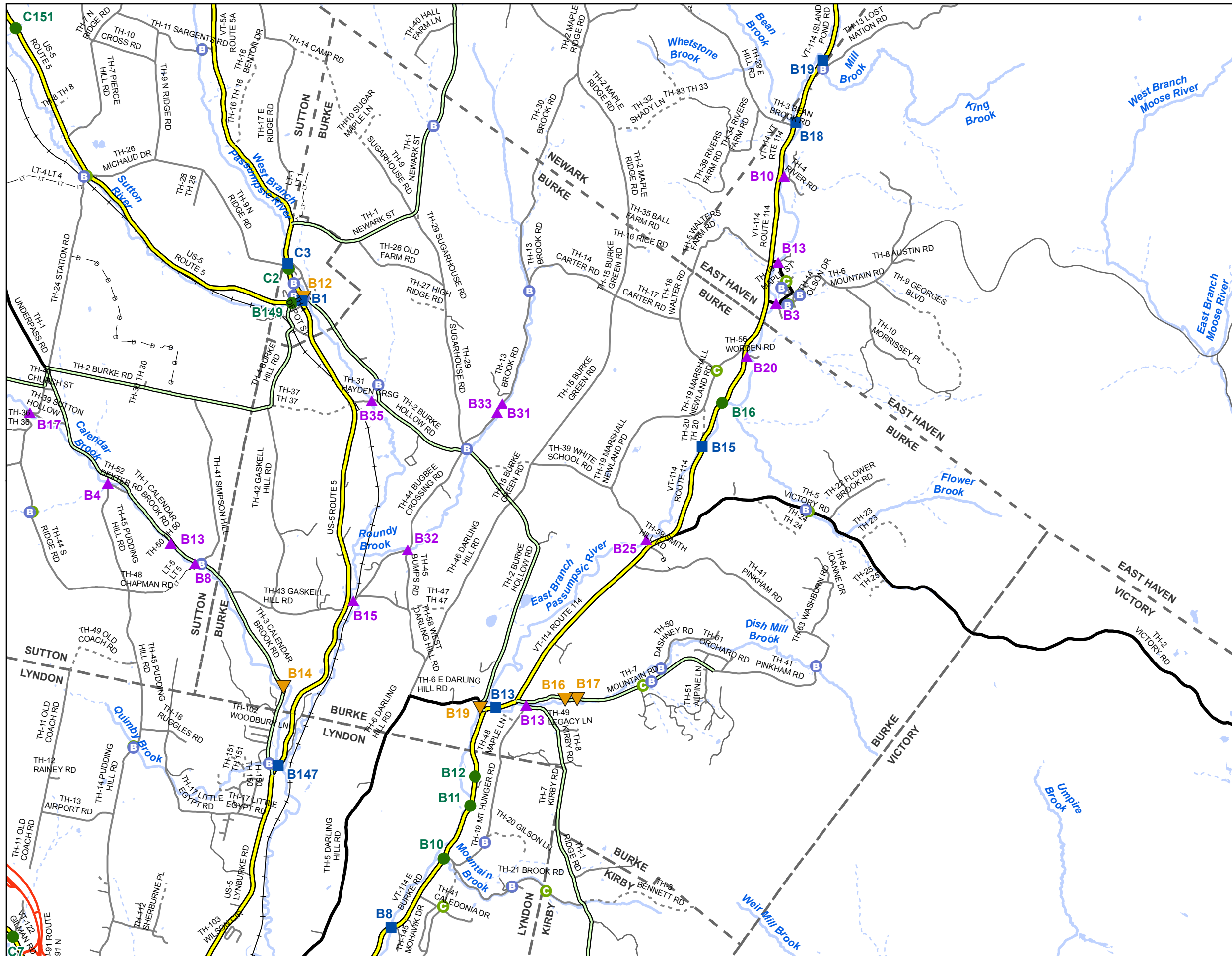
\* Points are from local town bridge and culvert inventories. Some points may overlap where VTrans has also conducted an inventory on the Town highway.  
 Data source: VOBCIT aka VTCulverts

Produced by:  
 Mapping Section  
 Division of Policy, Planning and  
 Intermodal Development  
 Vermont Agency of Transportation  
 May 2016



**BRADFORD**  
 COUNTY-TOWN CODE: 0901-0  
 ORANGE COUNTY  
 DISTRICT # 7  
 District Long Name: St. Johnsbury District  
 VTrans Four Region: Northeast

This map was funded in part through grants from the Federal Highway Administration, U.S. Department of Transportation. The representation of the authors expressed herein do not necessarily state or reflect those of the U. S. Department of Transportation.

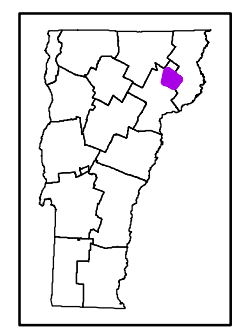


Scale: 1:54,870

★ INTERSTATE  
 ■ STATE LONG  
 ● STATE SHORT  
 ▲ TOWN LONG  
 ▼ FASI/FAU  
 ◆ BIKE PATH  
 — INTERSTATE  
 — STATE HIGHWAY  
 — CLASS 1  
 — CLASS 2  
 — CLASS 3  
 - - - CLASS 4  
 - - - - LEGAL TRAIL  
 — PRIVATE  
 - - - DISCONTINUED  
 — FASI/FAU HWY  
 [ ] MAINTENANCE DISTRICT  
 [ ] POLITICAL BOUNDARY  
 [ ] VTRANS REGION BOUNDARY  
 — NAMED RIVER-STREAM  
 - - - UNNAMED RIVER-STREAM  
 B Point from Local Bridge Data \*  
 C Point from Local Culvert Data \*

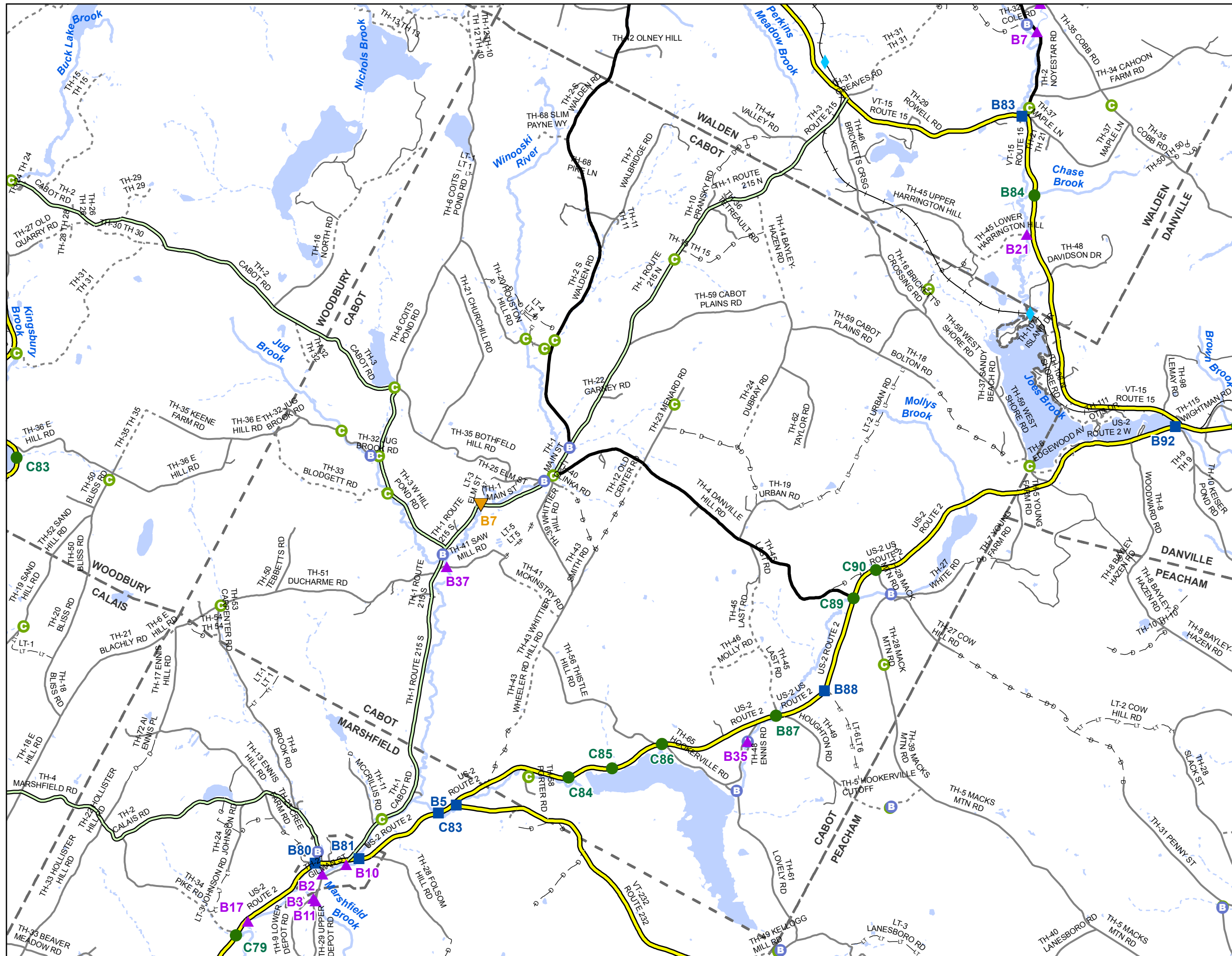
\* Points are from local town bridge and culvert inventories. Some points may overlap where VTrans has also conducted an inventory on the Town highway.  
 Data source: VOBCIT aka VTCulverts

Produced by:  
 Mapping Section  
 Division of Policy, Planning and  
 Intermodal Development  
 Vermont Agency of Transportation  
 May 2016



**BURKE**  
 COUNTY-TOWN CODE: 0302-0  
 CALEDONIA COUNTY  
 DISTRICT #7  
 District Long Name: St. Johnsbury District  
 VTrans Four Region: Northeast

This map was funded in part through grants from the Federal Highway Administration, U.S. Department of Transportation. The representation of the authors expressed herein do not necessarily state or reflect those of the U. S. Department of Transportation.

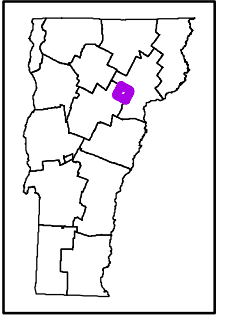


Scale: 1:55,170

INTERSTATE  
 STATE LONG  
 STATE SHORT  
 TOWN LONG  
 FASI/FAU  
 BIKE PATH  
 INTERSTATE  
 STATE HIGHWAY  
 CLASS 1  
 CLASS 2  
 CLASS 3  
 CLASS 4  
 LEGAL TRAIL  
 PRIVATE  
 DISCONTINUED  
 FASI/FAU HWY  
 MAINTENANCE DISTRICT  
 POLITICAL BOUNDARY  
 VTRANS REGION BOUNDARY  
 NAMED RIVER-STREAM  
 UNNAMED RIVER-STREAM  
 Point from Local Bridge Data \*  
 Point from Local Culvert Data \*

\* Points are from local town bridge and culvert inventories. Some points may overlap where VTrans has also conducted an inventory on the Town highway.  
Data source: VOBCIT aka VTCulverts

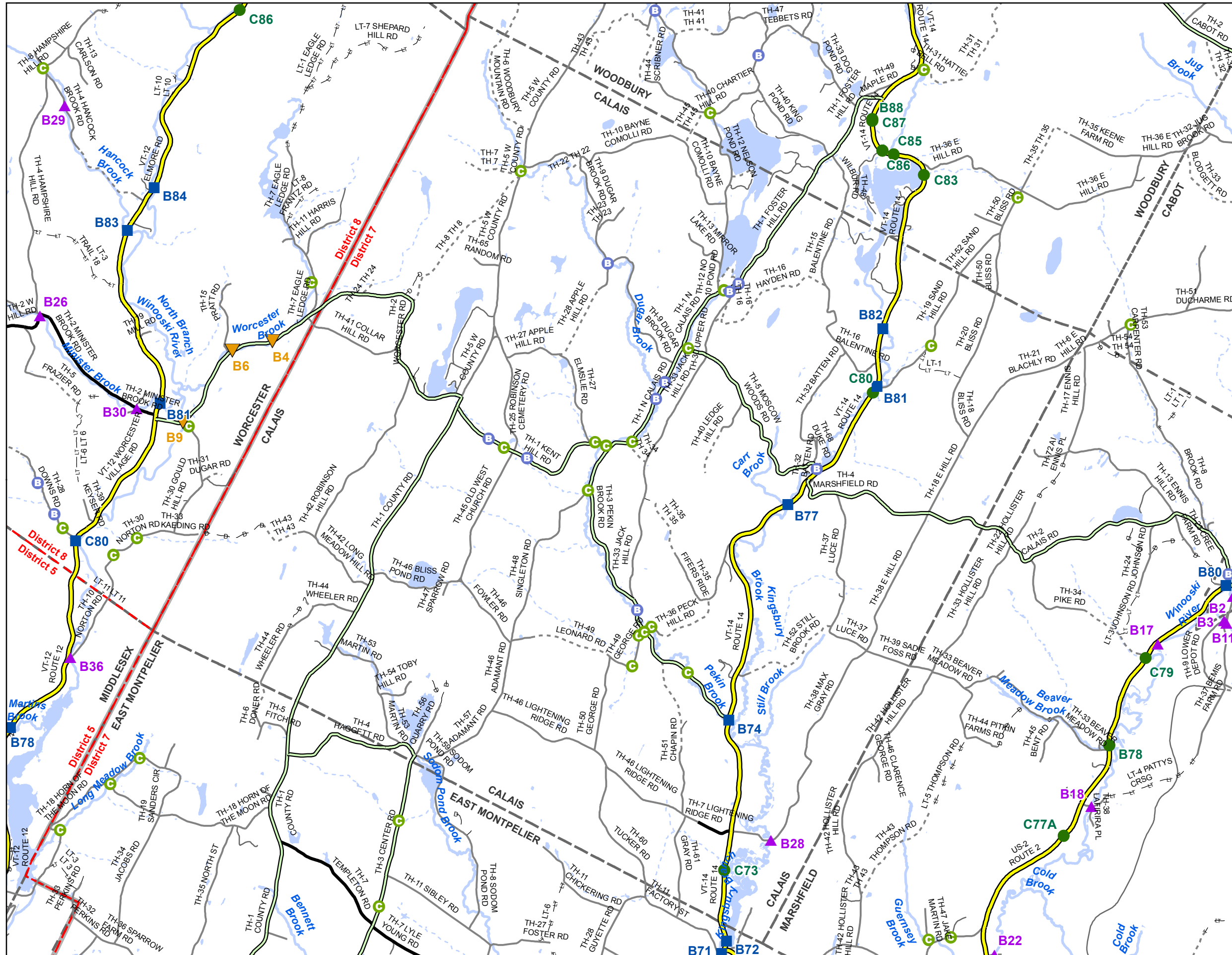
Produced by:  
Mapping Section  
Division of Policy, Planning and  
Intermodal Development  
Vermont Agency of Transportation  
May 2016



**CABOT**  
 COUNTY-TOWN CODE: 1204-0  
 WASHINGTON COUNTY  
 DISTRICT # 7  
 District Long Name: St. Johnsbury District  
 VTrans Four Region: Northeast

This map was funded in part through grants from the Federal Highway Administration, U.S. Department of Transportation. The representation of the authors expressed herein do not necessarily state or reflect those of the U. S. Department of Transportation.

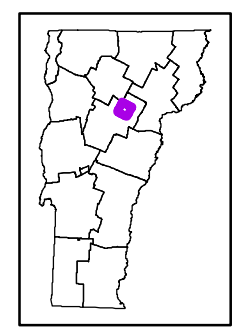




- Scale: 1:54,550
- ★ INTERSTATE
  - STATE LONG
  - STATE SHORT
  - ▲ TOWN LONG
  - ▼ FASI/FAU
  - ◆ BIKE PATH
  - INTERSTATE
  - STATE HIGHWAY
  - CLASS 1
  - CLASS 2
  - CLASS 3
  - - - CLASS 4
  - - - LEGAL TRAIL
  - PRIVATE
  - - - DISCONTINUED
  - FASI/FAU HWY
  - - - MAINTENANCE DISTRICT
  - - - POLITICAL BOUNDARY
  - - - VTRANS REGION BOUNDARY
  - NAMED RIVER-STREAM
  - - - UNNAMED RIVER-STREAM
  - B Point from Local Bridge Data \*
  - C Point from Local Culvert Data \*

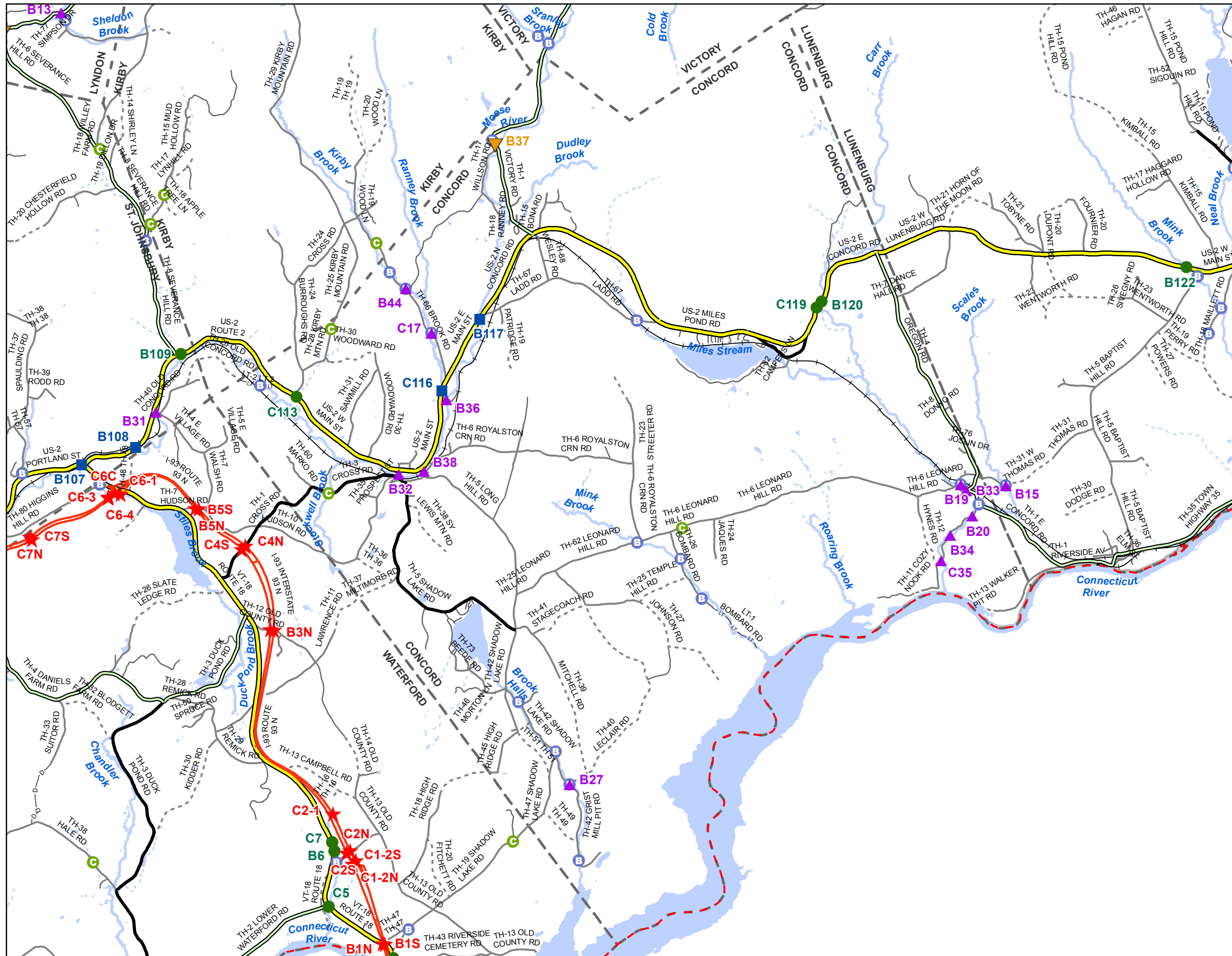
\* Points are from local town bridge and culvert inventories. Some points may overlap where VTrans has also conducted an inventory on the Town highway.  
Data source: VOBCIT aka VTCulverts

Produced by:  
Mapping Section  
Division of Policy, Planning and  
Intermodal Development  
Vermont Agency of Transportation  
May 2016



**CALAIS**  
COUNTY-TOWN CODE: 1205-0  
WASHINGTON COUNTY  
DISTRICT # 7  
District Long Name: St. Johnsbury District  
VTrans Four Region: Northeast

This map was funded in part through grants from the Federal Highway Administration, U.S. Department of Transportation. The representation of the authors expressed herein do not necessarily state or reflect those of the U. S. Department of Transportation.

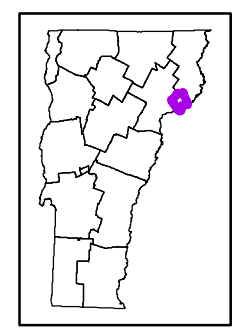


Scale: 1:70,760

★ INTERSTATE  
 ■ STATE LONG  
 ● STATE SHORT  
 ▲ TOWN LONG  
 ▼ FASI/FAU  
 ◆ BIKE PATH  
 — INTERSTATE  
 — STATE HIGHWAY  
 — CLASS 1  
 — CLASS 2  
 — CLASS 3  
 - - - CLASS 4  
 - - - - LEGAL TRAIL  
 — PRIVATE  
 - - - DISCONTINUED  
 — FASI/FAU HWY  
 [ ] MAINTENANCE DISTRICT  
 [ ] POLITICAL BOUNDARY  
 [ ] VTRANS REGION BOUNDARY  
 [ ] NAMED RIVER-STREAM  
 [ ] UNNAMED RIVER-STREAM  
 B Point from Local Bridge Data \*  
 C Point from Local Culvert Data \*

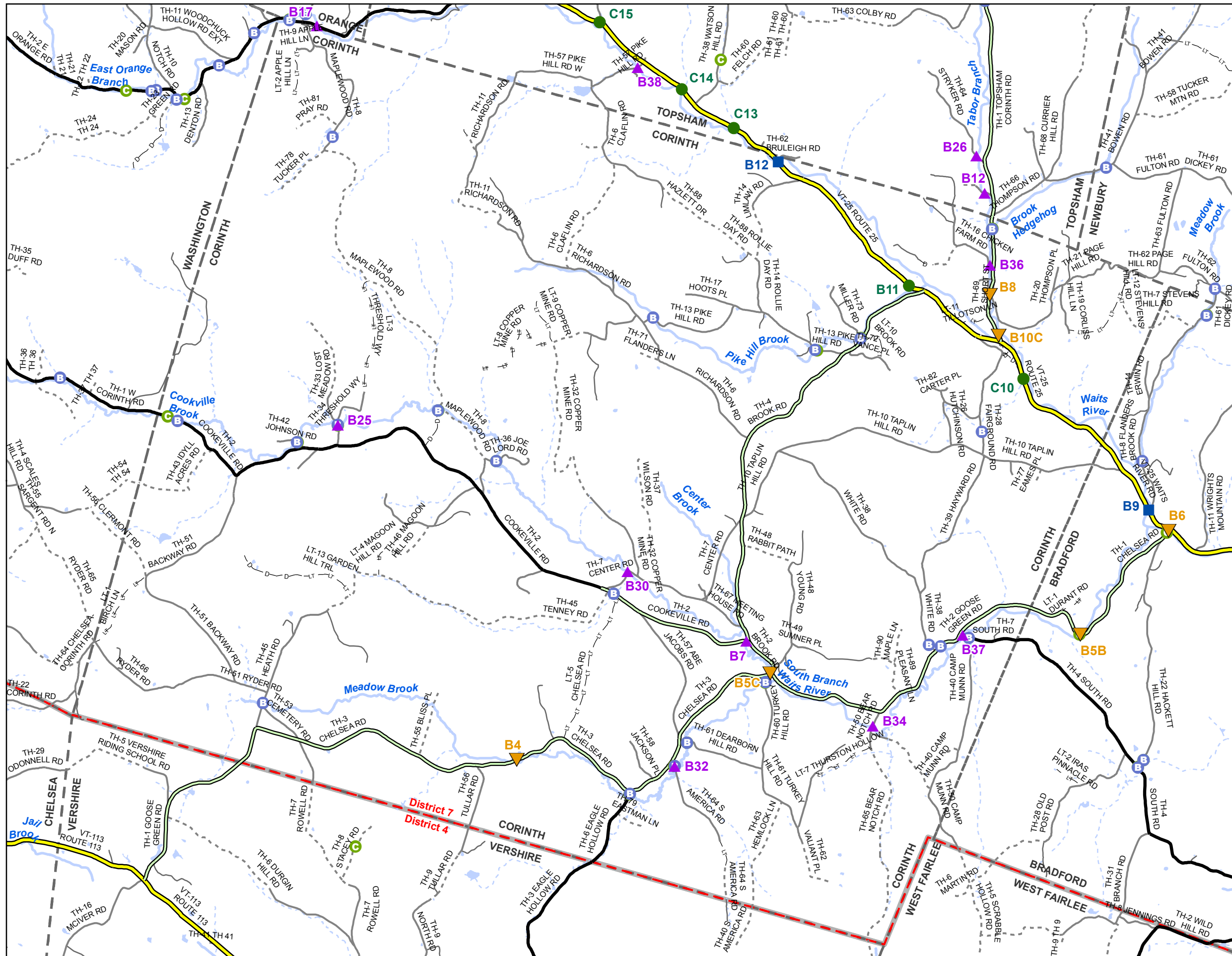
\* Points are from local town bridge and culvert inventories. Some points may overlap where VTrans has also conducted an inventory on the Town highway.  
 Data source: VOBCIT aka VTCulverts

Produced by:  
 Mapping Section  
 Division of Policy, Planning and  
 Intermodal Development  
 Vermont Agency of Transportation  
 May 2016



**CONCORD**  
 COUNTY-TOWN CODE: 0507-0  
 ESSEX COUNTY  
 DISTRICT #7  
 District Long Name: St. Johnsbury District  
 VTrans Four Region: Northeast

This map was funded in part through grants from the Federal Highway Administration, U.S. Department of Transportation. The representation of the authors expressed herein do not necessarily state or reflect those of the U. S. Department of Transportation.

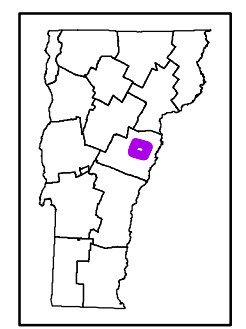


Scale: 1:52,100

★ INTERSTATE  
 ■ STATE LONG  
 ● STATE SHORT  
 ▲ TOWN LONG  
 ▼ FASI/FAU  
 ◆ BIKE PATH  
 — INTERSTATE  
 — STATE HIGHWAY  
 — CLASS 1  
 — CLASS 2  
 — CLASS 3  
 - - - CLASS 4  
 - - - - LEGAL TRAIL  
 — PRIVATE  
 - - - DISCONTINUED  
 — FASI/FAU HWY  
 [ ] MAINTENANCE DISTRICT  
 [ ] POLITICAL BOUNDARY  
 [ ] VTRANS REGION BOUNDARY  
 [ ] NAMED RIVER-STREAM  
 [ ] UNNAMED RIVER-STREAM  
 B Point from Local Bridge Data \*  
 C Point from Local Culvert Data \*

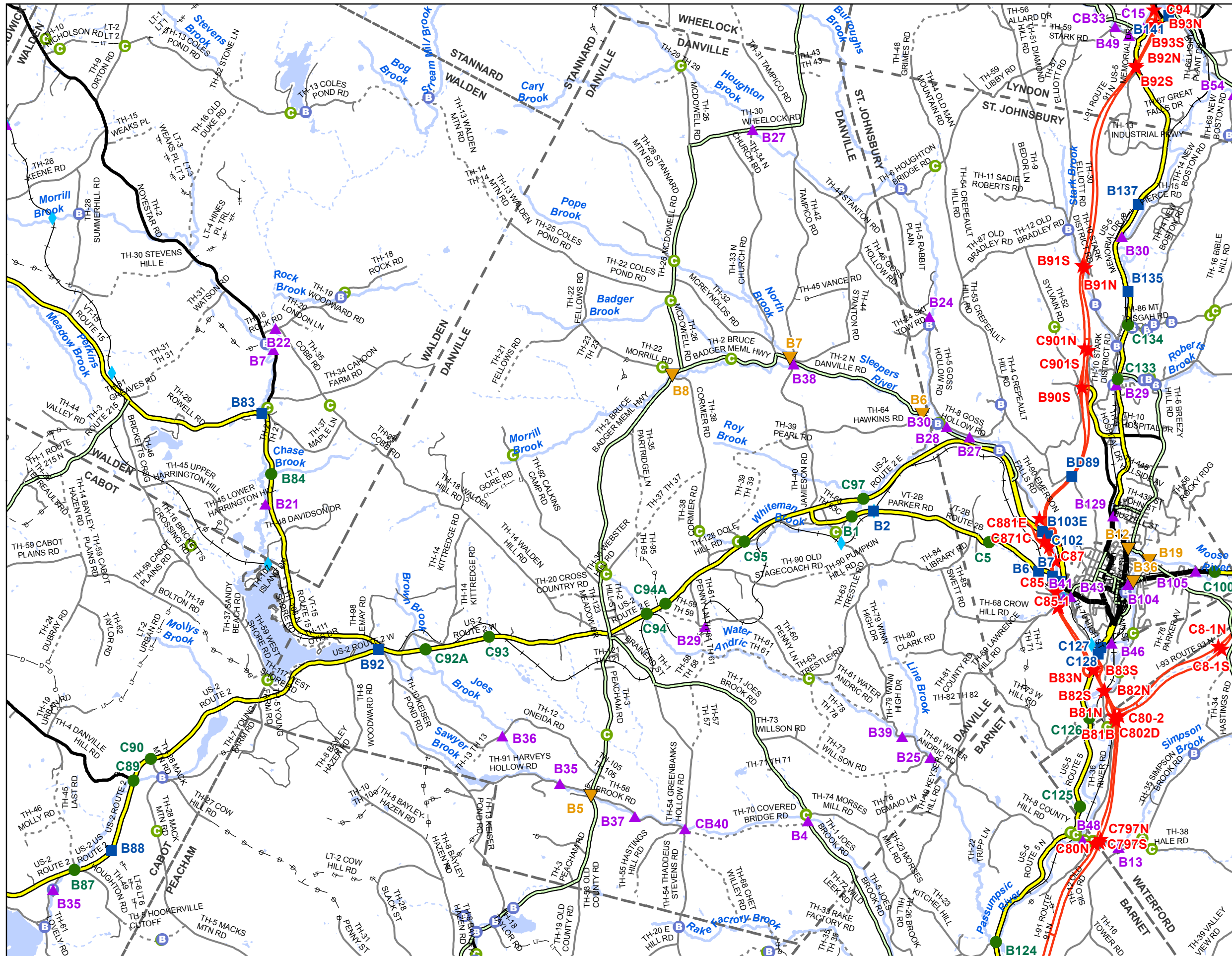
\* Points are from local town bridge and culvert inventories. Some points may overlap where VTrans has also conducted an inventory on the Town highway.  
 Data source: VOBCIT aka VTCulverts

Produced by:  
 Mapping Section  
 Division of Policy, Planning and  
 Intermodal Development  
 Vermont Agency of Transportation  
 May 2016



**CORINTH**  
 COUNTY-TOWN CODE: 0905-0  
 ORANGE COUNTY  
 DISTRICT # 7  
 District Long Name: St. Johnsbury District  
 VTrans Four Region: Northeast

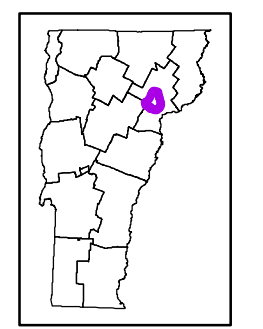
This map was funded in part through grants from the Federal Highway Administration, U.S. Department of Transportation. The representation of the authors expressed herein do not necessarily state or reflect those of the U. S. Department of Transportation.



- Scale: 1:72,500
- ★ INTERSTATE
  - STATE LONG
  - STATE SHORT
  - ▲ TOWN LONG
  - ▼ FAS/FAU
  - ◆ BIKE PATH
  - INTERSTATE
  - STATE HIGHWAY
  - CLASS 1
  - CLASS 2
  - CLASS 3
  - CLASS 4
  - - - LEGAL TRAIL
  - - - PRIVATE
  - - - DISCONTINUED
  - FAS/FAU HWY
  - MAINTENANCE DISTRICT
  - POLITICAL BOUNDARY
  - VTRANS REGION BOUNDARY
  - NAMED RIVER-STREAM
  - UNNAMED RIVER-STREAM
  - Point from Local Bridge Data \*
  - Point from Local Culvert Data \*

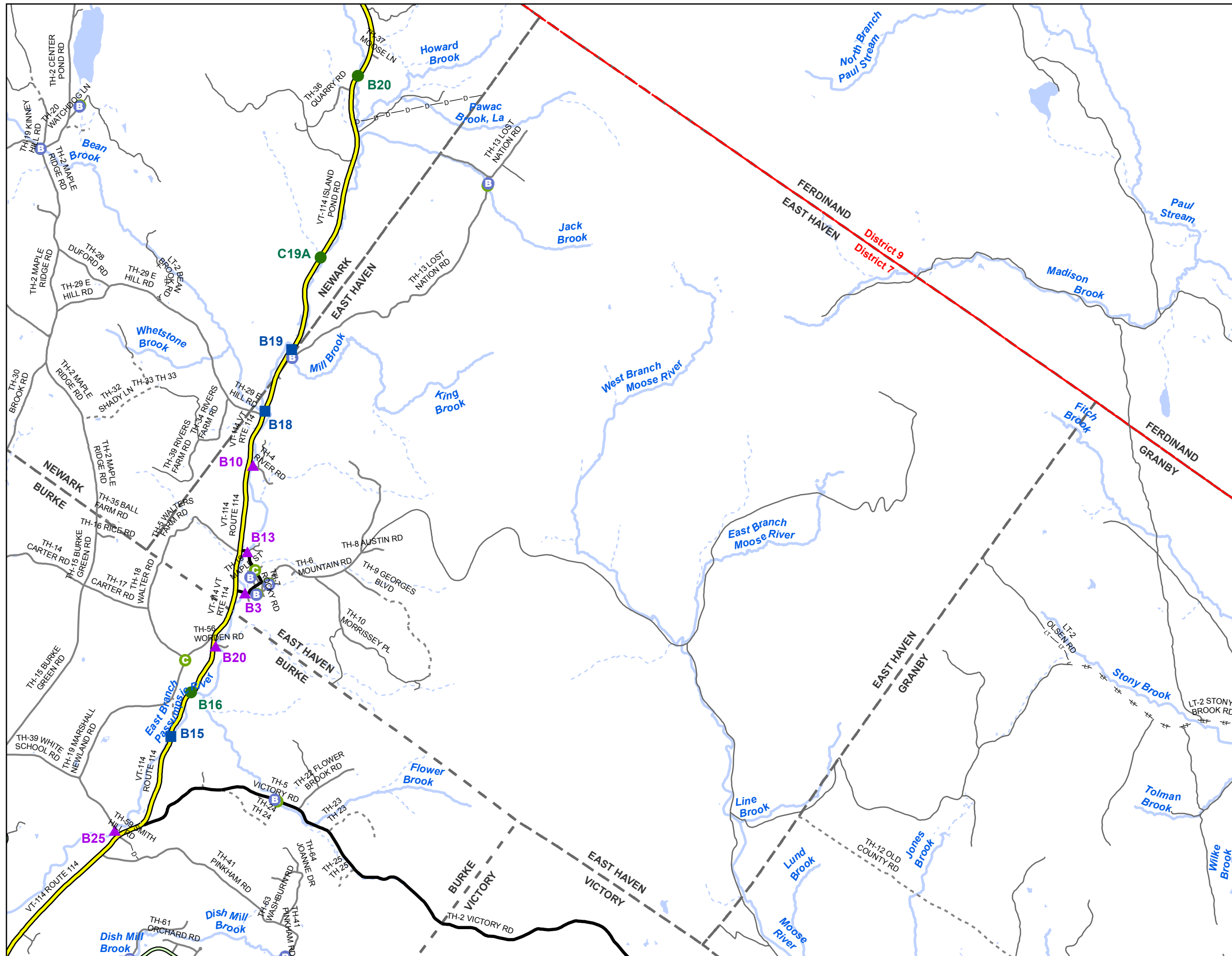
\* Points are from local town bridge and culvert inventories. Some points may overlap where VTrans has also conducted an inventory on the Town highway.  
Data source: VOBICIT aka VTCulverts

Produced by:  
Mapping Section  
Division of Policy, Planning and  
Intermodal Development  
Vermont Agency of Transportation  
May 2016



**DANVILLE**  
COUNTY-TOWN CODE: 0303-0  
CALEDONIA COUNTY  
DISTRICT # 7  
District Long Name: St. Johnsbury District  
VTrans Four Region: Northeast

This map was funded in part through grants from the Federal Highway Administration, U.S. Department of Transportation. The representation of the authors expressed herein do not necessarily state or reflect those of the U. S. Department of Transportation.



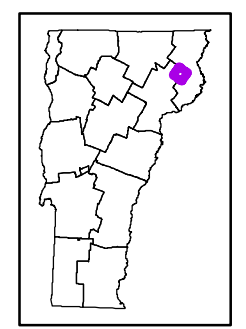
Scale: 1:54,730

N

- ★ INTERSTATE
- STATE LONG
- STATE SHORT
- ▲ TOWN LONG
- ▼ FAS/FAU
- ◆ BIKE PATH
- INTERSTATE
- STATE HIGHWAY
- CLASS 1
- CLASS 2
- CLASS 3
- CLASS 4
- - - LEGAL TRAIL
- PRIVATE
- - - DISCONTINUED
- FAS/FAU HWY
- MAINTENANCE DISTRICT
- POLITICAL BOUNDARY
- VTRANS REGION BOUNDARY
- NAMED RIVER-STREAM
- - - UNNAMED RIVER-STREAM
- Point from Local Bridge Data \*
- Point from Local Culvert Data \*

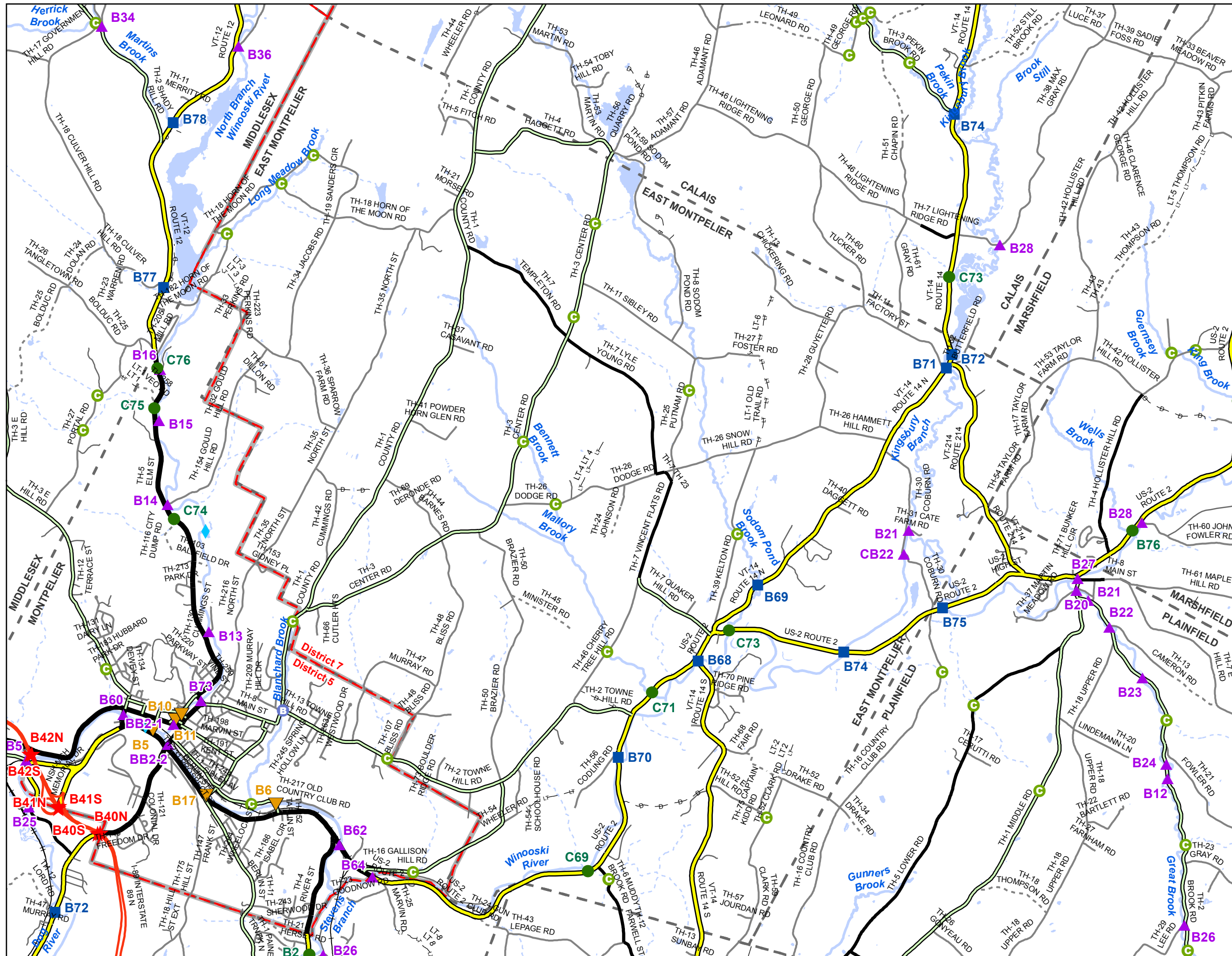
\* Points are from local town bridge and culvert inventories. Some points may overlap where VTrans has also conducted an inventory on the Town highway.  
Data source: VOBCIT aka VTCulverts

Produced by:  
Mapping Section  
Division of Policy, Planning and  
Intermodal Development  
Vermont Agency of Transportation  
May 2016



**EAST HAVEN**  
COUNTY-TOWN CODE: 0508-0  
ESSEX COUNTY  
DISTRICT # 7  
District Long Name: St. Johnsbury District  
VTrans Four Region: Northeast

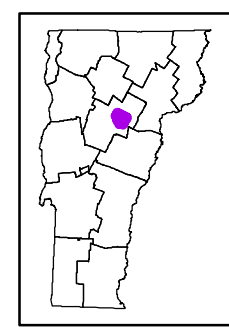
This map was funded in part through grants from the Federal Highway Administration, U.S. Department of Transportation. The representation of the authors expressed herein do not necessarily state or reflect those of the U. S. Department of Transportation.



- Scale: 1:50,160
- ★ INTERSTATE
  - STATE LONG
  - STATE SHORT
  - ▲ TOWN LONG
  - ▼ FASI/FAU
  - ◆ BIKE PATH
  - INTERSTATE
  - STATE HIGHWAY
  - CLASS 1
  - CLASS 2
  - CLASS 3
  - - - CLASS 4
  - - - - LEGAL TRAIL
  - PRIVATE
  - - - - DISCONTINUED
  - FASI/FAU HWY
  - [ ] MAINTENANCE DISTRICT
  - [ ] POLITICAL BOUNDARY
  - [ ] VTRANS REGION BOUNDARY
  - NAMED RIVER-STREAM
  - - - UNNAMED RIVER-STREAM
  - B Point from Local Bridge Data \*
  - C Point from Local Culvert Data \*

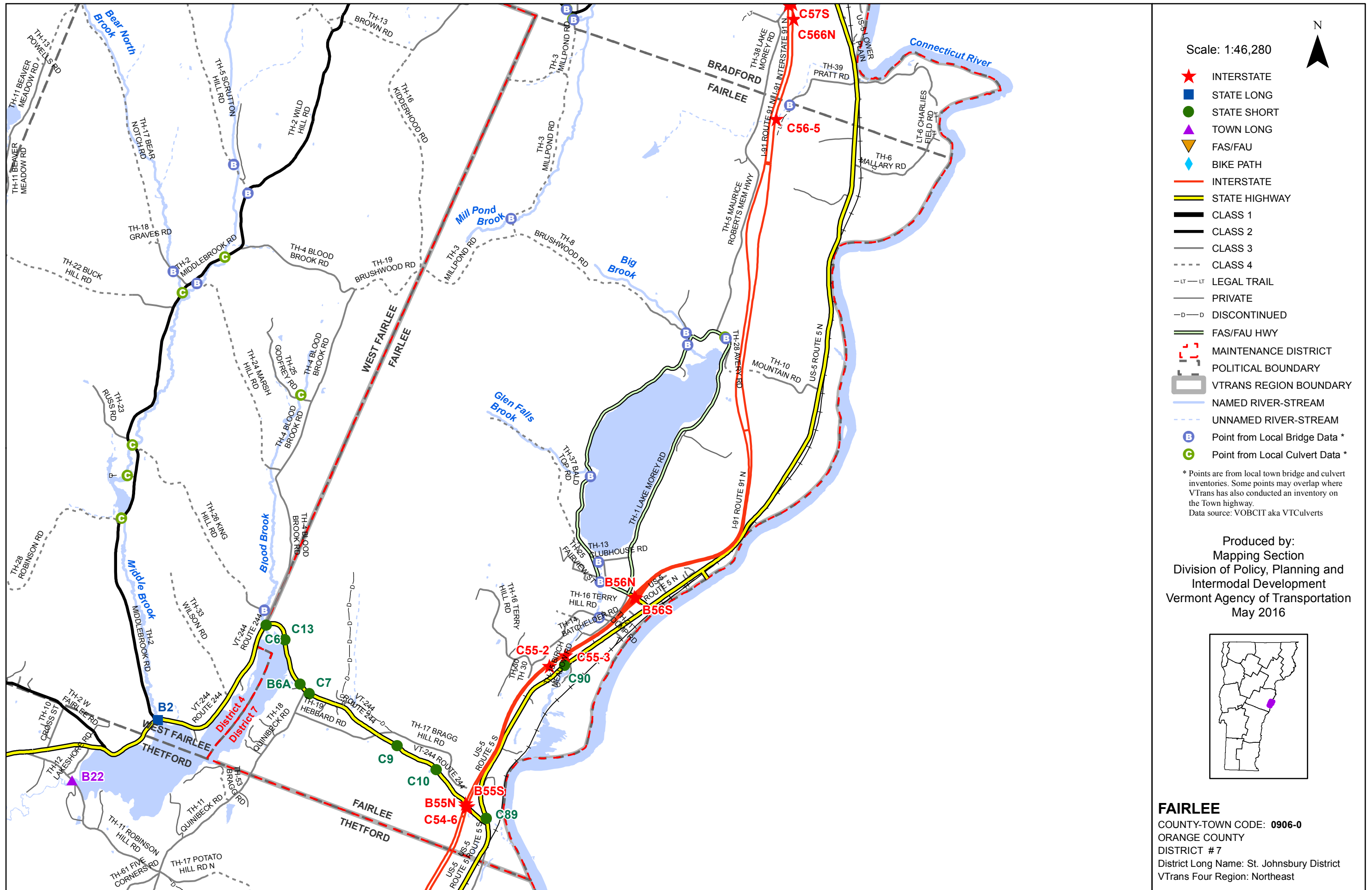
\* Points are from local town bridge and culvert inventories. Some points may overlap where VTrans has also conducted an inventory on the Town highway.  
Data source: VOBCIT aka VTCulverts

Produced by:  
Mapping Section  
Division of Policy, Planning and  
Intermodal Development  
Vermont Agency of Transportation  
May 2016



**EAST MONTPELIER**  
COUNTY-TOWN CODE: 1207-0  
WASHINGTON COUNTY  
DISTRICT #7  
District Long Name: St. Johnsbury District  
VTrans Four Region: Northeast

This map was funded in part through grants from the Federal Highway Administration, U.S. Department of Transportation. The representation of the authors expressed herein do not necessarily state or reflect those of the U. S. Department of Transportation.



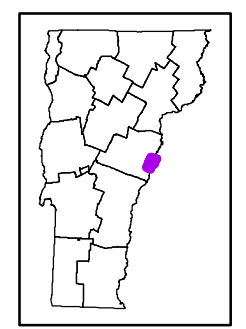
Scale: 1:46,280



- ★ INTERSTATE
- STATE LONG
- STATE SHORT
- ▲ TOWN LONG
- ▼ FAS/FAU
- ◆ BIKE PATH
- INTERSTATE
- STATE HIGHWAY
- CLASS 1
- CLASS 2
- CLASS 3
- - - CLASS 4
- - - LEGAL TRAIL
- PRIVATE
- - - DISCONTINUED
- FAS/FAU HWY
- - - MAINTENANCE DISTRICT
- POLITICAL BOUNDARY
- VTRANS REGION BOUNDARY
- NAMED RIVER-STREAM
- - - UNNAMED RIVER-STREAM
- B Point from Local Bridge Data \*
- C Point from Local Culvert Data \*

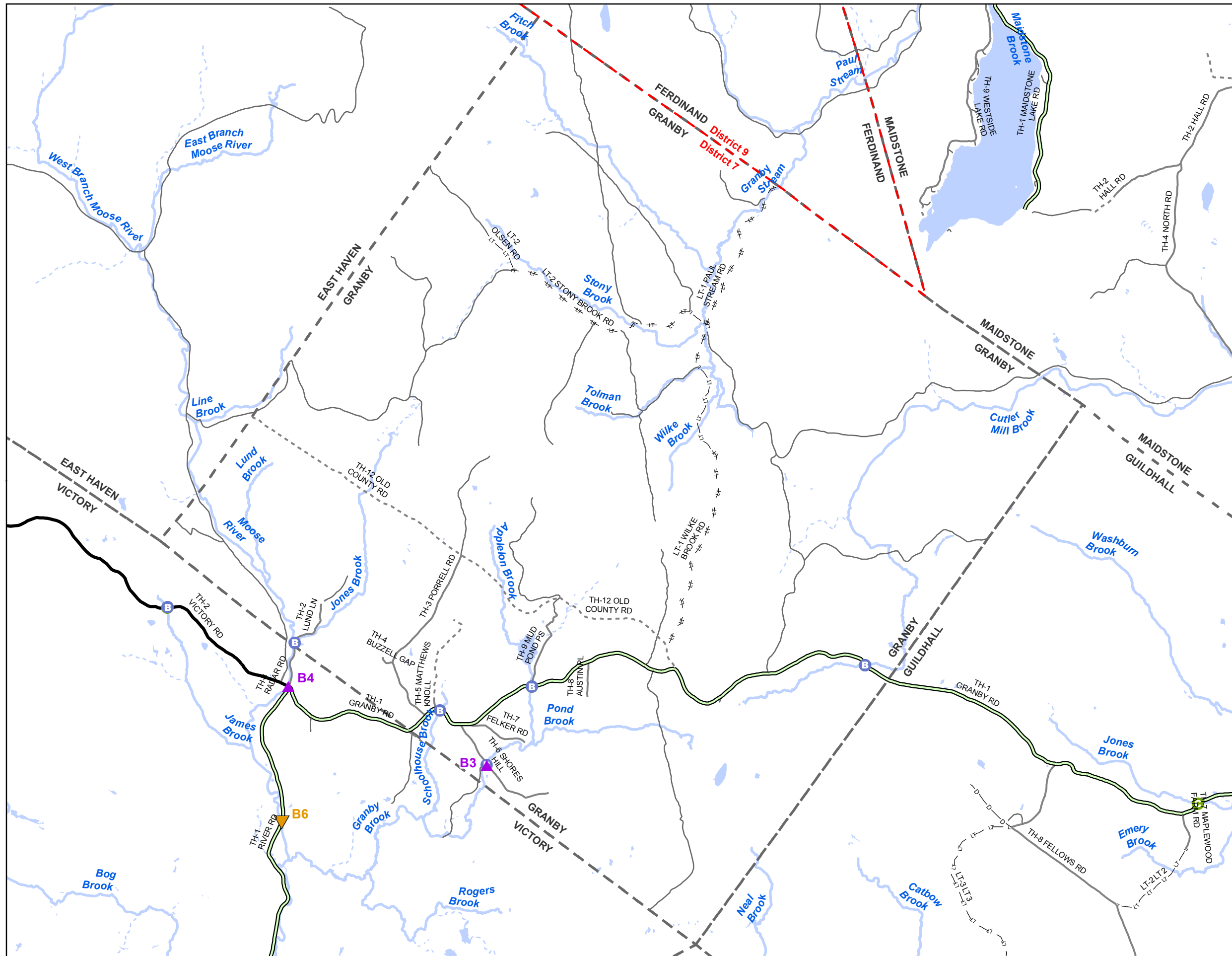
\* Points are from local town bridge and culvert inventories. Some points may overlap where VTrans has also conducted an inventory on the Town highway.  
Data source: VOBCIT aka VTCulverts

Produced by:  
Mapping Section  
Division of Policy, Planning and  
Intermodal Development  
Vermont Agency of Transportation  
May 2016



**FAIRLEE**  
COUNTY-TOWN CODE: 0906-0  
ORANGE COUNTY  
DISTRICT #7  
District Long Name: St. Johnsbury District  
VTrans Four Region: Northeast

This map was funded in part through grants from the Federal Highway Administration, U.S. Department of Transportation. The representation of the authors expressed herein do not necessarily state or reflect those of the U. S. Department of Transportation.



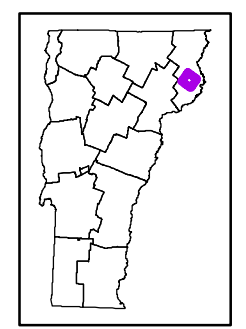
Scale: 1:56,750

N

- ★ INTERSTATE
- STATE LONG
- STATE SHORT
- ▲ TOWN LONG
- ▼ FAS/FAU
- ◆ BIKE PATH
- INTERSTATE
- STATE HIGHWAY
- CLASS 1
- CLASS 2
- CLASS 3
- CLASS 4
- - - LEGAL TRAIL
- - - PRIVATE
- - - DISCONTINUED
- FAS/FAU HWY
- MAINTENANCE DISTRICT
- POLITICAL BOUNDARY
- VTRANS REGION BOUNDARY
- NAMED RIVER-STREAM
- - - UNNAMED RIVER-STREAM
- B Point from Local Bridge Data \*
- C Point from Local Culvert Data \*

\* Points are from local town bridge and culvert inventories. Some points may overlap where VTrans has also conducted an inventory on the Town highway.  
Data source: VOBCIT aka VTCulverts

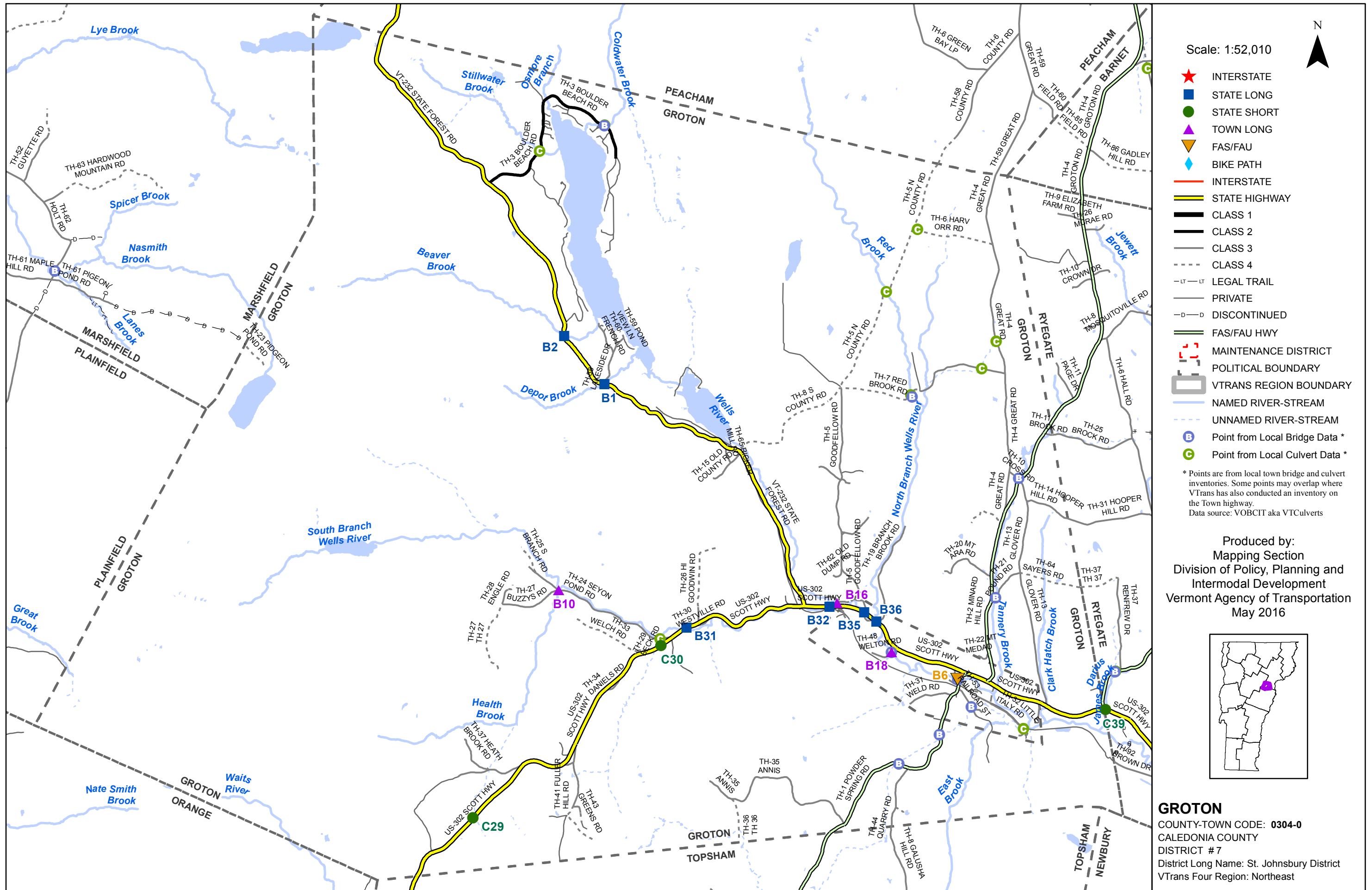
Produced by:  
Mapping Section  
Division of Policy, Planning and  
Intermodal Development  
Vermont Agency of Transportation  
May 2016



**GRANBY**  
COUNTY-TOWN CODE: 0510-0  
ESSEX COUNTY  
DISTRICT #7  
District Long Name: St. Johnsbury District  
VTrans Four Region: Northeast

This map was funded in part through grants from the Federal Highway Administration, U.S. Department of Transportation. The representation of the authors expressed herein do not necessarily state or reflect those of the U. S. Department of Transportation.

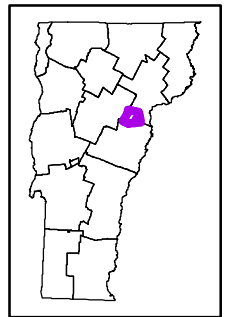




- Scale: 1:52,010
- ★ INTERSTATE
  - STATE LONG
  - STATE SHORT
  - ▲ TOWN LONG
  - ▼ FAS/FAU
  - ◆ BIKE PATH
  - INTERSTATE
  - STATE HIGHWAY
  - CLASS 1
  - CLASS 2
  - CLASS 3
  - CLASS 4
  - - - LEGAL TRAIL
  - PRIVATE
  - - - DISCONTINUED
  - FAS/FAU HWY
  - MAINTENANCE DISTRICT
  - POLITICAL BOUNDARY
  - VTRANS REGION BOUNDARY
  - NAMED RIVER-STREAM
  - UNNAMED RIVER-STREAM
  - B Point from Local Bridge Data \*
  - C Point from Local Culvert Data \*

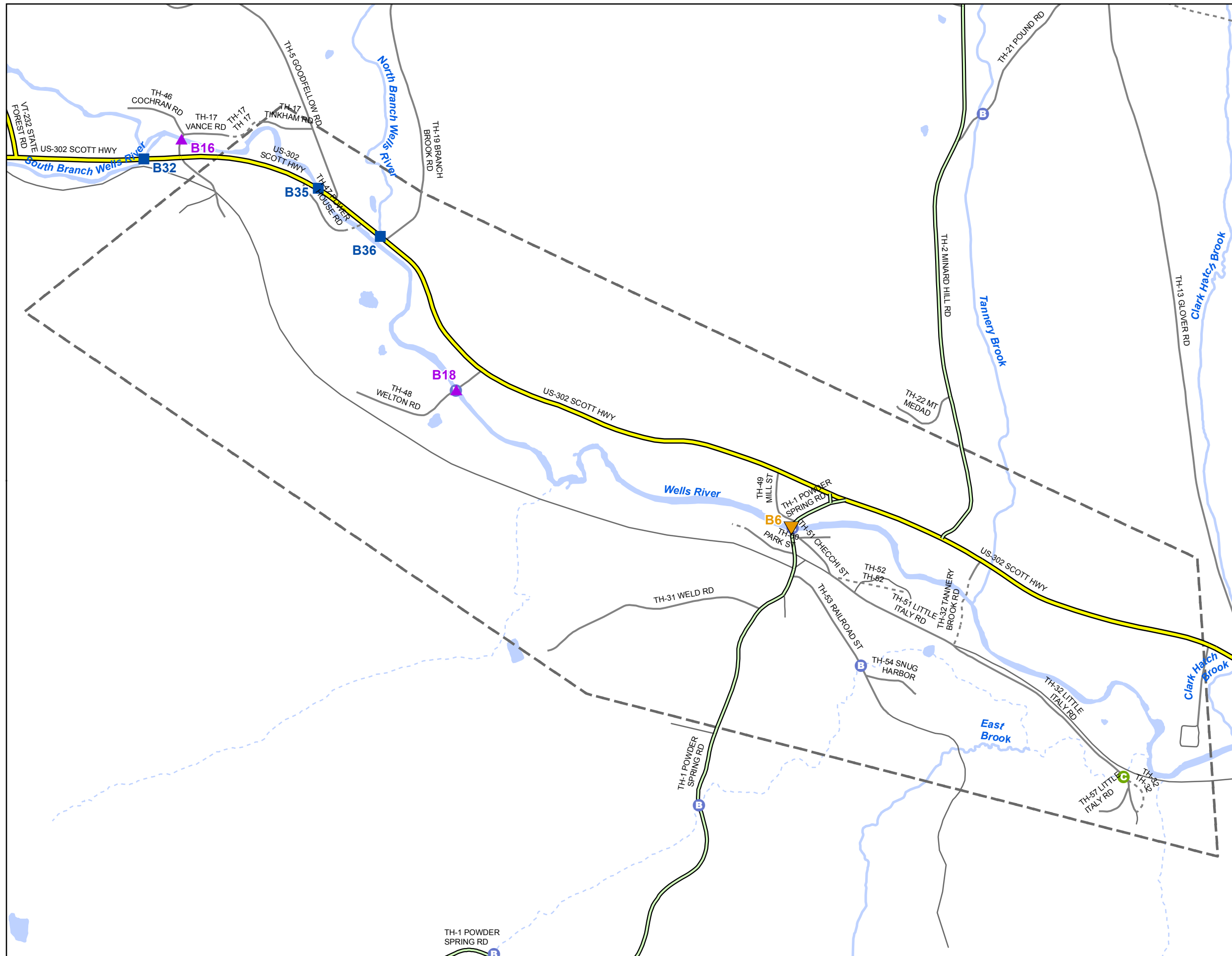
\* Points are from local town bridge and culvert inventories. Some points may overlap where VTrans has also conducted an inventory on the Town highway.  
Data source: VOBCIT aka VTCulverts

Produced by:  
Mapping Section  
Division of Policy, Planning and  
Intermodal Development  
Vermont Agency of Transportation  
May 2016



**GROTON**  
COUNTY-TOWN CODE: 0304-0  
CALEDONIA COUNTY  
DISTRICT # 7  
District Long Name: St. Johnsbury District  
VTrans Four Region: Northeast

This map was funded in part through grants from the Federal Highway Administration, U.S. Department of Transportation. The representation of the authors expressed herein do not necessarily state or reflect those of the U. S. Department of Transportation.



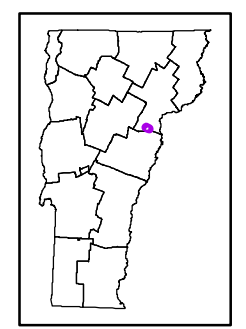
Scale: 1:11,040

N

- ★ INTERSTATE
- STATE LONG
- STATE SHORT
- ▲ TOWN LONG
- ▼ FAS/FAU
- ◆ BIKE PATH
- INTERSTATE
- STATE HIGHWAY
- CLASS 1
- CLASS 2
- CLASS 3
- CLASS 4
- - - LEGAL TRAIL
- PRIVATE
- - - DISCONTINUED
- FAS/FAU HWY
- MAINTENANCE DISTRICT
- POLITICAL BOUNDARY
- VTRANS REGION BOUNDARY
- NAMED RIVER-STREAM
- - - UNNAMED RIVER-STREAM
- ⓑ Point from Local Bridge Data \*
- Ⓒ Point from Local Culvert Data \*

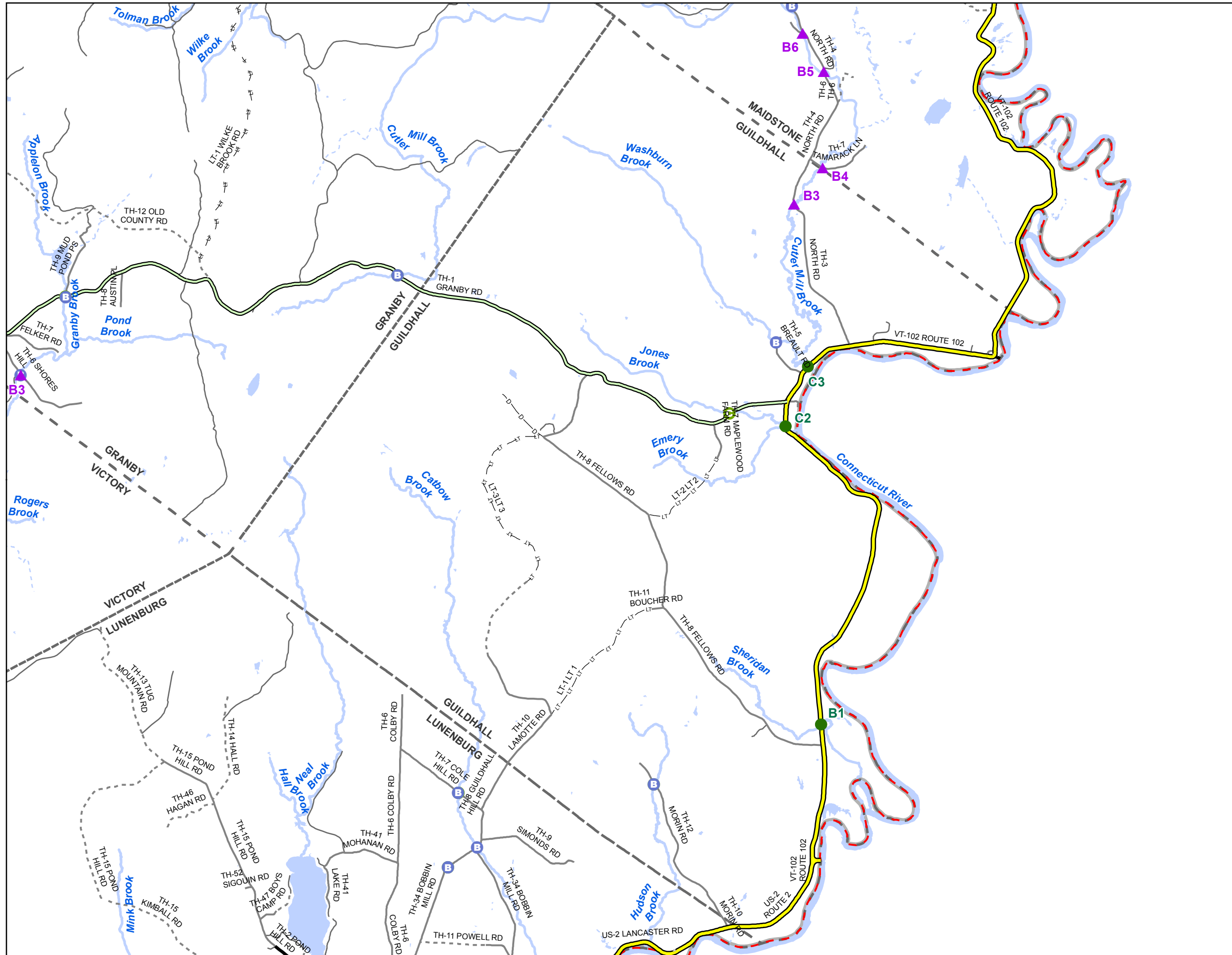
\* Points are from local town bridge and culvert inventories. Some points may overlap where VTrans has also conducted an inventory on the Town highway.  
Data source: VOBCIT aka VTCulverts

Produced by:  
Mapping Section  
Division of Policy, Planning and  
Intermodal Development  
Vermont Agency of Transportation  
May 2016



**GROTON VILLAGE**  
COUNTY-TOWN CODE: 0304-1  
CALEDONIA COUNTY  
DISTRICT #7  
District Long Name: St. Johnsbury District  
VTrans Four Region: Northeast

This map was funded in part through grants from the Federal Highway Administration, U.S. Department of Transportation. The representation of the authors expressed herein do not necessarily state or reflect those of the U. S. Department of Transportation.



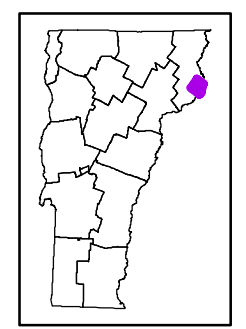
Scale: 1:56,960

N

- ★ INTERSTATE
- STATE LONG
- STATE SHORT
- ▲ TOWN LONG
- ▼ FAS/FAU
- ◆ BIKE PATH
- INTERSTATE
- STATE HIGHWAY
- CLASS 1
- CLASS 2
- CLASS 3
- CLASS 4
- - - LEGAL TRAIL
- - - PRIVATE
- - - DISCONTINUED
- FAS/FAU HWY
- MAINTENANCE DISTRICT
- POLITICAL BOUNDARY
- VTRANS REGION BOUNDARY
- NAMED RIVER-STREAM
- - - UNNAMED RIVER-STREAM
- Ⓟ Point from Local Bridge Data \*
- Ⓞ Point from Local Culvert Data \*

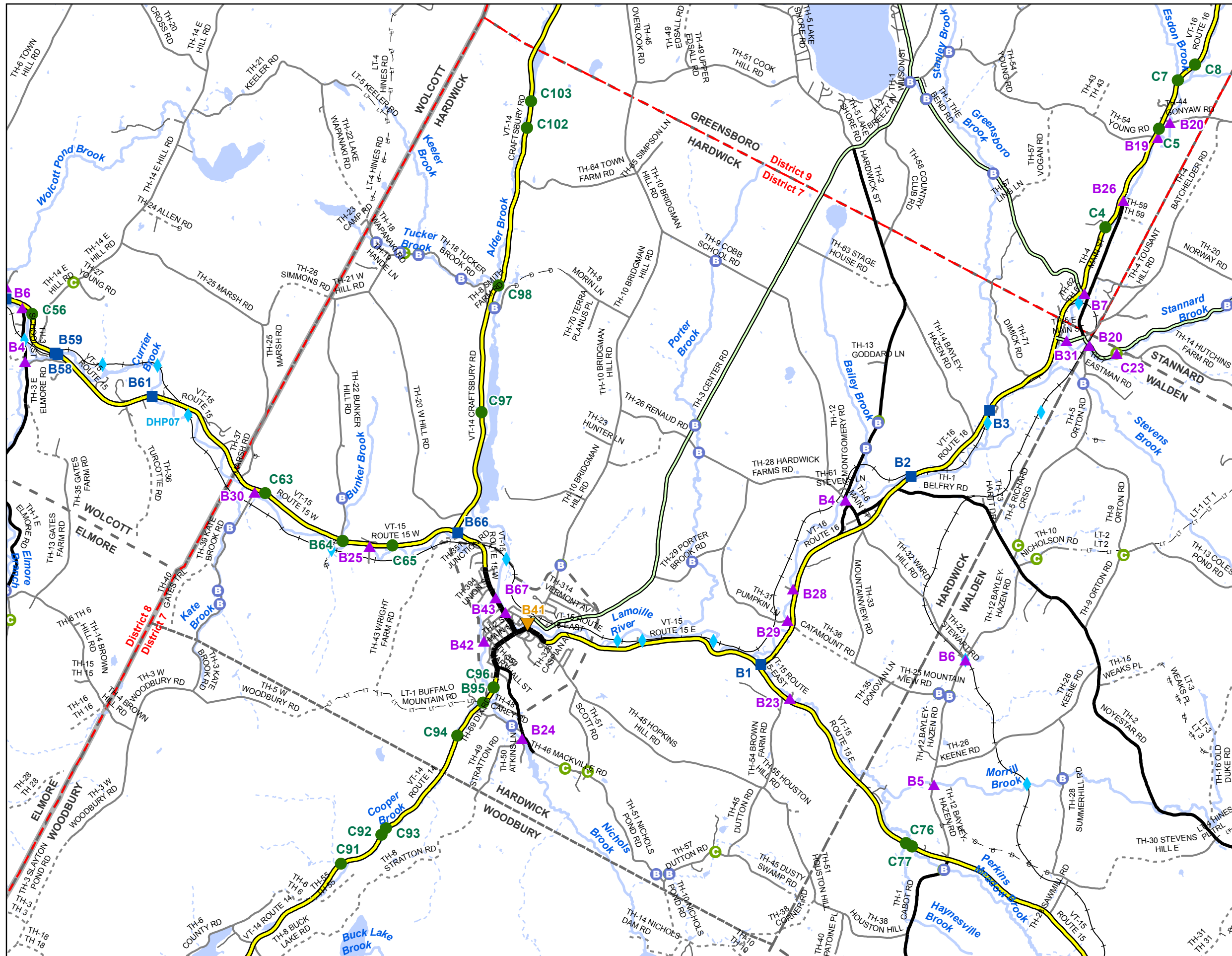
\* Points are from local town bridge and culvert inventories. Some points may overlap where VTrans has also conducted an inventory on the Town highway.  
Data source: VOBCIT aka VTCulverts

Produced by:  
Mapping Section  
Division of Policy, Planning and  
Intermodal Development  
Vermont Agency of Transportation  
May 2016



**GUILDHALL**  
COUNTY-TOWN CODE: 0511-0  
ESSEX COUNTY  
DISTRICT # 7  
District Long Name: St. Johnsbury District  
VTrans Four Region: Northeast

This map was funded in part through grants from the Federal Highway Administration, U.S. Department of Transportation. The representation of the authors expressed herein do not necessarily state or reflect those of the U. S. Department of Transportation.

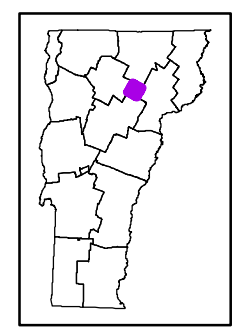


Scale: 1:54,370

- ★ INTERSTATE
- STATE LONG
- STATE SHORT
- ▲ TOWN LONG
- ▼ FASI/FAU
- ◆ BIKE PATH
- INTERSTATE
- STATE HIGHWAY
- CLASS 1
- CLASS 2
- CLASS 3
- CLASS 4
- - - LEGAL TRAIL
- - - PRIVATE
- - - DISCONTINUED
- FASI/FAU HWY
- MAINTENANCE DISTRICT
- POLITICAL BOUNDARY
- VTRANS REGION BOUNDARY
- NAMED RIVER-STREAM
- UNNAMED RIVER-STREAM
- Ⓟ Point from Local Bridge Data \*
- Ⓞ Point from Local Culvert Data \*

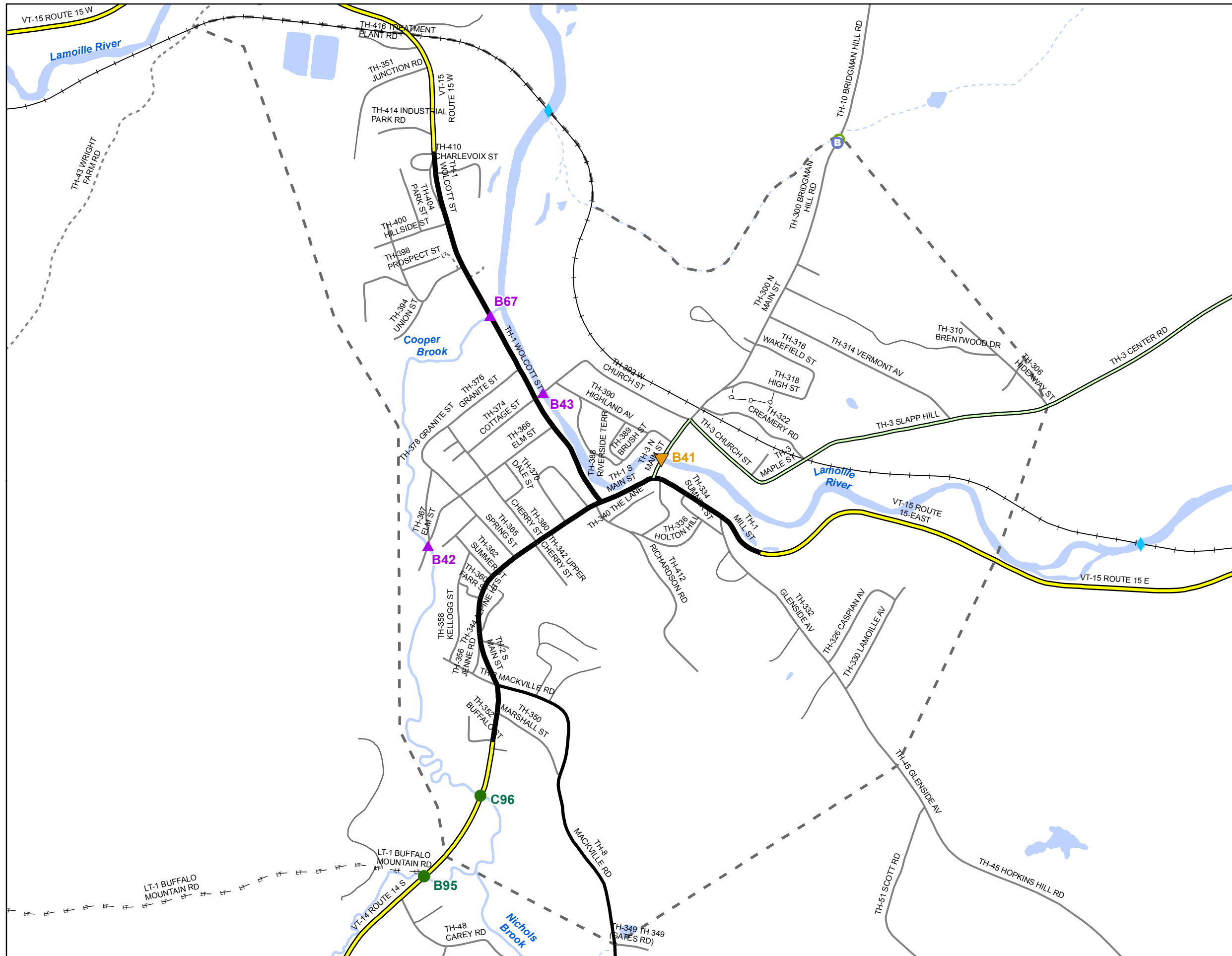
\* Points are from local town bridge and culvert inventories. Some points may overlap where VTrans has also conducted an inventory on the Town highway.  
Data source: VOBCIT aka VTCulverts

Produced by:  
Mapping Section  
Division of Policy, Planning and  
Intermodal Development  
Vermont Agency of Transportation  
May 2016



**HARDWICK**  
COUNTY-TOWN CODE: 0305-0  
CALEDONIA COUNTY  
DISTRICT # 7  
District Long Name: St. Johnsbury District  
VTrans Four Region: Northeast

This map was funded in part through grants from the Federal Highway Administration, U.S. Department of Transportation. The representation of the authors expressed herein do not necessarily state or reflect those of the U. S. Department of Transportation.

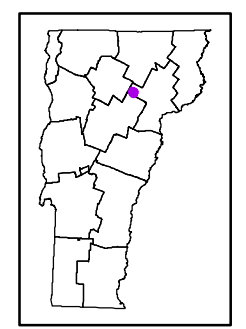


Scale: 1:10,180

★ INTERSTATE  
 ■ STATE LONG  
 ● STATE SHORT  
 ▲ TOWN LONG  
 ▼ FAS/FAU  
 ◆ BIKE PATH  
 — INTERSTATE  
 — STATE HIGHWAY  
 — CLASS 1  
 — CLASS 2  
 — CLASS 3  
 - - - CLASS 4  
 - - - - LEGAL TRAIL  
 — PRIVATE  
 - - - - DISCONTINUED  
 — FAS/FAU HWY  
 [Red dashed box] MAINTENANCE DISTRICT  
 [Grey outline] POLITICAL BOUNDARY  
 [Grey outline] VTRANS REGION BOUNDARY  
 [Blue line] NAMED RIVER-STREAM  
 [Dotted blue line] UNNAMED RIVER-STREAM  
 [B in circle] Point from Local Bridge Data \*  
 [C in circle] Point from Local Culvert Data \*

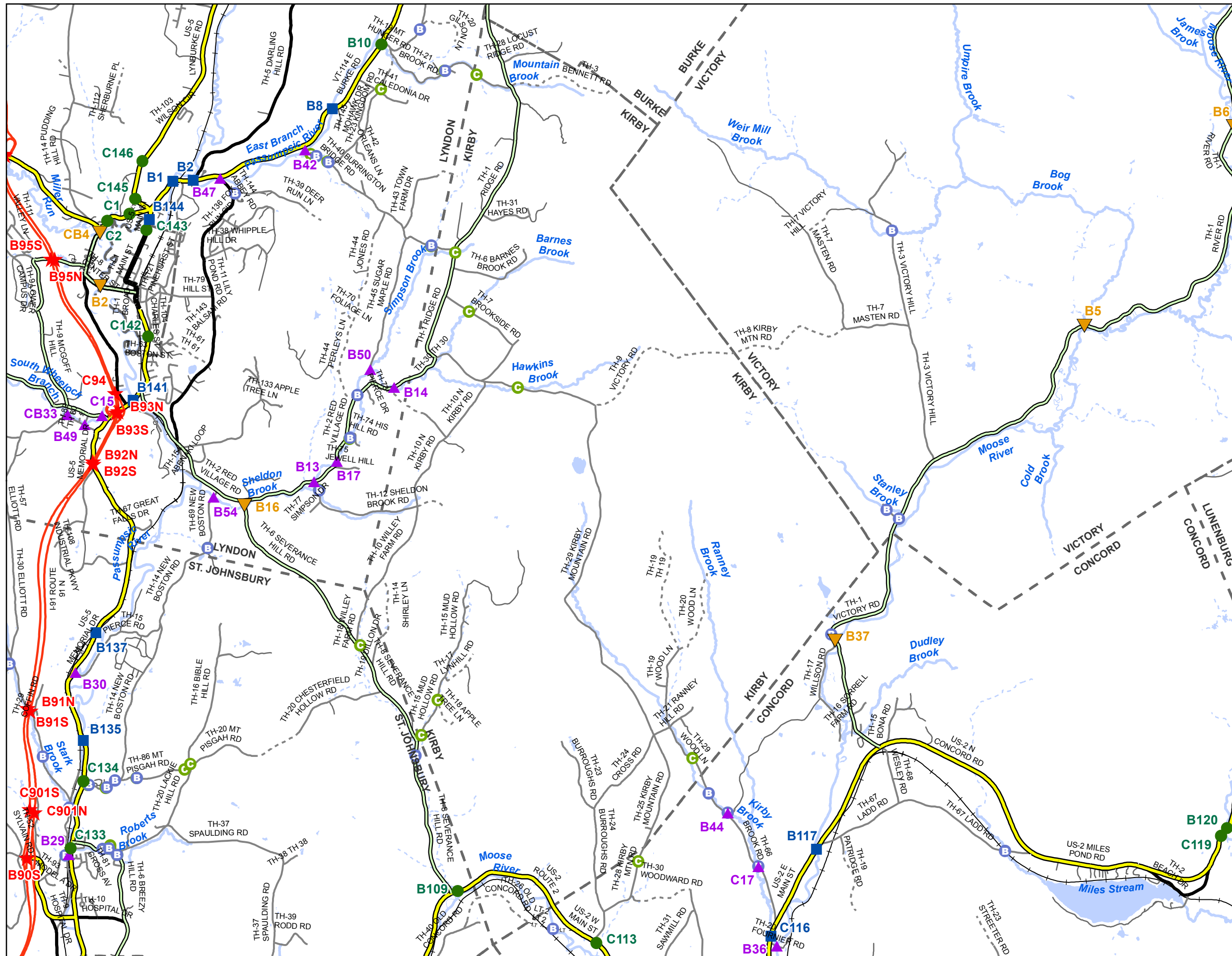
\* Points are from local town bridge and culvert inventories. Some points may overlap where VTrans has also conducted an inventory on the Town highway.  
 Data source: VOBCIT aka VTCulverts

Produced by:  
 Mapping Section  
 Division of Policy, Planning and  
 Intermodal Development  
 Vermont Agency of Transportation  
 May 2016



**HARDWICK U.C.**  
 COUNTY-TOWN CODE: 0305-1  
 CALEDONIA COUNTY  
 DISTRICT #7  
 District Long Name: St. Johnsbury District  
 VTrans Four Region: Northeast

This map was funded in part through grants from the Federal Highway Administration, U.S. Department of Transportation. The representation of the authors expressed herein do not necessarily state or reflect those of the U. S. Department of Transportation.

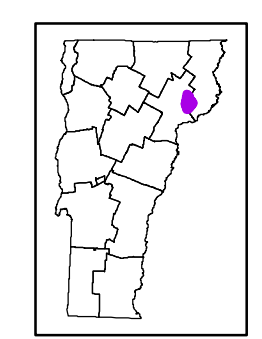


Scale: 1:58,930

★ INTERSTATE  
 ■ STATE LONG  
 ● STATE SHORT  
 ▲ TOWN LONG  
 ▼ FAS/FAU  
 ◆ BIKE PATH  
 — INTERSTATE  
 — STATE HIGHWAY  
 — CLASS 1  
 — CLASS 2  
 — CLASS 3  
 - - - CLASS 4  
 - - - LEGAL TRAIL  
 — PRIVATE  
 - - - DISCONTINUED  
 — FAS/FAU HWY  
 [ ] MAINTENANCE DISTRICT  
 [ ] POLITICAL BOUNDARY  
 [ ] VTRANS REGION BOUNDARY  
 — NAMED RIVER-STREAM  
 - - - UNNAMED RIVER-STREAM  
 B Point from Local Bridge Data \*  
 C Point from Local Culvert Data \*

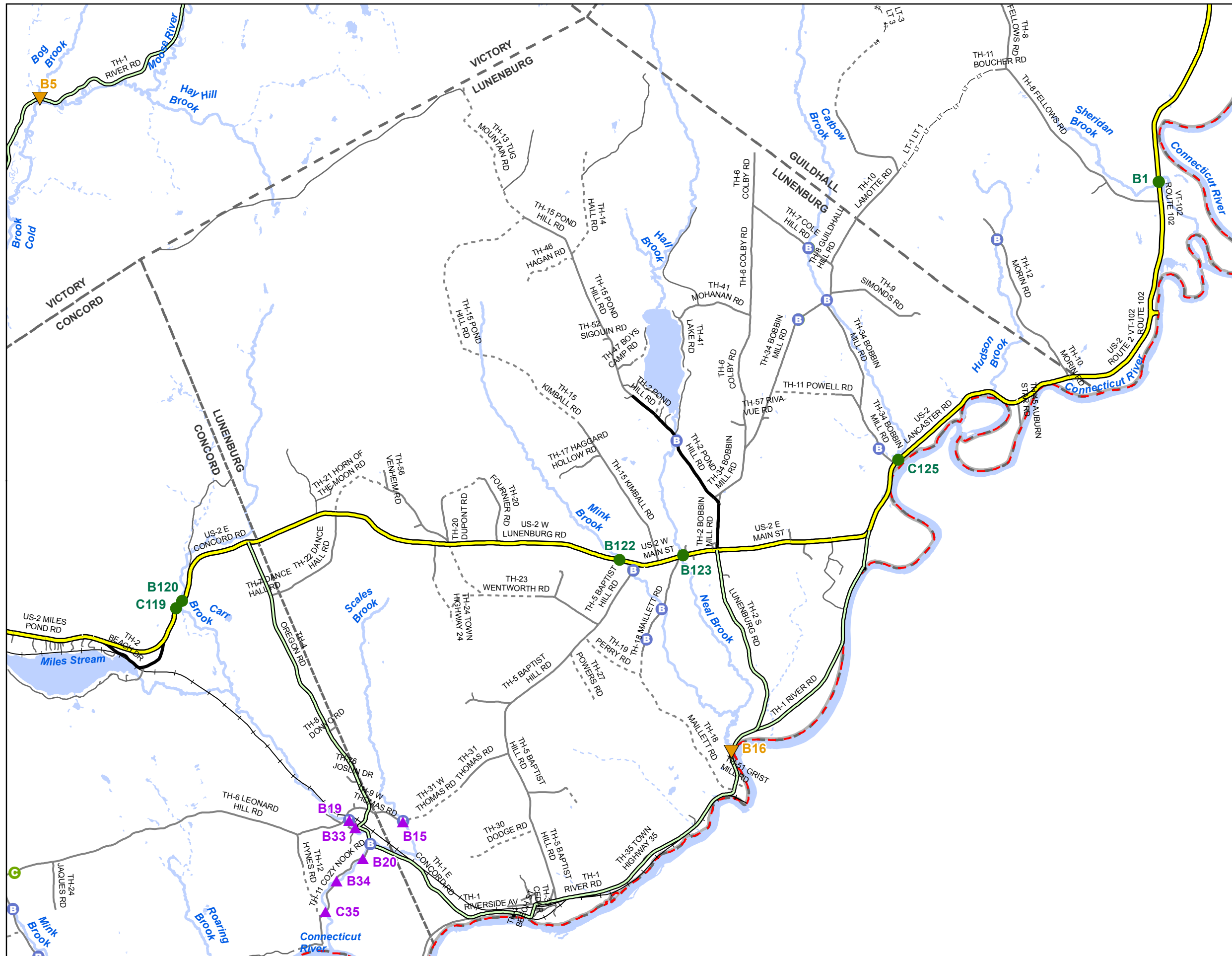
\* Points are from local town bridge and culvert inventories. Some points may overlap where VTrans has also conducted an inventory on the Town highway.  
 Data source: VOBCIT aka VTCulverts

Produced by:  
 Mapping Section  
 Division of Policy, Planning and  
 Intermodal Development  
 Vermont Agency of Transportation  
 May 2016



**KIRBY**  
 COUNTY-TOWN CODE: 0306-0  
 CALEDONIA COUNTY  
 DISTRICT # 7  
 District Long Name: St. Johnsbury District  
 VTrans Four Region: Northeast

This map was funded in part through grants from the Federal Highway Administration, U.S. Department of Transportation. The representation of the authors expressed herein do not necessarily state or reflect those of the U. S. Department of Transportation.

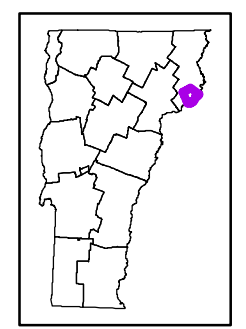


Scale: 1:59,000

★ INTERSTATE  
 ■ STATE LONG  
 ● STATE SHORT  
 ▲ TOWN LONG  
 ▼ FASI/FAU  
 ◆ BIKE PATH  
 — INTERSTATE  
 — STATE HIGHWAY  
 — CLASS 1  
 — CLASS 2  
 — CLASS 3  
 - - - CLASS 4  
 - - - - LEGAL TRAIL  
 — PRIVATE  
 - - - DISCONTINUED  
 — FASI/FAU HWY  
 [ ] MAINTENANCE DISTRICT  
 [ ] POLITICAL BOUNDARY  
 [ ] VTRANS REGION BOUNDARY  
 [ ] NAMED RIVER-STREAM  
 [ ] UNNAMED RIVER-STREAM  
 B Point from Local Bridge Data \*  
 C Point from Local Culvert Data \*

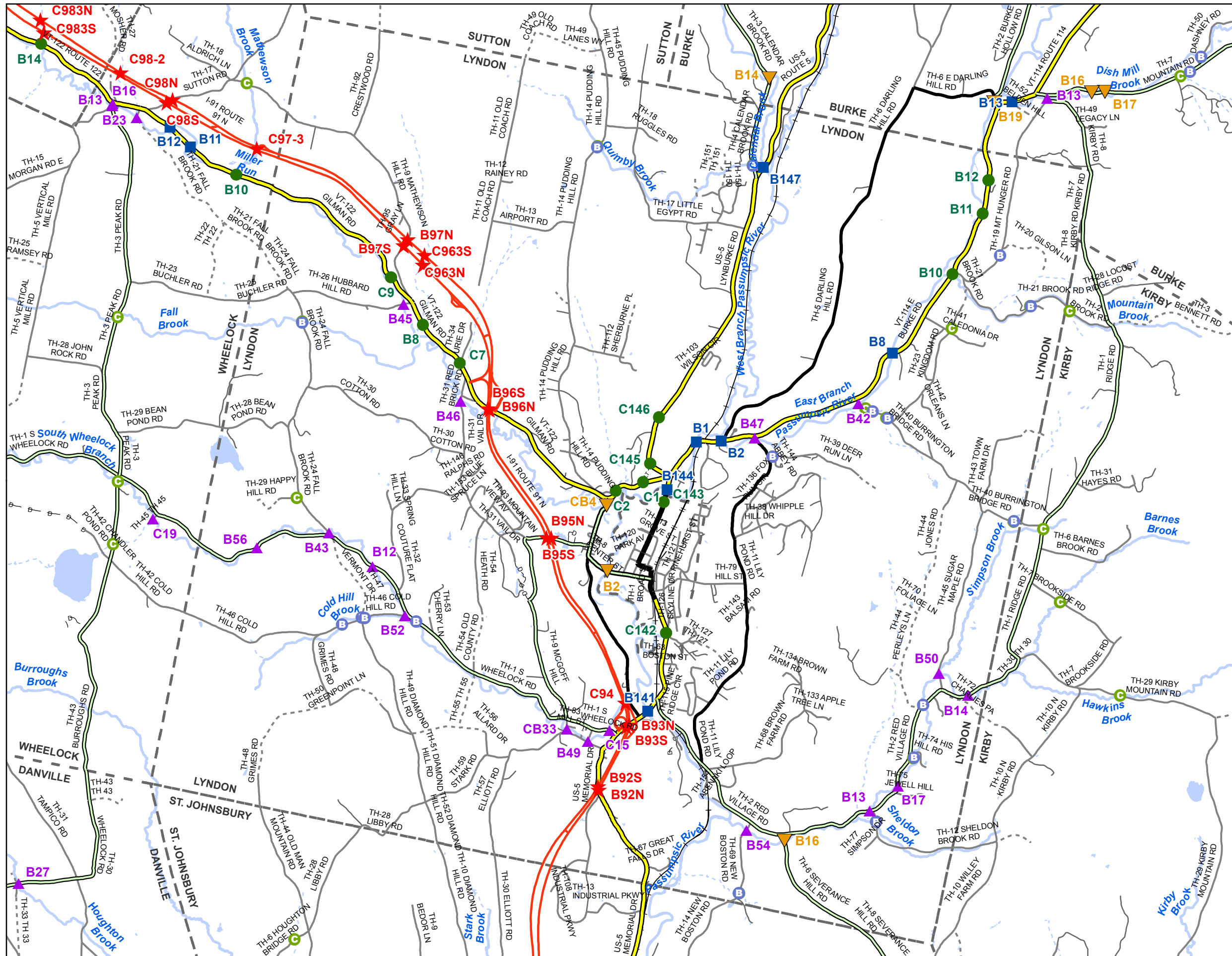
\* Points are from local town bridge and culvert inventories. Some points may overlap where VTrans has also conducted an inventory on the Town highway.  
 Data source: VOBCIT aka VTCulverts

Produced by:  
 Mapping Section  
 Division of Policy, Planning and  
 Intermodal Development  
 Vermont Agency of Transportation  
 May 2016



**LUNENBURG**  
 COUNTY-TOWN CODE: 0514-0  
 ESSEX COUNTY  
 DISTRICT #7  
 District Long Name: St. Johnsbury District  
 VTrans Four Region: Northeast

This map was funded in part through grants from the Federal Highway Administration, U.S. Department of Transportation. The representation of the authors expressed herein do not necessarily state or reflect those of the U. S. Department of Transportation.



Scale: 1:47,950

★ INTERSTATE  
 ■ STATE LONG  
 ● STATE SHORT  
 ▲ TOWN LONG  
 ▼ FASI/FAU  
 ◆ BIKE PATH  
 — INTERSTATE  
 — STATE HIGHWAY  
 — CLASS 1  
 — CLASS 2  
 — CLASS 3  
 - - - CLASS 4  
 - - - - LEGAL TRAIL  
 — PRIVATE  
 - - - DISCONTINUED  
 — FASI/FAU HWY  
 [ ] MAINTENANCE DISTRICT  
 [ ] POLITICAL BOUNDARY  
 [ ] VTRANS REGION BOUNDARY  
 [ ] NAMED RIVER-STREAM  
 [ ] UNNAMED RIVER-STREAM  
 B Point from Local Bridge Data \*  
 C Point from Local Culvert Data \*

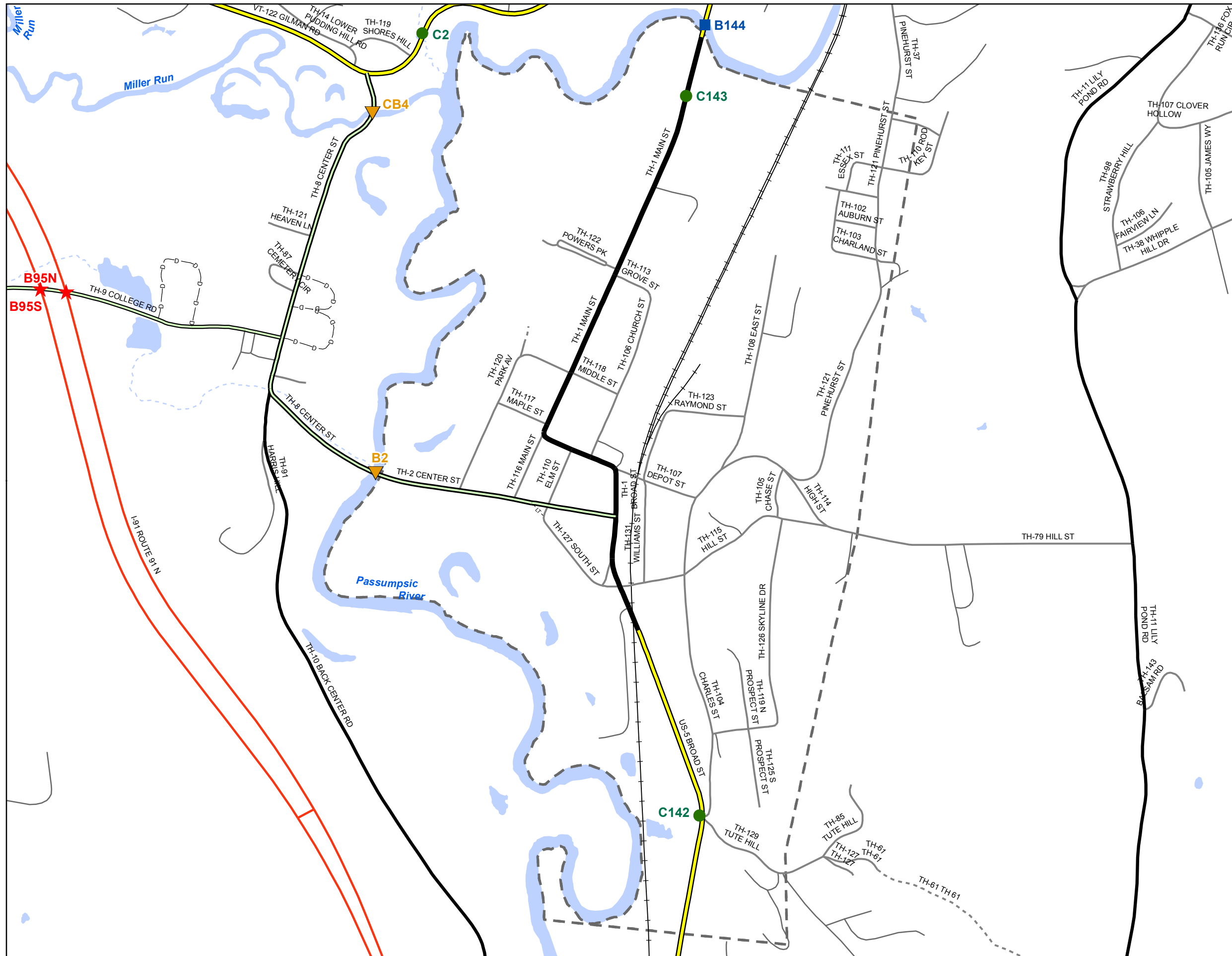
\* Points are from local town bridge and culvert inventories. Some points may overlap where VTrans has also conducted an inventory on the Town highway.  
 Data source: VOBCIT aka VTCulverts

Produced by:  
 Mapping Section  
 Division of Policy, Planning and  
 Intermodal Development  
 Vermont Agency of Transportation  
 May 2016

**LYNDON**  
 COUNTY-TOWN CODE: 0307-0  
 CALEDONIA COUNTY  
 DISTRICT # 7  
 District Long Name: St. Johnsbury District  
 VTrans Four Region: Northeast

This map was funded in part through grants from the Federal Highway Administration, U.S. Department of Transportation. The representation of the authors expressed herein do not necessarily state or reflect those of the U. S. Department of Transportation.



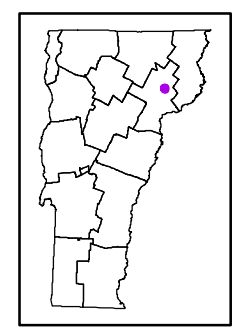


Scale: 1:8,720

★ INTERSTATE  
 ■ STATE LONG  
 ● STATE SHORT  
 ▲ TOWN LONG  
 ▼ FAS/FAU  
 ◆ BIKE PATH  
 — INTERSTATE  
 — STATE HIGHWAY  
 — CLASS 1  
 — CLASS 2  
 — CLASS 3  
 - - - CLASS 4  
 - - - - LEGAL TRAIL  
 — PRIVATE  
 - - - DISCONTINUED  
 — FAS/FAU HWY  
 [ ] MAINTENANCE DISTRICT  
 [ ] POLITICAL BOUNDARY  
 [ ] VTRANS REGION BOUNDARY  
 — NAMED RIVER-STREAM  
 - - - UNNAMED RIVER-STREAM  
 B Point from Local Bridge Data \*  
 C Point from Local Culvert Data \*

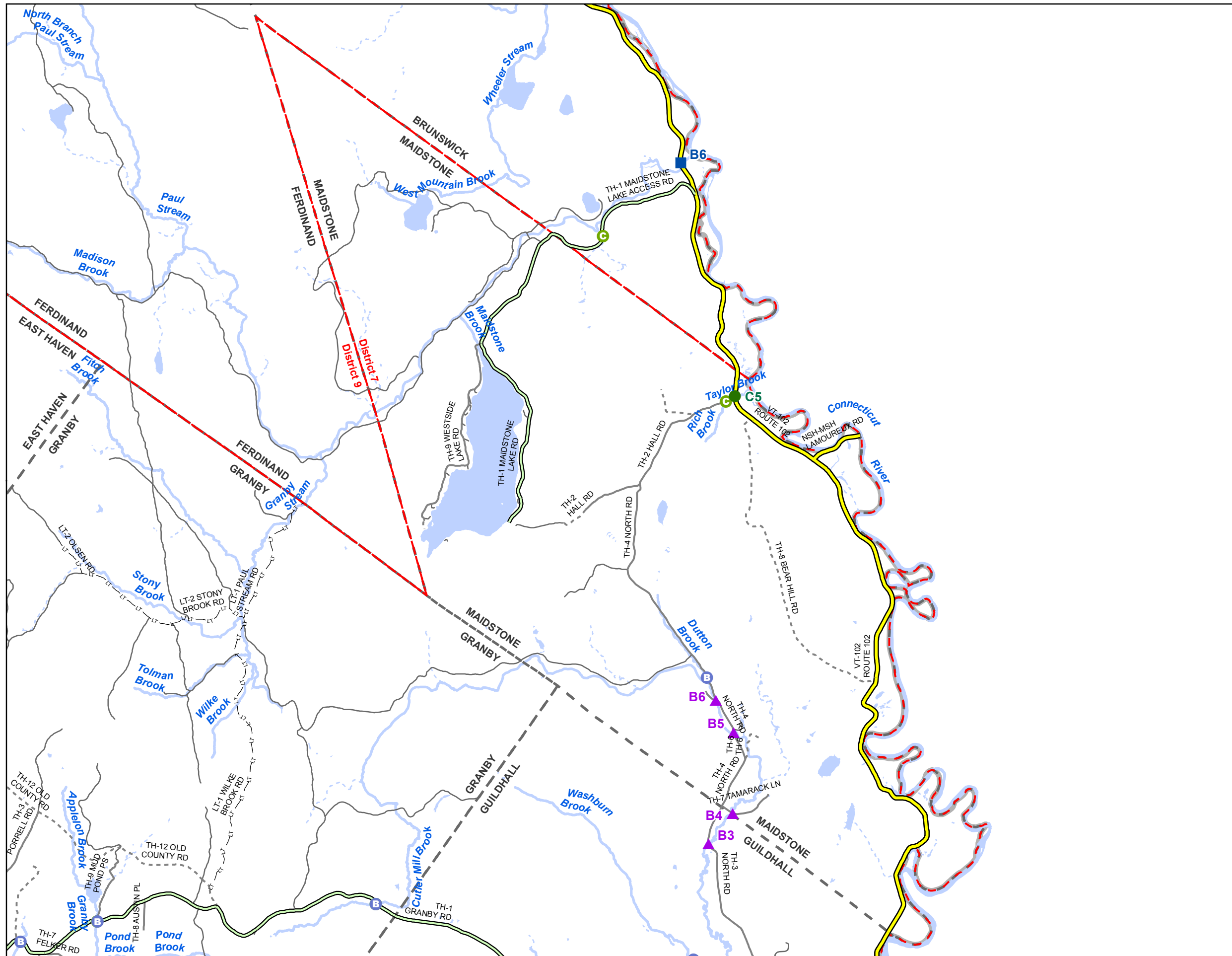
\* Points are from local town bridge and culvert inventories. Some points may overlap where VTrans has also conducted an inventory on the Town highway.  
 Data source: VOBCIT aka VTCulverts

Produced by:  
 Mapping Section  
 Division of Policy, Planning and  
 Intermodal Development  
 Vermont Agency of Transportation  
 May 2016



**LYNDONVILLE VILLAGE**  
 COUNTY-TOWN CODE: 0307-1  
 CALEDONIA COUNTY  
 DISTRICT #7  
 District Long Name: St. Johnsbury District  
 VTrans Four Region: Northeast

This map was funded in part through grants from the Federal Highway Administration, U.S. Department of Transportation. The representation of the authors expressed herein do not necessarily state or reflect those of the U. S. Department of Transportation.



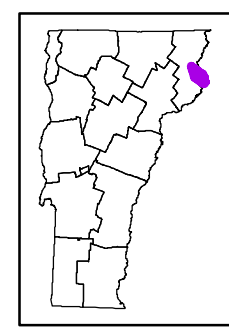
Scale: 1:67,890



- ★ INTERSTATE
- STATE LONG
- STATE SHORT
- ▲ TOWN LONG
- ▼ FAS/FAU
- ◆ BIKE PATH
- INTERSTATE
- STATE HIGHWAY
- CLASS 1
- CLASS 2
- CLASS 3
- - - CLASS 4
- - - - LEGAL TRAIL
- PRIVATE
- - - - DISCONTINUED
- FAS/FAU HWY
- - - - MAINTENANCE DISTRICT
- POLITICAL BOUNDARY
- VTRANS REGION BOUNDARY
- NAMED RIVER-STREAM
- - - - UNNAMED RIVER-STREAM
- B Point from Local Bridge Data \*
- C Point from Local Culvert Data \*

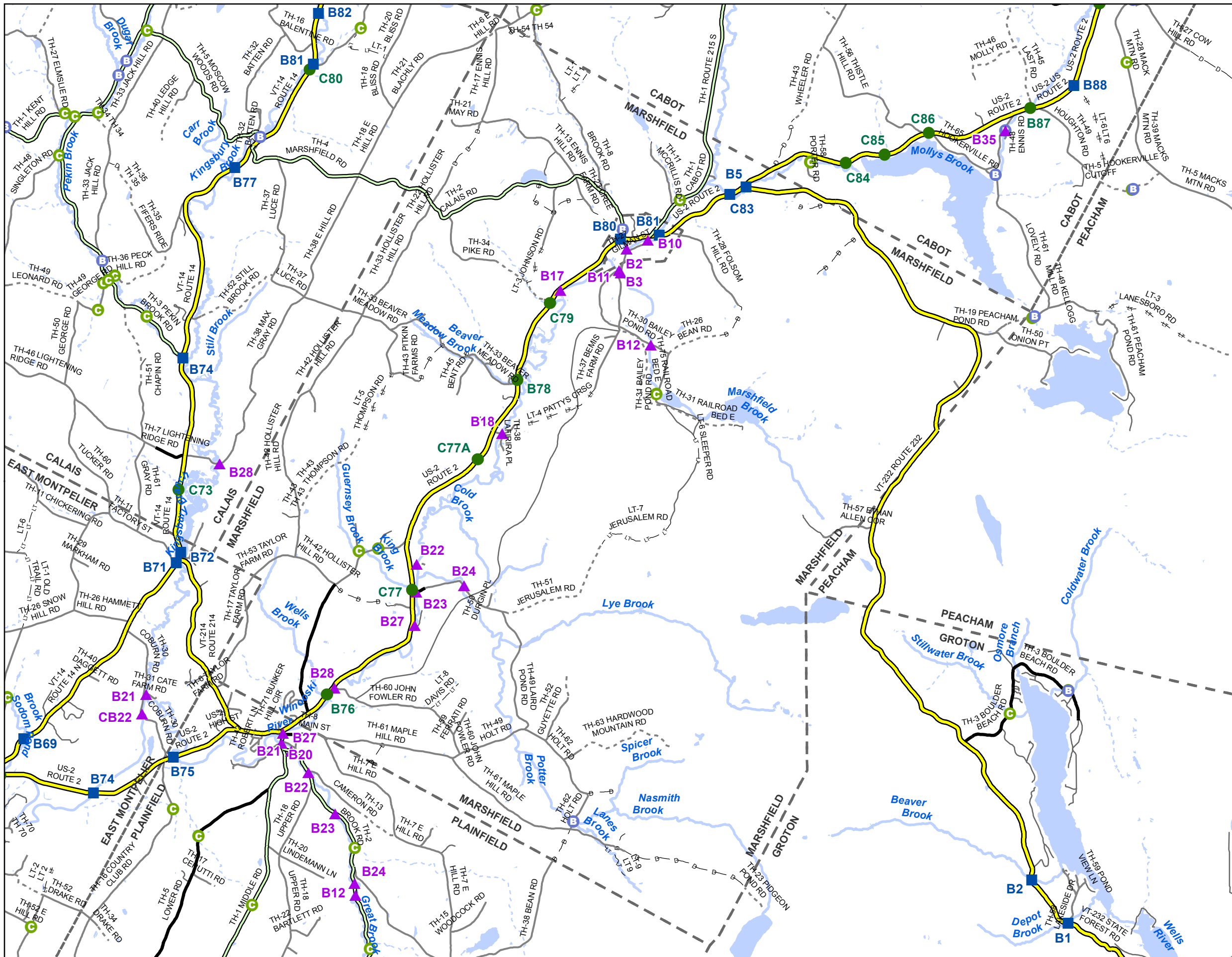
\* Points are from local town bridge and culvert inventories. Some points may overlap where VTrans has also conducted an inventory on the Town highway.  
Data source: VOBCIT aka VTCulverts

Produced by:  
Mapping Section  
Division of Policy, Planning and  
Intermodal Development  
Vermont Agency of Transportation  
May 2016



**MAIDSTONE**  
COUNTY-TOWN CODE: 0515-0  
ESSEX COUNTY  
DISTRICT #7  
District Long Name: St. Johnsbury District  
VTrans Four Region: Northeast

This map was funded in part through grants from the Federal Highway Administration, U.S. Department of Transportation. The representation of the authors expressed herein do not necessarily state or reflect those of the U. S. Department of Transportation.



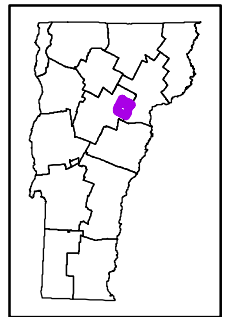
Scale: 1:62,080



- ★ INTERSTATE
- STATE LONG
- STATE SHORT
- ▲ TOWN LONG
- ▼ FASI/FAU
- ◆ BIKE PATH
- INTERSTATE
- STATE HIGHWAY
- CLASS 1
- CLASS 2
- CLASS 3
- - - CLASS 4
- - - - - LEGAL TRAIL
- PRIVATE
- - - - - DISCONTINUED
- FASI/FAU HWY
- MAINTENANCE DISTRICT
- POLITICAL BOUNDARY
- VTRANS REGION BOUNDARY
- NAMED RIVER-STREAM
- - - - - UNNAMED RIVER-STREAM
- B Point from Local Bridge Data \*
- C Point from Local Culvert Data \*

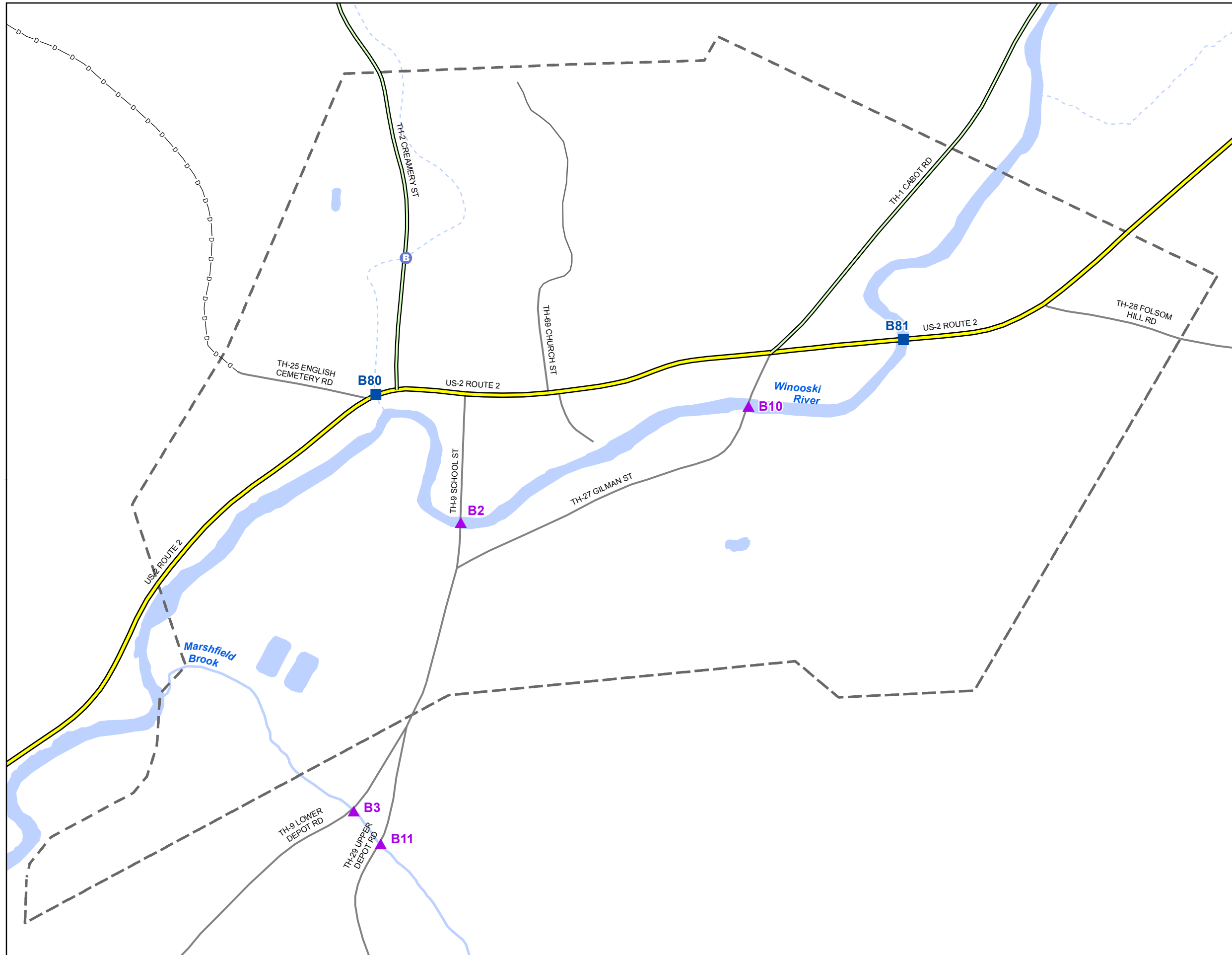
\* Points are from local town bridge and culvert inventories. Some points may overlap where VTrans has also conducted an inventory on the Town highway.  
Data source: VOBCIT aka VTCulverts

Produced by:  
Mapping Section  
Division of Policy, Planning and  
Intermodal Development  
Vermont Agency of Transportation  
May 2016



**MARSHFIELD**  
COUNTY-TOWN CODE: 1209-0  
WASHINGTON COUNTY  
DISTRICT # 7  
District Long Name: St. Johnsbury District  
VTrans Four Region: Northeast

This map was funded in part through grants from the Federal Highway Administration, U.S. Department of Transportation. The representation of the authors expressed herein do not necessarily state or reflect those of the U. S. Department of Transportation.



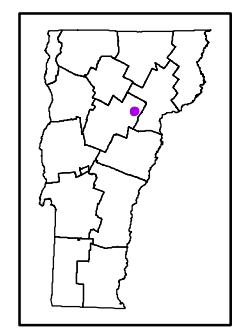
Scale: 1:4,580



- ★ INTERSTATE
- STATE LONG
- STATE SHORT
- ▲ TOWN LONG
- ▼ FAS/FAU
- ◆ BIKE PATH
- INTERSTATE
- STATE HIGHWAY
- CLASS 1
- CLASS 2
- CLASS 3
- - - CLASS 4
- - - - LEGAL TRAIL
- PRIVATE
- - - - DISCONTINUED
- FAS/FAU HWY
- - - - MAINTENANCE DISTRICT
- - - - POLITICAL BOUNDARY
- - - - VTRANS REGION BOUNDARY
- NAMED RIVER-STREAM
- - - - UNNAMED RIVER-STREAM
- B Point from Local Bridge Data \*
- C Point from Local Culvert Data \*

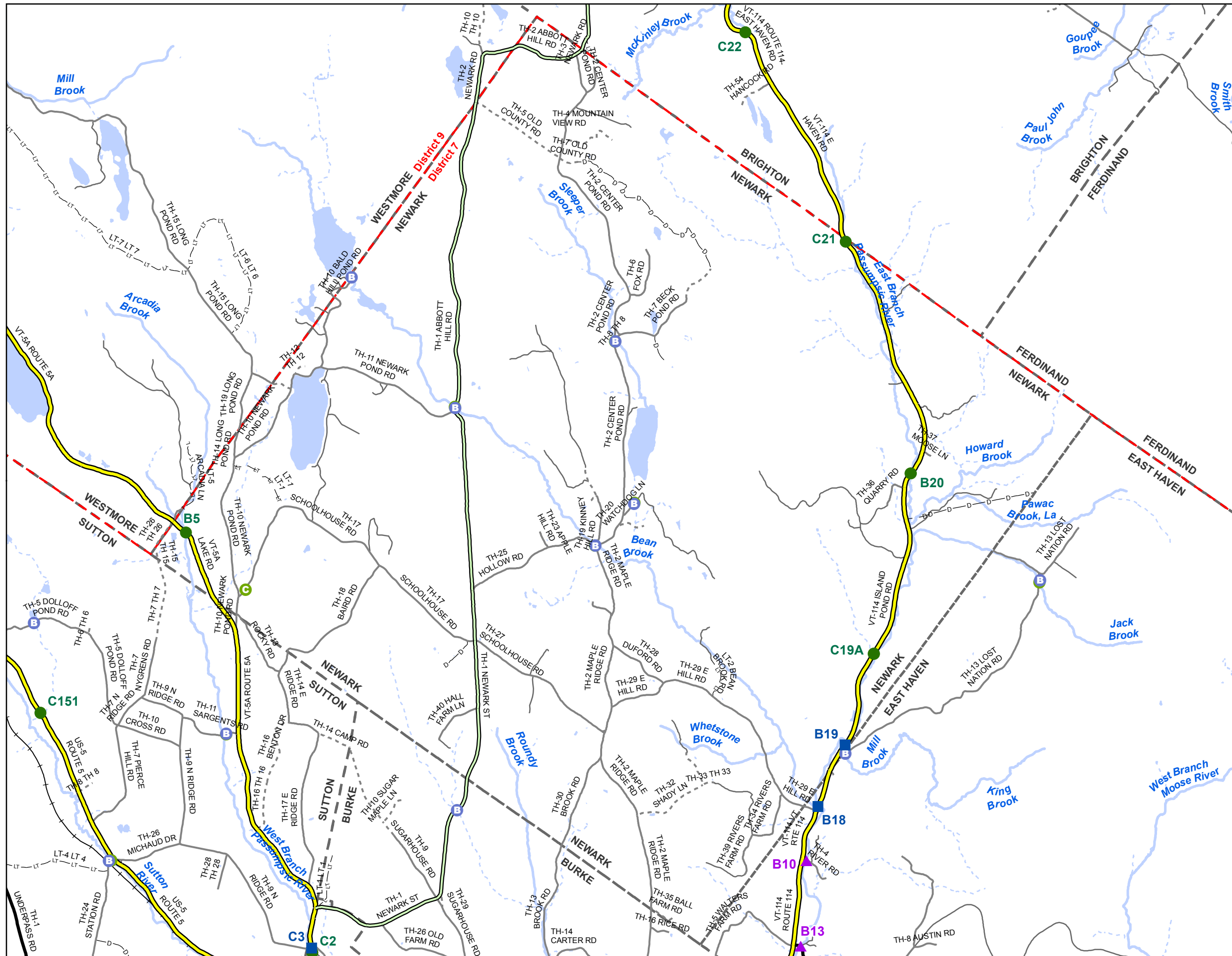
\* Points are from local town bridge and culvert inventories. Some points may overlap where VTrans has also conducted an inventory on the Town highway.  
Data source: VOBCIT aka VTCulverts

Produced by:  
Mapping Section  
Division of Policy, Planning and  
Intermodal Development  
Vermont Agency of Transportation  
May 2016



**MARSHFIELD VILLAGE**  
COUNTY-TOWN CODE: 1209-1  
WASHINGTON COUNTY  
DISTRICT # 7  
District Long Name: St. Johnsbury District  
VTrans Four Region: Northeast

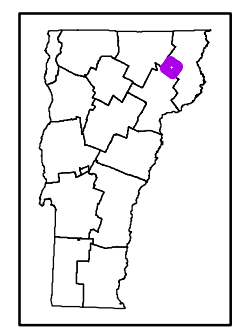
This map was funded in part through grants from the Federal Highway Administration, U.S. Department of Transportation. The representation of the authors expressed herein do not necessarily state or reflect those of the U. S. Department of Transportation.



- Scale: 1:55,060
- ★ INTERSTATE
  - STATE LONG
  - STATE SHORT
  - ▲ TOWN LONG
  - ▼ FASI/FAU
  - ◆ BIKE PATH
  - INTERSTATE
  - STATE HIGHWAY
  - CLASS 1
  - CLASS 2
  - CLASS 3
  - CLASS 4
  - - - LEGAL TRAIL
  - - - PRIVATE
  - - - DISCONTINUED
  - FASI/FAU HWY
  - ▭ MAINTENANCE DISTRICT
  - ▭ POLITICAL BOUNDARY
  - ▭ VTRANS REGION BOUNDARY
  - NAMED RIVER-STREAM
  - - - UNNAMED RIVER-STREAM
  - B Point from Local Bridge Data \*
  - C Point from Local Culvert Data \*

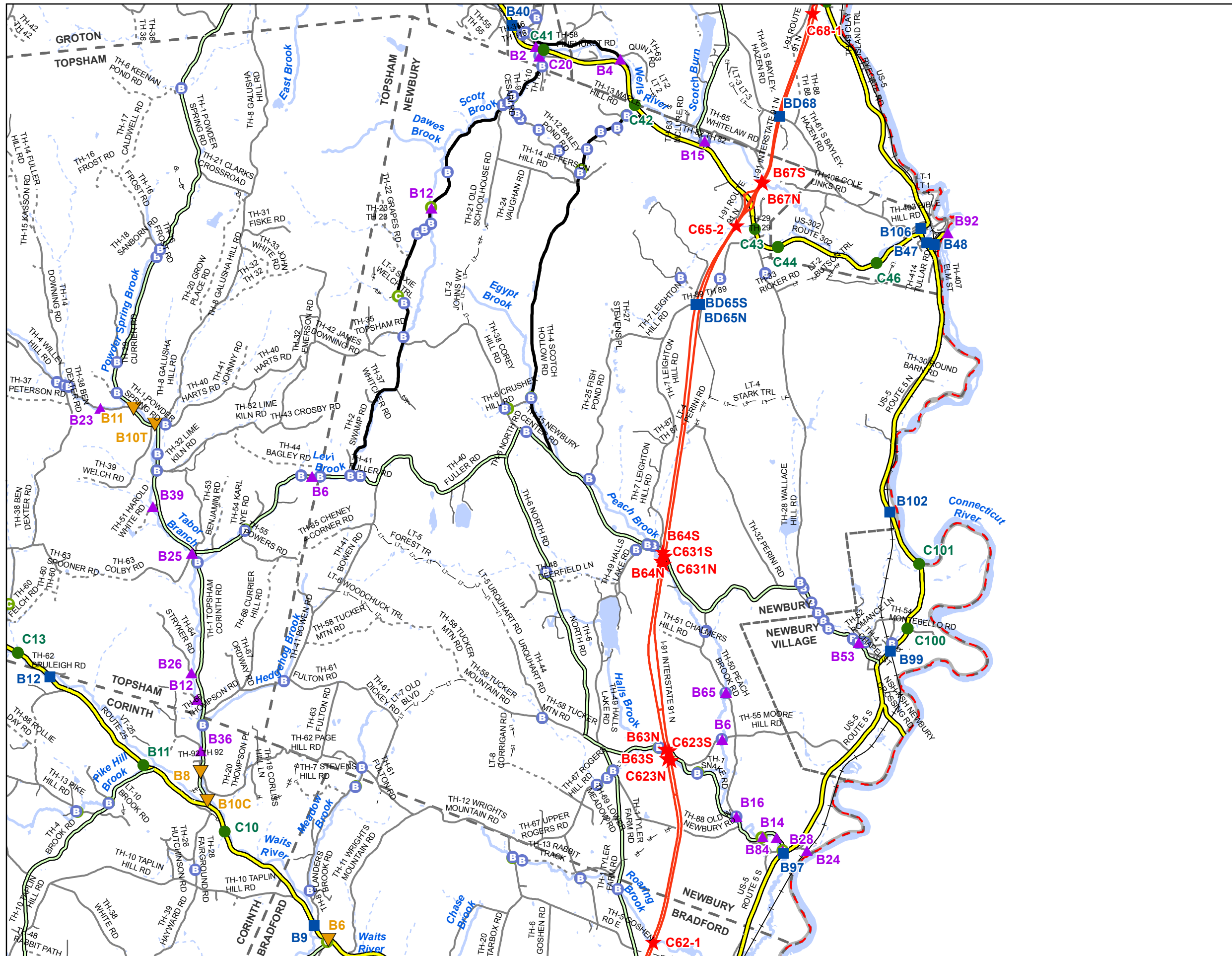
\* Points are from local town bridge and culvert inventories. Some points may overlap where VTrans has also conducted an inventory on the Town highway.  
Data source: VOBCIT aka VTCulverts

Produced by:  
Mapping Section  
Division of Policy, Planning and  
Intermodal Development  
Vermont Agency of Transportation  
May 2016



**NEWARK**  
COUNTY-TOWN CODE: 0308-0  
CALEDONIA COUNTY  
DISTRICT # 7  
District Long Name: St. Johnsbury District  
VTrans Four Region: Northeast

This map was funded in part through grants from the Federal Highway Administration, U.S. Department of Transportation. The representation of the authors expressed herein do not necessarily state or reflect those of the U. S. Department of Transportation.

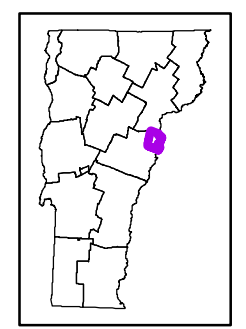


Scale: 1:73,010

★ INTERSTATE  
 ■ STATE LONG  
 ● STATE SHORT  
 ▲ TOWN LONG  
 ▼ FASI/FAU  
 ◆ BIKE PATH  
 — INTERSTATE  
 — STATE HIGHWAY  
 — CLASS 1  
 — CLASS 2  
 — CLASS 3  
 - - - CLASS 4  
 - - - - LEGAL TRAIL  
 — PRIVATE  
 - - - DISCONTINUED  
 — FASI/FAU HWY  
 [ ] MAINTENANCE DISTRICT  
 [ ] POLITICAL BOUNDARY  
 [ ] VTRANS REGION BOUNDARY  
 — NAMED RIVER-STREAM  
 - - - UNNAMED RIVER-STREAM  
 B Point from Local Bridge Data \*  
 C Point from Local Culvert Data \*

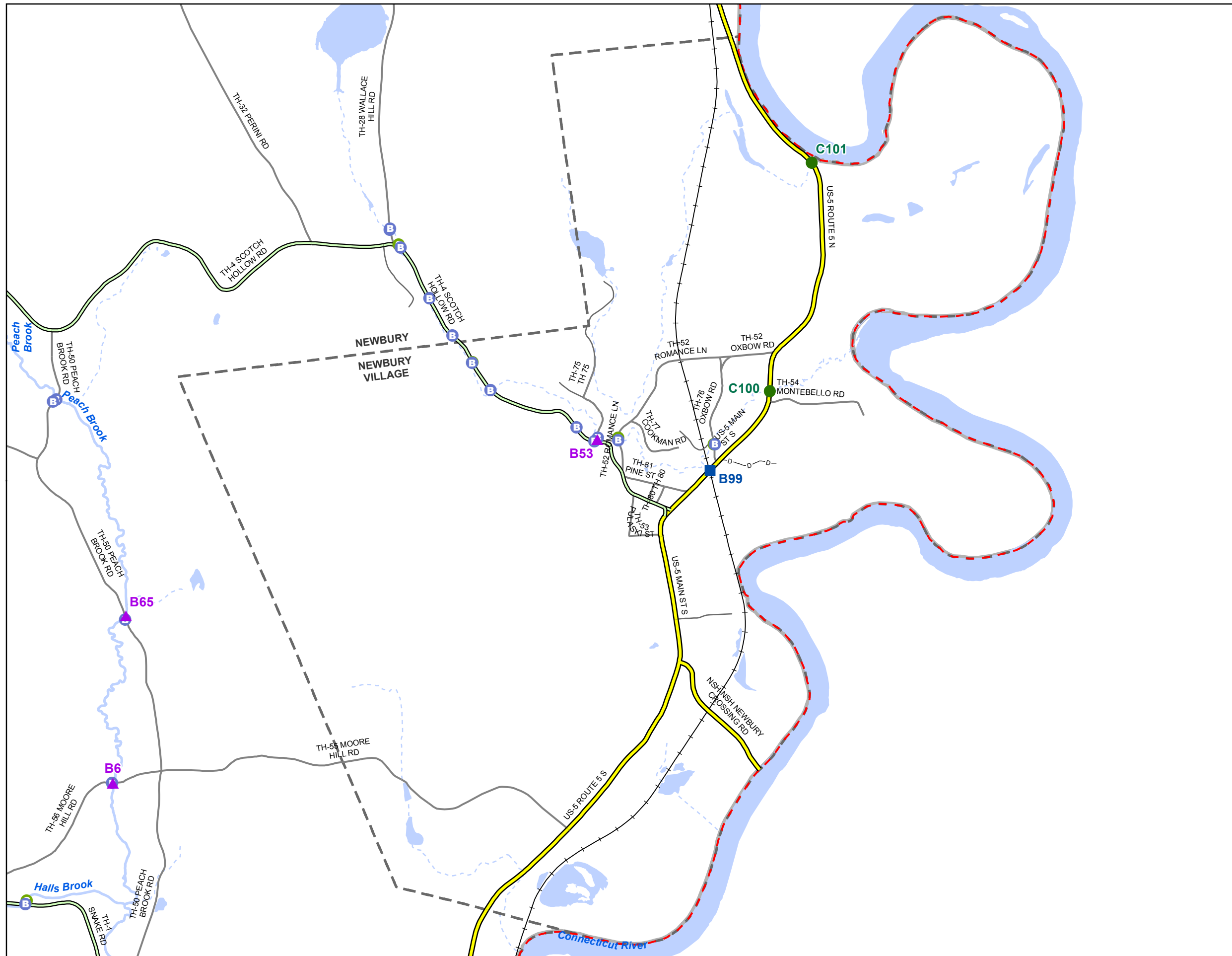
\* Points are from local town bridge and culvert inventories. Some points may overlap where VTrans has also conducted an inventory on the Town highway.  
 Data source: VOBCIT aka VTCulverts

Produced by:  
 Mapping Section  
 Division of Policy, Planning and  
 Intermodal Development  
 Vermont Agency of Transportation  
 May 2016



**NEWBURY**  
 COUNTY-TOWN CODE: 0907-0  
 ORANGE COUNTY  
 DISTRICT #7  
 District Long Name: St. Johnsbury District  
 VTrans Four Region: Northeast

This map was funded in part through grants from the Federal Highway Administration, U.S. Department of Transportation. The representation of the authors expressed herein do not necessarily state or reflect those of the U. S. Department of Transportation.



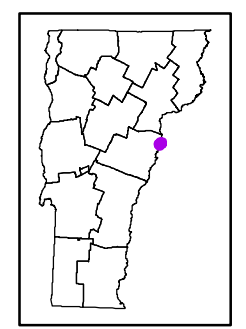
Scale: 1:20,600

N

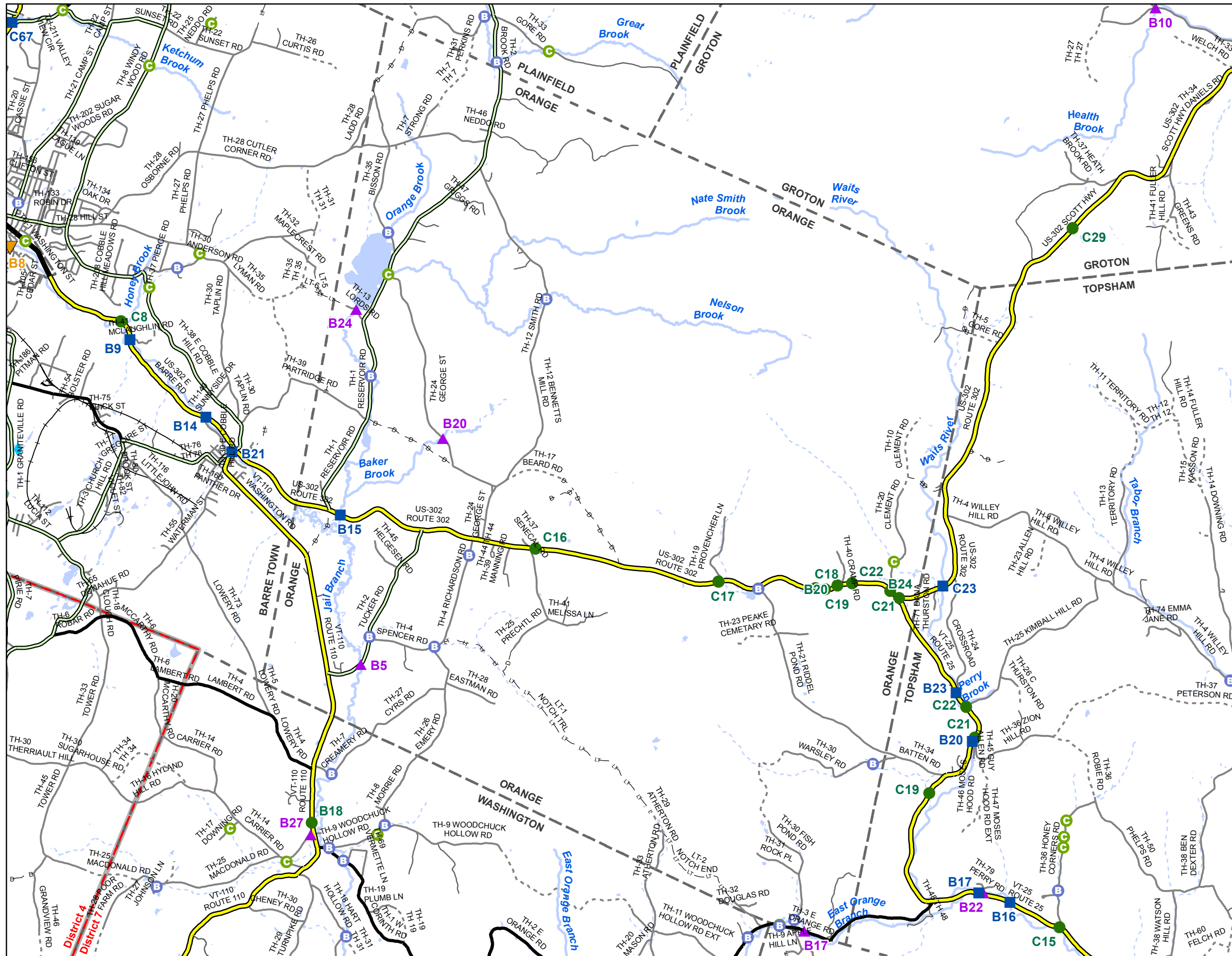
- ★ INTERSTATE
- STATE LONG
- STATE SHORT
- ▲ TOWN LONG
- ▼ FAS/FAU
- ◆ BIKE PATH
- INTERSTATE
- == STATE HIGHWAY
- CLASS 1
- CLASS 2
- CLASS 3
- - - CLASS 4
- - - - LEGAL TRAIL
- PRIVATE
- - - - DISCONTINUED
- == FAS/FAU HWY
- ▭ MAINTENANCE DISTRICT
- ▭ POLITICAL BOUNDARY
- ▭ VTRANS REGION BOUNDARY
- NAMED RIVER-STREAM
- - - UNNAMED RIVER-STREAM
- (B) Point from Local Bridge Data \*
- (C) Point from Local Culvert Data \*

\* Points are from local town bridge and culvert inventories. Some points may overlap where VTrans has also conducted an inventory on the Town highway.  
Data source: VOBCIT aka VTCulverts

Produced by:  
Mapping Section  
Division of Policy, Planning and  
Intermodal Development  
Vermont Agency of Transportation  
May 2016



**NEWBURY VILLAGE**  
COUNTY-TOWN CODE: 0907-1  
ORANGE COUNTY  
DISTRICT # 7  
District Long Name: St. Johnsbury District  
VTrans Four Region: Northeast

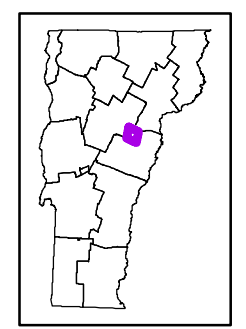


Scale: 1:57,670

- ★ INTERSTATE
- STATE LONG
- STATE SHORT
- ▲ TOWN LONG
- ▼ FASI/FAU
- ◆ BIKE PATH
- INTERSTATE
- STATE HIGHWAY
- CLASS 1
- CLASS 2
- CLASS 3
- CLASS 4
- - - LEGAL TRAIL
- PRIVATE
- - - DISCONTINUED
- FASI/FAU HWY
- MAINTENANCE DISTRICT
- POLITICAL BOUNDARY
- ▭ VTRANS REGION BOUNDARY
- NAMED RIVER-STREAM
- - - UNNAMED RIVER-STREAM
- Point from Local Bridge Data \*
- Point from Local Culvert Data \*

\* Points are from local town bridge and culvert inventories. Some points may overlap where VTrans has also conducted an inventory on the Town highway.  
Data source: VOBCIT aka VTCulverts

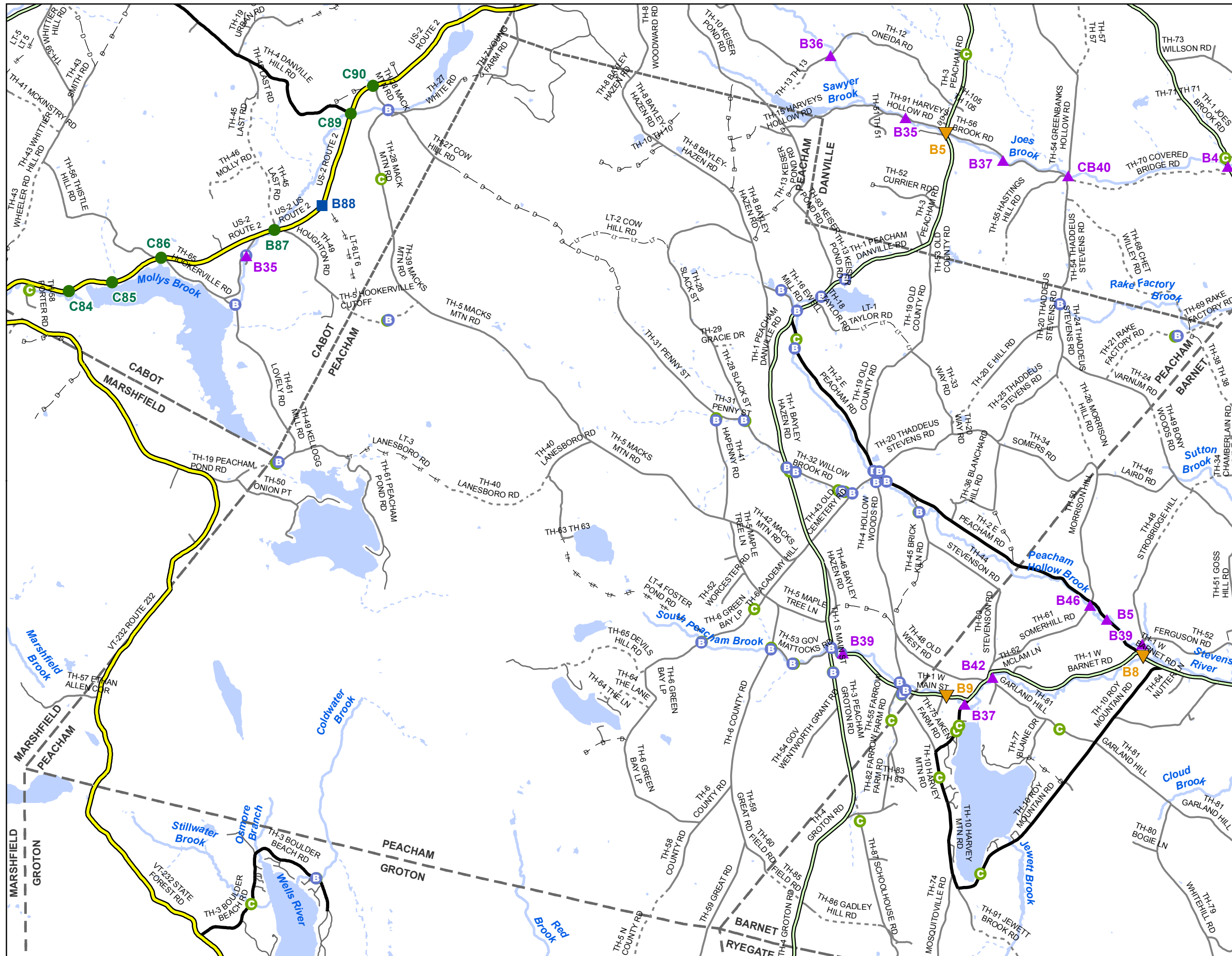
Produced by:  
Mapping Section  
Division of Policy, Planning and  
Intermodal Development  
Vermont Agency of Transportation  
May 2016



**ORANGE**  
COUNTY-TOWN CODE: 0908-0  
ORANGE COUNTY  
DISTRICT # 7  
District Long Name: St. Johnsbury District  
VTrans Four Region: Northeast

This map was funded in part through grants from the Federal Highway Administration, U.S. Department of Transportation. The representation of the authors expressed herein do not necessarily state or reflect those of the U. S. Department of Transportation.



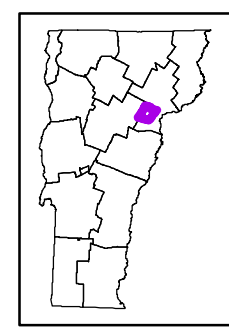


Scale: 1:55,740

- ★ INTERSTATE
- STATE LONG
- STATE SHORT
- ▲ TOWN LONG
- ▲ FASI/FAU
- ◆ BIKE PATH
- INTERSTATE
- STATE HIGHWAY
- CLASS 1
- CLASS 2
- CLASS 3
- - - CLASS 4
- - - LEGAL TRAIL
- PRIVATE
- - - DISCONTINUED
- FASI/FAU HWY
- MAINTENANCE DISTRICT
- POLITICAL BOUNDARY
- VTRANS REGION BOUNDARY
- NAMED RIVER-STREAM
- - - UNNAMED RIVER-STREAM
- B Point from Local Bridge Data \*
- C Point from Local Culvert Data \*

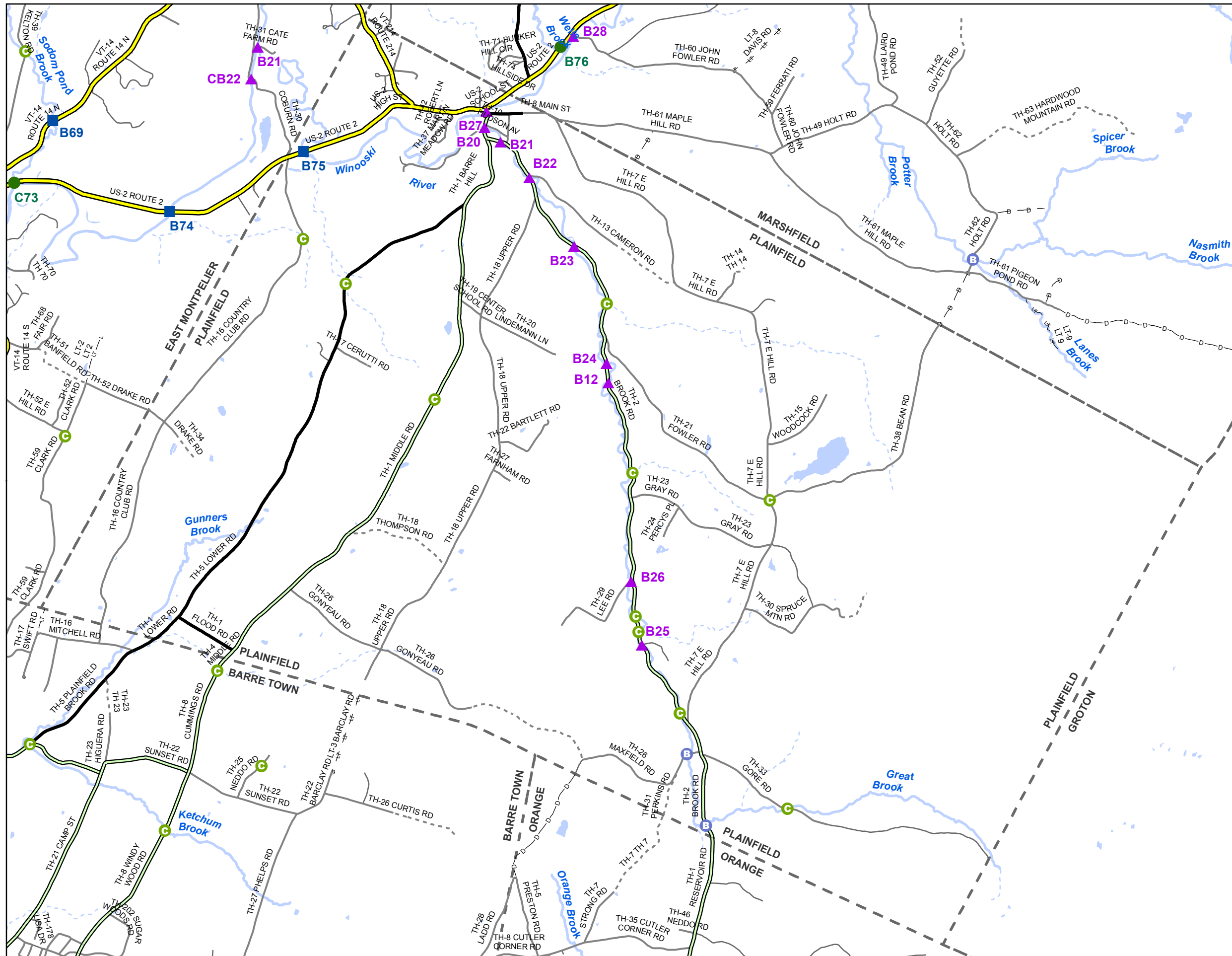
\* Points are from local town bridge and culvert inventories. Some points may overlap where VTrans has also conducted an inventory on the Town highway.  
Data source: VOBCIT aka VTCulverts

Produced by:  
Mapping Section  
Division of Policy, Planning and  
Intermodal Development  
Vermont Agency of Transportation  
May 2016



**PEACHAM**  
COUNTY-TOWN CODE: 0309-0  
CALEDONIA COUNTY  
DISTRICT # 7  
District Long Name: St. Johnsbury District  
VTrans Four Region: Northeast

This map was funded in part through grants from the Federal Highway Administration, U.S. Department of Transportation. The representation of the authors expressed herein do not necessarily state or reflect those of the U. S. Department of Transportation.

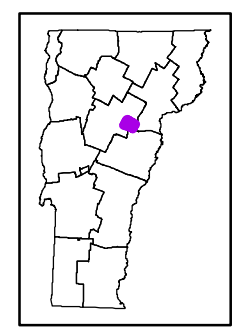


Scale: 1:37,030

INTERSTATE  
 STATE LONG  
 STATE SHORT  
 TOWN LONG  
 FASI/FAU  
 BIKE PATH  
 INTERSTATE  
 STATE HIGHWAY  
 CLASS 1  
 CLASS 2  
 CLASS 3  
 CLASS 4  
 LEGAL TRAIL  
 PRIVATE  
 DISCONTINUED  
 FASI/FAU HWY  
 MAINTENANCE DISTRICT  
 POLITICAL BOUNDARY  
 VTRANS REGION BOUNDARY  
 NAMED RIVER-STREAM  
 UNNAMED RIVER-STREAM  
 Point from Local Bridge Data \*  
 Point from Local Culvert Data \*

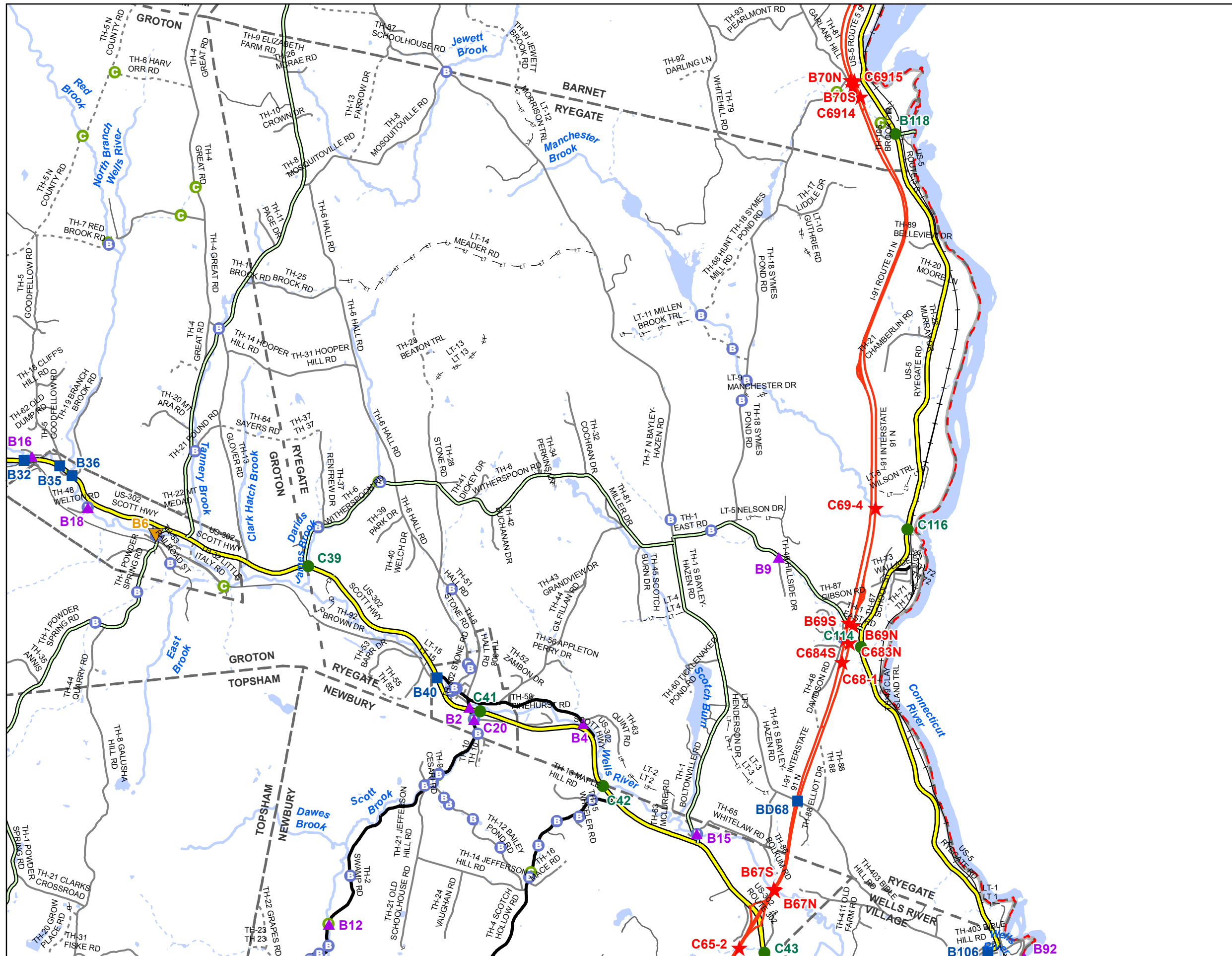
\* Points are from local town bridge and culvert inventories. Some points may overlap where VTrans has also conducted an inventory on the Town highway.  
Data source: VOBCIT aka VTCulverts

Produced by:  
Mapping Section  
Division of Policy, Planning and  
Intermodal Development  
Vermont Agency of Transportation  
May 2016



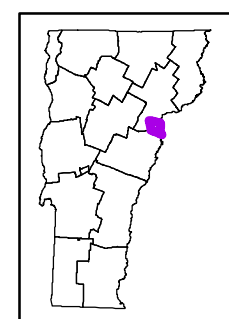
**PLAINFIELD**  
COUNTY-TOWN CODE: 1214-0  
WASHINGTON COUNTY  
DISTRICT # 7  
District Long Name: St. Johnsbury District  
VTrans Four Region: Northeast

This map was funded in part through grants from the Federal Highway Administration, U.S. Department of Transportation. The representation of the authors expressed herein do not necessarily state or reflect those of the U. S. Department of Transportation.



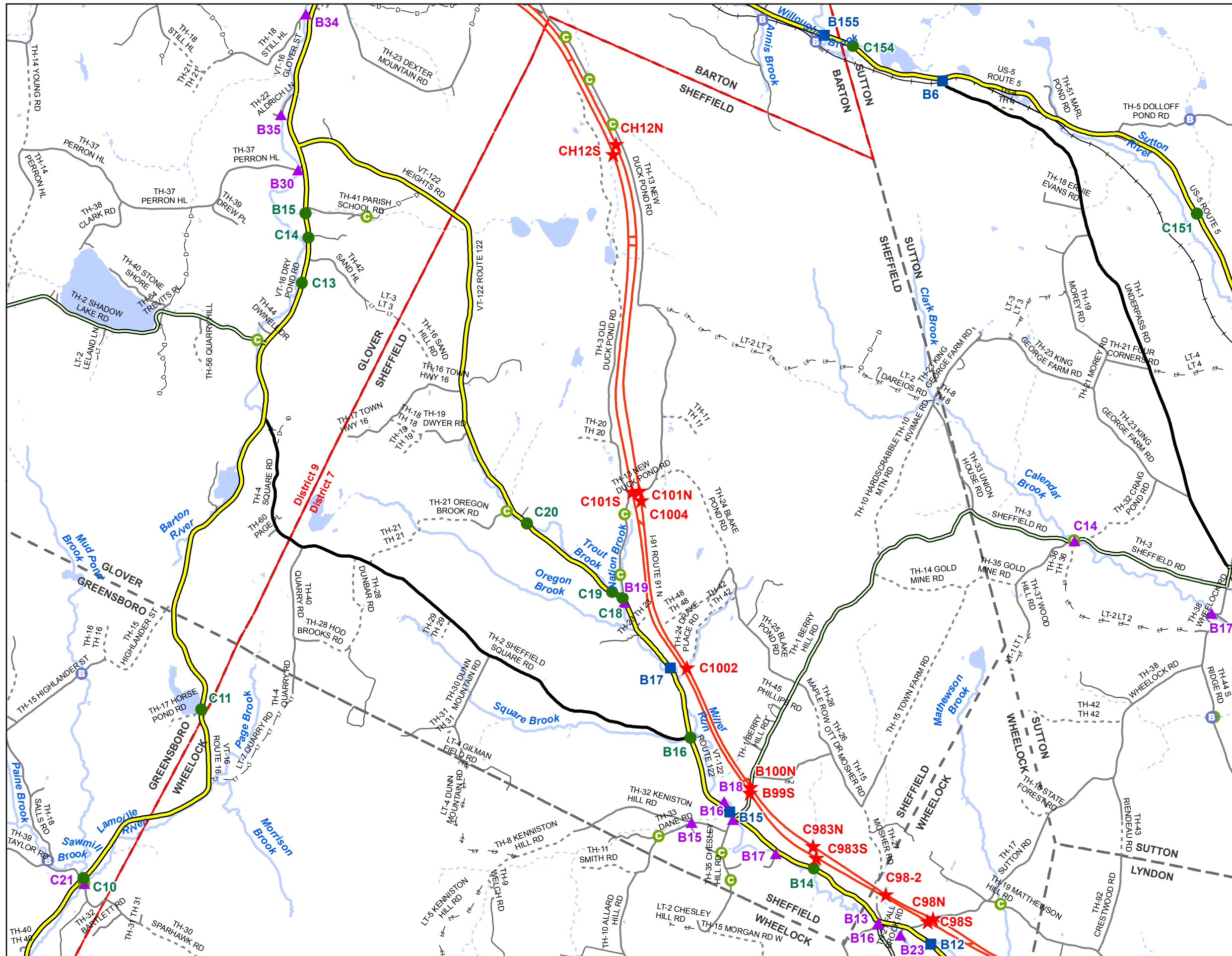
- Scale: 1:54,210
- INTERSTATE
  - STATE LONG
  - STATE SHORT
  - TOWN LONG
  - FASI/FAU
  - BIKE PATH
  - INTERSTATE
  - STATE HIGHWAY
  - CLASS 1
  - CLASS 2
  - CLASS 3
  - CLASS 4
  - LEGAL TRAIL
  - PRIVATE
  - DISCONTINUED
  - FASI/FAU HWY
  - MAINTENANCE DISTRICT
  - POLITICAL BOUNDARY
  - VTRANS REGION BOUNDARY
  - NAMED RIVER-STREAM
  - UNNAMED RIVER-STREAM
  - Point from Local Bridge Data \*
  - Point from Local Culvert Data \*
- \* Points are from local town bridge and culvert inventories. Some points may overlap where VTrans has also conducted an inventory on the Town highway.  
Data source: VOBCIT aka VTCulverts

Produced by:  
Mapping Section  
Division of Policy, Planning and  
Intermodal Development  
Vermont Agency of Transportation  
May 2016



**RYEGATE**  
COUNTY-TOWN CODE: 0310-0  
CALEDONIA COUNTY  
DISTRICT # 7  
District Long Name: St. Johnsbury District  
VTrans Four Region: Northeast

This map was funded in part through grants from the Federal Highway Administration, U.S. Department of Transportation. The representation of the authors expressed herein do not necessarily state or reflect those of the U. S. Department of Transportation.

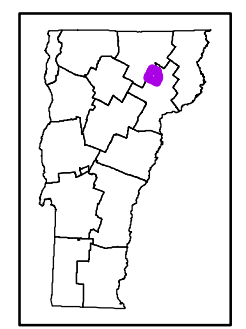


Scale: 1:52,750

★ INTERSTATE  
 ■ STATE LONG  
 ● STATE SHORT  
 ▲ TOWN LONG  
 ▼ FASI/FAU  
 ◆ BIKE PATH  
 — INTERSTATE  
 — STATE HIGHWAY  
 — CLASS 1  
 — CLASS 2  
 — CLASS 3  
 - - - CLASS 4  
 - - - - LEGAL TRAIL  
 — PRIVATE  
 - - - DISCONTINUED  
 — FASI/FAU HWY  
 [ ] MAINTENANCE DISTRICT  
 [ ] POLITICAL BOUNDARY  
 [ ] VTRANS REGION BOUNDARY  
 — NAMED RIVER-STREAM  
 - - - UNNAMED RIVER-STREAM  
 B Point from Local Bridge Data \*  
 C Point from Local Culvert Data \*

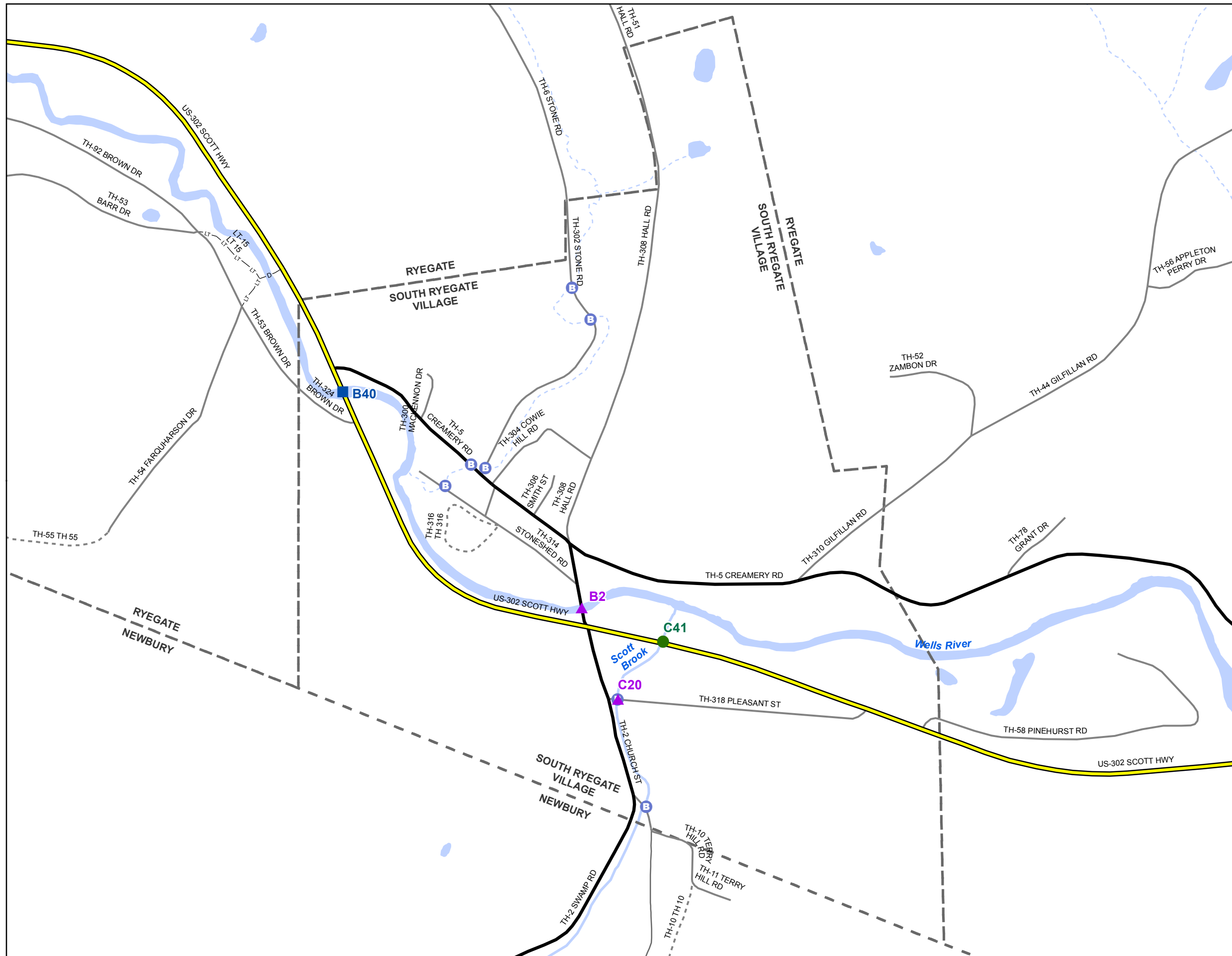
\* Points are from local town bridge and culvert inventories. Some points may overlap where VTrans has also conducted an inventory on the Town highway.  
 Data source: VOBCIT aka VTCulverts

Produced by:  
 Mapping Section  
 Division of Policy, Planning and  
 Intermodal Development  
 Vermont Agency of Transportation  
 May 2016



**SHEFFIELD**  
 COUNTY-TOWN CODE: 0312-0  
 CALEDONIA COUNTY  
 DISTRICT #7  
 District Long Name: St. Johnsbury District  
 VTrans Four Region: Northeast

This map was funded in part through grants from the Federal Highway Administration, U.S. Department of Transportation. The representation of the authors expressed herein do not necessarily state or reflect those of the U. S. Department of Transportation.



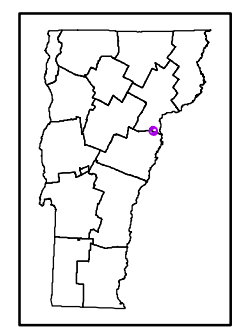
Scale: 1:7,260

N

- ★ INTERSTATE
- STATE LONG
- STATE SHORT
- ▲ TOWN LONG
- ▼ FAS/FAU
- ◆ BIKE PATH
- INTERSTATE
- STATE HIGHWAY
- CLASS 1
- CLASS 2
- CLASS 3
- CLASS 4
- - - LEGAL TRAIL
- - - PRIVATE
- - - DISCONTINUED
- FAS/FAU HWY
- ▭ MAINTENANCE DISTRICT
- ▭ POLITICAL BOUNDARY
- ▭ VTRANS REGION BOUNDARY
- NAMED RIVER-STREAM
- - - UNNAMED RIVER-STREAM
- Ⓟ Point from Local Bridge Data \*
- Ⓞ Point from Local Culvert Data \*

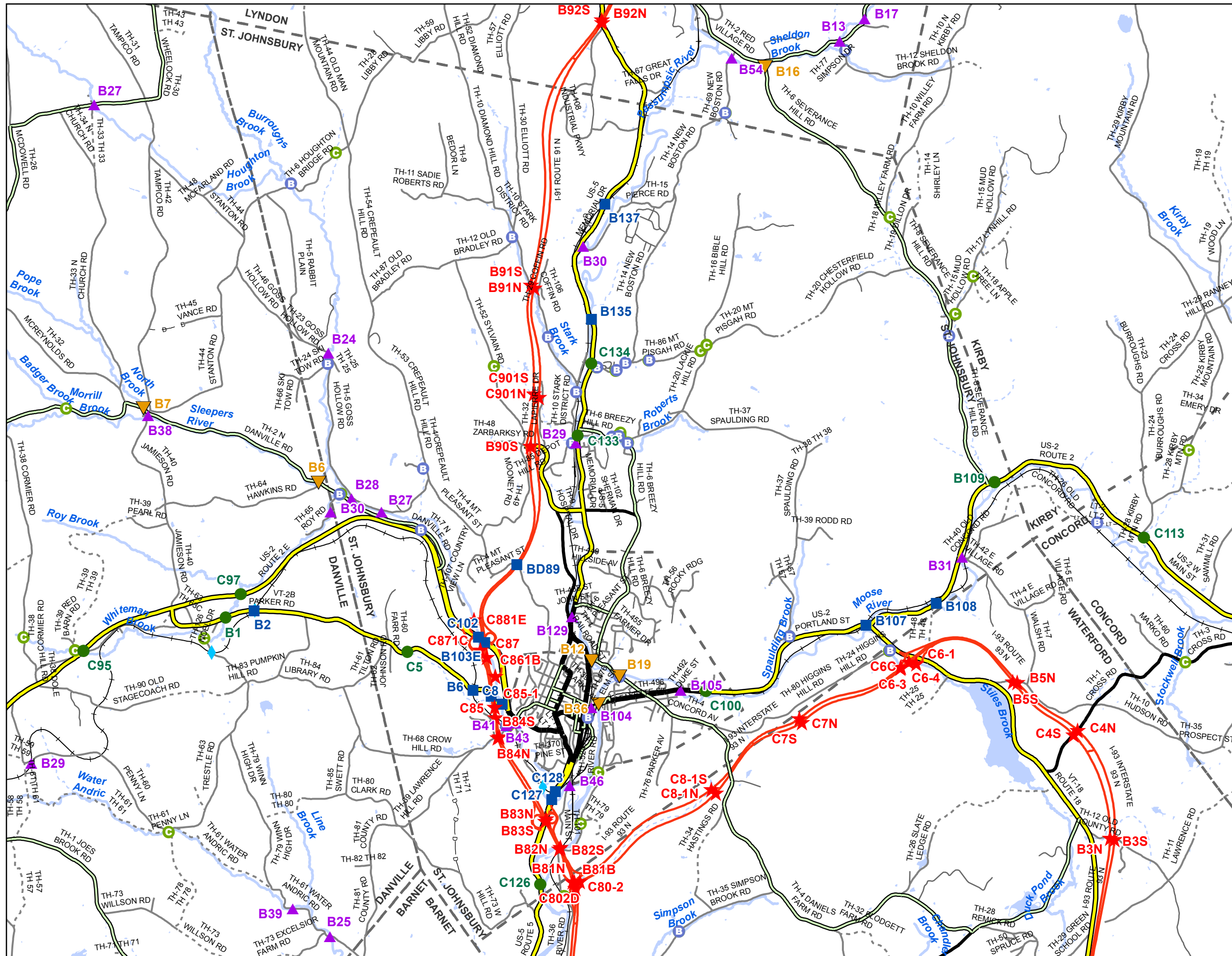
\* Points are from local town bridge and culvert inventories. Some points may overlap where VTrans has also conducted an inventory on the Town highway.  
Data source: VOBCIT aka VTCulverts

Produced by:  
Mapping Section  
Division of Policy, Planning and  
Intermodal Development  
Vermont Agency of Transportation  
May 2016



**SOUTH RYEGATE VILLAGE**  
 COUNTY-TOWN CODE: 0310-1  
 CALEDONIA COUNTY  
 DISTRICT #7  
 District Long Name: St. Johnsbury District  
 VTrans Four Region: Northeast

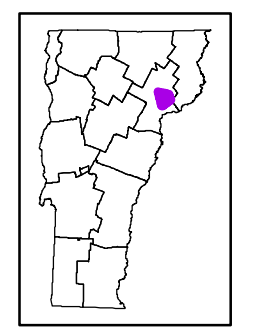
This map was funded in part through grants from the Federal Highway Administration, U.S. Department of Transportation. The representation of the authors expressed herein do not necessarily state or reflect those of the U. S. Department of Transportation.



- Scale: 1:54,730
- ★ INTERSTATE
  - STATE LONG
  - STATE SHORT
  - ▲ TOWN LONG
  - ▼ FASI/FAU
  - ◆ BIKE PATH
  - INTERSTATE
  - STATE HIGHWAY
  - CLASS 1
  - CLASS 2
  - CLASS 3
  - CLASS 4
  - - - LEGAL TRAIL
  - - - PRIVATE
  - - - DISCONTINUED
  - FASI/FAU HWY
  - MAINTENANCE DISTRICT
  - POLITICAL BOUNDARY
  - VTRANS REGION BOUNDARY
  - NAMED RIVER-STREAM
  - UNNAMED RIVER-STREAM
  - Point from Local Bridge Data \*
  - Point from Local Culvert Data \*

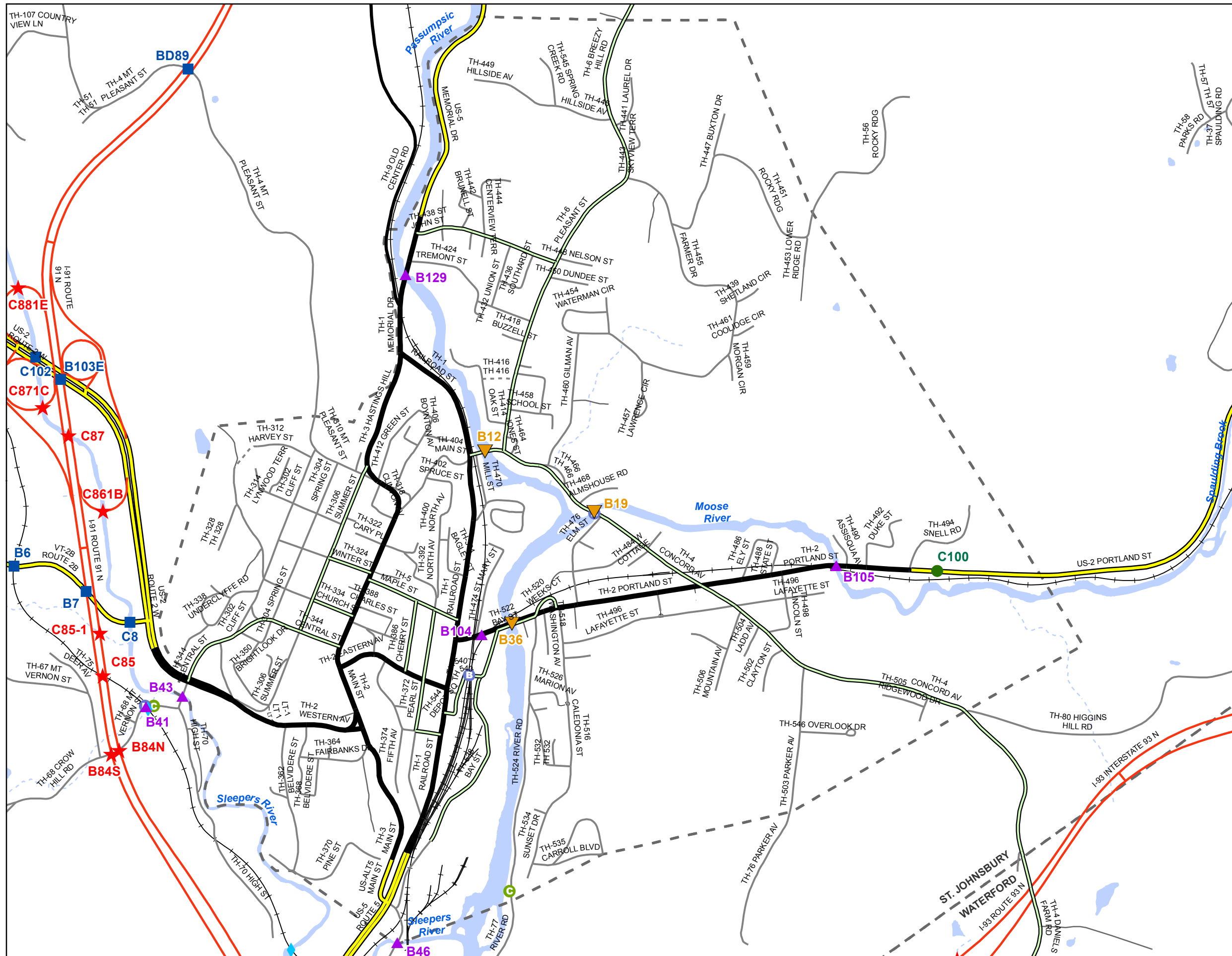
\* Points are from local town bridge and culvert inventories. Some points may overlap where VTrans has also conducted an inventory on the Town highway.  
Data source: VOBCIT aka VTCulverts

Produced by:  
Mapping Section  
Division of Policy, Planning and  
Intermodal Development  
Vermont Agency of Transportation  
May 2016



**ST. JOHNSBURY**  
COUNTY-TOWN CODE: 0311-0  
CALEDONIA COUNTY  
DISTRICT # 7  
District Long Name: St. Johnsbury District  
VTrans Four Region: Northeast

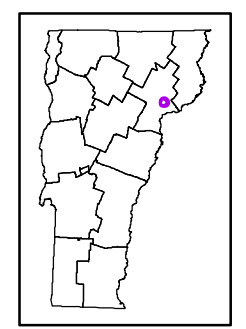
This map was funded in part through grants from the Federal Highway Administration, U.S. Department of Transportation. The representation of the authors expressed herein do not necessarily state or reflect those of the U. S. Department of Transportation.



- Scale: 1:13,820
- ★ INTERSTATE
  - STATE LONG
  - STATE SHORT
  - ▲ TOWN LONG
  - ▼ FASI/FAU
  - ◆ BIKE PATH
  - INTERSTATE
  - STATE HIGHWAY
  - CLASS 1
  - CLASS 2
  - CLASS 3
  - - - CLASS 4
  - - - LEGAL TRAIL
  - PRIVATE
  - - - DISCONTINUED
  - FASI/FAU HWY
  - MAINTENANCE DISTRICT
  - POLITICAL BOUNDARY
  - VTRANS REGION BOUNDARY
  - NAMED RIVER-STREAM
  - - - UNNAMED RIVER-STREAM
  - B Point from Local Bridge Data \*
  - C Point from Local Culvert Data \*

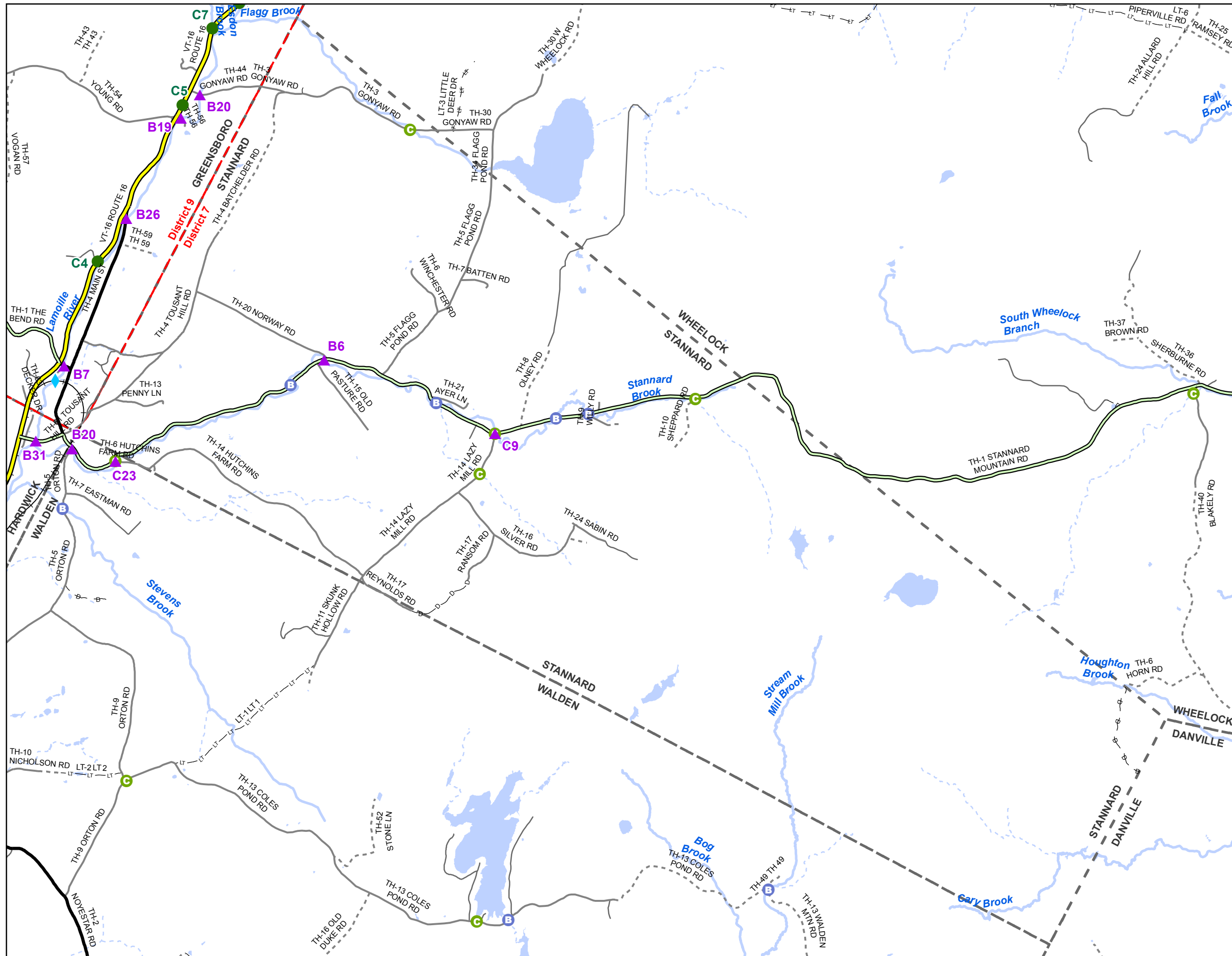
\* Points are from local town bridge and culvert inventories. Some points may overlap where VTrans has also conducted an inventory on the Town highway.  
Data source: VOBCIT aka VTCulverts

Produced by:  
Mapping Section  
Division of Policy, Planning and  
Intermodal Development  
Vermont Agency of Transportation  
May 2016



**ST. JOHNSBURY U.C.**  
COUNTY-TOWN CODE: 0311-1  
CALEDONIA COUNTY  
DISTRICT # 7  
District Long Name: St. Johnsbury District  
VTrans Four Region: Northeast

This map was funded in part through grants from the Federal Highway Administration, U.S. Department of Transportation. The representation of the authors expressed herein do not necessarily state or reflect those of the U. S. Department of Transportation.

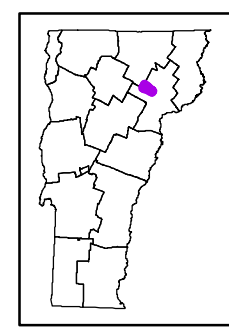


Scale: 1:34,290

★ INTERSTATE  
 ■ STATE LONG  
 ● STATE SHORT  
 ▲ TOWN LONG  
 ▼ FASI/FAU  
 ◆ BIKE PATH  
 — INTERSTATE  
 — STATE HIGHWAY  
 — CLASS 1  
 — CLASS 2  
 — CLASS 3  
 - - - CLASS 4  
 - - - - LEGAL TRAIL  
 — PRIVATE  
 - - - - DISCONTINUED  
 — FASI/FAU HWY  
 [ ] MAINTENANCE DISTRICT  
 [ ] POLITICAL BOUNDARY  
 [ ] VTRANS REGION BOUNDARY  
 [ ] NAMED RIVER-STREAM  
 [ ] UNNAMED RIVER-STREAM  
 B Point from Local Bridge Data \*  
 C Point from Local Culvert Data \*

\* Points are from local town bridge and culvert inventories. Some points may overlap where VTrans has also conducted an inventory on the Town highway.  
 Data source: VOBCIT aka VTCulverts

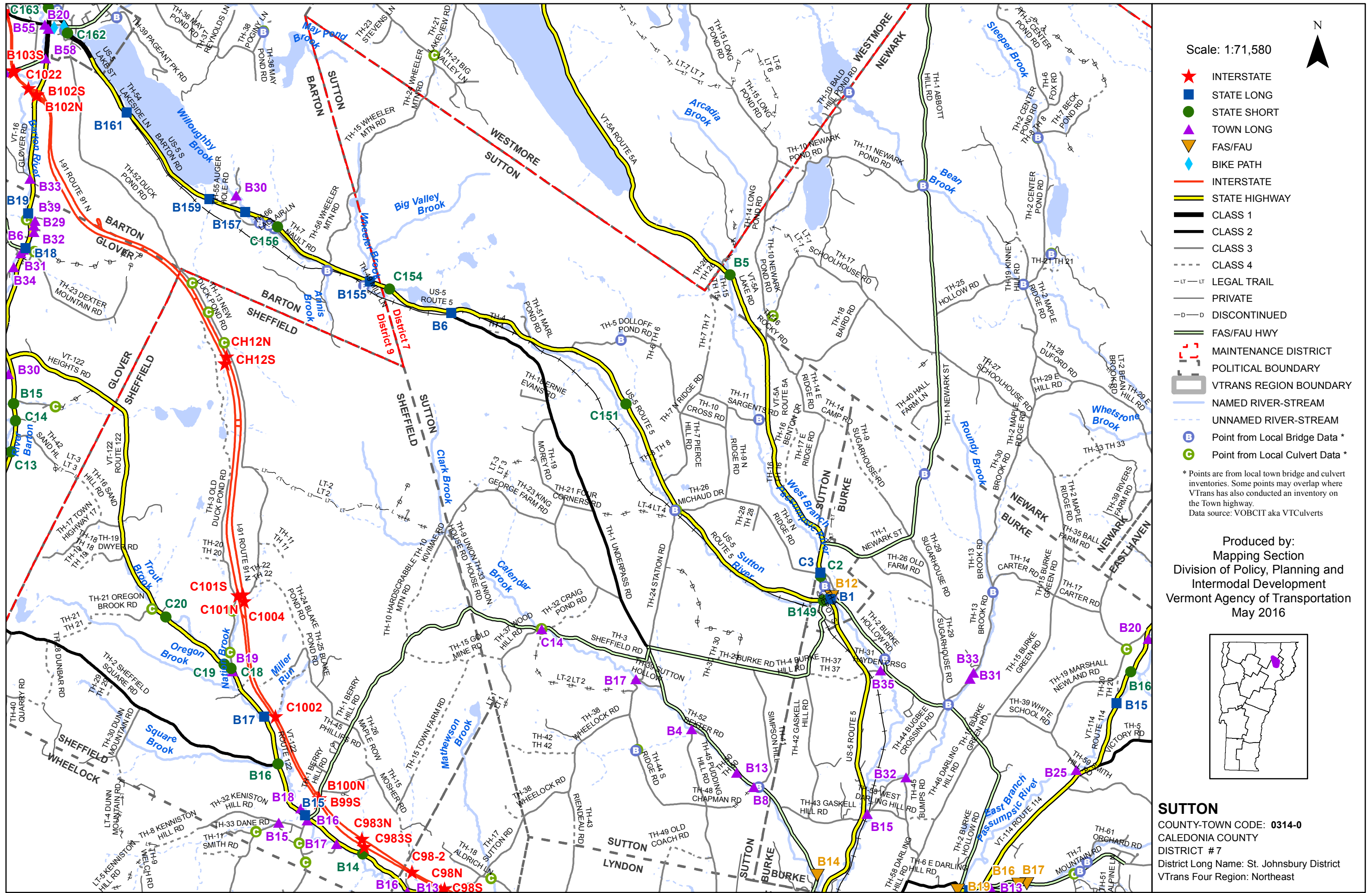
Produced by:  
 Mapping Section  
 Division of Policy, Planning and  
 Intermodal Development  
 Vermont Agency of Transportation  
 May 2016



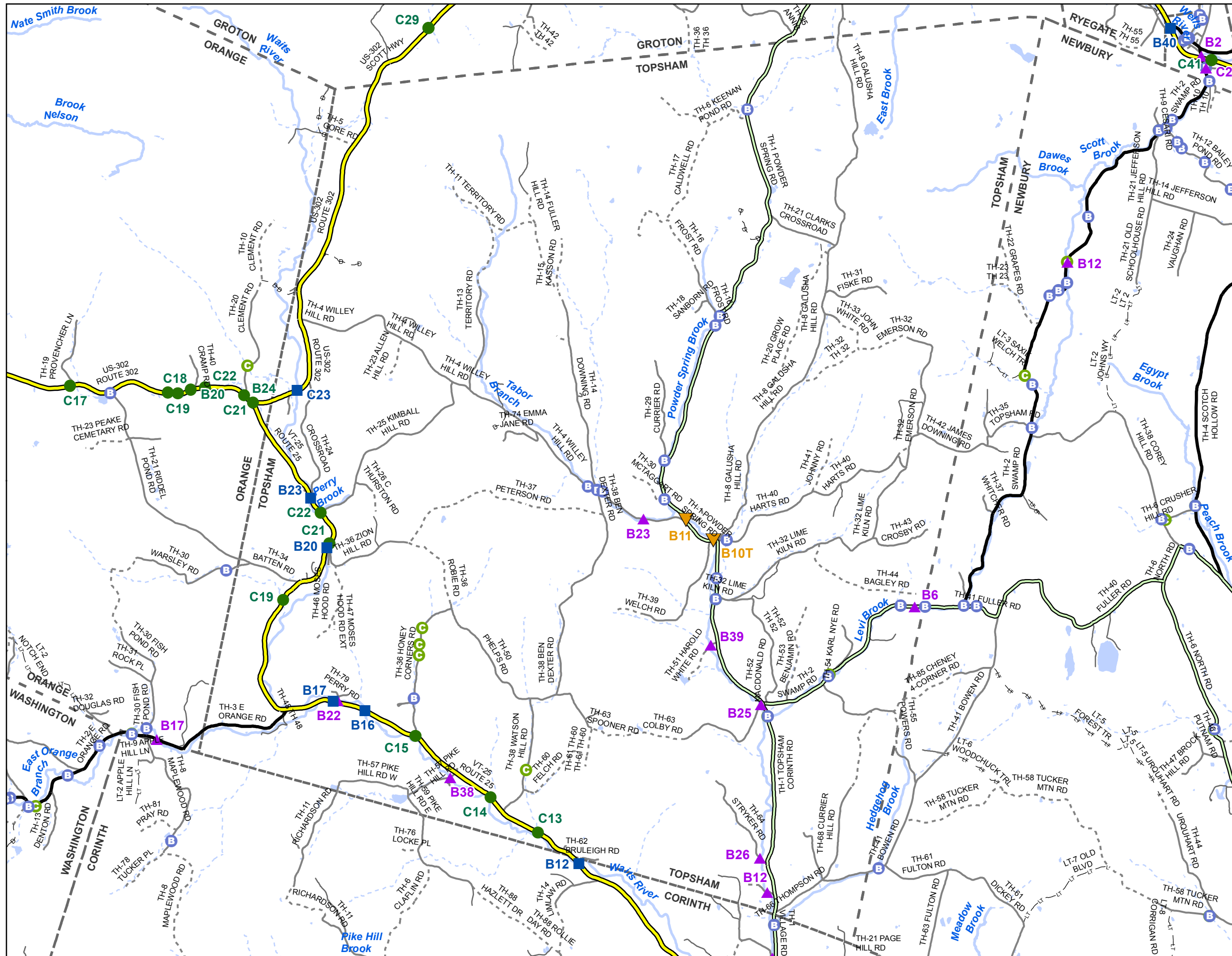
**STANNARD**  
 COUNTY-TOWN CODE: 0313-0  
 CALEDONIA COUNTY  
 DISTRICT # 7  
 District Long Name: St. Johnsbury District  
 VTrans Four Region: Northeast

This map was funded in part through grants from the Federal Highway Administration, U.S. Department of Transportation. The representation of the authors expressed herein do not necessarily state or reflect those of the U. S. Department of Transportation.





This map was funded in part through grants from the Federal Highway Administration, U.S. Department of Transportation. The representation of the authors expressed herein do not necessarily state or reflect those of the U. S. Department of Transportation.

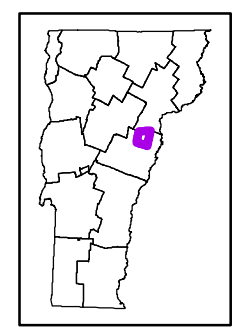


Scale: 1:56,980

★ INTERSTATE  
 ■ STATE LONG  
 ● STATE SHORT  
 ▲ TOWN LONG  
 ▼ FASI/FAU  
 ◆ BIKE PATH  
 — INTERSTATE  
 — STATE HIGHWAY  
 — CLASS 1  
 — CLASS 2  
 — CLASS 3  
 - - - CLASS 4  
 - - - - LEGAL TRAIL  
 - - - - PRIVATE  
 - - - - DISCONTINUED  
 — FASI/FAU HWY  
 [ ] MAINTENANCE DISTRICT  
 [ ] POLITICAL BOUNDARY  
 [ ] VTRANS REGION BOUNDARY  
 [ ] NAMED RIVER-STREAM  
 [ ] UNNAMED RIVER-STREAM  
 (B) Point from Local Bridge Data \*  
 (C) Point from Local Culvert Data \*

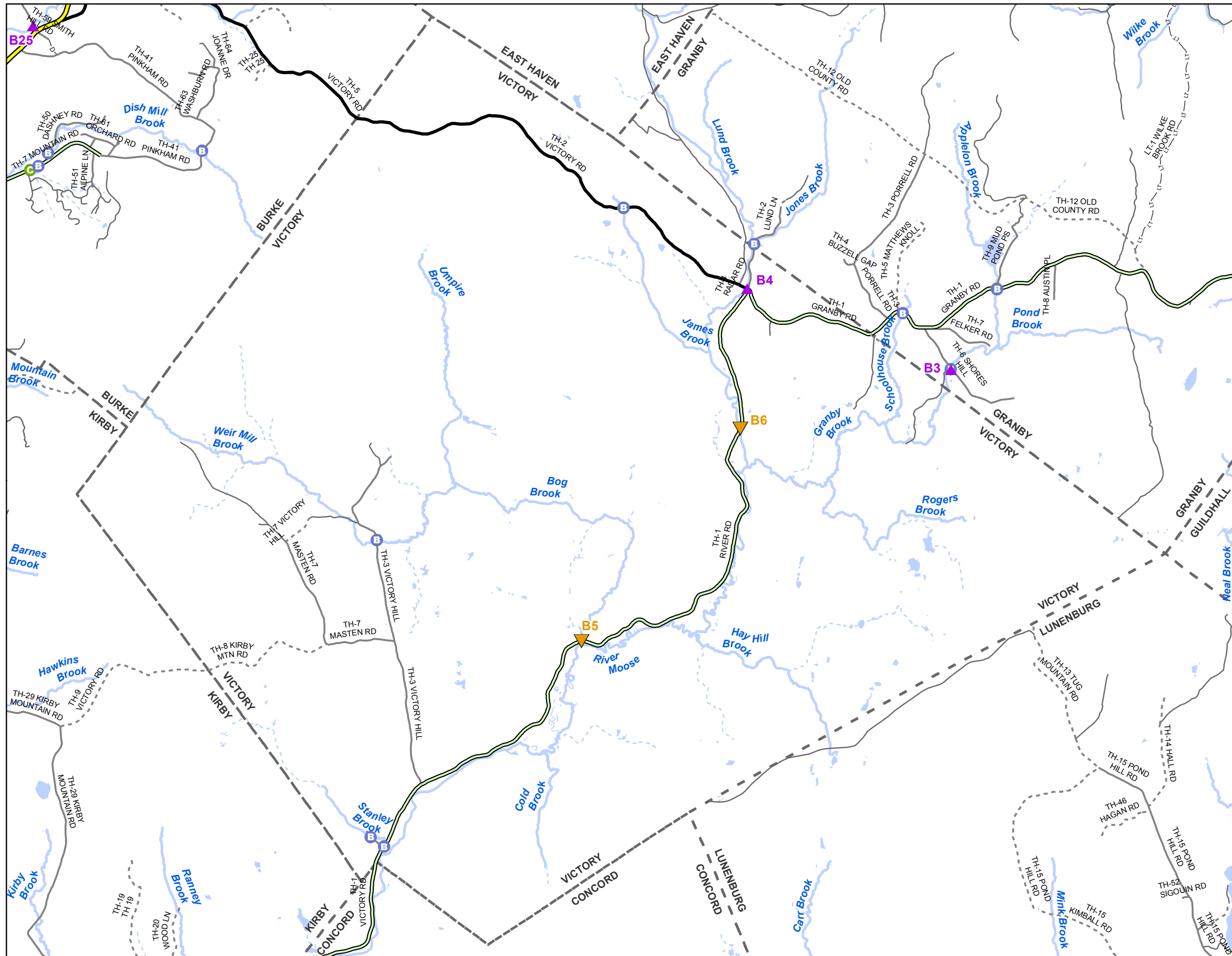
\* Points are from local town bridge and culvert inventories. Some points may overlap where VTrans has also conducted an inventory on the Town highway.  
 Data source: VOBCIT aka VTCulverts

Produced by:  
 Mapping Section  
 Division of Policy, Planning and  
 Intermodal Development  
 Vermont Agency of Transportation  
 May 2016



**TOPSHAM**  
 COUNTY-TOWN CODE: 0912-0  
 ORANGE COUNTY  
 DISTRICT # 7  
 District Long Name: St. Johnsbury District  
 VTrans Four Region: Northeast

This map was funded in part through grants from the Federal Highway Administration, U.S. Department of Transportation. The representation of the authors expressed herein do not necessarily state or reflect those of the U. S. Department of Transportation.

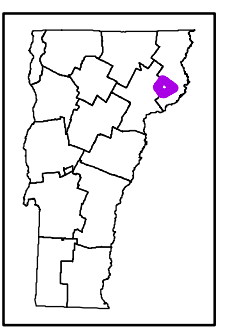


Scale: 1:55,310

★ INTERSTATE  
 ■ STATE LONG  
 ● STATE SHORT  
 ▲ TOWN LONG  
 ▼ FASI/FAU  
 ◆ BIKE PATH  
 — INTERSTATE  
 — STATE HIGHWAY  
 — CLASS 1  
 — CLASS 2  
 — CLASS 3  
 - - - CLASS 4  
 - - - LEGAL TRAIL  
 — PRIVATE  
 - - - DISCONTINUED  
 — FASI/FAU HWY  
 [ ] MAINTENANCE DISTRICT  
 [ ] POLITICAL BOUNDARY  
 [ ] VTRANS REGION BOUNDARY  
 — NAMED RIVER-STREAM  
 - - - UNNAMED RIVER-STREAM  
 B Point from Local Bridge Data \*  
 C Point from Local Culvert Data \*

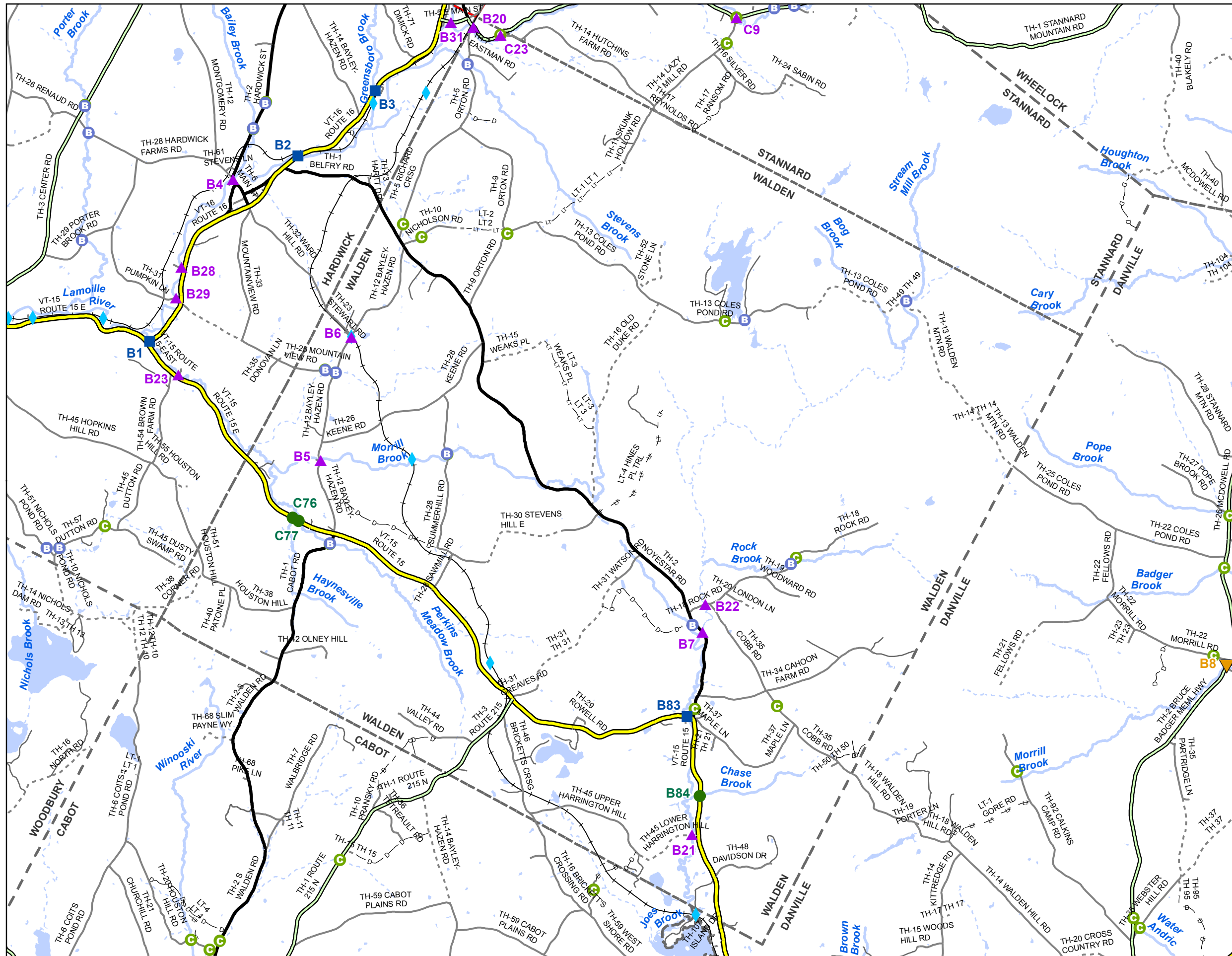
\* Points are from local town bridge and culvert inventories. Some points may overlap where VTrans has also conducted an inventory on the Town highway.  
 Data source: VOBCIT aka VTCulverts

Produced by:  
 Mapping Section  
 Division of Policy, Planning and  
 Intermodal Development  
 Vermont Agency of Transportation  
 May 2016



**VICTORY**  
 COUNTY-TOWN CODE: 0517-0  
 ESSEX COUNTY  
 DISTRICT # 7  
 District Long Name: St. Johnsbury District  
 VTrans Four Region: Northeast

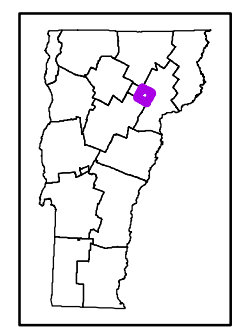
This map was funded in part through grants from the Federal Highway Administration, U.S. Department of Transportation. The representation of the authors expressed herein do not necessarily state or reflect those of the U. S. Department of Transportation.



- Scale: 1:55,160
- ★ INTERSTATE
  - STATE LONG
  - STATE SHORT
  - ▲ TOWN LONG
  - ▼ FASI/FAU
  - ◆ BIKE PATH
  - INTERSTATE
  - STATE HIGHWAY
  - CLASS 1
  - CLASS 2
  - CLASS 3
  - - - CLASS 4
  - - - - LEGAL TRAIL
  - PRIVATE
  - - - - DISCONTINUED
  - FASI/FAU HWY
  - MAINTENANCE DISTRICT
  - POLITICAL BOUNDARY
  - VTRANS REGION BOUNDARY
  - NAMED RIVER-STREAM
  - - - UNNAMED RIVER-STREAM
  - B Point from Local Bridge Data \*
  - C Point from Local Culvert Data \*

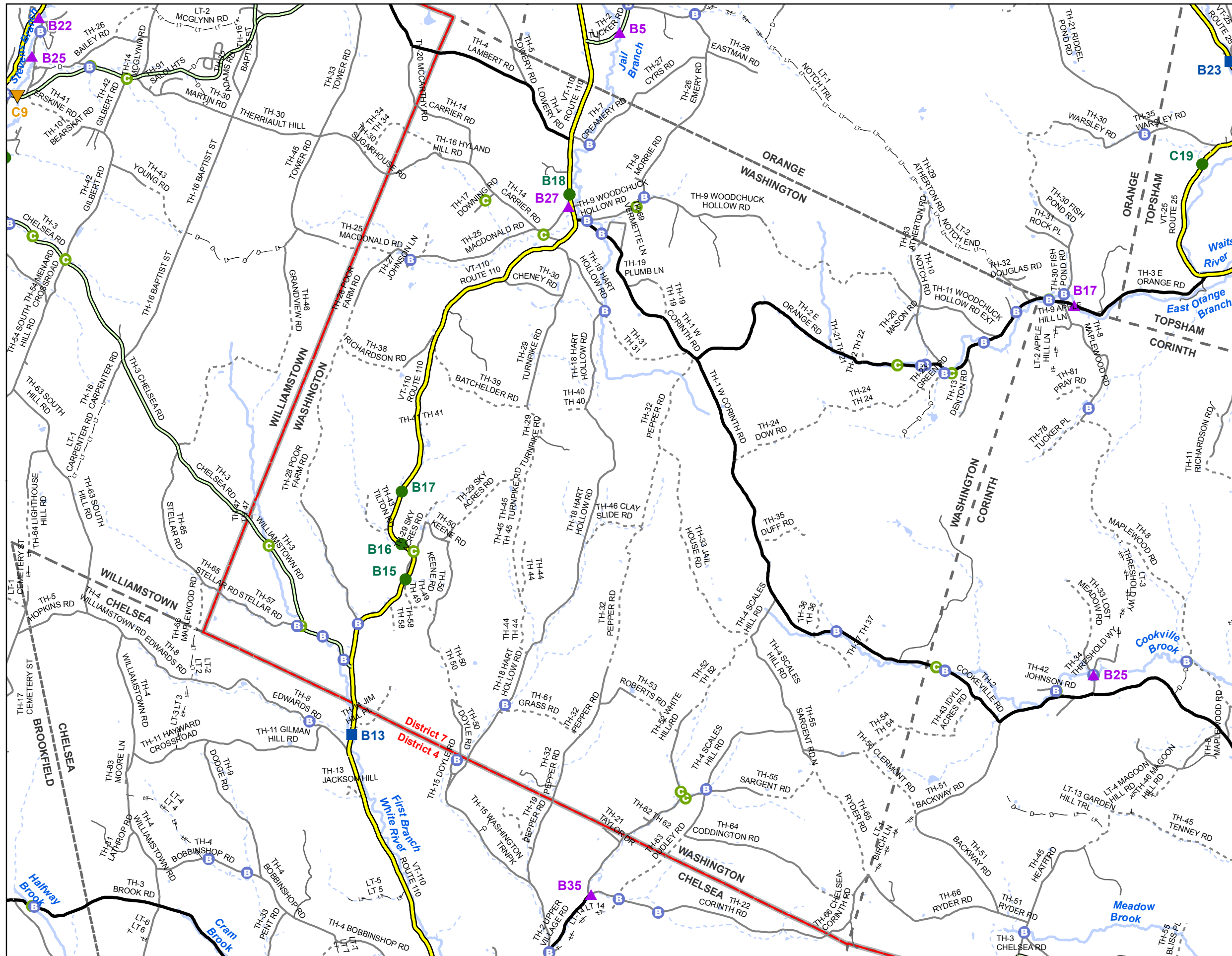
\* Points are from local town bridge and culvert inventories. Some points may overlap where VTrans has also conducted an inventory on the Town highway.  
Data source: VOBCIT aka VTCulverts

Produced by:  
Mapping Section  
Division of Policy, Planning and  
Intermodal Development  
Vermont Agency of Transportation  
May 2016



**WALDEN**  
COUNTY-TOWN CODE: 0315-0  
CALEDONIA COUNTY  
DISTRICT # 7  
District Long Name: St. Johnsbury District  
VTrans Four Region: Northeast

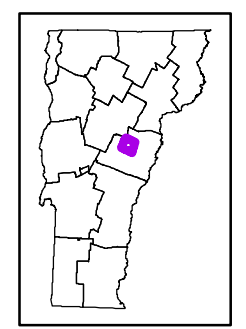
This map was funded in part through grants from the Federal Highway Administration, U.S. Department of Transportation. The representation of the authors expressed herein do not necessarily state or reflect those of the U. S. Department of Transportation.



- Scale: 1:56,260
- ★ INTERSTATE
  - STATE LONG
  - STATE SHORT
  - ▲ TOWN LONG
  - ▼ FASI/FAU
  - ◆ BIKE PATH
  - INTERSTATE
  - STATE HIGHWAY
  - CLASS 1
  - CLASS 2
  - CLASS 3
  - - - CLASS 4
  - - - - LEGAL TRAIL
  - PRIVATE
  - - - - DISCONTINUED
  - FASI/FAU HWY
  - [ ] MAINTENANCE DISTRICT
  - [ ] POLITICAL BOUNDARY
  - [ ] VTRANS REGION BOUNDARY
  - NAMED RIVER-STREAM
  - - - UNNAMED RIVER-STREAM
  - B Point from Local Bridge Data \*
  - C Point from Local Culvert Data \*

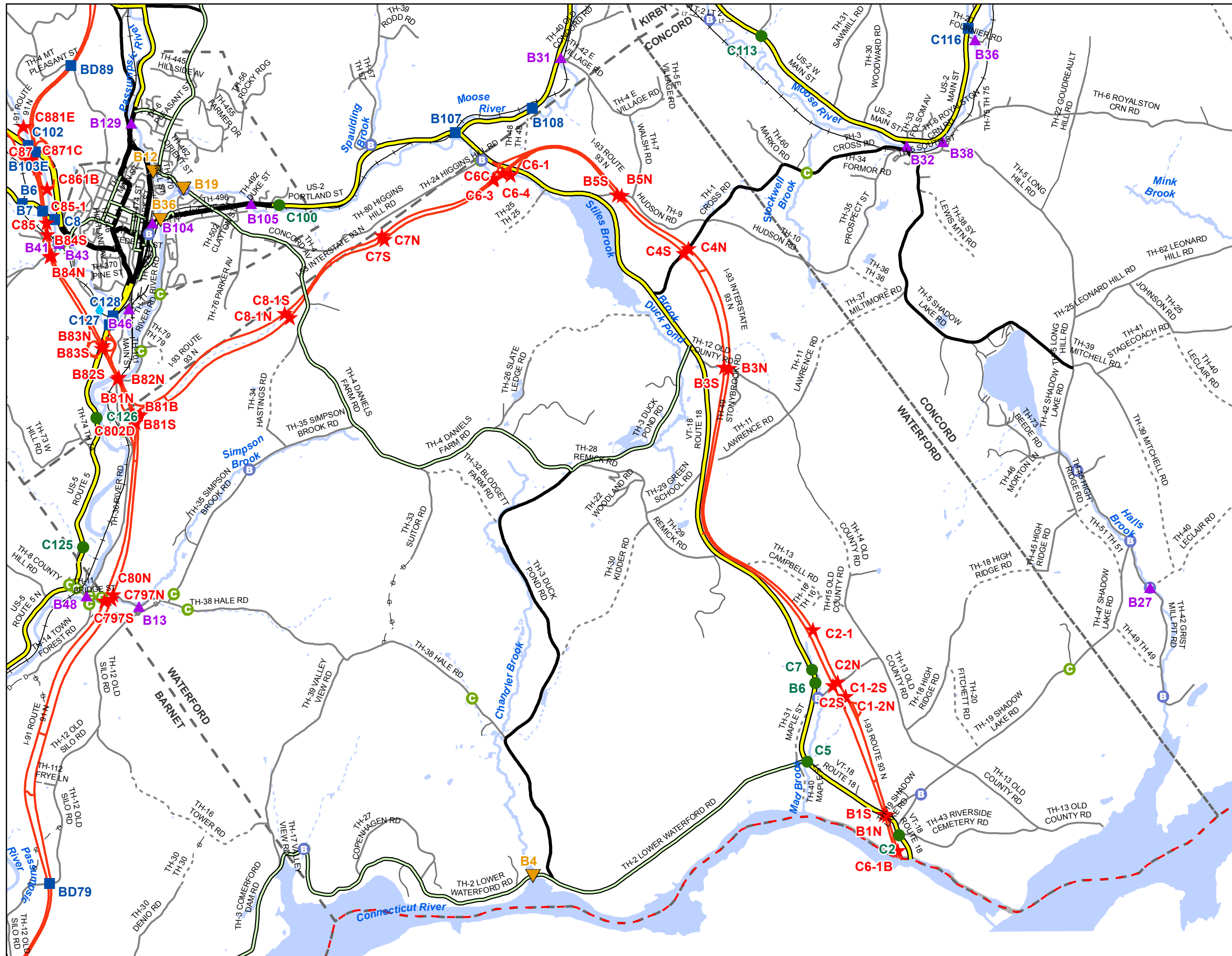
\* Points are from local town bridge and culvert inventories. Some points may overlap where VTrans has also conducted an inventory on the Town highway.  
Data source: VOBICIT aka VTCulverts

Produced by:  
Mapping Section  
Division of Policy, Planning and  
Intermodal Development  
Vermont Agency of Transportation  
May 2016



**WASHINGTON**  
COUNTY-TOWN CODE: 0915-0  
ORANGE COUNTY  
DISTRICT # 7  
District Long Name: St. Johnsbury District  
VTrans Four Region: Northeast

This map was funded in part through grants from the Federal Highway Administration, U.S. Department of Transportation. The representation of the authors expressed herein do not necessarily state or reflect those of the U. S. Department of Transportation.

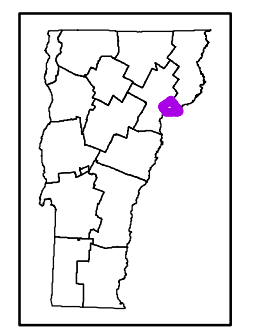


Scale: 1:49,700

- ★ INTERSTATE
- STATE LONG
- STATE SHORT
- ▲ TOWN LONG
- ▼ FASI/FAU
- ◆ BIKE PATH
- INTERSTATE
- STATE HIGHWAY
- CLASS 1
- CLASS 2
- CLASS 3
- CLASS 4
- - - LEGAL TRAIL
- - - PRIVATE
- - - DISCONTINUED
- FASI/FAU HWY
- MAINTENANCE DISTRICT
- POLITICAL BOUNDARY
- VTRANS REGION BOUNDARY
- NAMED RIVER-STREAM
- UNNAMED RIVER-STREAM
- Point from Local Bridge Data \*
- Point from Local Culvert Data \*

\* Points are from local town bridge and culvert inventories. Some points may overlap where VTrans has also conducted an inventory on the Town highway.  
Data source: VOBCIT aka VTCulverts

Produced by:  
Mapping Section  
Division of Policy, Planning and  
Intermodal Development  
Vermont Agency of Transportation  
May 2016



**WATERFORD**  
COUNTY-TOWN CODE: 0316-0  
CALEDONIA COUNTY  
DISTRICT # 7  
District Long Name: St. Johnsbury District  
VTrans Four Region: Northeast

This map was funded in part through grants from the Federal Highway Administration, U.S. Department of Transportation. The representation of the authors expressed herein do not necessarily state or reflect those of the U. S. Department of Transportation.



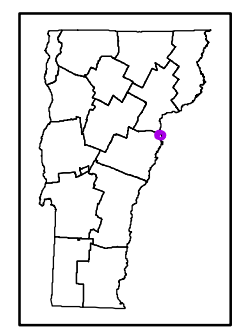
Scale: 1:11,090

N

- ★ INTERSTATE
- STATE LONG
- STATE SHORT
- ▲ TOWN LONG
- ▼ FAS/FAU
- ◆ BIKE PATH
- INTERSTATE
- STATE HIGHWAY
- CLASS 1
- CLASS 2
- CLASS 3
- CLASS 4
- - - LEGAL TRAIL
- PRIVATE
- - - DISCONTINUED
- FAS/FAU HWY
- MAINTENANCE DISTRICT
- POLITICAL BOUNDARY
- VTRANS REGION BOUNDARY
- NAMED RIVER-STREAM
- - - UNNAMED RIVER-STREAM
- B Point from Local Bridge Data \*
- C Point from Local Culvert Data \*

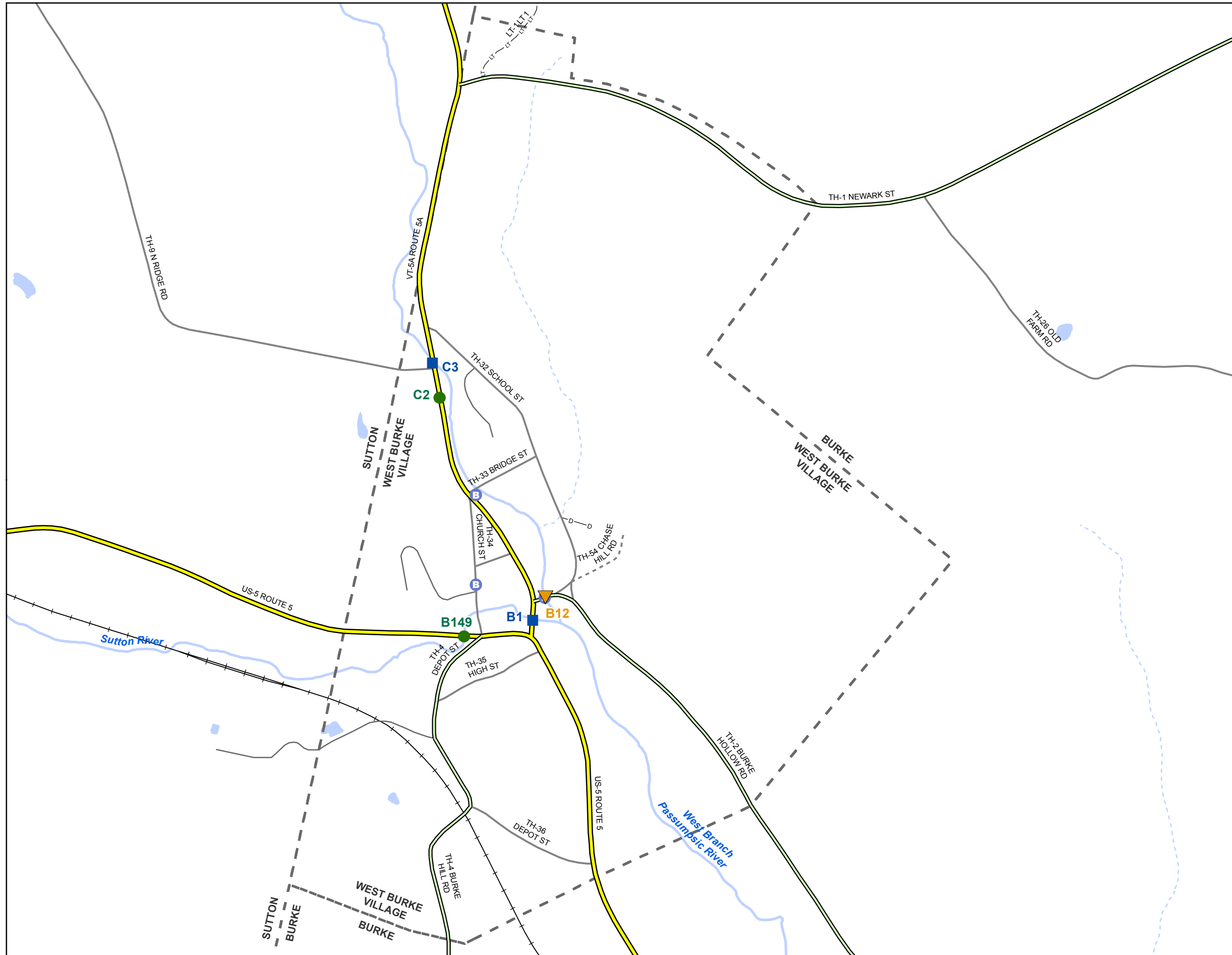
\* Points are from local town bridge and culvert inventories. Some points may overlap where VTrans has also conducted an inventory on the Town highway.  
Data source: VOBCIT aka VTCulverts

Produced by:  
Mapping Section  
Division of Policy, Planning and  
Intermodal Development  
Vermont Agency of Transportation  
May 2016



**WELLS RIVER VILLAGE**  
 COUNTY-TOWN CODE: 0907-2  
 ORANGE COUNTY  
 DISTRICT #7  
 District Long Name: St. Johnsbury District  
 VTrans Four Region: Northeast

This map was funded in part through grants from the Federal Highway Administration, U.S. Department of Transportation. The representation of the authors expressed herein do not necessarily state or reflect those of the U. S. Department of Transportation.



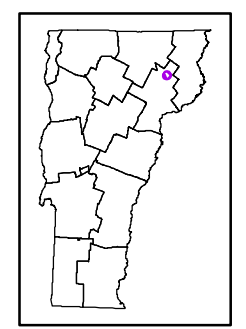
Scale: 1:7,860

N

- ★ INTERSTATE
- STATE LONG
- STATE SHORT
- ▲ TOWN LONG
- ▼ FAS/FAU
- ◆ BIKE PATH
- INTERSTATE
- STATE HIGHWAY
- CLASS 1
- CLASS 2
- CLASS 3
- CLASS 4
- - - LEGAL TRAIL
- - - PRIVATE
- - - DISCONTINUED
- FAS/FAU HWY
- ▭ MAINTENANCE DISTRICT
- ▭ POLITICAL BOUNDARY
- ▭ VTRANS REGION BOUNDARY
- NAMED RIVER-STREAM
- - - UNNAMED RIVER-STREAM
- ⓑ Point from Local Bridge Data \*
- Ⓒ Point from Local Culvert Data \*

\* Points are from local town bridge and culvert inventories. Some points may overlap where VTrans has also conducted an inventory on the Town highway.  
Data source: VOBCIT aka VTCulverts

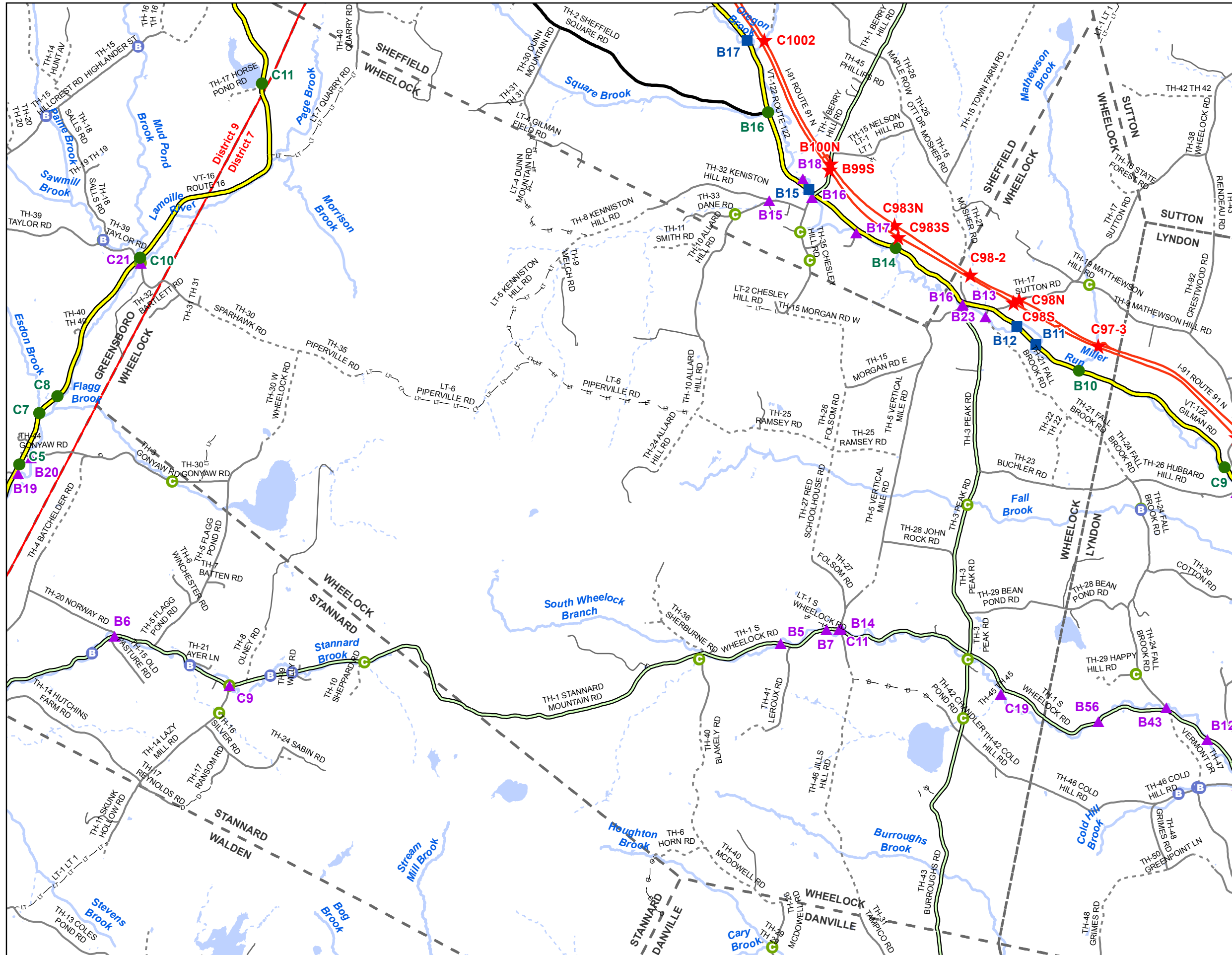
Produced by:  
Mapping Section  
Division of Policy, Planning and  
Intermodal Development  
Vermont Agency of Transportation  
May 2016



**WEST BURKE VILLAGE**  
 COUNTY-TOWN CODE: 0302-1  
 CALEDONIA COUNTY  
 DISTRICT #7  
 District Long Name: St. Johnsbury District  
 VTrans Four Region: Northeast

This map was funded in part through grants from the Federal Highway Administration, U.S. Department of Transportation. The representation of the authors expressed herein do not necessarily state or reflect those of the U. S. Department of Transportation.



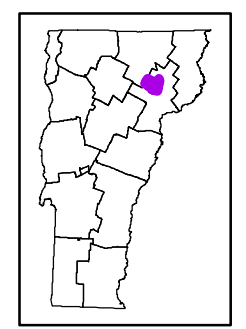


Scale: 1:50,970

- ★ INTERSTATE
- STATE LONG
- STATE SHORT
- ▲ TOWN LONG
- ▼ FASI/FAU
- ◆ BIKE PATH
- INTERSTATE
- STATE HIGHWAY
- CLASS 1
- CLASS 2
- CLASS 3
- - - CLASS 4
- - - LEGAL TRAIL
- PRIVATE
- - - DISCONTINUED
- FASI/FAU HWY
- MAINTENANCE DISTRICT
- POLITICAL BOUNDARY
- VTRANS REGION BOUNDARY
- NAMED RIVER-STREAM
- - - UNNAMED RIVER-STREAM
- B Point from Local Bridge Data \*
- C Point from Local Culvert Data \*

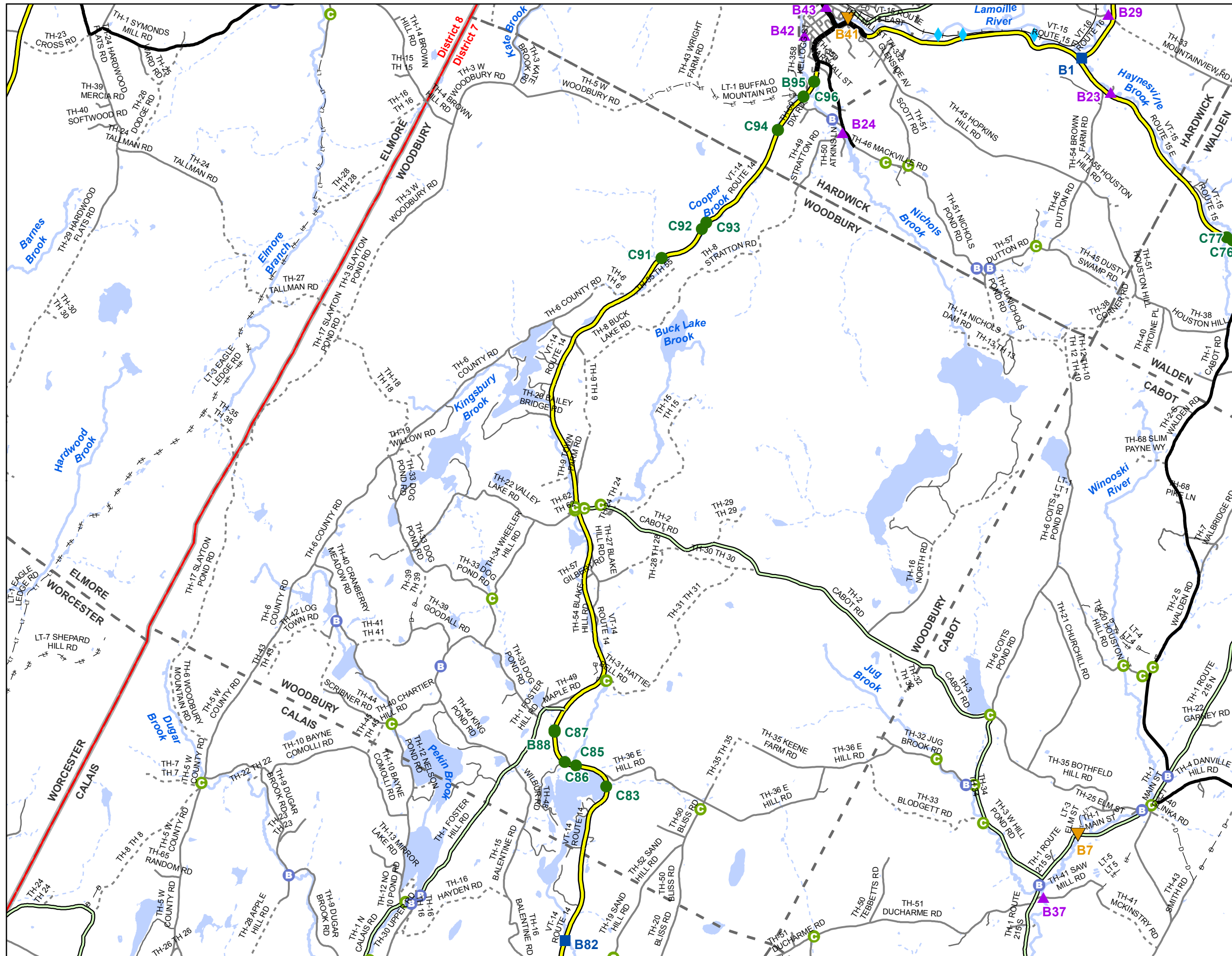
\* Points are from local town bridge and culvert inventories. Some points may overlap where VTrans has also conducted an inventory on the Town highway.  
Data source: VOBCIT aka VTCulverts

Produced by:  
Mapping Section  
Division of Policy, Planning and  
Intermodal Development  
Vermont Agency of Transportation  
May 2016



**WHEELOCK**  
COUNTY-TOWN CODE: 0317-0  
CALEDONIA COUNTY  
DISTRICT # 7  
District Long Name: St. Johnsbury District  
VTrans Four Region: Northeast

This map was funded in part through grants from the Federal Highway Administration, U.S. Department of Transportation. The representation of the authors expressed herein do not necessarily state or reflect those of the U. S. Department of Transportation.

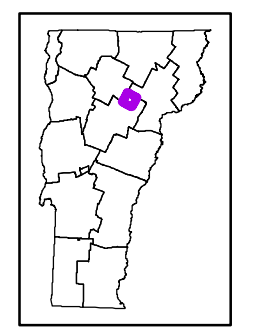


Scale: 1:54,330

★ INTERSTATE  
 ■ STATE LONG  
 ● STATE SHORT  
 ▲ TOWN LONG  
 ▼ FASI/FAU  
 ◆ BIKE PATH  
 — INTERSTATE  
 — STATE HIGHWAY  
 — CLASS 1  
 — CLASS 2  
 — CLASS 3  
 - - - CLASS 4  
 - - - - LEGAL TRAIL  
 — PRIVATE  
 - - - DISCONTINUED  
 — FASI/FAU HWY  
 [ ] MAINTENANCE DISTRICT  
 [ ] POLITICAL BOUNDARY  
 [ ] VTRANS REGION BOUNDARY  
 — NAMED RIVER-STREAM  
 - - - UNNAMED RIVER-STREAM  
 B Point from Local Bridge Data \*  
 C Point from Local Culvert Data \*

\* Points are from local town bridge and culvert inventories. Some points may overlap where VTrans has also conducted an inventory on the Town highway.  
 Data source: VOBICIT aka VTCulverts

Produced by:  
 Mapping Section  
 Division of Policy, Planning and  
 Intermodal Development  
 Vermont Agency of Transportation  
 May 2016



**WOODBURY**  
 COUNTY-TOWN CODE: 1219-0  
 WASHINGTON COUNTY  
 DISTRICT # 7  
 District Long Name: St. Johnsbury District  
 VTrans Four Region: Northeast

This map was funded in part through grants from the Federal Highway Administration, U.S. Department of Transportation. The representation of the authors expressed herein do not necessarily state or reflect those of the U. S. Department of Transportation.