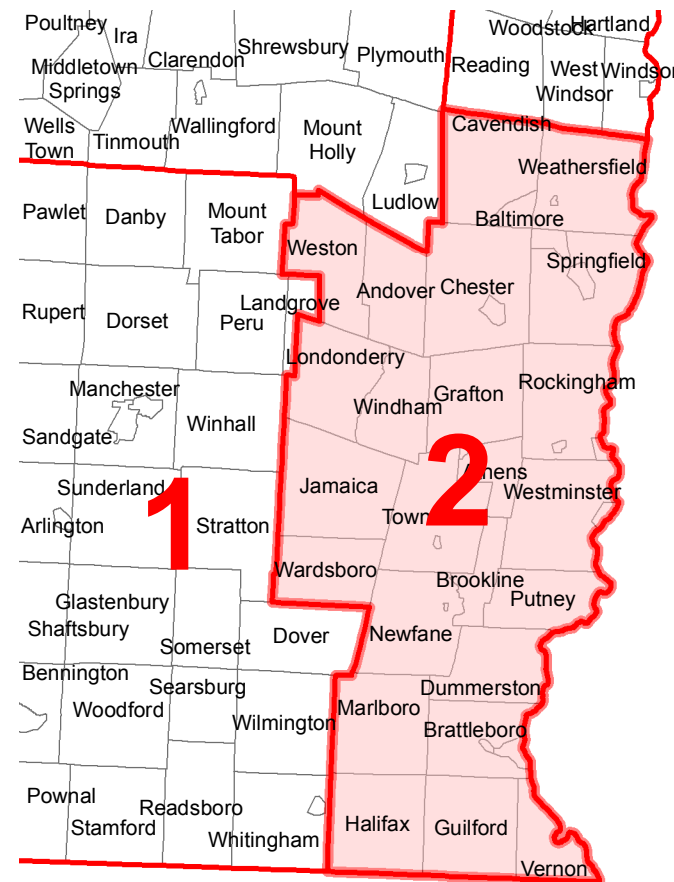
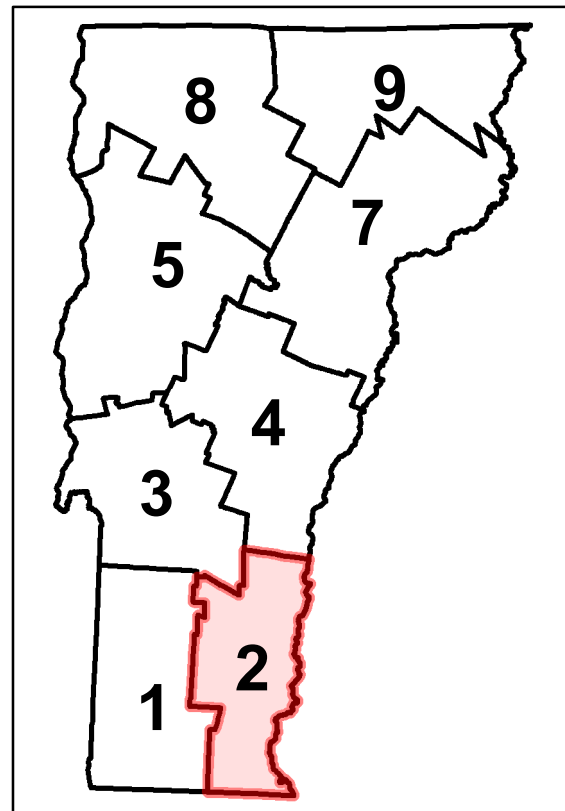


Bridge and Culvert Inspection Map Series

- Maintenance District 2 -

Dummerston District

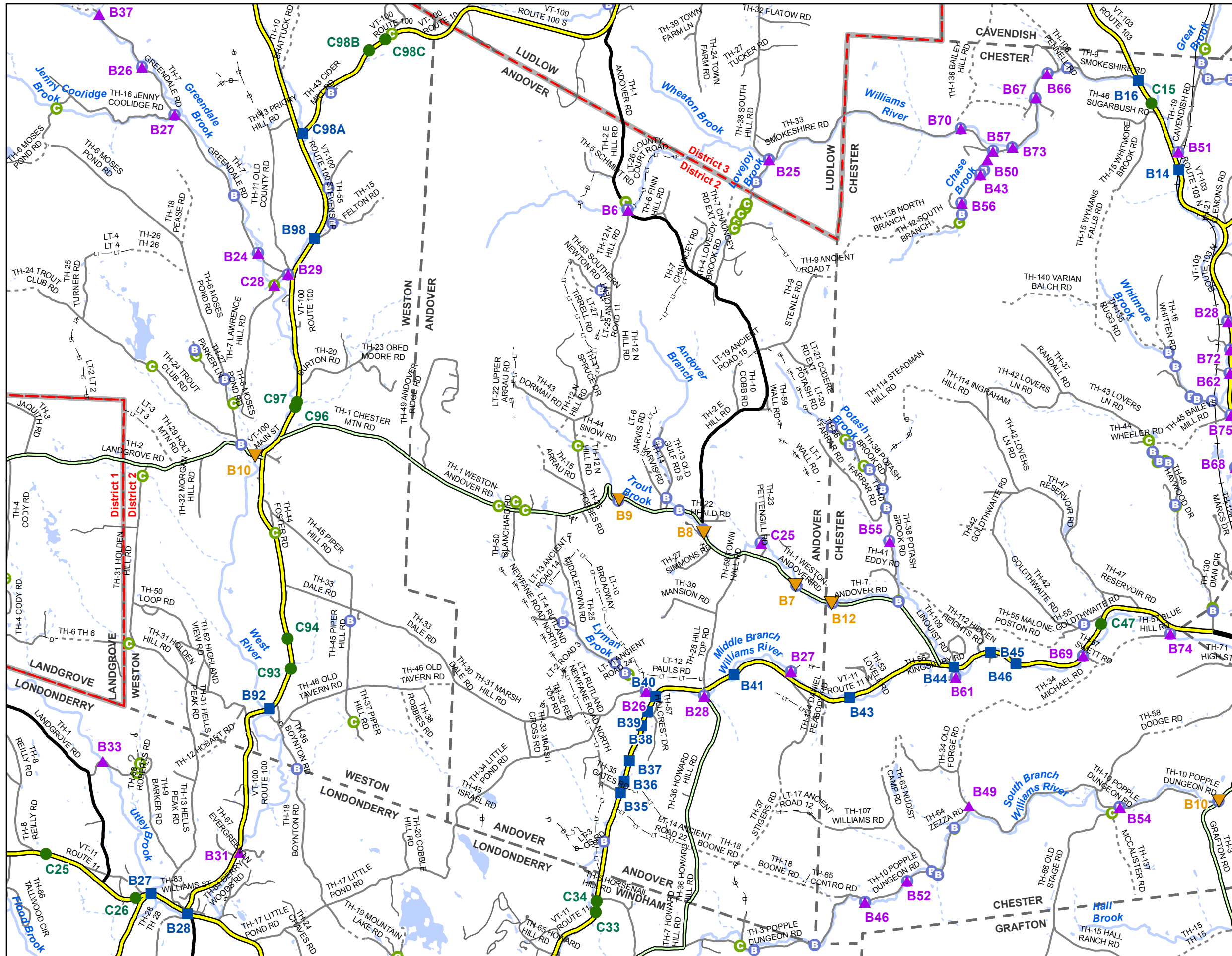
Southeast Region



May 2016



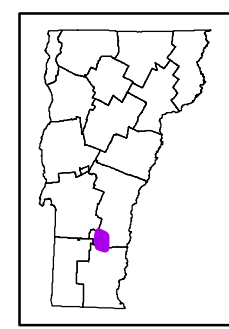
Produced by:
Mapping Section
Division of Policy, Planning
and Intermodal Development
Vermont Agency of Transportation



- Scale: 1:59,110
- ★ INTERSTATE
 - STATE LONG
 - STATE SHORT
 - ▲ TOWN LONG
 - ▼ FASI/FAU
 - ◆ BIKE PATH
 - INTERSTATE
 - STATE HIGHWAY
 - CLASS 1
 - CLASS 2
 - CLASS 3
 - - - CLASS 4
 - - - - LEGAL TRAIL
 - PRIVATE
 - - - DISCONTINUED
 - - - FASI/FAU HWY
 - - - MAINTENANCE DISTRICT
 - - - POLITICAL BOUNDARY
 - - - VTRANS REGION BOUNDARY
 - NAMED RIVER-STREAM
 - - - UNNAMED RIVER-STREAM
 - B Point from Local Bridge Data *
 - C Point from Local Culvert Data *

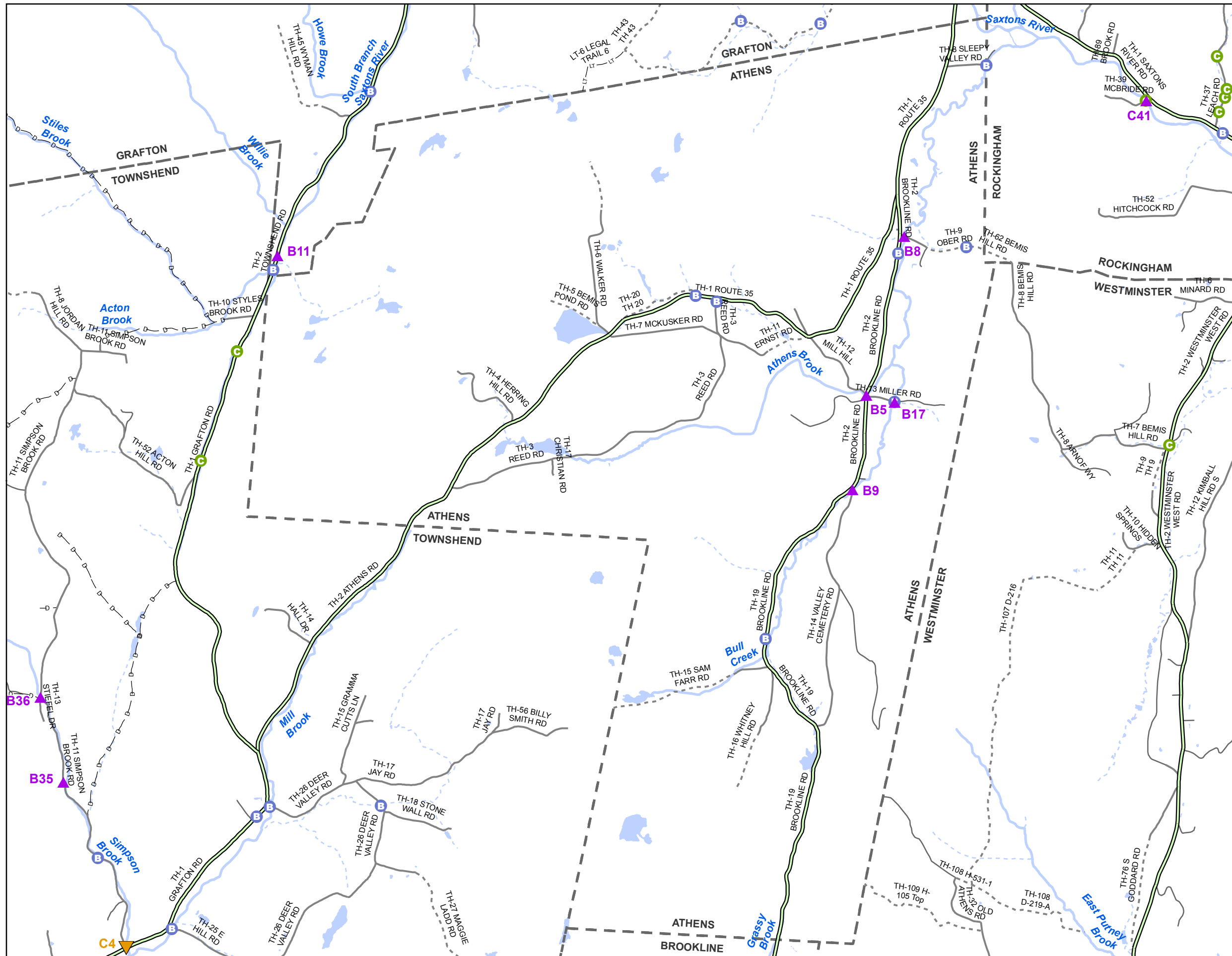
* Points are from local town bridge and culvert inventories. Some points may overlap where VTrans has also conducted an inventory on the Town highway.
Data source: VOBICIT aka VTCulverts

Produced by:
Mapping Section
Division of Policy, Planning and
Intermodal Development
Vermont Agency of Transportation
May 2016



ANDOVER
COUNTY-TOWN CODE: 1401-0
WINDSOR COUNTY
DISTRICT #2
District Long Name: Dummerston District
VTrans Four Region: Southeast

This map was funded in part through grants from the Federal Highway Administration, U.S. Department of Transportation. The representation of the authors expressed herein do not necessarily state or reflect those of the U. S. Department of Transportation.

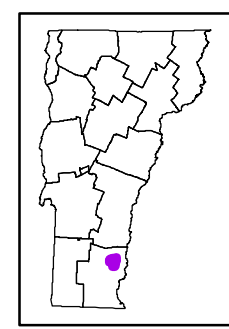


Scale: 1:34,810

★ INTERSTATE
 ■ STATE LONG
 ● STATE SHORT
 ▲ TOWN LONG
 ▼ FASI/FAU
 ◆ BIKE PATH
 — INTERSTATE
 — STATE HIGHWAY
 — CLASS 1
 — CLASS 2
 — CLASS 3
 - - - CLASS 4
 - - - - LEGAL TRAIL
 — PRIVATE
 - - - - DISCONTINUED
 — FASI/FAU HWY
 [] MAINTENANCE DISTRICT
 [] POLITICAL BOUNDARY
 [] VTRANS REGION BOUNDARY
 — NAMED RIVER-STREAM
 - - - - UNNAMED RIVER-STREAM
 B Point from Local Bridge Data *
 C Point from Local Culvert Data *

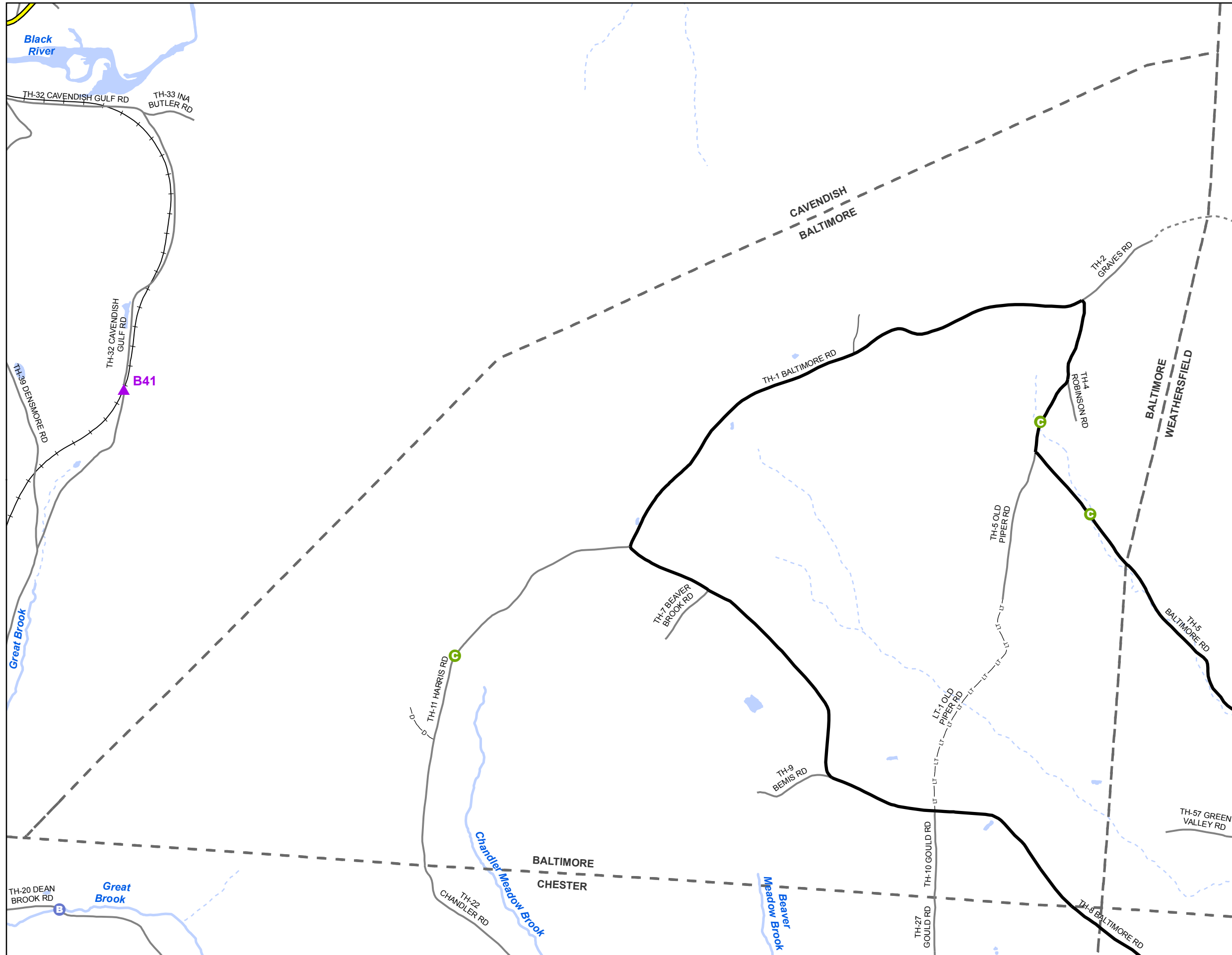
* Points are from local town bridge and culvert inventories. Some points may overlap where VTrans has also conducted an inventory on the Town highway.
 Data source: VOBCIT aka VTCulverts

Produced by:
 Mapping Section
 Division of Policy, Planning and
 Intermodal Development
 Vermont Agency of Transportation
 May 2016



ATHENS
 COUNTY-TOWN CODE: 1301-0
 WINDHAM COUNTY
 DISTRICT #2
 District Long Name: Dummerston District
 VTrans Four Region: Southeast

This map was funded in part through grants from the Federal Highway Administration, U.S. Department of Transportation. The representation of the authors expressed herein do not necessarily state or reflect those of the U. S. Department of Transportation.



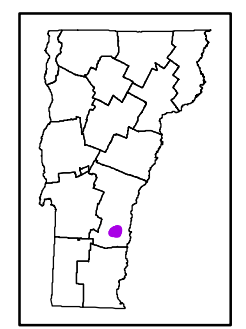
Scale: 1:17,410



- ★ INTERSTATE
- STATE LONG
- STATE SHORT
- ▲ TOWN LONG
- ▼ FAS/FAU
- ◆ BIKE PATH
- INTERSTATE
- STATE HIGHWAY
- CLASS 1
- CLASS 2
- CLASS 3
- - - CLASS 4
- - - - - LEGAL TRAIL
- PRIVATE
- - - - - DISCONTINUED
- FAS/FAU HWY
- MAINTENANCE DISTRICT
- POLITICAL BOUNDARY
- VTRANS REGION BOUNDARY
- NAMED RIVER-STREAM
- - - - - UNNAMED RIVER-STREAM
- B Point from Local Bridge Data *
- C Point from Local Culvert Data *

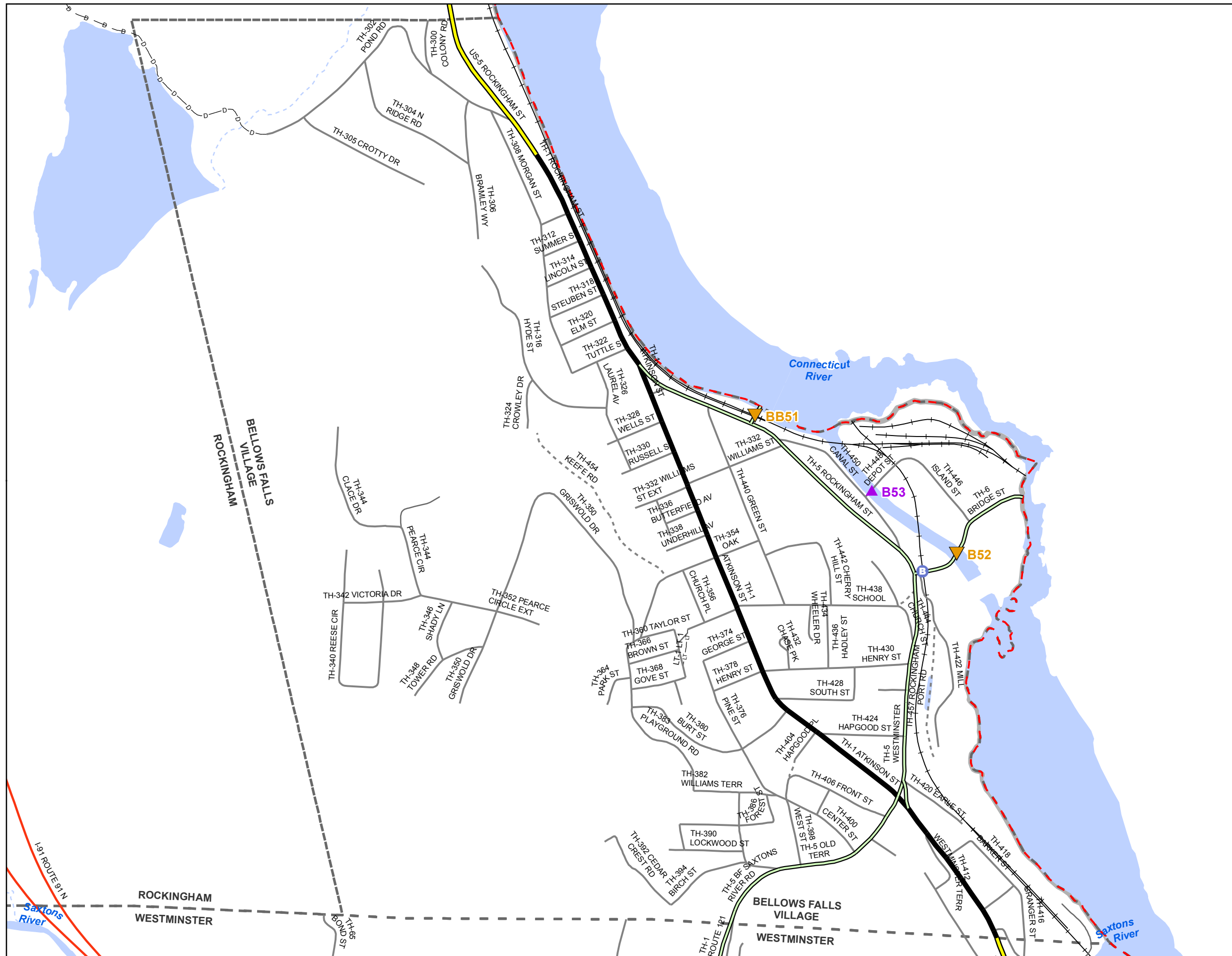
* Points are from local town bridge and culvert inventories. Some points may overlap where VTrans has also conducted an inventory on the Town highway.
Data source: VOBCIT aka VTCulverts

Produced by:
Mapping Section
Division of Policy, Planning and
Intermodal Development
Vermont Agency of Transportation
May 2016



BALTIMORE
COUNTY-TOWN CODE: 1402-0
WINDSOR COUNTY
DISTRICT #2
District Long Name: Dummerston District
VTrans Four Region: Southeast

This map was funded in part through grants from the Federal Highway Administration, U.S. Department of Transportation. The representation of the authors expressed herein do not necessarily state or reflect those of the U. S. Department of Transportation.



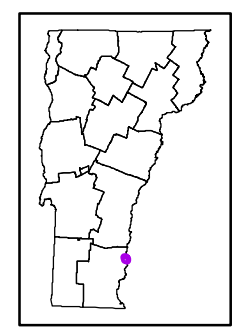
Scale: 1:9,670

N

- ★ INTERSTATE
- STATE LONG
- STATE SHORT
- ▲ TOWN LONG
- ▼ FAS/FAU
- ◆ BIKE PATH
- INTERSTATE
- STATE HIGHWAY
- CLASS 1
- CLASS 2
- CLASS 3
- CLASS 4
- - - LEGAL TRAIL
- PRIVATE
- - - DISCONTINUED
- FAS/FAU HWY
- MAINTENANCE DISTRICT
- POLITICAL BOUNDARY
- VTRANS REGION BOUNDARY
- NAMED RIVER-STREAM
- - - UNNAMED RIVER-STREAM
- Ⓟ Point from Local Bridge Data *
- Ⓞ Point from Local Culvert Data *

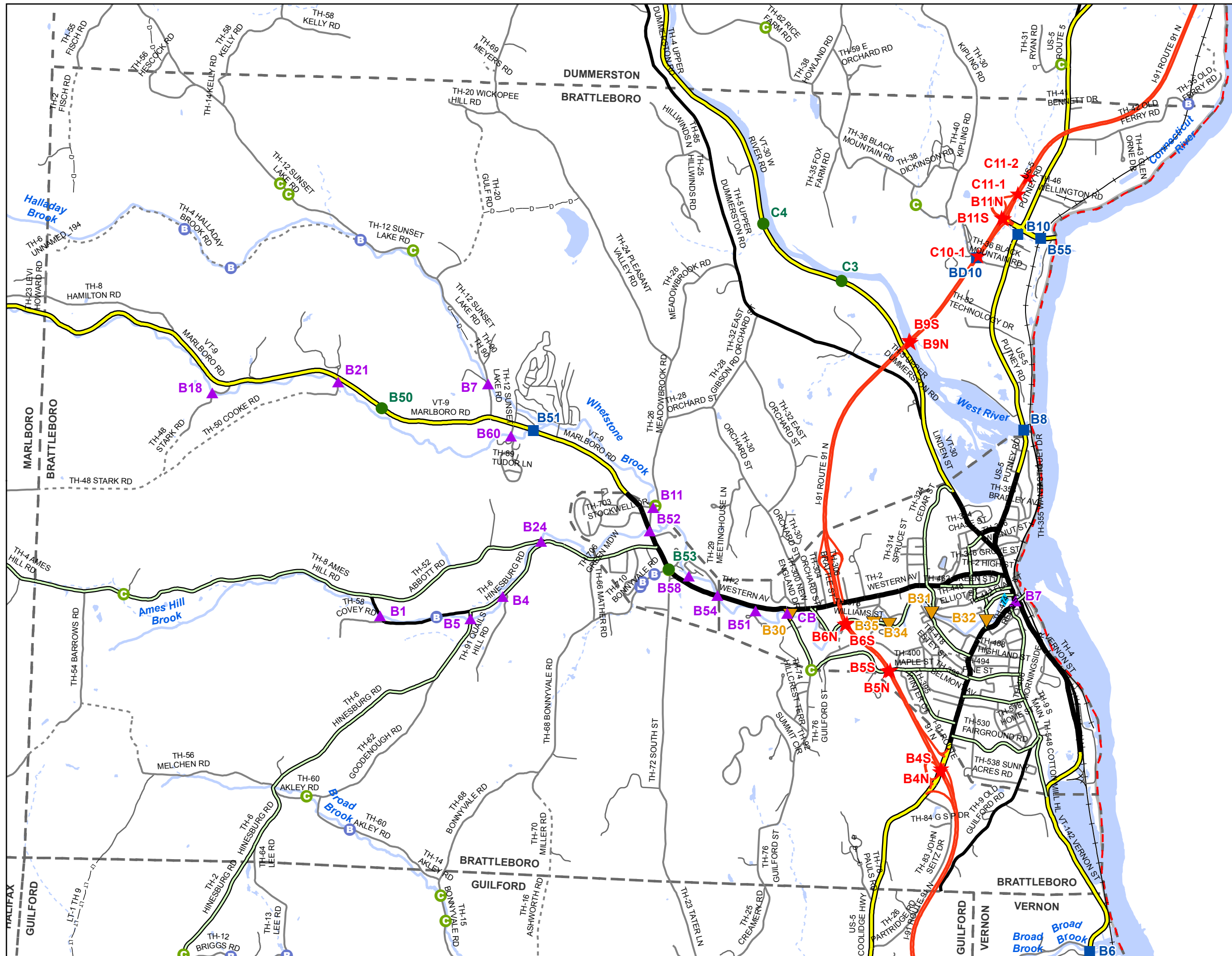
* Points are from local town bridge and culvert inventories. Some points may overlap where VTrans has also conducted an inventory on the Town highway.
Data source: VOBCIT aka VTCulverts

Produced by:
Mapping Section
Division of Policy, Planning and
Intermodal Development
Vermont Agency of Transportation
May 2016



BELLOWS FALLS VILLAGE
 COUNTY-TOWN CODE: 1314-1
 WINDHAM COUNTY
 DISTRICT #2
 District Long Name: Dummerston District
 VTrans Four Region: Southeast

This map was funded in part through grants from the Federal Highway Administration, U.S. Department of Transportation. The representation of the authors expressed herein do not necessarily state or reflect those of the U. S. Department of Transportation.

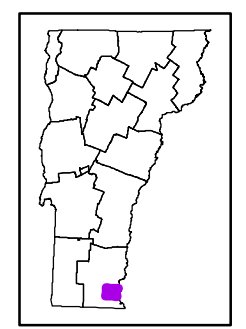


Scale: 1:38,150

★ INTERSTATE
 ■ STATE LONG
 ● STATE SHORT
 ▲ TOWN LONG
 ▼ FASI/FAU
 ◆ BIKE PATH
 — INTERSTATE
 — STATE HIGHWAY
 — CLASS 1
 — CLASS 2
 — CLASS 3
 - - - CLASS 4
 - - - LEGAL TRAIL
 — PRIVATE
 - - - DISCONTINUED
 — FASI/FAU HWY
 [] MAINTENANCE DISTRICT
 [] POLITICAL BOUNDARY
 [] VTRANS REGION BOUNDARY
 [] NAMED RIVER-STREAM
 [] UNNAMED RIVER-STREAM
 B Point from Local Bridge Data *
 C Point from Local Culvert Data *

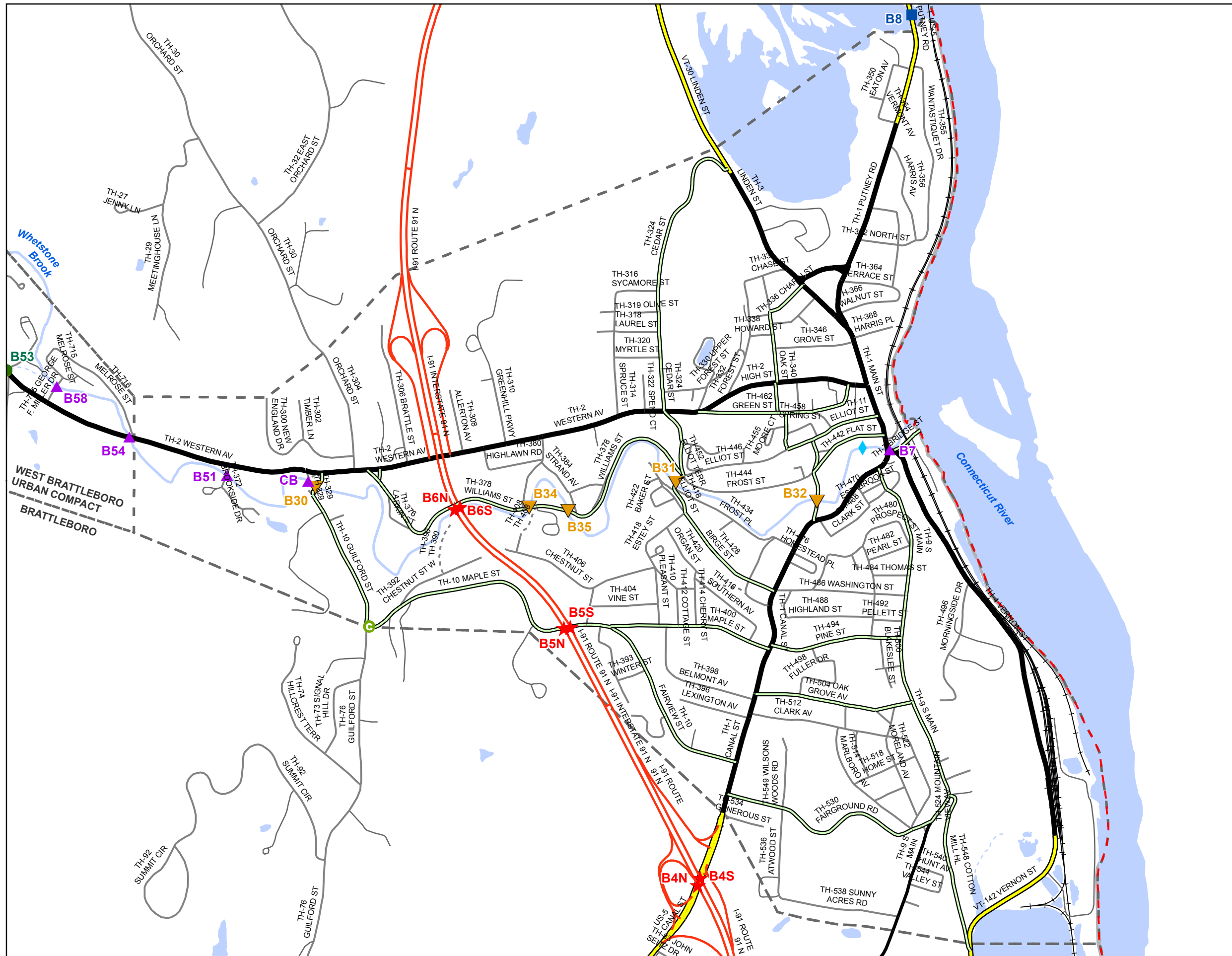
* Points are from local town bridge and culvert inventories. Some points may overlap where VTrans has also conducted an inventory on the Town highway.
 Data source: VOBCIT aka VTCulverts

Produced by:
 Mapping Section
 Division of Policy, Planning and
 Intermodal Development
 Vermont Agency of Transportation
 May 2016



BRATTLEBORO
 COUNTY-TOWN CODE: 1302-0
 WINDHAM COUNTY
 DISTRICT #2
 District Long Name: Dummerston District
 VTrans Four Region: Southeast

This map was funded in part through grants from the Federal Highway Administration, U.S. Department of Transportation. The representation of the authors expressed herein do not necessarily state or reflect those of the U. S. Department of Transportation.

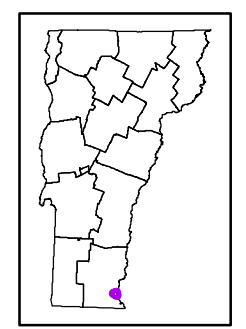


Scale: 1:14,960

★ INTERSTATE
 ■ STATE LONG
 ● STATE SHORT
 ▲ TOWN LONG
 ▼ FASI/FAU
 ◆ BIKE PATH
 — INTERSTATE
 — STATE HIGHWAY
 — CLASS 1
 — CLASS 2
 — CLASS 3
 - - - CLASS 4
 - - - - LEGAL TRAIL
 — PRIVATE
 - - - - DISCONTINUED
 — FASI/FAU HWY
 [Red dashed box] MAINTENANCE DISTRICT
 [Grey box] POLITICAL BOUNDARY
 [Grey box] VTRANS REGION BOUNDARY
 [Blue line] NAMED RIVER-STREAM
 [Blue dashed line] UNNAMED RIVER-STREAM
 [B in circle] Point from Local Bridge Data *
 [C in circle] Point from Local Culvert Data *

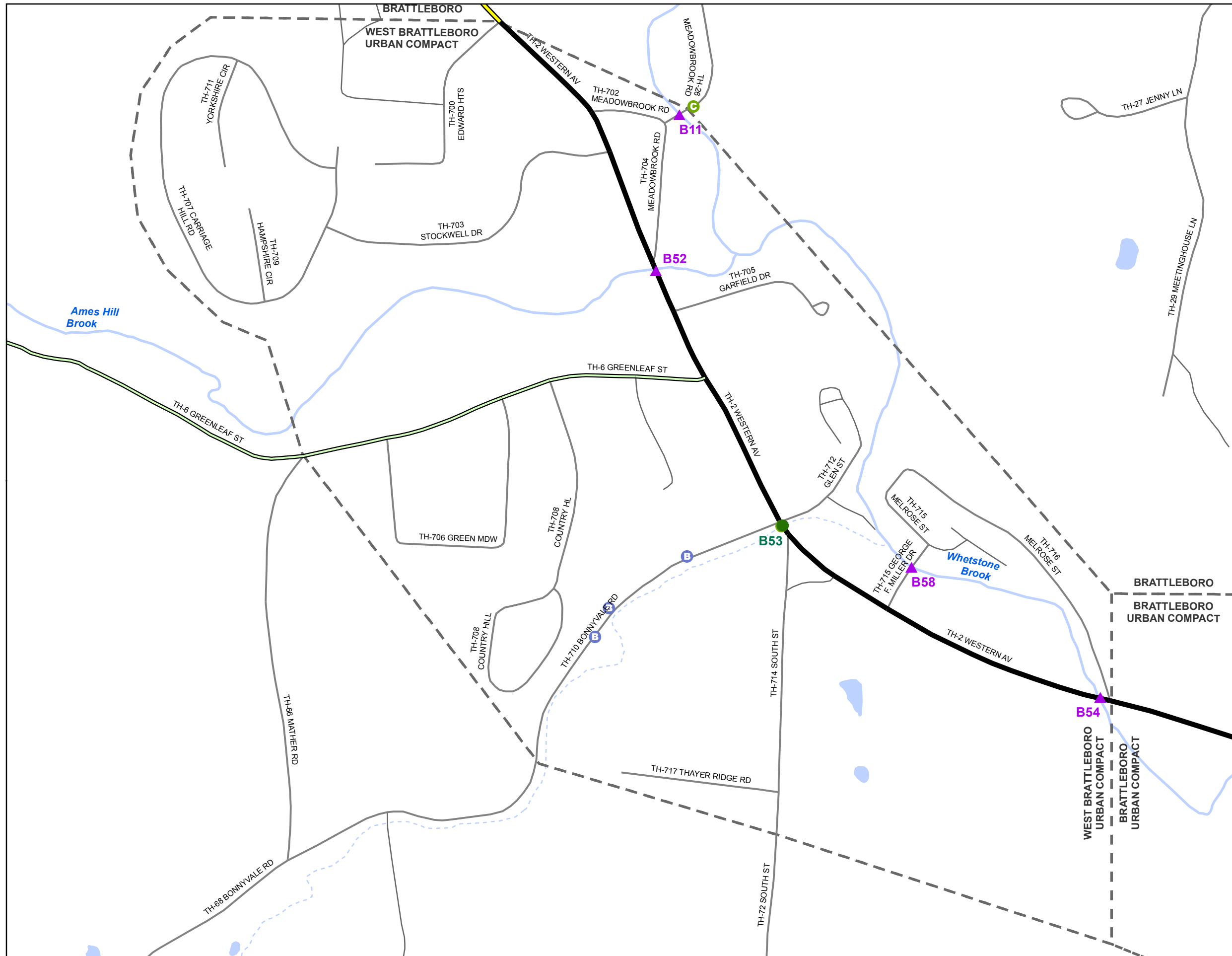
* Points are from local town bridge and culvert inventories. Some points may overlap where VTrans has also conducted an inventory on the Town highway.
 Data source: VOBCIT aka VTCulverts

Produced by:
 Mapping Section
 Division of Policy, Planning and
 Intermodal Development
 Vermont Agency of Transportation
 May 2016



BRATTLEBORO-W. BRATTLEBORO
 COUNTY-TOWN CODE: 1302-1
 WINDHAM COUNTY
 DISTRICT #2
 District Long Name: Dummerston District
 VTrans Four Region: Southeast

This map was funded in part through grants from the Federal Highway Administration, U.S. Department of Transportation. The representation of the authors expressed herein do not necessarily state or reflect those of the U. S. Department of Transportation.



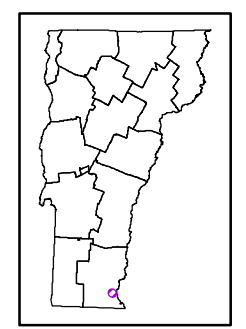
Scale: 1:5,800

N

- ★ INTERSTATE
- STATE LONG
- STATE SHORT
- ▲ TOWN LONG
- ▼ FAS/FAU
- ◆ BIKE PATH
- INTERSTATE
- STATE HIGHWAY
- CLASS 1
- CLASS 2
- CLASS 3
- CLASS 4
- - - LEGAL TRAIL
- PRIVATE
- - - DISCONTINUED
- FAS/FAU HWY
- MAINTENANCE DISTRICT
- POLITICAL BOUNDARY
- VTRANS REGION BOUNDARY
- NAMED RIVER-STREAM
- - - UNNAMED RIVER-STREAM
- Ⓟ Point from Local Bridge Data *
- Ⓞ Point from Local Culvert Data *

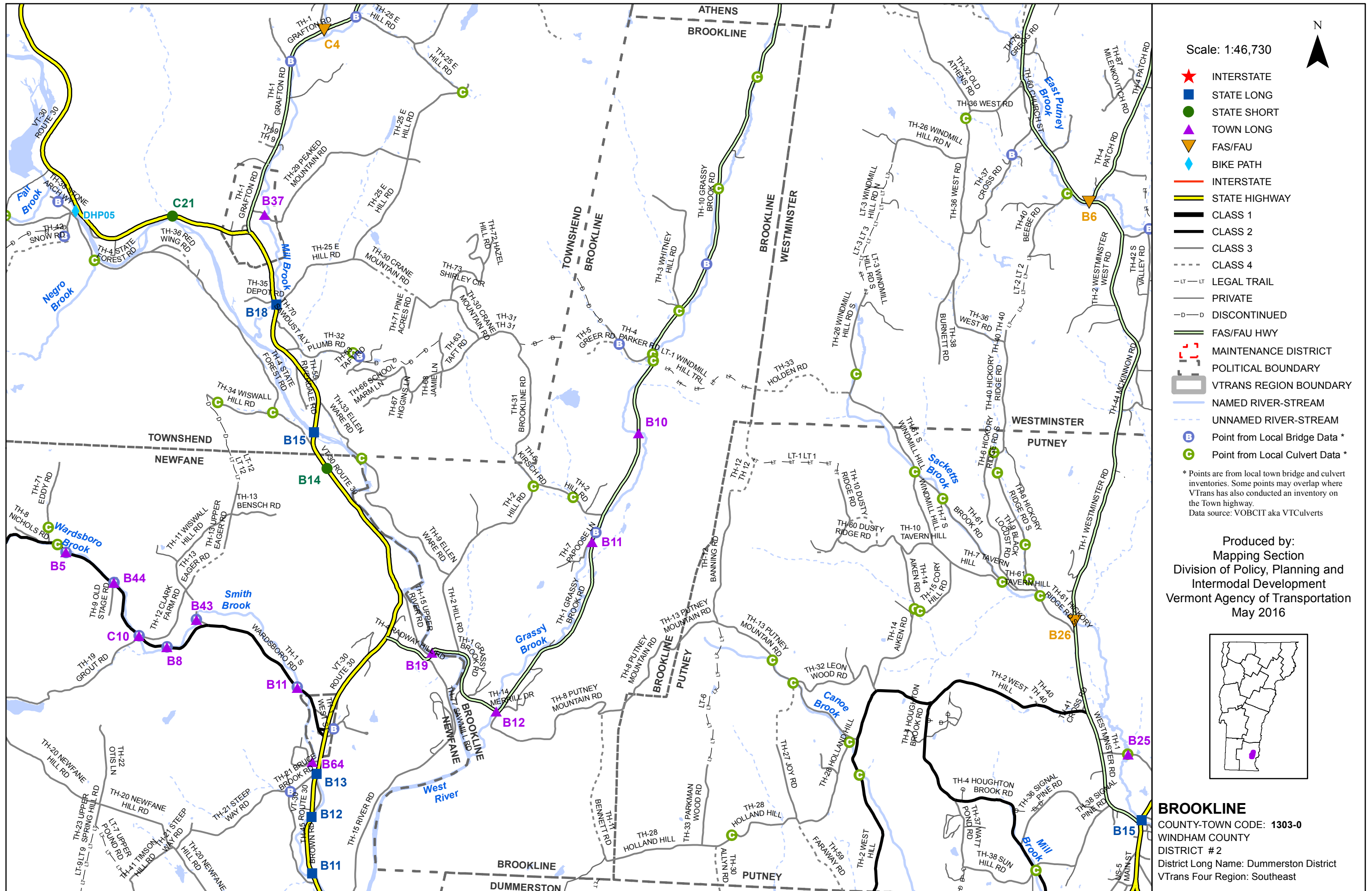
* Points are from local town bridge and culvert inventories. Some points may overlap where VTrans has also conducted an inventory on the Town highway.
Data source: VOBCIT aka VTCulverts

Produced by:
Mapping Section
Division of Policy, Planning and
Intermodal Development
Vermont Agency of Transportation
May 2016



BRATTLEBORO-W. BRATTLEBORO
 COUNTY-TOWN CODE: 1302-2
 WINDHAM COUNTY
 DISTRICT #2
 District Long Name: Dummerston District
 VTrans Four Region: Southeast

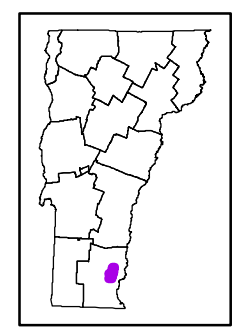
This map was funded in part through grants from the Federal Highway Administration, U.S. Department of Transportation. The representation of the authors expressed herein do not necessarily state or reflect those of the U. S. Department of Transportation.



- Scale: 1:46,730
- ★ INTERSTATE
 - STATE LONG
 - STATE SHORT
 - ▲ TOWN LONG
 - ▼ FASI/FAU
 - ◆ BIKE PATH
 - INTERSTATE
 - STATE HIGHWAY
 - CLASS 1
 - CLASS 2
 - CLASS 3
 - - - CLASS 4
 - - - LEGAL TRAIL
 - PRIVATE
 - - - DISCONTINUED
 - FASI/FAU HWY
 - MAINTENANCE DISTRICT
 - POLITICAL BOUNDARY
 - VTRANS REGION BOUNDARY
 - NAMED RIVER-STREAM
 - - - UNNAMED RIVER-STREAM
 - B Point from Local Bridge Data *
 - C Point from Local Culvert Data *

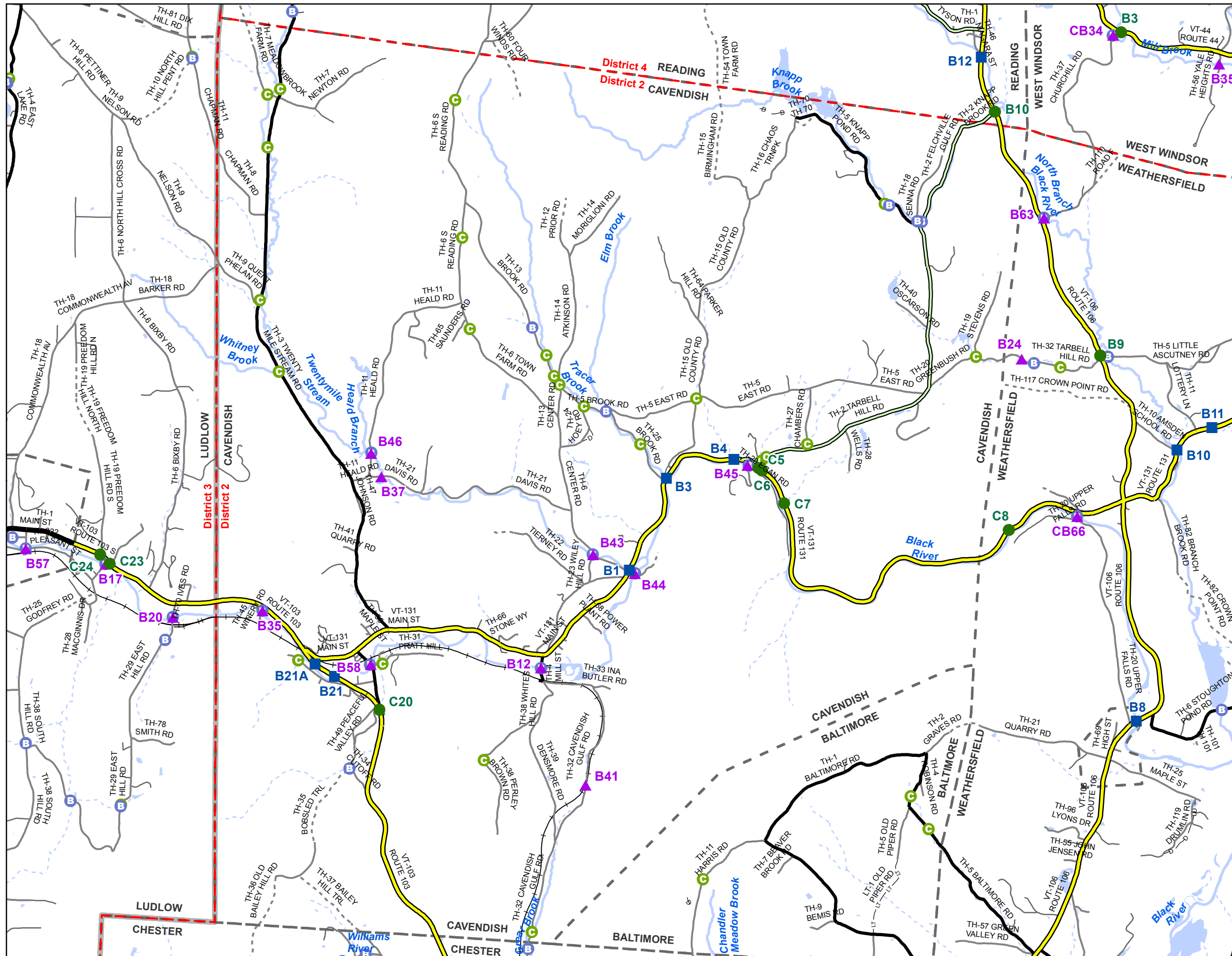
* Points are from local town bridge and culvert inventories. Some points may overlap where VTrans has also conducted an inventory on the Town highway.
Data source: VOBCIT aka VTCulverts

Produced by:
Mapping Section
Division of Policy, Planning and
Intermodal Development
Vermont Agency of Transportation
May 2016



BROOKLINE
COUNTY-TOWN CODE: 1303-0
WINDHAM COUNTY
DISTRICT #2
District Long Name: Dummerston District
VTrans Four Region: Southeast

This map was funded in part through grants from the Federal Highway Administration, U.S. Department of Transportation. The representation of the authors expressed herein do not necessarily state or reflect those of the U. S. Department of Transportation.

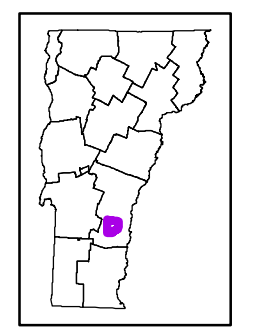


Scale: 1:49,090

- ★ INTERSTATE
- STATE LONG
- STATE SHORT
- ▲ TOWN LONG
- ▼ FASI/FAU
- ◆ BIKE PATH
- INTERSTATE
- STATE HIGHWAY
- CLASS 1
- CLASS 2
- CLASS 3
- CLASS 4
- - - LEGAL TRAIL
- - - PRIVATE
- - - DISCONTINUED
- FASI/FAU HWY
- MAINTENANCE DISTRICT
- POLITICAL BOUNDARY
- VTRANS REGION BOUNDARY
- NAMED RIVER-STREAM
- - - UNNAMED RIVER-STREAM
- Ⓟ Point from Local Bridge Data *
- Ⓞ Point from Local Culvert Data *

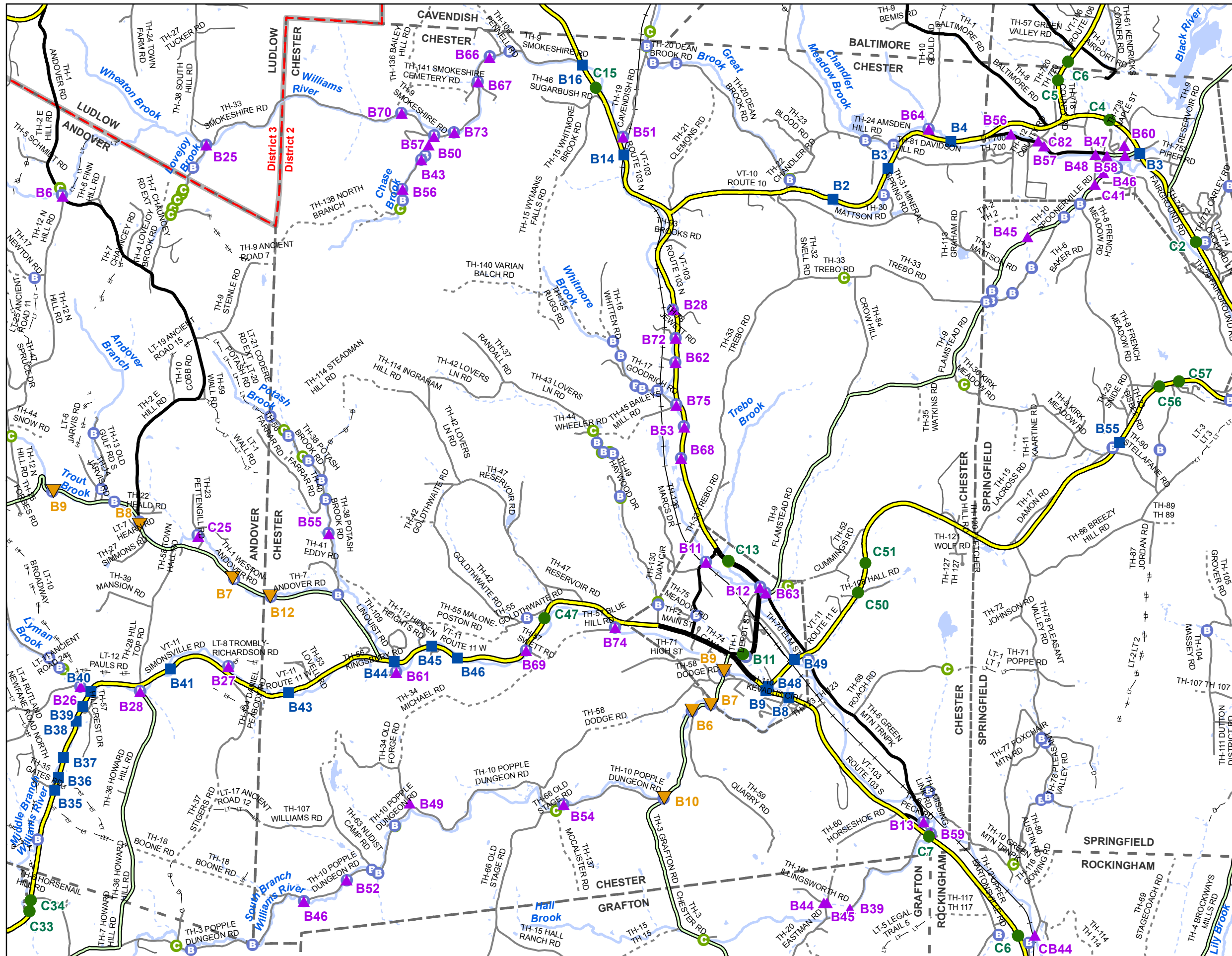
* Points are from local town bridge and culvert inventories. Some points may overlap where VTrans has also conducted an inventory on the Town highway.
Data source: VOBCIT aka VTCulverts

Produced by:
Mapping Section
Division of Policy, Planning and
Intermodal Development
Vermont Agency of Transportation
May 2016



CAVENDISH
COUNTY-TOWN CODE: 1406-0
WINDSOR COUNTY
DISTRICT #2
District Long Name: Dummerston District
VTrans Four Region: Southeast

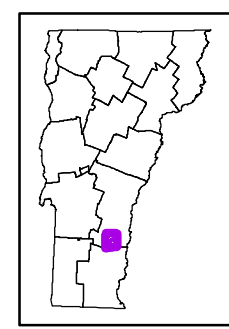
This map was funded in part through grants from the Federal Highway Administration, U.S. Department of Transportation. The representation of the authors expressed herein do not necessarily state or reflect those of the U. S. Department of Transportation.



- Scale: 1:58,010
- ★ INTERSTATE
 - STATE LONG
 - STATE SHORT
 - ▲ TOWN LONG
 - ▼ FASI/FAU
 - ◆ BIKE PATH
 - INTERSTATE
 - STATE HIGHWAY
 - CLASS 1
 - CLASS 2
 - CLASS 3
 - - - CLASS 4
 - - - - LEGAL TRAIL
 - PRIVATE
 - - - DISCONTINUED
 - FASI/FAU HWY
 - [] MAINTENANCE DISTRICT
 - [] POLITICAL BOUNDARY
 - [] VTRANS REGION BOUNDARY
 - NAMED RIVER-STREAM
 - - - UNNAMED RIVER-STREAM
 - B Point from Local Bridge Data *
 - C Point from Local Culvert Data *

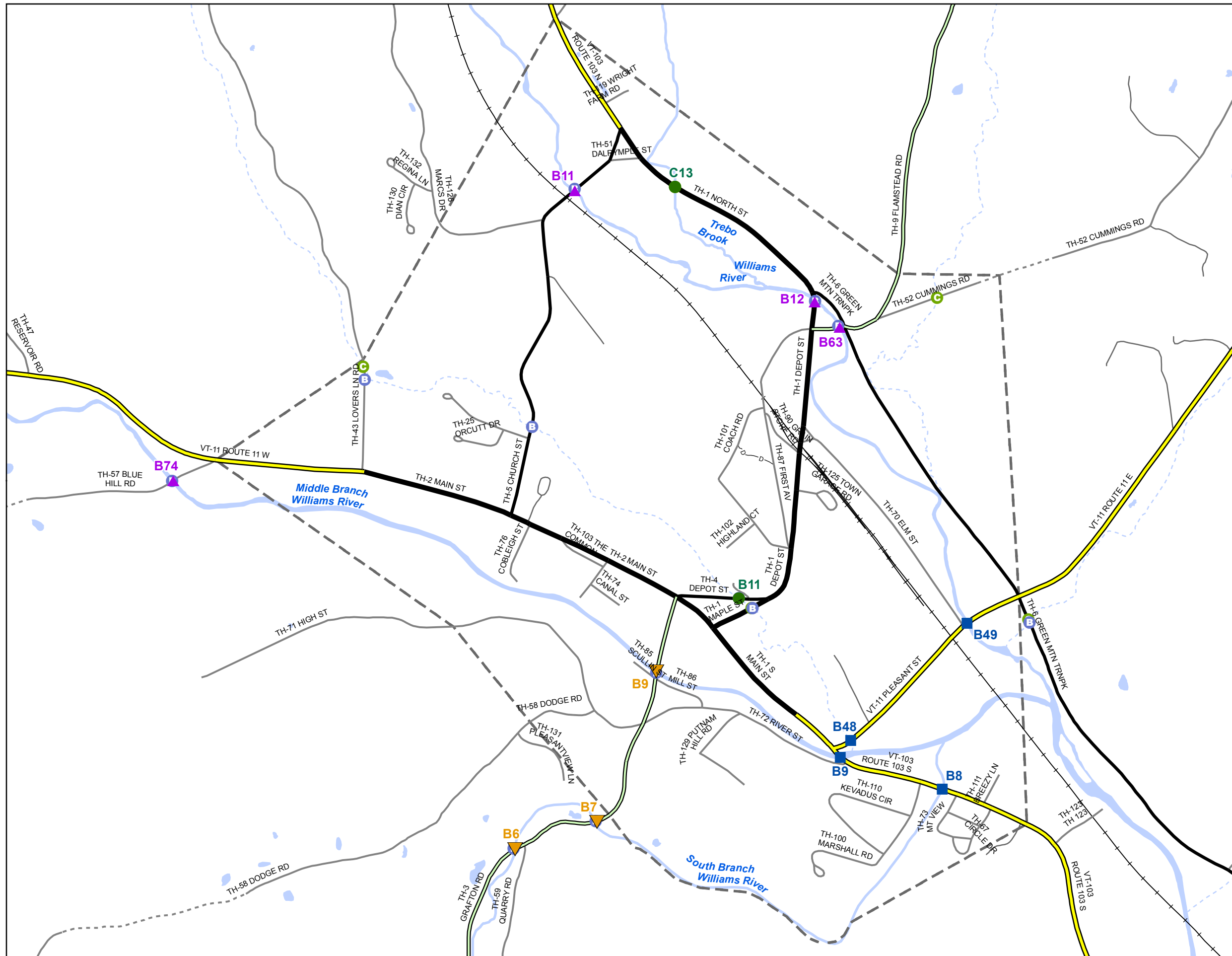
* Points are from local town bridge and culvert inventories. Some points may overlap where VTrans has also conducted an inventory on the Town highway.
Data source: VOBCIT aka VTCulverts

Produced by:
Mapping Section
Division of Policy, Planning and
Intermodal Development
Vermont Agency of Transportation
May 2016



CHESTER
COUNTY-TOWN CODE: 1407-0
WINDSOR COUNTY
DISTRICT #2
District Long Name: Dummerston District
VTrans Four Region: Southeast

This map was funded in part through grants from the Federal Highway Administration, U.S. Department of Transportation. The representation of the authors expressed herein do not necessarily state or reflect those of the U. S. Department of Transportation.



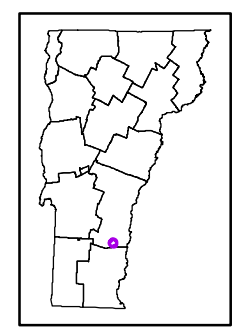
Scale: 1:13,110

N

- ★ INTERSTATE
- STATE LONG
- STATE SHORT
- ▲ TOWN LONG
- ▼ FAS/FAU
- ◆ BIKE PATH
- INTERSTATE
- STATE HIGHWAY
- CLASS 1
- CLASS 2
- CLASS 3
- CLASS 4
- - - LEGAL TRAIL
- PRIVATE
- - - DISCONTINUED
- FAS/FAU HWY
- MAINTENANCE DISTRICT
- POLITICAL BOUNDARY
- VTRANS REGION BOUNDARY
- NAMED RIVER-STREAM
- UNNAMED RIVER-STREAM
- B Point from Local Bridge Data *
- C Point from Local Culvert Data *

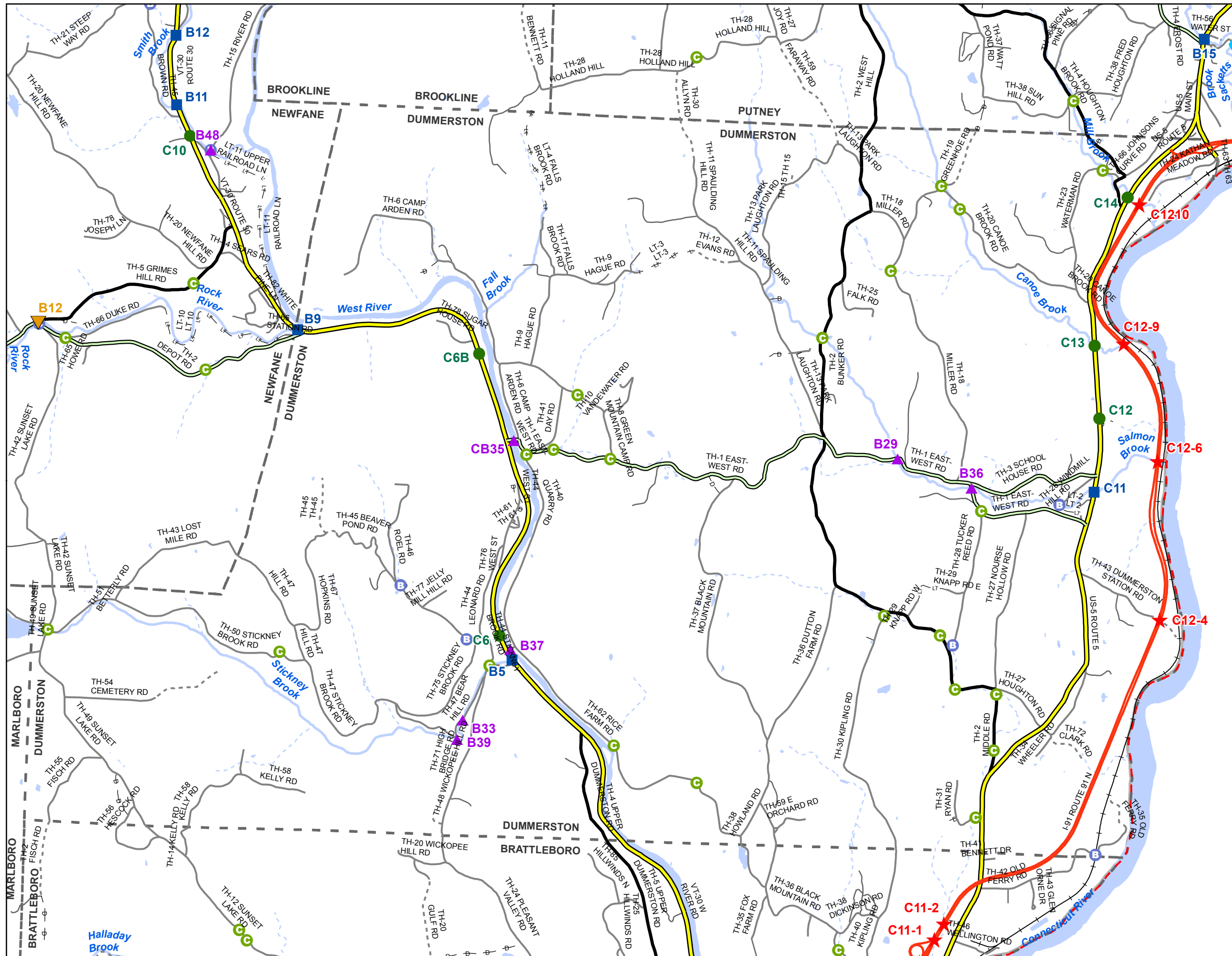
* Points are from local town bridge and culvert inventories. Some points may overlap where VTrans has also conducted an inventory on the Town highway.
Data source: VOBCIT aka VTCulverts

Produced by:
Mapping Section
Division of Policy, Planning and
Intermodal Development
Vermont Agency of Transportation
May 2016



CHESTER-CHESTER DEPOT U.C.
COUNTY-TOWN CODE: 1407-1
WINDSOR COUNTY
DISTRICT #2
District Long Name: Dummerston District
VTrans Four Region: Southeast

This map was funded in part through grants from the Federal Highway Administration, U.S. Department of Transportation. The representation of the authors expressed herein do not necessarily state or reflect those of the U. S. Department of Transportation.

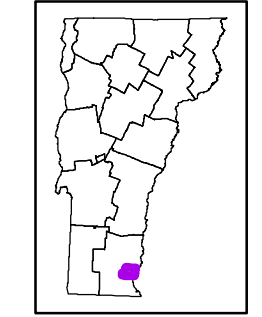


Scale: 1:40,470

- ★ INTERSTATE
- STATE LONG
- STATE SHORT
- ▲ TOWN LONG
- ▼ FASI/FAU
- ◆ BIKE PATH
- INTERSTATE
- STATE HIGHWAY
- CLASS 1
- CLASS 2
- CLASS 3
- CLASS 4
- - - LEGAL TRAIL
- - - PRIVATE
- - - DISCONTINUED
- FASI/FAU HWY
- MAINTENANCE DISTRICT
- POLITICAL BOUNDARY
- VTRANS REGION BOUNDARY
- NAMED RIVER-STREAM
- - - UNNAMED RIVER-STREAM
- ⓑ Point from Local Bridge Data *
- Ⓒ Point from Local Culvert Data *

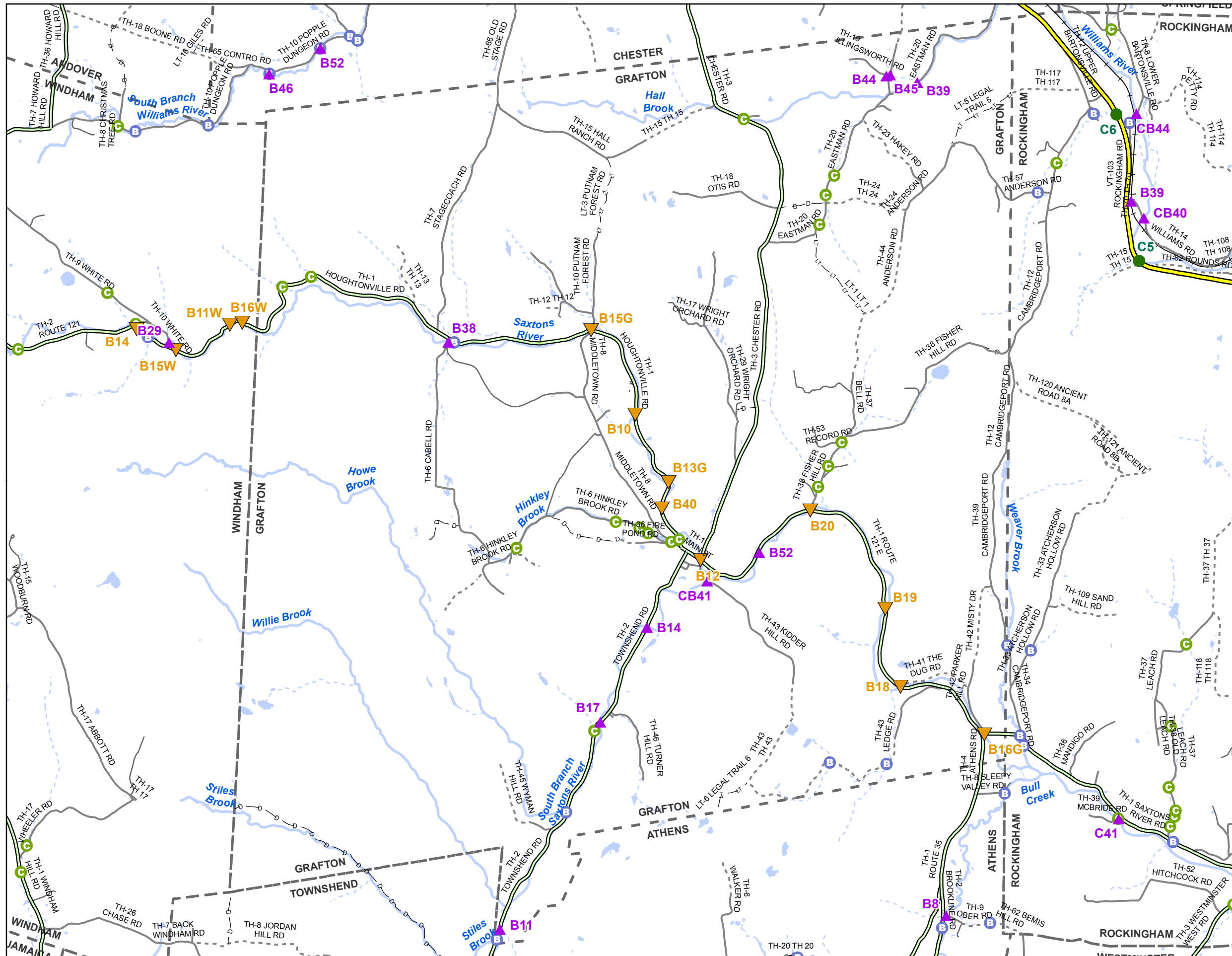
* Points are from local town bridge and culvert inventories. Some points may overlap where VTrans has also conducted an inventory on the Town highway.
Data source: VOBCIT aka VTCulverts

Produced by:
Mapping Section
Division of Policy, Planning and
Intermodal Development
Vermont Agency of Transportation
May 2016



DUMMERSTON
COUNTY-TOWN CODE: 1305-0
WINDHAM COUNTY
DISTRICT #2
District Long Name: Dummerston District
VTrans Four Region: Southeast

This map was funded in part through grants from the Federal Highway Administration, U.S. Department of Transportation. The representation of the authors expressed herein do not necessarily state or reflect those of the U. S. Department of Transportation.

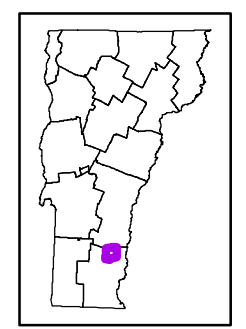


Scale: 1:48,890

- INTERSTATE
- STATE LONG
- STATE SHORT
- TOWN LONG
- FASI/FAU
- BIKE PATH
- INTERSTATE
- STATE HIGHWAY
- CLASS 1
- CLASS 2
- CLASS 3
- CLASS 4
- LEGAL TRAIL
- PRIVATE
- DISCONTINUED
- FASI/FAU HWY
- MAINTENANCE DISTRICT
- POLITICAL BOUNDARY
- VTRANS REGION BOUNDARY
- NAMED RIVER-STREAM
- UNNAMED RIVER-STREAM
- Point from Local Bridge Data *
- Point from Local Culvert Data *

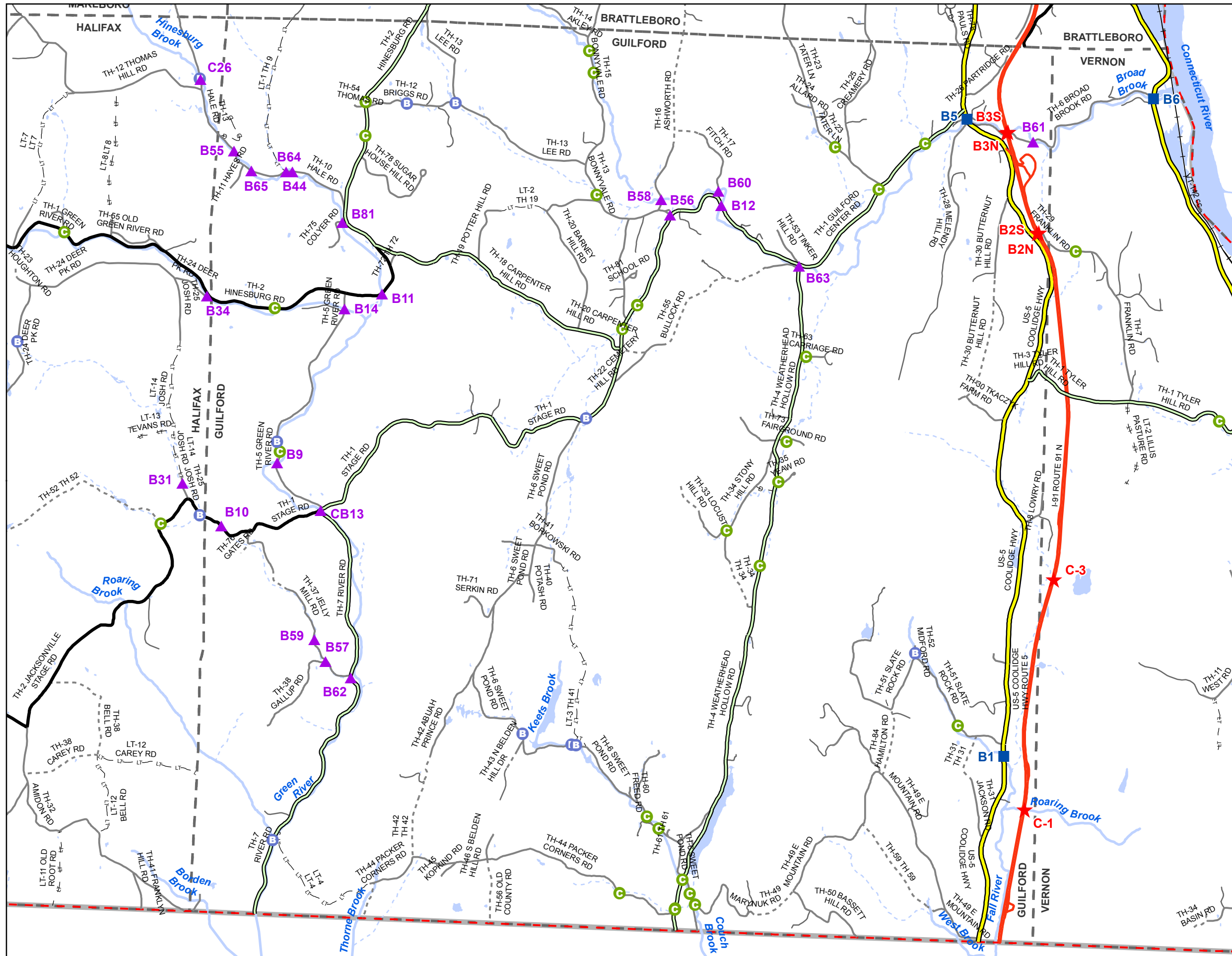
* Points are from local town bridge and culvert inventories. Some points may overlap where VTrans has also conducted an inventory on the Town highway.
Data source: VOBCIT aka VTCulverts

Produced by:
Mapping Section
Division of Policy, Planning and
Intermodal Development
Vermont Agency of Transportation
May 2016



GRAFTON
COUNTY-TOWN CODE: 1306-0
WINDHAM COUNTY
DISTRICT #2
District Long Name: Dummerston District
VTrans Four Region: Southeast

This map was funded in part through grants from the Federal Highway Administration, U.S. Department of Transportation. The representation of the authors expressed herein do not necessarily state or reflect those of the U. S. Department of Transportation.

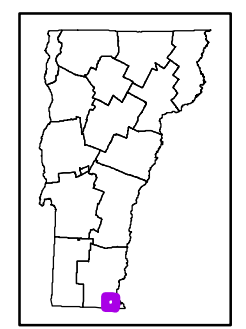


Scale: 1:43,870

- ★ INTERSTATE
- STATE LONG
- STATE SHORT
- ▲ TOWN LONG
- ▼ FASI/FAU
- ◆ BIKE PATH
- INTERSTATE
- STATE HIGHWAY
- CLASS 1
- CLASS 2
- CLASS 3
- - - CLASS 4
- - - LEGAL TRAIL
- PRIVATE
- - - DISCONTINUED
- FASI/FAU HWY
- [] MAINTENANCE DISTRICT
- [] POLITICAL BOUNDARY
- [] VTRANS REGION BOUNDARY
- NAMED RIVER-STREAM
- - - UNNAMED RIVER-STREAM
- B Point from Local Bridge Data *
- C Point from Local Culvert Data *

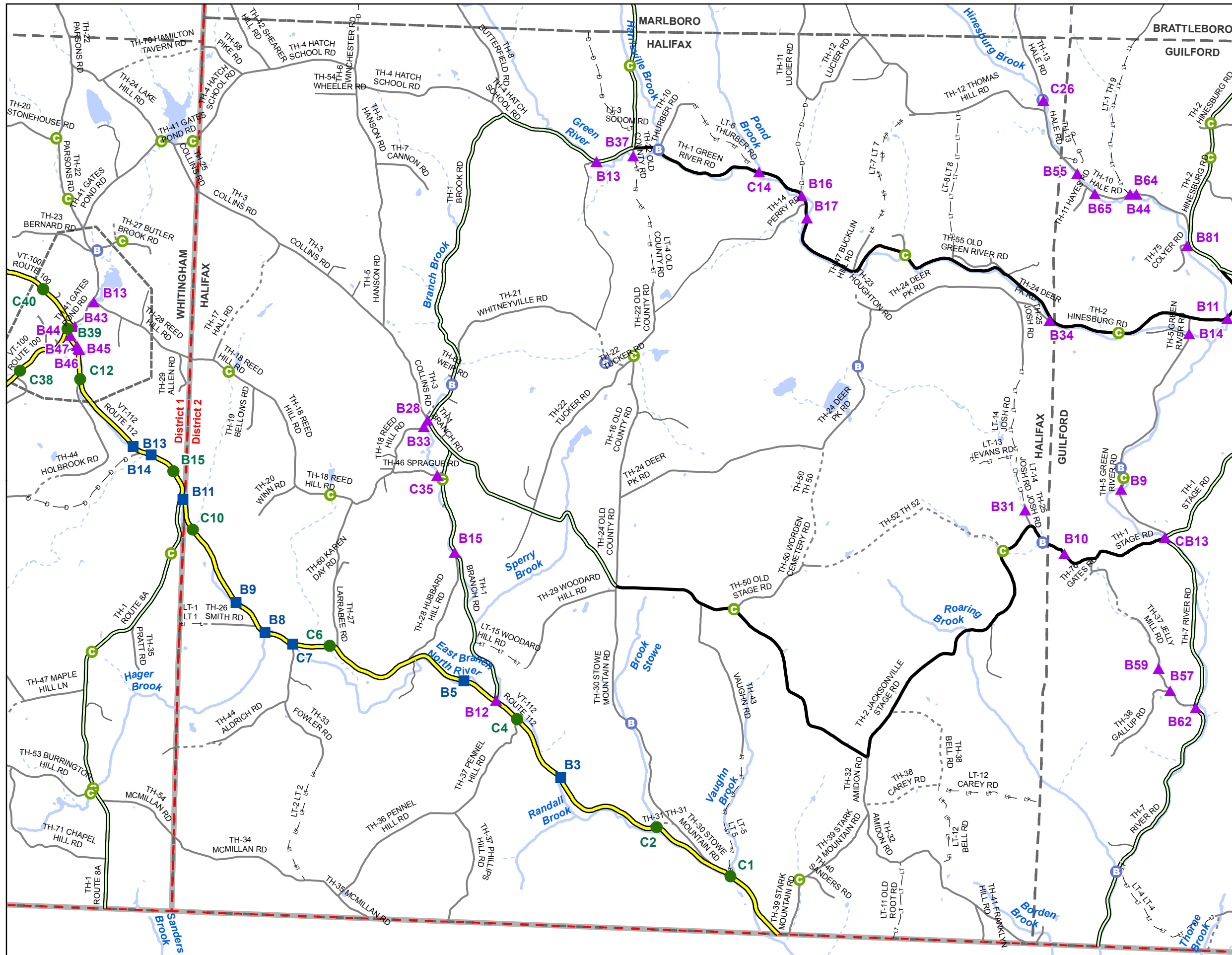
* Points are from local town bridge and culvert inventories. Some points may overlap where VTrans has also conducted an inventory on the Town highway.
Data source: VOBCIT aka VTCulverts

Produced by:
Mapping Section
Division of Policy, Planning and
Intermodal Development
Vermont Agency of Transportation
May 2016



GUILFORD
COUNTY-TOWN CODE: 1307-0
WINDHAM COUNTY
DISTRICT #2
District Long Name: Dummerston District
VTrans Four Region: Southeast

This map was funded in part through grants from the Federal Highway Administration, U.S. Department of Transportation. The representation of the authors expressed herein do not necessarily state or reflect those of the U. S. Department of Transportation.

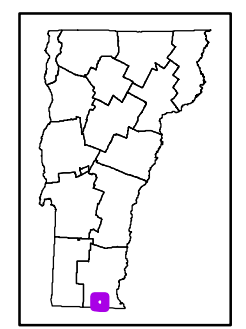


Scale: 1:43,280

- ★ INTERSTATE
- STATE LONG
- STATE SHORT
- ▲ TOWN LONG
- ▼ FASI/FAU
- ◆ BIKE PATH
- INTERSTATE
- STATE HIGHWAY
- CLASS 1
- CLASS 2
- CLASS 3
- CLASS 4
- - - LEGAL TRAIL
- - - PRIVATE
- - - DISCONTINUED
- FASI/FAU HWY
- MAINTENANCE DISTRICT
- POLITICAL BOUNDARY
- VTRANS REGION BOUNDARY
- NAMED RIVER-STREAM
- - - UNNAMED RIVER-STREAM
- Point from Local Bridge Data *
- Point from Local Culvert Data *

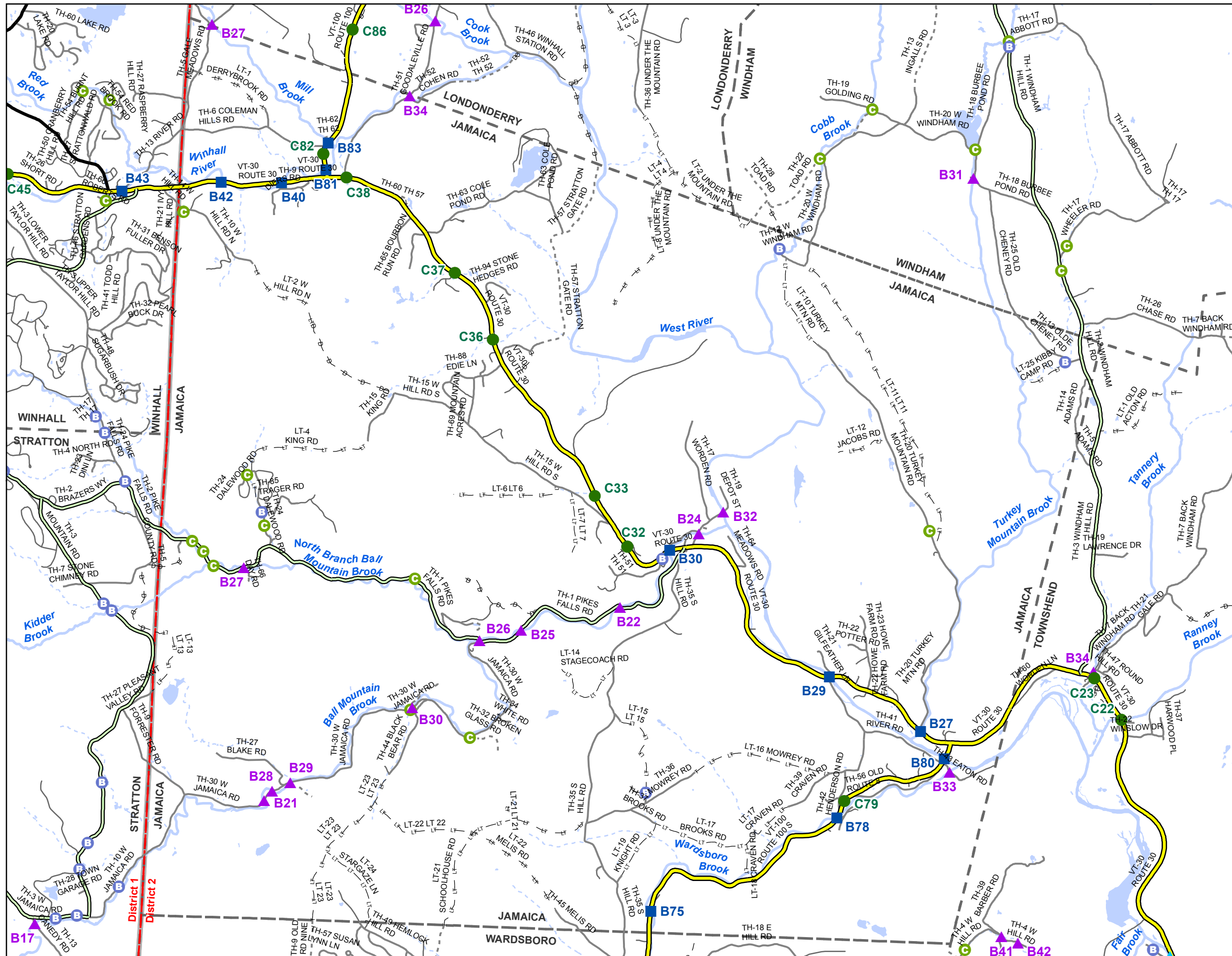
* Points are from local town bridge and culvert inventories. Some points may overlap where VTrans has also conducted an inventory on the Town highway.
Data source: VOBCIT aka VTCulverts

Produced by:
Mapping Section
Division of Policy, Planning and
Intermodal Development
Vermont Agency of Transportation
May 2016



HALIFAX
COUNTY-TOWN CODE: 1308-0
WINDHAM COUNTY
DISTRICT #2
District Long Name: Dummerston District
VTrans Four Region: Southeast

This map was funded in part through grants from the Federal Highway Administration, U.S. Department of Transportation. The representation of the authors expressed herein do not necessarily state or reflect those of the U. S. Department of Transportation.

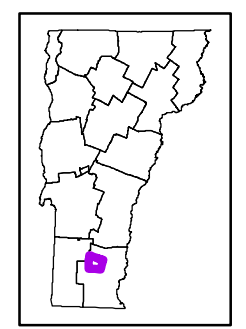


Scale: 1:52,260

★ INTERSTATE
 ■ STATE LONG
 ● STATE SHORT
 ▲ TOWN LONG
 ▼ FASI/FAU
 ◆ BIKE PATH
 — INTERSTATE
 — STATE HIGHWAY
 — CLASS 1
 — CLASS 2
 — CLASS 3
 - - - CLASS 4
 - - - LT - - - LEGAL TRAIL
 — PRIVATE
 - - - DISCONTINUED
 — FASI/FAU HWY
 [] MAINTENANCE DISTRICT
 [] POLITICAL BOUNDARY
 [] VTRANS REGION BOUNDARY
 — NAMED RIVER-STREAM
 - - - UNNAMED RIVER-STREAM
 B Point from Local Bridge Data *
 C Point from Local Culvert Data *

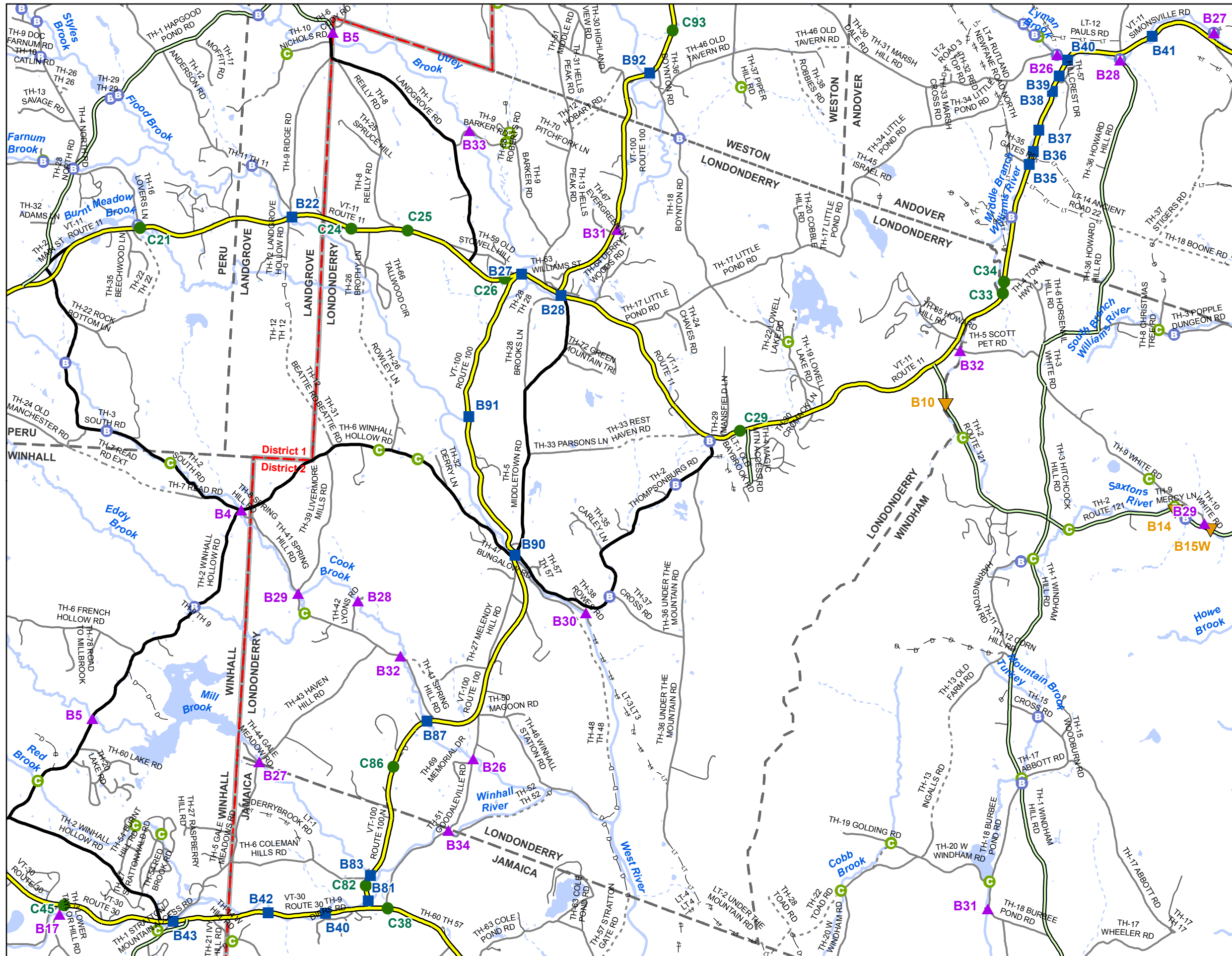
* Points are from local town bridge and culvert inventories. Some points may overlap where VTrans has also conducted an inventory on the Town highway.
 Data source: VOBCIT aka VTCulverts

Produced by:
 Mapping Section
 Division of Policy, Planning and
 Intermodal Development
 Vermont Agency of Transportation
 May 2016



JAMAICA
 COUNTY-TOWN CODE: 1309-0
 WINDHAM COUNTY
 DISTRICT #2
 District Long Name: Dummerston District
 VTrans Four Region: Southeast

This map was funded in part through grants from the Federal Highway Administration, U.S. Department of Transportation. The representation of the authors expressed herein do not necessarily state or reflect those of the U. S. Department of Transportation.

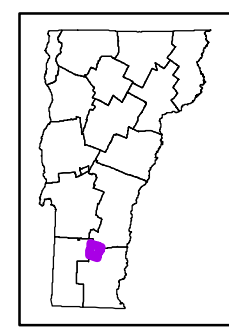


Scale: 1:54,630

- ★ INTERSTATE
- STATE LONG
- STATE SHORT
- ▲ TOWN LONG
- ▼ FASI/FAU
- ◆ BIKE PATH
- INTERSTATE
- STATE HIGHWAY
- CLASS 1
- CLASS 2
- CLASS 3
- CLASS 4
- - - LEGAL TRAIL
- PRIVATE
- - - DISCONTINUED
- FASI/FAU HWY
- ▭ MAINTENANCE DISTRICT
- ▭ POLITICAL BOUNDARY
- ▭ VTRANS REGION BOUNDARY
- NAMED RIVER-STREAM
- UNNAMED RIVER-STREAM
- Ⓟ Point from Local Bridge Data *
- Ⓞ Point from Local Culvert Data *

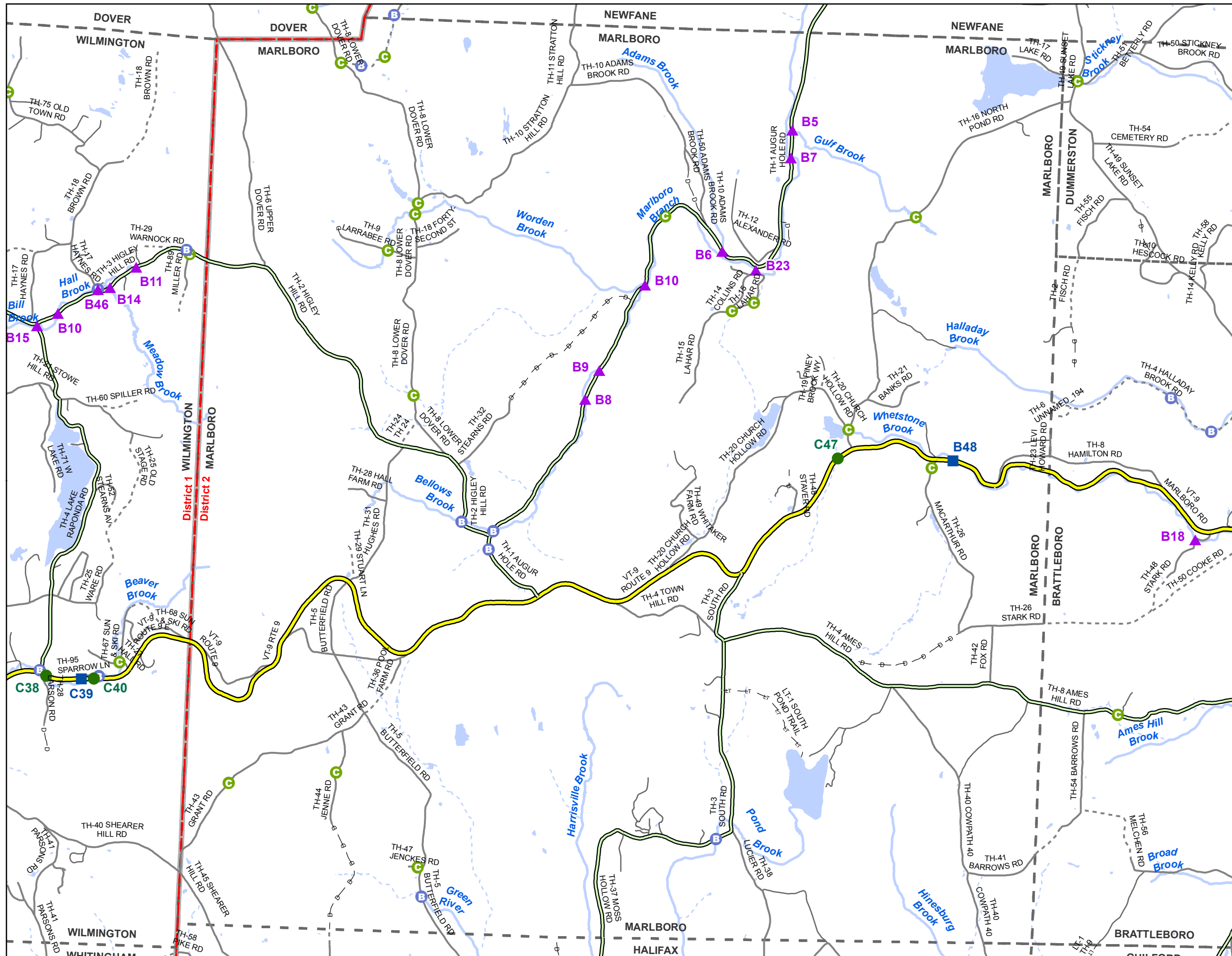
* Points are from local town bridge and culvert inventories. Some points may overlap where VTrans has also conducted an inventory on the Town highway.
Data source: VOBCT aka VTCulverts

Produced by:
Mapping Section
Division of Policy, Planning and
Intermodal Development
Vermont Agency of Transportation
May 2016



LONDONDERRY
COUNTY-TOWN CODE: 1310-0
WINDHAM COUNTY
DISTRICT #2
District Long Name: Dummerston District
VTrans Four Region: Southeast

This map was funded in part through grants from the Federal Highway Administration, U.S. Department of Transportation. The representation of the authors expressed herein do not necessarily state or reflect those of the U. S. Department of Transportation.

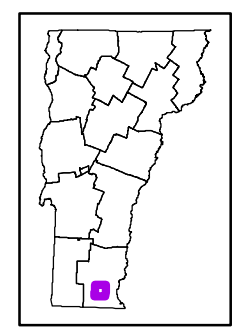


Scale: 1:43,910

- ★ INTERSTATE
- STATE LONG
- STATE SHORT
- ▲ TOWN LONG
- ▼ FASI/FAU
- ◆ BIKE PATH
- INTERSTATE
- STATE HIGHWAY
- CLASS 1
- CLASS 2
- CLASS 3
- - - CLASS 4
- - - LEGAL TRAIL
- PRIVATE
- - - DISCONTINUED
- FASI/FAU HWY
- MAINTENANCE DISTRICT
- POLITICAL BOUNDARY
- VTRANS REGION BOUNDARY
- NAMED RIVER-STREAM
- - - UNNAMED RIVER-STREAM
- B Point from Local Bridge Data *
- C Point from Local Culvert Data *

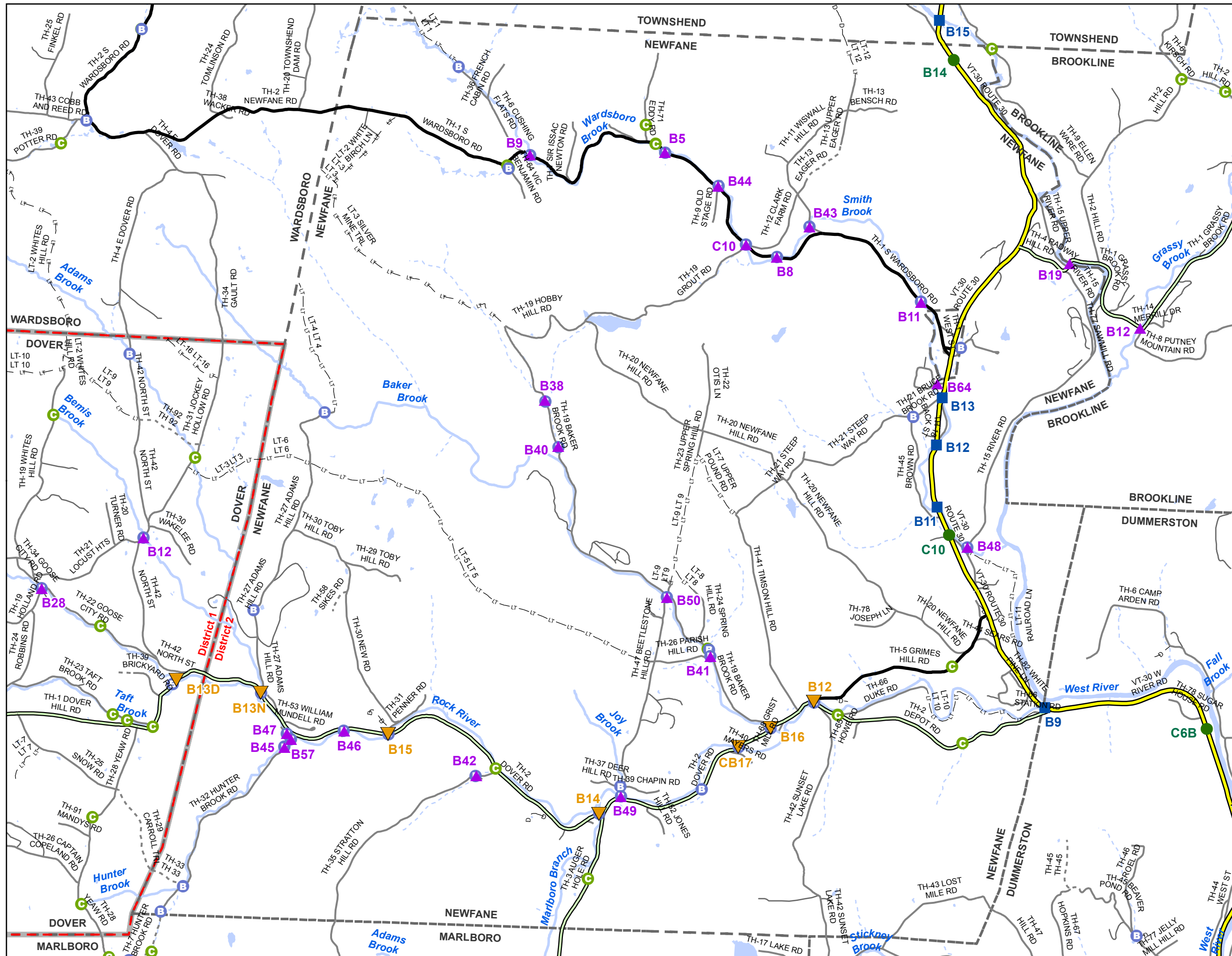
* Points are from local town bridge and culvert inventories. Some points may overlap where VTrans has also conducted an inventory on the Town highway.
Data source: VOBCIT aka VTCulverts

Produced by:
Mapping Section
Division of Policy, Planning and
Intermodal Development
Vermont Agency of Transportation
May 2016



MARLBORO
COUNTY-TOWN CODE: 1311-0
WINDHAM COUNTY
DISTRICT #2
District Long Name: Dummerston District
VTrans Four Region: Southeast

This map was funded in part through grants from the Federal Highway Administration, U.S. Department of Transportation. The representation of the authors expressed herein do not necessarily state or reflect those of the U. S. Department of Transportation.

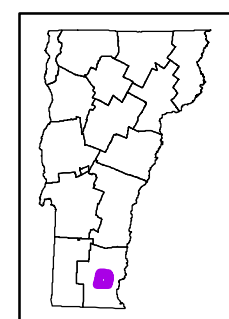


Scale: 1:45,380

★ INTERSTATE
 ■ STATE LONG
 ● STATE SHORT
 ▲ TOWN LONG
 ▼ FASI/FAU
 ◆ BIKE PATH
 — INTERSTATE
 — STATE HIGHWAY
 — CLASS 1
 — CLASS 2
 — CLASS 3
 - - - CLASS 4
 - - - - LEGAL TRAIL
 — PRIVATE
 - - - - DISCONTINUED
 — FASI/FAU HWY
 [] MAINTENANCE DISTRICT
 [] POLITICAL BOUNDARY
 [] VTRANS REGION BOUNDARY
 [] NAMED RIVER-STREAM
 [] UNNAMED RIVER-STREAM
 B Point from Local Bridge Data *
 C Point from Local Culvert Data *

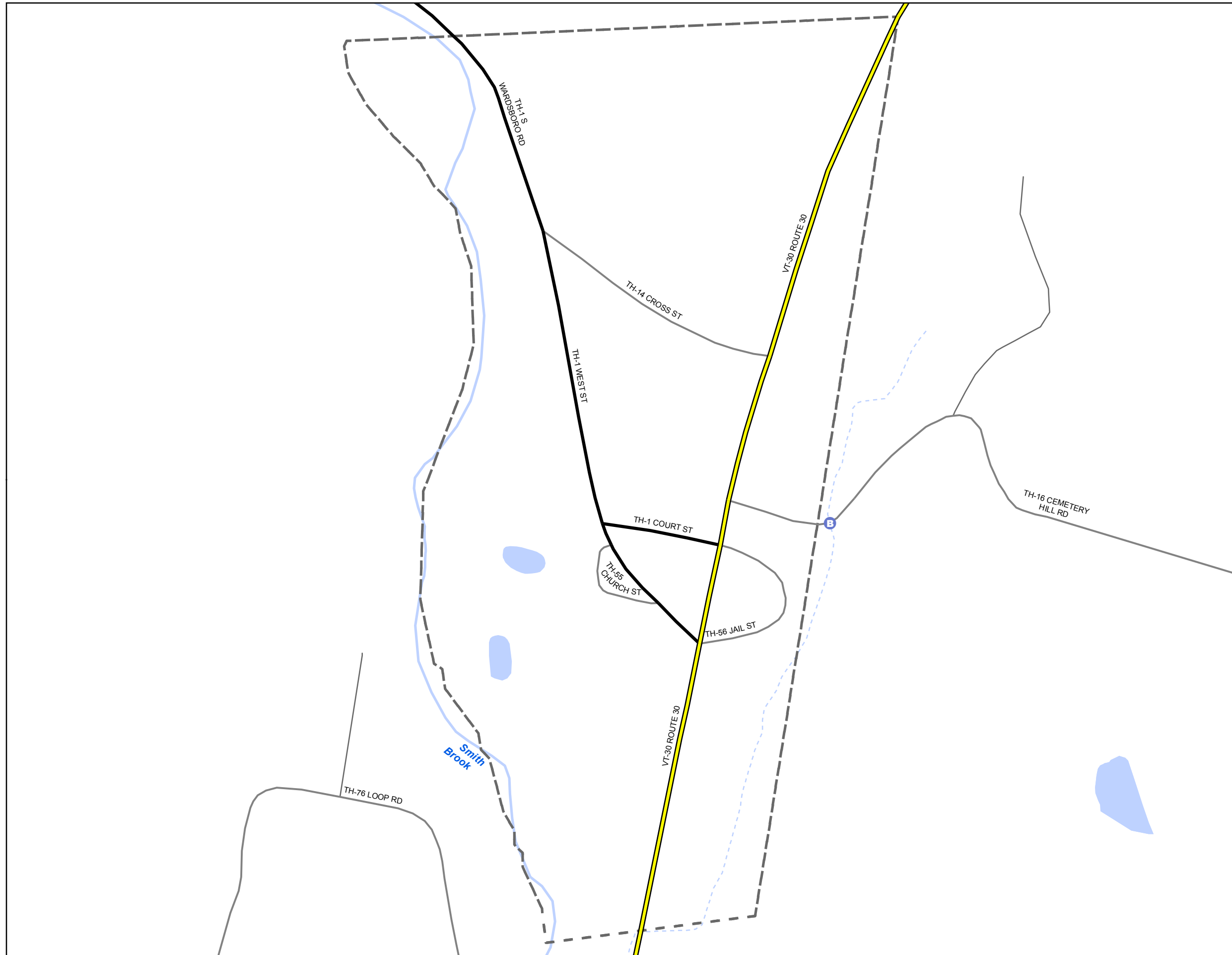
* Points are from local town bridge and culvert inventories. Some points may overlap where VTrans has also conducted an inventory on the Town highway.
 Data source: VOBCIT aka VTCulverts

Produced by:
 Mapping Section
 Division of Policy, Planning and
 Intermodal Development
 Vermont Agency of Transportation
 May 2016



NEWFANE
 COUNTY-TOWN CODE: 1312-0
 WINDHAM COUNTY
 DISTRICT #2
 District Long Name: Dummerston District
 VTrans Four Region: Southeast

This map was funded in part through grants from the Federal Highway Administration, U.S. Department of Transportation. The representation of the authors expressed herein do not necessarily state or reflect those of the U. S. Department of Transportation.



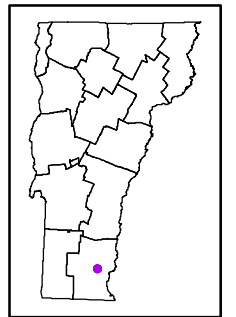
Scale: 1:3,430



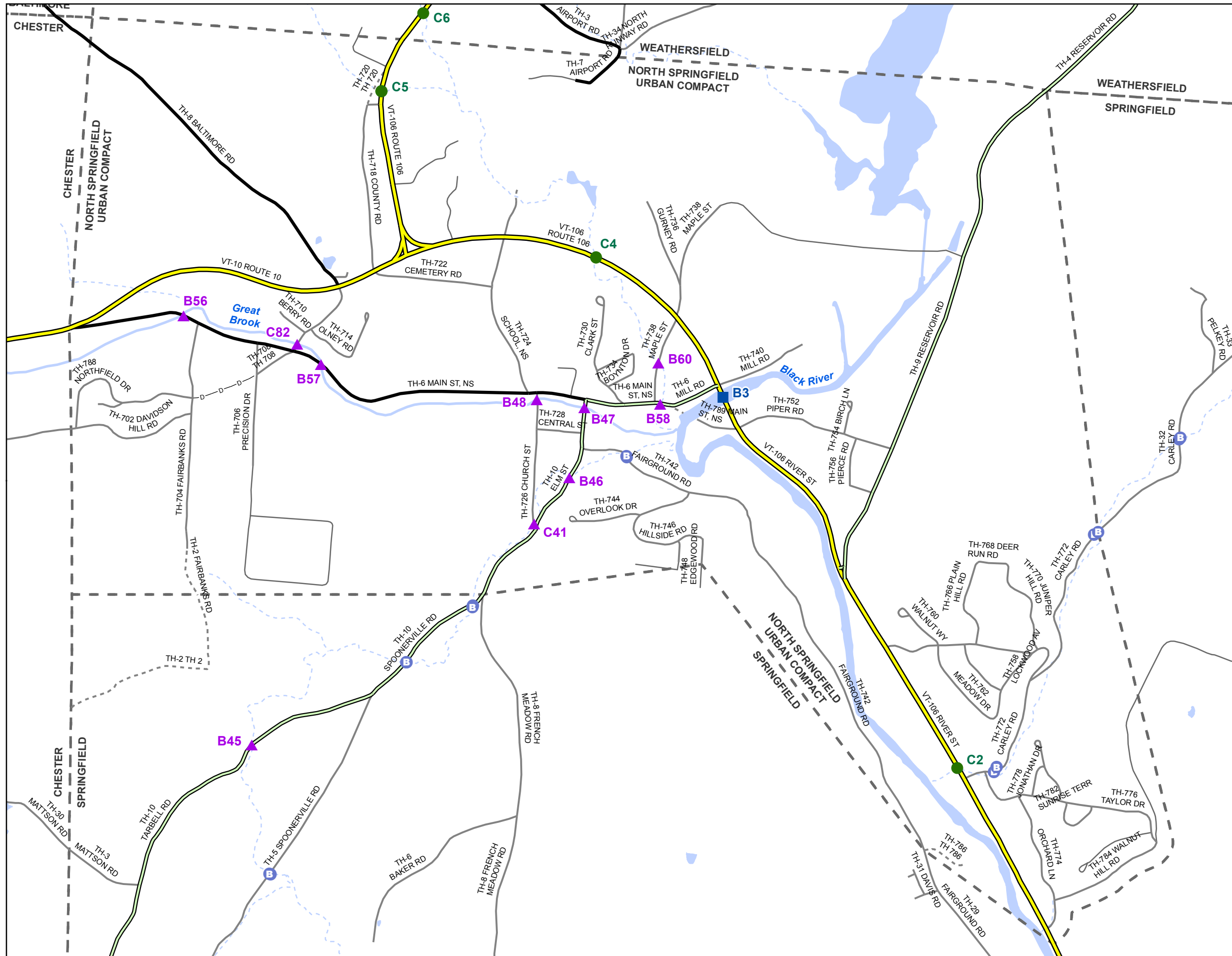
- ★ INTERSTATE
- STATE LONG
- STATE SHORT
- ▲ TOWN LONG
- ▼ FAS/FAU
- ◆ BIKE PATH
- INTERSTATE
- STATE HIGHWAY
- CLASS 1
- CLASS 2
- CLASS 3
- - - - CLASS 4
- - - - LEGAL TRAIL
- PRIVATE
- - - - DISCONTINUED
- FAS/FAU HWY
- - - - MAINTENANCE DISTRICT
- POLITICAL BOUNDARY
- VTRANS REGION BOUNDARY
- NAMED RIVER-STREAM
- - - - UNNAMED RIVER-STREAM
- B Point from Local Bridge Data *
- C Point from Local Culvert Data *

* Points are from local town bridge and culvert inventories. Some points may overlap where VTrans has also conducted an inventory on the Town highway.
Data source: VOBCIT aka VTCulverts

Produced by:
Mapping Section
Division of Policy, Planning and
Intermodal Development
Vermont Agency of Transportation
May 2016



NEWFANE VILLAGE
COUNTY-TOWN CODE: 1312-1
WINDHAM COUNTY
DISTRICT #2
District Long Name: Dummerston District
VTrans Four Region: Southeast



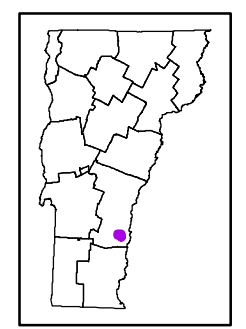
Scale: 1:13,870

N

- ★ INTERSTATE
- STATE LONG
- STATE SHORT
- ▲ TOWN LONG
- ▼ FASI/FAU
- ◆ BIKE PATH
- INTERSTATE
- STATE HIGHWAY
- CLASS 1
- CLASS 2
- CLASS 3
- CLASS 4
- - - LEGAL TRAIL
- PRIVATE
- - - DISCONTINUED
- FASI/FAU HWY
- MAINTENANCE DISTRICT
- POLITICAL BOUNDARY
- VTRANS REGION BOUNDARY
- NAMED RIVER-STREAM
- - - UNNAMED RIVER-STREAM
- ⓑ Point from Local Bridge Data *
- Ⓒ Point from Local Culvert Data *

* Points are from local town bridge and culvert inventories. Some points may overlap where VTrans has also conducted an inventory on the Town highway.
Data source: VOBCIT aka VTCulverts

Produced by:
Mapping Section
Division of Policy, Planning and
Intermodal Development
Vermont Agency of Transportation
May 2016



NORTH SPRINGFIELD U.C.
COUNTY-TOWN CODE: 1418-2
WINDSOR COUNTY
DISTRICT #2
District Long Name: Dummerston District
VTrans Four Region: Southeast

This map was funded in part through grants from the Federal Highway Administration, U.S. Department of Transportation. The representation of the authors expressed herein do not necessarily state or reflect those of the U. S. Department of Transportation.



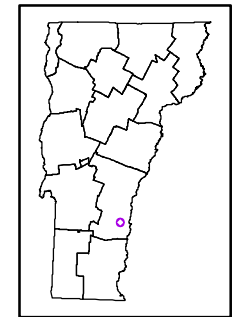
Scale: 1:4,270



- ★ INTERSTATE
- STATE LONG
- STATE SHORT
- ▲ TOWN LONG
- ▼ FAS/FAU
- ◆ BIKE PATH
- INTERSTATE
- STATE HIGHWAY
- CLASS 1
- CLASS 2
- CLASS 3
- - - CLASS 4
- - - - LEGAL TRAIL
- PRIVATE
- - - - DISCONTINUED
- FAS/FAU HWY
- - - - MAINTENANCE DISTRICT
- POLITICAL BOUNDARY
- VTRANS REGION BOUNDARY
- NAMED RIVER-STREAM
- - - - UNNAMED RIVER-STREAM
- B Point from Local Bridge Data *
- C Point from Local Culvert Data *

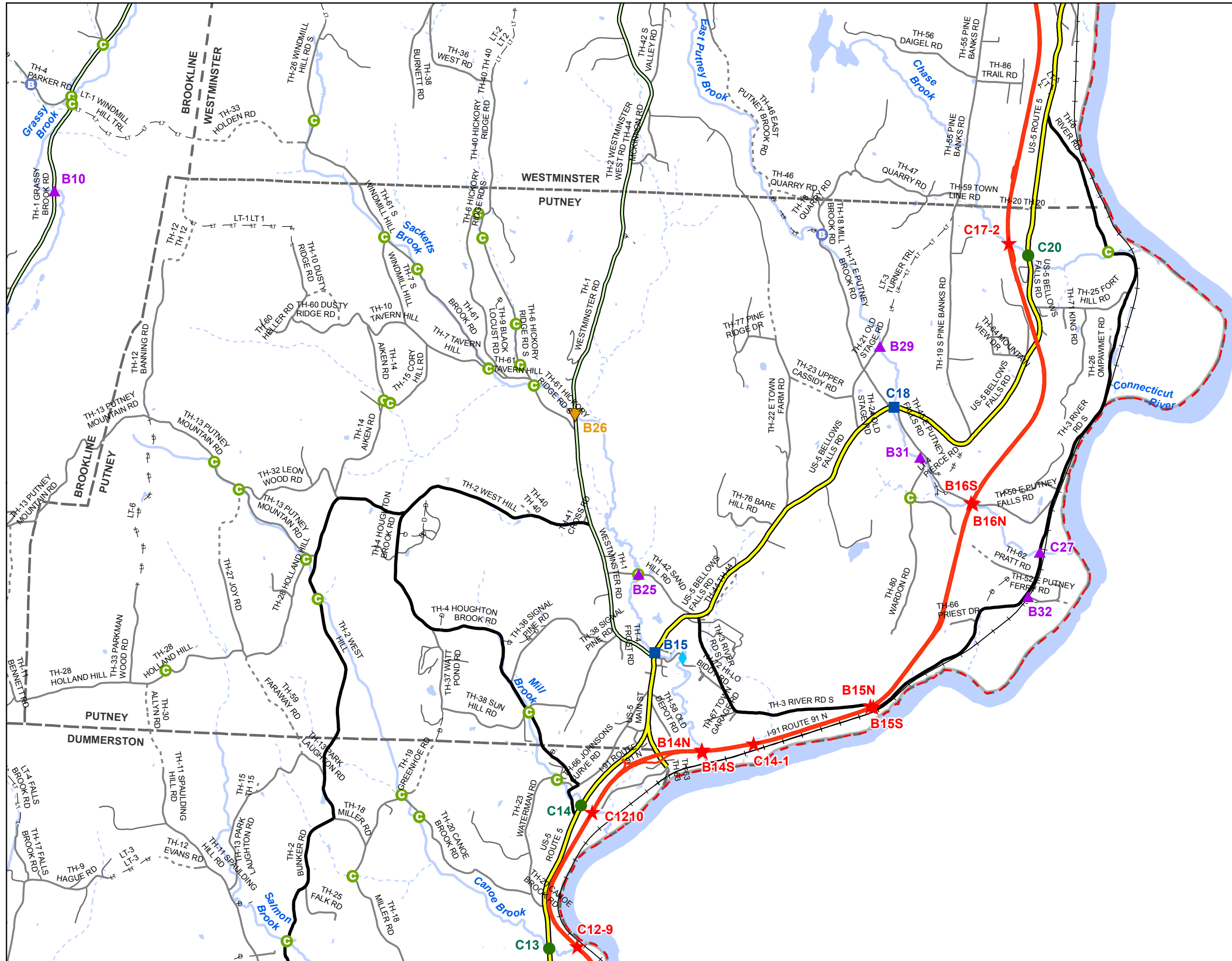
* Points are from local town bridge and culvert inventories. Some points may overlap where VTrans has also conducted an inventory on the Town highway.
Data source: VOBCIT aka VTCulverts

Produced by:
Mapping Section
Division of Policy, Planning and
Intermodal Development
Vermont Agency of Transportation
May 2016



PERKINSVILLE VILLAGE
COUNTY-TOWN CODE: 1420-1
WINDSOR COUNTY
DISTRICT #2
District Long Name: Dummerston District
VTrans Four Region: Southeast

This map was funded in part through grants from the Federal Highway Administration, U.S. Department of Transportation. The representation of the authors expressed herein do not necessarily state or reflect those of the U. S. Department of Transportation.

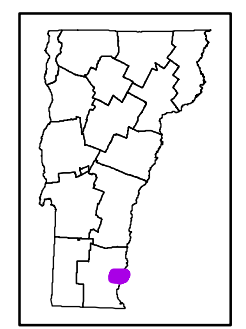


Scale: 1:42,260

★ INTERSTATE
 ■ STATE LONG
 ● STATE SHORT
 ▲ TOWN LONG
 ▼ FASI/FAU
 ◆ BIKE PATH
 — INTERSTATE
 — STATE HIGHWAY
 — CLASS 1
 — CLASS 2
 — CLASS 3
 - - - CLASS 4
 - - - - LEGAL TRAIL
 — PRIVATE
 - - - DISCONTINUED
 — FASI/FAU HWY
 [Red dashed box] MAINTENANCE DISTRICT
 [Grey box] POLITICAL BOUNDARY
 [Grey box] VTRANS REGION BOUNDARY
 [Blue line] NAMED RIVER-STREAM
 [Blue dashed line] UNNAMED RIVER-STREAM
 [B in circle] Point from Local Bridge Data *
 [C in circle] Point from Local Culvert Data *

* Points are from local town bridge and culvert inventories. Some points may overlap where VTrans has also conducted an inventory on the Town highway.
 Data source: VOBCIT aka VTCulverts

Produced by:
 Mapping Section
 Division of Policy, Planning and
 Intermodal Development
 Vermont Agency of Transportation
 May 2016



PUTNEY
 COUNTY-TOWN CODE: 1313-0
 WINDHAM COUNTY
 DISTRICT #2
 District Long Name: Dummerston District
 VTrans Four Region: Southeast

This map was funded in part through grants from the Federal Highway Administration, U.S. Department of Transportation. The representation of the authors expressed herein do not necessarily state or reflect those of the U. S. Department of Transportation.



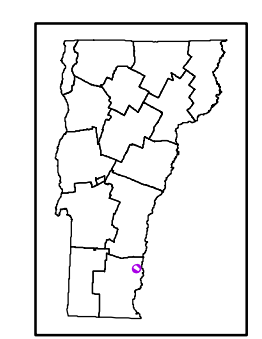
Scale: 1:5,440

N

- ★ INTERSTATE
- STATE LONG
- STATE SHORT
- ▲ TOWN LONG
- ▼ FAS/FAU
- ◆ BIKE PATH
- INTERSTATE
- STATE HIGHWAY
- CLASS 1
- CLASS 2
- CLASS 3
- CLASS 4
- - - - LEGAL TRAIL
- PRIVATE
- - - - DISCONTINUED
- FAS/FAU HWY
- MAINTENANCE DISTRICT
- POLITICAL BOUNDARY
- VTRANS REGION BOUNDARY
- NAMED RIVER-STREAM
- - - - UNNAMED RIVER-STREAM
- Point from Local Bridge Data *
- Point from Local Culvert Data *

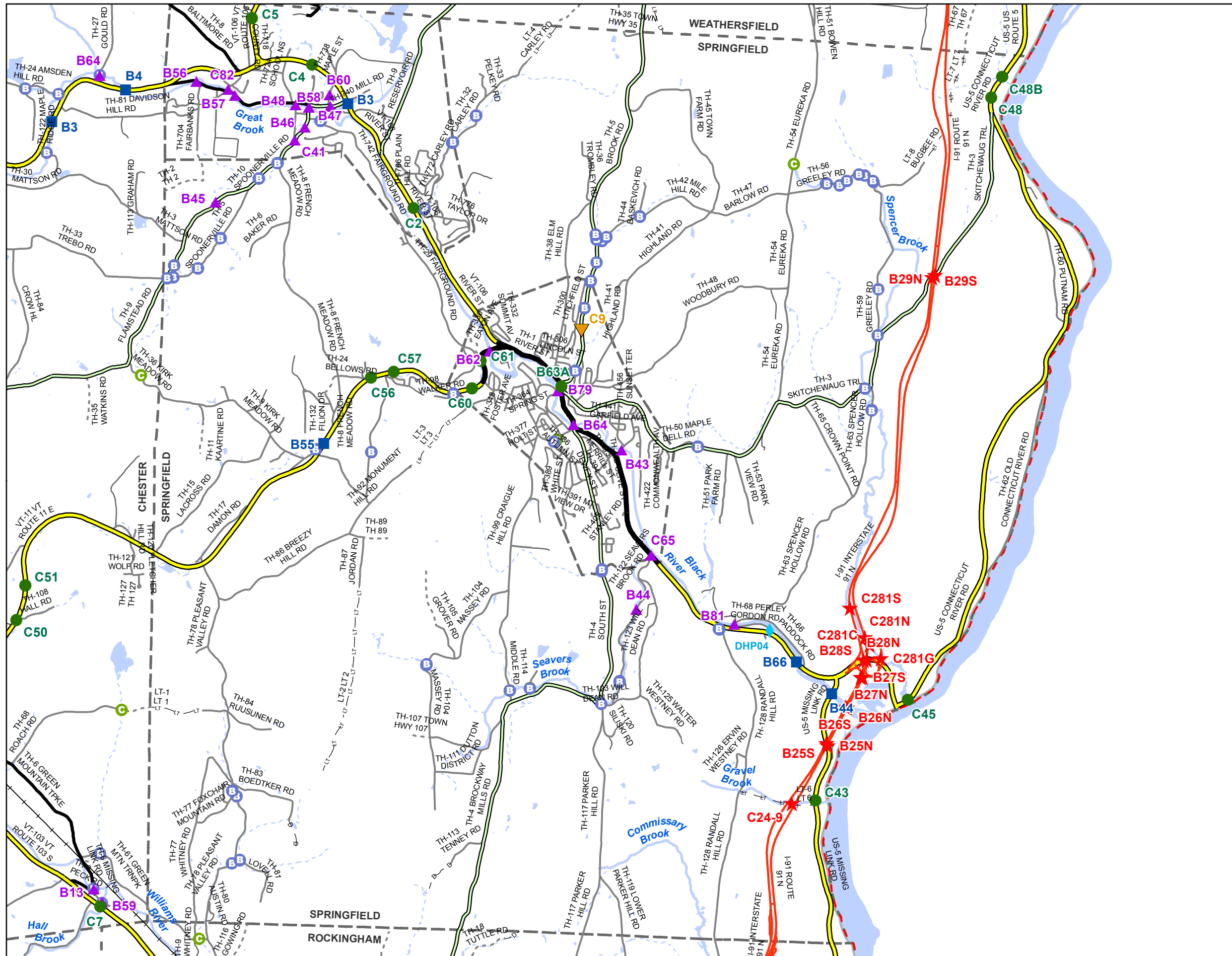
* Points are from local town bridge and culvert inventories. Some points may overlap where VTrans has also conducted an inventory on the Town highway.
Data source: VOBCIT aka VTCulverts

Produced by:
Mapping Section
Division of Policy, Planning and
Intermodal Development
Vermont Agency of Transportation
May 2016



SAXTONS RIVER VILLAGE
 COUNTY-TOWN CODE: 1314-2
 WINDHAM COUNTY
 DISTRICT #2
 District Long Name: Dummerston District
 VTrans Four Region: Southeast

This map was funded in part through grants from the Federal Highway Administration, U.S. Department of Transportation. The representation of the authors expressed herein do not necessarily state or reflect those of the U. S. Department of Transportation.

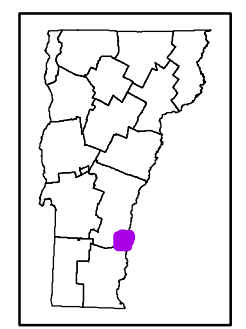


Scale: 1:49,390

★ INTERSTATE
 ■ STATE LONG
 ● STATE SHORT
 ▲ TOWN LONG
 ▼ FASI/FAU
 ◆ BIKE PATH
 — INTERSTATE
 — STATE HIGHWAY
 — CLASS 1
 — CLASS 2
 — CLASS 3
 - - - CLASS 4
 - - - - LEGAL TRAIL
 — PRIVATE
 - - - DISCONTINUED
 — FASI/FAU HWY
 [] MAINTENANCE DISTRICT
 [] POLITICAL BOUNDARY
 [] VTRANS REGION BOUNDARY
 — NAMED RIVER-STREAM
 - - - UNNAMED RIVER-STREAM
 B Point from Local Bridge Data *
 C Point from Local Culvert Data *

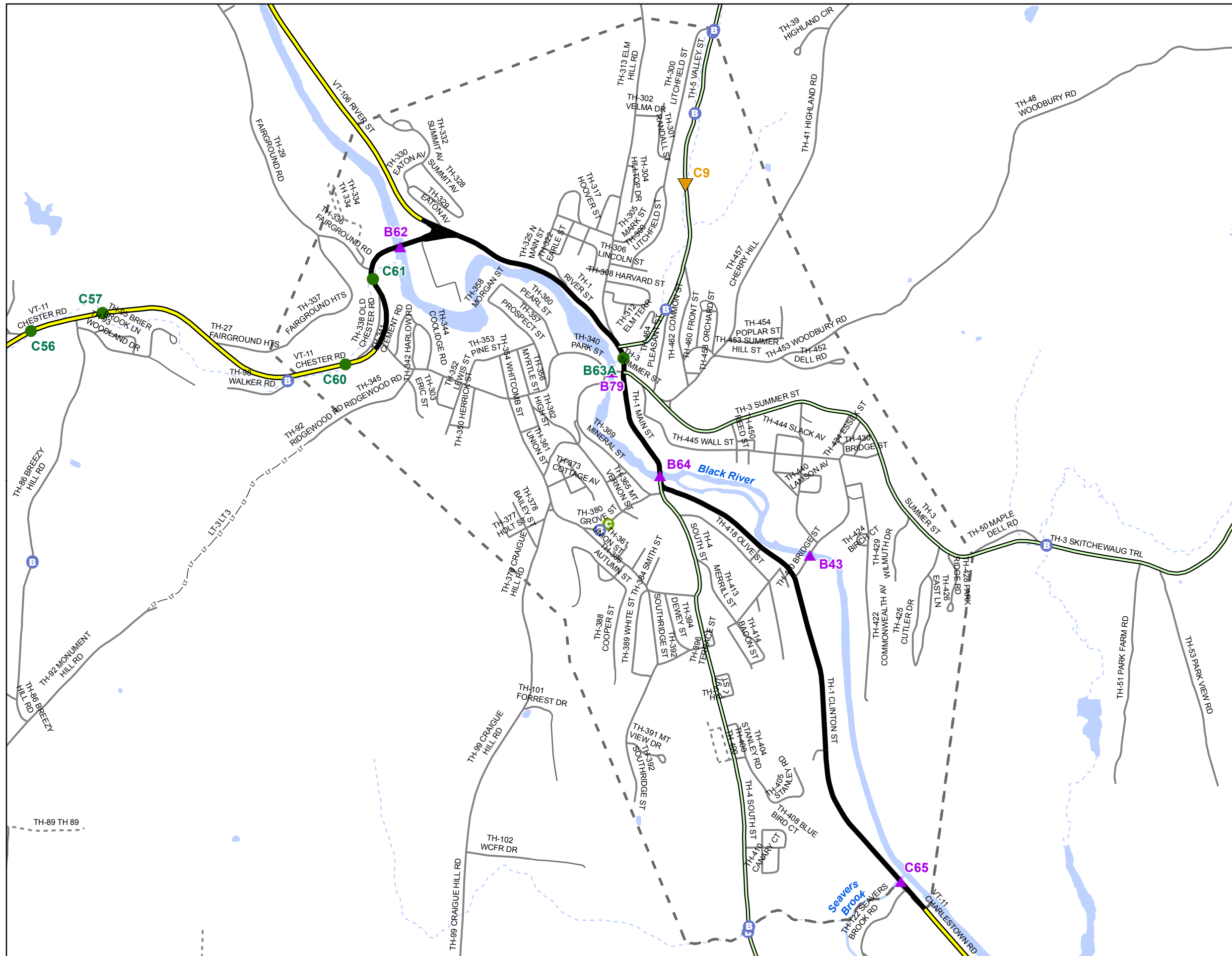
* Points are from local town bridge and culvert inventories. Some points may overlap where VTrans has also conducted an inventory on the Town highway.
 Data source: VOBCIT aka VTCulverts

Produced by:
 Mapping Section
 Division of Policy, Planning and
 Intermodal Development
 Vermont Agency of Transportation
 May 2016



SPRINGFIELD
 COUNTY-TOWN CODE: 1418-0
 WINDSOR COUNTY
 DISTRICT #2
 District Long Name: Dummerston District
 VTrans Four Region: Southeast

This map was funded in part through grants from the Federal Highway Administration, U.S. Department of Transportation. The representation of the authors expressed herein do not necessarily state or reflect those of the U. S. Department of Transportation.

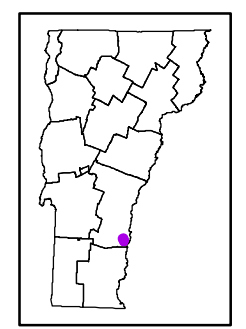


Scale: 1:15,900

★ INTERSTATE
 ■ STATE LONG
 ● STATE SHORT
 ▲ TOWN LONG
 ▼ FASI/FAU
 ◆ BIKE PATH
 — INTERSTATE
 — STATE HIGHWAY
 — CLASS 1
 — CLASS 2
 — CLASS 3
 - - - CLASS 4
 - - - - LEGAL TRAIL
 — PRIVATE
 - - - - DISCONTINUED
 — FASI/FAU HWY
 [] MAINTENANCE DISTRICT
 [] POLITICAL BOUNDARY
 [] VTRANS REGION BOUNDARY
 — NAMED RIVER-STREAM
 - - - - UNNAMED RIVER-STREAM
 B Point from Local Bridge Data *
 C Point from Local Culvert Data *

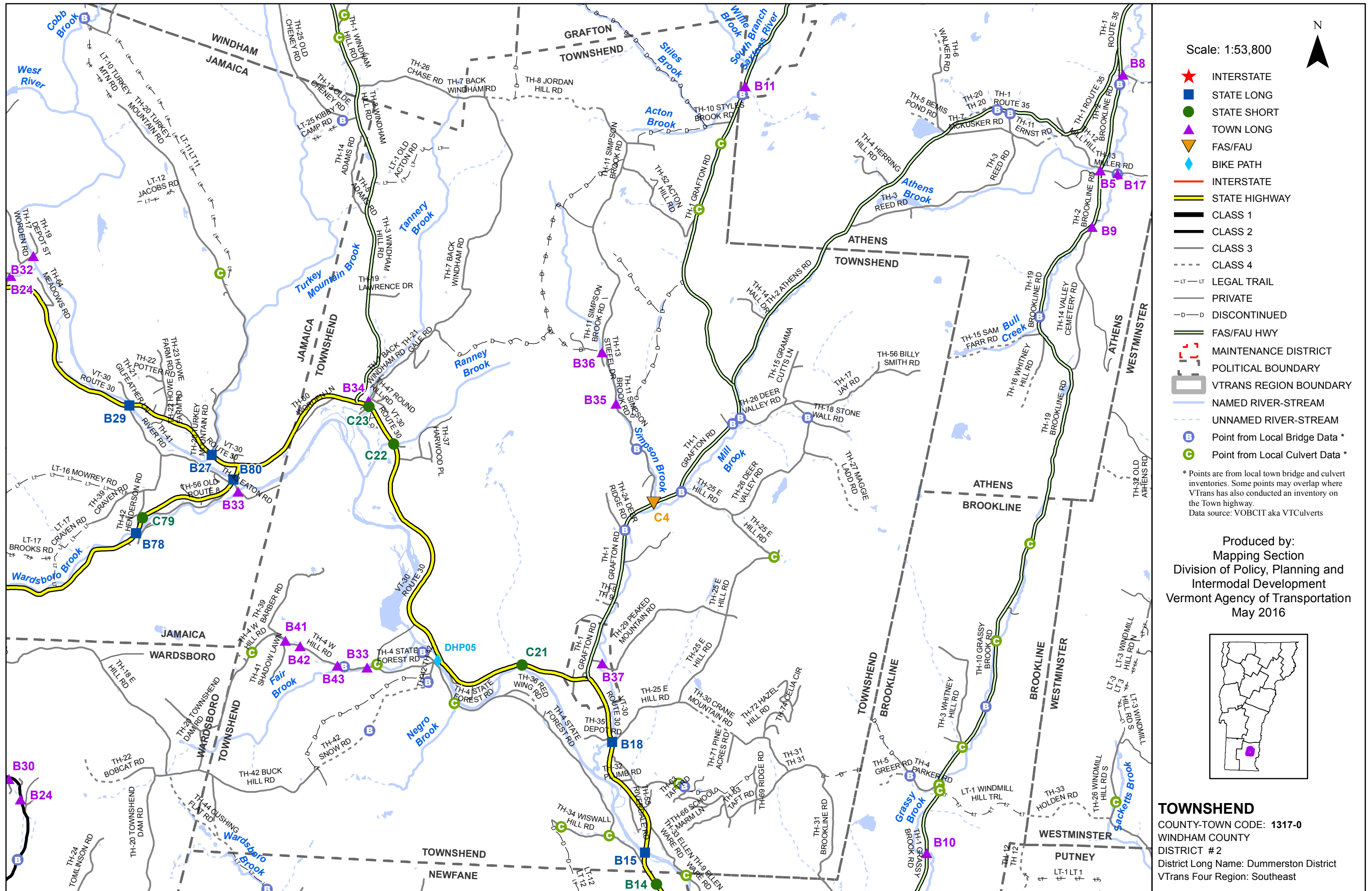
* Points are from local town bridge and culvert inventories. Some points may overlap where VTrans has also conducted an inventory on the Town highway.
 Data source: VOBCIT aka VTCulverts

Produced by:
 Mapping Section
 Division of Policy, Planning and
 Intermodal Development
 Vermont Agency of Transportation
 May 2016



SPRINGFIELD U.C.
 COUNTY-TOWN CODE: 1418-1
 WINDSOR COUNTY
 DISTRICT #2
 District Long Name: Dummerston District
 VTrans Four Region: Southeast

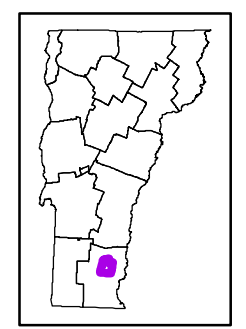
This map was funded in part through grants from the Federal Highway Administration, U.S. Department of Transportation. The representation of the authors expressed herein do not necessarily state or reflect those of the U. S. Department of Transportation.



- Scale: 1:53,800
- ★ INTERSTATE
 - STATE LONG
 - STATE SHORT
 - ▲ TOWN LONG
 - ▼ FAS/FAU
 - ◆ BIKE PATH
 - INTERSTATE
 - STATE HIGHWAY
 - CLASS 1
 - CLASS 2
 - CLASS 3
 - CLASS 4
 - - - LEGAL TRAIL
 - PRIVATE
 - - - DISCONTINUED
 - FAS/FAU HWY
 - MAINTENANCE DISTRICT
 - POLITICAL BOUNDARY
 - VTRANS REGION BOUNDARY
 - NAMED RIVER-STREAM
 - UNNAMED RIVER-STREAM
 - Ⓟ Point from Local Bridge Data *
 - Ⓞ Point from Local Culvert Data *

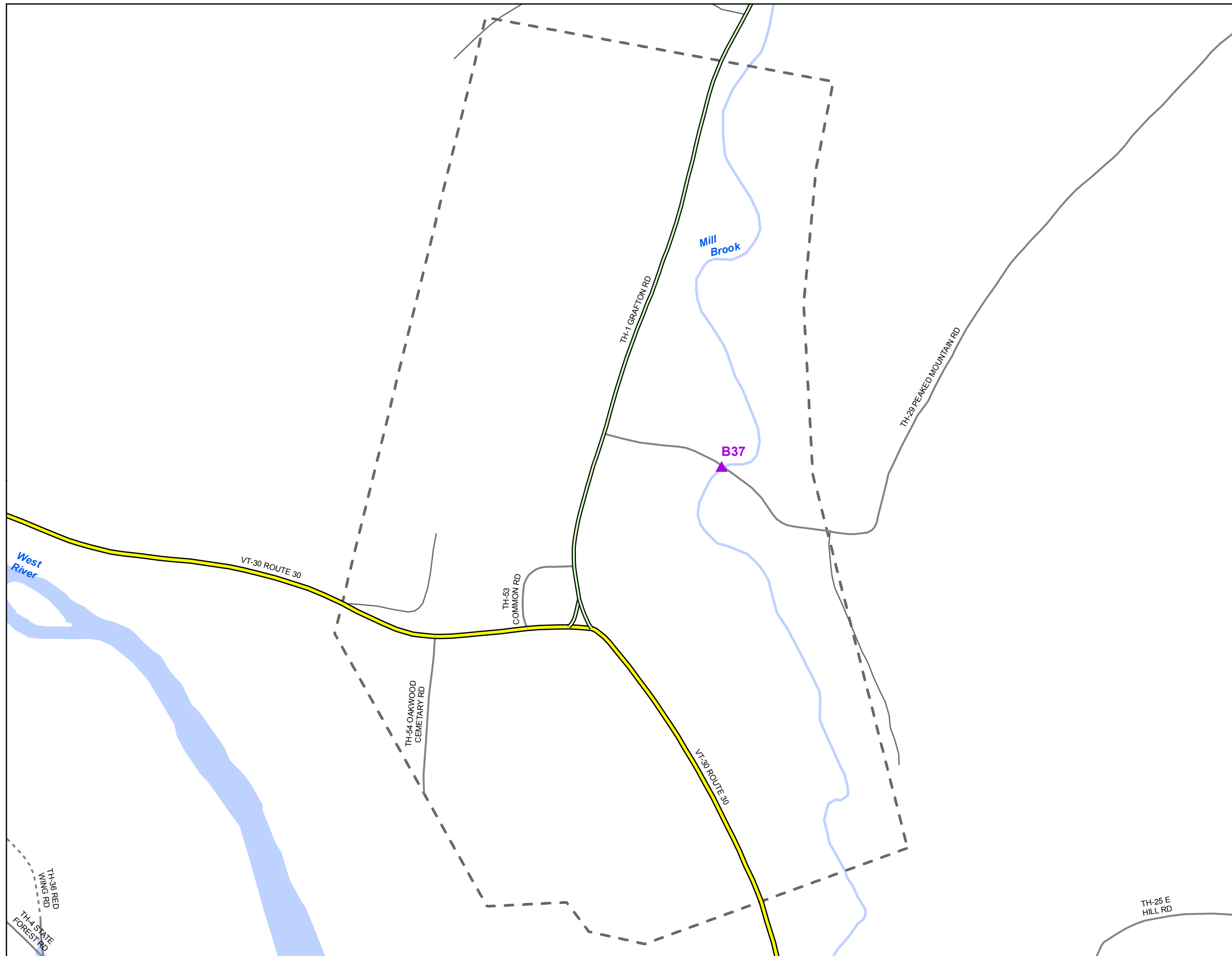
* Points are from local town bridge and culvert inventories. Some points may overlap where VTrans has also conducted an inventory on the Town highway.
Data source: VOBCIT aka VTCulverts

Produced by:
Mapping Section
Division of Policy, Planning and
Intermodal Development
Vermont Agency of Transportation
May 2016



TOWNSHEND
COUNTY-TOWN CODE: 1317-0
WINDHAM COUNTY
DISTRICT #2
District Long Name: Dummerston District
VTrans Four Region: Southeast

This map was funded in part through grants from the Federal Highway Administration, U.S. Department of Transportation. The representation of the authors expressed herein do not necessarily state or reflect those of the U. S. Department of Transportation.



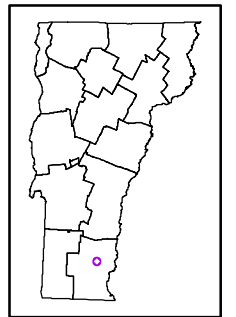
Scale: 1:5,610



- ★ INTERSTATE
- STATE LONG
- STATE SHORT
- ▲ TOWN LONG
- ▼ FAS/FAU
- ◆ BIKE PATH
- INTERSTATE
- STATE HIGHWAY
- CLASS 1
- CLASS 2
- CLASS 3
- - - CLASS 4
- - - - LEGAL TRAIL
- PRIVATE
- - - - DISCONTINUED
- FAS/FAU HWY
- - - - MAINTENANCE DISTRICT
- POLITICAL BOUNDARY
- VTRANS REGION BOUNDARY
- NAMED RIVER-STREAM
- - - - UNNAMED RIVER-STREAM
- B Point from Local Bridge Data *
- C Point from Local Culvert Data *

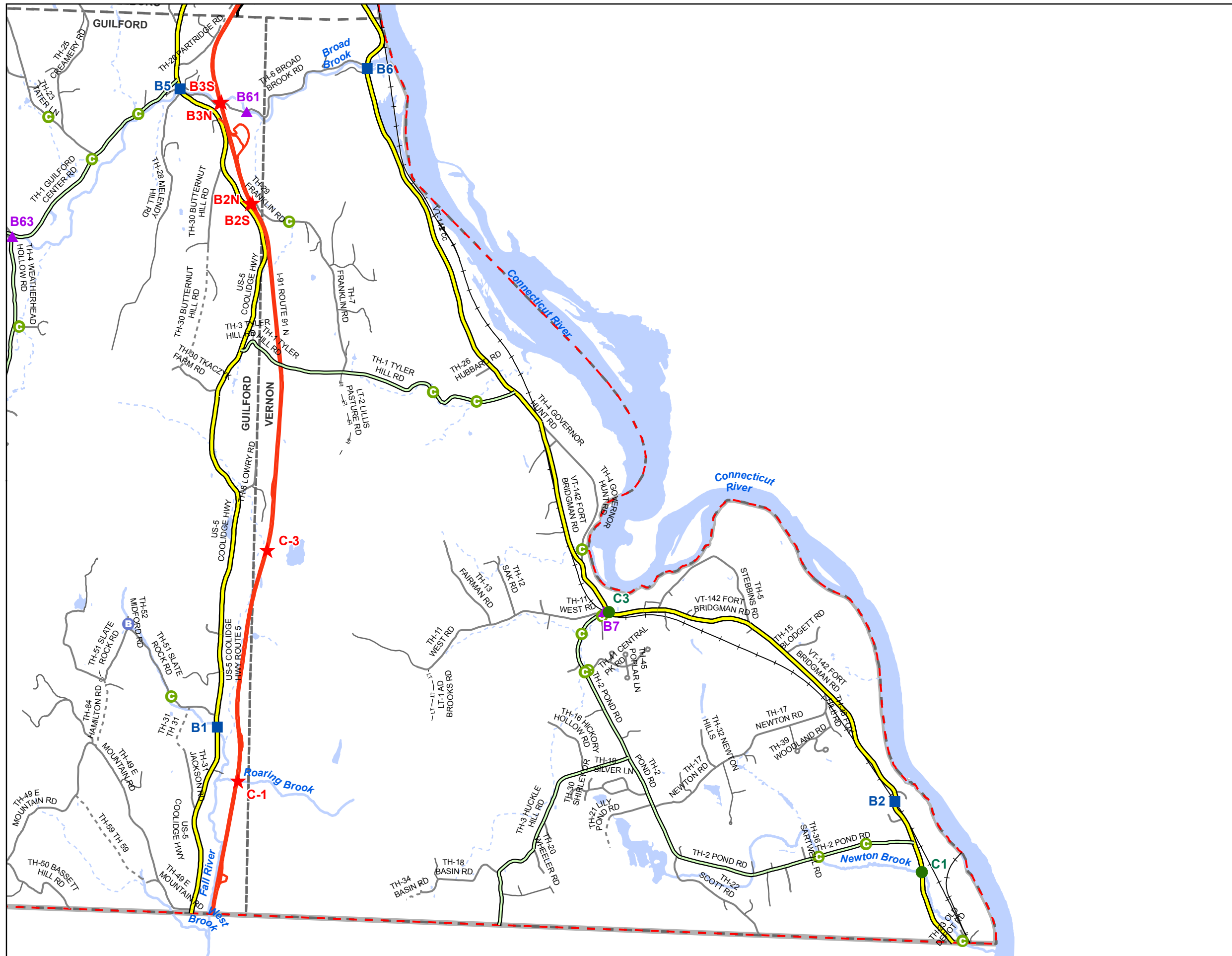
* Points are from local town bridge and culvert inventories. Some points may overlap where VTrans has also conducted an inventory on the Town highway.
Data source: VOBCIT aka VTCulverts

Produced by:
Mapping Section
Division of Policy, Planning and
Intermodal Development
Vermont Agency of Transportation
May 2016



TOWNSHEND VILLAGE

COUNTY-TOWN CODE: 1317-1
WINDHAM COUNTY
DISTRICT #2
District Long Name: Dummerston District
VTrans Four Region: Southeast

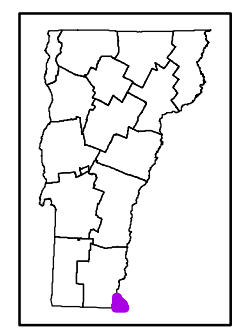


Scale: 1:43,790

★ INTERSTATE
 ■ STATE LONG
 ● STATE SHORT
 ▲ TOWN LONG
 ▼ FAS/FAU
 ◆ BIKE PATH
 — INTERSTATE
 — STATE HIGHWAY
 — CLASS 1
 — CLASS 2
 — CLASS 3
 - - - CLASS 4
 - - - - LEGAL TRAIL
 — PRIVATE
 - - - DISCONTINUED
 — FAS/FAU HWY
 [] MAINTENANCE DISTRICT
 [] POLITICAL BOUNDARY
 [] VTRANS REGION BOUNDARY
 — NAMED RIVER-STREAM
 - - - UNNAMED RIVER-STREAM
 B Point from Local Bridge Data *
 C Point from Local Culvert Data *

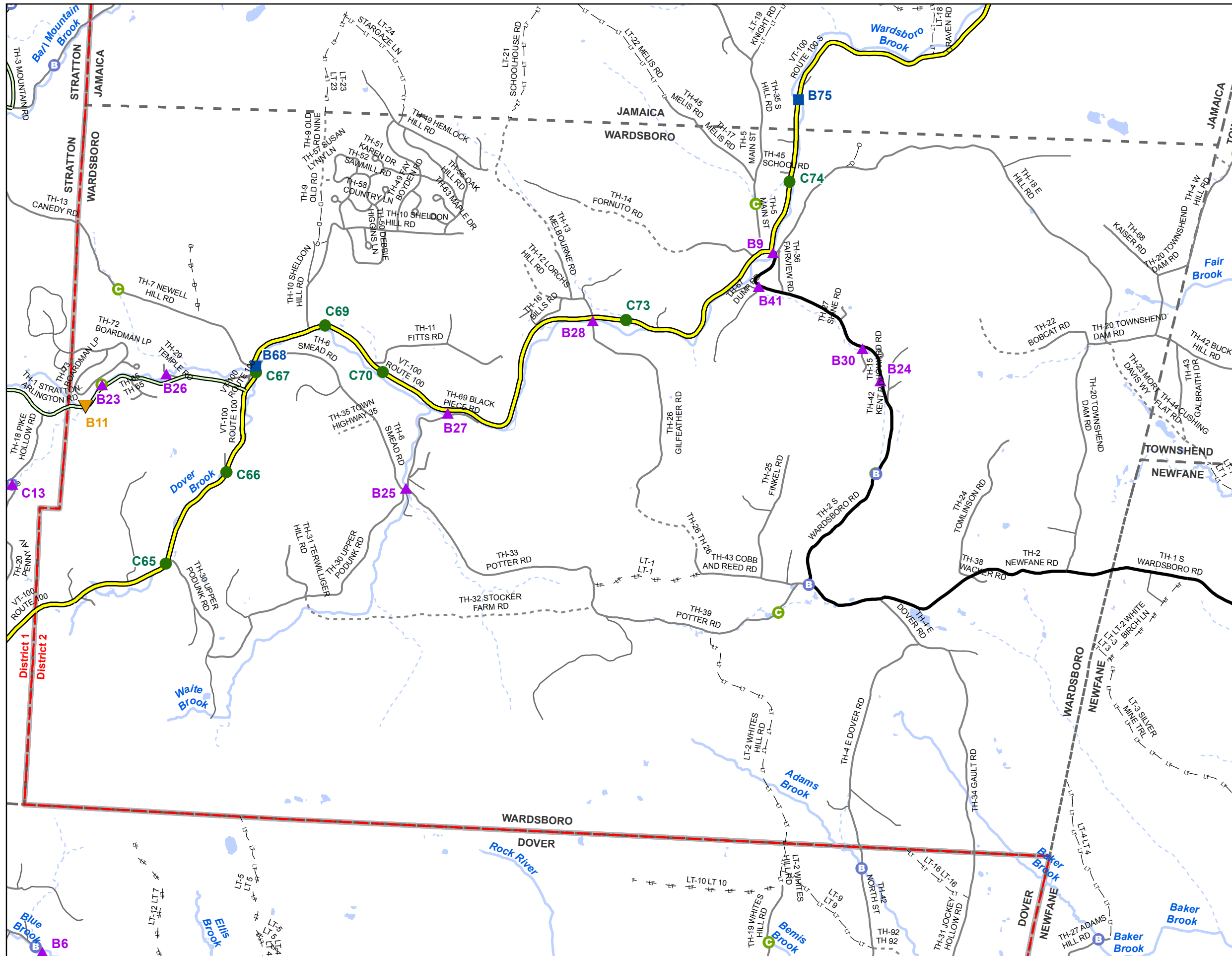
* Points are from local town bridge and culvert inventories. Some points may overlap where VTrans has also conducted an inventory on the Town highway.
 Data source: VOBCIT aka VTCulverts

Produced by:
 Mapping Section
 Division of Policy, Planning and
 Intermodal Development
 Vermont Agency of Transportation
 May 2016



VERNON
 COUNTY-TOWN CODE: 1318-0
 WINDHAM COUNTY
 DISTRICT #2
 District Long Name: Dummerston District
 VTrans Four Region: Southeast

This map was funded in part through grants from the Federal Highway Administration, U.S. Department of Transportation. The representation of the authors expressed herein do not necessarily state or reflect those of the U. S. Department of Transportation.

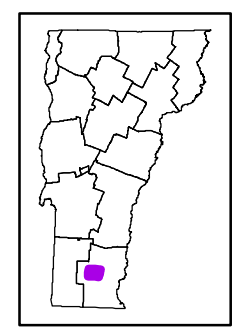


Scale: 1:37,360

★ INTERSTATE
 ■ STATE LONG
 ● STATE SHORT
 ▲ TOWN LONG
 ▼ FAS/FAU
 ◆ BIKE PATH
 — INTERSTATE
 — STATE HIGHWAY
 — CLASS 1
 — CLASS 2
 — CLASS 3
 - - - CLASS 4
 - - - - LEGAL TRAIL
 — PRIVATE
 - - - DISCONTINUED
 — FAS/FAU HWY
 [] MAINTENANCE DISTRICT
 [] POLITICAL BOUNDARY
 [] VTRANS REGION BOUNDARY
 [] NAMED RIVER-STREAM
 [] UNNAMED RIVER-STREAM
 B Point from Local Bridge Data *
 C Point from Local Culvert Data *

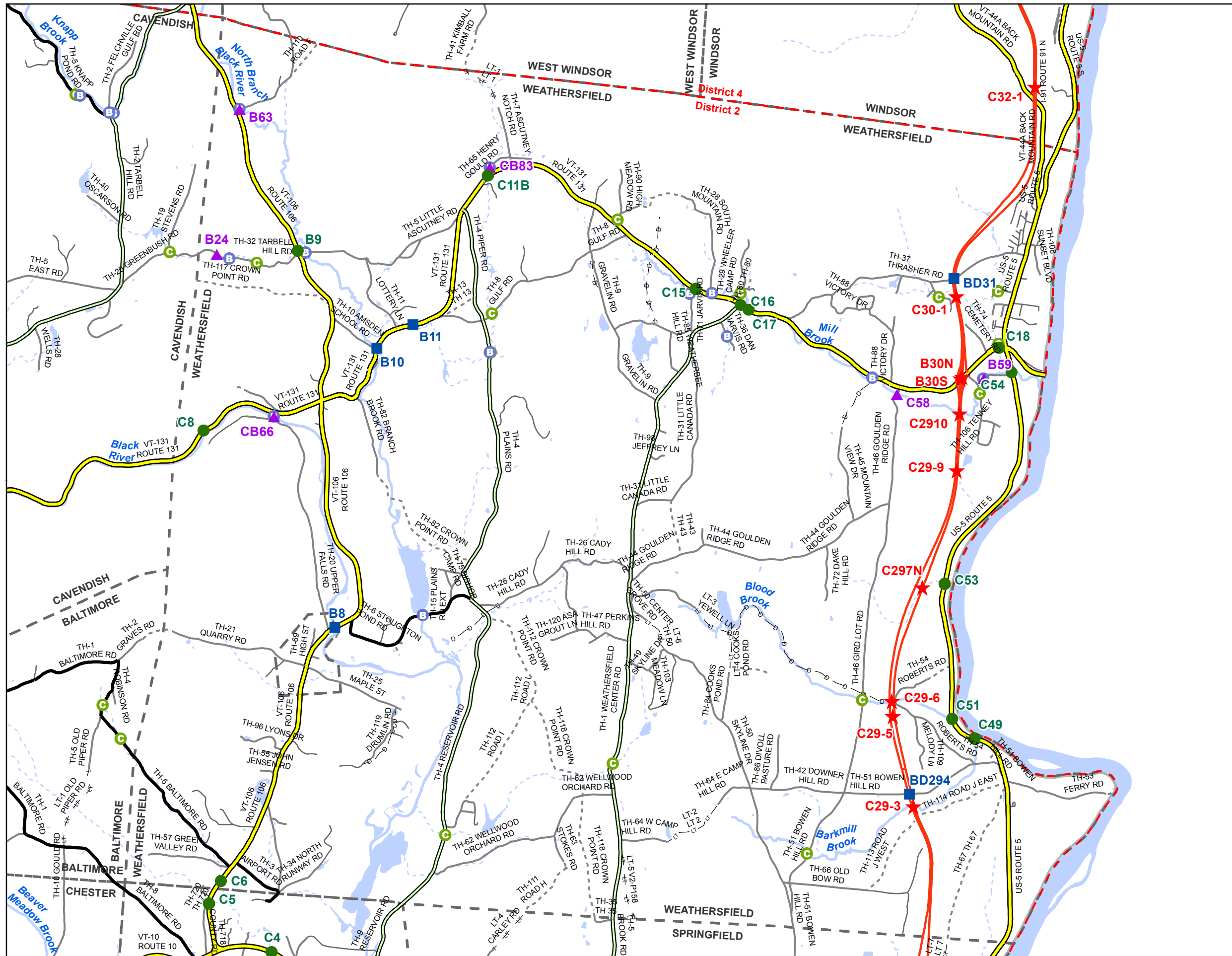
* Points are from local town bridge and culvert inventories. Some points may overlap where VTrans has also conducted an inventory on the Town highway.
 Data source: VOBCIT aka VTCulverts

Produced by:
 Mapping Section
 Division of Policy, Planning and
 Intermodal Development
 Vermont Agency of Transportation
 May 2016



WARDSBORO
 COUNTY-TOWN CODE: 1319-0
 WINDHAM COUNTY
 DISTRICT #2
 District Long Name: Dummerston District
 VTrans Four Region: Southeast

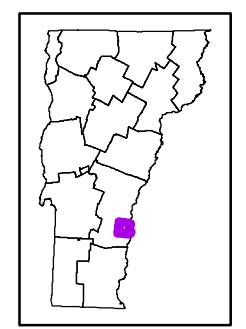
This map was funded in part through grants from the Federal Highway Administration, U.S. Department of Transportation. The representation of the authors expressed herein do not necessarily state or reflect those of the U. S. Department of Transportation.



- Scale: 1:47,650
- ★ INTERSTATE
 - STATE LONG
 - STATE SHORT
 - ▲ TOWN LONG
 - ▼ FASI/FAU
 - ◆ BIKE PATH
 - INTERSTATE
 - STATE HIGHWAY
 - CLASS 1
 - CLASS 2
 - CLASS 3
 - - - CLASS 4
 - - - - - LEGAL TRAIL
 - PRIVATE
 - - - - - DISCONTINUED
 - FASI/FAU HWY
 - - - - - MAINTENANCE DISTRICT
 - - - - - POLITICAL BOUNDARY
 - - - - - VTRANS REGION BOUNDARY
 - NAMED RIVER-STREAM
 - - - - - UNNAMED RIVER-STREAM
 - B Point from Local Bridge Data *
 - C Point from Local Culvert Data *

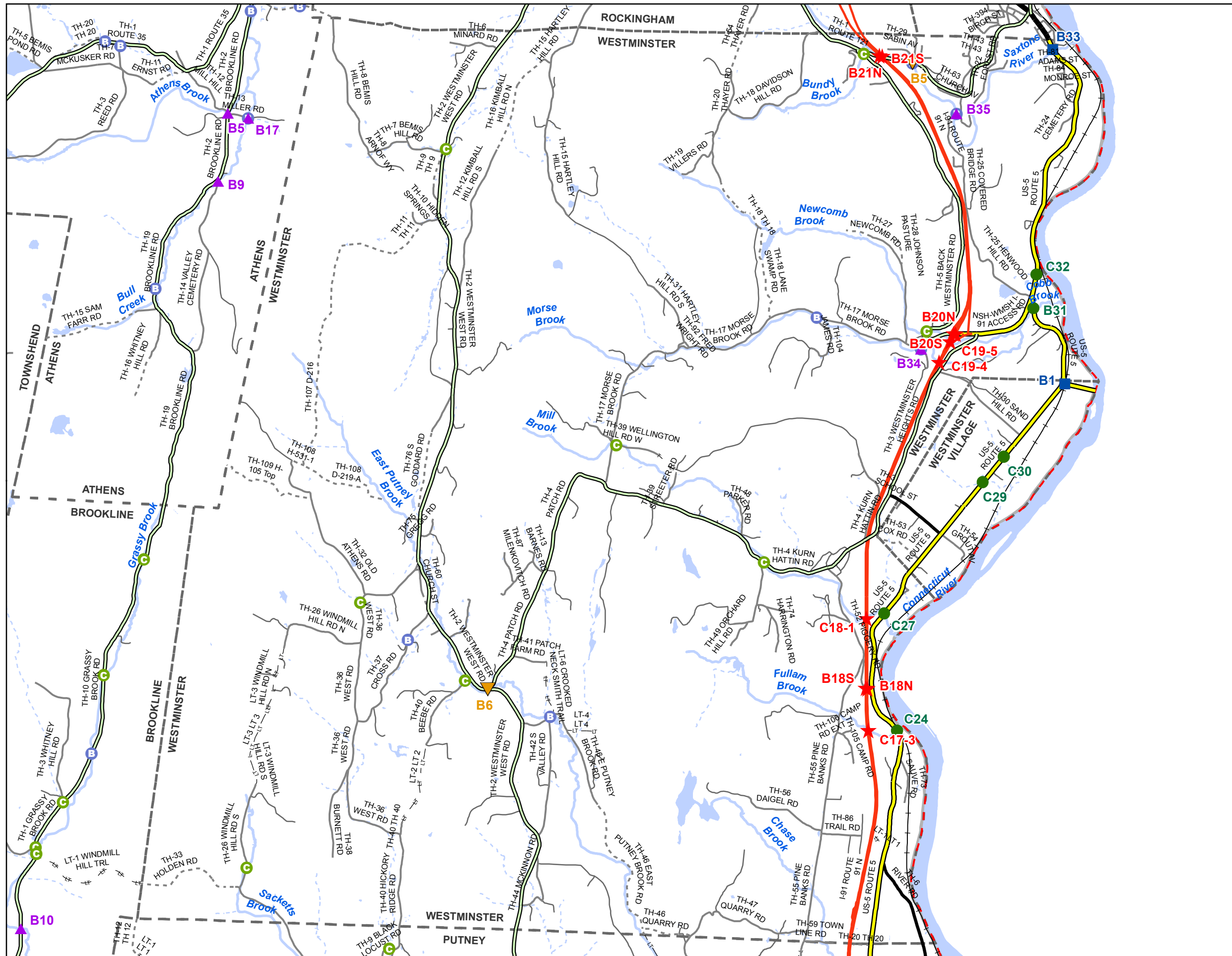
* Points are from local town bridge and culvert inventories. Some points may overlap where VTrans has also conducted an inventory on the Town highway.
Data source: VOBCIT aka VTCulverts

Produced by:
Mapping Section
Division of Policy, Planning and
Intermodal Development
Vermont Agency of Transportation
May 2016



WEATHERSFIELD
COUNTY-TOWN CODE: 1420-0
WINDSOR COUNTY
DISTRICT #2
District Long Name: Dummerston District
VTrans Four Region: Southeast

This map was funded in part through grants from the Federal Highway Administration, U.S. Department of Transportation. The representation of the authors expressed herein do not necessarily state or reflect those of the U. S. Department of Transportation.

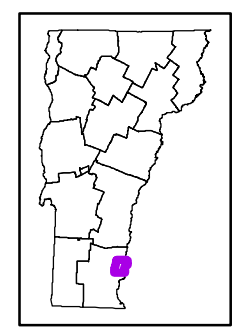


Scale: 1:48,360

★ INTERSTATE
 ■ STATE LONG
 ● STATE SHORT
 ▲ TOWN LONG
 ▼ FASI/FAU
 ◆ BIKE PATH
 — INTERSTATE
 — STATE HIGHWAY
 — CLASS 1
 — CLASS 2
 — CLASS 3
 - - - CLASS 4
 - - - - LEGAL TRAIL
 — PRIVATE
 - - - DISCONTINUED
 — FASI/FAU HWY
 [] MAINTENANCE DISTRICT
 [] POLITICAL BOUNDARY
 [] VTRANS REGION BOUNDARY
 [] NAMED RIVER-STREAM
 [] UNNAMED RIVER-STREAM
 B Point from Local Bridge Data *
 C Point from Local Culvert Data *

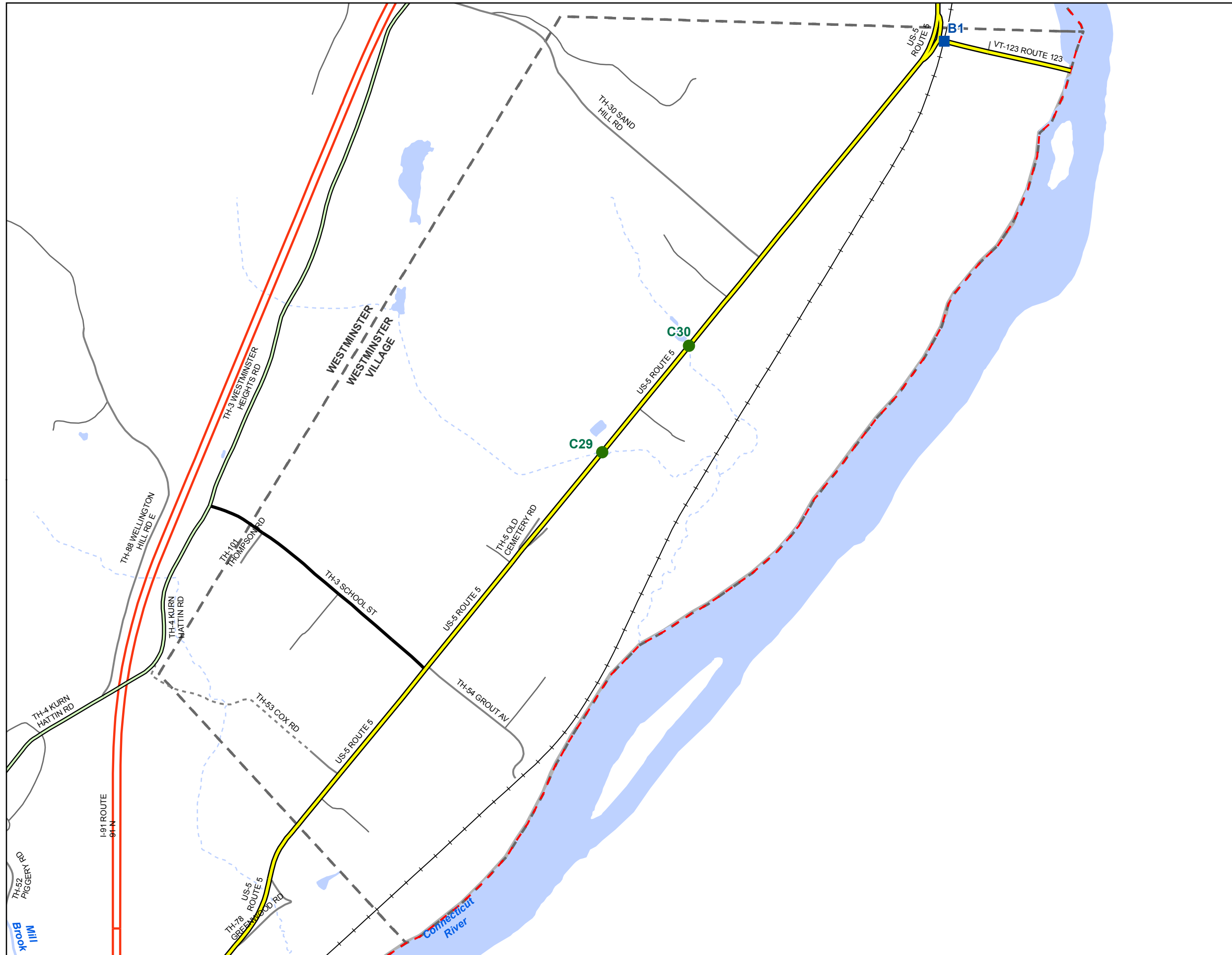
* Points are from local town bridge and culvert inventories. Some points may overlap where VTrans has also conducted an inventory on the Town highway.
 Data source: VOBCIT aka VTCulverts

Produced by:
 Mapping Section
 Division of Policy, Planning and
 Intermodal Development
 Vermont Agency of Transportation
 May 2016



WESTMINSTER
 COUNTY-TOWN CODE: 1320-0
 WINDHAM COUNTY
 DISTRICT #2
 District Long Name: Dummerston District
 VTrans Four Region: Southeast

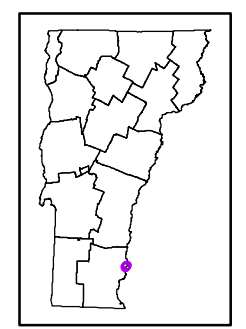
This map was funded in part through grants from the Federal Highway Administration, U.S. Department of Transportation. The representation of the authors expressed herein do not necessarily state or reflect those of the U. S. Department of Transportation.



- Scale: 1:11,600
- INTERSTATE
 - STATE LONG
 - STATE SHORT
 - TOWN LONG
 - FAS/FAU
 - BIKE PATH
 - INTERSTATE
 - STATE HIGHWAY
 - CLASS 1
 - CLASS 2
 - CLASS 3
 - CLASS 4
 - LEGAL TRAIL
 - PRIVATE
 - DISCONTINUED
 - FAS/FAU HWY
 - MAINTENANCE DISTRICT
 - POLITICAL BOUNDARY
 - VTRANS REGION BOUNDARY
 - NAMED RIVER-STREAM
 - UNNAMED RIVER-STREAM
 - Point from Local Bridge Data *
 - Point from Local Culvert Data *

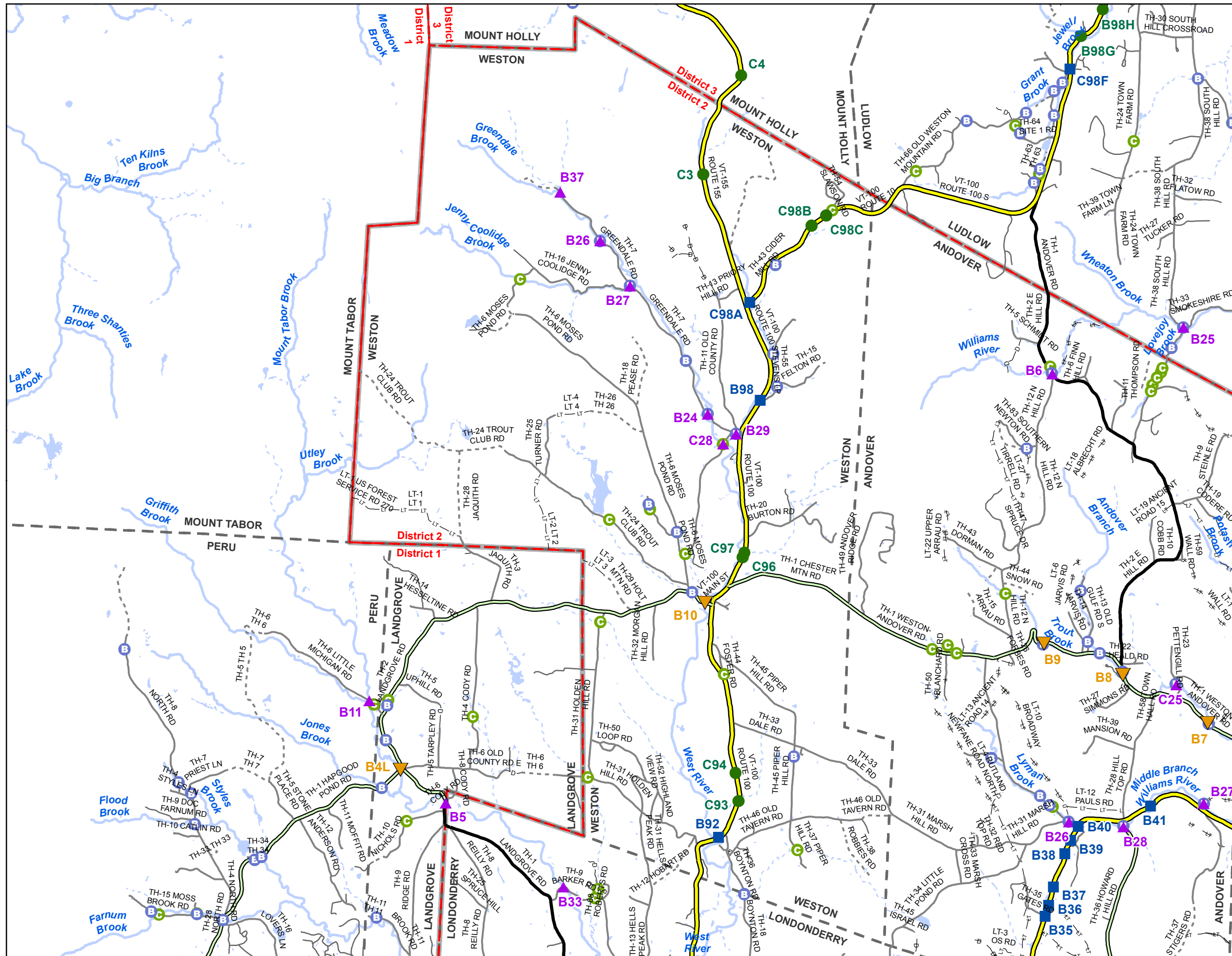
* Points are from local town bridge and culvert inventories. Some points may overlap where VTrans has also conducted an inventory on the Town highway.
Data source: VOBCIT aka VTCulverts

Produced by:
Mapping Section
Division of Policy, Planning and
Intermodal Development
Vermont Agency of Transportation
May 2016



WESTMINSTER VILLAGE
COUNTY-TOWN CODE: 1320-2
WINDHAM COUNTY
DISTRICT #2
District Long Name: Dummerston District
VTrans Four Region: Southeast

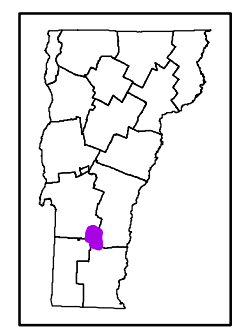
This map was funded in part through grants from the Federal Highway Administration, U.S. Department of Transportation. The representation of the authors expressed herein do not necessarily state or reflect those of the U. S. Department of Transportation.



- Scale: 1:63,520
- ★ INTERSTATE
 - STATE LONG
 - STATE SHORT
 - ▲ TOWN LONG
 - ▼ FASI/FAU
 - ◆ BIKE PATH
 - INTERSTATE
 - STATE HIGHWAY
 - CLASS 1
 - CLASS 2
 - CLASS 3
 - CLASS 4
 - - - LEGAL TRAIL
 - - - PRIVATE
 - - - DISCONTINUED
 - FASI/FAU HWY
 - MAINTENANCE DISTRICT
 - POLITICAL BOUNDARY
 - VTRANS REGION BOUNDARY
 - NAMED RIVER-STREAM
 - UNNAMED RIVER-STREAM
 - Ⓟ Point from Local Bridge Data *
 - Ⓞ Point from Local Culvert Data *

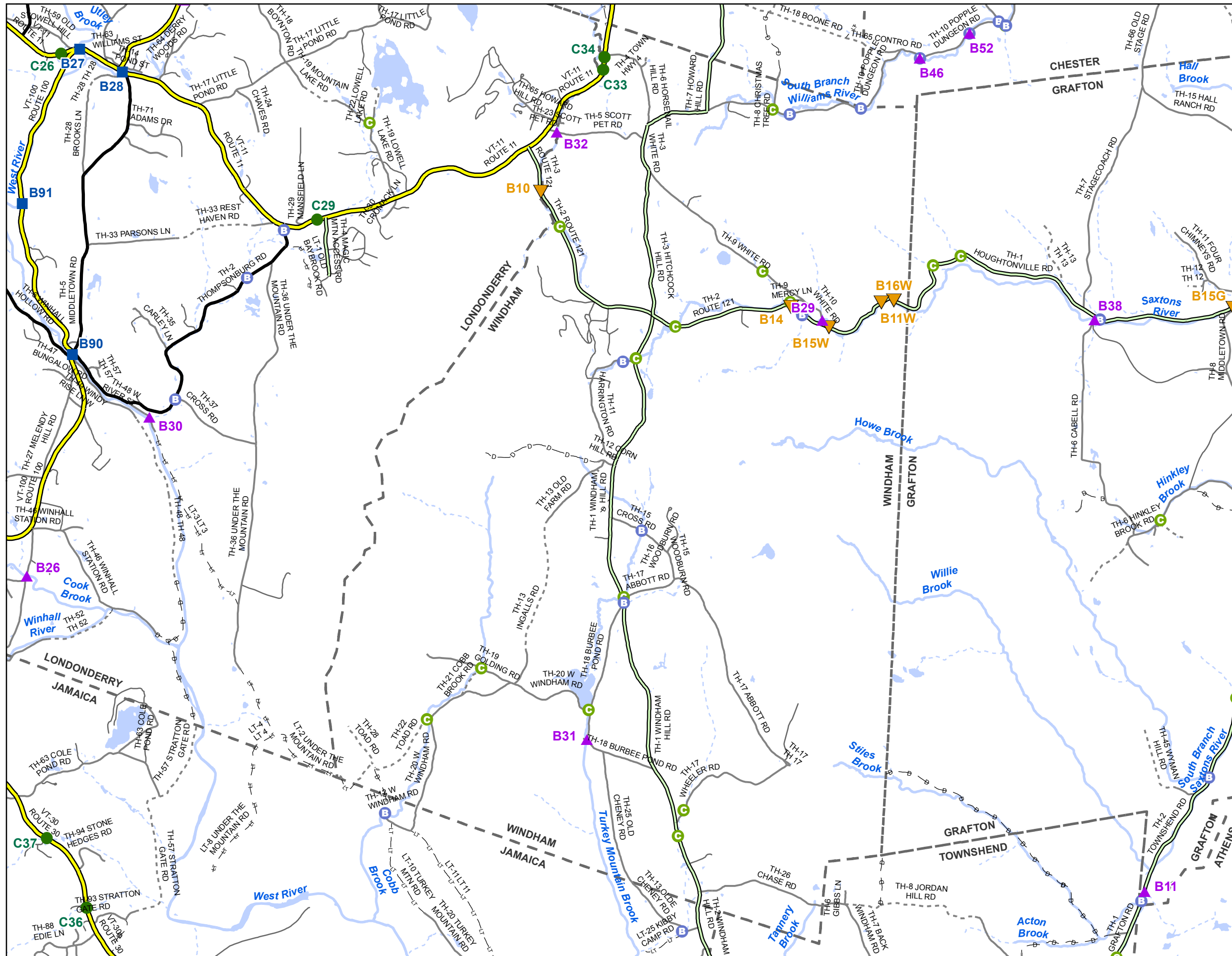
* Points are from local town bridge and culvert inventories. Some points may overlap where VTrans has also conducted an inventory on the Town highway.
Data source: VOBCIT aka VTCulverts

Produced by:
Mapping Section
Division of Policy, Planning and
Intermodal Development
Vermont Agency of Transportation
May 2016



WESTON
COUNTY-TOWN CODE: 1421-0
WINDSOR COUNTY
DISTRICT #2
District Long Name: Dummerston District
VTrans Four Region: Southeast

This map was funded in part through grants from the Federal Highway Administration, U.S. Department of Transportation. The representation of the authors expressed herein do not necessarily state or reflect those of the U. S. Department of Transportation.

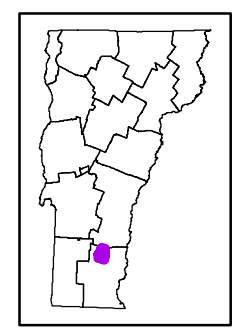


Scale: 1:50,210

★ INTERSTATE
 ■ STATE LONG
 ● STATE SHORT
 ▲ TOWN LONG
 ▼ FAS/FAU
 ◆ BIKE PATH
 — INTERSTATE
 — STATE HIGHWAY
 — CLASS 1
 — CLASS 2
 — CLASS 3
 - - - CLASS 4
 - - - - LEGAL TRAIL
 - - - - PRIVATE
 - - - - DISCONTINUED
 — FAS/FAU HWY
 [] MAINTENANCE DISTRICT
 [] POLITICAL BOUNDARY
 [] VTRANS REGION BOUNDARY
 [] NAMED RIVER-STREAM
 [] UNNAMED RIVER-STREAM
 B Point from Local Bridge Data *
 C Point from Local Culvert Data *

* Points are from local town bridge and culvert inventories. Some points may overlap where VTrans has also conducted an inventory on the Town highway.
 Data source: VOBCIT aka VTCulverts

Produced by:
 Mapping Section
 Division of Policy, Planning and
 Intermodal Development
 Vermont Agency of Transportation
 May 2016



WINDHAM
 COUNTY-TOWN CODE: 1323-0
 WINDHAM COUNTY
 DISTRICT #2
 District Long Name: Dummerston District
 VTrans Four Region: Southeast

This map was funded in part through grants from the Federal Highway Administration, U.S. Department of Transportation. The representation of the authors expressed herein do not necessarily state or reflect those of the U. S. Department of Transportation.