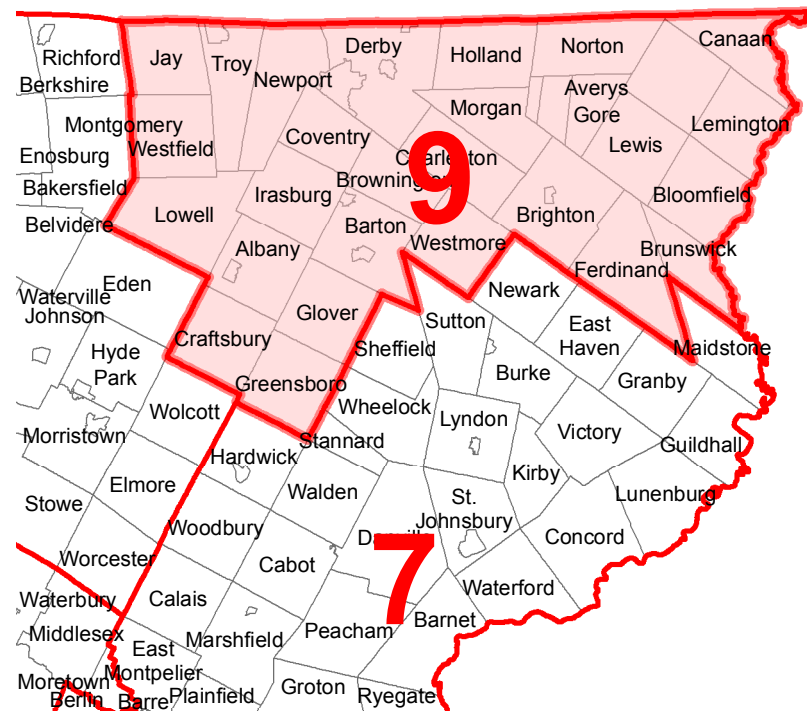
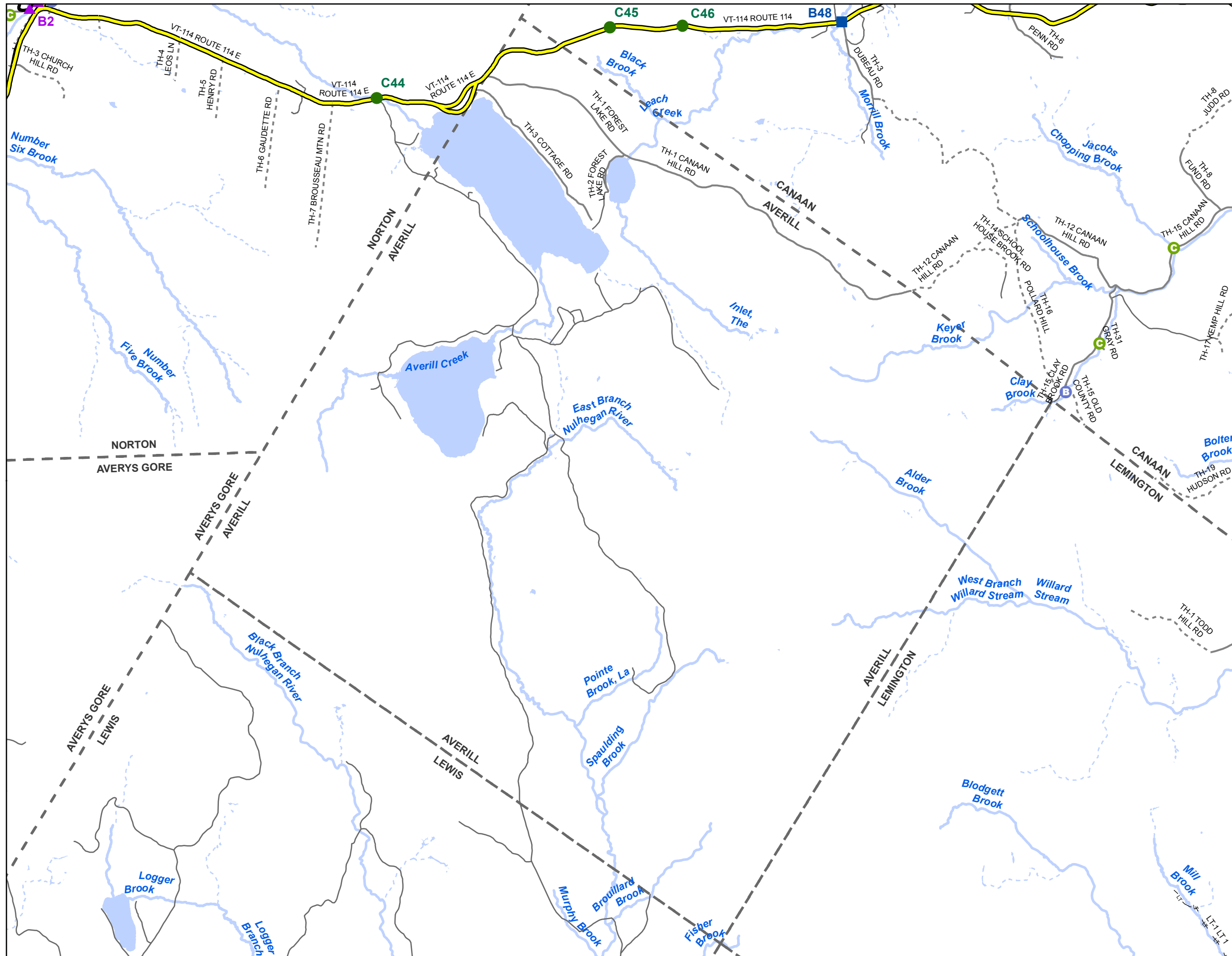


**Bridge and Culvert Inspection Map Series**  
**- Maintenance District 9 -**  
**Derby District**  
**Northeast Region**  
in County-Town order  
**July 2015**



Produced by:  
Mapping Section  
Division of Policy, Planning  
and Intermodal Development  
Vermont Agency of Transportation

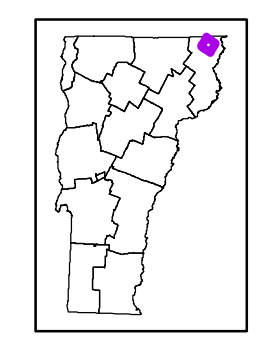


Scale: 1:57,820

N

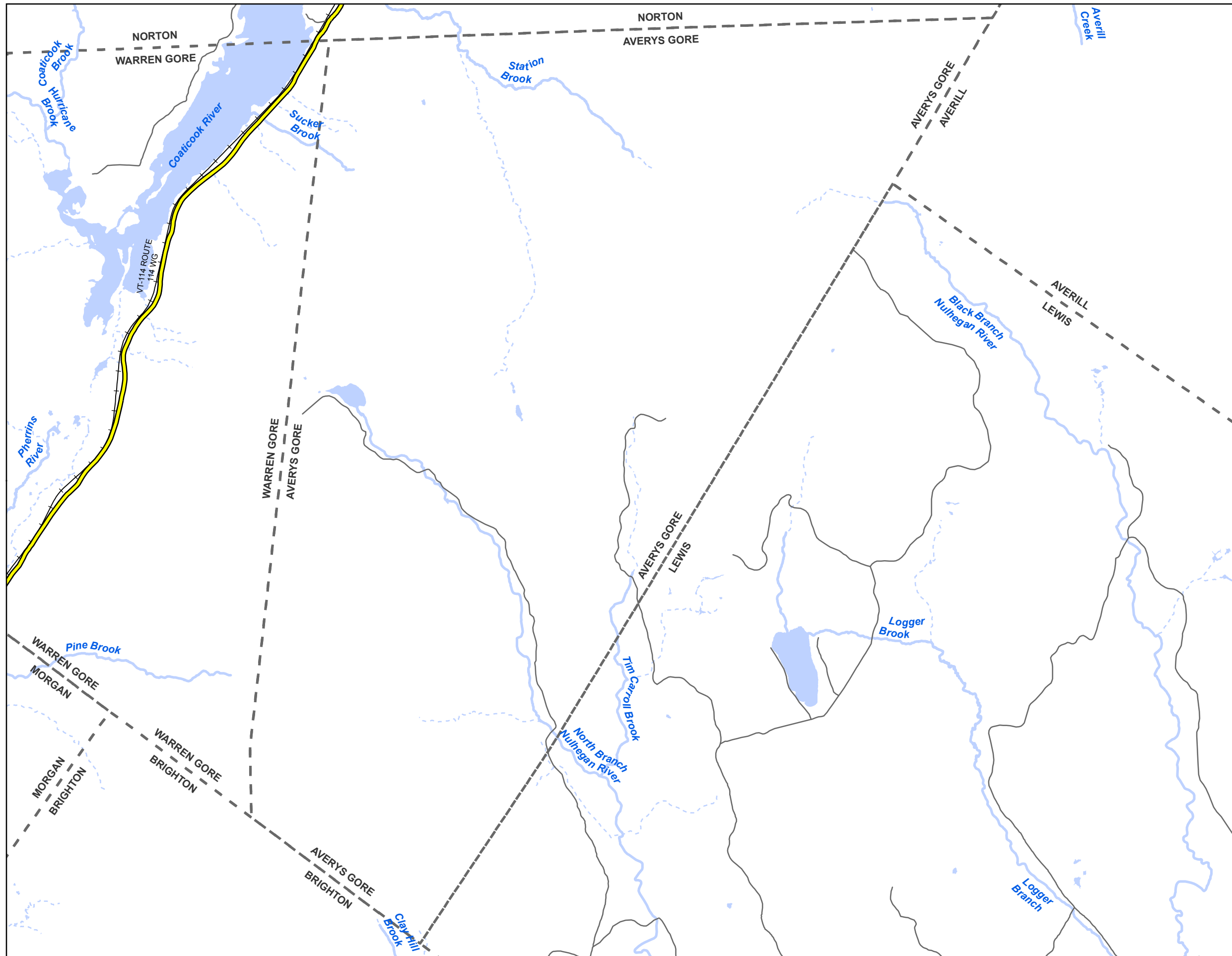
- ★ INTERSTATE
- STATE LONG
- STATE SHORT
- ▲ TOWN LONG
- ▼ FAS/FAU
- INTERSTATE
- STATE HIGHWAY
- CLASS 1
- CLASS 2
- CLASS 3
- CLASS 4
- - - LEGAL TRAIL
- PRIVATE
- - - DISCONTINUED
- FAS/FAU HWY
- MAINTENANCE DISTRICT
- POLITICAL BOUNDARY
- VTRANS REGION BOUNDARY
- NAMED RIVER-STREAM
- UNNAMED RIVER-STREAM
- ⓑ Point from Local Bridge Data
- Ⓒ Point from Local Culvert Data

Produced by:  
 Mapping Section  
 Division of Policy, Planning and  
 Intermodal Development  
 Vermont Agency of Transportation  
 July 2015



**AVERILL**  
 COUNTY-TOWN CODE: 0501-0  
 ESSEX COUNTY  
 DISTRICT #9  
 District Long Name: Derby District  
 VTrans Four Region: Northeast

This map was funded in part through grants from the Federal Highway Administration, U.S. Department of Transportation. The representation of the authors expressed herein do not necessarily state or reflect those of the U. S. Department of Transportation.

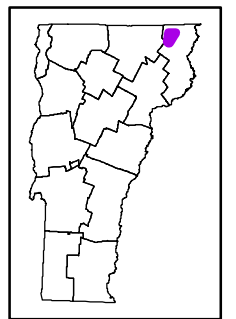


Scale: 1:41,910

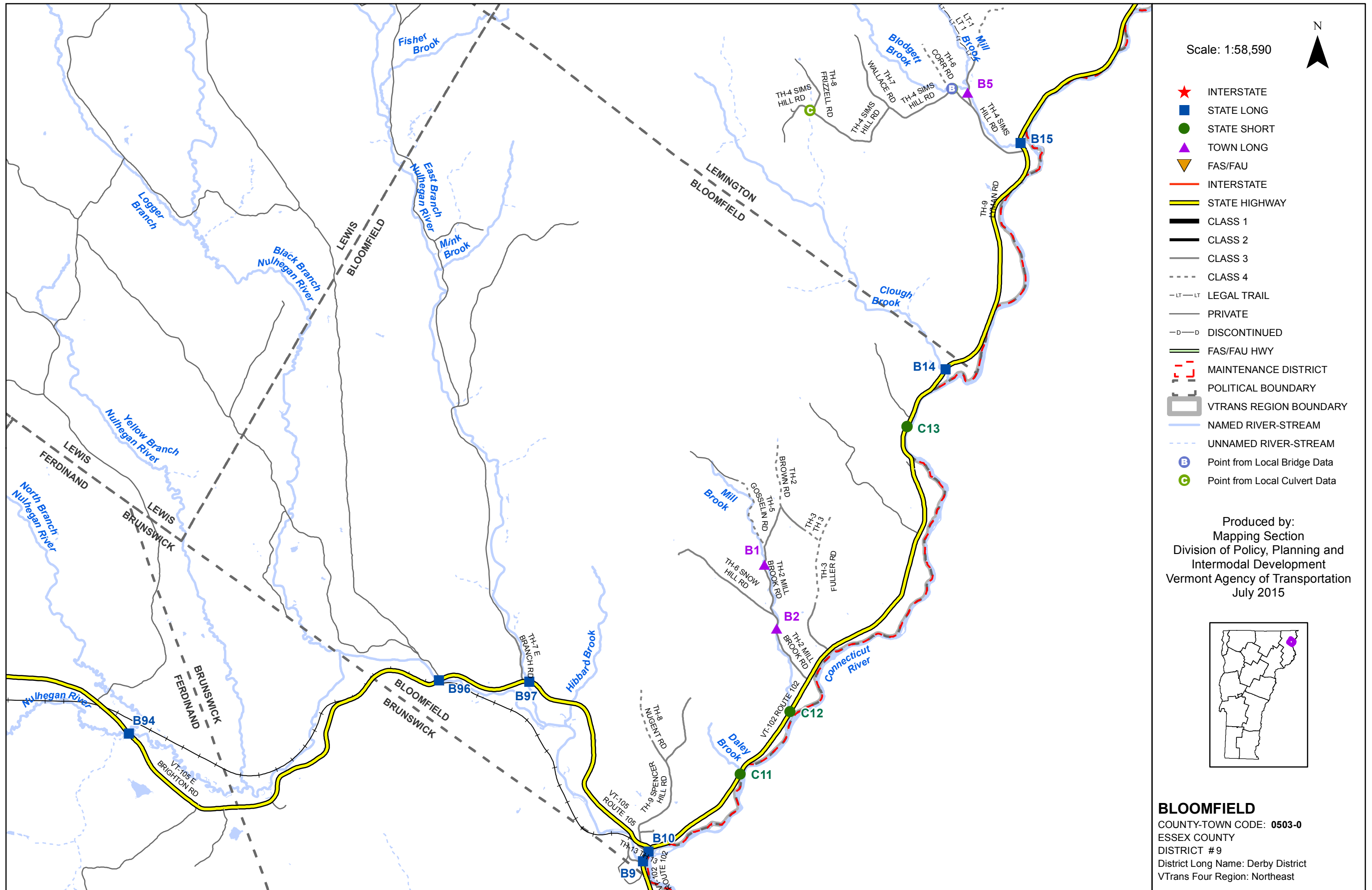


- ★ INTERSTATE
- STATE LONG
- STATE SHORT
- ▲ TOWN LONG
- ▼ FAS/FAU
- INTERSTATE
- STATE HIGHWAY
- CLASS 1
- CLASS 2
- CLASS 3
- - - CLASS 4
- LT-LT LEGAL TRAIL
- PRIVATE
- D-D DISCONTINUED
- FAS/FAU HWY
- - - MAINTENANCE DISTRICT
- - - POLITICAL BOUNDARY
- VTRANS REGION BOUNDARY
- NAMED RIVER-STREAM
- - - UNNAMED RIVER-STREAM
- B Point from Local Bridge Data
- C Point from Local Culvert Data

Produced by:  
 Mapping Section  
 Division of Policy, Planning and  
 Intermodal Development  
 Vermont Agency of Transportation  
 July 2015



**AVERYS GORE**  
 COUNTY-TOWN CODE: 0502-0  
 ESSEX COUNTY  
 DISTRICT #9  
 District Long Name: Derby District  
 VTrans Four Region: Northeast

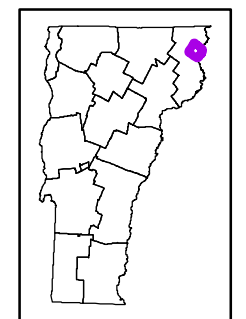


Scale: 1:58,590



- ★ INTERSTATE
- STATE LONG
- STATE SHORT
- ▲ TOWN LONG
- ▼ FAS/FAU
- INTERSTATE
- STATE HIGHWAY
- CLASS 1
- CLASS 2
- CLASS 3
- - - CLASS 4
- - - LEGAL TRAIL
- PRIVATE
- - - DISCONTINUED
- FAS/FAU HWY
- - - MAINTENANCE DISTRICT
- - - POLITICAL BOUNDARY
- VTRANS REGION BOUNDARY
- NAMED RIVER-STREAM
- - - UNNAMED RIVER-STREAM
- ⊙ Point from Local Bridge Data
- ⊙ Point from Local Culvert Data

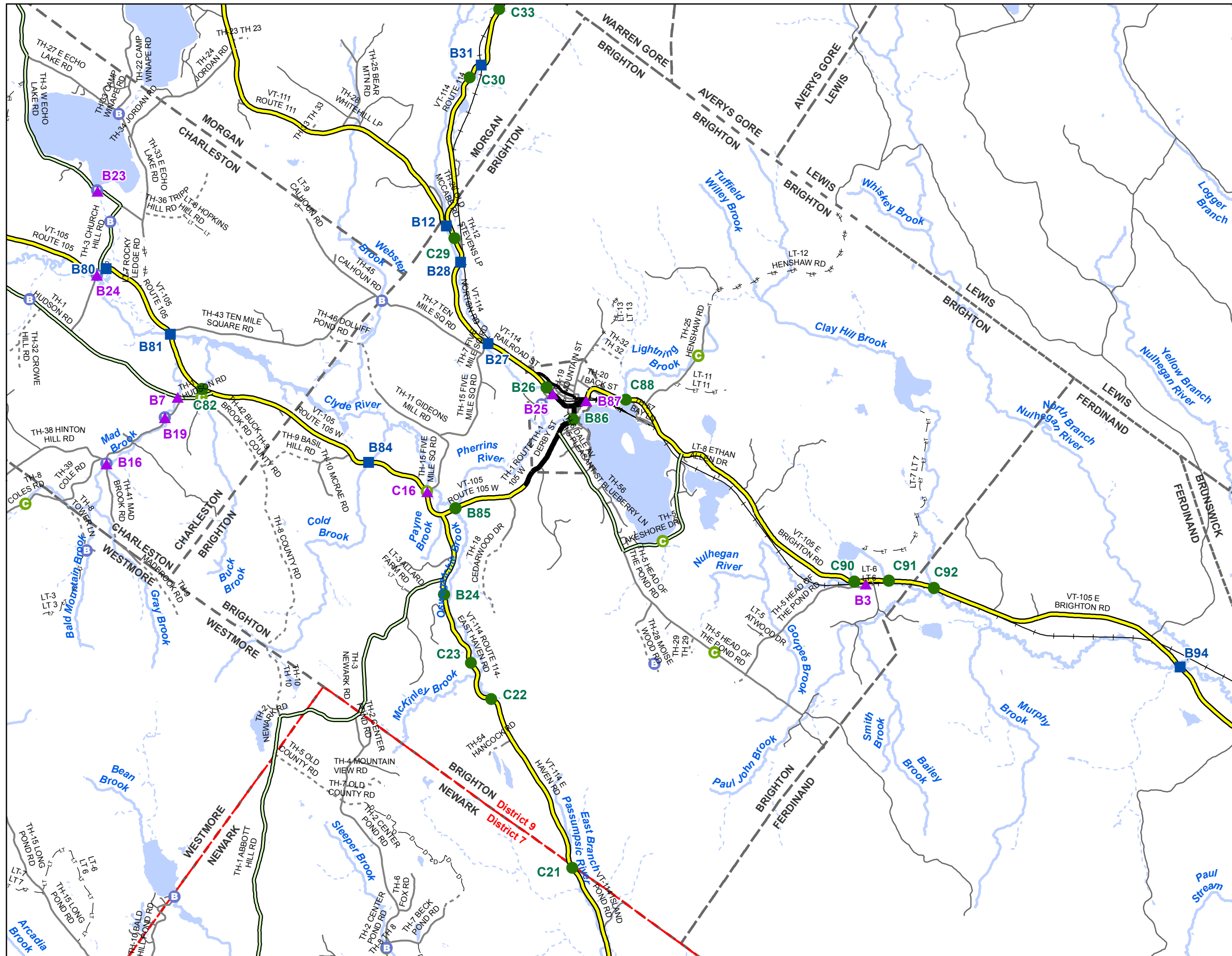
Produced by:  
 Mapping Section  
 Division of Policy, Planning and  
 Intermodal Development  
 Vermont Agency of Transportation  
 July 2015



**BLOOMFIELD**  
 COUNTY-TOWN CODE: 0503-0  
 ESSEX COUNTY  
 DISTRICT #9  
 District Long Name: Derby District  
 VTrans Four Region: Northeast

This map was funded in part through grants from the Federal Highway Administration, U.S. Department of Transportation. The representation of the authors expressed herein do not necessarily state or reflect those of the U. S. Department of Transportation.



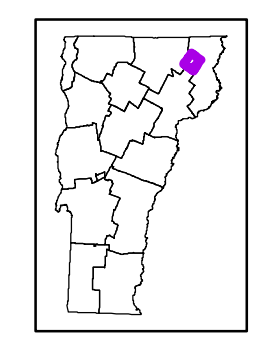


Scale: 1:68,380

N

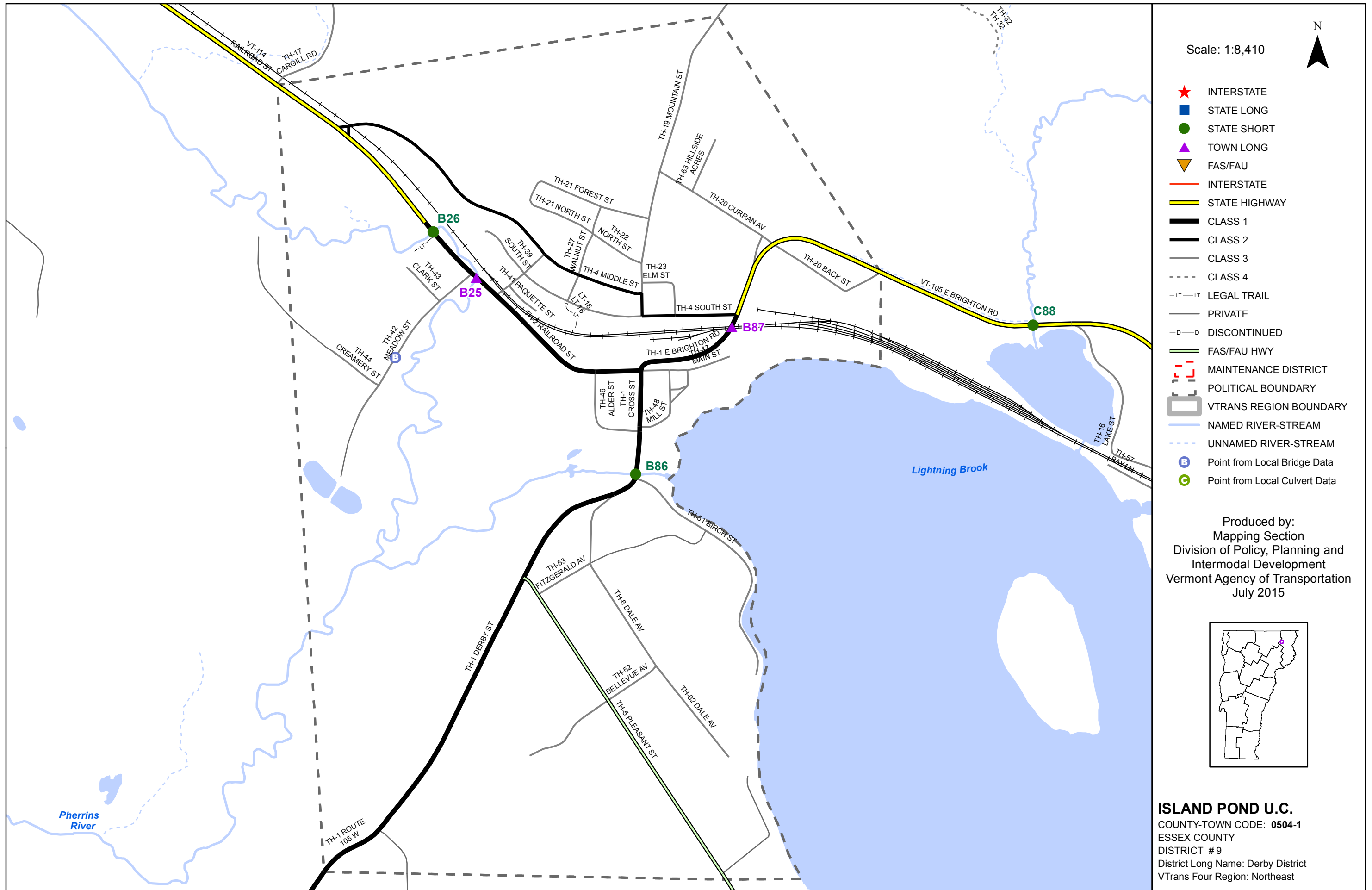
- ★ INTERSTATE
- STATE LONG
- STATE SHORT
- ▲ TOWN LONG
- ▼ FAS/FAU
- INTERSTATE
- STATE HIGHWAY
- CLASS 1
- CLASS 2
- CLASS 3
- CLASS 4
- LT-LT LEGAL TRAIL
- PRIVATE
- D-D DISCONTINUED
- FAS/FAU HWY
- MAINTENANCE DISTRICT
- POLITICAL BOUNDARY
- VTRANS REGION BOUNDARY
- NAMED RIVER-STREAM
- UNNAMED RIVER-STREAM
- ⓑ Point from Local Bridge Data
- Ⓒ Point from Local Culvert Data

Produced by:  
Mapping Section  
Division of Policy, Planning and  
Intermodal Development  
Vermont Agency of Transportation  
July 2015

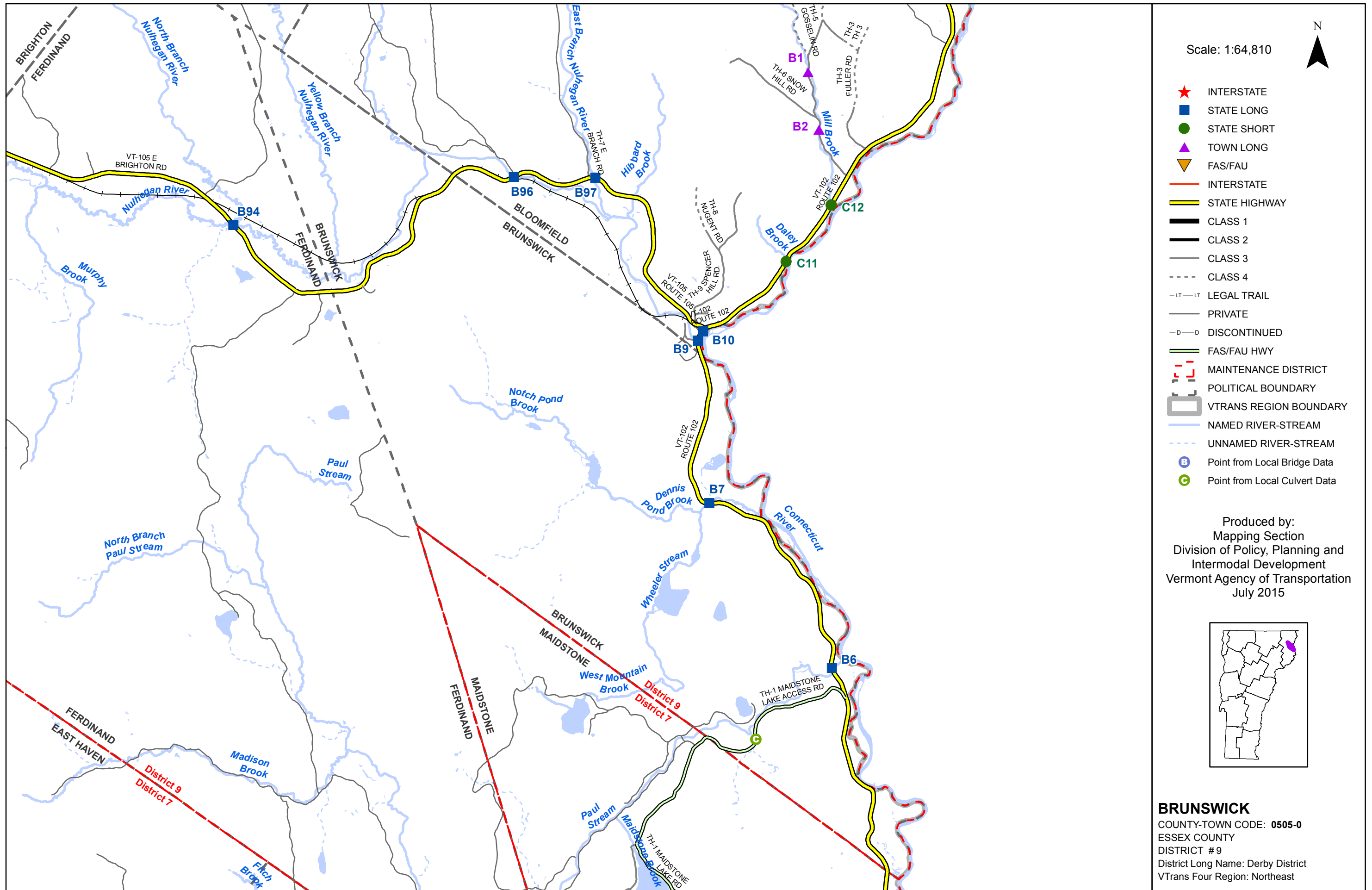


**BRIGHTON**  
 COUNTY-TOWN CODE: 0504-0  
 ESSEX COUNTY  
 DISTRICT #9  
 District Long Name: Derby District  
 VTrans Four Region: Northeast

This map was funded in part through grants from the Federal Highway Administration, U.S. Department of Transportation. The representation of the authors expressed herein do not necessarily state or reflect those of the U. S. Department of Transportation.

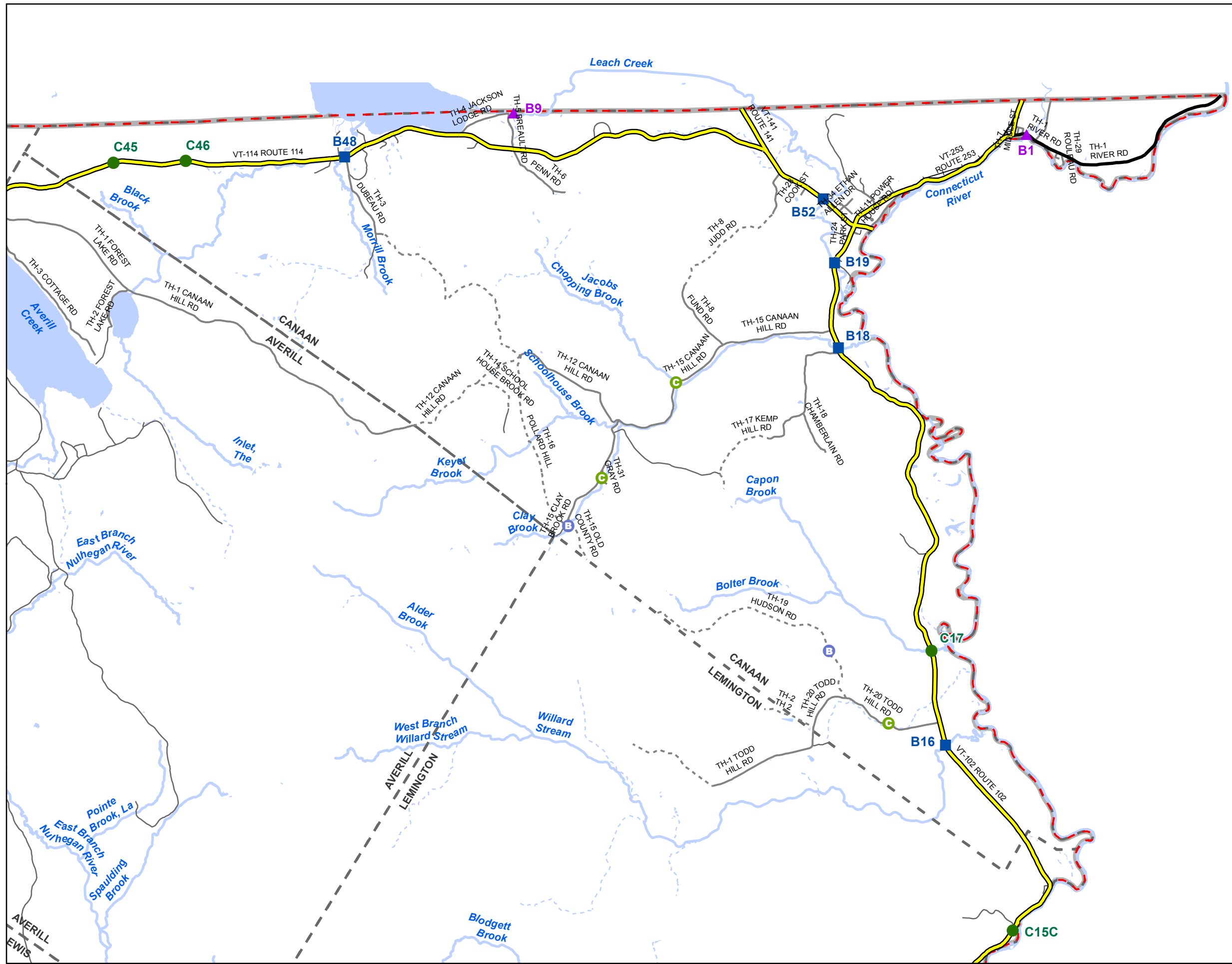


This map was funded in part through grants from the Federal Highway Administration, U.S. Department of Transportation. The representation of the authors expressed herein do not necessarily state or reflect those of the U. S. Department of Transportation.



This map was funded in part through grants from the Federal Highway Administration, U.S. Department of Transportation. The representation of the authors expressed herein do not necessarily state or reflect those of the U. S. Department of Transportation.



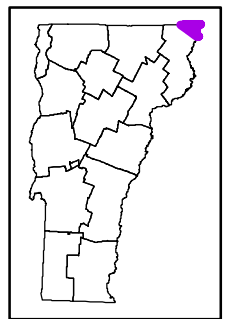


Scale: 1:58,330



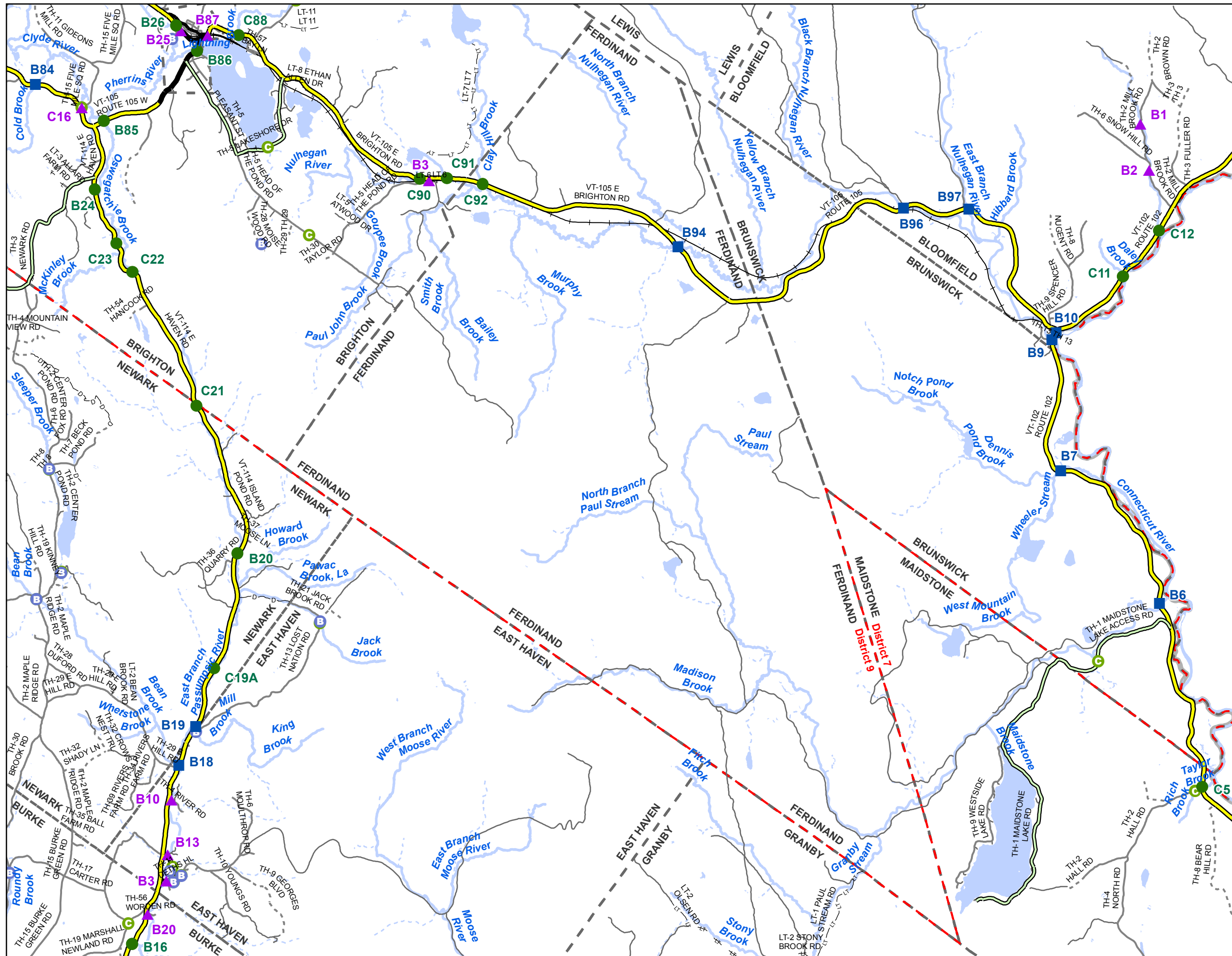
- ★ INTERSTATE
- STATE LONG
- STATE SHORT
- ▲ TOWN LONG
- ▼ FAS/FAU
- INTERSTATE
- STATE HIGHWAY
- CLASS 1
- CLASS 2
- CLASS 3
- - - CLASS 4
- - - LEGAL TRAIL
- PRIVATE
- - - DISCONTINUED
- FAS/FAU HWY
- - - MAINTENANCE DISTRICT
- - - POLITICAL BOUNDARY
- VTRANS REGION BOUNDARY
- NAMED RIVER-STREAM
- - - UNNAMED RIVER-STREAM
- B Point from Local Bridge Data
- C Point from Local Culvert Data

Produced by:  
Mapping Section  
Division of Policy, Planning and  
Intermodal Development  
Vermont Agency of Transportation  
July 2015



**CANAAN**  
COUNTY-TOWN CODE: 0506-0  
ESSEX COUNTY  
DISTRICT #9  
District Long Name: Derby District  
VTrans Four Region: Northeast





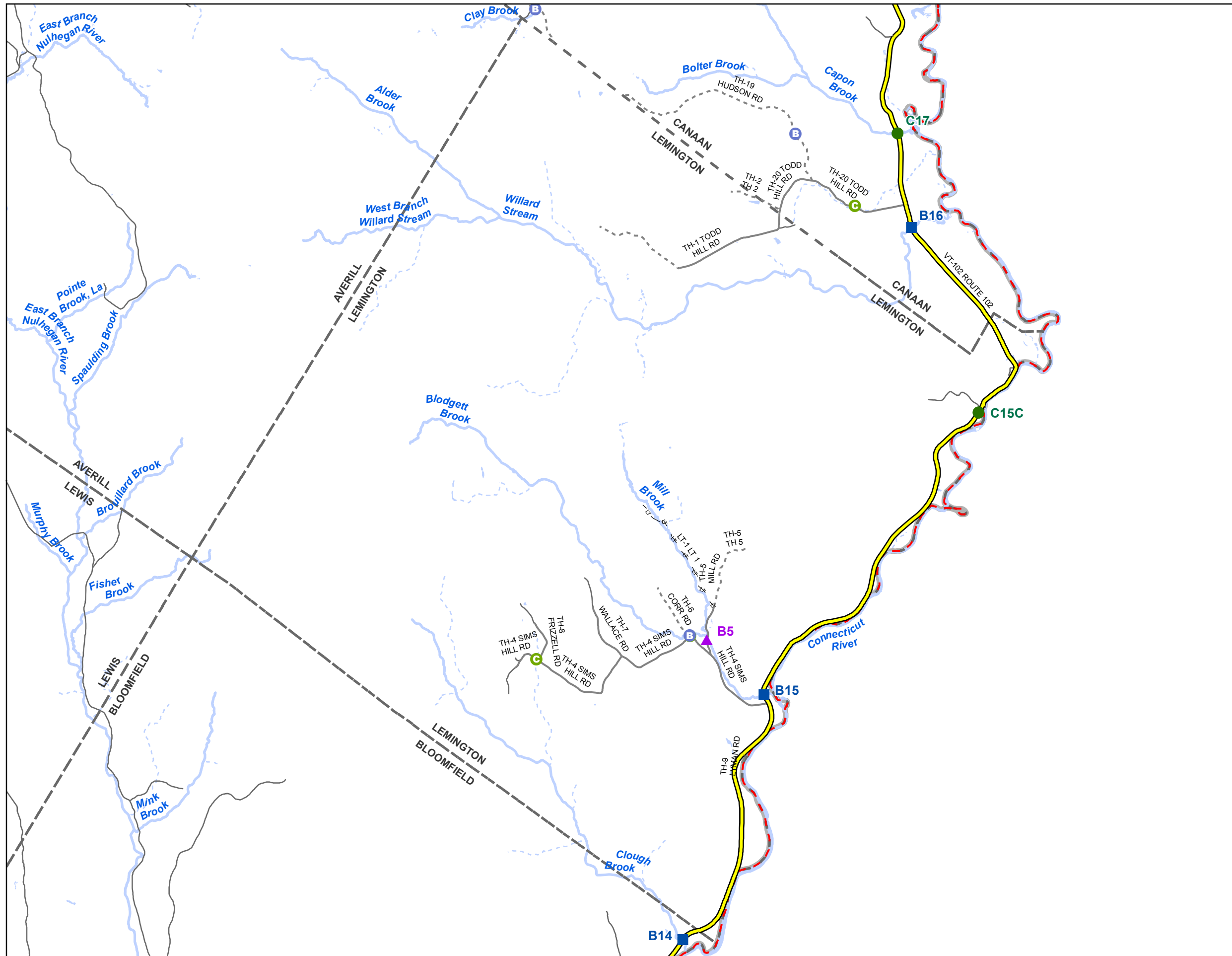
Scale: 1:86,370

★ INTERSTATE  
■ STATE LONG  
● STATE SHORT  
▲ TOWN LONG  
▼ FAS/FAU  
— INTERSTATE  
— STATE HIGHWAY  
— CLASS 1  
— CLASS 2  
— CLASS 3  
- - - CLASS 4  
- - - LEGAL TRAIL  
— PRIVATE  
- - - DISCONTINUED  
— FAS/FAU HWY  
- - - MAINTENANCE DISTRICT  
- - - POLITICAL BOUNDARY  
 VTRANS REGION BOUNDARY  
— NAMED RIVER-STREAM  
- - - UNNAMED RIVER-STREAM  
B Point from Local Bridge Data  
C Point from Local Culvert Data

Produced by:  
 Mapping Section  
 Division of Policy, Planning and  
 Intermodal Development  
 Vermont Agency of Transportation  
 July 2015

**FERDINAND**  
 COUNTY-TOWN CODE: 0509-0  
 ESSEX COUNTY  
 DISTRICT #9  
 District Long Name: Derby District  
 VTrans Four Region: Northeast

This map was funded in part through grants from the Federal Highway Administration, U.S. Department of Transportation. The representation of the authors expressed herein do not necessarily state or reflect those of the U. S. Department of Transportation.

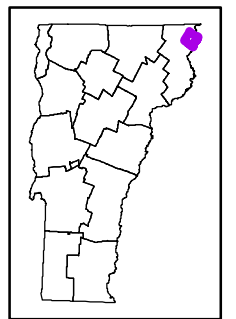


Scale: 1:58,120

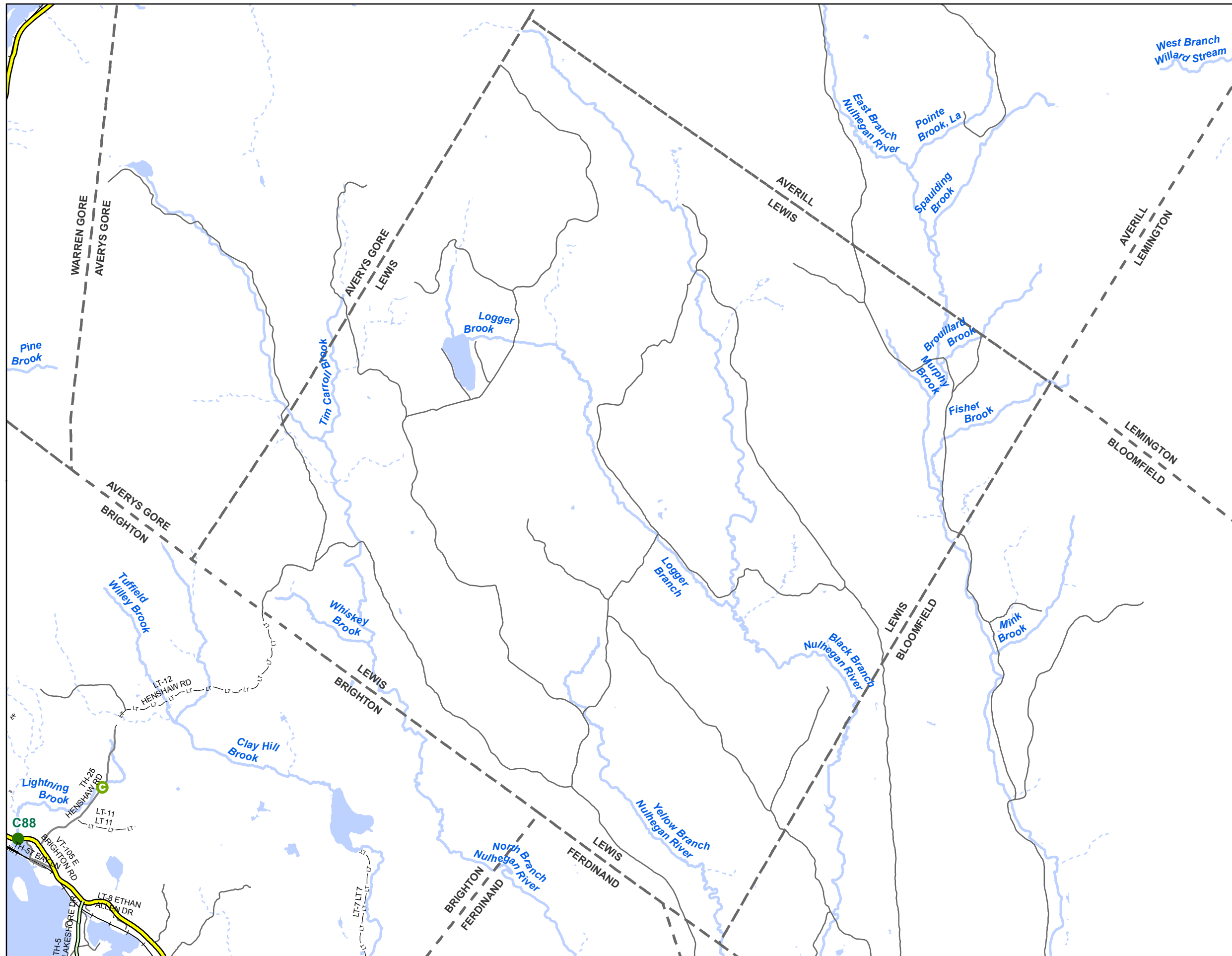


- ★ INTERSTATE
- STATE LONG
- STATE SHORT
- ▲ TOWN LONG
- ▼ FAS/FAU
- INTERSTATE
- STATE HIGHWAY
- CLASS 1
- CLASS 2
- CLASS 3
- - - CLASS 4
- - - LEGAL TRAIL
- PRIVATE
- - - DISCONTINUED
- FAS/FAU HWY
- - - MAINTENANCE DISTRICT
- - - POLITICAL BOUNDARY
- VTRANS REGION BOUNDARY
- NAMED RIVER-STREAM
- - - UNNAMED RIVER-STREAM
- B Point from Local Bridge Data
- C Point from Local Culvert Data

Produced by:  
 Mapping Section  
 Division of Policy, Planning and  
 Intermodal Development  
 Vermont Agency of Transportation  
 July 2015



**LEMINGTON**  
 COUNTY-TOWN CODE: 0512-0  
 ESSEX COUNTY  
 DISTRICT #9  
 District Long Name: Derby District  
 VTrans Four Region: Northeast



Scale: 1:58,790

N

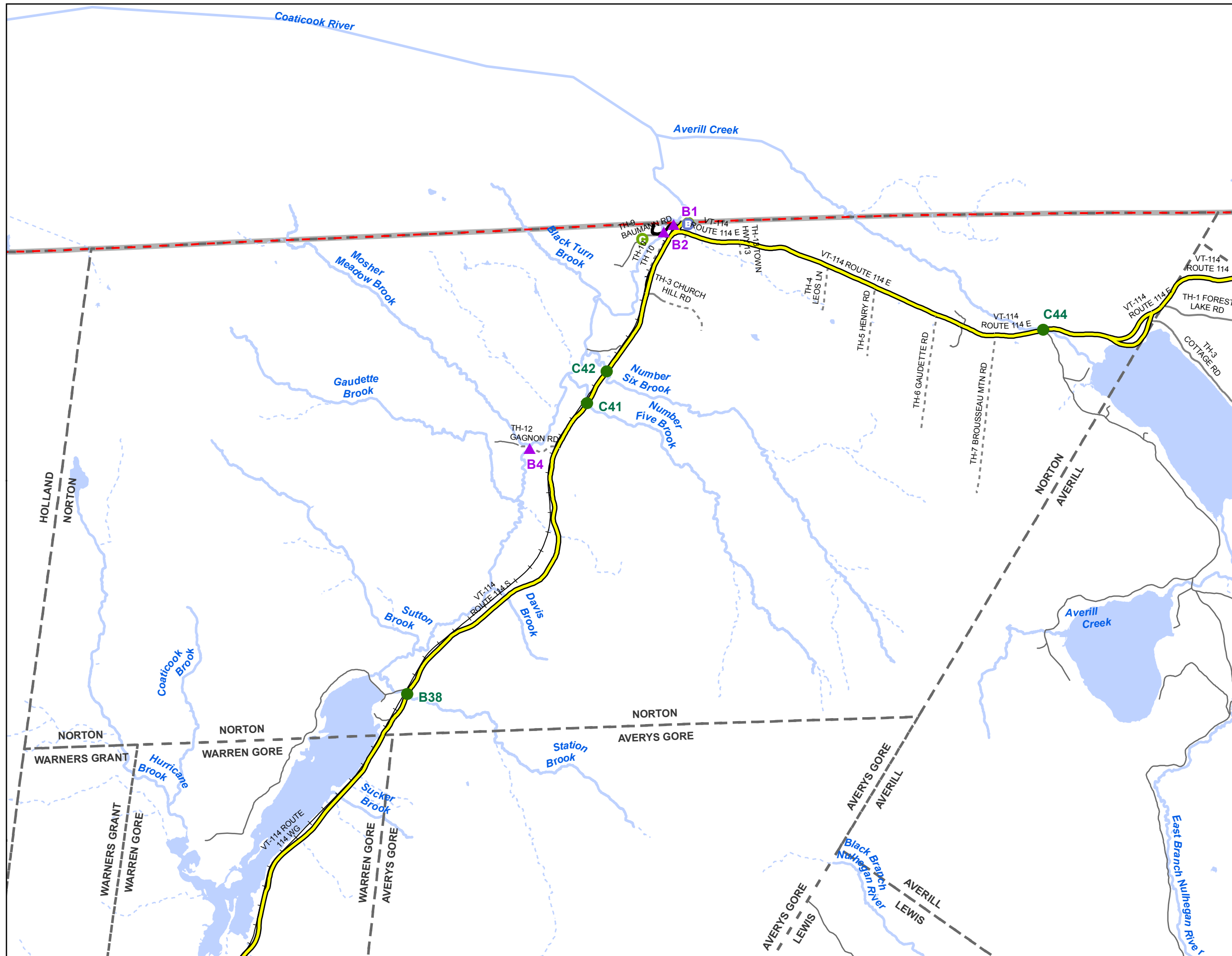
- ★ INTERSTATE
- STATE LONG
- STATE SHORT
- ▲ TOWN LONG
- ▼ FAS/FAU
- INTERSTATE
- STATE HIGHWAY
- CLASS 1
- CLASS 2
- CLASS 3
- CLASS 4
- LT-LT LEGAL TRAIL
- PRIVATE
- D-D DISCONTINUED
- FAS/FAU HWY
- MAINTENANCE DISTRICT
- POLITICAL BOUNDARY
- VTRANS REGION BOUNDARY
- NAMED RIVER-STREAM
- UNNAMED RIVER-STREAM
- ⓑ Point from Local Bridge Data
- Ⓒ Point from Local Culvert Data

Produced by:  
Mapping Section  
Division of Policy, Planning and  
Intermodal Development  
Vermont Agency of Transportation  
July 2015

**LEWIS**  
COUNTY-TOWN CODE: 0513-0  
ESSEX COUNTY  
DISTRICT #9  
District Long Name: Derby District  
VTrans Four Region: Northeast

This map was funded in part through grants from the Federal Highway Administration, U.S. Department of Transportation. The representation of the authors expressed herein do not necessarily state or reflect those of the U. S. Department of Transportation.



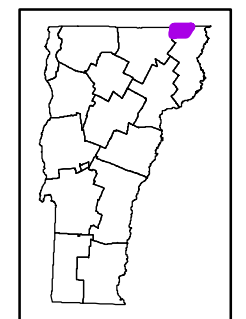


Scale: 1:52,900

N

- ★ INTERSTATE
- STATE LONG
- STATE SHORT
- ▲ TOWN LONG
- ▼ FAS/FAU
- INTERSTATE
- STATE HIGHWAY
- CLASS 1
- CLASS 2
- CLASS 3
- CLASS 4
- - - - LEGAL TRAIL
- PRIVATE
- - - - DISCONTINUED
- FAS/FAU HWY
- MAINTENANCE DISTRICT
- POLITICAL BOUNDARY
- VTRANS REGION BOUNDARY
- NAMED RIVER-STREAM
- - - - UNNAMED RIVER-STREAM
- ⓑ Point from Local Bridge Data
- Ⓒ Point from Local Culvert Data

Produced by:  
 Mapping Section  
 Division of Policy, Planning and  
 Intermodal Development  
 Vermont Agency of Transportation  
 July 2015



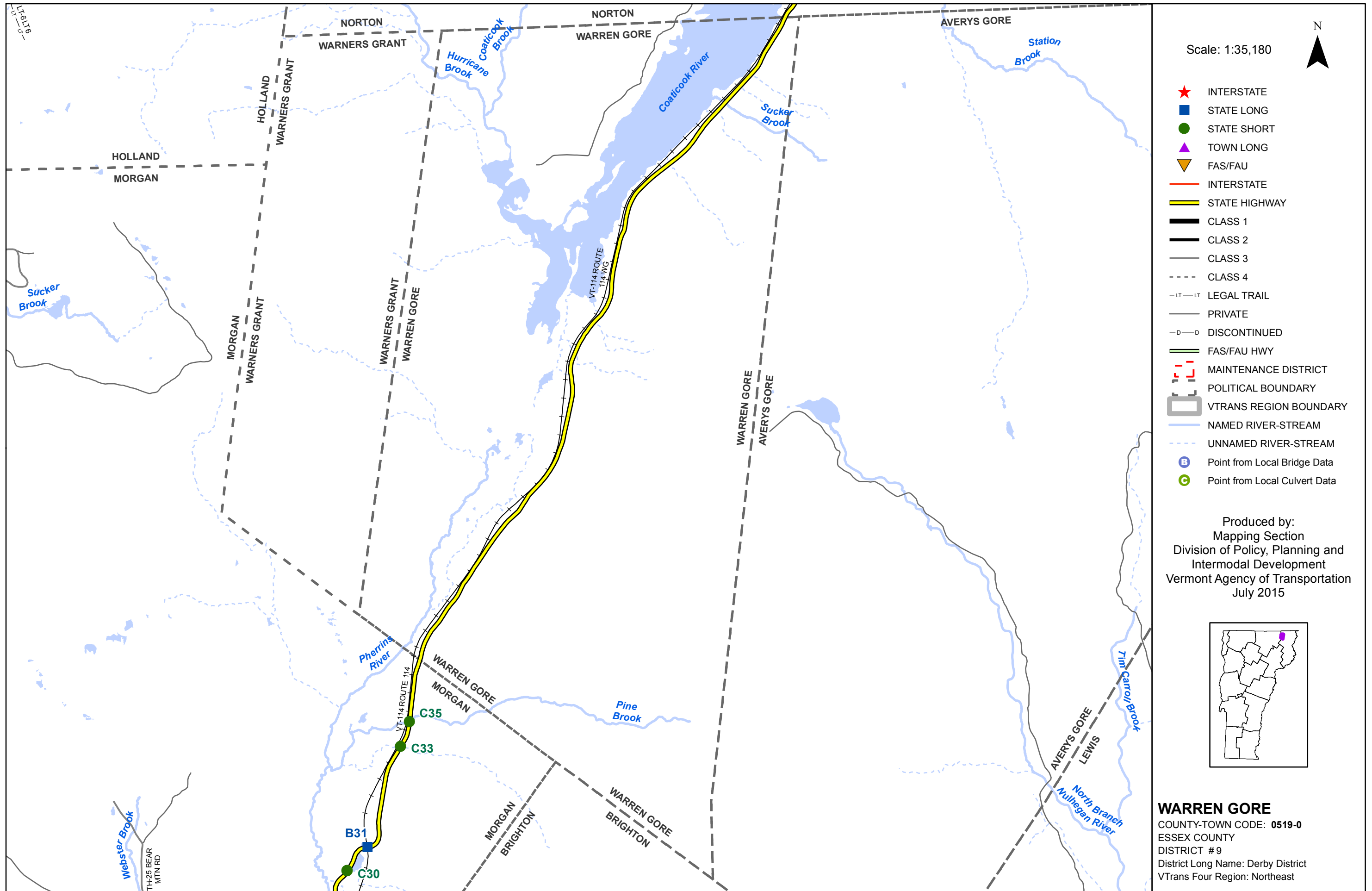
**NORTON**  
 COUNTY-TOWN CODE: 0516-0  
 ESSEX COUNTY  
 DISTRICT #9  
 District Long Name: Derby District  
 VTrans Four Region: Northeast

This map was funded in part through grants from the Federal Highway Administration, U.S. Department of Transportation. The representation of the authors expressed herein do not necessarily state or reflect those of the U. S. Department of Transportation.

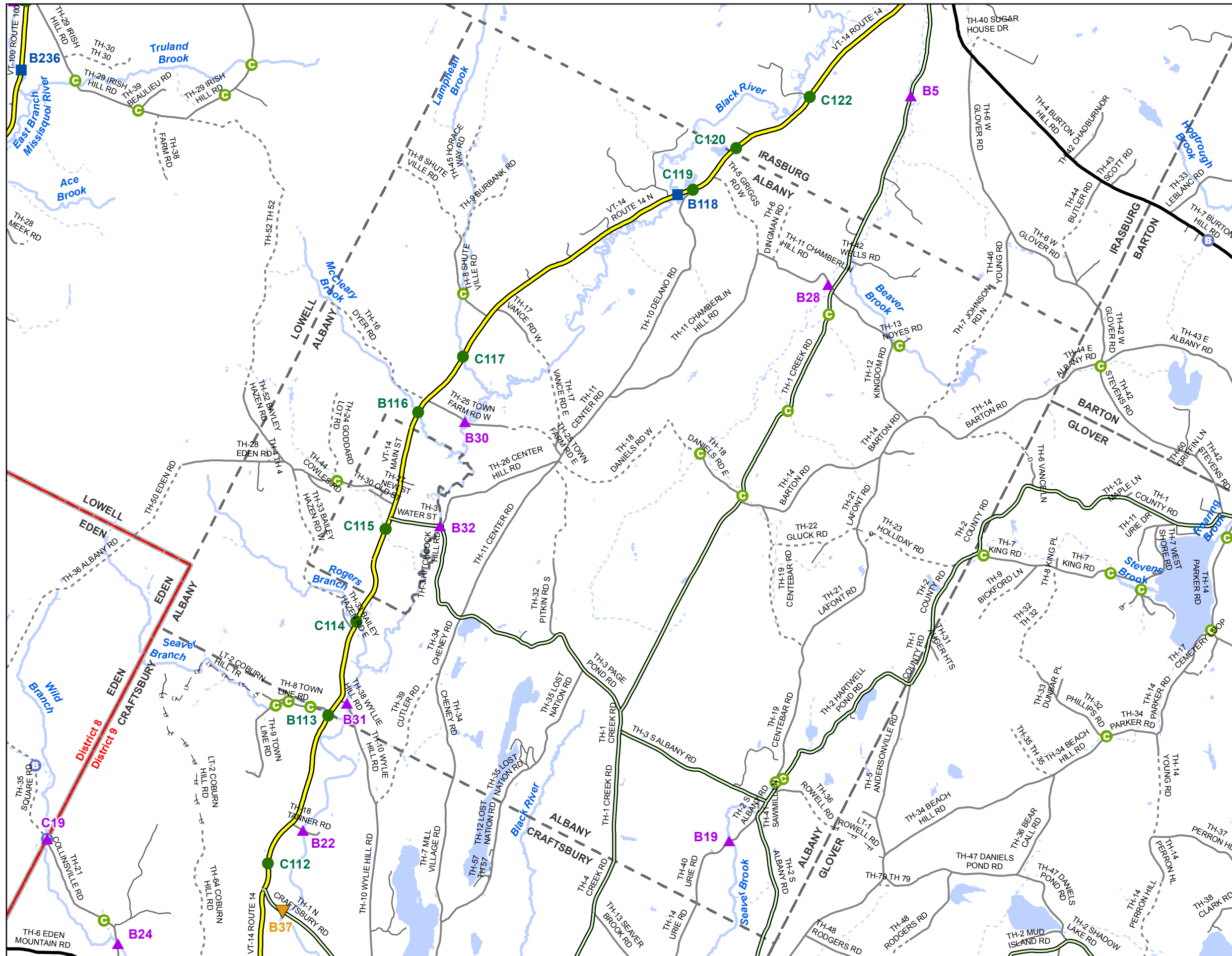




This map was funded in part through grants from the Federal Highway Administration, U.S. Department of Transportation. The representation of the authors expressed herein do not necessarily state or reflect those of the U. S. Department of Transportation.



This map was funded in part through grants from the Federal Highway Administration, U.S. Department of Transportation. The representation of the authors expressed herein do not necessarily state or reflect those of the U. S. Department of Transportation.



Scale: 1:54,850

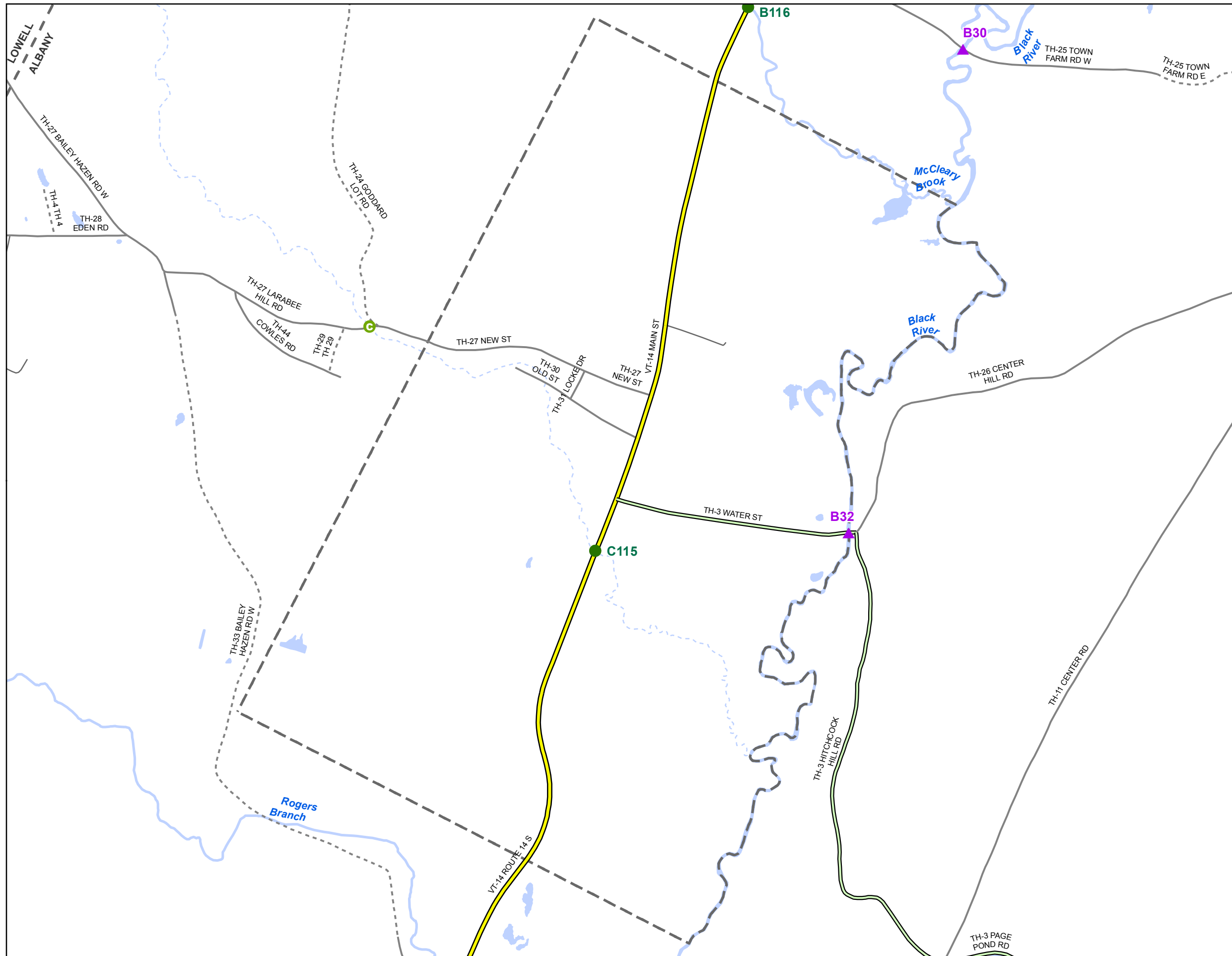
N

- ★ INTERSTATE
- STATE LONG
- STATE SHORT
- ▲ TOWN LONG
- ▲ FAS/FAU
- INTERSTATE
- STATE HIGHWAY
- CLASS 1
- CLASS 2
- CLASS 3
- CLASS 4
- LEGAL TRAIL
- PRIVATE
- DISCONTINUED
- FAS/FAU HWY
- MAINTENANCE DISTRICT
- POLITICAL BOUNDARY
- VTRANS REGION BOUNDARY
- NAMED RIVER-STREAM
- - - UNNAMED RIVER-STREAM
- B Point from Local Bridge Data
- G Point from Local Culvert Data

Produced by:  
Mapping Section  
Division of Policy, Planning and  
Intermodal Development  
Vermont Agency of Transportation  
July 2015

**ALBANY**  
COUNTY-TOWN CODE: 1001-0  
ORLEANS COUNTY  
DISTRICT #9  
District Long Name: Derby District  
VTrans Four Region: Northeast

This map was funded in part through grants from the Federal Highway Administration, U.S. Department of Transportation. The representation of the authors expressed herein do not necessarily state or reflect those of the U. S. Department of Transportation.

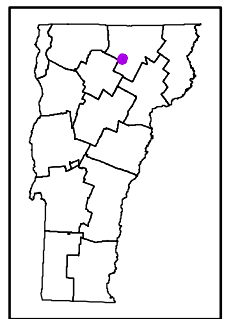


Scale: 1:11,800



- ★ INTERSTATE
- STATE LONG
- STATE SHORT
- ▲ TOWN LONG
- ▼ FAS/FAU
- INTERSTATE
- STATE HIGHWAY
- CLASS 1
- CLASS 2
- CLASS 3
- - - CLASS 4
- LT—LT LEGAL TRAIL
- PRIVATE
- D—D DISCONTINUED
- FAS/FAU HWY
- - - MAINTENANCE DISTRICT
- - - POLITICAL BOUNDARY
- VTRANS REGION BOUNDARY
- NAMED RIVER-STREAM
- - - UNNAMED RIVER-STREAM
- B Point from Local Bridge Data
- C Point from Local Culvert Data

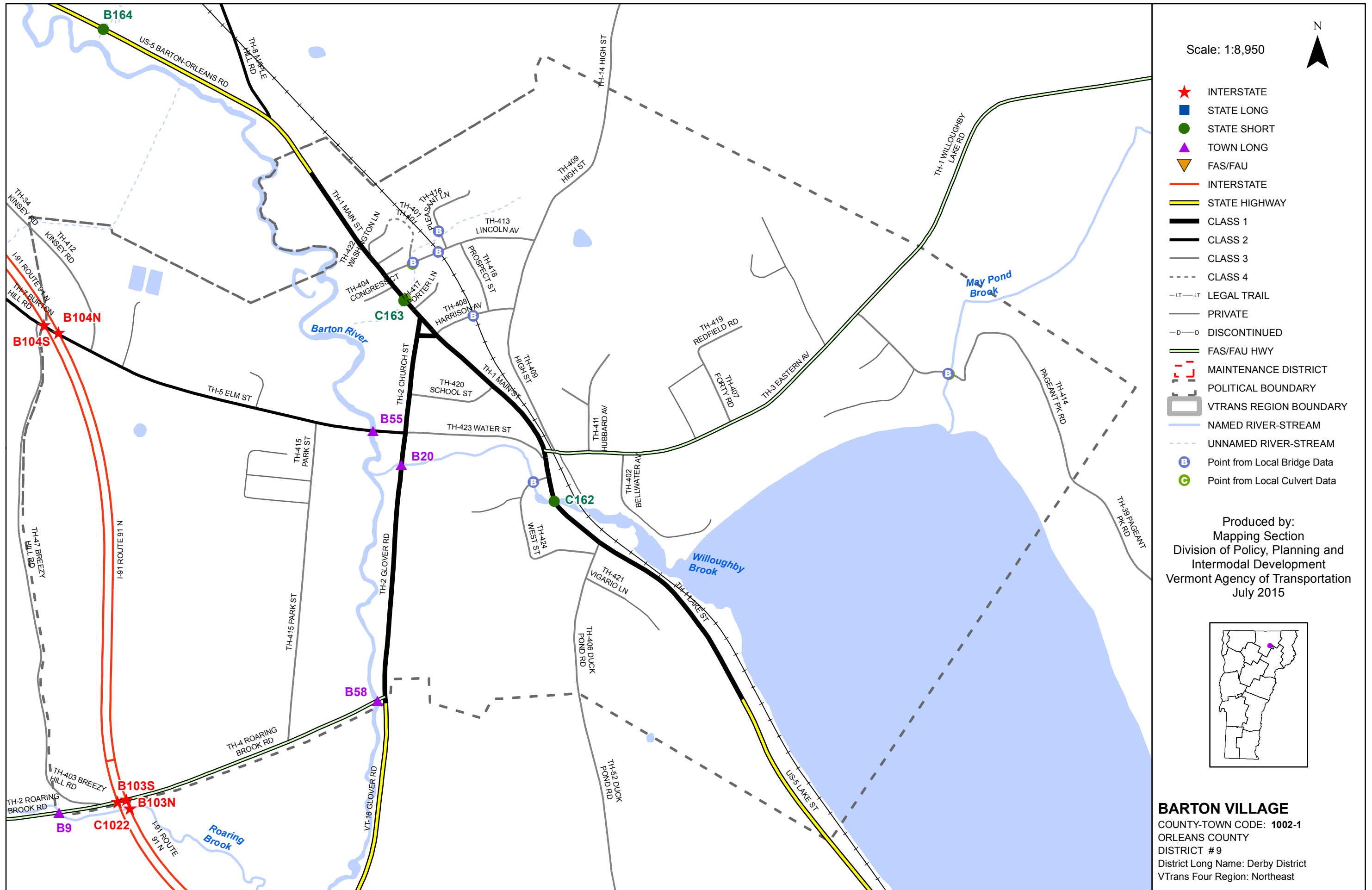
Produced by:  
 Mapping Section  
 Division of Policy, Planning and  
 Intermodal Development  
 Vermont Agency of Transportation  
 July 2015



**ALBANY VILLAGE**  
 COUNTY-TOWN CODE: 1001-1  
 ORLEANS COUNTY  
 DISTRICT #9  
 District Long Name: Derby District  
 VTrans Four Region: Northeast





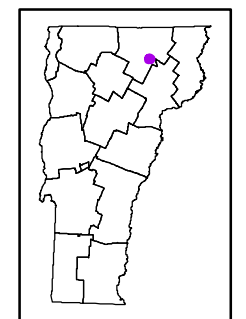


Scale: 1:8,950



- ★ INTERSTATE
- STATE LONG
- STATE SHORT
- ▲ TOWN LONG
- ▼ FAS/FAU
- INTERSTATE
- STATE HIGHWAY
- CLASS 1
- CLASS 2
- CLASS 3
- - - CLASS 4
- - - LEGAL TRAIL
- PRIVATE
- - - DISCONTINUED
- FAS/FAU HWY
- [ ] MAINTENANCE DISTRICT
- [ ] POLITICAL BOUNDARY
- [ ] VTRANS REGION BOUNDARY
- NAMED RIVER-STREAM
- - - UNNAMED RIVER-STREAM
- B Point from Local Bridge Data
- C Point from Local Culvert Data

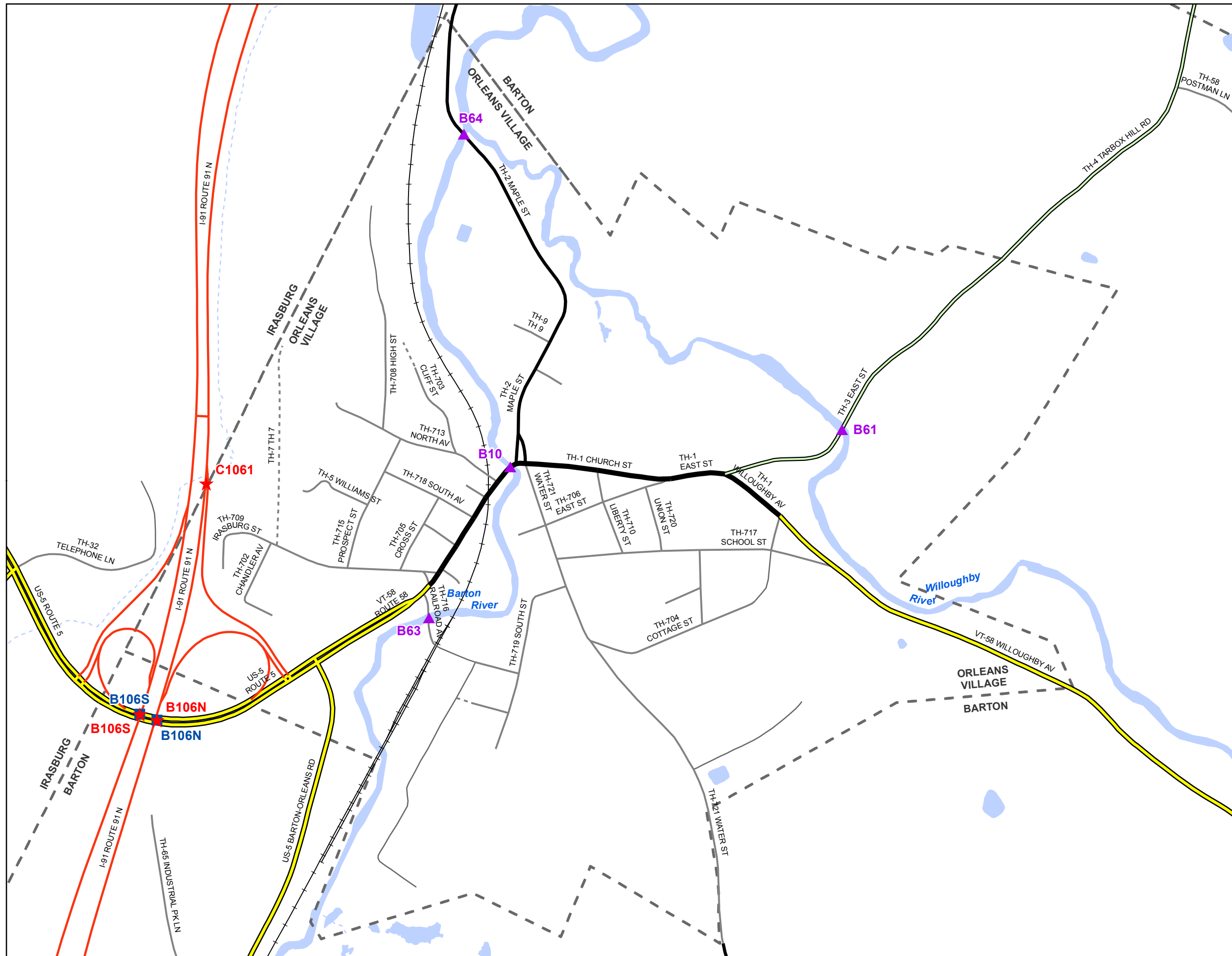
Produced by:  
 Mapping Section  
 Division of Policy, Planning and  
 Intermodal Development  
 Vermont Agency of Transportation  
 July 2015



**BARTON VILLAGE**  
 COUNTY-TOWN CODE: 1002-1  
 ORLEANS COUNTY  
 DISTRICT #9  
 District Long Name: Derby District  
 VTrans Four Region: Northeast

This map was funded in part through grants from the Federal Highway Administration, U.S. Department of Transportation. The representation of the authors expressed herein do not necessarily state or reflect those of the U. S. Department of Transportation.



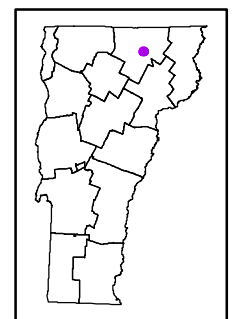


Scale: 1:7,840

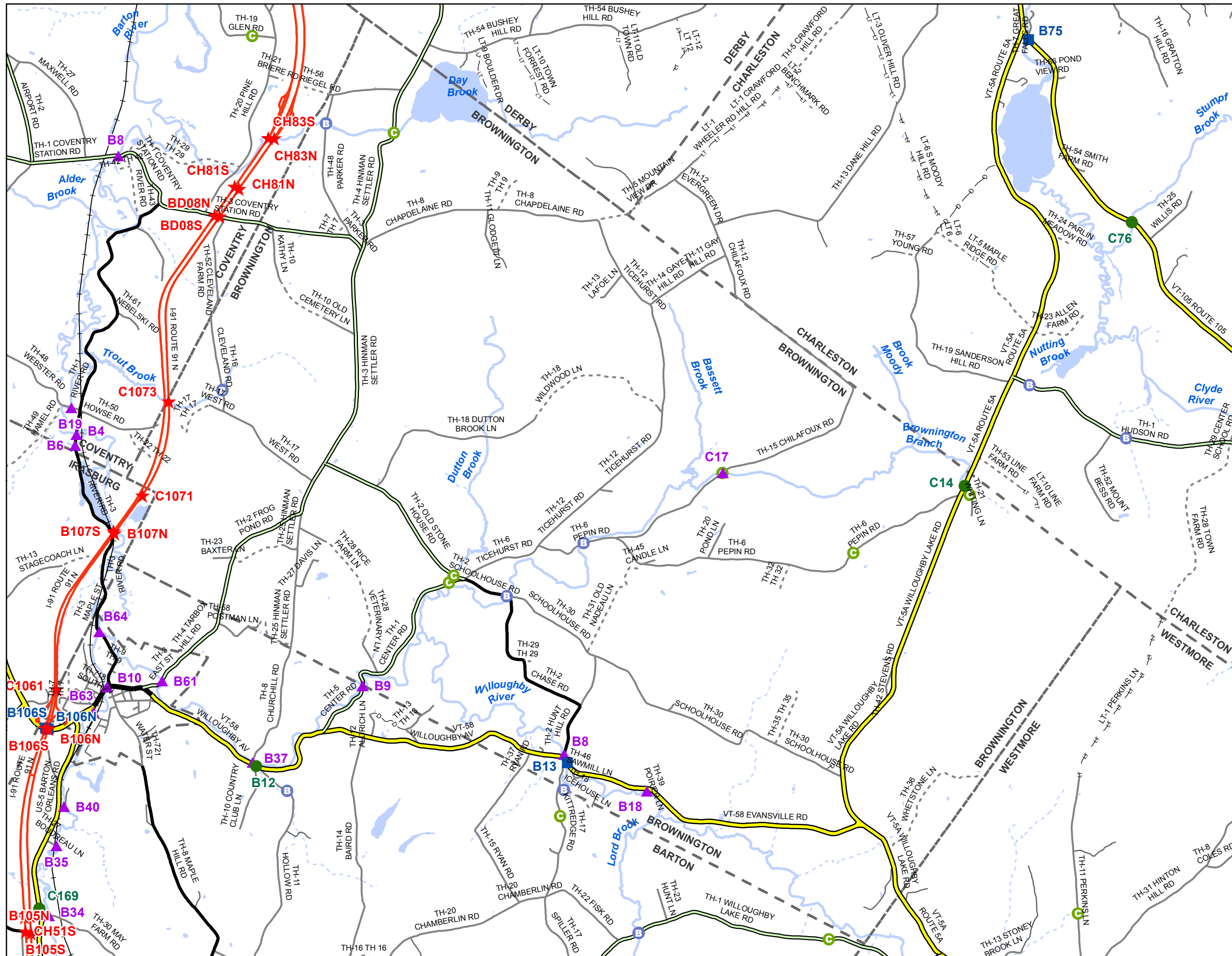


- ★ INTERSTATE
- STATE LONG
- STATE SHORT
- ▲ TOWN LONG
- ▼ FAS/FAU
- INTERSTATE
- STATE HIGHWAY
- CLASS 1
- CLASS 2
- CLASS 3
- - - CLASS 4
- LT-LT- LEGAL TRAIL
- PRIVATE
- D-D- DISCONTINUED
- FAS/FAU HWY
- - - MAINTENANCE DISTRICT
- - - POLITICAL BOUNDARY
- VTRANS REGION BOUNDARY
- NAMED RIVER-STREAM
- - - UNNAMED RIVER-STREAM
- B Point from Local Bridge Data
- C Point from Local Culvert Data

Produced by:  
 Mapping Section  
 Division of Policy, Planning and  
 Intermodal Development  
 Vermont Agency of Transportation  
 July 2015



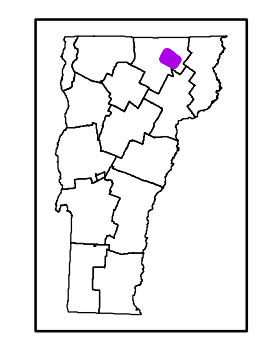
**ORLEANS VILLAGE**  
 COUNTY-TOWN CODE: 1002-2  
 ORLEANS COUNTY  
 DISTRICT #9  
 District Long Name: Derby District  
 VTrans Four Region: Northeast



Scale: 1:47,270

- INTERSTATE
- STATE LONG
- STATE SHORT
- TOWN LONG
- FAS/FAU
- INTERSTATE
- STATE HIGHWAY
- CLASS 1
- CLASS 2
- CLASS 3
- CLASS 4
- LEGAL TRAIL
- PRIVATE
- DISCONTINUED
- FAS/FAU HWY
- MAINTENANCE DISTRICT
- POLITICAL BOUNDARY
- VTRANS REGION BOUNDARY
- NAMED RIVER-STREAM
- UNNAMED RIVER-STREAM
- Point from Local Bridge Data
- Point from Local Culvert Data

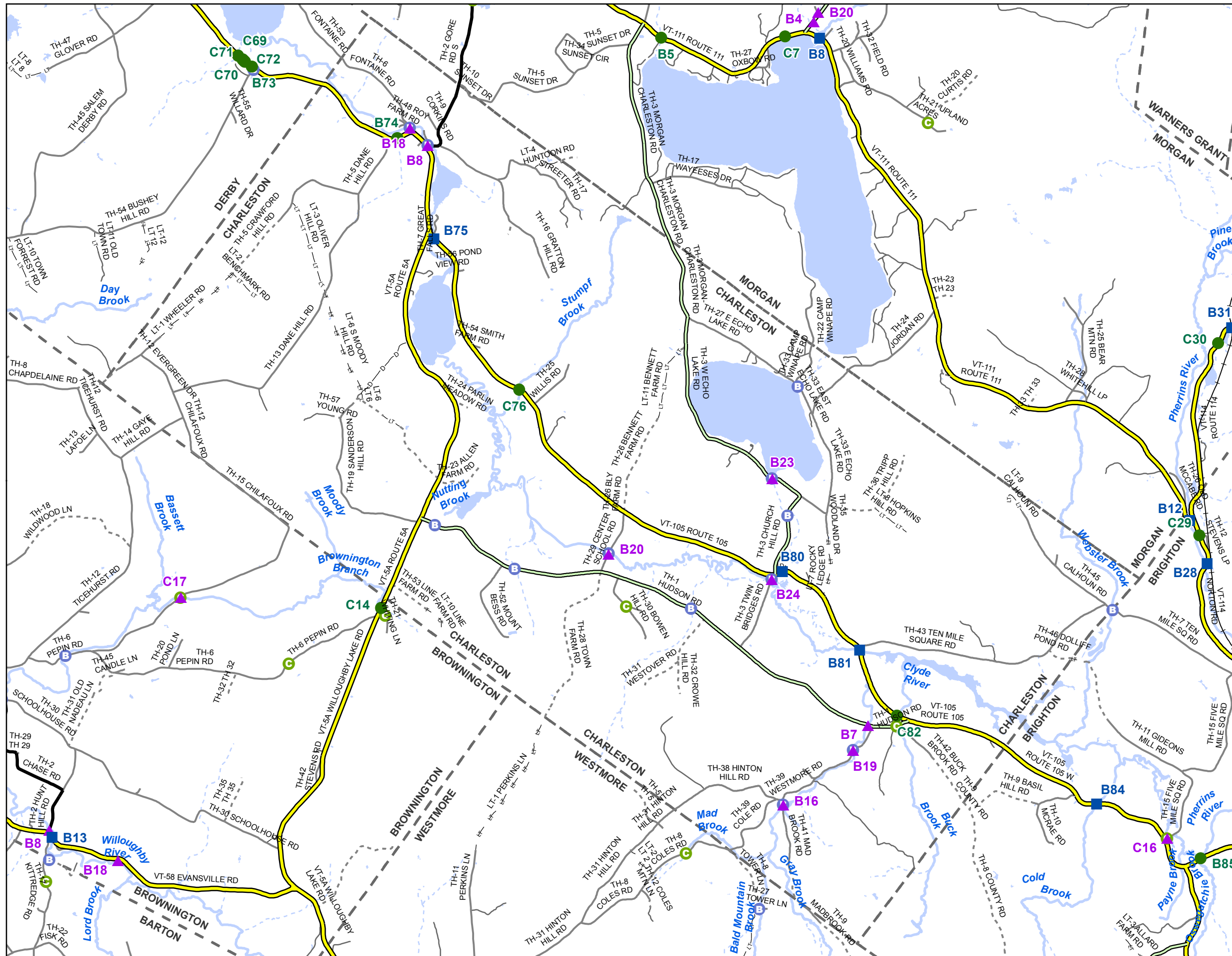
Produced by:  
 Mapping Section  
 Division of Policy, Planning and  
 Intermodal Development  
 Vermont Agency of Transportation  
 July 2015



**BROWNINGTON**  
 COUNTY-TOWN CODE: 1003-0  
 ORLEANS COUNTY  
 DISTRICT #9  
 District Long Name: Derby District  
 VTrans Four Region: Northeast

This map was funded in part through grants from the Federal Highway Administration, U.S. Department of Transportation. The representation of the authors expressed herein do not necessarily state or reflect those of the U. S. Department of Transportation.

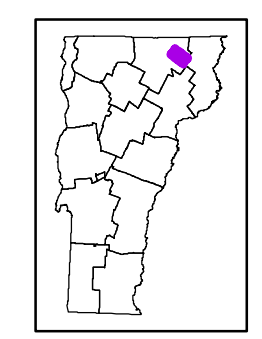




Scale: 1:57,110

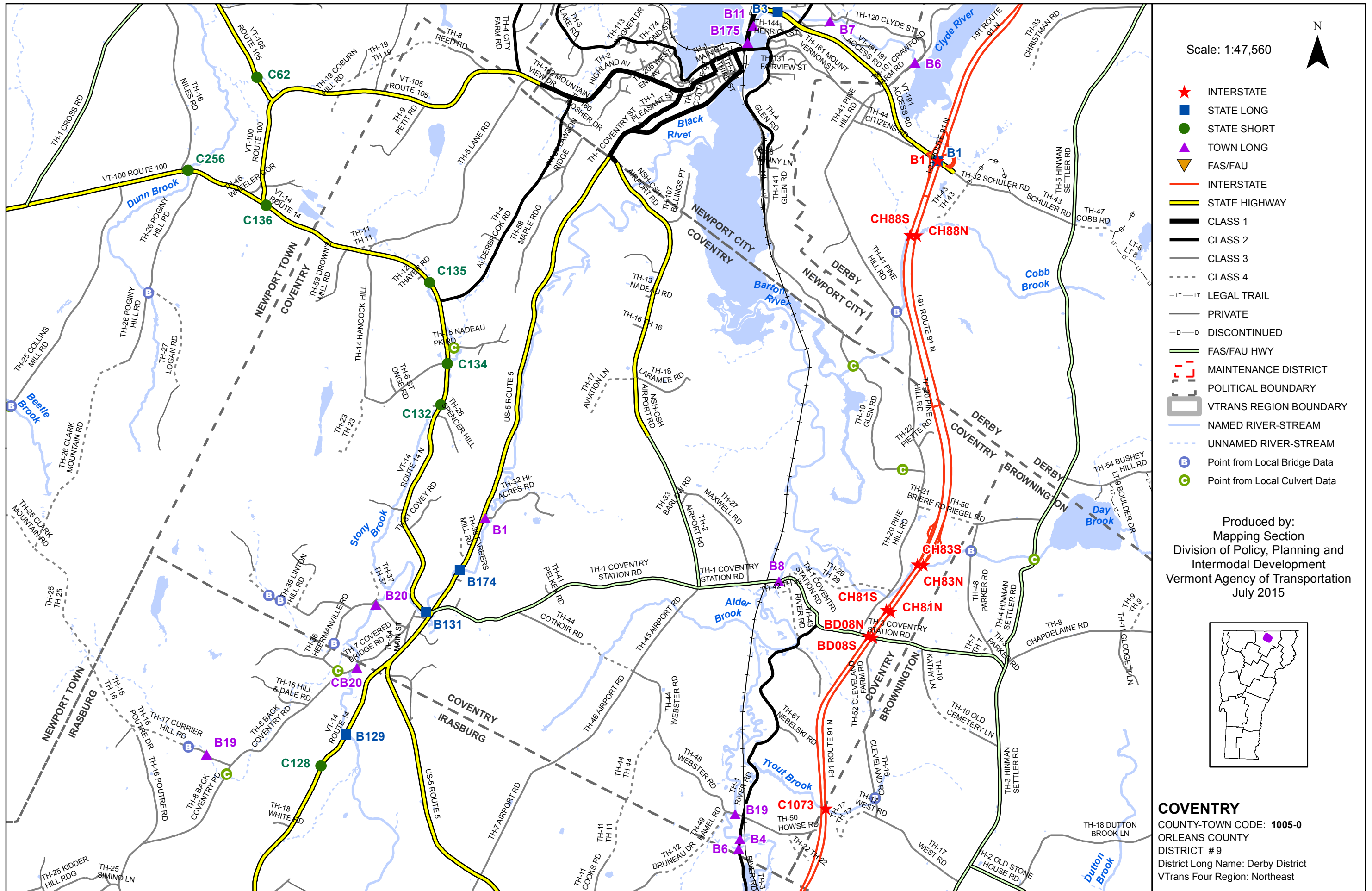
- INTERSTATE
- STATE LONG
- STATE SHORT
- TOWN LONG
- FAS/FAU
- INTERSTATE
- STATE HIGHWAY
- CLASS 1
- CLASS 2
- CLASS 3
- CLASS 4
- LEGAL TRAIL
- PRIVATE
- DISCONTINUED
- FAS/FAU HWY
- MAINTENANCE DISTRICT
- POLITICAL BOUNDARY
- VTRANS REGION BOUNDARY
- NAMED RIVER-STREAM
- UNNAMED RIVER-STREAM
- Point from Local Bridge Data
- Point from Local Culvert Data

Produced by:  
 Mapping Section  
 Division of Policy, Planning and  
 Intermodal Development  
 Vermont Agency of Transportation  
 July 2015



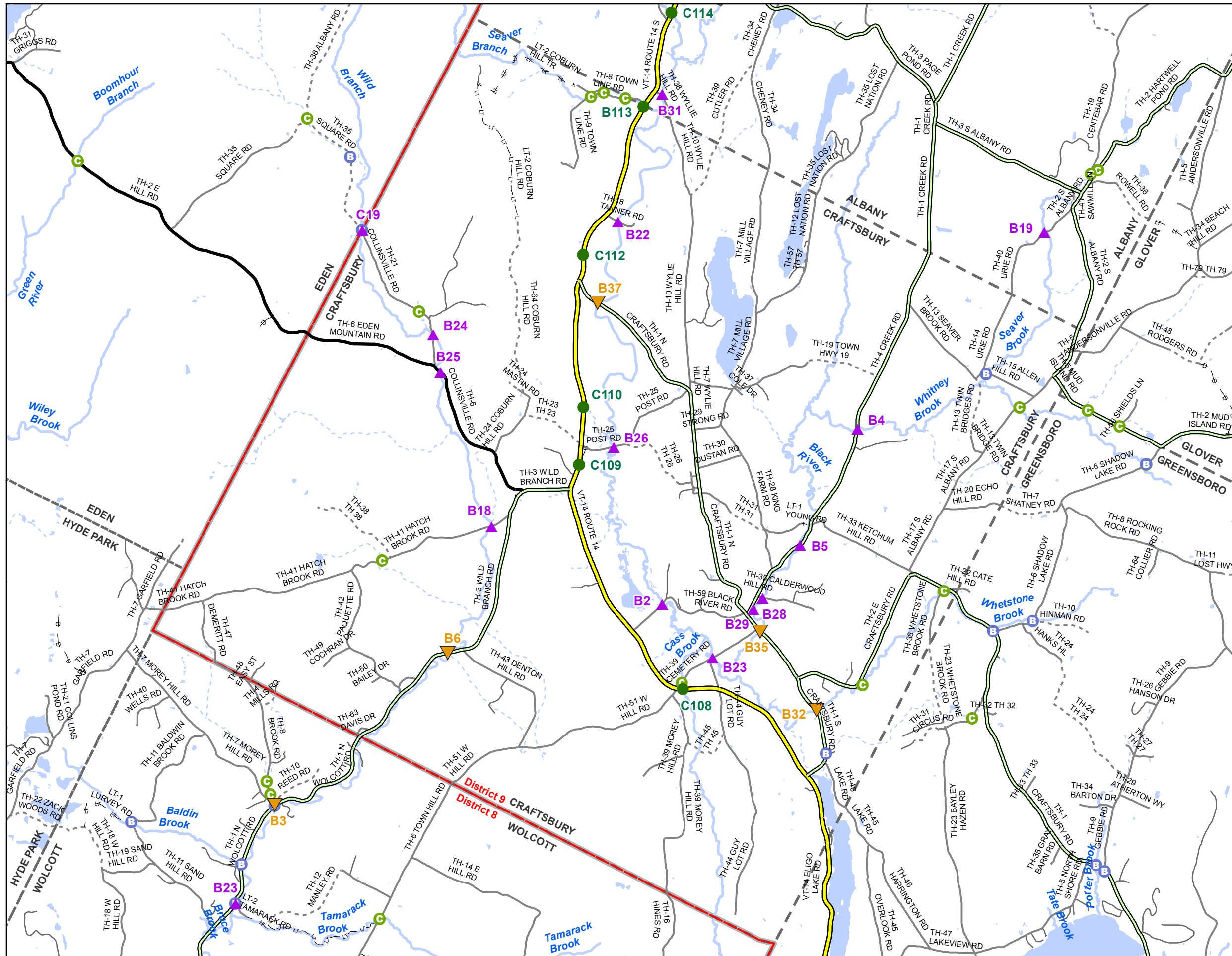
**CHARLESTON**  
 COUNTY-TOWN CODE: 1004-0  
 ORLEANS COUNTY  
 DISTRICT #9  
 District Long Name: Derby District  
 VTrans Four Region: Northeast

This map was funded in part through grants from the Federal Highway Administration, U.S. Department of Transportation. The representation of the authors expressed herein do not necessarily state or reflect those of the U. S. Department of Transportation.



This map was funded in part through grants from the Federal Highway Administration, U.S. Department of Transportation. The representation of the authors expressed herein do not necessarily state or reflect those of the U. S. Department of Transportation.





Scale: 1:54,850

★ INTERSTATE  
■ STATE LONG  
● STATE SHORT  
▲ TOWN LONG  
▼ FAS/FAU  
— INTERSTATE  
— STATE HIGHWAY  
— CLASS 1  
— CLASS 2  
— CLASS 3  
- - - CLASS 4  
- - - LEGAL TRAIL  
— PRIVATE  
- - - DISCONTINUED  
— FAS/FAU HWY  
  MAINTENANCE DISTRICT  
  POLITICAL BOUNDARY  
  VTRANS REGION BOUNDARY  
— NAMED RIVER-STREAM  
- - - UNNAMED RIVER-STREAM  
B Point from Local Bridge Data  
C Point from Local Culvert Data

Produced by:  
 Mapping Section  
 Division of Policy, Planning and  
 Intermodal Development  
 Vermont Agency of Transportation  
 July 2015

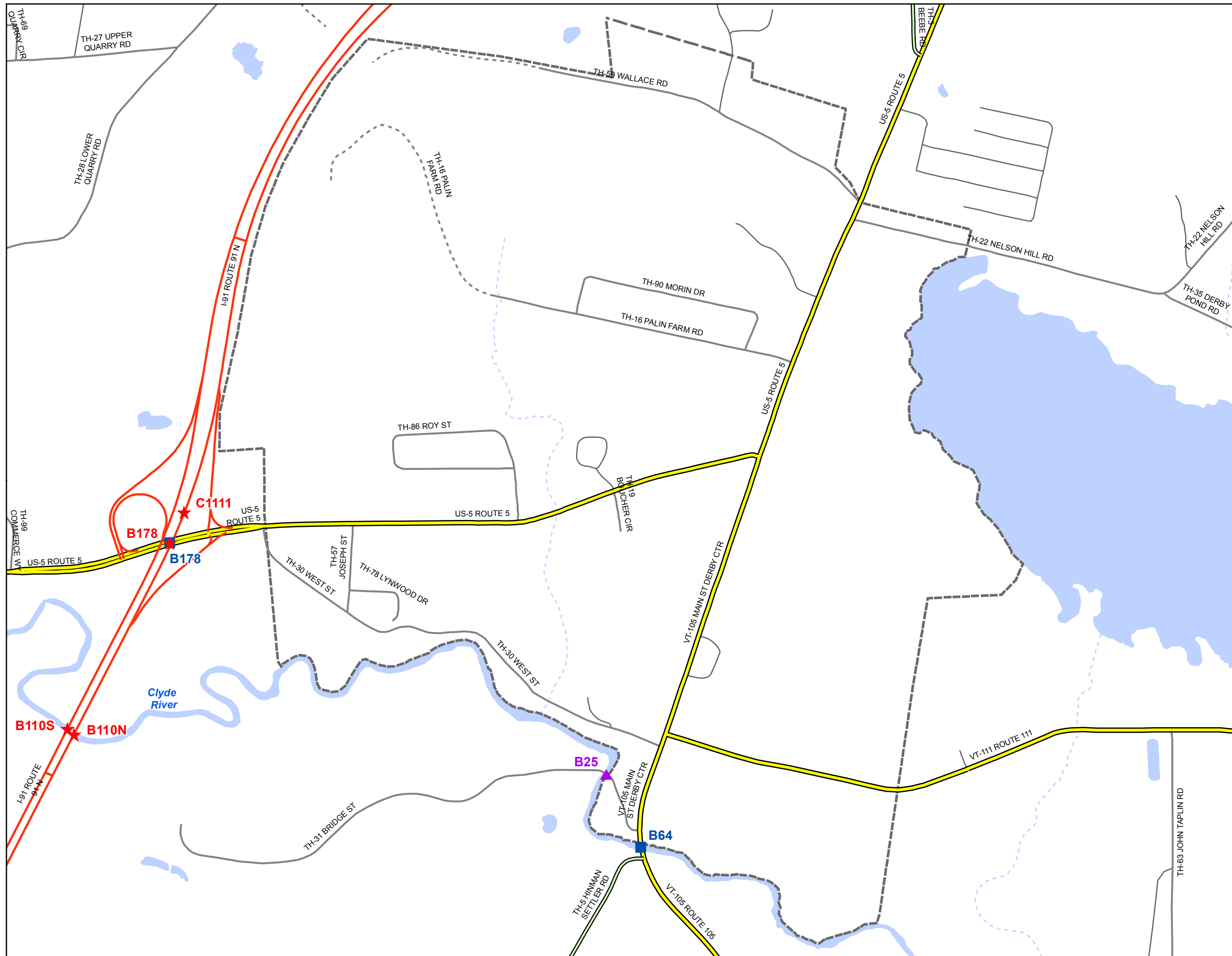
**CRAFTSBURY**  
 COUNTY-TOWN CODE: 1006-0  
 ORLEANS COUNTY  
 DISTRICT #9  
 District Long Name: Derby District  
 VTrans Four Region: Northeast

This map was funded in part through grants from the Federal Highway Administration, U.S. Department of Transportation. The representation of the authors expressed herein do not necessarily state or reflect those of the U. S. Department of Transportation.







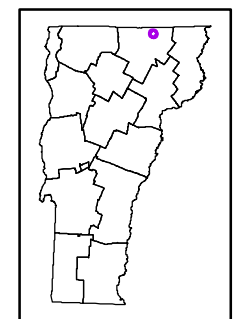


Scale: 1:10,250

N

- ★ INTERSTATE
- STATE LONG
- STATE SHORT
- ▲ TOWN LONG
- ▼ FAS/FAU
- INTERSTATE
- STATE HIGHWAY
- CLASS 1
- CLASS 2
- CLASS 3
- CLASS 4
- LT-LT LEGAL TRAIL
- PRIVATE
- D-D DISCONTINUED
- FAS/FAU HWY
- MAINTENANCE DISTRICT
- POLITICAL BOUNDARY
- VTRANS REGION BOUNDARY
- NAMED RIVER-STREAM
- UNNAMED RIVER-STREAM
- Ⓟ Point from Local Bridge Data
- Ⓞ Point from Local Culvert Data

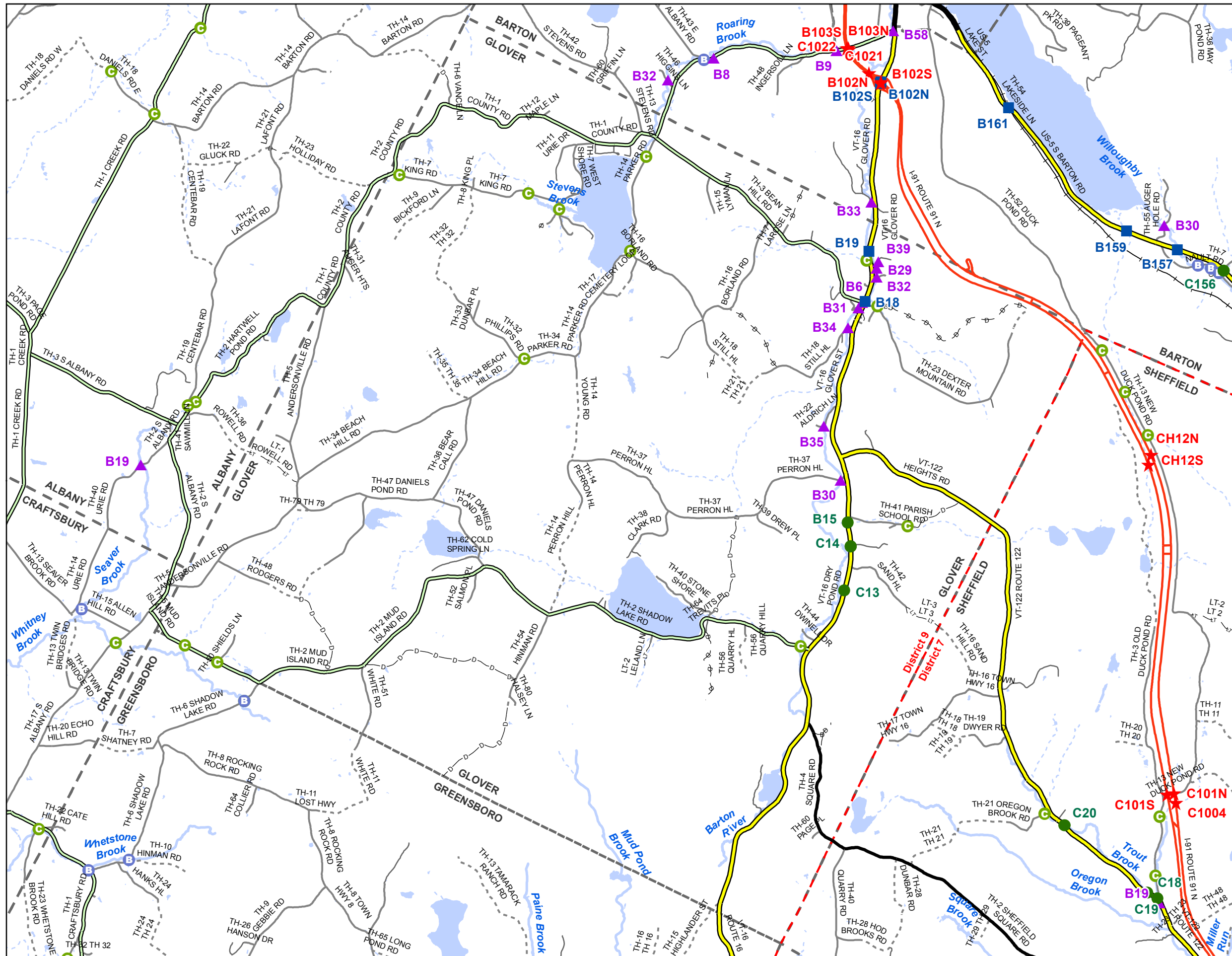
Produced by:  
Mapping Section  
Division of Policy, Planning and  
Intermodal Development  
Vermont Agency of Transportation  
July 2015



**DERBY CENTER VILLAGE**  
 COUNTY-TOWN CODE: 1007-1  
 ORLEANS COUNTY  
 DISTRICT #9  
 District Long Name: Derby District  
 VTrans Four Region: Northeast

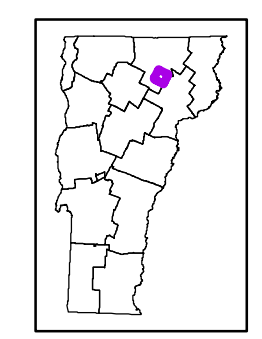
This map was funded in part through grants from the Federal Highway Administration, U.S. Department of Transportation. The representation of the authors expressed herein do not necessarily state or reflect those of the U. S. Department of Transportation.





- Scale: 1:53,990
- ★ INTERSTATE
  - STATE LONG
  - STATE SHORT
  - ▲ TOWN LONG
  - ▼ FAS/FAU
  - INTERSTATE
  - STATE HIGHWAY
  - CLASS 1
  - CLASS 2
  - CLASS 3
  - - - CLASS 4
  - - - LEGAL TRAIL
  - PRIVATE
  - - - DISCONTINUED
  - FAS/FAU HWY
  - - - MAINTENANCE DISTRICT
  - - - POLITICAL BOUNDARY
  - VTRANS REGION BOUNDARY
  - NAMED RIVER-STREAM
  - - - UNNAMED RIVER-STREAM
  - B Point from Local Bridge Data
  - C Point from Local Culvert Data

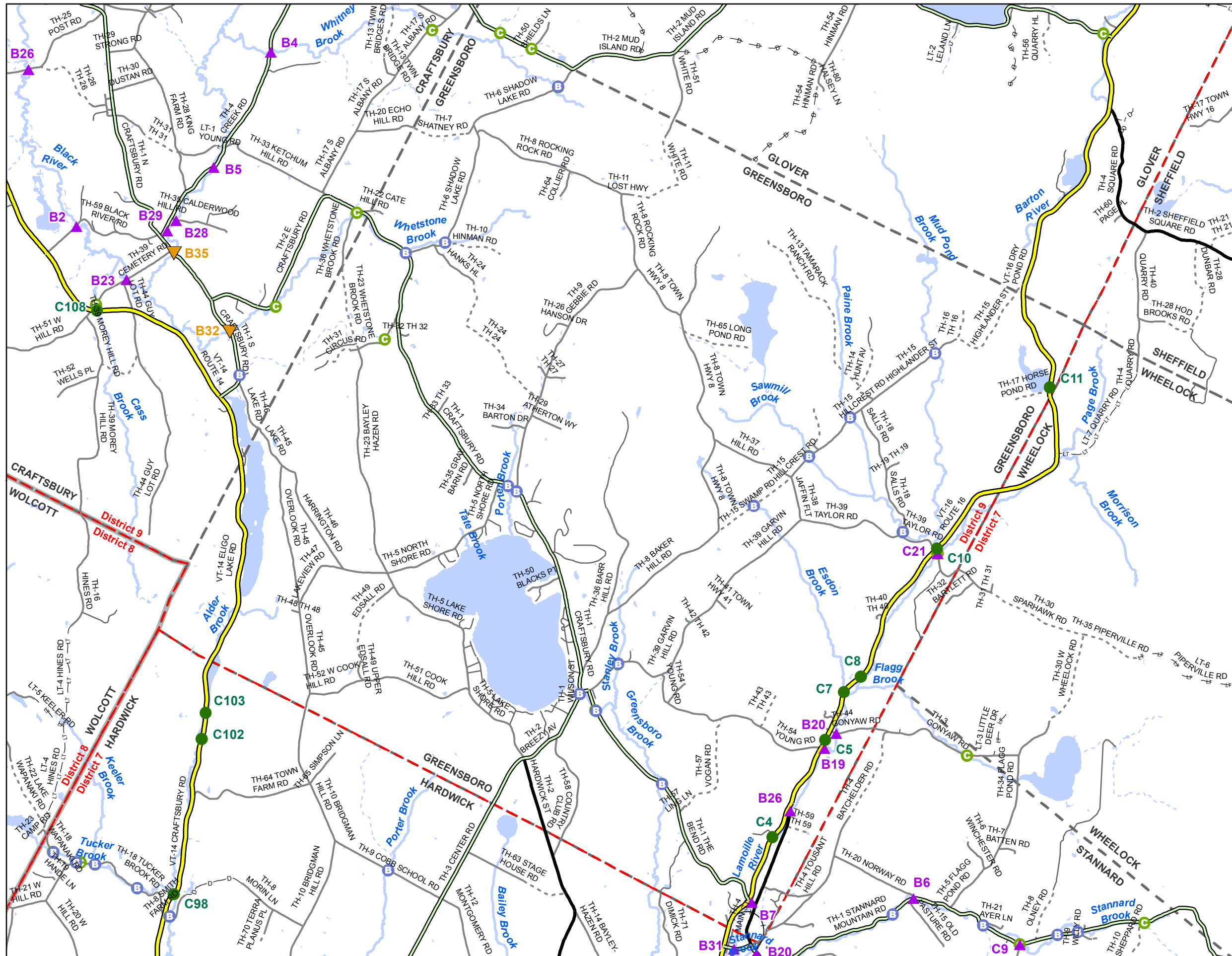
Produced by:  
 Mapping Section  
 Division of Policy, Planning and  
 Intermodal Development  
 Vermont Agency of Transportation  
 July 2015



**GLOVER**  
 COUNTY-TOWN CODE: 1008-0  
 ORLEANS COUNTY  
 DISTRICT #9  
 District Long Name: Derby District  
 VTrans Four Region: Northeast

This map was funded in part through grants from the Federal Highway Administration, U.S. Department of Transportation. The representation of the authors expressed herein do not necessarily state or reflect those of the U. S. Department of Transportation.



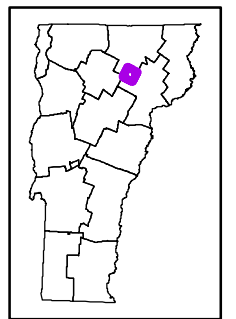


Scale: 1:55,110



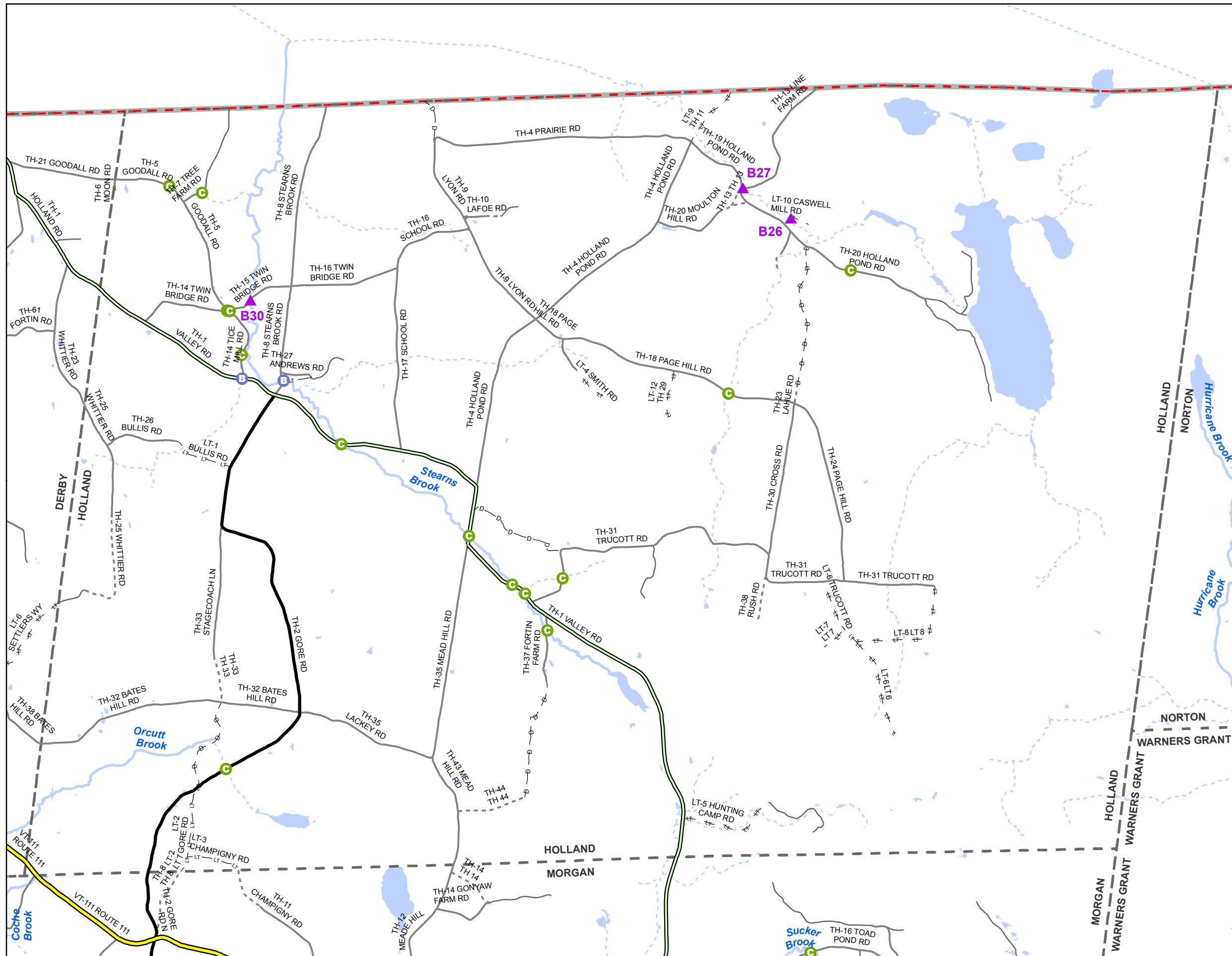
- ★ INTERSTATE
- STATE LONG
- STATE SHORT
- ▲ TOWN LONG
- ▼ FAS/FAU
- INTERSTATE
- STATE HIGHWAY
- CLASS 1
- CLASS 2
- CLASS 3
- - - CLASS 4
- - - LEGAL TRAIL
- PRIVATE
- - - DISCONTINUED
- FAS/FAU HWY
- - - MAINTENANCE DISTRICT
- - - POLITICAL BOUNDARY
- VTRANS REGION BOUNDARY
- NAMED RIVER-STREAM
- - - UNNAMED RIVER-STREAM
- B Point from Local Bridge Data
- C Point from Local Culvert Data

Produced by:  
Mapping Section  
Division of Policy, Planning and  
Intermodal Development  
Vermont Agency of Transportation  
July 2015



**GREENSBORO**  
COUNTY-TOWN CODE: 1009-0  
ORLEANS COUNTY  
DISTRICT #9  
District Long Name: Derby District  
VTrans Four Region: Northeast



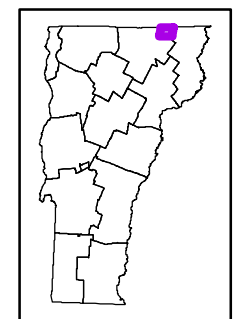


Scale: 1:41,110



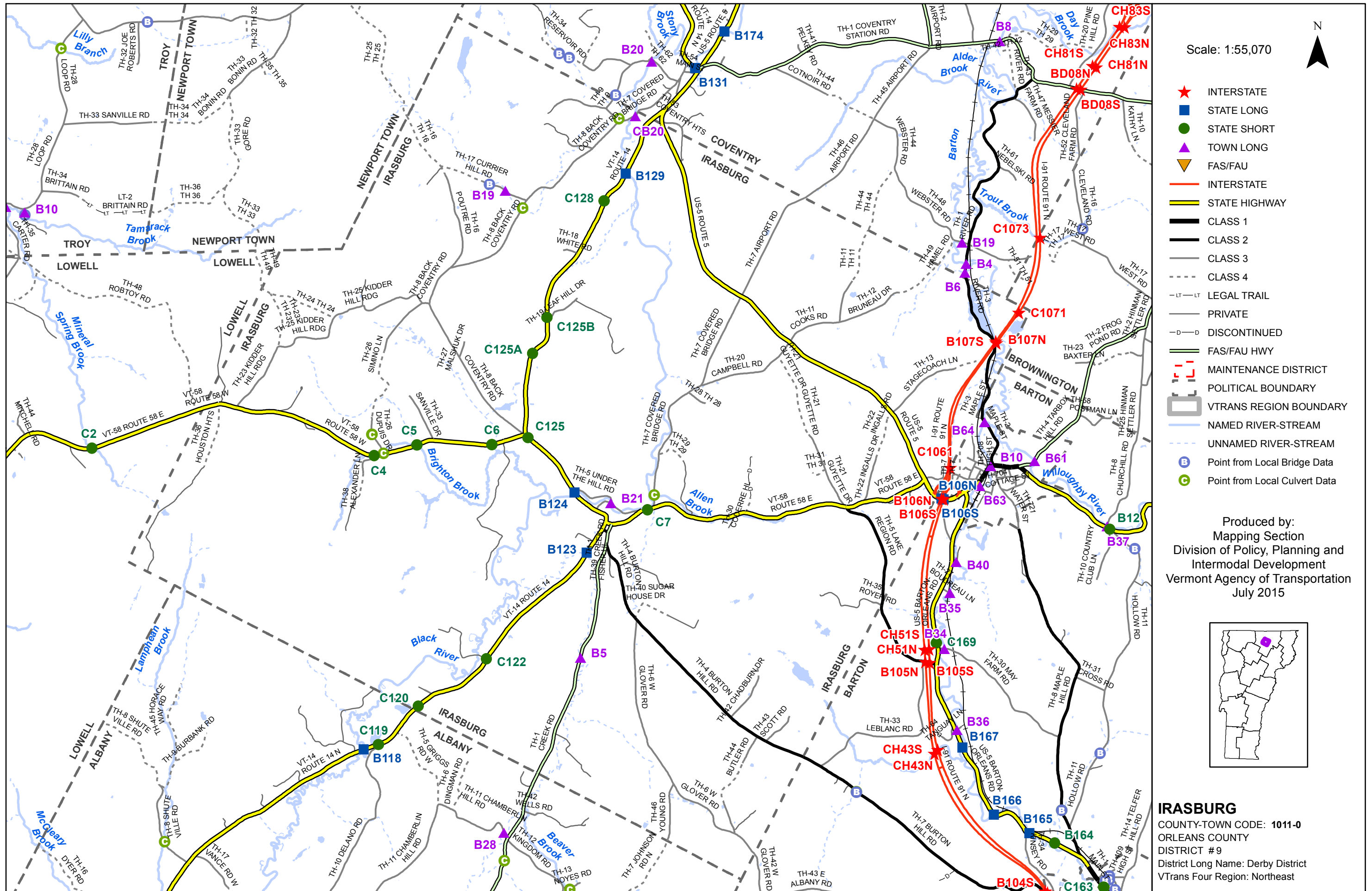
- ★ INTERSTATE
- STATE LONG
- STATE SHORT
- ▲ TOWN LONG
- ▼ FAS/FAU
- INTERSTATE
- STATE HIGHWAY
- CLASS 1
- CLASS 2
- CLASS 3
- - - CLASS 4
- LT-LT LEGAL TRAIL
- PRIVATE
- D-D DISCONTINUED
- FAS/FAU HWY
- [ ] MAINTENANCE DISTRICT
- [ ] POLITICAL BOUNDARY
- [ ] VTRANS REGION BOUNDARY
- NAMED RIVER-STREAM
- - - UNNAMED RIVER-STREAM
- B Point from Local Bridge Data
- C Point from Local Culvert Data

Produced by:  
 Mapping Section  
 Division of Policy, Planning and  
 Intermodal Development  
 Vermont Agency of Transportation  
 July 2015



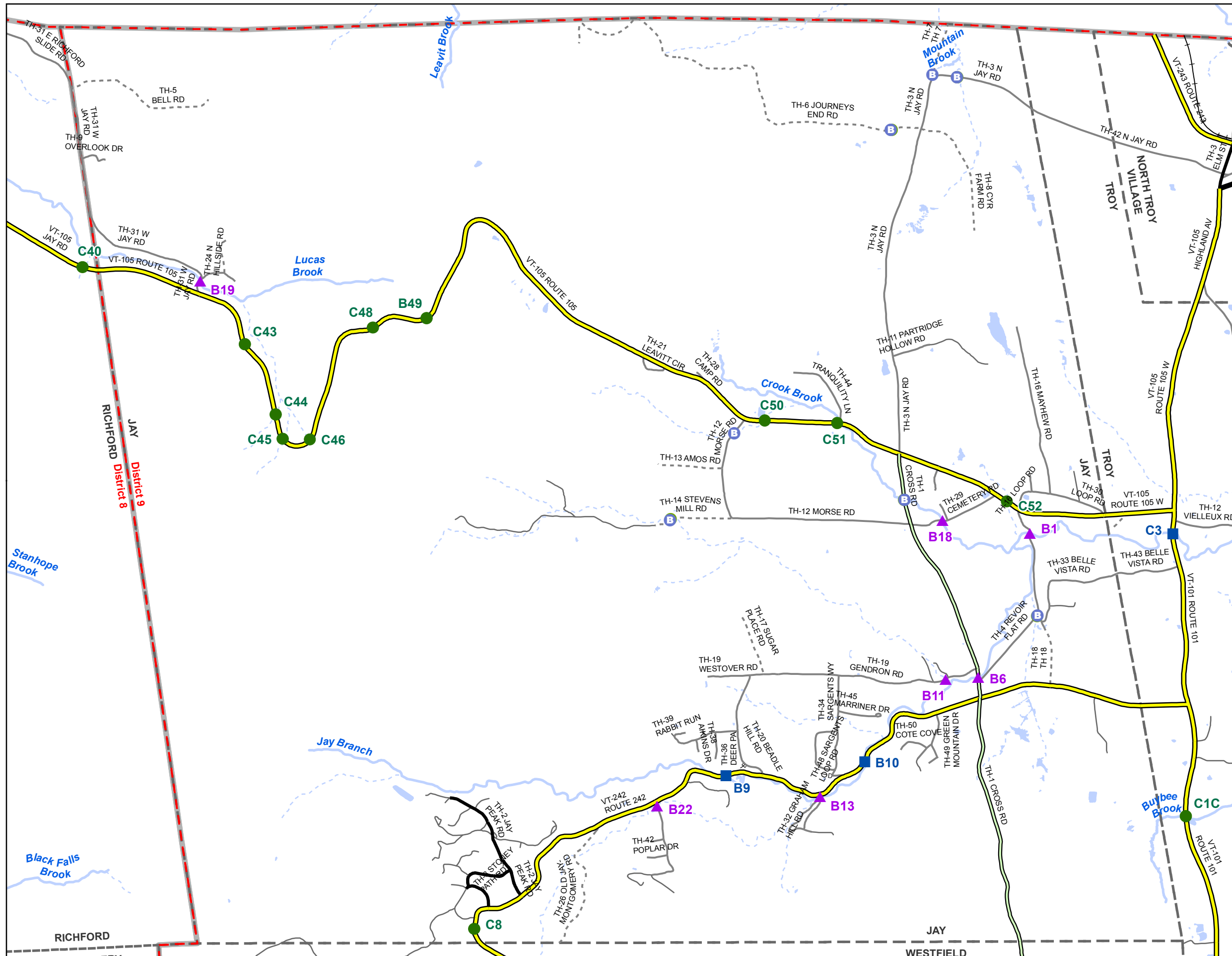
**HOLLAND**  
 COUNTY-TOWN CODE: 1010-0  
 ORLEANS COUNTY  
 DISTRICT #9  
 District Long Name: Derby District  
 VTrans Four Region: Northeast

This map was funded in part through grants from the Federal Highway Administration, U.S. Department of Transportation. The representation of the authors expressed herein do not necessarily state or reflect those of the U. S. Department of Transportation.



This map was funded in part through grants from the Federal Highway Administration, U.S. Department of Transportation. The representation of the authors expressed herein do not necessarily state or reflect those of the U. S. Department of Transportation.

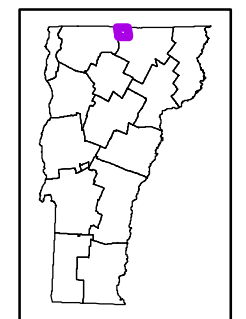




Scale: 1:37,270

- INTERSTATE
- STATE LONG
- STATE SHORT
- TOWN LONG
- FAS/FAU
- INTERSTATE
- STATE HIGHWAY
- CLASS 1
- CLASS 2
- CLASS 3
- CLASS 4
- LEGAL TRAIL
- PRIVATE
- DISCONTINUED
- FAS/FAU HWY
- MAINTENANCE DISTRICT
- POLITICAL BOUNDARY
- VTRANS REGION BOUNDARY
- NAMED RIVER-STREAM
- UNNAMED RIVER-STREAM
- Point from Local Bridge Data
- Point from Local Culvert Data

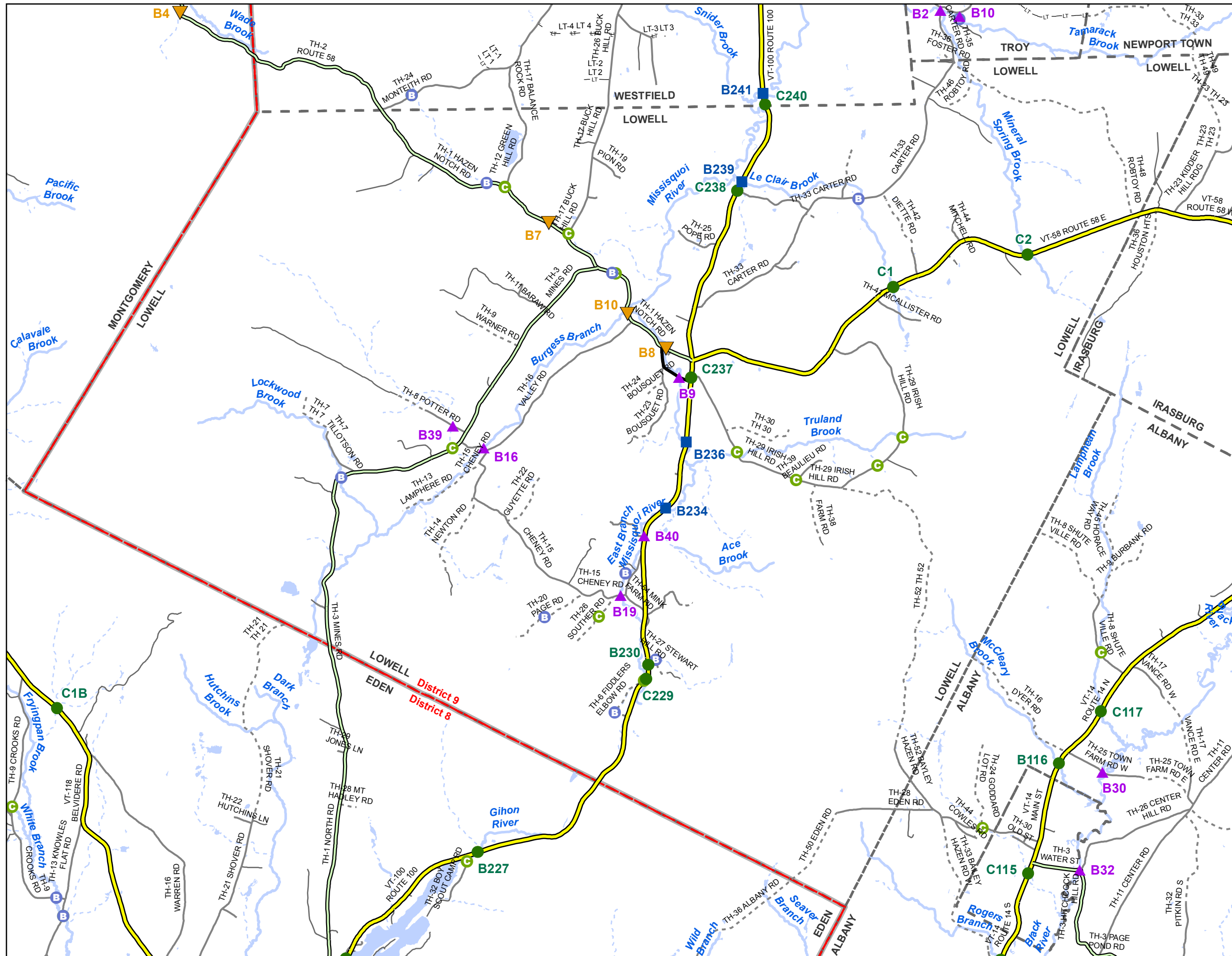
Produced by:  
 Mapping Section  
 Division of Policy, Planning and  
 Intermodal Development  
 Vermont Agency of Transportation  
 July 2015



**JAY**  
 COUNTY-TOWN CODE: 1012-0  
 ORLEANS COUNTY  
 DISTRICT #9  
 District Long Name: Derby District  
 VTrans Four Region: Northeast

This map was funded in part through grants from the Federal Highway Administration, U.S. Department of Transportation. The representation of the authors expressed herein do not necessarily state or reflect those of the U. S. Department of Transportation.





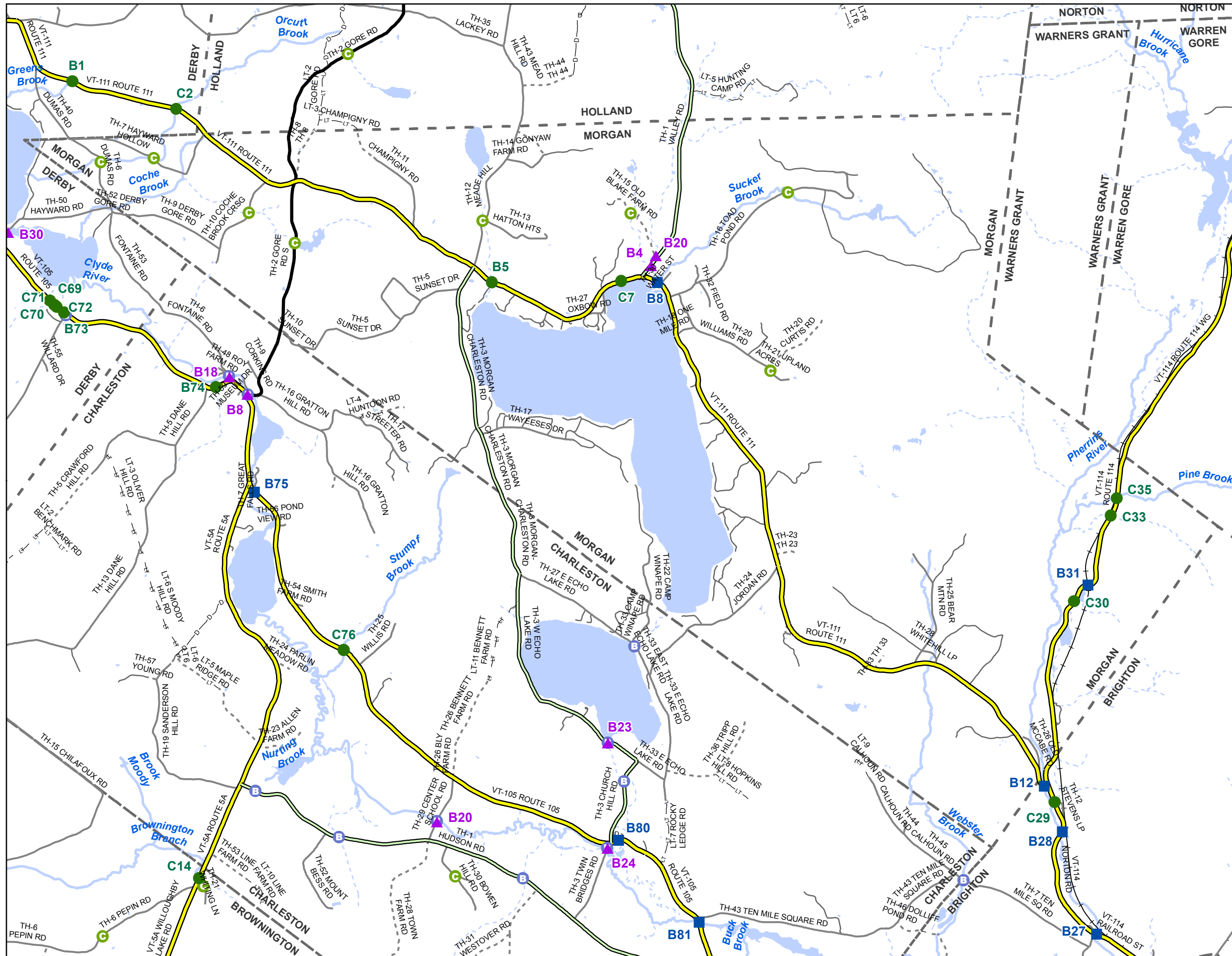
Scale: 1:58,430

★ INTERSTATE  
■ STATE LONG  
● STATE SHORT  
▲ TOWN LONG  
▼ FAS/FAU  
— INTERSTATE  
— STATE HIGHWAY  
— CLASS 1  
— CLASS 2  
— CLASS 3  
- - - CLASS 4  
- - - LEGAL TRAIL  
— PRIVATE  
- - - DISCONTINUED  
— FAS/FAU HWY  
[ ] MAINTENANCE DISTRICT  
[ ] POLITICAL BOUNDARY  
[ ] VTRANS REGION BOUNDARY  
— NAMED RIVER-STREAM  
- - - UNNAMED RIVER-STREAM  
B Point from Local Bridge Data  
C Point from Local Culvert Data

Produced by:  
 Mapping Section  
 Division of Policy, Planning and  
 Intermodal Development  
 Vermont Agency of Transportation  
 July 2015

**LOWELL**  
 COUNTY-TOWN CODE: 1013-0  
 ORLEANS COUNTY  
 DISTRICT #9  
 District Long Name: Derby District  
 VTrans Four Region: Northeast

This map was funded in part through grants from the Federal Highway Administration, U.S. Department of Transportation. The representation of the authors expressed herein do not necessarily state or reflect those of the U. S. Department of Transportation.



Scale: 1:54,650

N

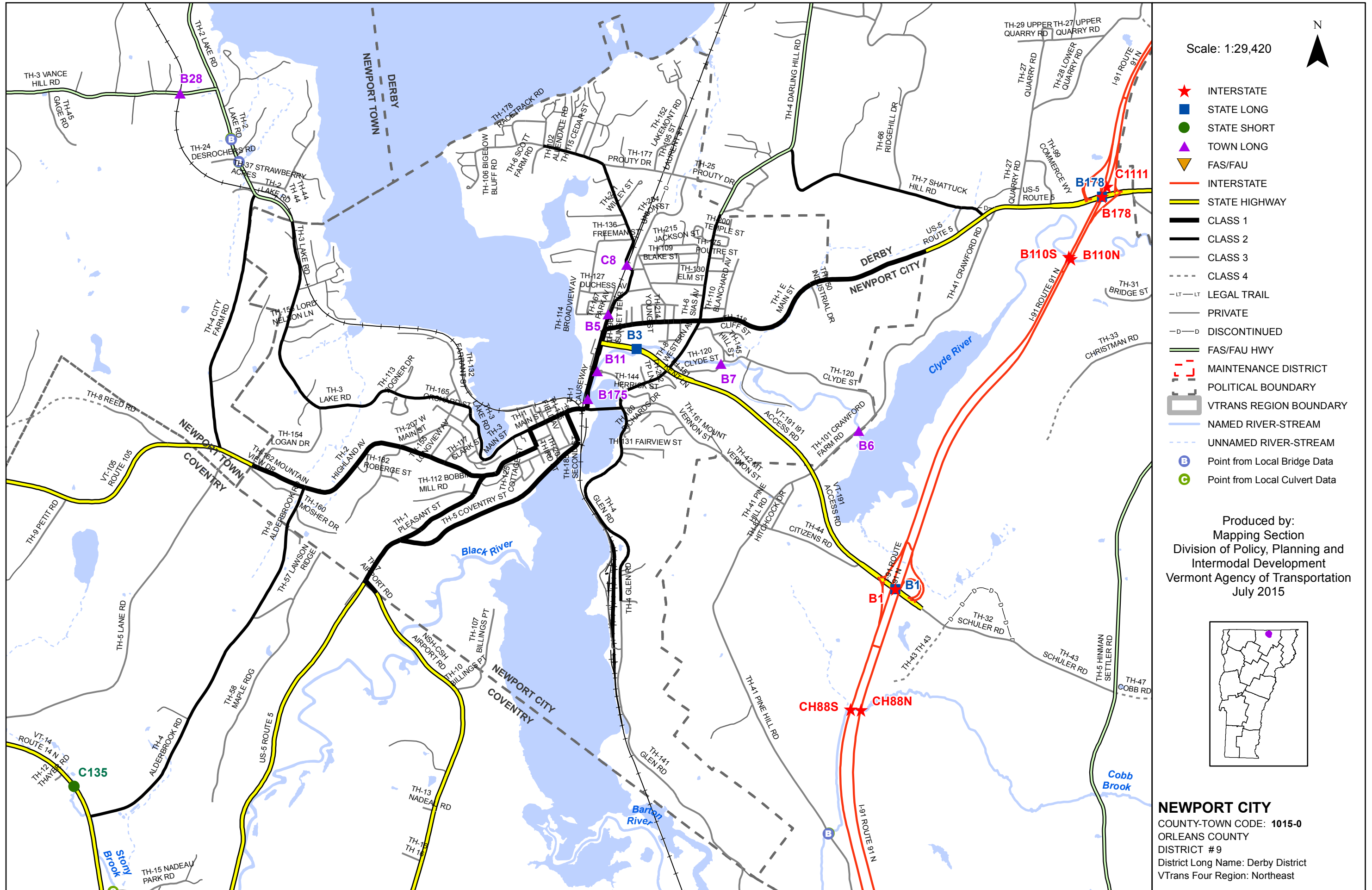
- ★ INTERSTATE
- STATE LONG
- STATE SHORT
- ▲ TOWN LONG
- ▼ FAS/FAU
- INTERSTATE
- STATE HIGHWAY
- CLASS 1
- CLASS 2
- CLASS 3
- CLASS 4
- - - LEGAL TRAIL
- PRIVATE
- - - DISCONTINUED
- FAS/FAU HWY
- MAINTENANCE DISTRICT
- POLITICAL BOUNDARY
- VTRANS REGION BOUNDARY
- NAMED RIVER-STREAM
- UNNAMED RIVER-STREAM
- ⓑ Point from Local Bridge Data
- Ⓒ Point from Local Culvert Data

Produced by:  
Mapping Section  
Division of Policy, Planning and  
Intermodal Development  
Vermont Agency of Transportation  
July 2015

**MORGAN**  
COUNTY-TOWN CODE: 1014-0  
ORLEANS COUNTY  
DISTRICT #9  
District Long Name: Derby District  
VTrans Four Region: Northeast

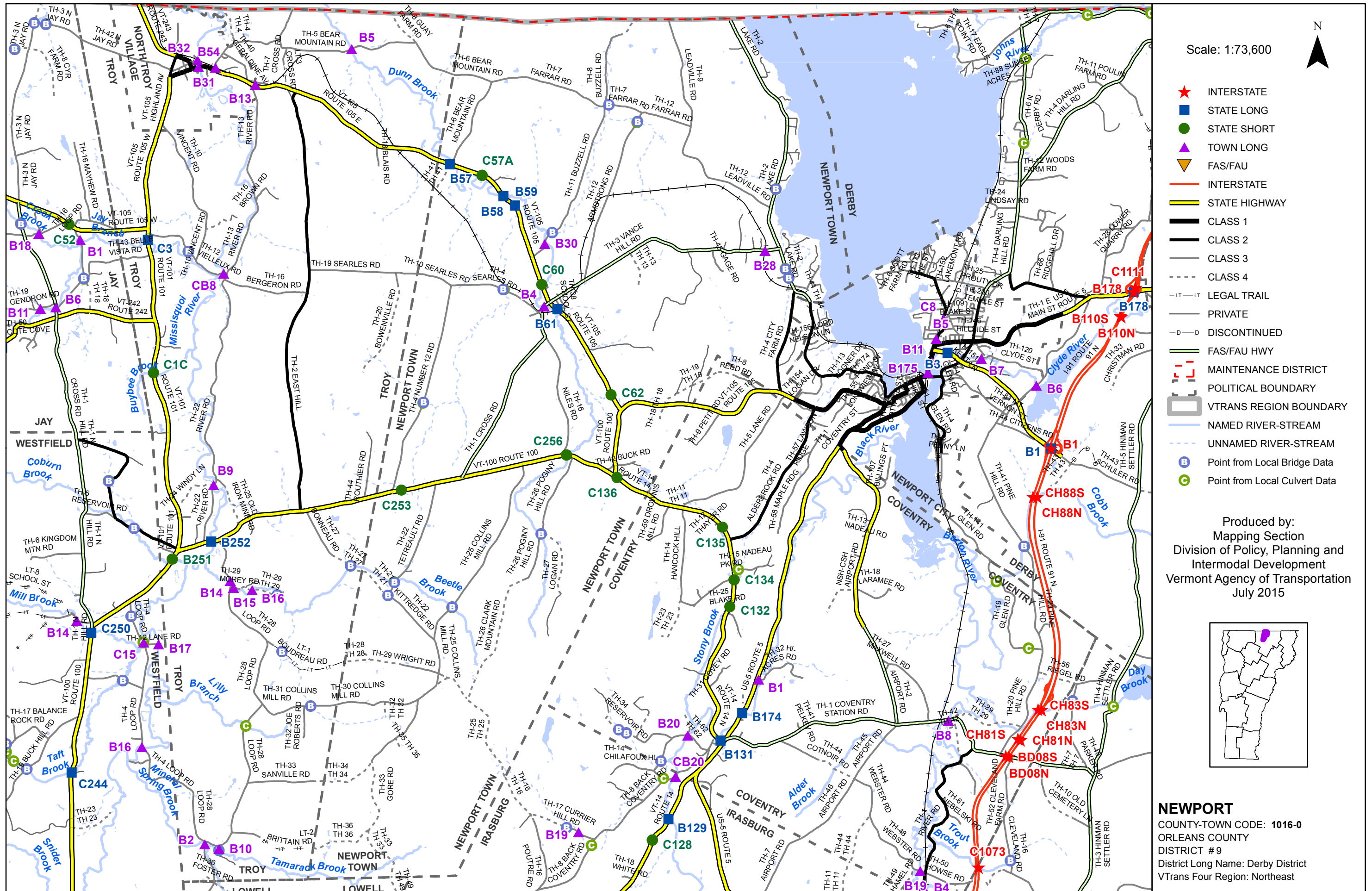
This map was funded in part through grants from the Federal Highway Administration, U.S. Department of Transportation. The representation of the authors expressed herein do not necessarily state or reflect those of the U. S. Department of Transportation.





This map was funded in part through grants from the Federal Highway Administration, U.S. Department of Transportation. The representation of the authors expressed herein do not necessarily state or reflect those of the U. S. Department of Transportation.

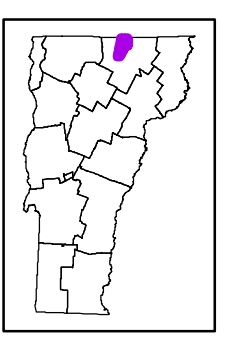




Scale: 1:73,600

★ INTERSTATE  
 ■ STATE LONG  
 ● STATE SHORT  
 ▲ TOWN LONG  
 ▼ FAS/FAU  
 — INTERSTATE  
 — STATE HIGHWAY  
 — CLASS 1  
 — CLASS 2  
 — CLASS 3  
 - - - CLASS 4  
 - - - - LEGAL TRAIL  
 — PRIVATE  
 - - - - DISCONTINUED  
 — FAS/FAU HWY  
 [ ] MAINTENANCE DISTRICT  
 [ ] POLITICAL BOUNDARY  
 [ ] VTRANS REGION BOUNDARY  
 [ ] NAMED RIVER-STREAM  
 [ ] UNNAMED RIVER-STREAM  
 ● Point from Local Bridge Data  
 ● Point from Local Culvert Data

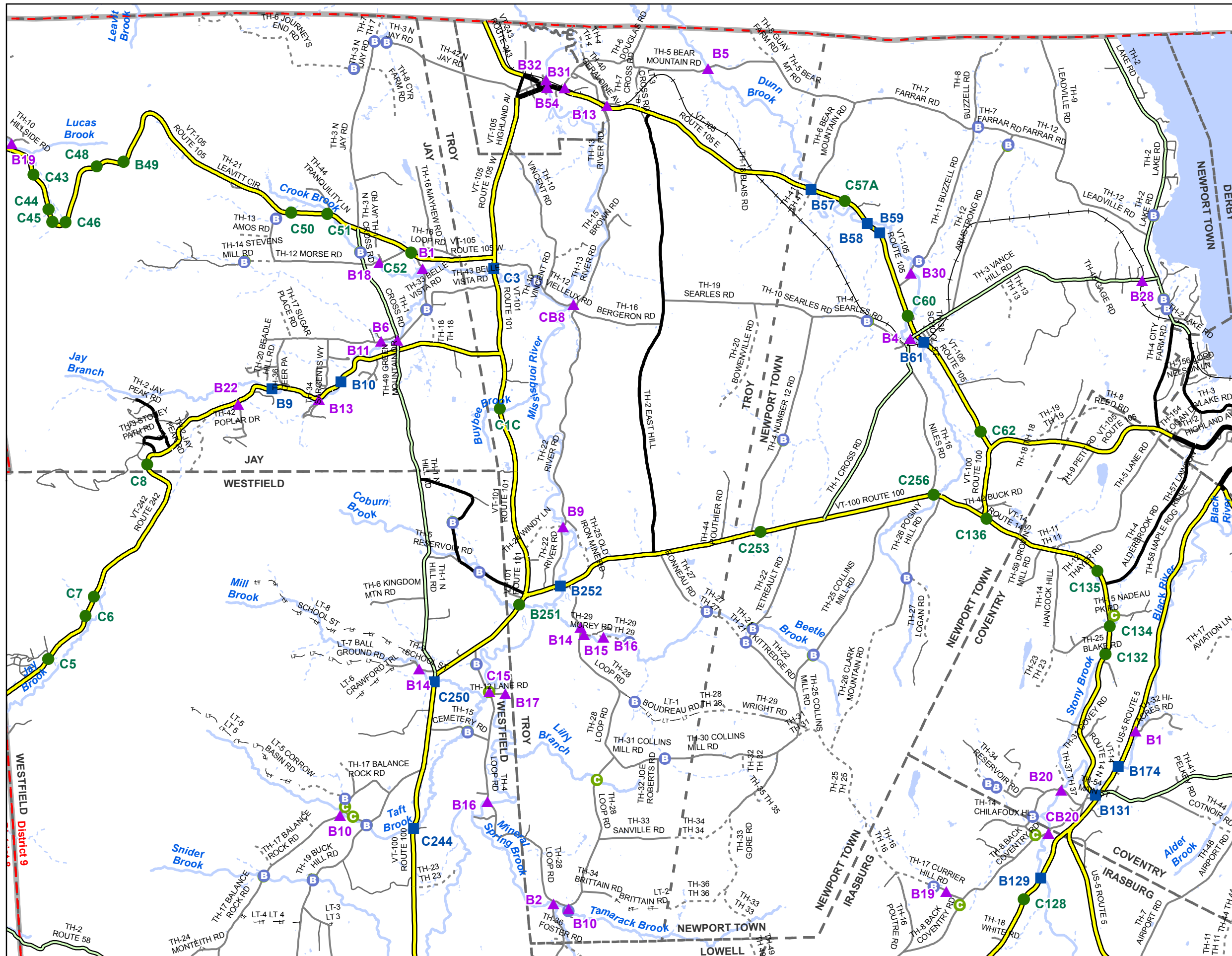
Produced by:  
 Mapping Section  
 Division of Policy, Planning and  
 Intermodal Development  
 Vermont Agency of Transportation  
 July 2015



**NEWPORT**  
 COUNTY-TOWN CODE: 1016-0  
 ORLEANS COUNTY  
 DISTRICT #9  
 District Long Name: Derby District  
 VTrans Four Region: Northeast

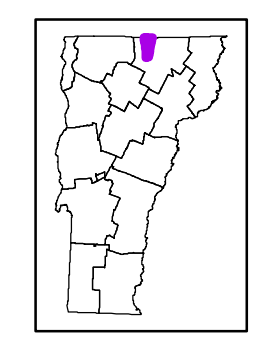
This map was funded in part through grants from the Federal Highway Administration, U.S. Department of Transportation. The representation of the authors expressed herein do not necessarily state or reflect those of the U. S. Department of Transportation.





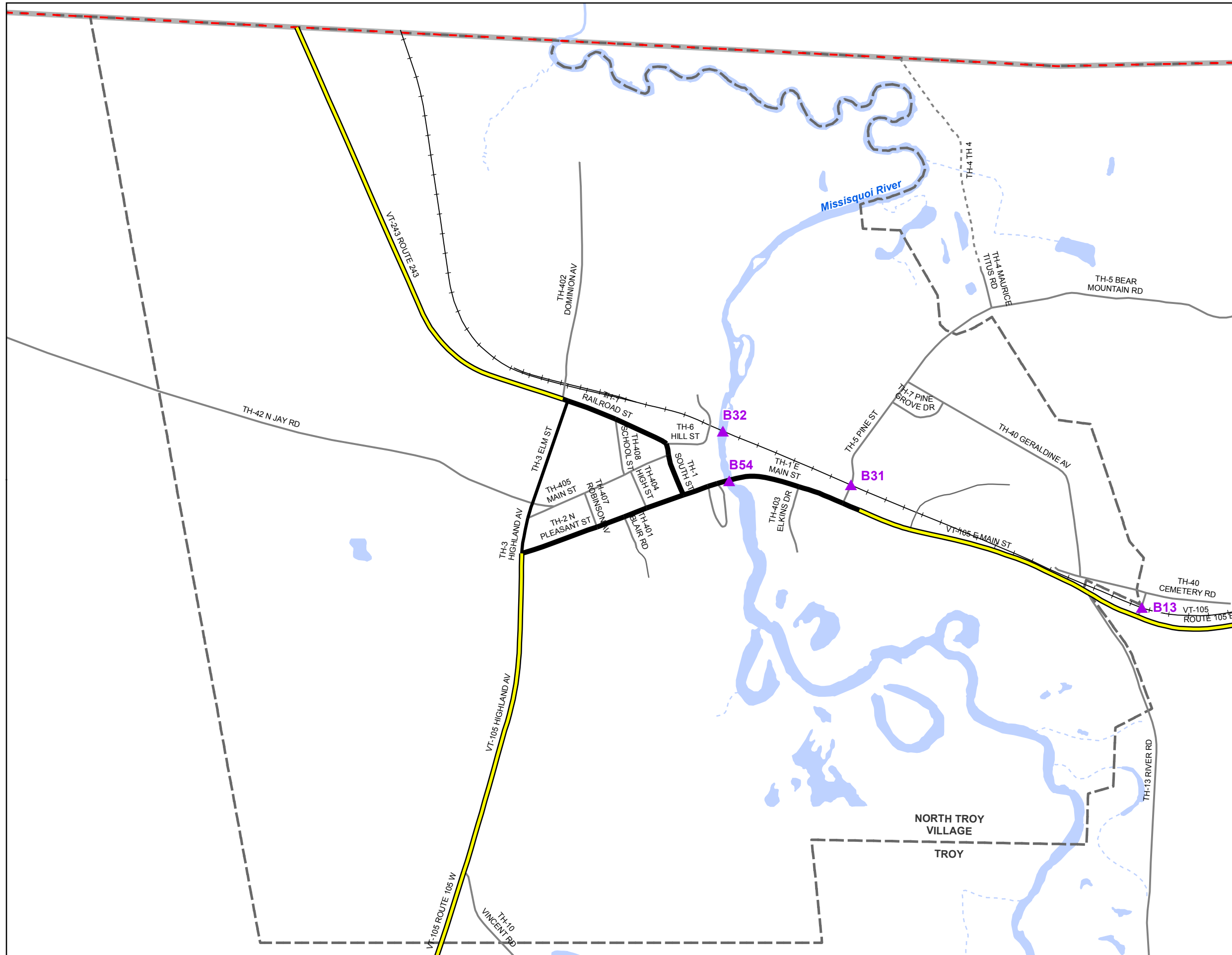
- Scale: 1:75,160
- ★ INTERSTATE  
■ STATE LONG  
● STATE SHORT  
▲ TOWN LONG  
▼ FAS/FAU  
— INTERSTATE  
— STATE HIGHWAY  
— CLASS 1  
— CLASS 2  
— CLASS 3  
- - - CLASS 4  
- - - LEGAL TRAIL  
— PRIVATE  
- - - DISCONTINUED  
— FAS/FAU HWY  
  MAINTENANCE DISTRICT  
  POLITICAL BOUNDARY  
  VTRANS REGION BOUNDARY  
— NAMED RIVER-STREAM  
- - - UNNAMED RIVER-STREAM  
B Point from Local Bridge Data  
C Point from Local Culvert Data

Produced by:  
 Mapping Section  
 Division of Policy, Planning and  
 Intermodal Development  
 Vermont Agency of Transportation  
 July 2015



**TROY**  
 COUNTY-TOWN CODE: 1017-0  
 ORLEANS COUNTY  
 DISTRICT #9  
 District Long Name: Derby District  
 VTrans Four Region: Northeast

This map was funded in part through grants from the Federal Highway Administration, U.S. Department of Transportation. The representation of the authors expressed herein do not necessarily state or reflect those of the U. S. Department of Transportation.

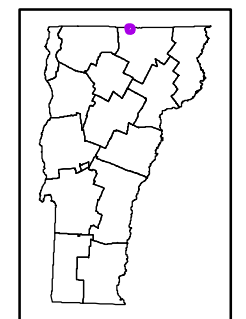


Scale: 1:10,900

N

- ★ INTERSTATE
- STATE LONG
- STATE SHORT
- ▲ TOWN LONG
- ▼ FAS/FAU
- INTERSTATE
- STATE HIGHWAY
- CLASS 1
- CLASS 2
- CLASS 3
- CLASS 4
- LT-LT LEGAL TRAIL
- PRIVATE
- D-D DISCONTINUED
- FAS/FAU HWY
- MAINTENANCE DISTRICT
- POLITICAL BOUNDARY
- VTRANS REGION BOUNDARY
- NAMED RIVER-STREAM
- UNNAMED RIVER-STREAM
- ⓑ Point from Local Bridge Data
- Ⓒ Point from Local Culvert Data

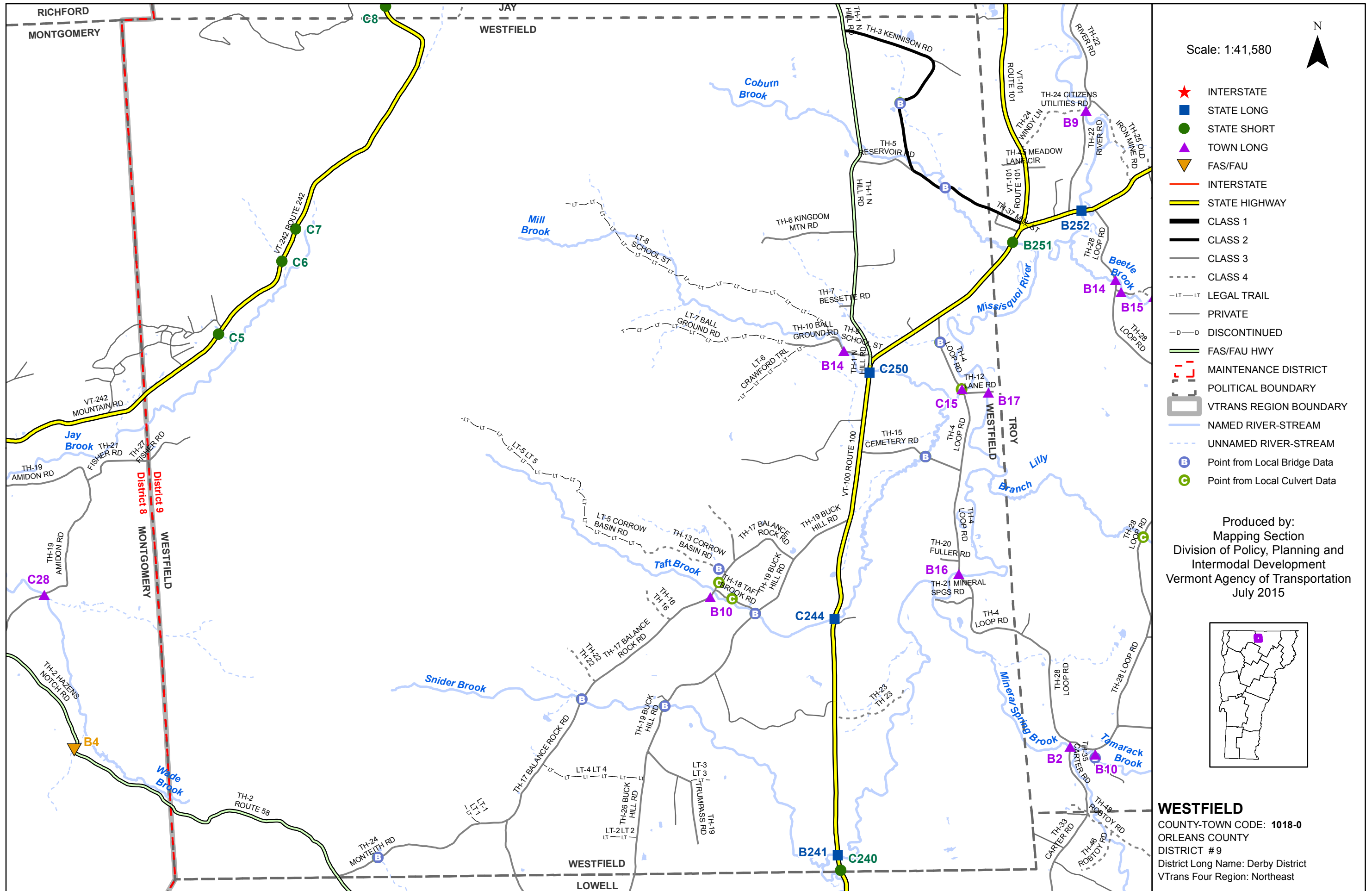
Produced by:  
 Mapping Section  
 Division of Policy, Planning and  
 Intermodal Development  
 Vermont Agency of Transportation  
 July 2015



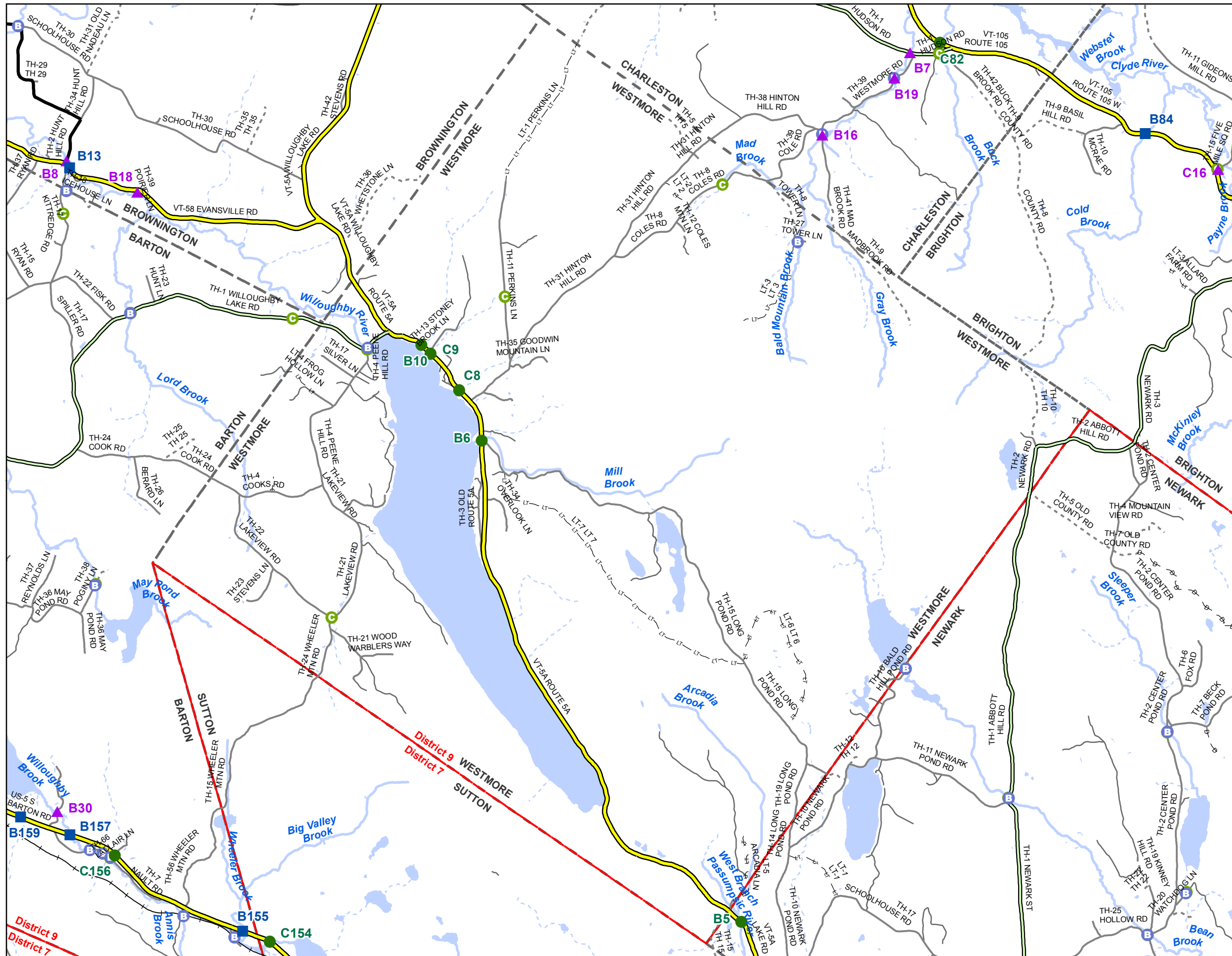
**NORTH TROY VILLAGE**  
 COUNTY-TOWN CODE: 1017-1  
 ORLEANS COUNTY  
 DISTRICT #9  
 District Long Name: Derby District  
 VTrans Four Region: Northeast

This map was funded in part through grants from the Federal Highway Administration, U.S. Department of Transportation. The representation of the authors expressed herein do not necessarily state or reflect those of the U. S. Department of Transportation.





This map was funded in part through grants from the Federal Highway Administration, U.S. Department of Transportation. The representation of the authors expressed herein do not necessarily state or reflect those of the U. S. Department of Transportation.



Scale: 1:55,460

N

- ★ INTERSTATE
- STATE LONG
- STATE SHORT
- ▲ TOWN LONG
- ▼ FAS/FAU
- INTERSTATE
- STATE HIGHWAY
- CLASS 1
- CLASS 2
- CLASS 3
- CLASS 4
- - - LEGAL TRAIL
- PRIVATE
- - - DISCONTINUED
- FAS/FAU HWY
- - - MAINTENANCE DISTRICT
- - - POLITICAL BOUNDARY
- VTRANS REGION BOUNDARY
- NAMED RIVER-STREAM
- - - UNNAMED RIVER-STREAM
- B Point from Local Bridge Data
- C Point from Local Culvert Data

Produced by:  
Mapping Section  
Division of Policy, Planning and  
Intermodal Development  
Vermont Agency of Transportation  
July 2015

**WESTMORE**  
COUNTY-TOWN CODE: 1019-0  
ORLEANS COUNTY  
DISTRICT #9  
District Long Name: Derby District  
VTrans Four Region: Northeast

This map was funded in part through grants from the Federal Highway Administration, U.S. Department of Transportation. The representation of the authors expressed herein do not necessarily state or reflect those of the U. S. Department of Transportation.