

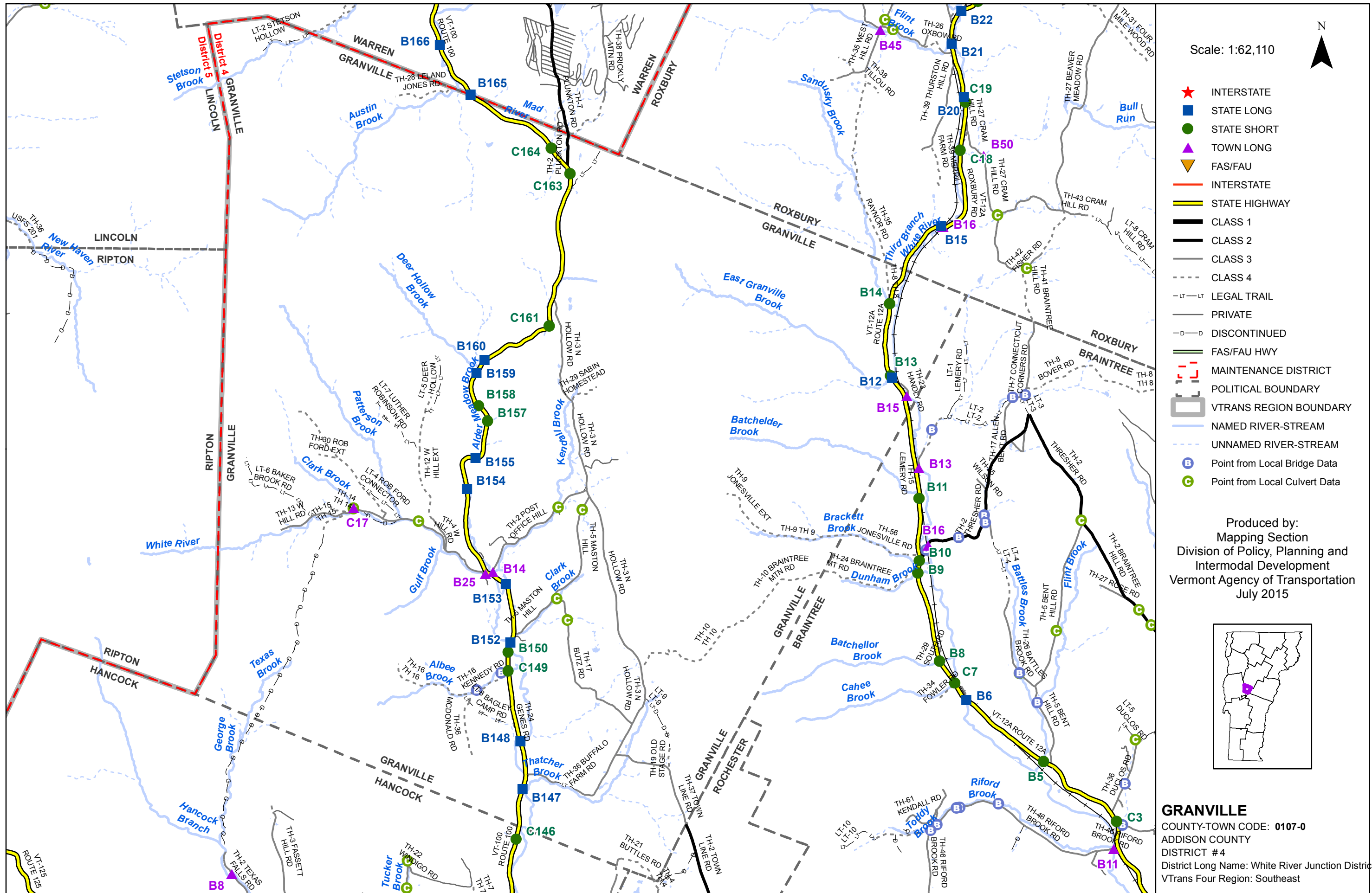
Bridge and Culvert Inspection Map Series - Maintenance District 4 - White River Junction District Southeast Region

in County-Town order

July 2015



Produced by:
Mapping Section
Division of Policy, Planning
and Intermodal Development
Vermont Agency of Transportation

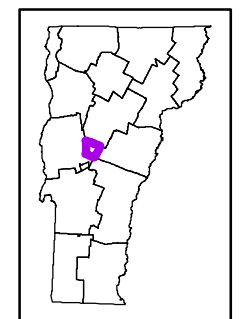


Scale: 1:62,110



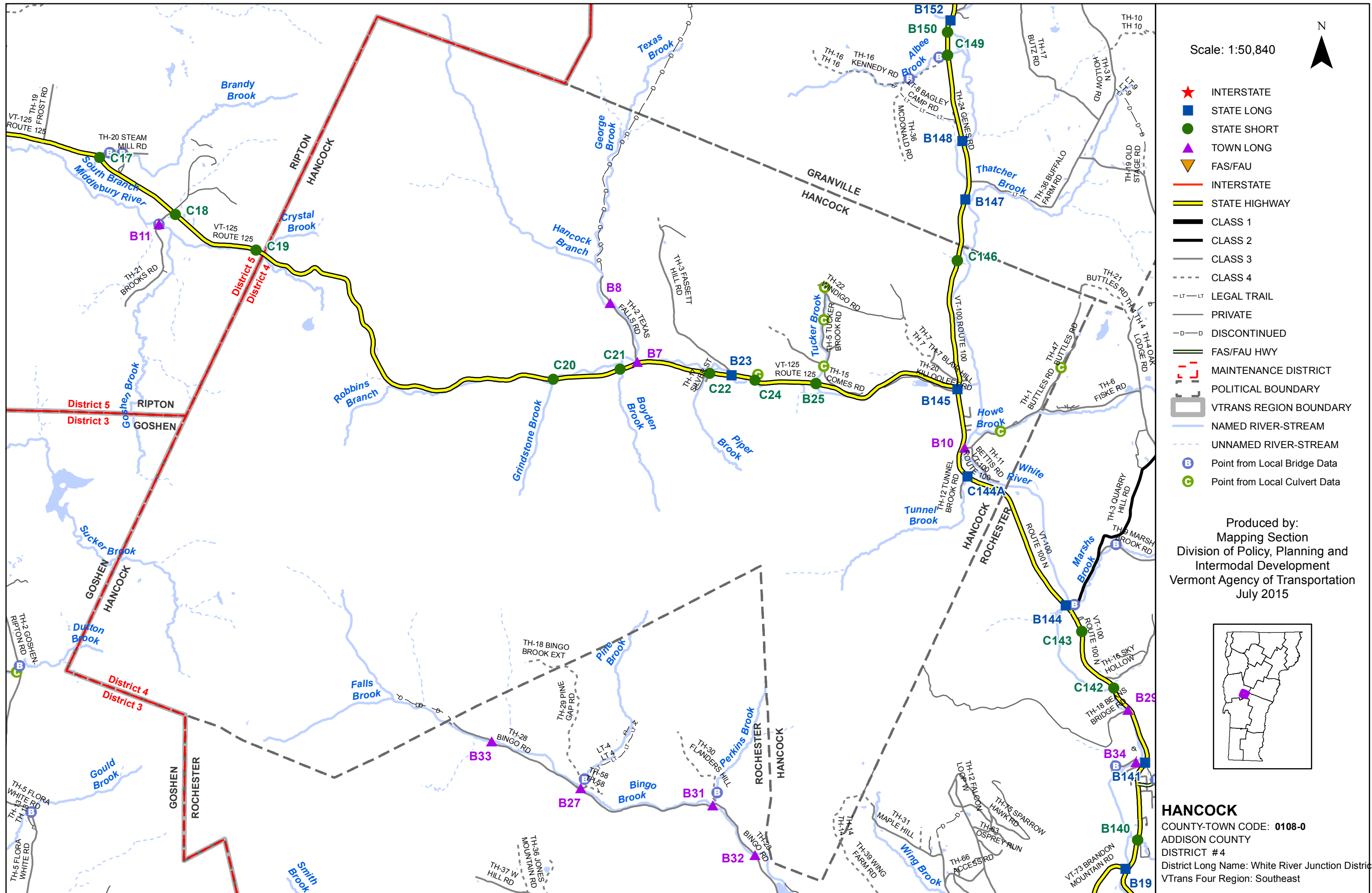
- ★ INTERSTATE
- STATE LONG
- STATE SHORT
- ▲ TOWN LONG
- ▼ FAS/FAU
- INTERSTATE
- STATE HIGHWAY
- CLASS 1
- CLASS 2
- CLASS 3
- - - CLASS 4
- - - LEGAL TRAIL
- PRIVATE
- - - DISCONTINUED
- FAS/FAU HWY
- MAINTENANCE DISTRICT
- POLITICAL BOUNDARY
- VTRANS REGION BOUNDARY
- NAMED RIVER-STREAM
- - - UNNAMED RIVER-STREAM
- B Point from Local Bridge Data
- C Point from Local Culvert Data

Produced by:
Mapping Section
Division of Policy, Planning and
Intermodal Development
Vermont Agency of Transportation
July 2015



GRANVILLE
COUNTY-TOWN CODE: 0107-0
ADDISON COUNTY
DISTRICT #4
District Long Name: White River Junction District
VTrans Four Region: Southeast

This map was funded in part through grants from the Federal Highway Administration, U.S. Department of Transportation. The representation of the authors expressed herein do not necessarily state or reflect those of the U. S. Department of Transportation.

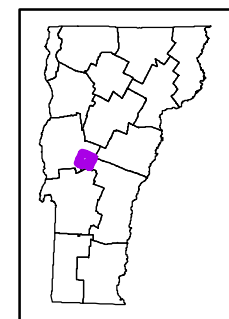


Scale: 1:50,840



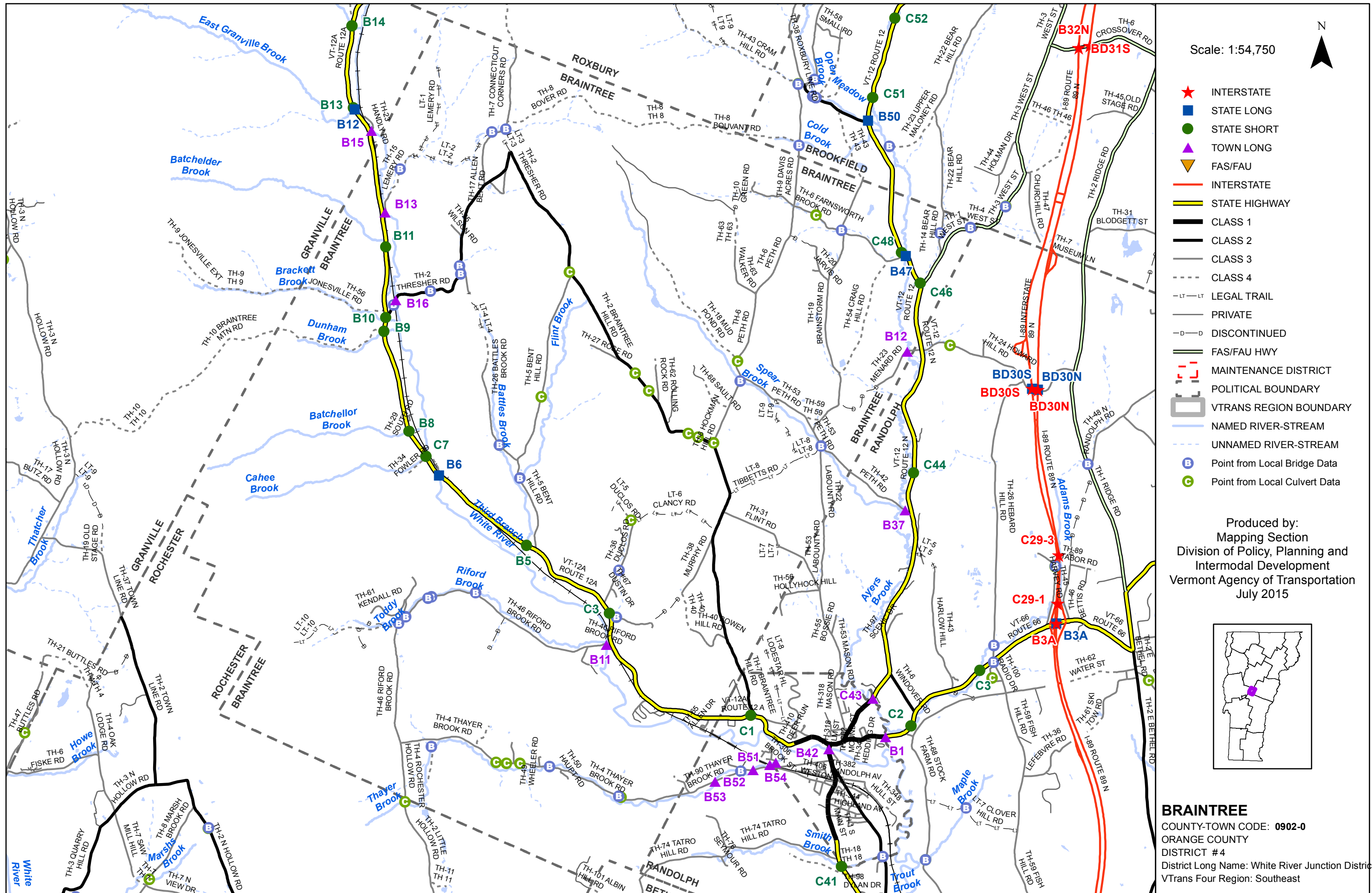
- ★ INTERSTATE
- STATE LONG
- STATE SHORT
- ▲ TOWN LONG
- ▼ FAS/FAU
- INTERSTATE
- STATE HIGHWAY
- CLASS 1
- CLASS 2
- CLASS 3
- - - CLASS 4
- - - LEGAL TRAIL
- PRIVATE
- - - DISCONTINUED
- FAS/FAU HWY
- MAINTENANCE DISTRICT
- POLITICAL BOUNDARY
- VTRANS REGION BOUNDARY
- NAMED RIVER-STREAM
- - - UNNAMED RIVER-STREAM
- B Point from Local Bridge Data
- C Point from Local Culvert Data

Produced by:
Mapping Section
Division of Policy, Planning and
Intermodal Development
Vermont Agency of Transportation
July 2015



HANCOCK
COUNTY-TOWN CODE: 0108-0
ADDISON COUNTY
DISTRICT #4
District Long Name: White River Junction District
VTrans Four Region: Southeast

This map was funded in part through grants from the Federal Highway Administration, U.S. Department of Transportation. The representation of the authors expressed herein do not necessarily state or reflect those of the U. S. Department of Transportation.

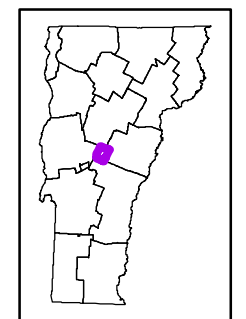


Scale: 1:54,750



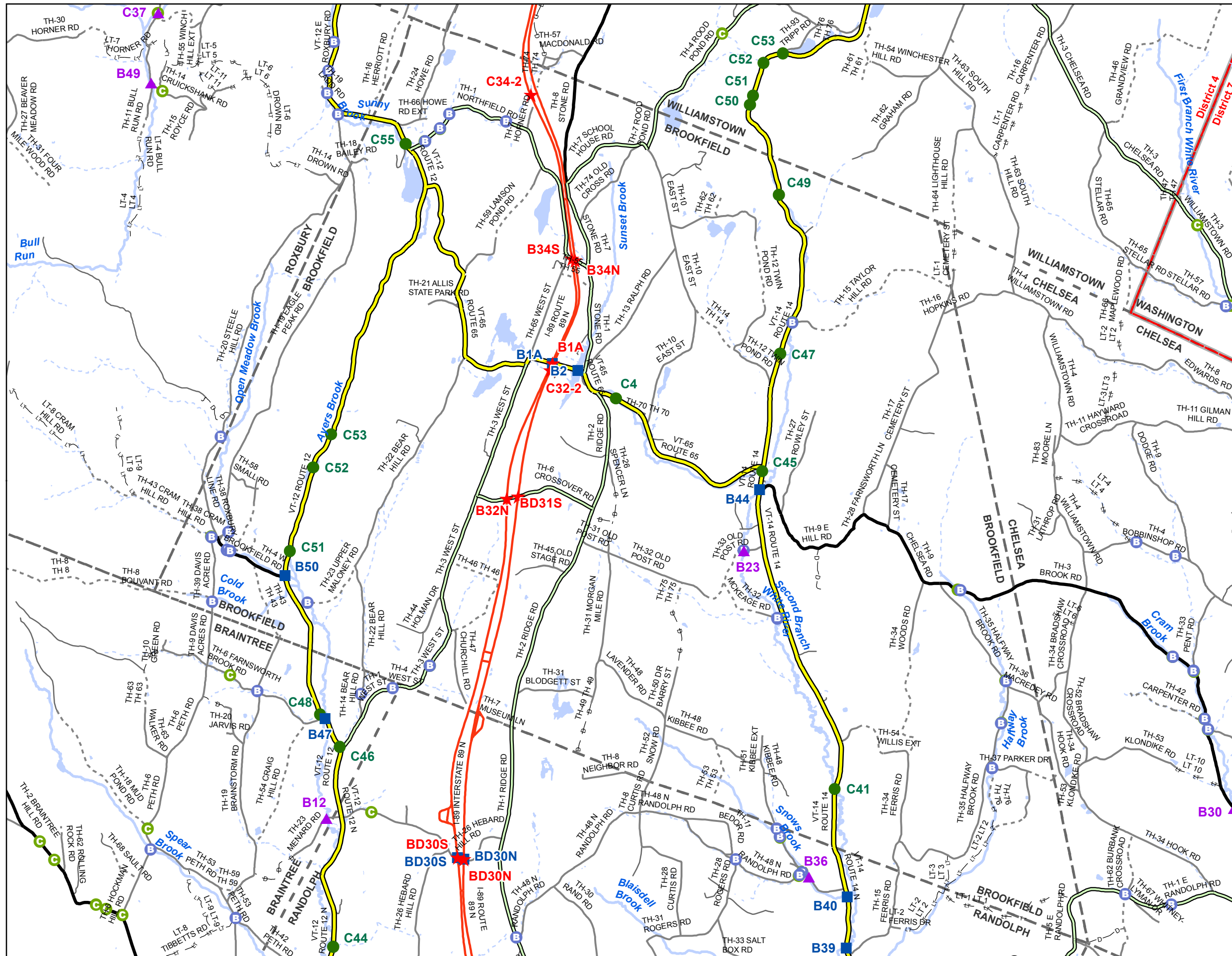
- ★ INTERSTATE
- STATE LONG
- STATE SHORT
- ▲ TOWN LONG
- ▼ FAS/FAU
- INTERSTATE
- STATE HIGHWAY
- CLASS 1
- CLASS 2
- CLASS 3
- CLASS 4
- - - LEGAL TRAIL
- PRIVATE
- - - DISCONTINUED
- FAS/FAU HWY
- [] MAINTENANCE DISTRICT
- [] POLITICAL BOUNDARY
- [] VTRANS REGION BOUNDARY
- NAMED RIVER-STREAM
- - - UNNAMED RIVER-STREAM
- B Point from Local Bridge Data
- G Point from Local Culvert Data

Produced by:
 Mapping Section
 Division of Policy, Planning and
 Intermodal Development
 Vermont Agency of Transportation
 July 2015



BRAINTREE
 COUNTY-TOWN CODE: 0902-0
 ORANGE COUNTY
 DISTRICT #4
 District Long Name: White River Junction District
 VTrans Four Region: Southeast

This map was funded in part through grants from the Federal Highway Administration, U.S. Department of Transportation. The representation of the authors expressed herein do not necessarily state or reflect those of the U. S. Department of Transportation.



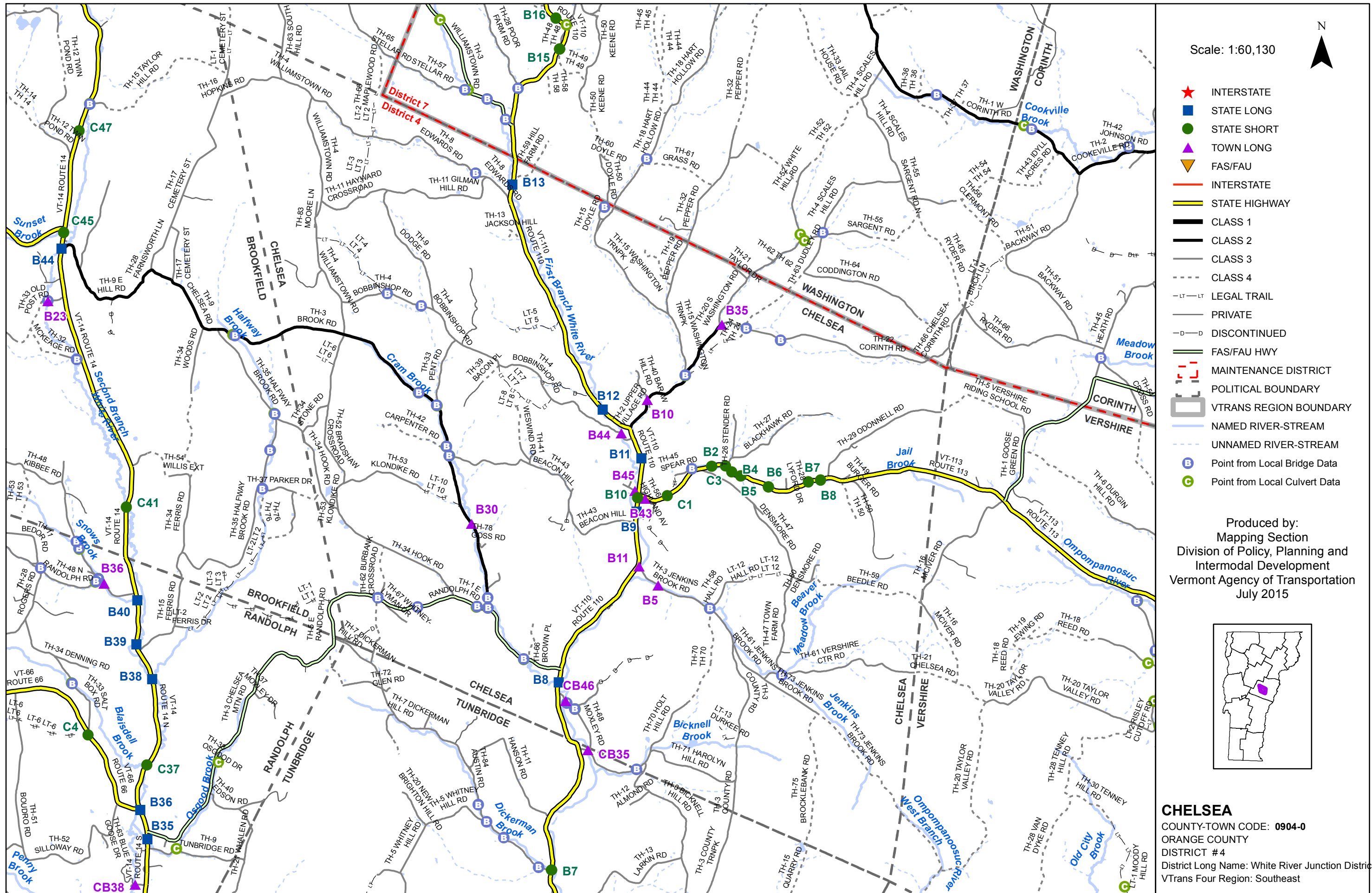
Scale: 1:55,630

★ INTERSTATE
 ■ STATE LONG
 ● STATE SHORT
 ▲ TOWN LONG
 ▼ FAS/FAU
 — INTERSTATE
 — STATE HIGHWAY
 — CLASS 1
 — CLASS 2
 — CLASS 3
 - - - CLASS 4
 - - - - LEGAL TRAIL
 — PRIVATE
 - - - - DISCONTINUED
 — FAS/FAU HWY
 [] MAINTENANCE DISTRICT
 [] POLITICAL BOUNDARY
 [] VTRANS REGION BOUNDARY
 [] NAMED RIVER-STREAM
 [] UNNAMED RIVER-STREAM
 ● Point from Local Bridge Data
 ● Point from Local Culvert Data

Produced by:
 Mapping Section
 Division of Policy, Planning and
 Intermodal Development
 Vermont Agency of Transportation
 July 2015

BROOKFIELD
 COUNTY-TOWN CODE: 0903-0
 ORANGE COUNTY
 DISTRICT #4
 District Long Name: White River Junction District
 VTrans Four Region: Southeast

This map was funded in part through grants from the Federal Highway Administration, U.S. Department of Transportation. The representation of the authors expressed herein do not necessarily state or reflect those of the U. S. Department of Transportation.

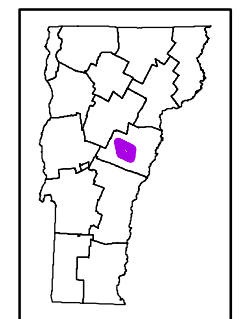


Scale: 1:60,130



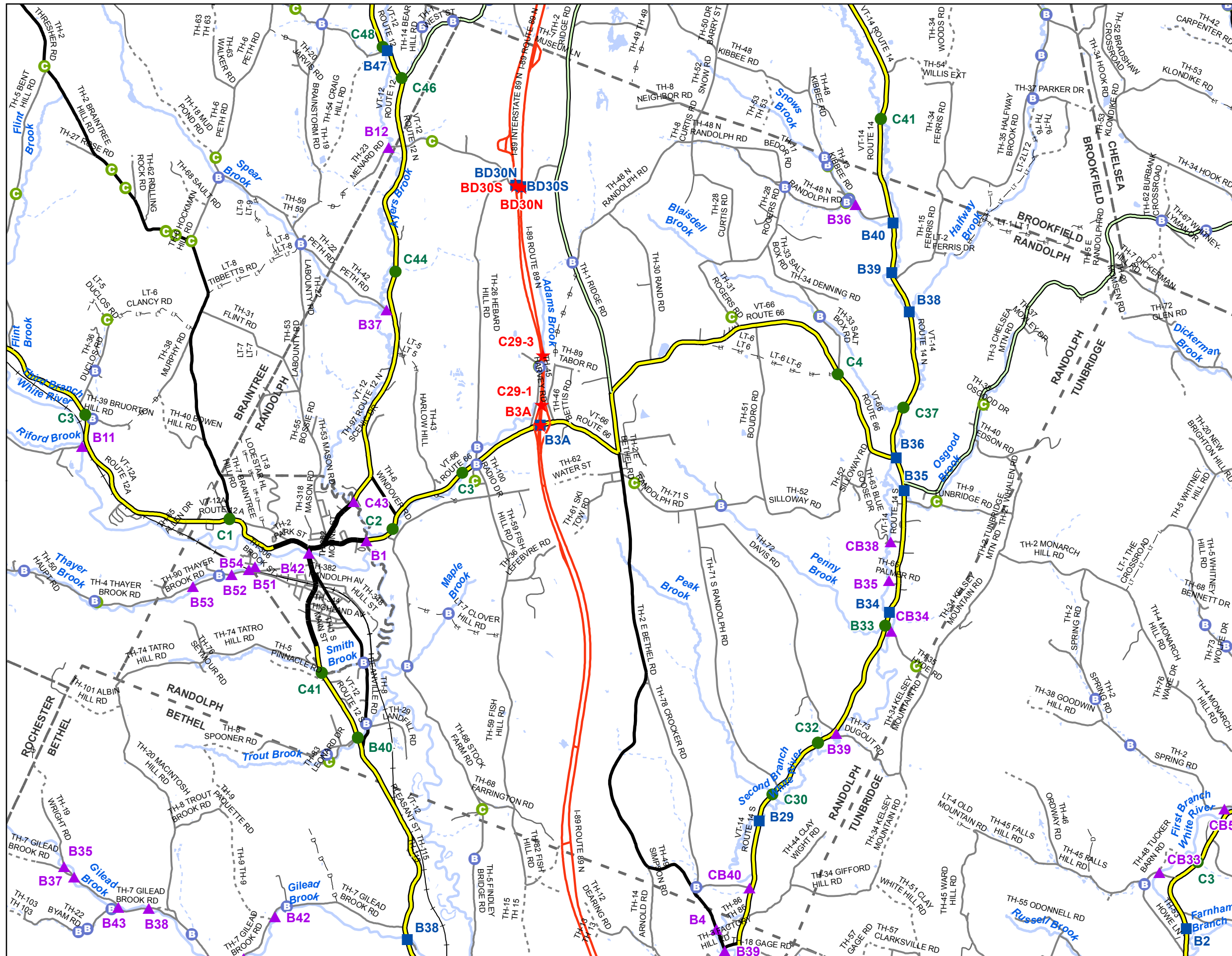
- ★ INTERSTATE
- STATE LONG
- STATE SHORT
- ▲ TOWN LONG
- ▼ FAS/FAU
- INTERSTATE
- STATE HIGHWAY
- CLASS 1
- CLASS 2
- CLASS 3
- - - CLASS 4
- - - LEGAL TRAIL
- PRIVATE
- - - DISCONTINUED
- FAS/FAU HWY
- MAINTENANCE DISTRICT
- POLITICAL BOUNDARY
- VTRANS REGION BOUNDARY
- NAMED RIVER-STREAM
- - - UNNAMED RIVER-STREAM
- B Point from Local Bridge Data
- C Point from Local Culvert Data

Produced by:
Mapping Section
Division of Policy, Planning and
Intermodal Development
Vermont Agency of Transportation
July 2015



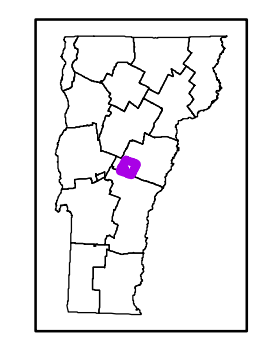
CHELSEA
COUNTY-TOWN CODE: 0904-0
ORANGE COUNTY
DISTRICT #4
District Long Name: White River Junction District
VTrans Four Region: Southeast

This map was funded in part through grants from the Federal Highway Administration, U.S. Department of Transportation. The representation of the authors expressed herein do not necessarily state or reflect those of the U. S. Department of Transportation.



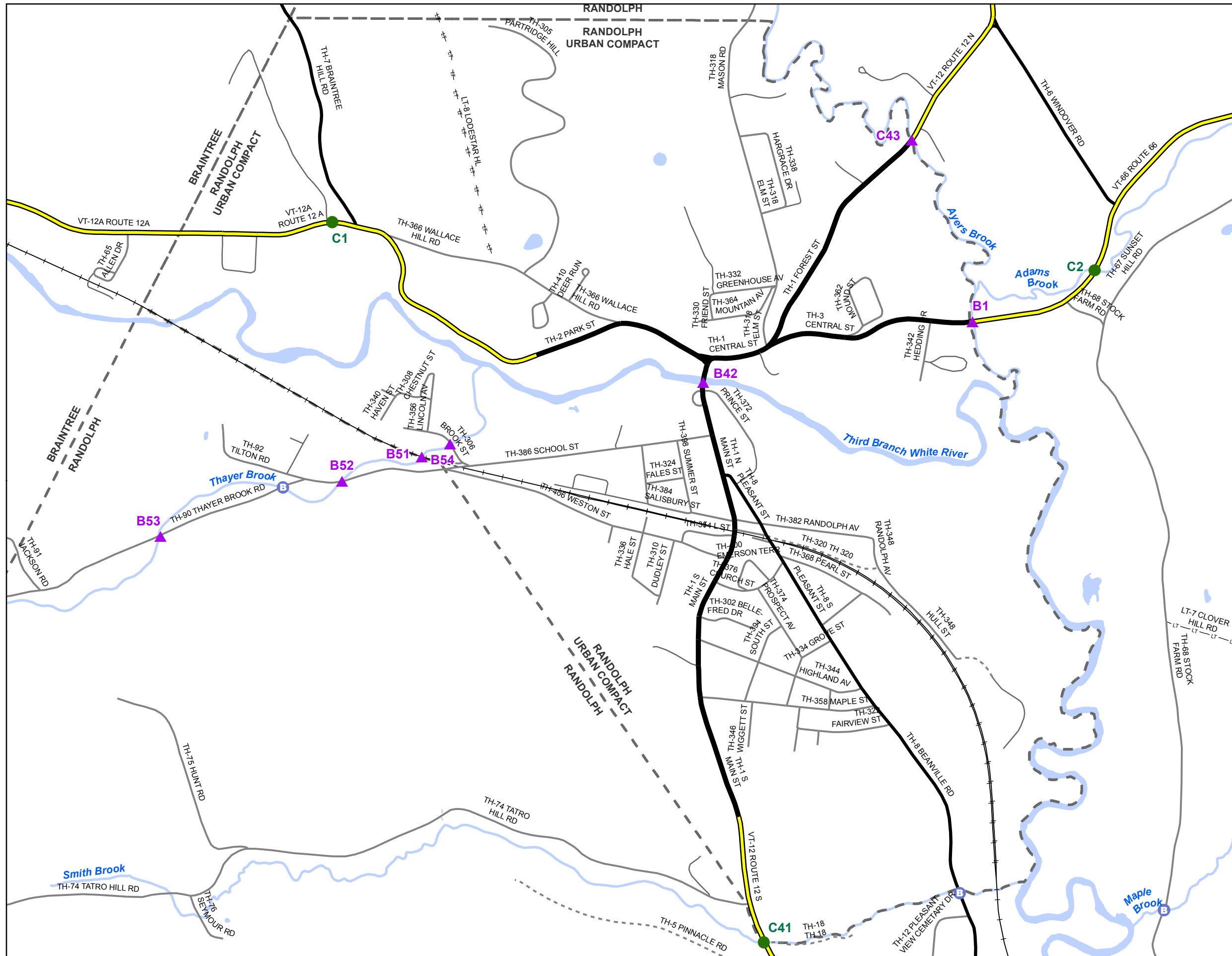
- Scale: 1:57,490
- ★ INTERSTATE
 - STATE LONG
 - STATE SHORT
 - ▲ TOWN LONG
 - ▼ FAS/FAU
 - INTERSTATE
 - STATE HIGHWAY
 - CLASS 1
 - CLASS 2
 - CLASS 3
 - CLASS 4
 - - - LEGAL TRAIL
 - - - PRIVATE
 - - - DISCONTINUED
 - FAS/FAU HWY
 - MAINTENANCE DISTRICT
 - POLITICAL BOUNDARY
 - VTRANS REGION BOUNDARY
 - NAMED RIVER-STREAM
 - UNNAMED RIVER-STREAM
 - Point from Local Bridge Data
 - Point from Local Culvert Data

Produced by:
 Mapping Section
 Division of Policy, Planning and
 Intermodal Development
 Vermont Agency of Transportation
 July 2015



RANDOLPH
 COUNTY-TOWN CODE: 0909-0
 ORANGE COUNTY
 DISTRICT #4
 District Long Name: White River Junction District
 VTrans Four Region: Southeast

This map was funded in part through grants from the Federal Highway Administration, U.S. Department of Transportation. The representation of the authors expressed herein do not necessarily state or reflect those of the U. S. Department of Transportation.



Scale: 1:12,290

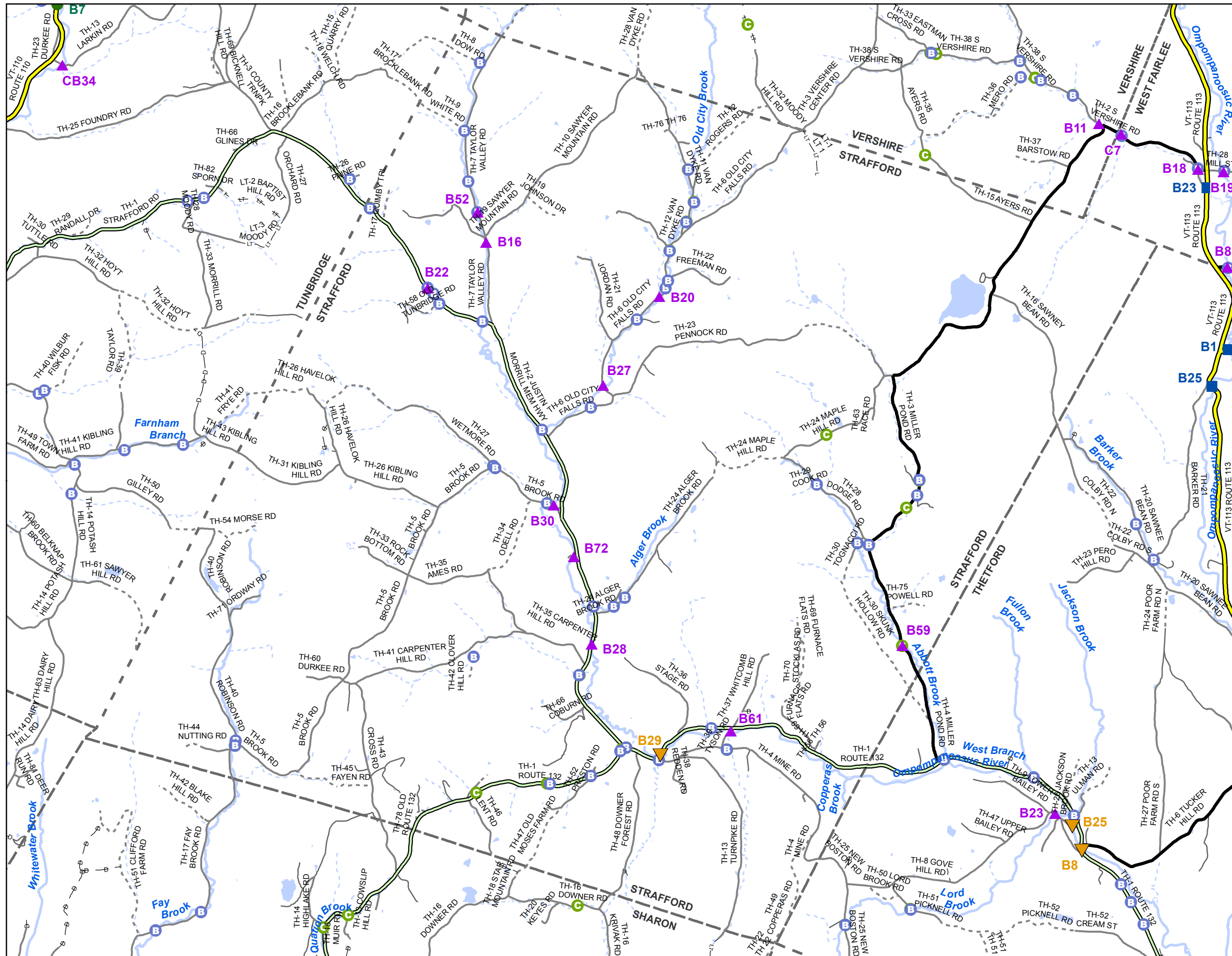
N

- ★ INTERSTATE
- STATE LONG
- STATE SHORT
- ▲ TOWN LONG
- ▼ FAS/FAU
- INTERSTATE
- STATE HIGHWAY
- CLASS 1
- CLASS 2
- CLASS 3
- CLASS 4
- - - - LEGAL TRAIL
- PRIVATE
- - - - DISCONTINUED
- FAS/FAU HWY
- MAINTENANCE DISTRICT
- POLITICAL BOUNDARY
- VTRANS REGION BOUNDARY
- NAMED RIVER-STREAM
- UNNAMED RIVER-STREAM
- ⓑ Point from Local Bridge Data
- Ⓒ Point from Local Culvert Data

Produced by:
Mapping Section
Division of Policy, Planning and
Intermodal Development
Vermont Agency of Transportation
July 2015

RANDOLPH U.C.
COUNTY-TOWN CODE: 0909-1
ORANGE COUNTY
DISTRICT #4
District Long Name: White River Junction District
VTrans Four Region: Southeast

This map was funded in part through grants from the Federal Highway Administration, U.S. Department of Transportation. The representation of the authors expressed herein do not necessarily state or reflect those of the U. S. Department of Transportation.



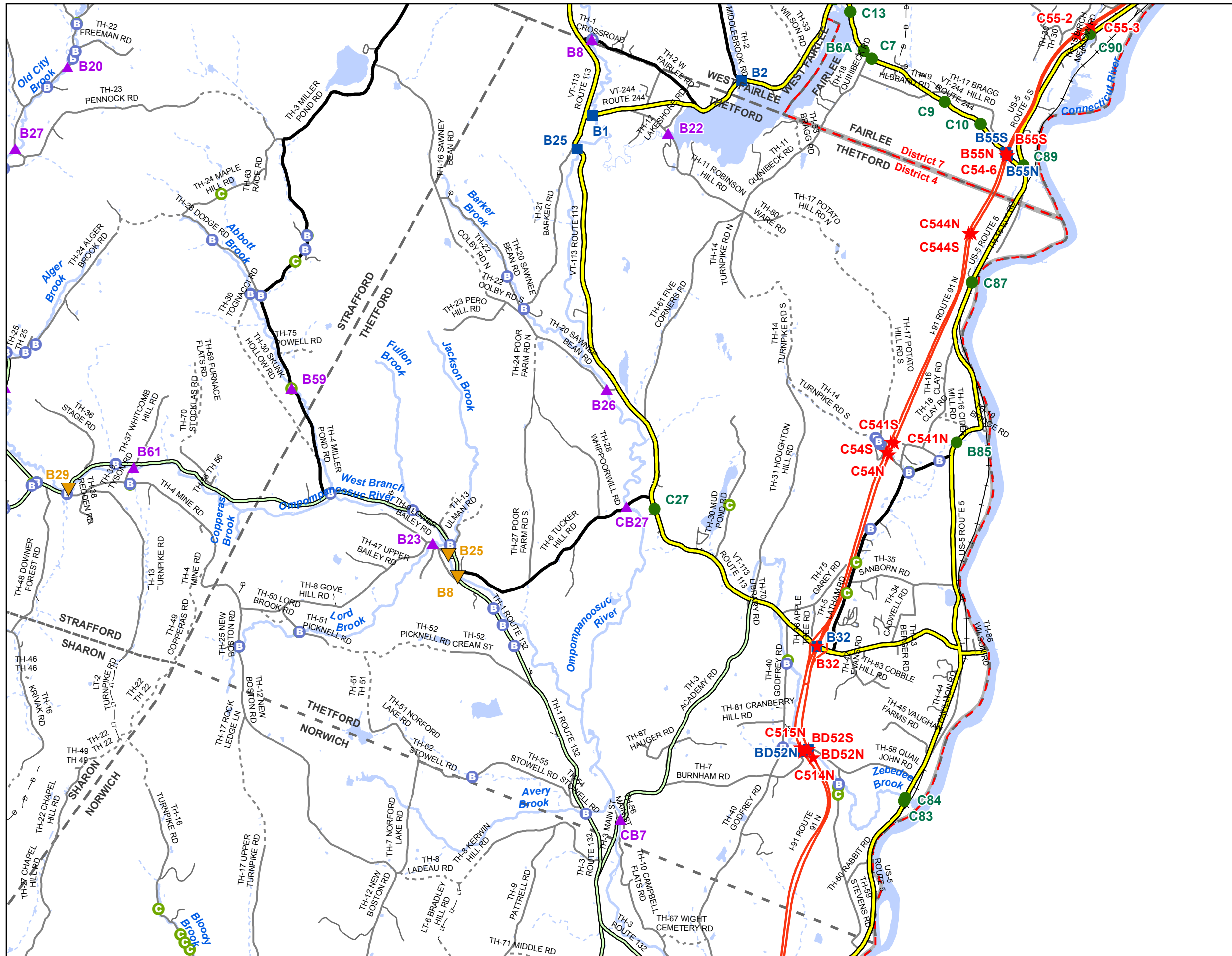
Scale: 1:53,370

★ INTERSTATE
 ■ STATE LONG
 ● STATE SHORT
 ▲ TOWN LONG
 ▼ FAS/FAU
 — INTERSTATE
 — STATE HIGHWAY
 — CLASS 1
 — CLASS 2
 — CLASS 3
 - - - CLASS 4
 - - - LEGAL TRAIL
 — PRIVATE
 - - - DISCONTINUED
 — FAS/FAU HWY
 [] MAINTENANCE DISTRICT
 [] POLITICAL BOUNDARY
 [] VTRANS REGION BOUNDARY
 [] NAMED RIVER-STREAM
 [] UNNAMED RIVER-STREAM
 ● Point from Local Bridge Data
 ● Point from Local Culvert Data

Produced by:
 Mapping Section
 Division of Policy, Planning and
 Intermodal Development
 Vermont Agency of Transportation
 July 2015

STRAFFORD
 COUNTY-TOWN CODE: 0910-0
 ORANGE COUNTY
 DISTRICT #4
 District Long Name: White River Junction District
 VTrans Four Region: Southeast

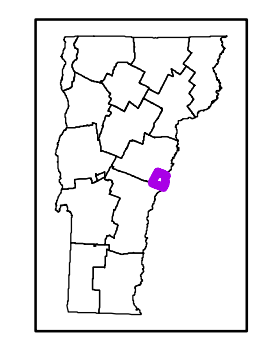
This map was funded in part through grants from the Federal Highway Administration, U.S. Department of Transportation. The representation of the authors expressed herein do not necessarily state or reflect those of the U. S. Department of Transportation.



Scale: 1:57,830

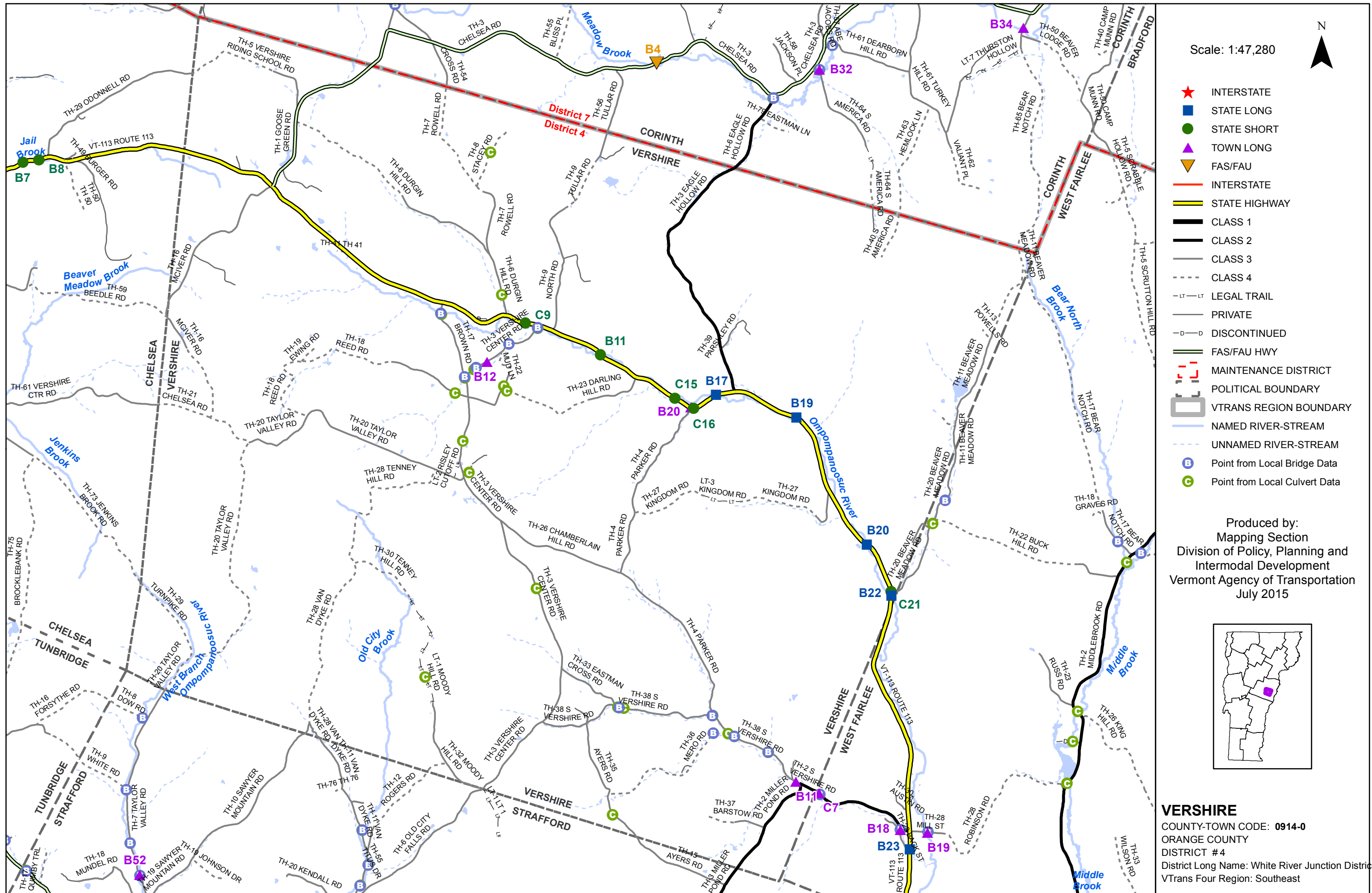
★ INTERSTATE
 ■ STATE LONG
 ● STATE SHORT
 ▲ TOWN LONG
 ▼ FAS/FAU
 — INTERSTATE
 — STATE HIGHWAY
 — CLASS 1
 — CLASS 2
 — CLASS 3
 - - - CLASS 4
 - - - - LEGAL TRAIL
 — PRIVATE
 - - - - DISCONTINUED
 — FAS/FAU HWY
 [] MAINTENANCE DISTRICT
 [] POLITICAL BOUNDARY
 [] VTRANS REGION BOUNDARY
 [] NAMED RIVER-STREAM
 [] UNNAMED RIVER-STREAM
 (B) Point from Local Bridge Data
 (C) Point from Local Culvert Data

Produced by:
 Mapping Section
 Division of Policy, Planning and
 Intermodal Development
 Vermont Agency of Transportation
 July 2015



THETFORD
 COUNTY-TOWN CODE: 0911-0
 ORANGE COUNTY
 DISTRICT #4
 District Long Name: White River Junction District
 VTrans Four Region: Southeast

This map was funded in part through grants from the Federal Highway Administration, U.S. Department of Transportation. The representation of the authors expressed herein do not necessarily state or reflect those of the U. S. Department of Transportation.

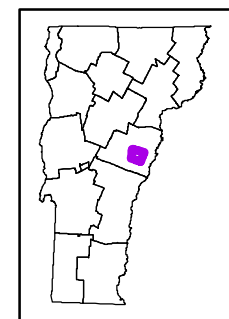


Scale: 1:47,280



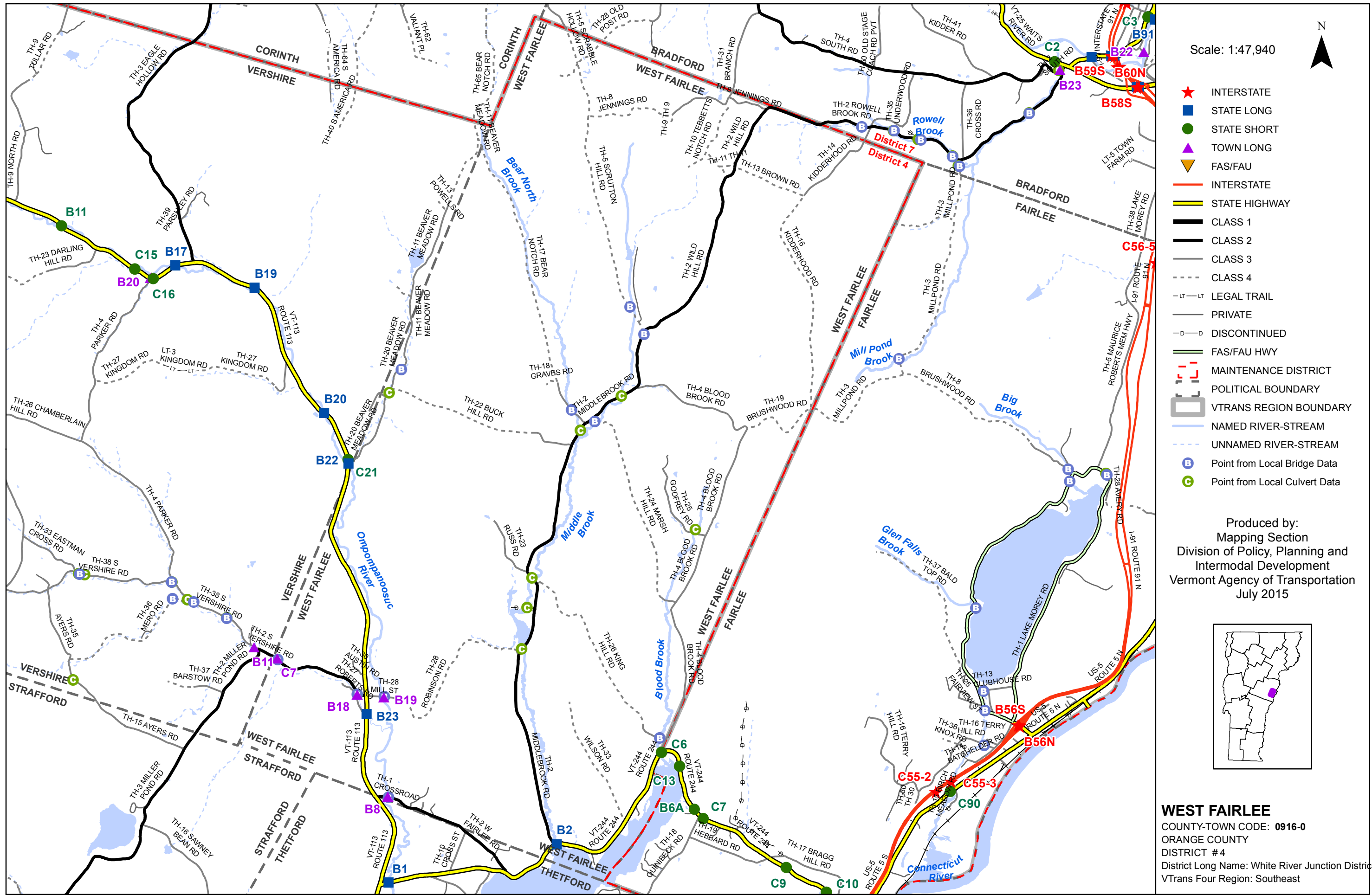
- ★ INTERSTATE
- STATE LONG
- STATE SHORT
- ▲ TOWN LONG
- ▼ FAS/FAU
- INTERSTATE
- STATE HIGHWAY
- CLASS 1
- CLASS 2
- CLASS 3
- - - CLASS 4
- - - LEGAL TRAIL
- PRIVATE
- - - DISCONTINUED
- FAS/FAU HWY
- [] MAINTENANCE DISTRICT
- [] POLITICAL BOUNDARY
- [] VTRANS REGION BOUNDARY
- NAMED RIVER-STREAM
- - - UNNAMED RIVER-STREAM
- B Point from Local Bridge Data
- C Point from Local Culvert Data

Produced by:
Mapping Section
Division of Policy, Planning and
Intermodal Development
Vermont Agency of Transportation
July 2015

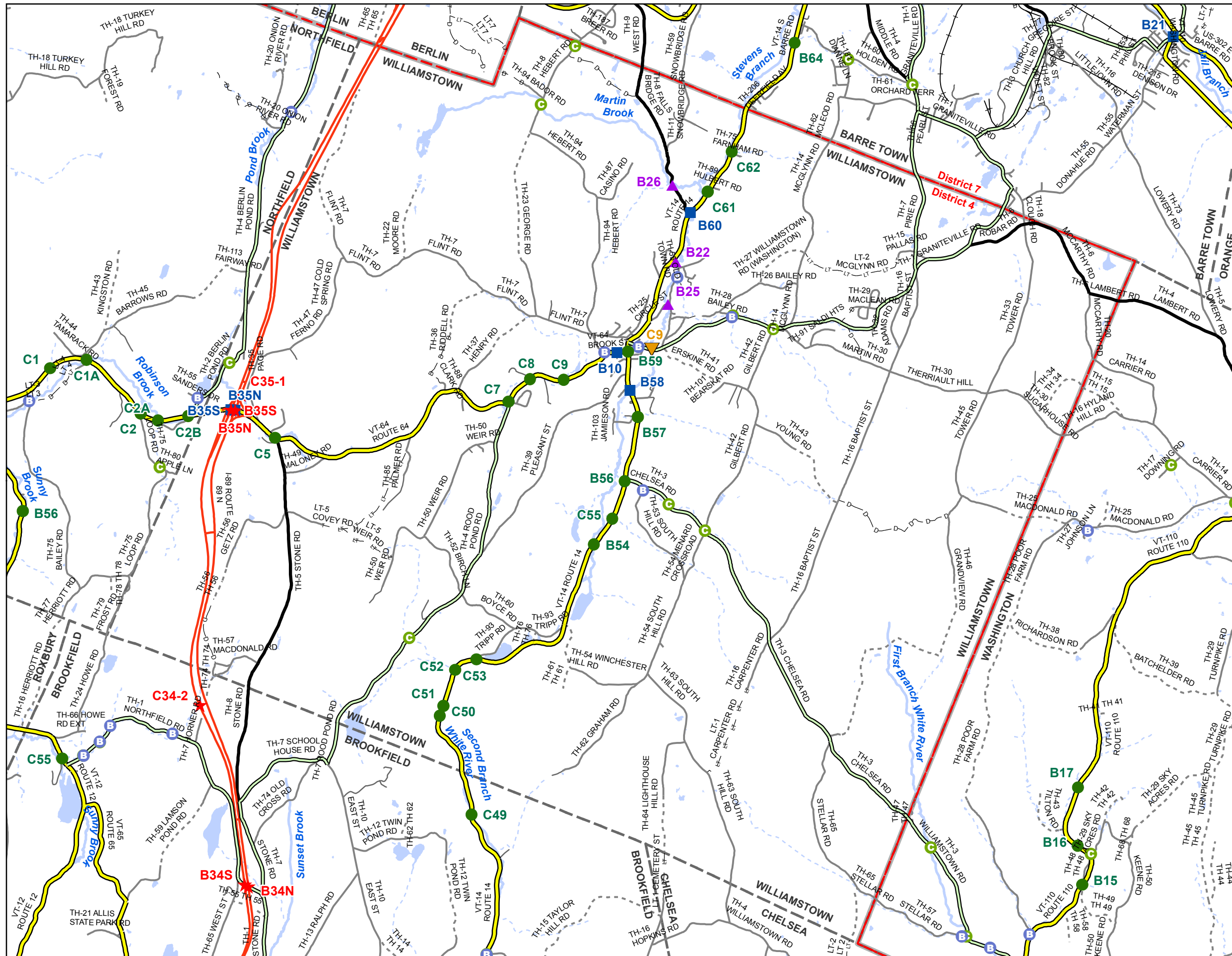


VERSHIRE
COUNTY-TOWN CODE: 0914-0
ORANGE COUNTY
DISTRICT #4
District Long Name: White River Junction District
VTrans Four Region: Southeast

This map was funded in part through grants from the Federal Highway Administration, U.S. Department of Transportation. The representation of the authors expressed herein do not necessarily state or reflect those of the U. S. Department of Transportation.



This map was funded in part through grants from the Federal Highway Administration, U.S. Department of Transportation. The representation of the authors expressed herein do not necessarily state or reflect those of the U. S. Department of Transportation.

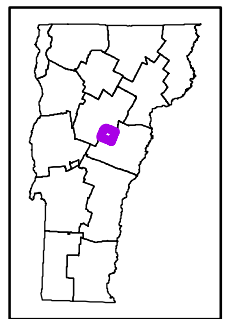


Scale: 1:50,720



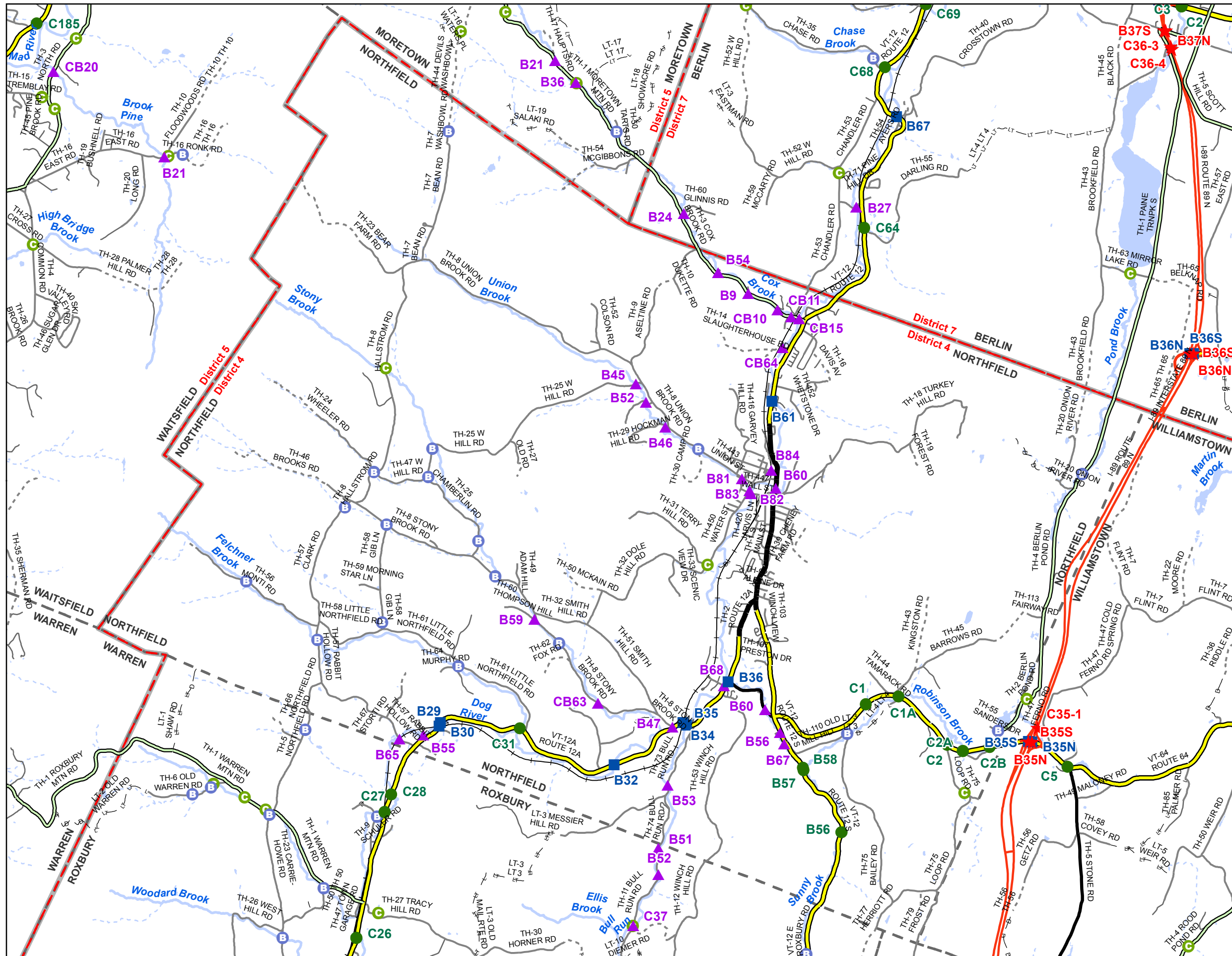
- ★ INTERSTATE
- STATE LONG
- STATE SHORT
- ▲ TOWN LONG
- ▼ FAS/FAU
- INTERSTATE
- STATE HIGHWAY
- CLASS 1
- CLASS 2
- CLASS 3
- - - CLASS 4
- - - LEGAL TRAIL
- PRIVATE
- - - DISCONTINUED
- FAS/FAU HWY
- [] MAINTENANCE DISTRICT
- [] POLITICAL BOUNDARY
- [] VTRANS REGION BOUNDARY
- NAMED RIVER-STREAM
- - - UNNAMED RIVER-STREAM
- B Point from Local Bridge Data
- G Point from Local Culvert Data

Produced by:
 Mapping Section
 Division of Policy, Planning and
 Intermodal Development
 Vermont Agency of Transportation
 July 2015



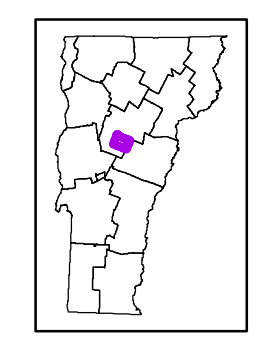
WILLIAMSTOWN
 COUNTY-TOWN CODE: 0917-0
 ORANGE COUNTY
 DISTRICT #4
 District Long Name: White River Junction District
 VTrans Four Region: Southeast

This map was funded in part through grants from the Federal Highway Administration, U.S. Department of Transportation. The representation of the authors expressed herein do not necessarily state or reflect those of the U. S. Department of Transportation.



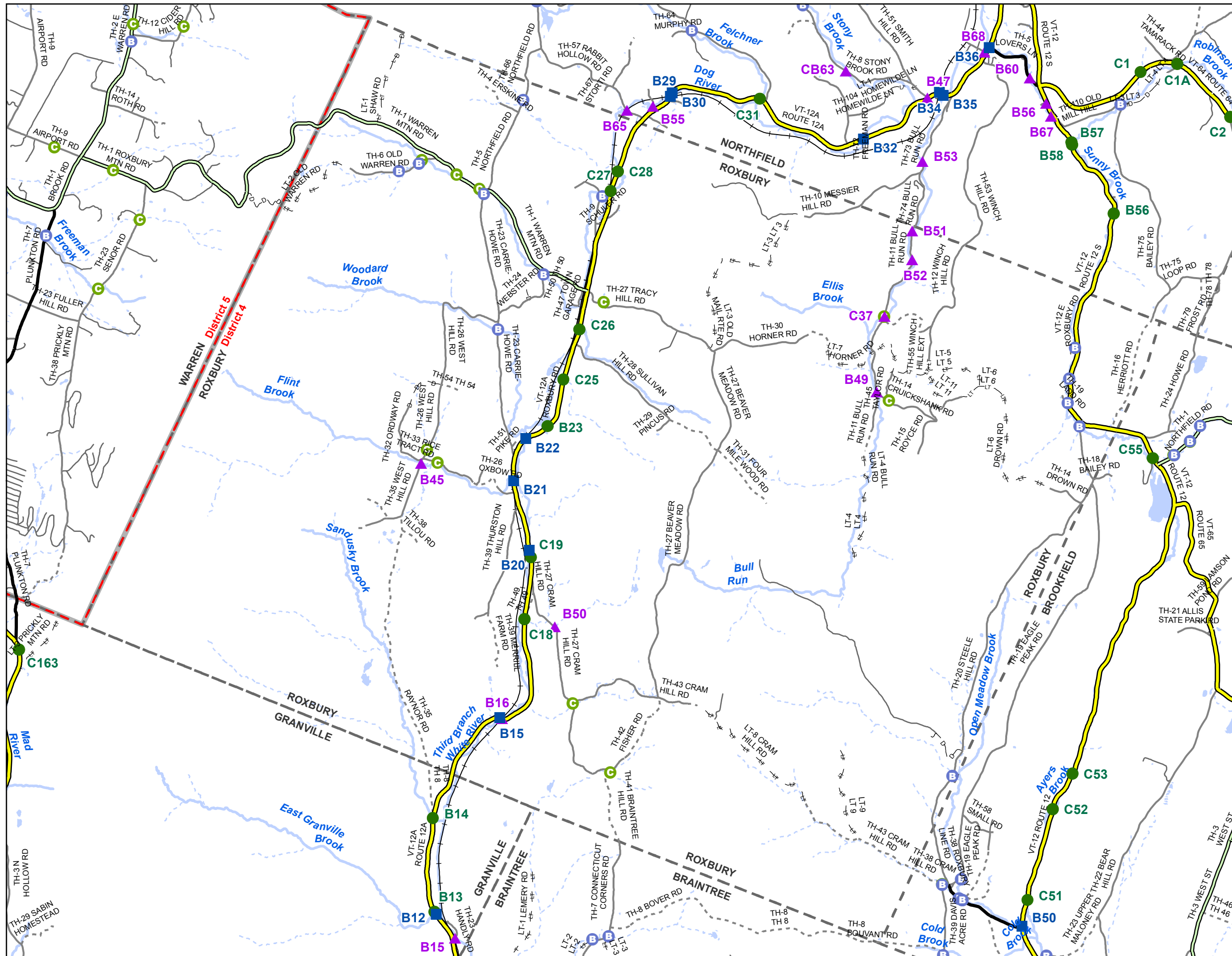
- Scale: 1:56,500
- ★ INTERSTATE
 - STATE LONG
 - STATE SHORT
 - ▲ TOWN LONG
 - ▼ FAS/FAU
 - INTERSTATE
 - STATE HIGHWAY
 - CLASS 1
 - CLASS 2
 - CLASS 3
 - CLASS 4
 - - - LEGAL TRAIL
 - PRIVATE
 - - - DISCONTINUED
 - FAS/FAU HWY
 - MAINTENANCE DISTRICT
 - POLITICAL BOUNDARY
 - VTRANS REGION BOUNDARY
 - NAMED RIVER-STREAM
 - UNNAMED RIVER-STREAM
 - Ⓟ Point from Local Bridge Data
 - Ⓞ Point from Local Culvert Data

Produced by:
 Mapping Section
 Division of Policy, Planning and
 Intermodal Development
 Vermont Agency of Transportation
 July 2015



NORTHFIELD
 COUNTY-TOWN CODE: 1213-0
 WASHINGTON COUNTY
 DISTRICT #4
 District Long Name: White River Junction District
 VTrans Four Region: Southeast

This map was funded in part through grants from the Federal Highway Administration, U.S. Department of Transportation. The representation of the authors expressed herein do not necessarily state or reflect those of the U. S. Department of Transportation.

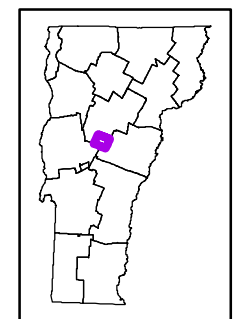


Scale: 1:51,280



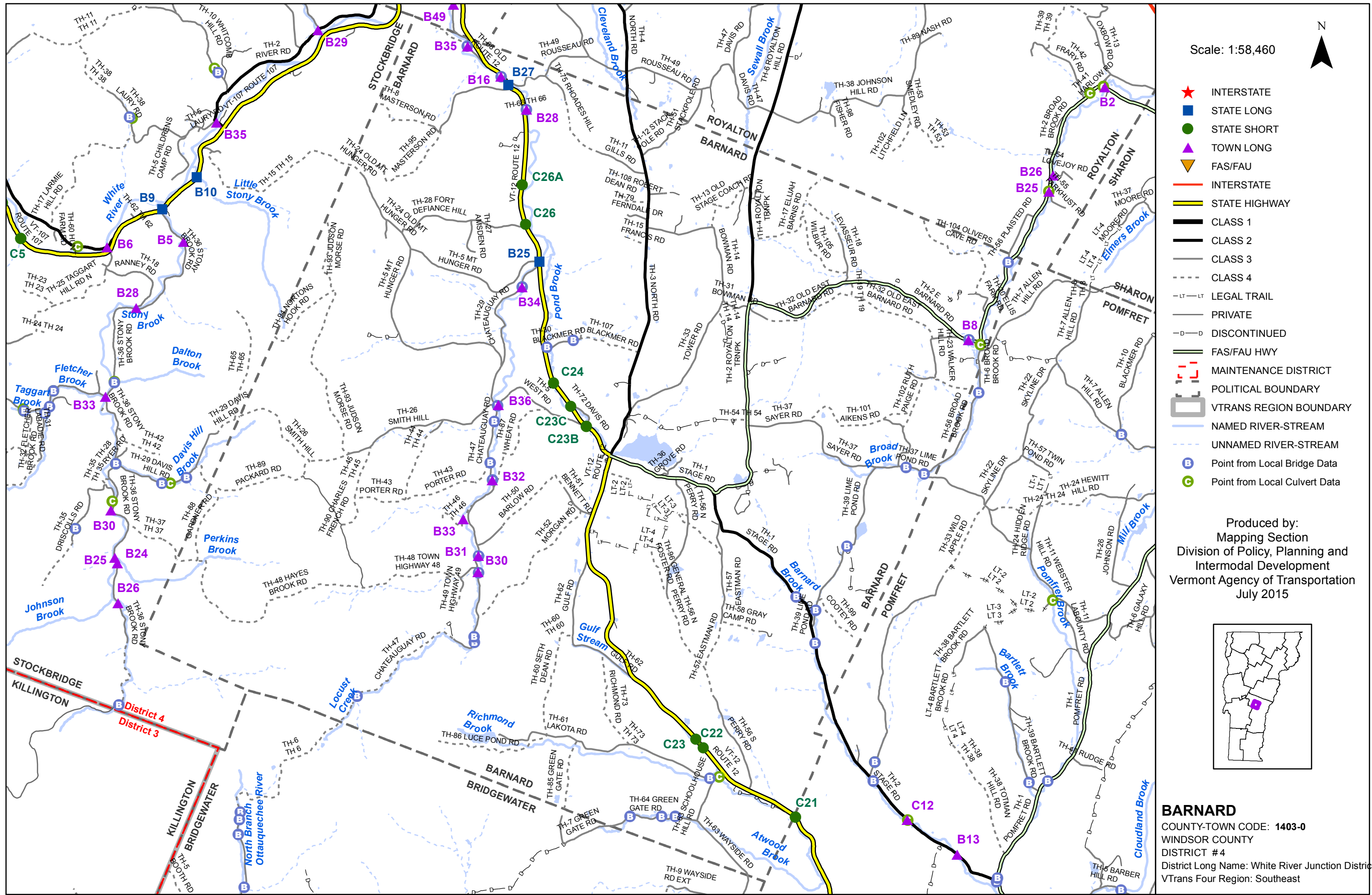
- ★ INTERSTATE
- STATE LONG
- STATE SHORT
- ▲ TOWN LONG
- ▼ FAS/FAU
- INTERSTATE
- STATE HIGHWAY
- CLASS 1
- CLASS 2
- CLASS 3
- - - CLASS 4
- - - LEGAL TRAIL
- PRIVATE
- - - DISCONTINUED
- FAS/FAU HWY
- MAINTENANCE DISTRICT
- POLITICAL BOUNDARY
- VTRANS REGION BOUNDARY
- NAMED RIVER-STREAM
- - - UNNAMED RIVER-STREAM
- B Point from Local Bridge Data
- G Point from Local Culvert Data

Produced by:
Mapping Section
Division of Policy, Planning and
Intermodal Development
Vermont Agency of Transportation
July 2015



ROXBURY
COUNTY-TOWN CODE: 1215-0
WASHINGTON COUNTY
DISTRICT #4
District Long Name: White River Junction District
VTrans Four Region: Southeast

This map was funded in part through grants from the Federal Highway Administration, U.S. Department of Transportation. The representation of the authors expressed herein do not necessarily state or reflect those of the U. S. Department of Transportation.

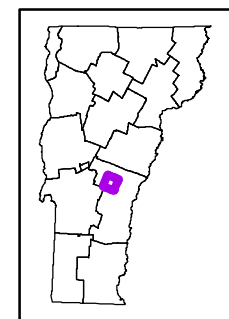


Scale: 1:58,460



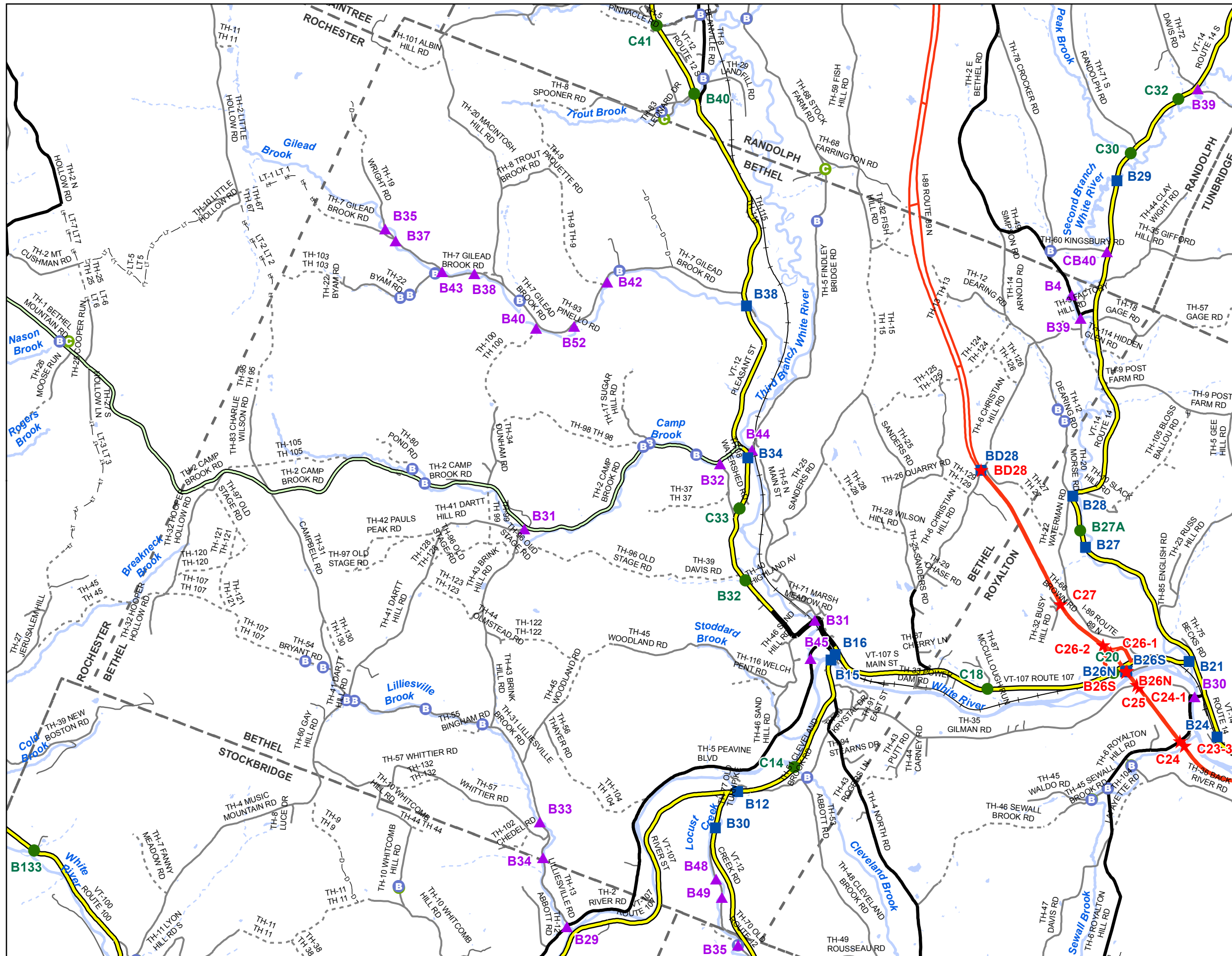
- ★ INTERSTATE
- STATE LONG
- STATE SHORT
- ▲ TOWN LONG
- ▼ FAS/FAU
- INTERSTATE
- STATE HIGHWAY
- CLASS 1
- CLASS 2
- CLASS 3
- - - CLASS 4
- - - LEGAL TRAIL
- PRIVATE
- - - DISCONTINUED
- FAS/FAU HWY
- [] MAINTENANCE DISTRICT
- [] POLITICAL BOUNDARY
- [] VTRANS REGION BOUNDARY
- NAMED RIVER-STREAM
- - - UNNAMED RIVER-STREAM
- B Point from Local Bridge Data
- C Point from Local Culvert Data

Produced by:
Mapping Section
Division of Policy, Planning and
Intermodal Development
Vermont Agency of Transportation
July 2015



BARNARD
COUNTY-TOWN CODE: 1403-0
WINDSOR COUNTY
DISTRICT #4
District Long Name: White River Junction District
VTrans Four Region: Southeast

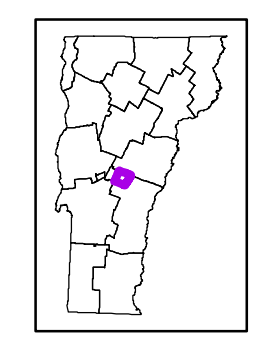
This map was funded in part through grants from the Federal Highway Administration, U.S. Department of Transportation. The representation of the authors expressed herein do not necessarily state or reflect those of the U. S. Department of Transportation.



Scale: 1:54,610

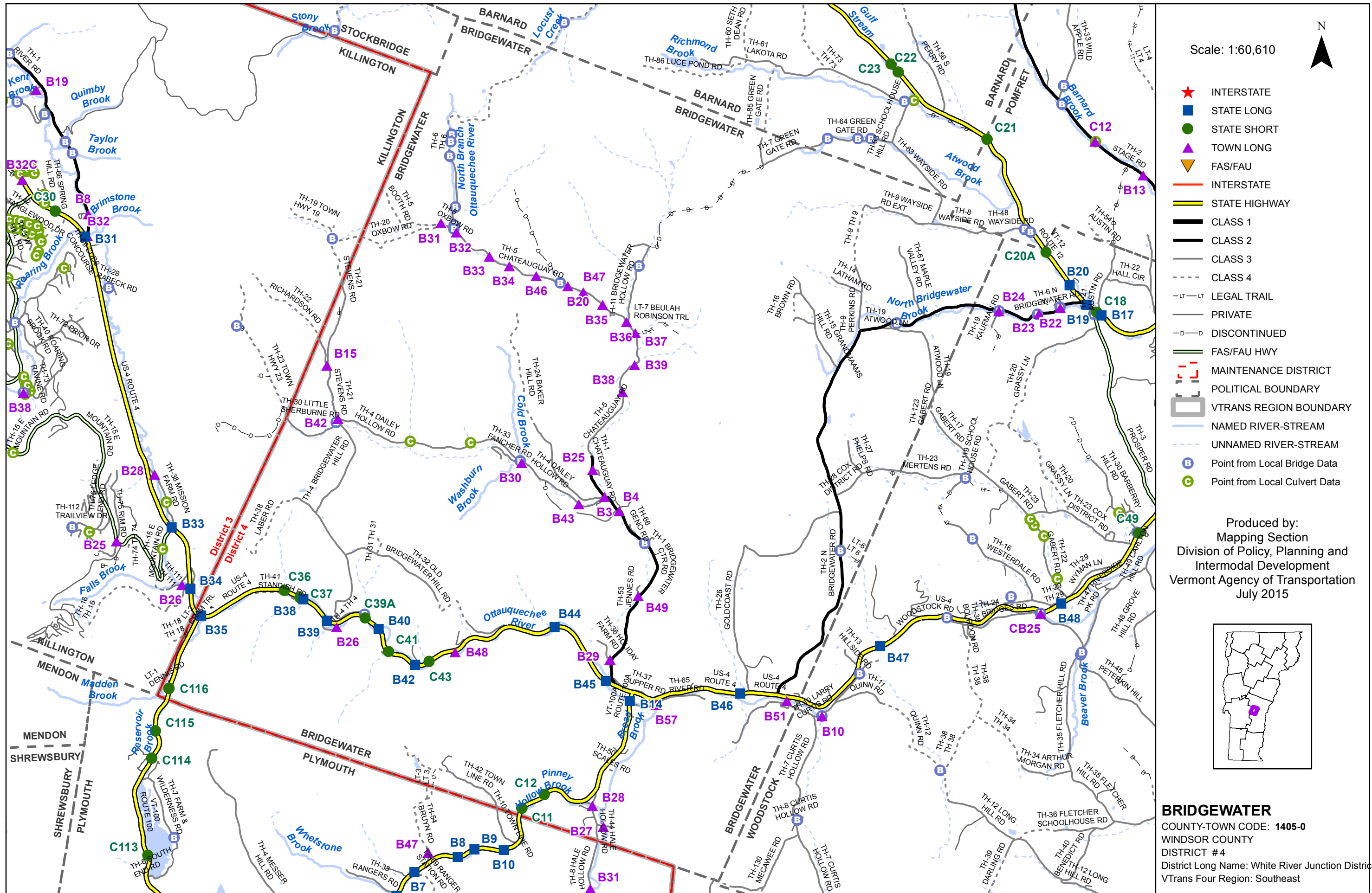
★ INTERSTATE
 ■ STATE LONG
 ● STATE SHORT
 ▲ TOWN LONG
 ▼ FAS/FAU
 — INTERSTATE
 — STATE HIGHWAY
 — CLASS 1
 — CLASS 2
 — CLASS 3
 - - - CLASS 4
 - - - - - LEGAL TRAIL
 — PRIVATE
 - - - - - DISCONTINUED
 — FAS/FAU HWY
 [] MAINTENANCE DISTRICT
 [] POLITICAL BOUNDARY
 [] VTRANS REGION BOUNDARY
 [] NAMED RIVER-STREAM
 [] UNNAMED RIVER-STREAM
 (B) Point from Local Bridge Data
 (C) Point from Local Culvert Data

Produced by:
 Mapping Section
 Division of Policy, Planning and
 Intermodal Development
 Vermont Agency of Transportation
 July 2015



BETHEL
 COUNTY-TOWN CODE: 1404-0
 WINDSOR COUNTY
 DISTRICT #4
 District Long Name: White River Junction District
 VTrans Four Region: Southeast

This map was funded in part through grants from the Federal Highway Administration, U.S. Department of Transportation. The representation of the authors expressed herein do not necessarily state or reflect those of the U. S. Department of Transportation.

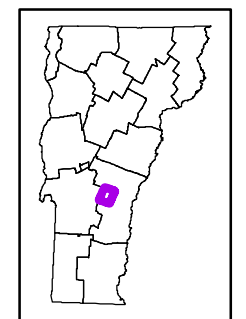


Scale: 1:60,610



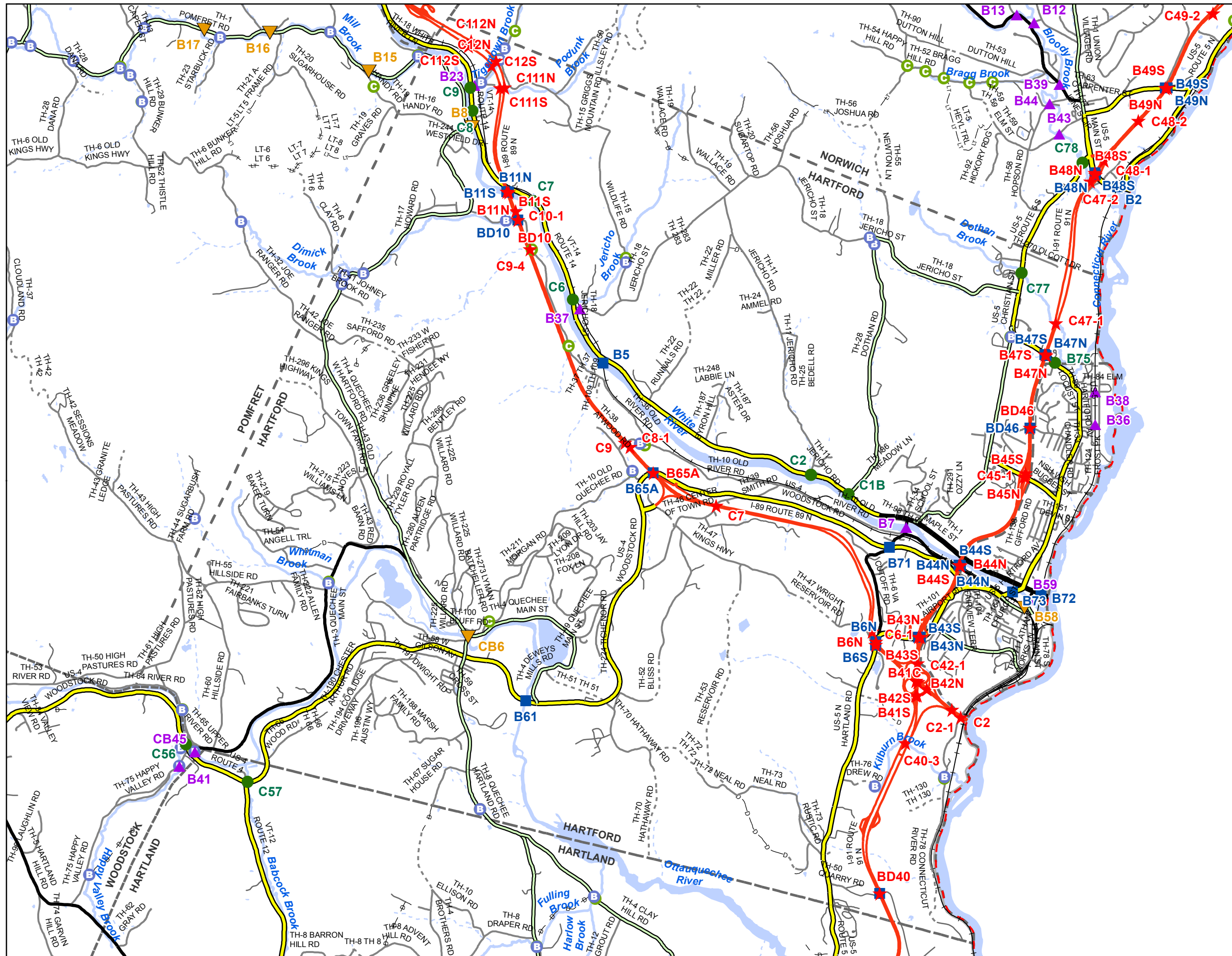
- ★ INTERSTATE
- STATE LONG
- STATE SHORT
- ▲ TOWN LONG
- ▼ FAS/FAU
- INTERSTATE
- STATE HIGHWAY
- CLASS 1
- CLASS 2
- CLASS 3
- - - CLASS 4
- - - LEGAL TRAIL
- PRIVATE
- - - DISCONTINUED
- FAS/FAU HWY
- MAINTENANCE DISTRICT
- POLITICAL BOUNDARY
- VTRANS REGION BOUNDARY
- NAMED RIVER-STREAM
- - - UNNAMED RIVER-STREAM
- B Point from Local Bridge Data
- C Point from Local Culvert Data

Produced by:
Mapping Section
Division of Policy, Planning and
Intermodal Development
Vermont Agency of Transportation
July 2015



BRIDGEWATER
COUNTY-TOWN CODE: 1405-0
WINDSOR COUNTY
DISTRICT #4
District Long Name: White River Junction District
VTrans Four Region: Southeast

This map was funded in part through grants from the Federal Highway Administration, U.S. Department of Transportation. The representation of the authors expressed herein do not necessarily state or reflect those of the U. S. Department of Transportation.

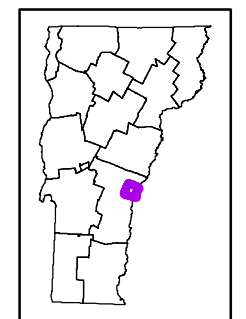


Scale: 1:54,260



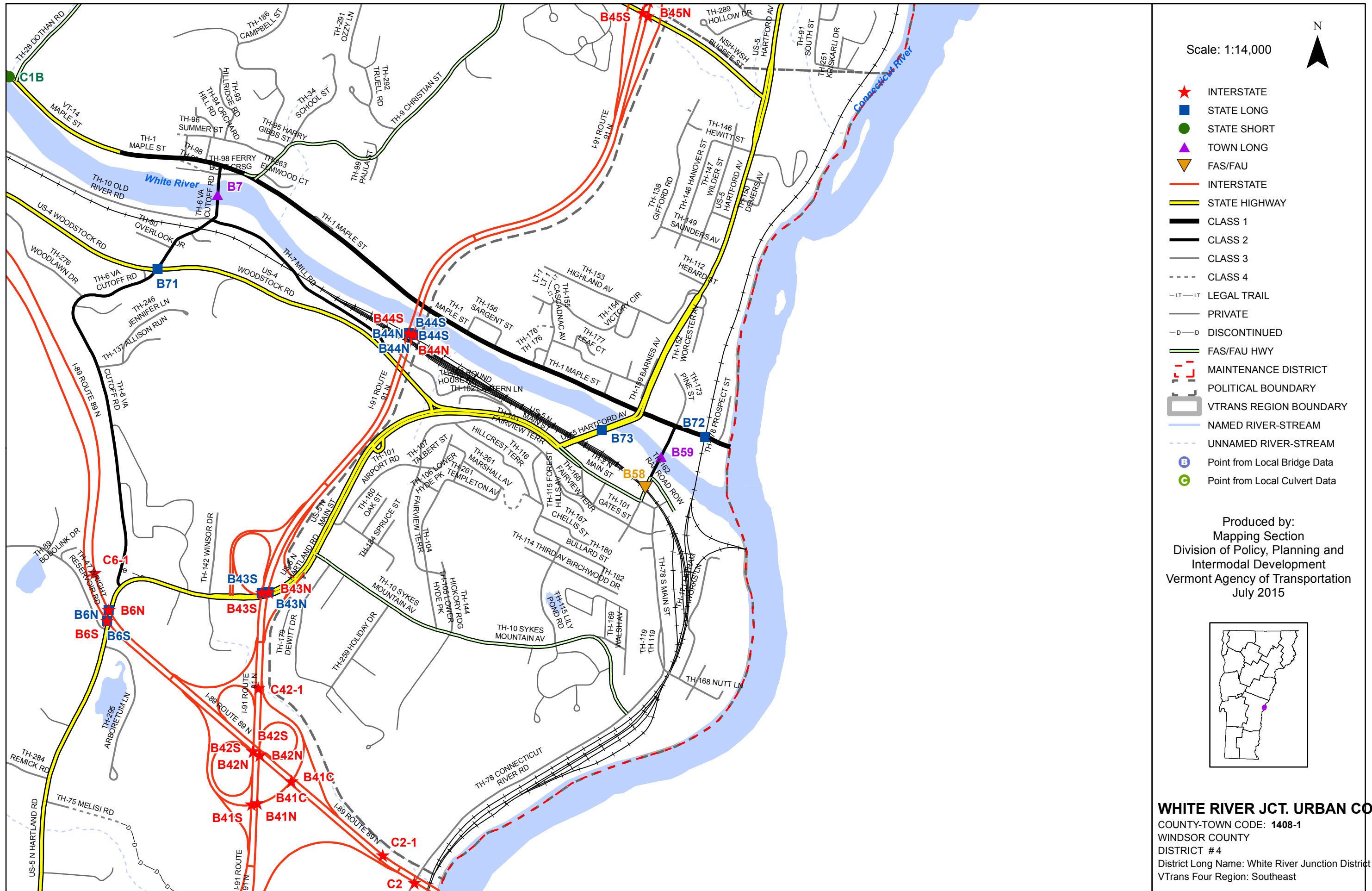
- ★ INTERSTATE
- STATE LONG
- STATE SHORT
- ▲ TOWN LONG
- ▼ FAS/FAU
- INTERSTATE
- STATE HIGHWAY
- CLASS 1
- CLASS 2
- CLASS 3
- - - CLASS 4
- - - LEGAL TRAIL
- PRIVATE
- - - DISCONTINUED
- FAS/FAU HWY
- - - MAINTENANCE DISTRICT
- - - POLITICAL BOUNDARY
- VTRANS REGION BOUNDARY
- NAMED RIVER-STREAM
- - - UNNAMED RIVER-STREAM
- Point from Local Bridge Data
- Point from Local Culvert Data

Produced by:
 Mapping Section
 Division of Policy, Planning and
 Intermodal Development
 Vermont Agency of Transportation
 July 2015



HARTFORD
 COUNTY-TOWN CODE: 1408-0
 WINDSOR COUNTY
 DISTRICT #4
 District Long Name: White River Junction District
 VTrans Four Region: Southeast

This map was funded in part through grants from the Federal Highway Administration, U.S. Department of Transportation. The representation of the authors expressed herein do not necessarily state or reflect those of the U. S. Department of Transportation.

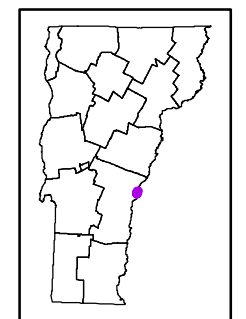


Scale: 1:14,000



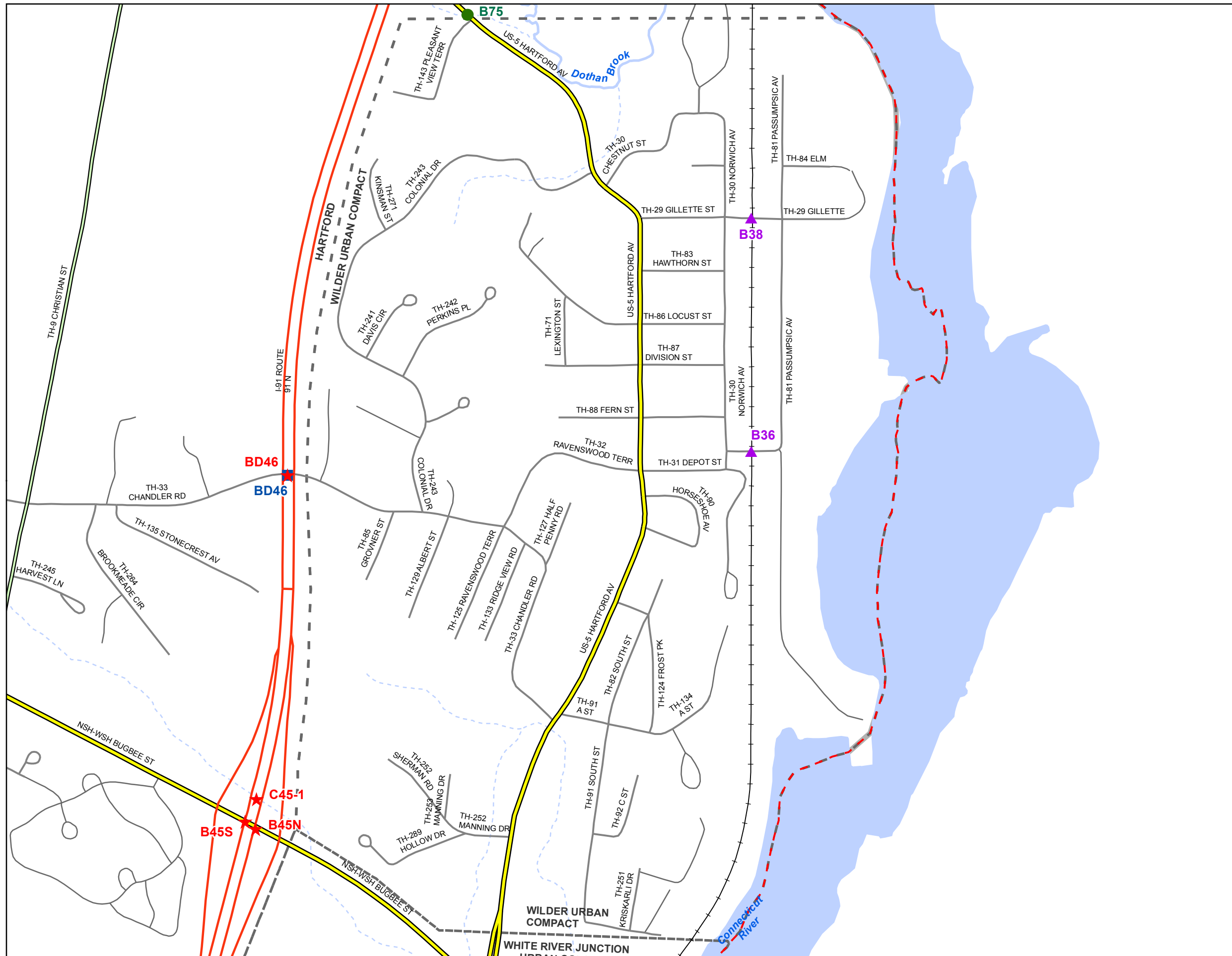
- ★ INTERSTATE
- STATE LONG
- STATE SHORT
- ▲ TOWN LONG
- ▼ FAS/FAU
- INTERSTATE
- STATE HIGHWAY
- CLASS 1
- CLASS 2
- CLASS 3
- - - CLASS 4
- - - LEGAL TRAIL
- PRIVATE
- - - DISCONTINUED
- FAS/FAU HWY
- - - MAINTENANCE DISTRICT
- - - POLITICAL BOUNDARY
- VTRANS REGION BOUNDARY
- NAMED RIVER-STREAM
- - - UNNAMED RIVER-STREAM
- B Point from Local Bridge Data
- C Point from Local Culvert Data

Produced by:
 Mapping Section
 Division of Policy, Planning and
 Intermodal Development
 Vermont Agency of Transportation
 July 2015



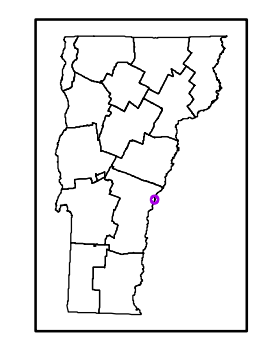
WHITE RIVER JCT. URBAN COMPA
 COUNTY-TOWN CODE: 1408-1
 WINDSOR COUNTY
 DISTRICT #4
 District Long Name: White River Junction District
 VTrans Four Region: Southeast

This map was funded in part through grants from the Federal Highway Administration, U.S. Department of Transportation. The representation of the authors expressed herein do not necessarily state or reflect those of the U. S. Department of Transportation.



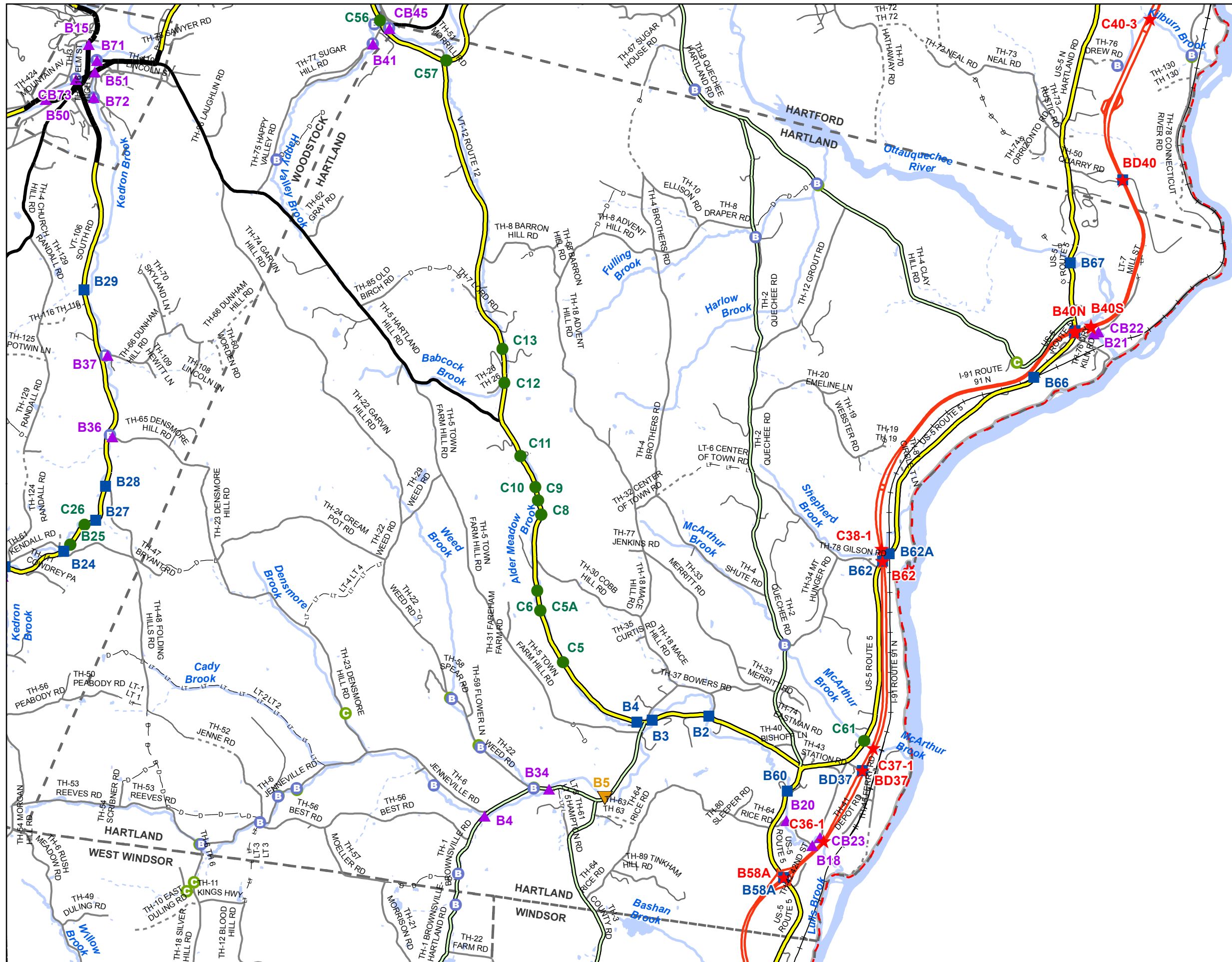
- Scale: 1:7,630
- N
- ★ INTERSTATE
 - STATE LONG
 - STATE SHORT
 - ▲ TOWN LONG
 - ▼ FAS/FAU
 - INTERSTATE
 - STATE HIGHWAY
 - CLASS 1
 - CLASS 2
 - CLASS 3
 - CLASS 4
 - LT-LT LEGAL TRAIL
 - PRIVATE
 - D-D DISCONTINUED
 - FAS/FAU HWY
 - MAINTENANCE DISTRICT
 - POLITICAL BOUNDARY
 - VTRANS REGION BOUNDARY
 - NAMED RIVER-STREAM
 - UNNAMED RIVER-STREAM
 - Ⓟ Point from Local Bridge Data
 - Ⓞ Point from Local Culvert Data

Produced by:
 Mapping Section
 Division of Policy, Planning and
 Intermodal Development
 Vermont Agency of Transportation
 July 2015



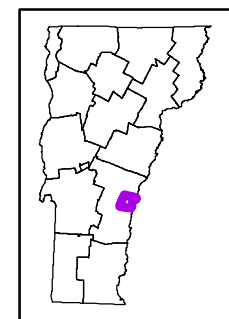
WILDER URBAN COMPACT
 COUNTY-TOWN CODE: 1408-2
 WINDSOR COUNTY
 DISTRICT #4
 District Long Name: White River Junction District
 VTrans Four Region: Southeast

This map was funded in part through grants from the Federal Highway Administration, U.S. Department of Transportation. The representation of the authors expressed herein do not necessarily state or reflect those of the U. S. Department of Transportation.



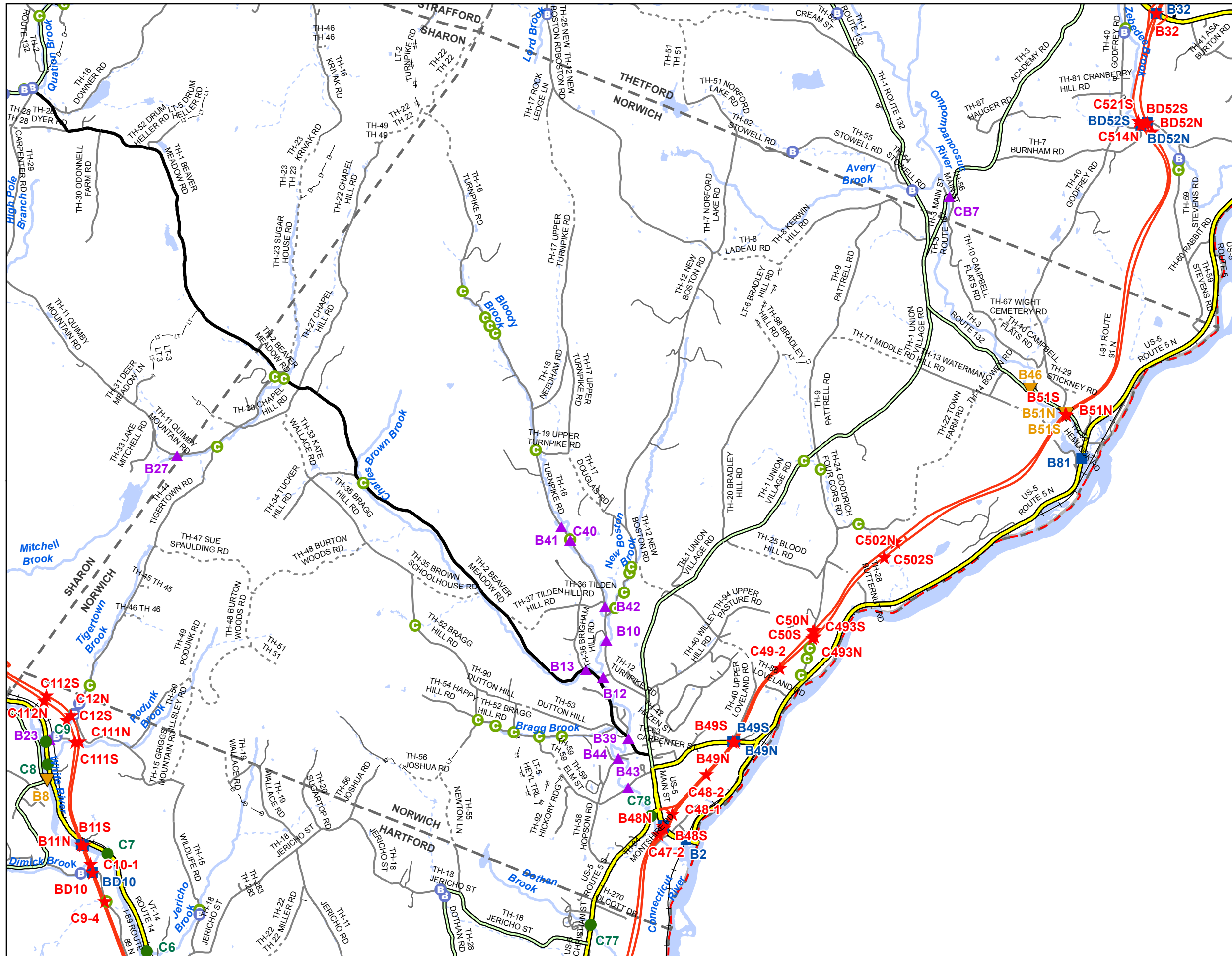
- Scale: 1:51,030
- ★ INTERSTATE
 - STATE LONG
 - STATE SHORT
 - ▲ TOWN LONG
 - ▼ FAS/FAU
 - INTERSTATE
 - STATE HIGHWAY
 - CLASS 1
 - CLASS 2
 - CLASS 3
 - CLASS 4
 - - - LEGAL TRAIL
 - PRIVATE
 - - - DISCONTINUED
 - FAS/FAU HWY
 - - - MAINTENANCE DISTRICT
 - - - POLITICAL BOUNDARY
 - VTRANS REGION BOUNDARY
 - NAMED RIVER-STREAM
 - - - UNNAMED RIVER-STREAM
 - B Point from Local Bridge Data
 - C Point from Local Culvert Data

Produced by:
 Mapping Section
 Division of Policy, Planning and
 Intermodal Development
 Vermont Agency of Transportation
 July 2015



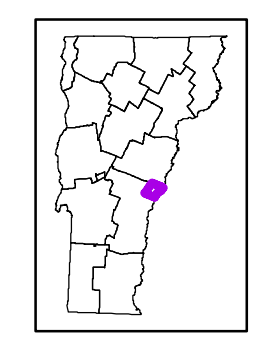
HARTLAND
 COUNTY-TOWN CODE: 1409-0
 WINDSOR COUNTY
 DISTRICT #4
 District Long Name: White River Junction District
 VTrans Four Region: Southeast

This map was funded in part through grants from the Federal Highway Administration, U.S. Department of Transportation. The representation of the authors expressed herein do not necessarily state or reflect those of the U. S. Department of Transportation.



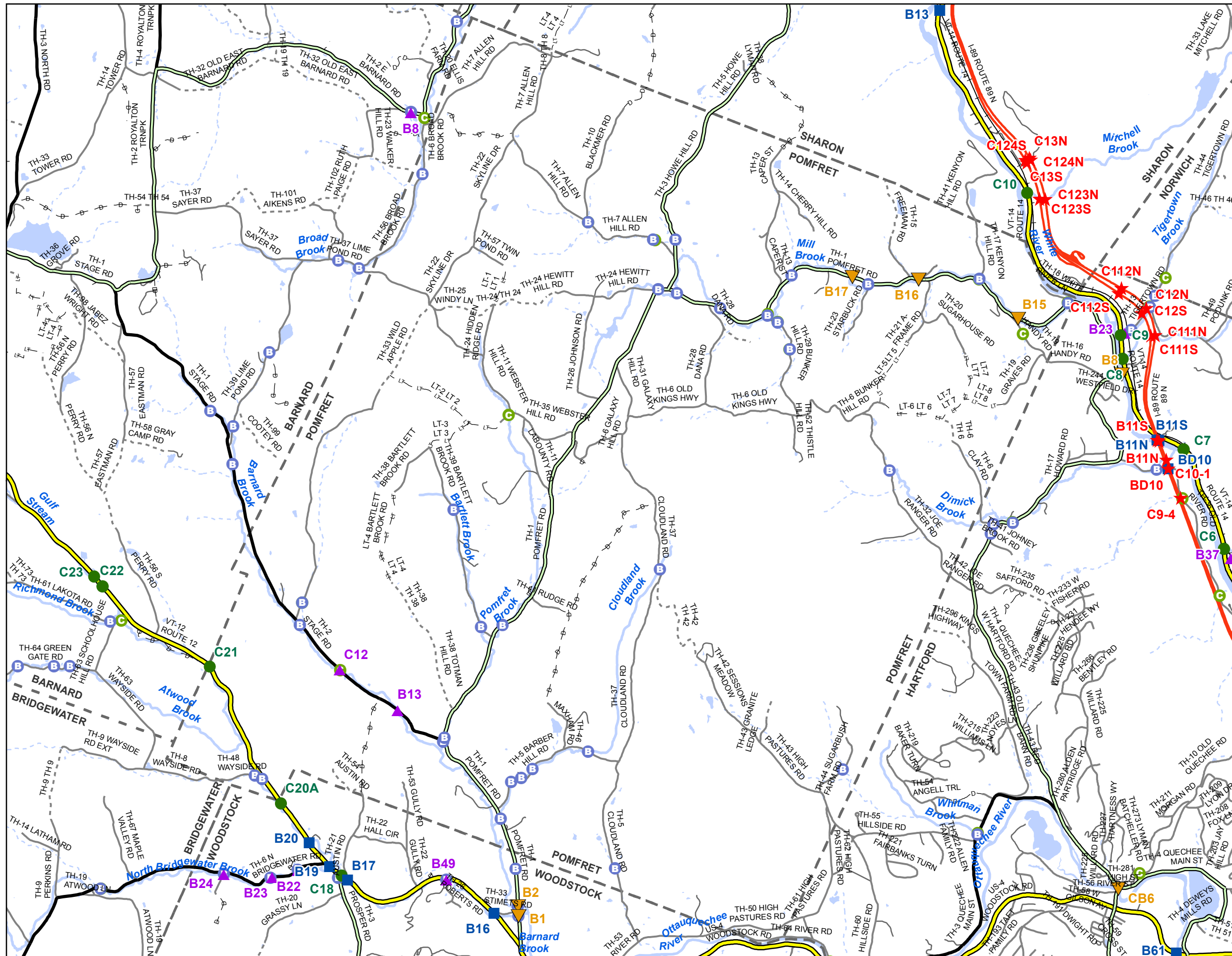
- Scale: 1:54,870
- ★ INTERSTATE
 - STATE LONG
 - STATE SHORT
 - ▲ TOWN LONG
 - ▼ FAS/FAU
 - INTERSTATE
 - STATE HIGHWAY
 - CLASS 1
 - CLASS 2
 - CLASS 3
 - CLASS 4
 - - - LEGAL TRAIL
 - PRIVATE
 - - - DISCONTINUED
 - FAS/FAU HWY
 - MAINTENANCE DISTRICT
 - POLITICAL BOUNDARY
 - VTRANS REGION BOUNDARY
 - NAMED RIVER-STREAM
 - UNNAMED RIVER-STREAM
 - Ⓟ Point from Local Bridge Data
 - Ⓞ Point from Local Culvert Data

Produced by:
 Mapping Section
 Division of Policy, Planning and
 Intermodal Development
 Vermont Agency of Transportation
 July 2015



NORWICH
 COUNTY-TOWN CODE: 1411-0
 WINDSOR COUNTY
 DISTRICT #4
 District Long Name: White River Junction District
 VTrans Four Region: Southeast

This map was funded in part through grants from the Federal Highway Administration, U.S. Department of Transportation. The representation of the authors expressed herein do not necessarily state or reflect those of the U. S. Department of Transportation.



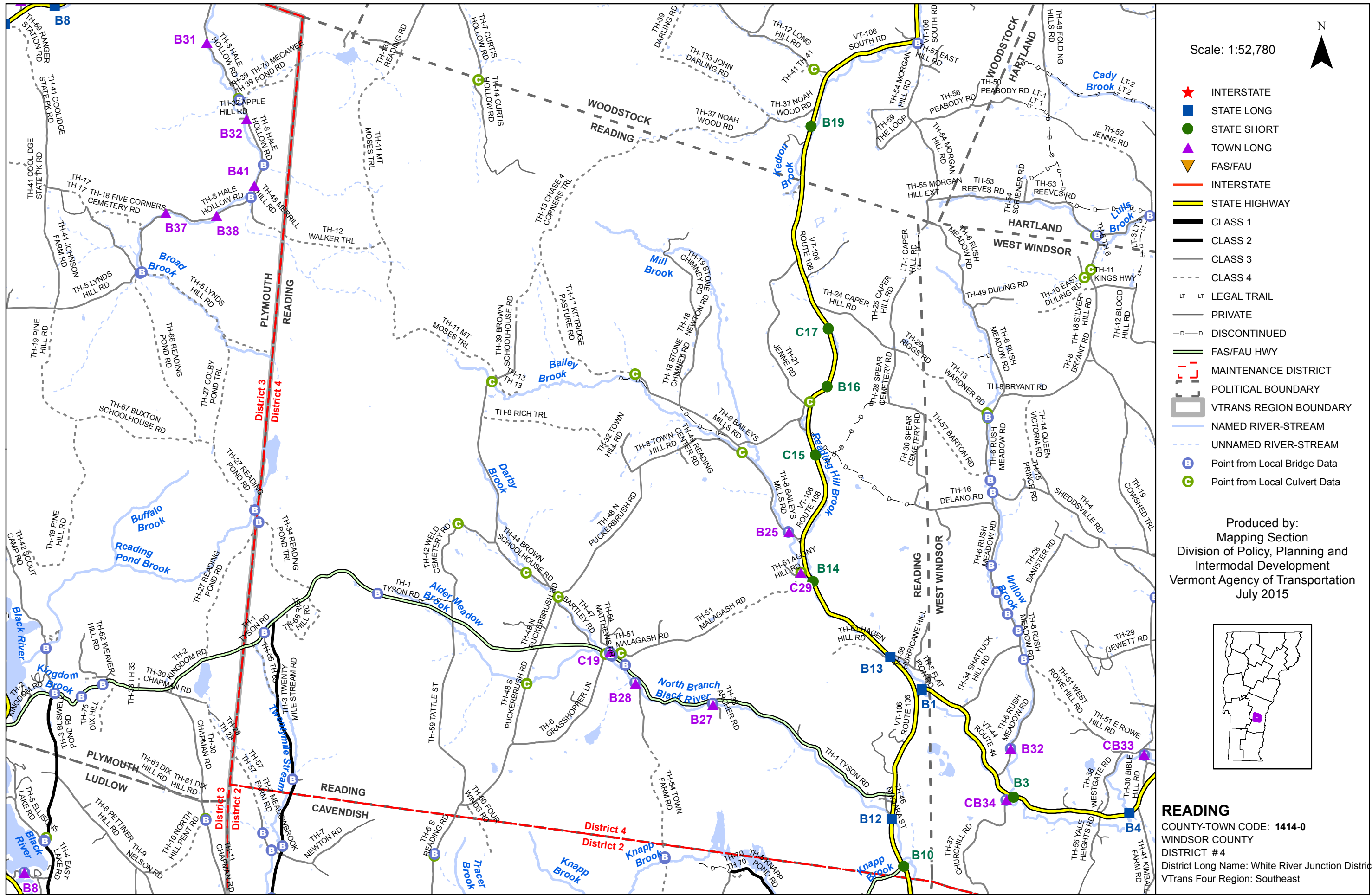
Scale: 1:53,840

★ INTERSTATE
 ■ STATE LONG
 ● STATE SHORT
 ▲ TOWN LONG
 ▼ FAS/FAU
 — INTERSTATE
 — STATE HIGHWAY
 — CLASS 1
 — CLASS 2
 — CLASS 3
 - - - CLASS 4
 - - - - LEGAL TRAIL
 — PRIVATE
 - - - - DISCONTINUED
 — FAS/FAU HWY
 [] MAINTENANCE DISTRICT
 [] POLITICAL BOUNDARY
 [] VTRANS REGION BOUNDARY
 [] NAMED RIVER-STREAM
 [] UNNAMED RIVER-STREAM
 ● Point from Local Bridge Data
 ● Point from Local Culvert Data

Produced by:
 Mapping Section
 Division of Policy, Planning and
 Intermodal Development
 Vermont Agency of Transportation
 July 2015

POMFRET
 COUNTY-TOWN CODE: 1413-0
 WINDSOR COUNTY
 DISTRICT #4
 District Long Name: White River Junction District
 VTrans Four Region: Southeast

This map was funded in part through grants from the Federal Highway Administration, U.S. Department of Transportation. The representation of the authors expressed herein do not necessarily state or reflect those of the U. S. Department of Transportation.

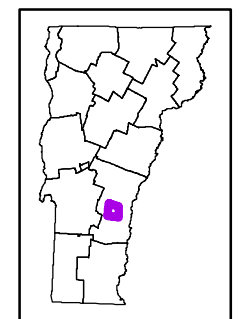


Scale: 1:52,780



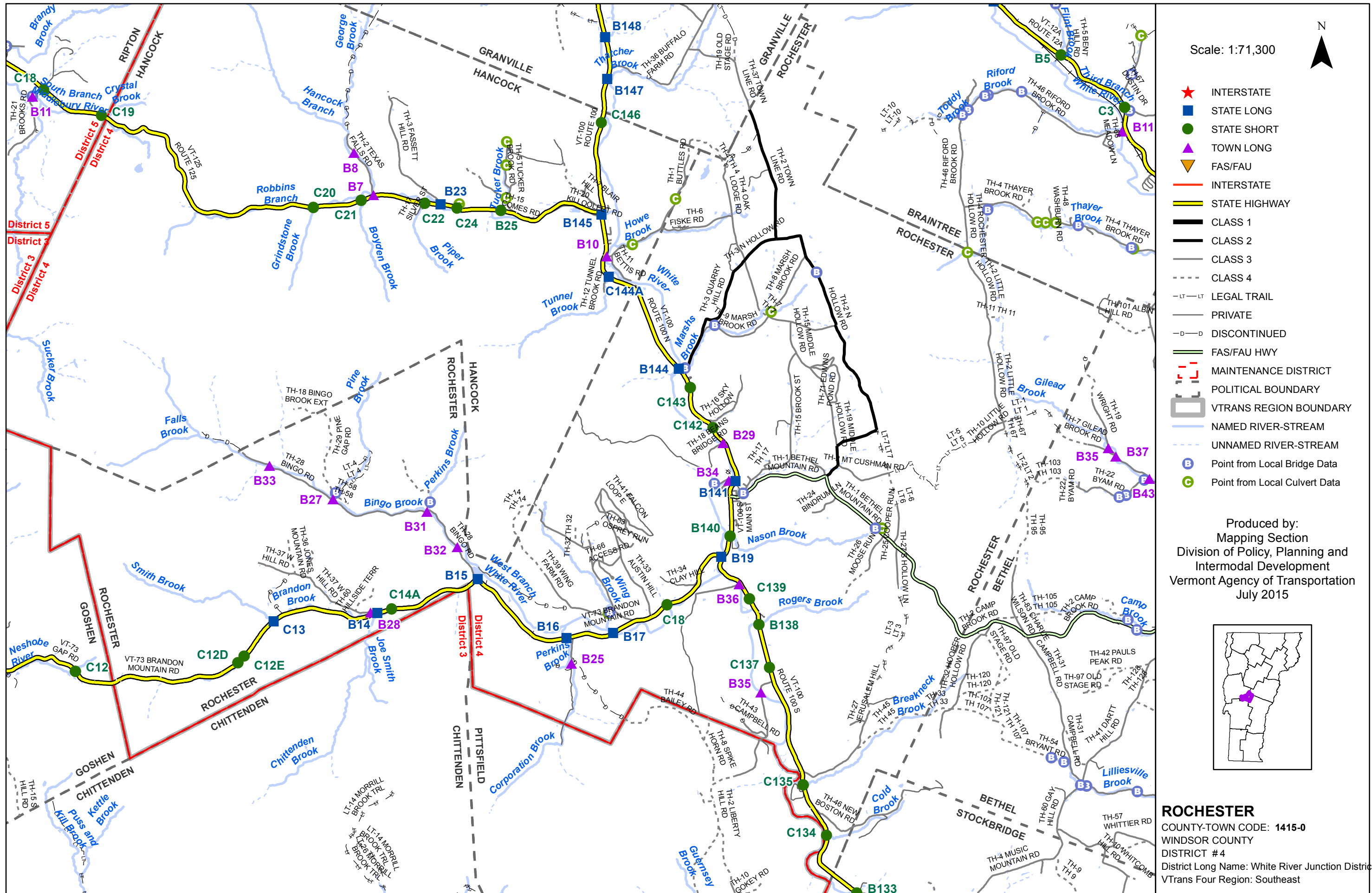
- ★ INTERSTATE
- STATE LONG
- STATE SHORT
- ▲ TOWN LONG
- ▼ FAS/FAU
- INTERSTATE
- STATE HIGHWAY
- CLASS 1
- CLASS 2
- CLASS 3
- - - CLASS 4
- - - LEGAL TRAIL
- PRIVATE
- - - DISCONTINUED
- FAS/FAU HWY
- - - MAINTENANCE DISTRICT
- - - POLITICAL BOUNDARY
- VTRANS REGION BOUNDARY
- NAMED RIVER-STREAM
- - - UNNAMED RIVER-STREAM
- B Point from Local Bridge Data
- C Point from Local Culvert Data

Produced by:
Mapping Section
Division of Policy, Planning and
Intermodal Development
Vermont Agency of Transportation
July 2015

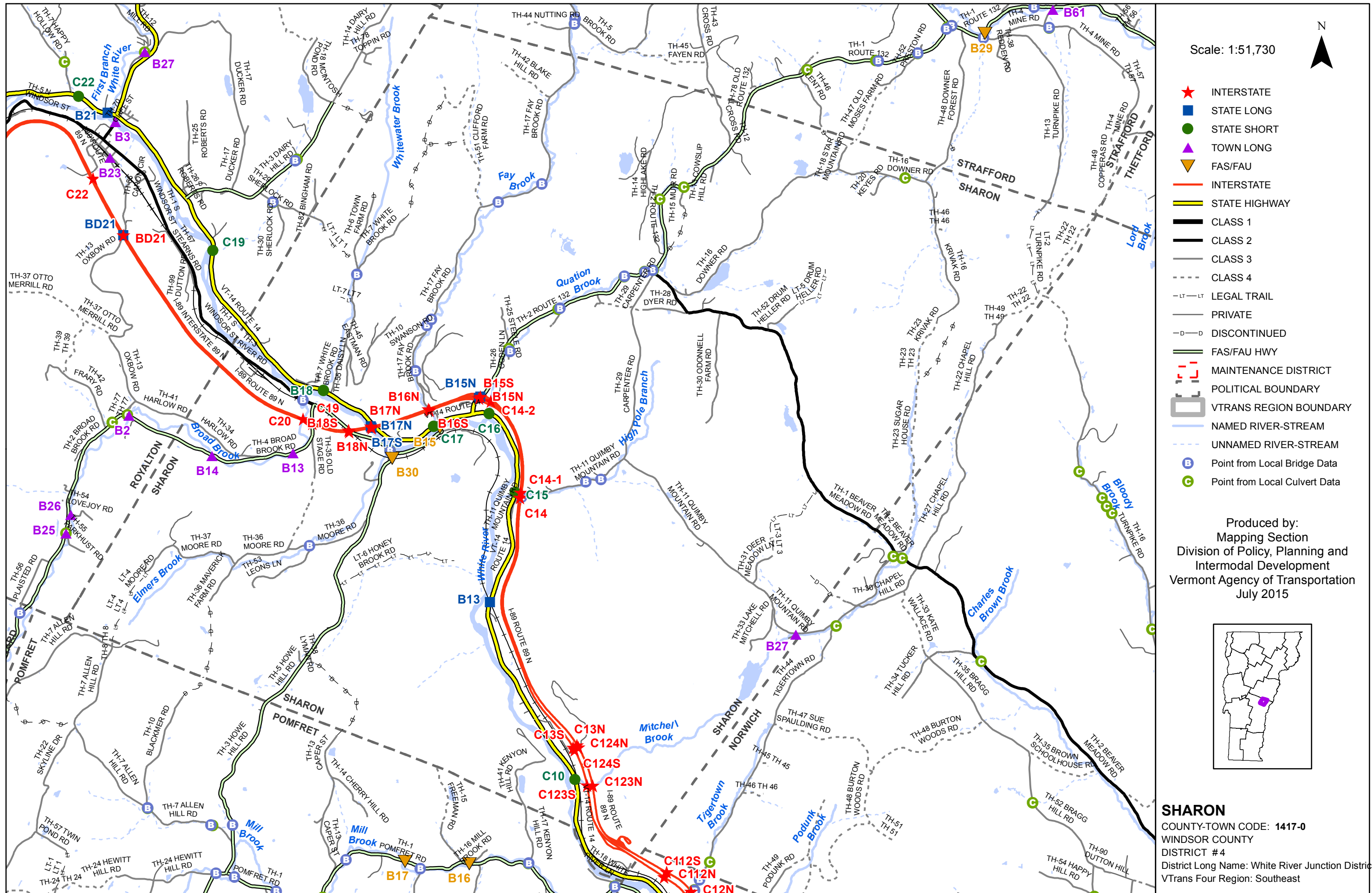


READING
COUNTY-TOWN CODE: 1414-0
WINDSOR COUNTY
DISTRICT #4
District Long Name: White River Junction District
VTrans Four Region: Southeast

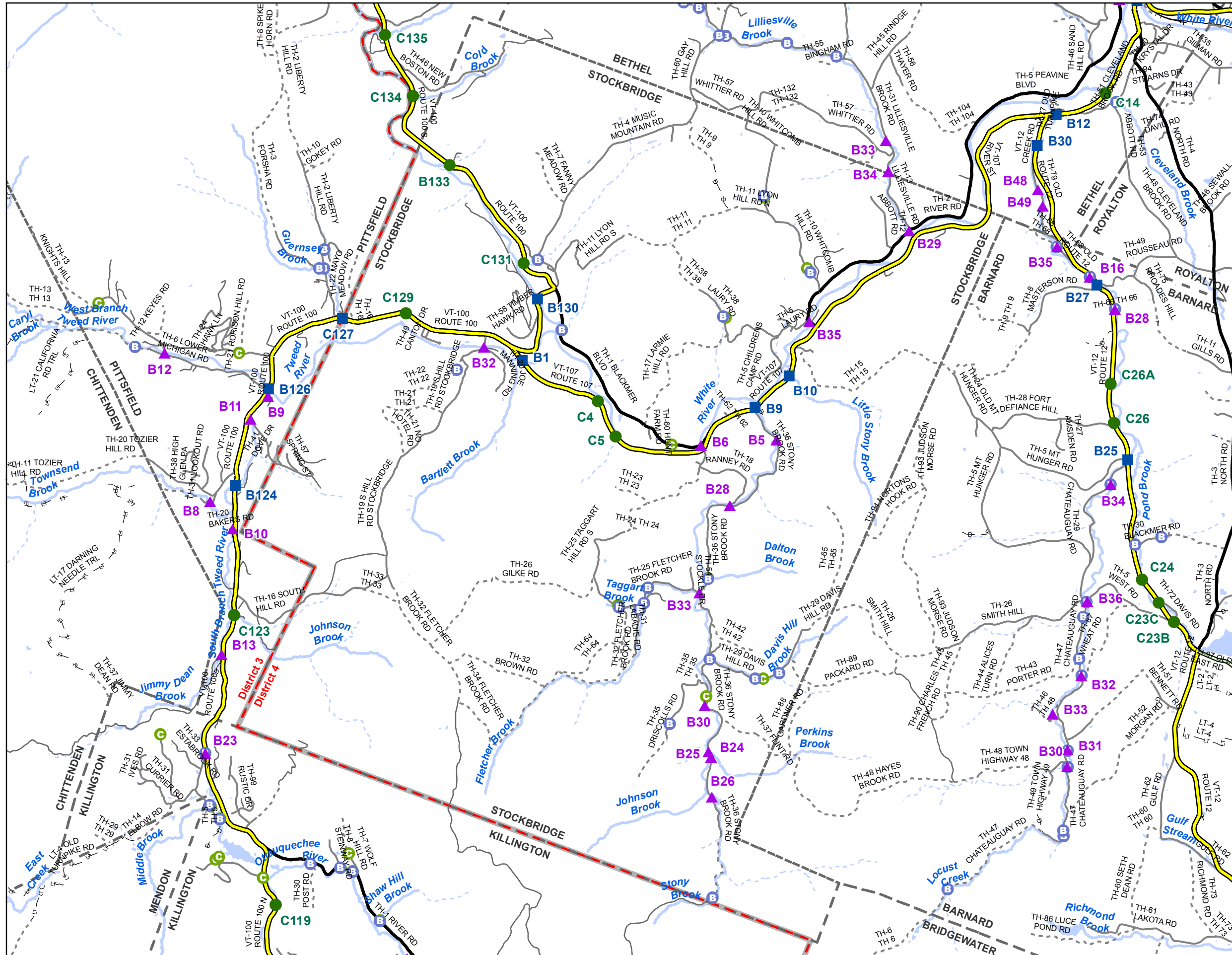
This map was funded in part through grants from the Federal Highway Administration, U.S. Department of Transportation. The representation of the authors expressed herein do not necessarily state or reflect those of the U. S. Department of Transportation.



This map was funded in part through grants from the Federal Highway Administration, U.S. Department of Transportation. The representation of the authors expressed herein do not necessarily state or reflect those of the U. S. Department of Transportation.



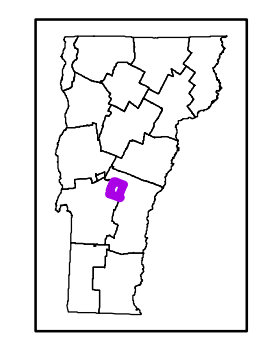
This map was funded in part through grants from the Federal Highway Administration, U.S. Department of Transportation. The representation of the authors expressed herein do not necessarily state or reflect those of the U. S. Department of Transportation.



Scale: 1:63,320

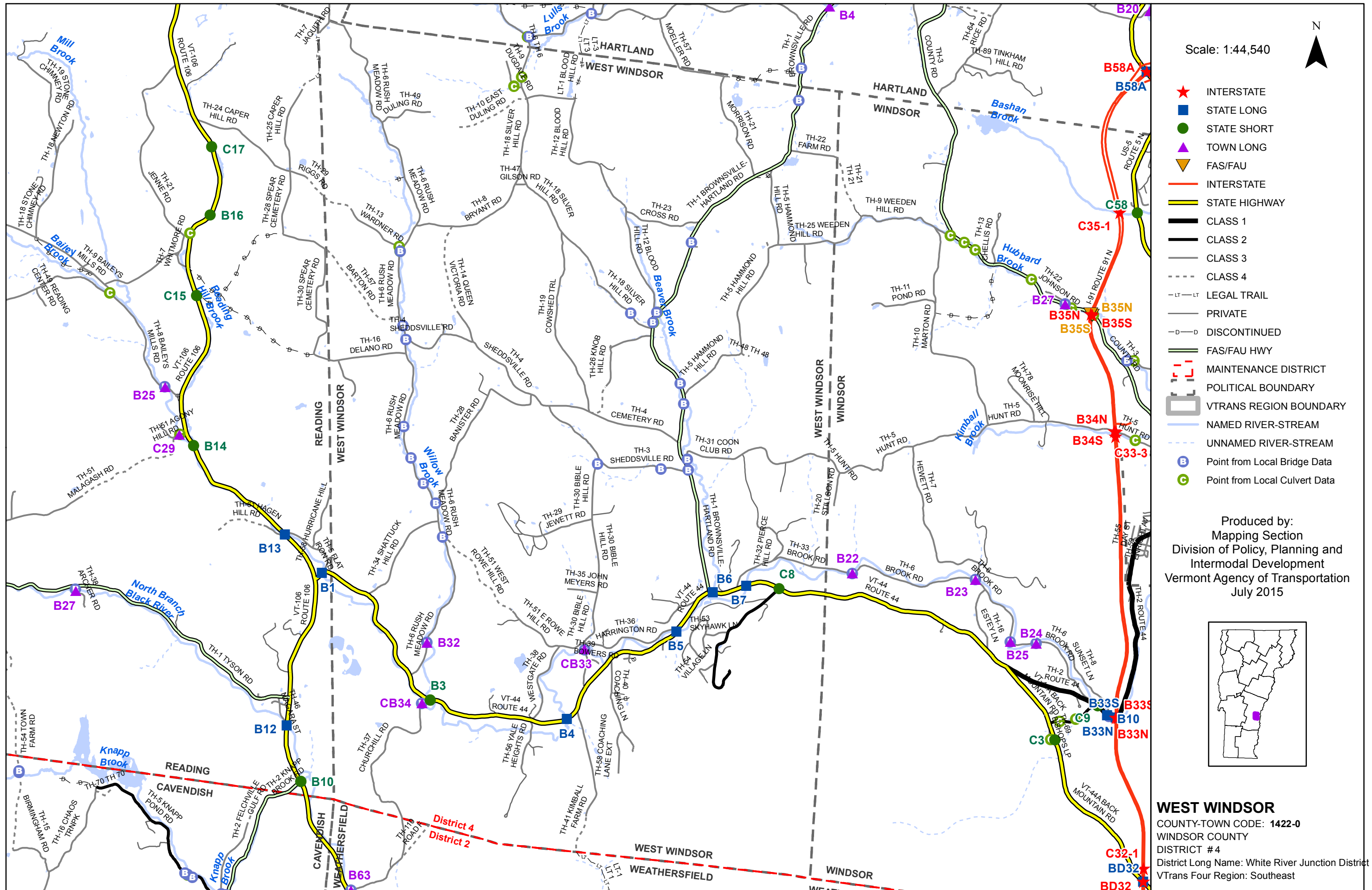
★ INTERSTATE
 ■ STATE LONG
 ● STATE SHORT
 ▲ TOWN LONG
 ▼ FAS/FAU
 — INTERSTATE
 — STATE HIGHWAY
 — CLASS 1
 — CLASS 2
 — CLASS 3
 - - - CLASS 4
 - - - - LEGAL TRAIL
 — PRIVATE
 - - - - DISCONTINUED
 — FAS/FAU HWY
 [] MAINTENANCE DISTRICT
 [] POLITICAL BOUNDARY
 [] VTRANS REGION BOUNDARY
 [] NAMED RIVER-STREAM
 [] UNNAMED RIVER-STREAM
 [B] Point from Local Bridge Data
 [C] Point from Local Culvert Data

Produced by:
 Mapping Section
 Division of Policy, Planning and
 Intermodal Development
 Vermont Agency of Transportation
 July 2015

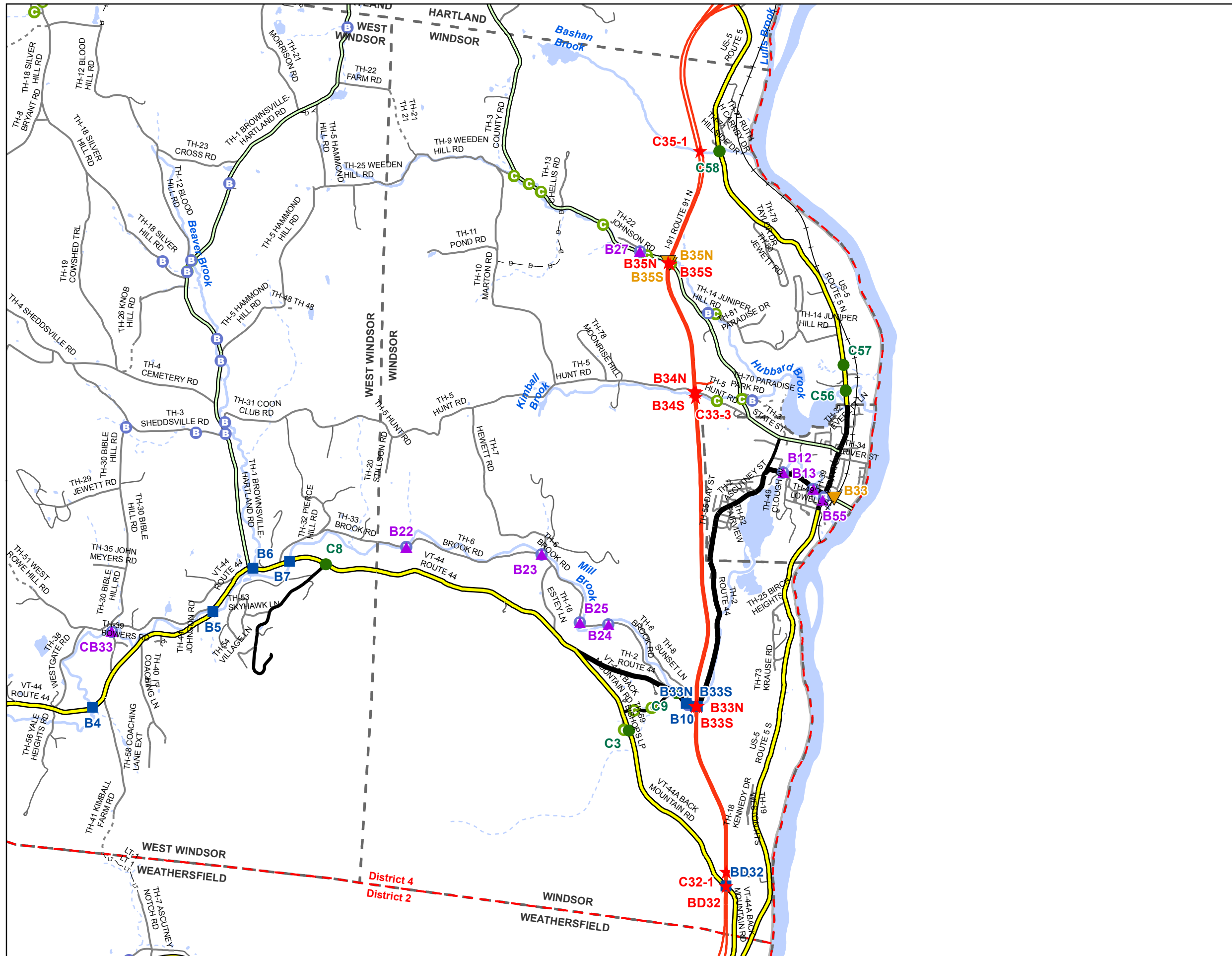


STOCKBRIDGE
 COUNTY-TOWN CODE: 1419-0
 WINDSOR COUNTY
 DISTRICT #4
 District Long Name: White River Junction District
 VTrans Four Region: Southeast

This map was funded in part through grants from the Federal Highway Administration, U.S. Department of Transportation. The representation of the authors expressed herein do not necessarily state or reflect those of the U. S. Department of Transportation.

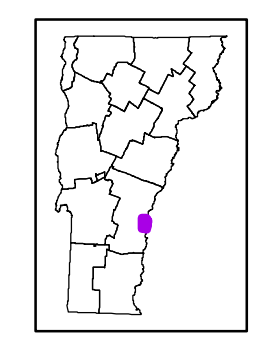


This map was funded in part through grants from the Federal Highway Administration, U.S. Department of Transportation. The representation of the authors expressed herein do not necessarily state or reflect those of the U. S. Department of Transportation.



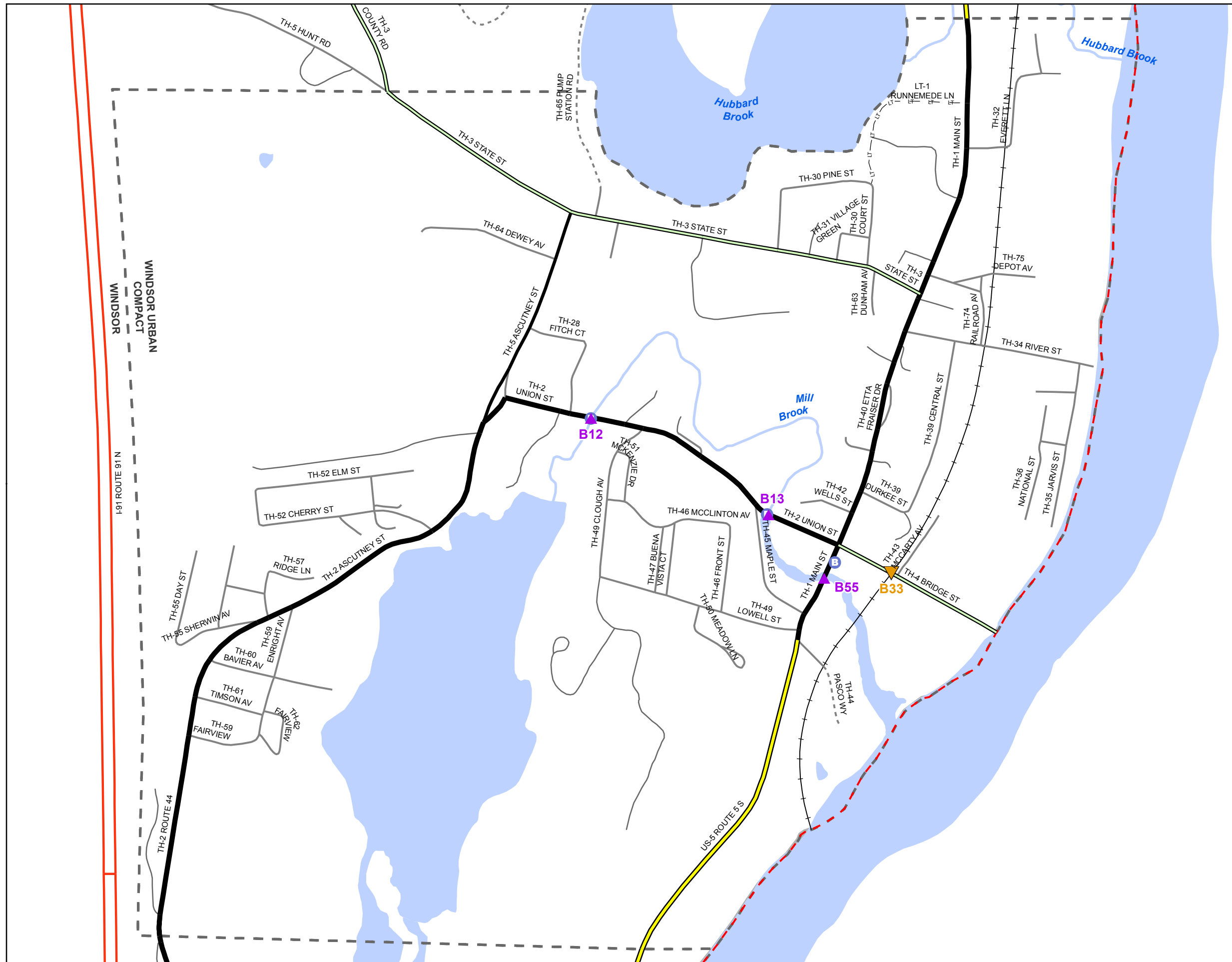
- Scale: 1:43,520
- N
- ★ INTERSTATE
 - STATE LONG
 - STATE SHORT
 - ▲ TOWN LONG
 - ▼ FAS/FAU
 - INTERSTATE
 - STATE HIGHWAY
 - CLASS 1
 - CLASS 2
 - CLASS 3
 - CLASS 4
 - - - - LEGAL TRAIL
 - PRIVATE
 - - - - DISCONTINUED
 - FAS/FAU HWY
 - MAINTENANCE DISTRICT
 - POLITICAL BOUNDARY
 - VTRANS REGION BOUNDARY
 - NAMED RIVER-STREAM
 - UNNAMED RIVER-STREAM
 - Ⓟ Point from Local Bridge Data
 - Ⓞ Point from Local Culvert Data

Produced by:
 Mapping Section
 Division of Policy, Planning and
 Intermodal Development
 Vermont Agency of Transportation
 July 2015



WINDSOR
 COUNTY-TOWN CODE: 1423-0
 WINDSOR COUNTY
 DISTRICT #4
 District Long Name: White River Junction District
 VTrans Four Region: Southeast

This map was funded in part through grants from the Federal Highway Administration, U.S. Department of Transportation. The representation of the authors expressed herein do not necessarily state or reflect those of the U. S. Department of Transportation.

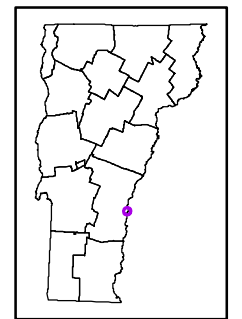


Scale: 1:7,430

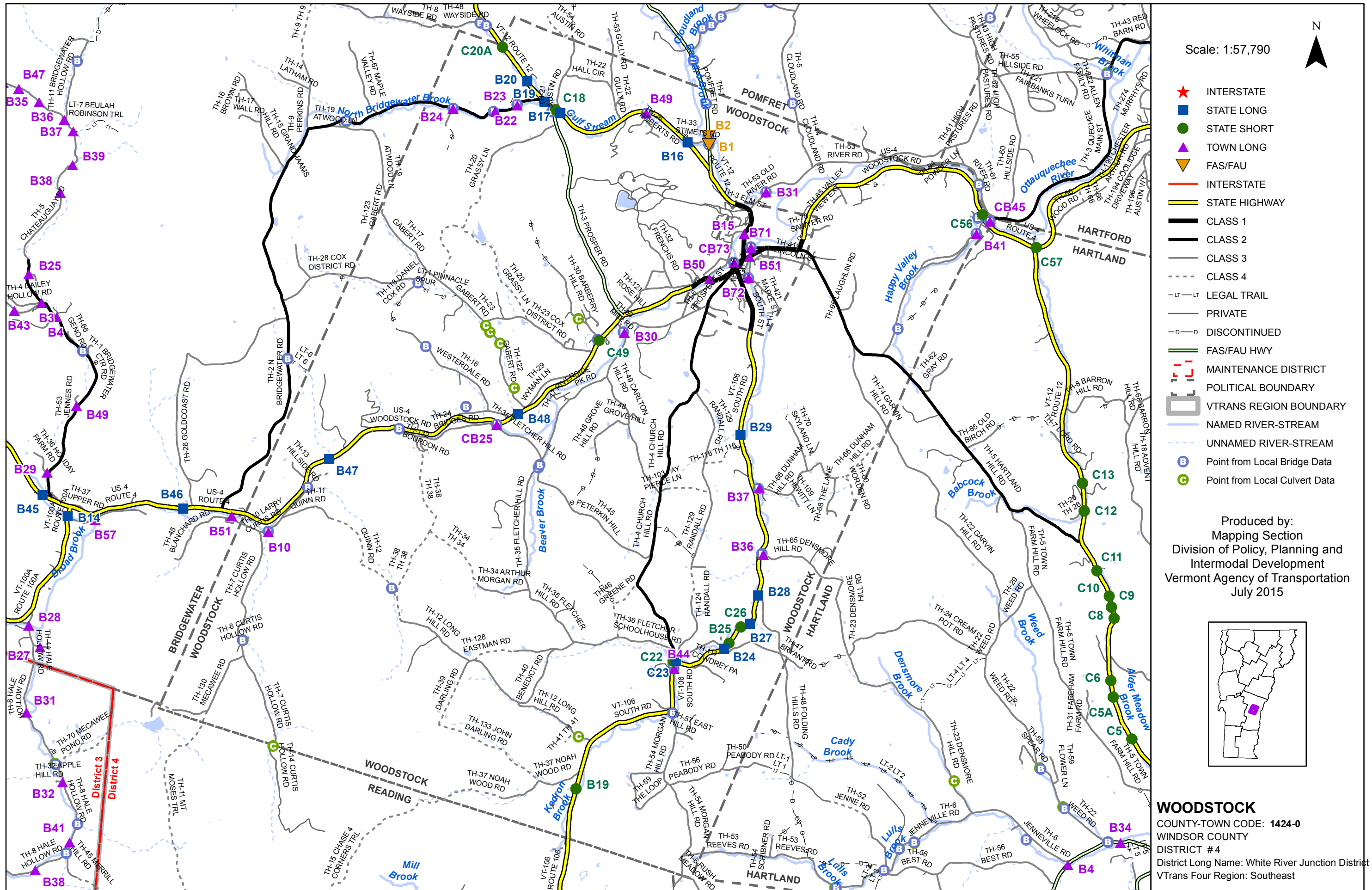


- ★ INTERSTATE
- STATE LONG
- STATE SHORT
- ▲ TOWN LONG
- ▼ FAS/FAU
- INTERSTATE
- STATE HIGHWAY
- CLASS 1
- CLASS 2
- CLASS 3
- - - CLASS 4
- LT-LT LEGAL TRAIL
- PRIVATE
- D-D DISCONTINUED
- FAS/FAU HWY
- - - MAINTENANCE DISTRICT
- - - POLITICAL BOUNDARY
- VTRANS REGION BOUNDARY
- NAMED RIVER-STREAM
- - - UNNAMED RIVER-STREAM
- B Point from Local Bridge Data
- C Point from Local Culvert Data

Produced by:
 Mapping Section
 Division of Policy, Planning and
 Intermodal Development
 Vermont Agency of Transportation
 July 2015



WINDSOR U.C.
 COUNTY-TOWN CODE: 1423-1
 WINDSOR COUNTY
 DISTRICT #4
 District Long Name: White River Junction District
 VTrans Four Region: Southeast

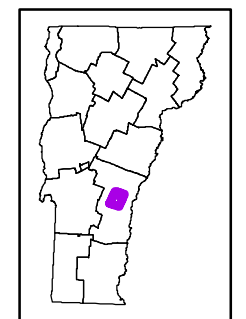


Scale: 1:57,790



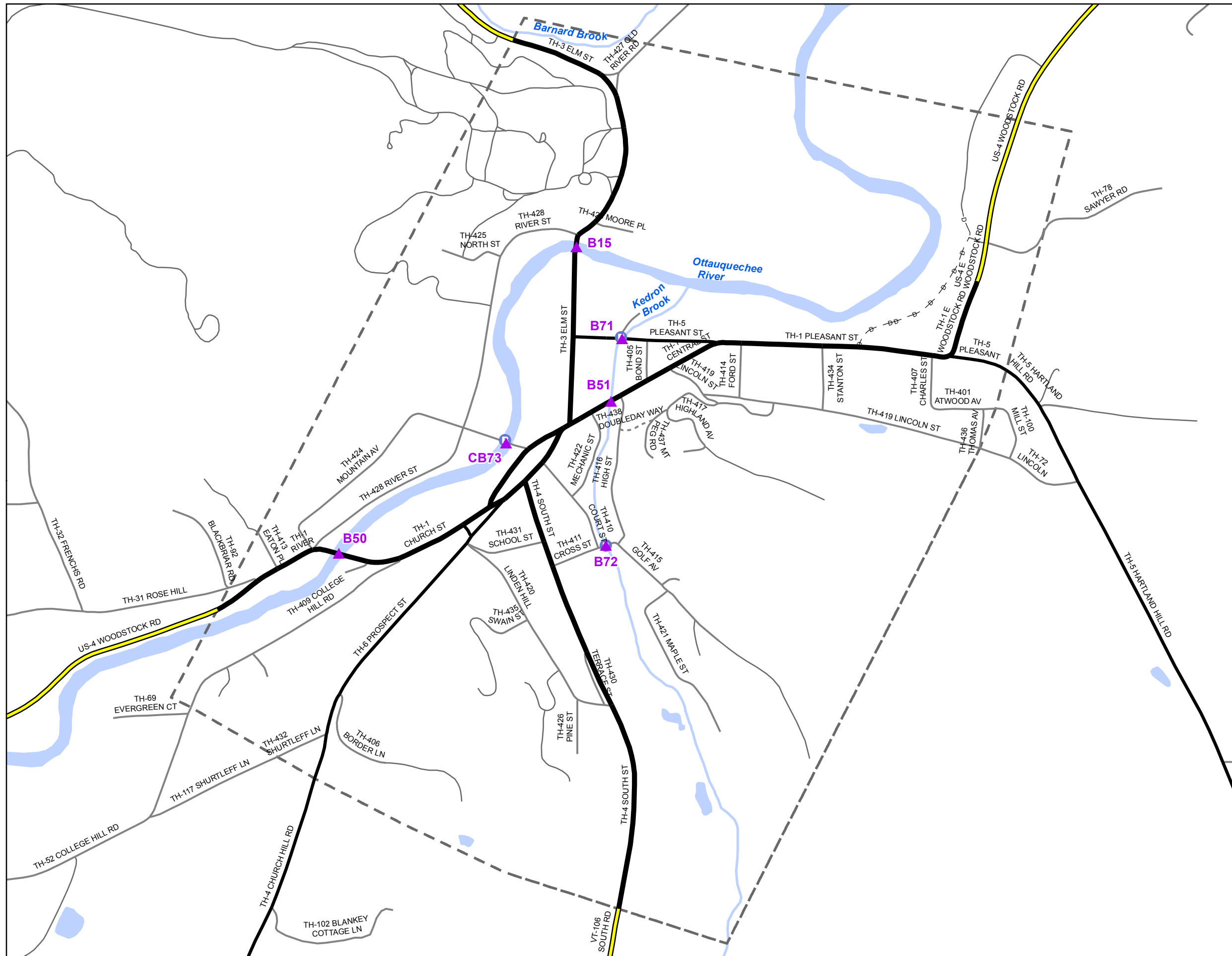
- ★ INTERSTATE
- STATE LONG
- STATE SHORT
- ▲ TOWN LONG
- ▼ FAS/FAU
- INTERSTATE
- STATE HIGHWAY
- CLASS 1
- CLASS 2
- CLASS 3
- - - CLASS 4
- - - LEGAL TRAIL
- · · PRIVATE
- - - DISCONTINUED
- FAS/FAU HWY
- - - MAINTENANCE DISTRICT
- - - POLITICAL BOUNDARY
- VTRANS REGION BOUNDARY
- NAMED RIVER-STREAM
- - - UNNAMED RIVER-STREAM
- B Point from Local Bridge Data
- C Point from Local Culvert Data

Produced by:
Mapping Section
Division of Policy, Planning and
Intermodal Development
Vermont Agency of Transportation
July 2015



WOODSTOCK
COUNTY-TOWN CODE: 1424-0
WINDSOR COUNTY
DISTRICT #4
District Long Name: White River Junction District
VTrans Four Region: Southeast

This map was funded in part through grants from the Federal Highway Administration, U.S. Department of Transportation. The representation of the authors expressed herein do not necessarily state or reflect those of the U. S. Department of Transportation.

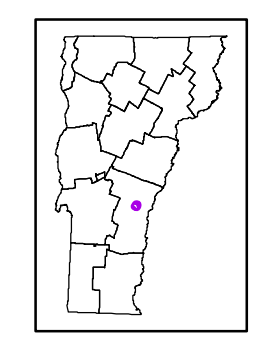


Scale: 1:9,100

N

- ★ INTERSTATE
- STATE LONG
- STATE SHORT
- ▲ TOWN LONG
- ▼ FAS/FAU
- INTERSTATE
- STATE HIGHWAY
- CLASS 1
- CLASS 2
- CLASS 3
- CLASS 4
- - - LEGAL TRAIL
- PRIVATE
- - - DISCONTINUED
- FAS/FAU HWY
- MAINTENANCE DISTRICT
- POLITICAL BOUNDARY
- VTRANS REGION BOUNDARY
- NAMED RIVER-STREAM
- UNNAMED RIVER-STREAM
- Ⓟ Point from Local Bridge Data
- Ⓞ Point from Local Culvert Data

Produced by:
 Mapping Section
 Division of Policy, Planning and
 Intermodal Development
 Vermont Agency of Transportation
 July 2015



WOODSTOCK VILLAGE
 COUNTY-TOWN CODE: 1424-1
 WINDSOR COUNTY
 DISTRICT #4
 District Long Name: White River Junction District
 VTrans Four Region: Southeast

This map was funded in part through grants from the Federal Highway Administration, U.S. Department of Transportation. The representation of the authors expressed herein do not necessarily state or reflect those of the U. S. Department of Transportation.