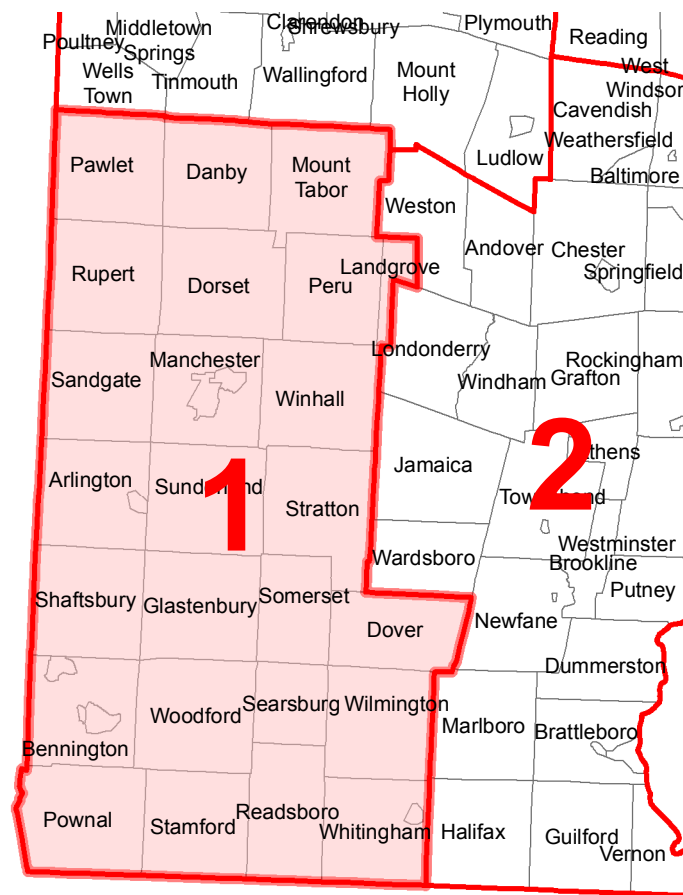


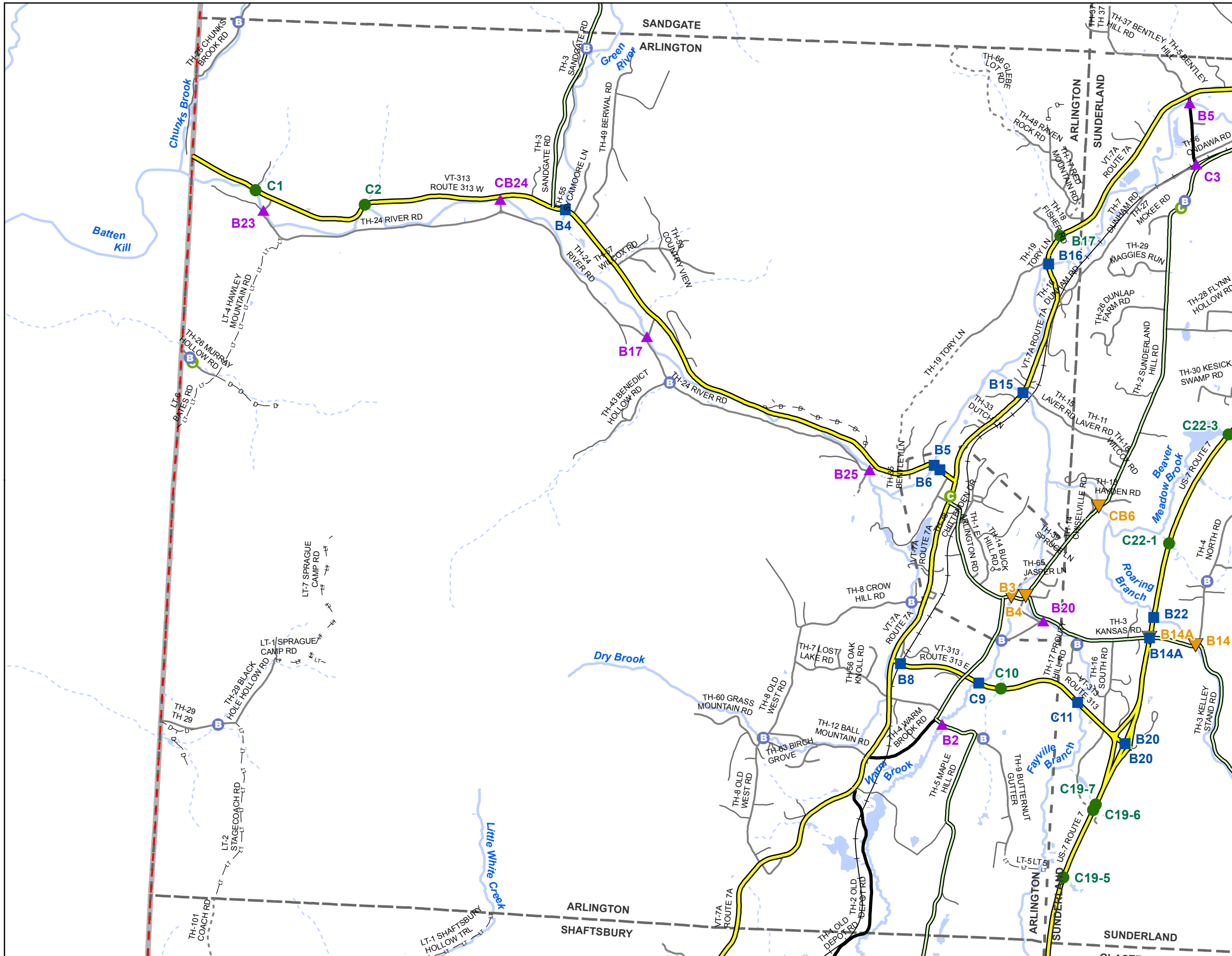
# Bridge and Culvert Inspection Map Series - Maintenance District 1 - Bennington District Southwest Region

in County-Town order

**July 2015**



Produced by:  
Mapping Section  
Division of Policy, Planning  
and Intermodal Development  
Vermont Agency of Transportation

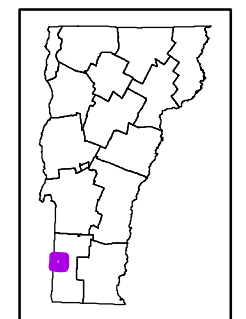


Scale: 1:44,350



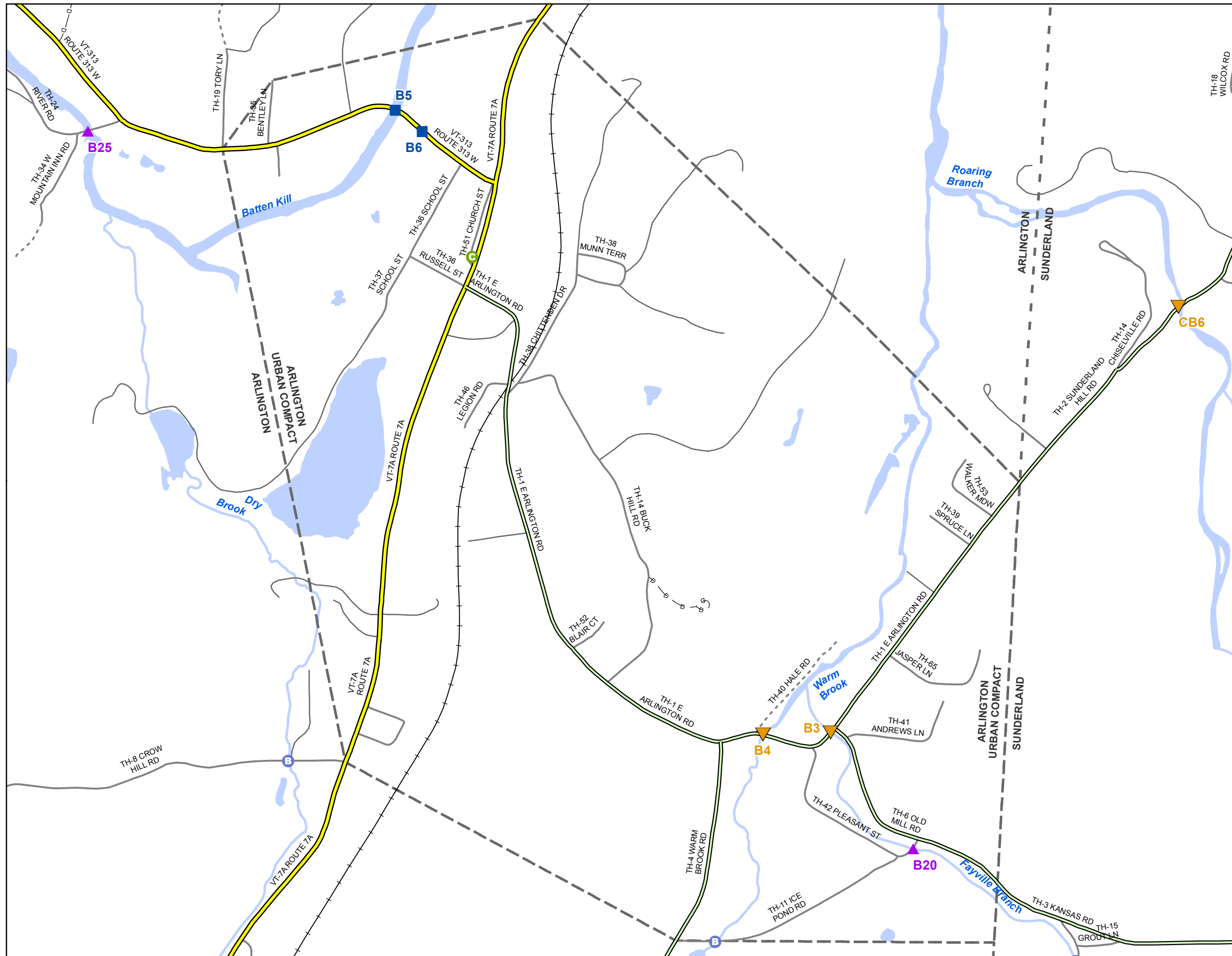
- ★ INTERSTATE
- STATE LONG
- STATE SHORT
- ▲ TOWN LONG
- ▼ FAS/FAU
- INTERSTATE
- STATE HIGHWAY
- CLASS 1
- CLASS 2
- CLASS 3
- CLASS 4
- LEGAL TRAIL
- PRIVATE
- DISCONTINUED
- FAS/FAU HWY
- MAINTENANCE DISTRICT
- POLITICAL BOUNDARY
- VTRANS REGION BOUNDARY
- NAMED RIVER-STREAM
- UNNAMED RIVER-STREAM
- Point from Local Bridge Data
- Point from Local Culvert Data

Produced by:  
Mapping Section  
Division of Policy, Planning and  
Intermodal Development  
Vermont Agency of Transportation  
July 2015



**ARLINGTON**  
COUNTY-TOWN CODE: 0201-0  
BENNINGTON COUNTY  
DISTRICT # 1  
District Long Name: Bennington District  
VTrans Four Region: Southwest

This map was funded in part through grants from the Federal Highway Administration, U.S. Department of Transportation. The representation of the authors expressed herein do not necessarily state or reflect those of the U. S. Department of Transportation.



Scale: 1:9,320

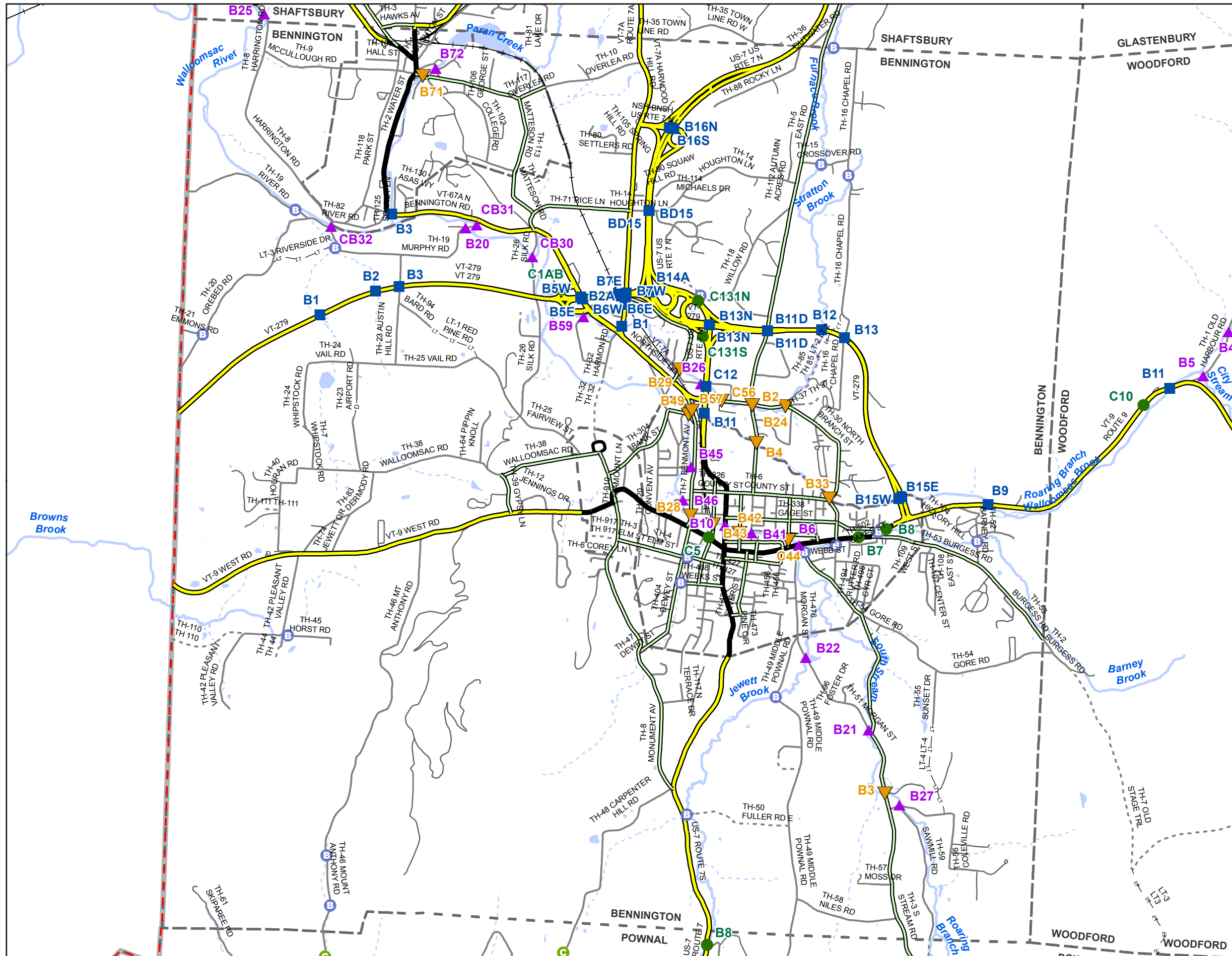
N

- ★ INTERSTATE
- STATE LONG
- STATE SHORT
- ▲ TOWN LONG
- ▼ FAS/FAU
- INTERSTATE
- STATE HIGHWAY
- CLASS 1
- CLASS 2
- CLASS 3
- CLASS 4
- LT-LT LEGAL TRAIL
- PRIVATE
- D-D DISCONTINUED
- FAS/FAU HWY
- MAINTENANCE DISTRICT
- POLITICAL BOUNDARY
- VTRANS REGION BOUNDARY
- NAMED RIVER-STREAM
- UNNAMED RIVER-STREAM
- B Point from Local Bridge Data
- C Point from Local Culvert Data

Produced by:  
Mapping Section  
Division of Policy, Planning and  
Intermodal Development  
Vermont Agency of Transportation  
July 2015

**ARLINGTON U.C.**  
COUNTY-TOWN CODE: 0201-1  
BENNINGTON COUNTY  
DISTRICT # 1  
District Long Name: Bennington District  
VTrans Four Region: Southwest

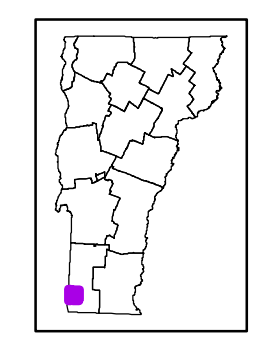
This map was funded in part through grants from the Federal Highway Administration, U.S. Department of Transportation. The representation of the authors expressed herein do not necessarily state or reflect those of the U. S. Department of Transportation.



Scale: 1:44,490

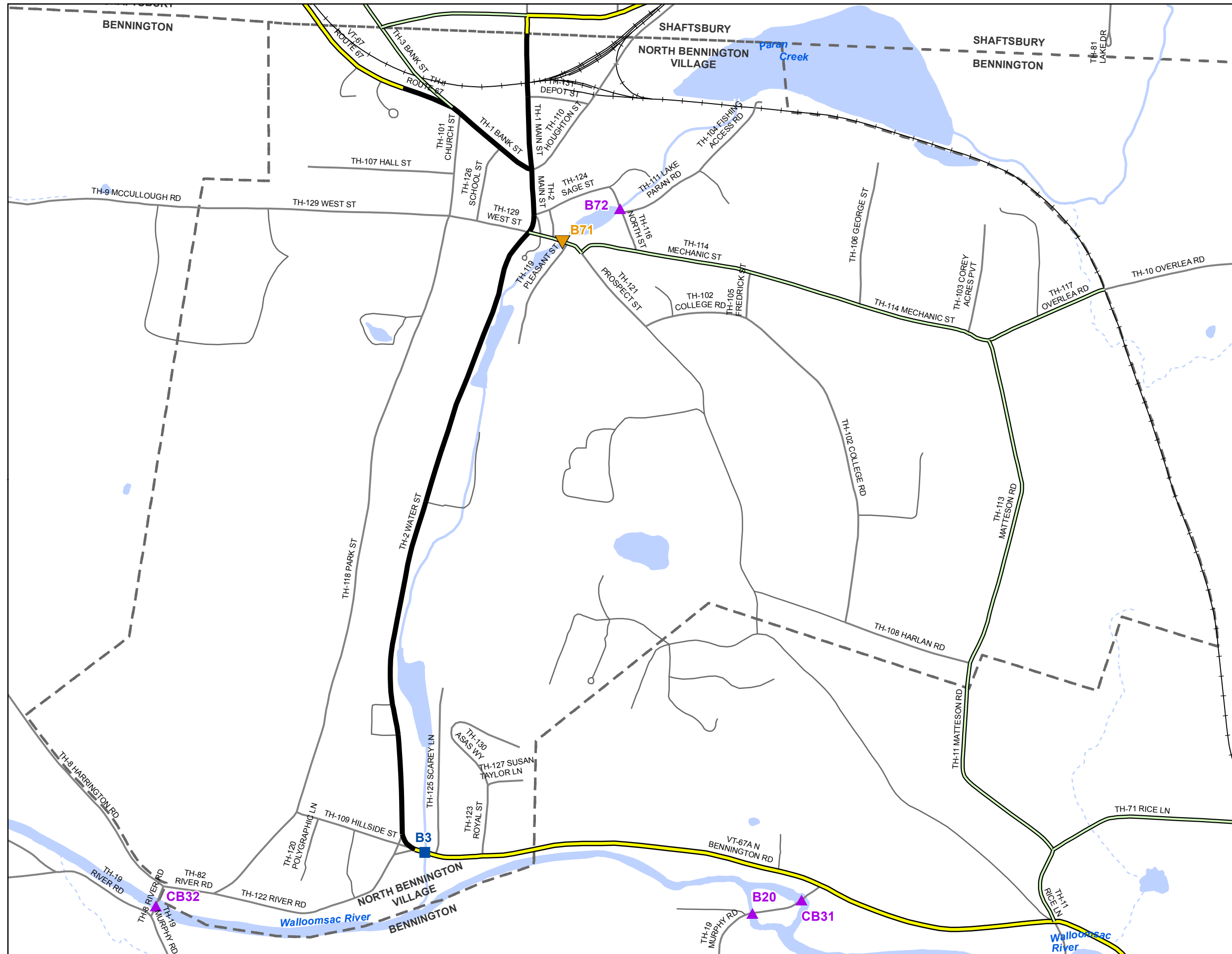
- INTERSTATE
- STATE LONG
- STATE SHORT
- TOWN LONG
- FAS/FAU
- INTERSTATE
- STATE HIGHWAY
- CLASS 1
- CLASS 2
- CLASS 3
- CLASS 4
- LEGAL TRAIL
- PRIVATE
- DISCONTINUED
- FAS/FAU HWY
- MAINTENANCE DISTRICT
- POLITICAL BOUNDARY
- VTRANS REGION BOUNDARY
- NAMED RIVER-STREAM
- UNNAMED RIVER-STREAM
- Point from Local Bridge Data
- Point from Local Culvert Data

Produced by:  
 Mapping Section  
 Division of Policy, Planning and  
 Intermodal Development  
 Vermont Agency of Transportation  
 July 2015



**BENNINGTON**  
 COUNTY-TOWN CODE: 0202-0  
 BENNINGTON COUNTY  
 DISTRICT # 1  
 District Long Name: Bennington District  
 VTrans Four Region: Southwest

This map was funded in part through grants from the Federal Highway Administration, U.S. Department of Transportation. The representation of the authors expressed herein do not necessarily state or reflect those of the U. S. Department of Transportation.

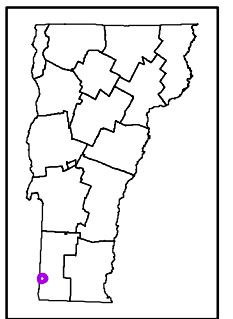


Scale: 1:10,020



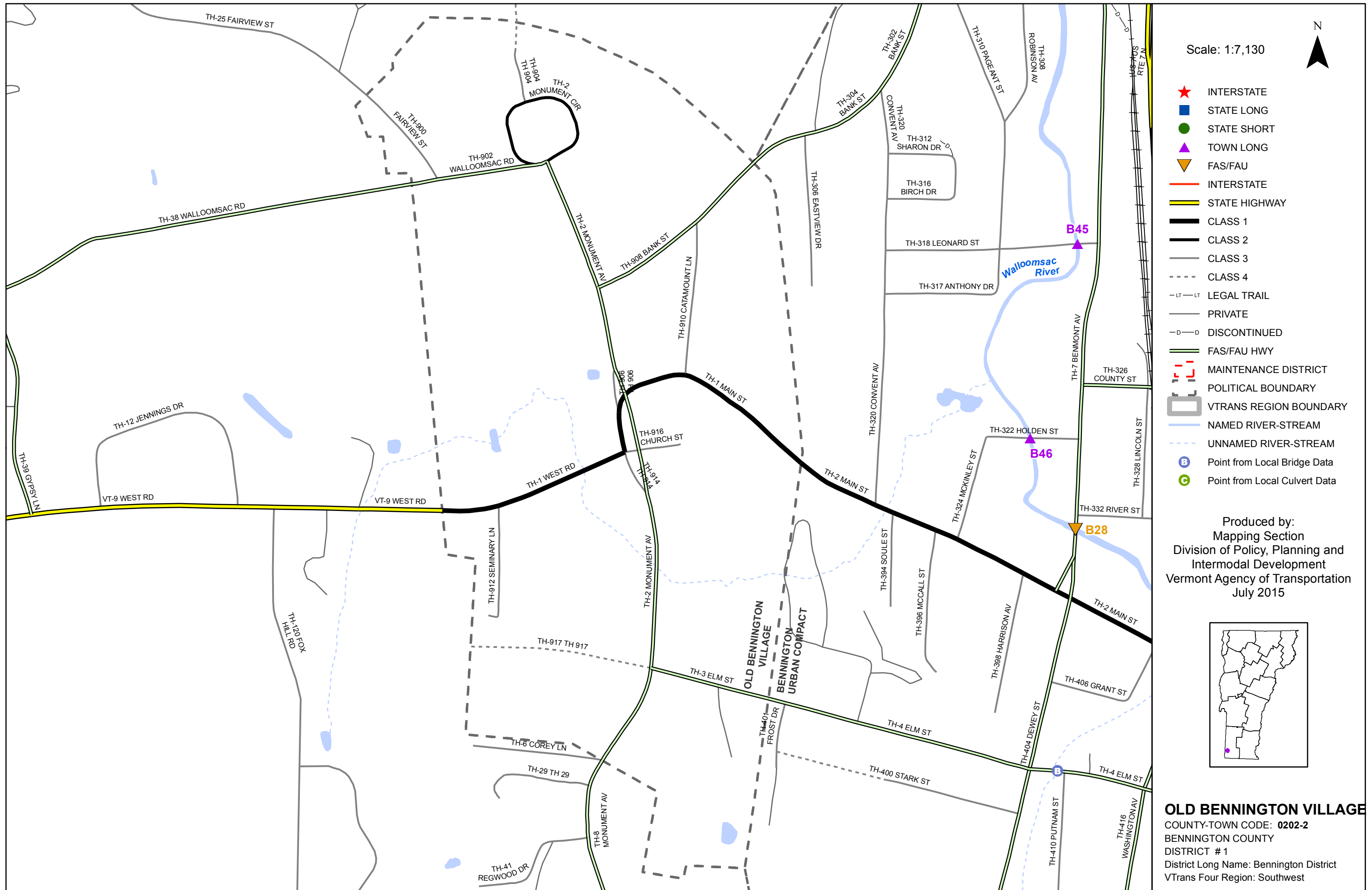
- ★ INTERSTATE
- STATE LONG
- STATE SHORT
- ▲ TOWN LONG
- ▼ FAS/FAU
- INTERSTATE
- STATE HIGHWAY
- CLASS 1
- CLASS 2
- CLASS 3
- - - CLASS 4
- LT-LT- LEGAL TRAIL
- D—D DISCONTINUED
- FAS/FAU HWY
- - - - MAINTENANCE DISTRICT
- - - - POLITICAL BOUNDARY
- VTRANS REGION BOUNDARY
- NAMED RIVER-STREAM
- UNNAMED RIVER-STREAM
- B Point from Local Bridge Data
- C Point from Local Culvert Data

Produced by:  
Mapping Section  
Division of Policy, Planning and  
Intermodal Development  
Vermont Agency of Transportation  
July 2015

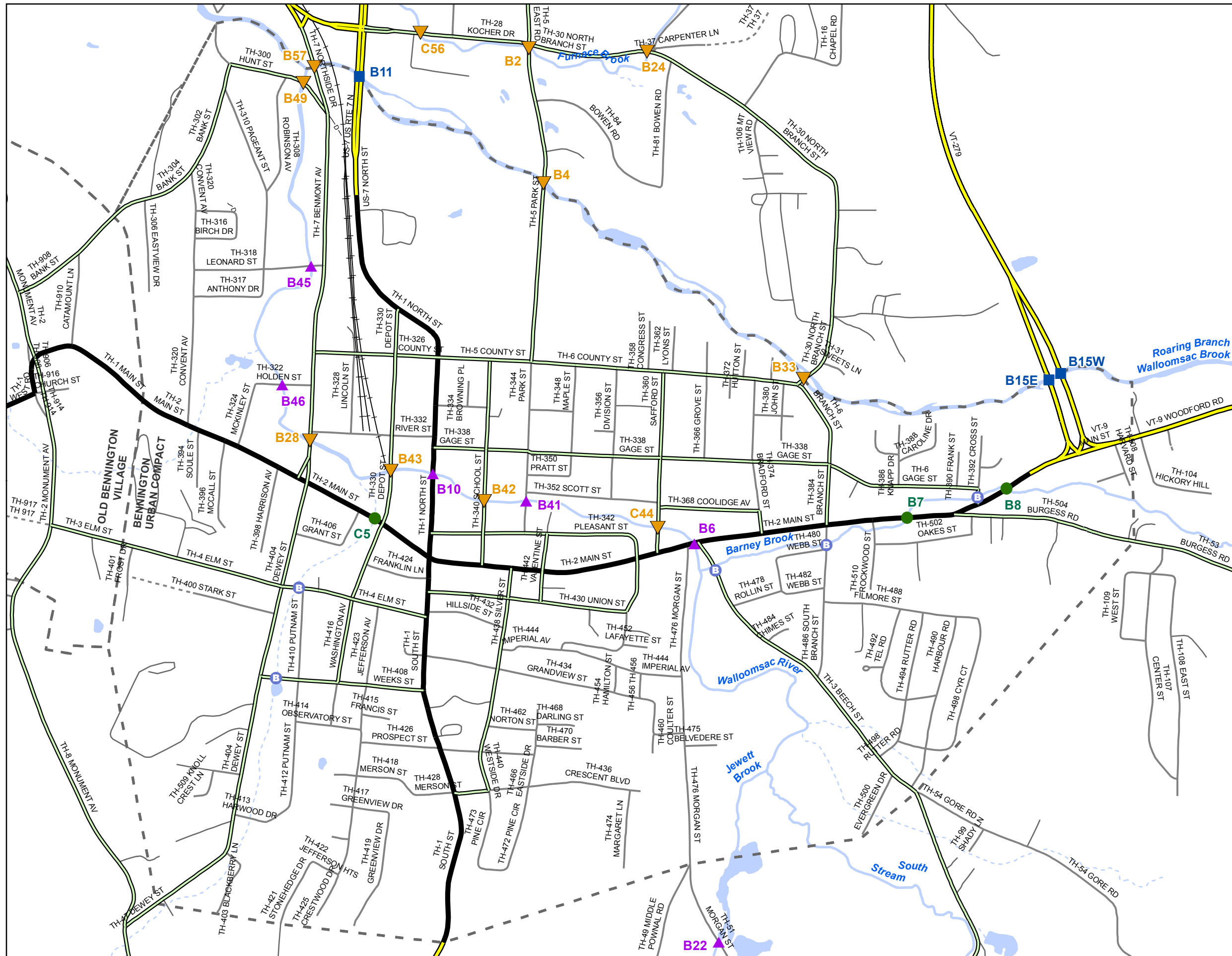


**NORTH BENNINGTON VILLAGE**

COUNTY-TOWN CODE: 0202-1  
BENNINGTON COUNTY  
DISTRICT # 1  
District Long Name: Bennington District  
VTrans Four Region: Southwest

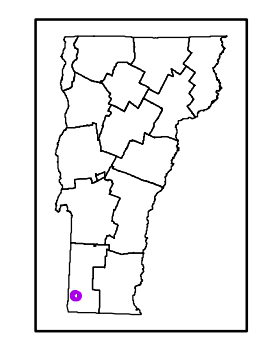


This map was funded in part through grants from the Federal Highway Administration, U.S. Department of Transportation. The representation of the authors expressed herein do not necessarily state or reflect those of the U. S. Department of Transportation.



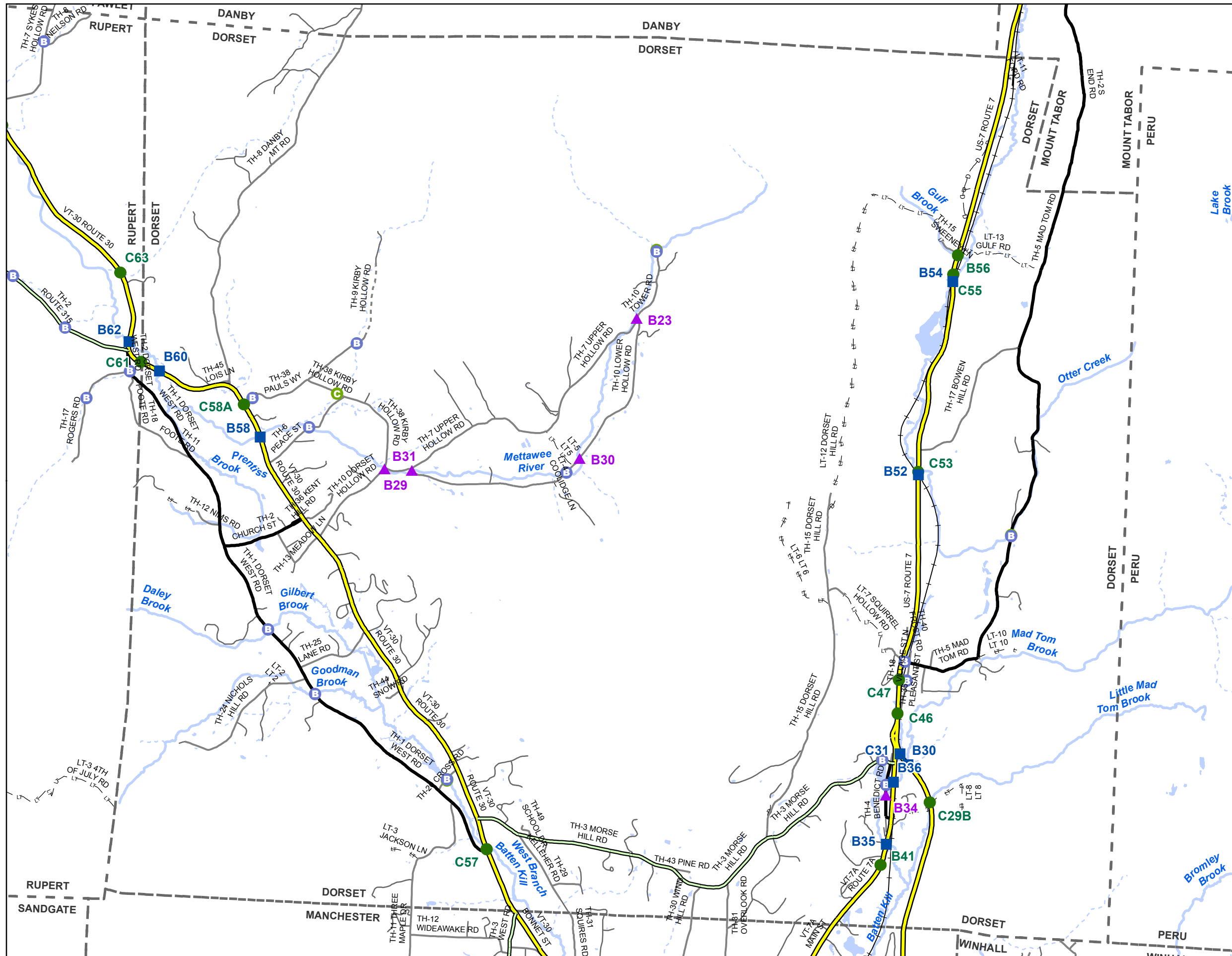
- Scale: 1:12,530
- ★ INTERSTATE  
■ STATE LONG  
● STATE SHORT  
▲ TOWN LONG  
▼ FAS/FAU  
— INTERSTATE  
— STATE HIGHWAY  
— CLASS 1  
— CLASS 2  
— CLASS 3  
- - - CLASS 4  
- - - LEGAL TRAIL  
— PRIVATE  
- - - DISCONTINUED  
— FAS/FAU HWY  
[ ] MAINTENANCE DISTRICT  
[ ] POLITICAL BOUNDARY  
[ ] VTRANS REGION BOUNDARY  
— NAMED RIVER-STREAM  
- - - UNNAMED RIVER-STREAM  
B Point from Local Bridge Data  
C Point from Local Culvert Data

Produced by:  
 Mapping Section  
 Division of Policy, Planning and  
 Intermodal Development  
 Vermont Agency of Transportation  
 July 2015



**BENNINGTON U.C.**  
 COUNTY-TOWN CODE: 0202-3  
 BENNINGTON COUNTY  
 DISTRICT # 1  
 District Long Name: Bennington District  
 VTrans Four Region: Southwest

This map was funded in part through grants from the Federal Highway Administration, U.S. Department of Transportation. The representation of the authors expressed herein do not necessarily state or reflect those of the U. S. Department of Transportation.

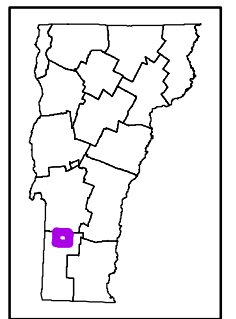


Scale: 1:45,020



- ★ INTERSTATE
- STATE LONG
- STATE SHORT
- ▲ TOWN LONG
- ▼ FAS/FAU
- INTERSTATE
- STATE HIGHWAY
- CLASS 1
- CLASS 2
- CLASS 3
- - - CLASS 4
- - - LEGAL TRAIL
- PRIVATE
- - - DISCONTINUED
- FAS/FAU HWY
- [ ] MAINTENANCE DISTRICT
- [ ] POLITICAL BOUNDARY
- [ ] VTRANS REGION BOUNDARY
- NAMED RIVER-STREAM
- - - UNNAMED RIVER-STREAM
- B Point from Local Bridge Data
- C Point from Local Culvert Data

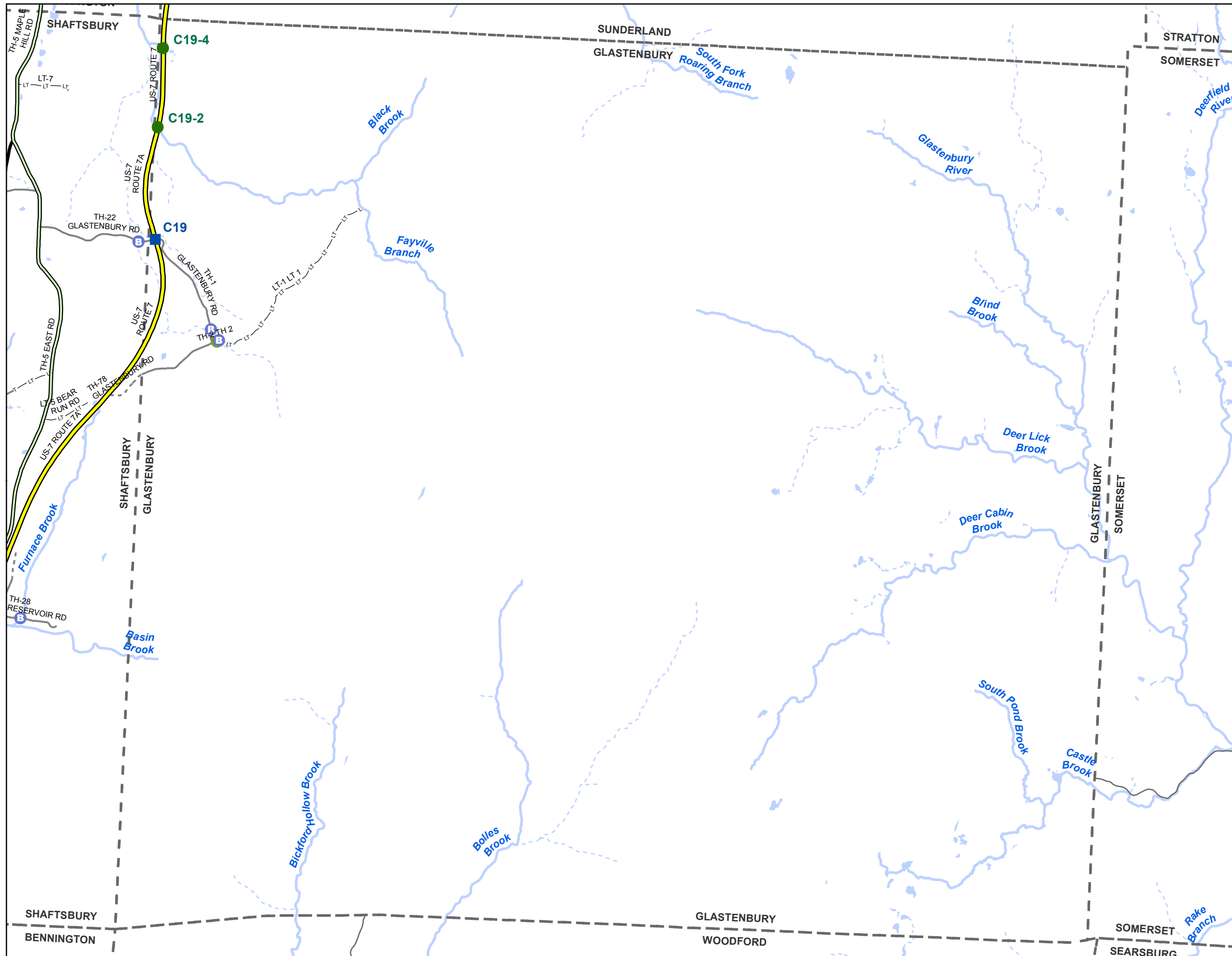
Produced by:  
 Mapping Section  
 Division of Policy, Planning and  
 Intermodal Development  
 Vermont Agency of Transportation  
 July 2015



**DORSET**  
 COUNTY-TOWN CODE: 0203-0  
 BENNINGTON COUNTY  
 DISTRICT # 1  
 District Long Name: Bennington District  
 VTrans Four Region: Southwest

This map was funded in part through grants from the Federal Highway Administration, U.S. Department of Transportation. The representation of the authors expressed herein do not necessarily state or reflect those of the U. S. Department of Transportation.





Scale: 1:43,430

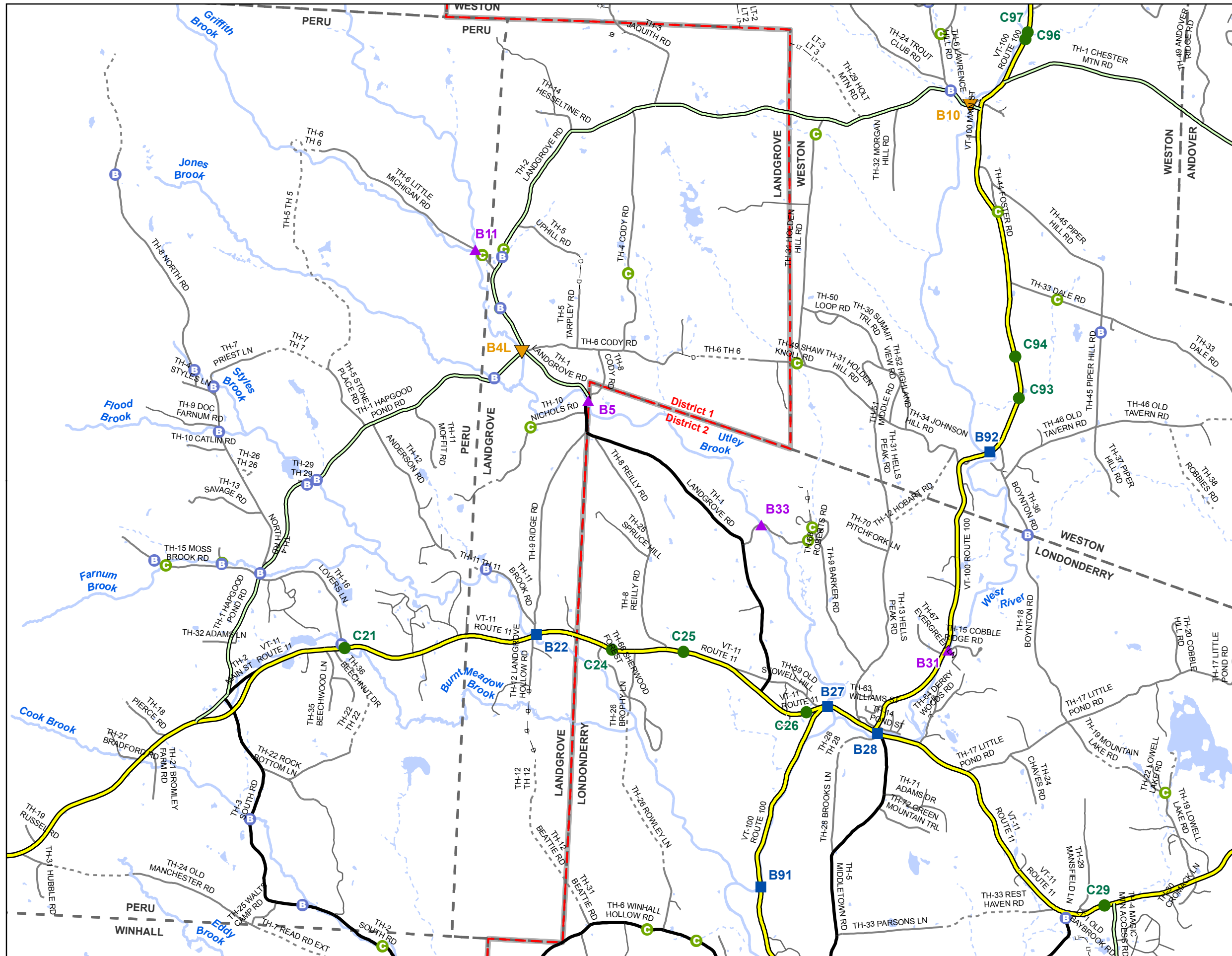
N

- ★ INTERSTATE
- STATE LONG
- STATE SHORT
- ▲ TOWN LONG
- ▼ FAS/FAU
- INTERSTATE
- STATE HIGHWAY
- CLASS 1
- CLASS 2
- CLASS 3
- CLASS 4
- LT-LT LEGAL TRAIL
- PRIVATE
- D-D DISCONTINUED
- FAS/FAU HWY
- MAINTENANCE DISTRICT
- POLITICAL BOUNDARY
- VTRANS REGION BOUNDARY
- NAMED RIVER-STREAM
- - - UNNAMED RIVER-STREAM
- Ⓟ Point from Local Bridge Data
- Ⓞ Point from Local Culvert Data

Produced by:  
Mapping Section  
Division of Policy, Planning and  
Intermodal Development  
Vermont Agency of Transportation  
July 2015

**GLASTENBURY**  
COUNTY-TOWN CODE: 0204-0  
BENNINGTON COUNTY  
DISTRICT # 1  
District Long Name: Bennington District  
VTrans Four Region: Southwest

This map was funded in part through grants from the Federal Highway Administration, U.S. Department of Transportation. The representation of the authors expressed herein do not necessarily state or reflect those of the U. S. Department of Transportation.



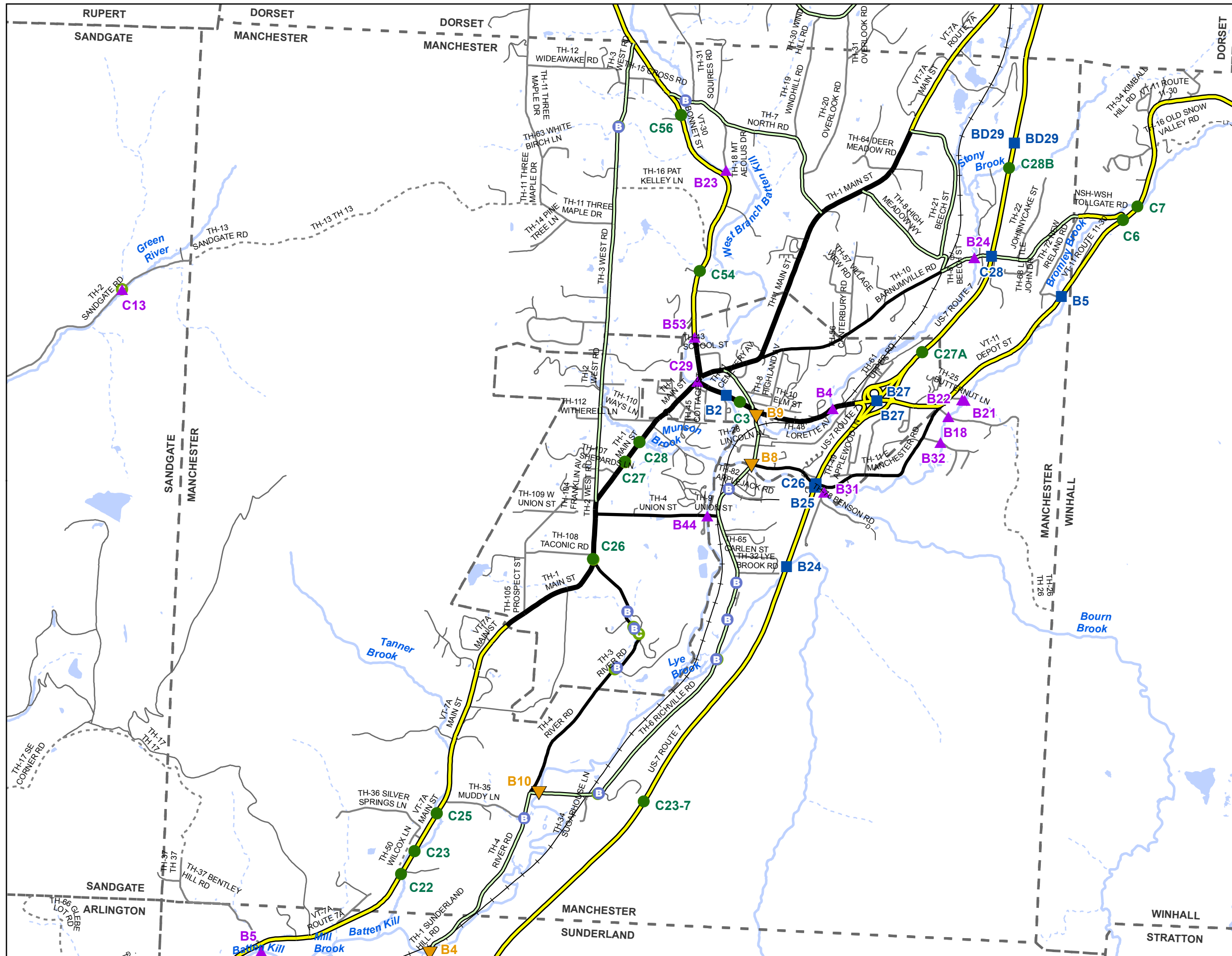
Scale: 1:43,140

★ INTERSTATE  
■ STATE LONG  
● STATE SHORT  
▲ TOWN LONG  
▼ FAS/FAU  
— INTERSTATE  
— STATE HIGHWAY  
— CLASS 1  
— CLASS 2  
— CLASS 3  
- - - CLASS 4  
- - - - LEGAL TRAIL  
— PRIVATE  
- - - DISCONTINUED  
— FAS/FAU HWY  
- - - MAINTENANCE DISTRICT  
- - - POLITICAL BOUNDARY  
— VTRANS REGION BOUNDARY  
— NAMED RIVER-STREAM  
- - - UNNAMED RIVER-STREAM  
B Point from Local Bridge Data  
C Point from Local Culvert Data

Produced by:  
 Mapping Section  
 Division of Policy, Planning and  
 Intermodal Development  
 Vermont Agency of Transportation  
 July 2015

**LANDGROVE**  
 COUNTY-TOWN CODE: 0205-0  
 BENNINGTON COUNTY  
 DISTRICT # 1  
 District Long Name: Bennington District  
 VTrans Four Region: Southwest

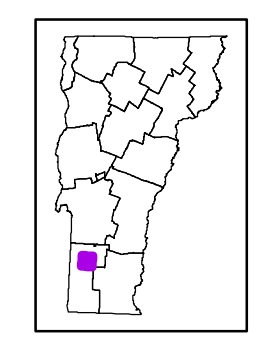
This map was funded in part through grants from the Federal Highway Administration, U.S. Department of Transportation. The representation of the authors expressed herein do not necessarily state or reflect those of the U. S. Department of Transportation.



Scale: 1:44,540

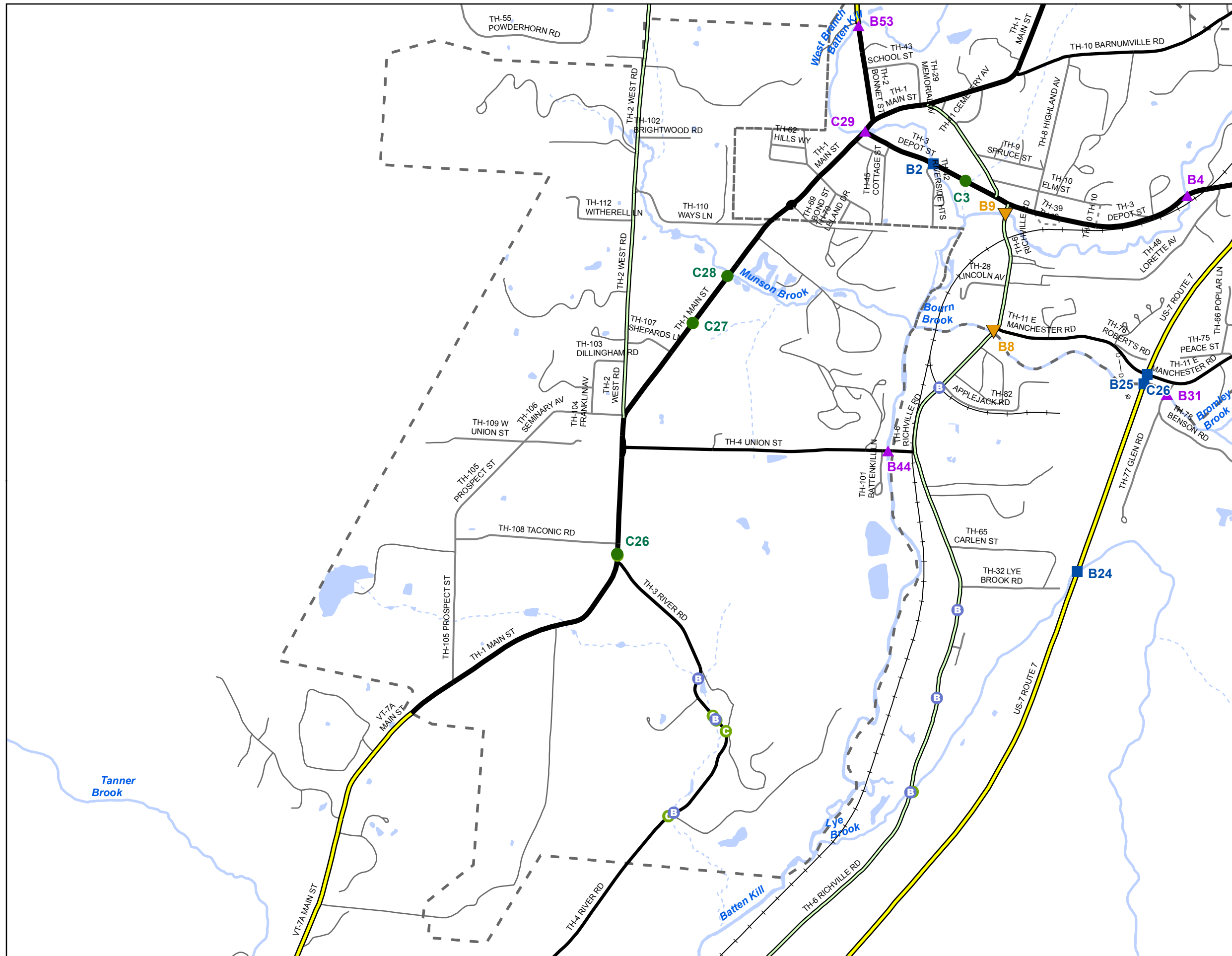
★ INTERSTATE  
■ STATE LONG  
● STATE SHORT  
▲ TOWN LONG  
▼ FAS/FAU  
— INTERSTATE  
— STATE HIGHWAY  
— CLASS 1  
— CLASS 2  
— CLASS 3  
- - - CLASS 4  
- - - LEGAL TRAIL  
— PRIVATE  
- - - DISCONTINUED  
— FAS/FAU HWY  
- - - MAINTENANCE DISTRICT  
- - - POLITICAL BOUNDARY  
  VTRANS REGION BOUNDARY  
— NAMED RIVER-STREAM  
- - - UNNAMED RIVER-STREAM  
B Point from Local Bridge Data  
C Point from Local Culvert Data

Produced by:  
 Mapping Section  
 Division of Policy, Planning and  
 Intermodal Development  
 Vermont Agency of Transportation  
 July 2015



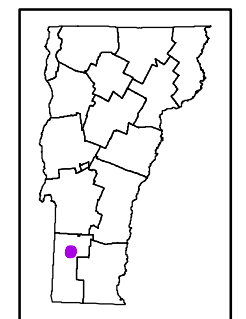
**MANCHESTER**  
 COUNTY-TOWN CODE: 0206-0  
 BENNINGTON COUNTY  
 DISTRICT # 1  
 District Long Name: Bennington District  
 VTrans Four Region: Southwest

This map was funded in part through grants from the Federal Highway Administration, U.S. Department of Transportation. The representation of the authors expressed herein do not necessarily state or reflect those of the U. S. Department of Transportation.



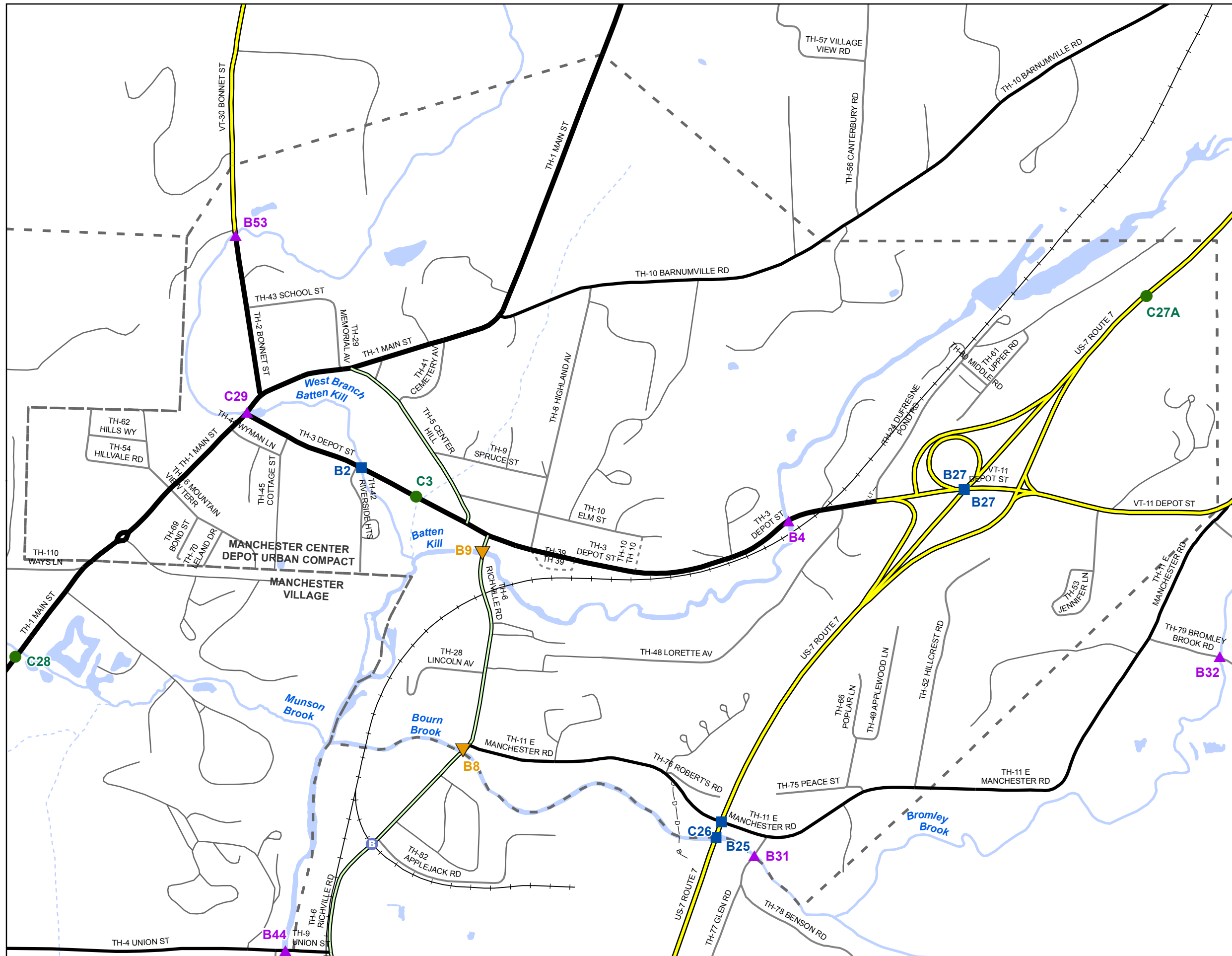
- Scale: 1:18,720
- N
- ★ INTERSTATE
  - STATE LONG
  - STATE SHORT
  - ▲ TOWN LONG
  - ▼ FAS/FAU
  - INTERSTATE
  - STATE HIGHWAY
  - CLASS 1
  - CLASS 2
  - CLASS 3
  - CLASS 4
  - - - LEGAL TRAIL
  - PRIVATE
  - - - DISCONTINUED
  - FAS/FAU HWY
  - MAINTENANCE DISTRICT
  - POLITICAL BOUNDARY
  - VTRANS REGION BOUNDARY
  - NAMED RIVER-STREAM
  - - - UNNAMED RIVER-STREAM
  - Ⓟ Point from Local Bridge Data
  - Ⓞ Point from Local Culvert Data

Produced by:  
 Mapping Section  
 Division of Policy, Planning and  
 Intermodal Development  
 Vermont Agency of Transportation  
 July 2015



**MANCHESTER VILLAGE**  
 COUNTY-TOWN CODE: 0206-1  
 BENNINGTON COUNTY  
 DISTRICT # 1  
 District Long Name: Bennington District  
 VTrans Four Region: Southwest

This map was funded in part through grants from the Federal Highway Administration, U.S. Department of Transportation. The representation of the authors expressed herein do not necessarily state or reflect those of the U. S. Department of Transportation.

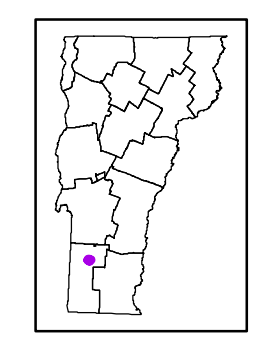


Scale: 1:11,130

N

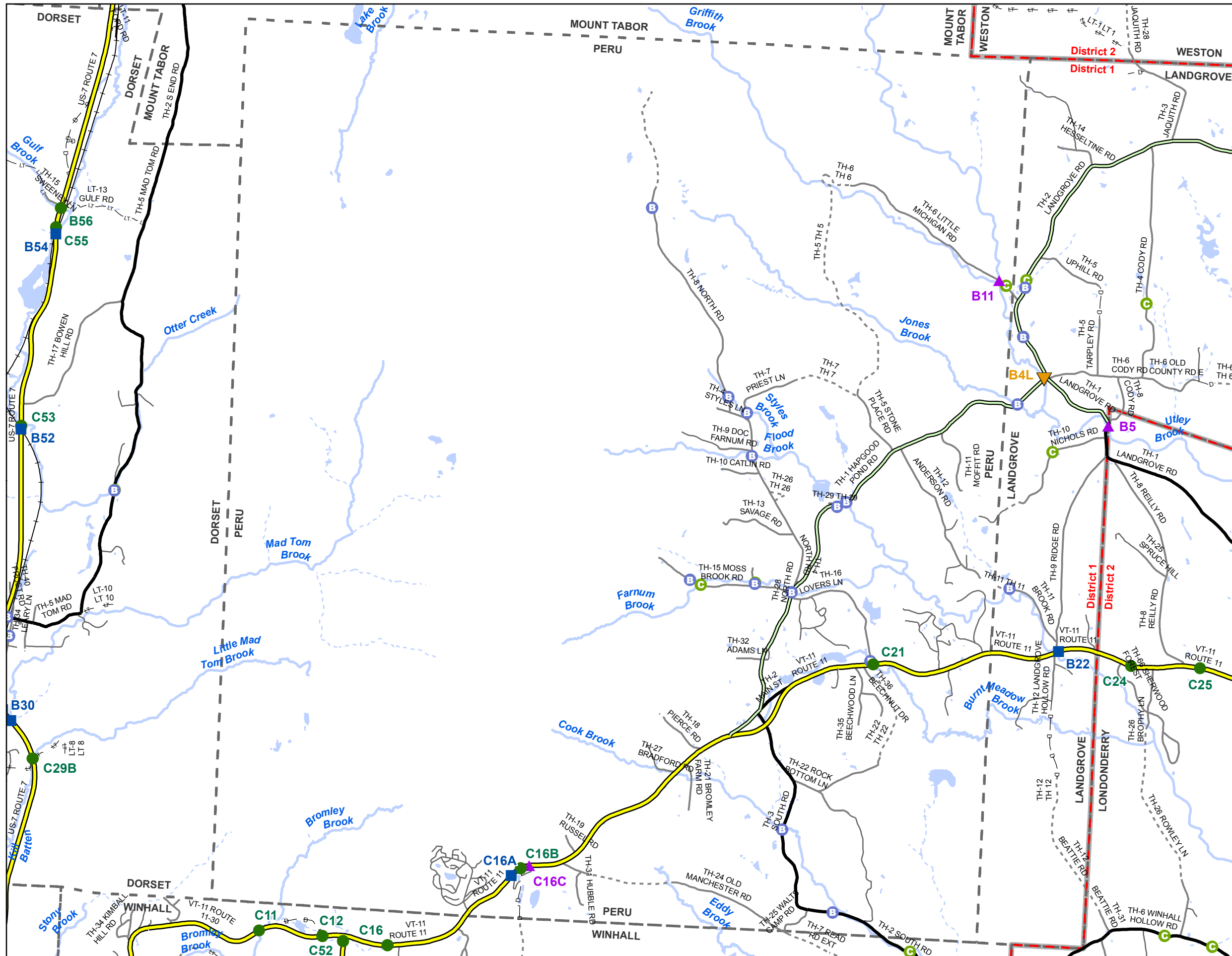
- ★ INTERSTATE
- STATE LONG
- STATE SHORT
- ▲ TOWN LONG
- ▼ FAS/FAU
- INTERSTATE
- STATE HIGHWAY
- CLASS 1
- CLASS 2
- CLASS 3
- CLASS 4
- - - LEGAL TRAIL
- PRIVATE
- - - DISCONTINUED
- FAS/FAU HWY
- MAINTENANCE DISTRICT
- POLITICAL BOUNDARY
- VTRANS REGION BOUNDARY
- NAMED RIVER-STREAM
- UNNAMED RIVER-STREAM
- Ⓟ Point from Local Bridge Data
- Ⓞ Point from Local Culvert Data

Produced by:  
 Mapping Section  
 Division of Policy, Planning and  
 Intermodal Development  
 Vermont Agency of Transportation  
 July 2015



**MANCHESTER CENTER DEPOT U**  
 COUNTY-TOWN CODE: 0206-2  
 BENNINGTON COUNTY  
 DISTRICT # 1  
 District Long Name: Bennington District  
 VTrans Four Region: Southwest

This map was funded in part through grants from the Federal Highway Administration, U.S. Department of Transportation. The representation of the authors expressed herein do not necessarily state or reflect those of the U. S. Department of Transportation.



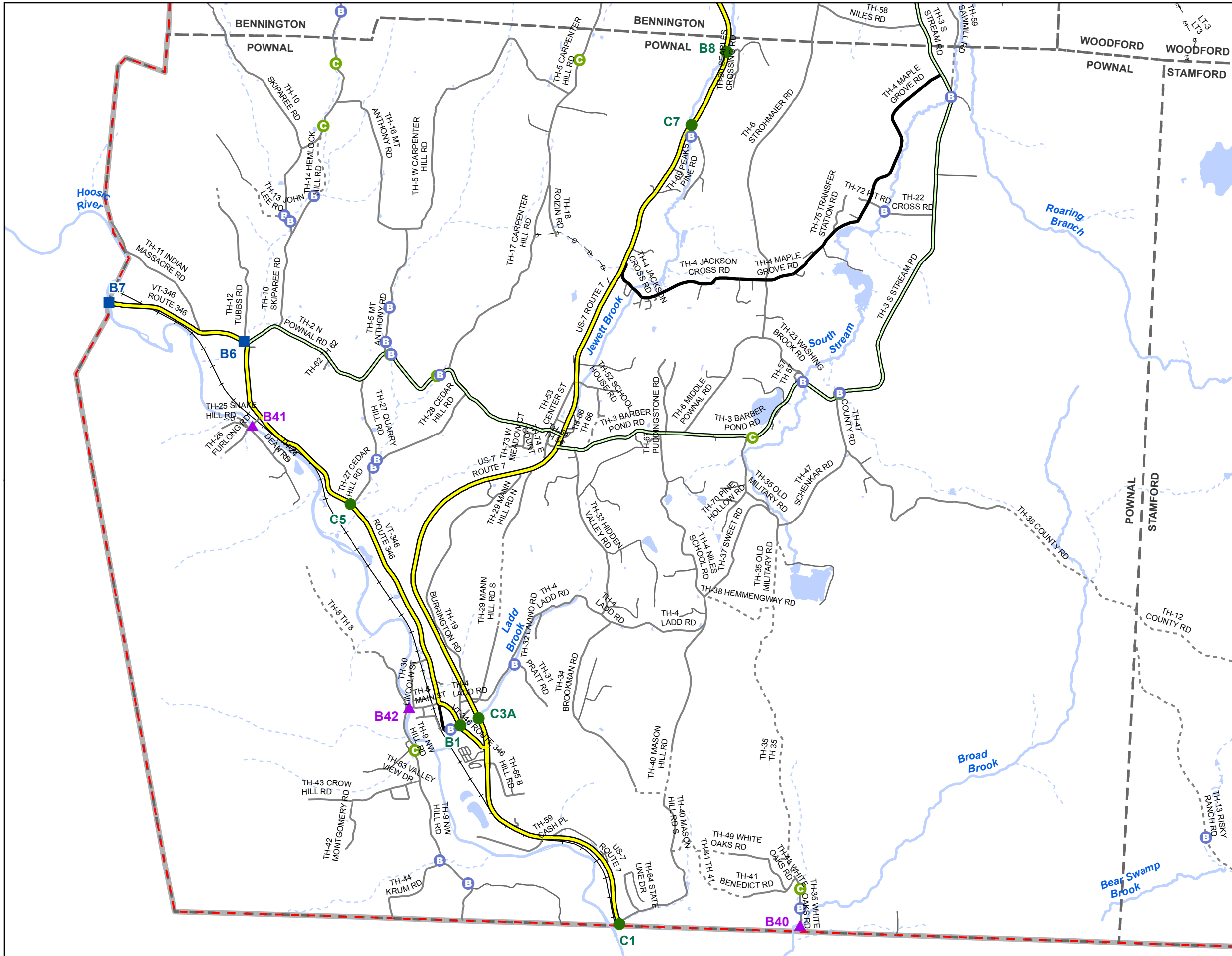
Scale: 1:44,750

★ INTERSTATE  
■ STATE LONG  
● STATE SHORT  
▲ TOWN LONG  
▼ FAS/FAU  
— INTERSTATE  
— STATE HIGHWAY  
— CLASS 1  
— CLASS 2  
— CLASS 3  
- - - CLASS 4  
- - - LEGAL TRAIL  
— PRIVATE  
- - - DISCONTINUED  
— FAS/FAU HWY  
- - - MAINTENANCE DISTRICT  
- - - POLITICAL BOUNDARY  
  VTRANS REGION BOUNDARY  
— NAMED RIVER-STREAM  
- - - UNNAMED RIVER-STREAM  
B Point from Local Bridge Data  
G Point from Local Culvert Data

Produced by:  
 Mapping Section  
 Division of Policy, Planning and  
 Intermodal Development  
 Vermont Agency of Transportation  
 July 2015

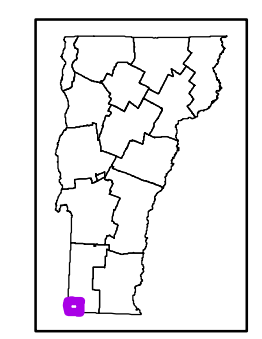
**PERU**  
 COUNTY-TOWN CODE: 0207-0  
 BENNINGTON COUNTY  
 DISTRICT # 1  
 District Long Name: Bennington District  
 VTrans Four Region: Southwest

This map was funded in part through grants from the Federal Highway Administration, U.S. Department of Transportation. The representation of the authors expressed herein do not necessarily state or reflect those of the U. S. Department of Transportation.



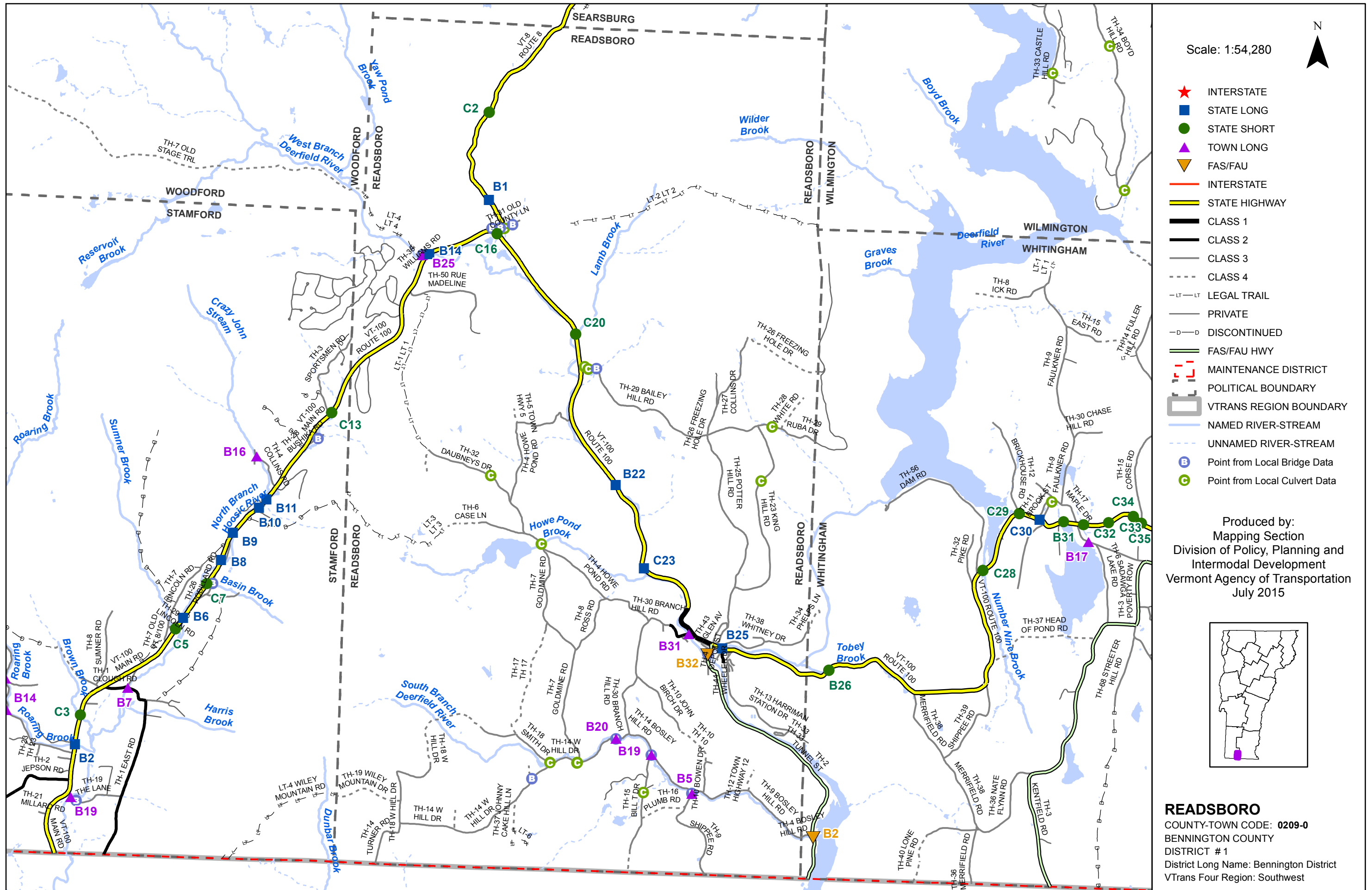
- Scale: 1:43,510
- N
- ★ INTERSTATE
  - STATE LONG
  - STATE SHORT
  - ▲ TOWN LONG
  - ▼ FAS/FAU
  - INTERSTATE
  - STATE HIGHWAY
  - CLASS 1
  - CLASS 2
  - CLASS 3
  - CLASS 4
  - - - LEGAL TRAIL
  - - - PRIVATE
  - - - DISCONTINUED
  - FAS/FAU HWY
  - MAINTENANCE DISTRICT
  - POLITICAL BOUNDARY
  - VTRANS REGION BOUNDARY
  - NAMED RIVER-STREAM
  - UNNAMED RIVER-STREAM
  - Point from Local Bridge Data
  - Point from Local Culvert Data

Produced by:  
 Mapping Section  
 Division of Policy, Planning and  
 Intermodal Development  
 Vermont Agency of Transportation  
 July 2015



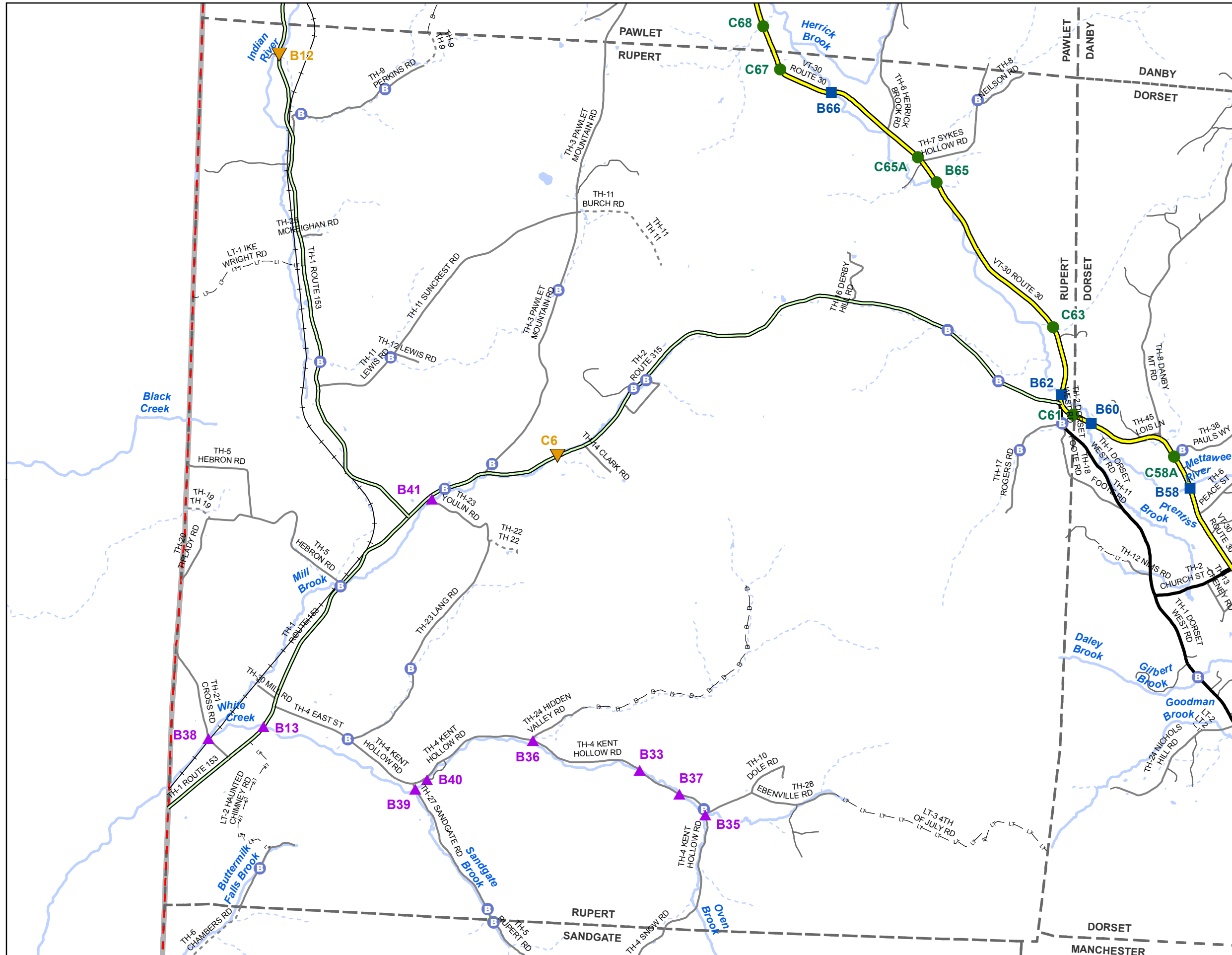
**POWNAL**  
 COUNTY-TOWN CODE: 0208-0  
 BENNINGTON COUNTY  
 DISTRICT # 1  
 District Long Name: Bennington District  
 VTrans Four Region: Southwest

This map was funded in part through grants from the Federal Highway Administration, U.S. Department of Transportation. The representation of the authors expressed herein do not necessarily state or reflect those of the U. S. Department of Transportation.



This map was funded in part through grants from the Federal Highway Administration, U.S. Department of Transportation. The representation of the authors expressed herein do not necessarily state or reflect those of the U. S. Department of Transportation.

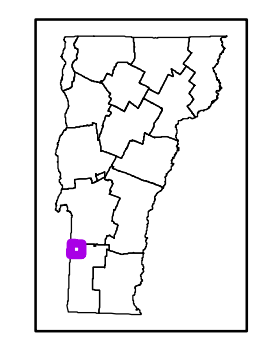




Scale: 1:45,870

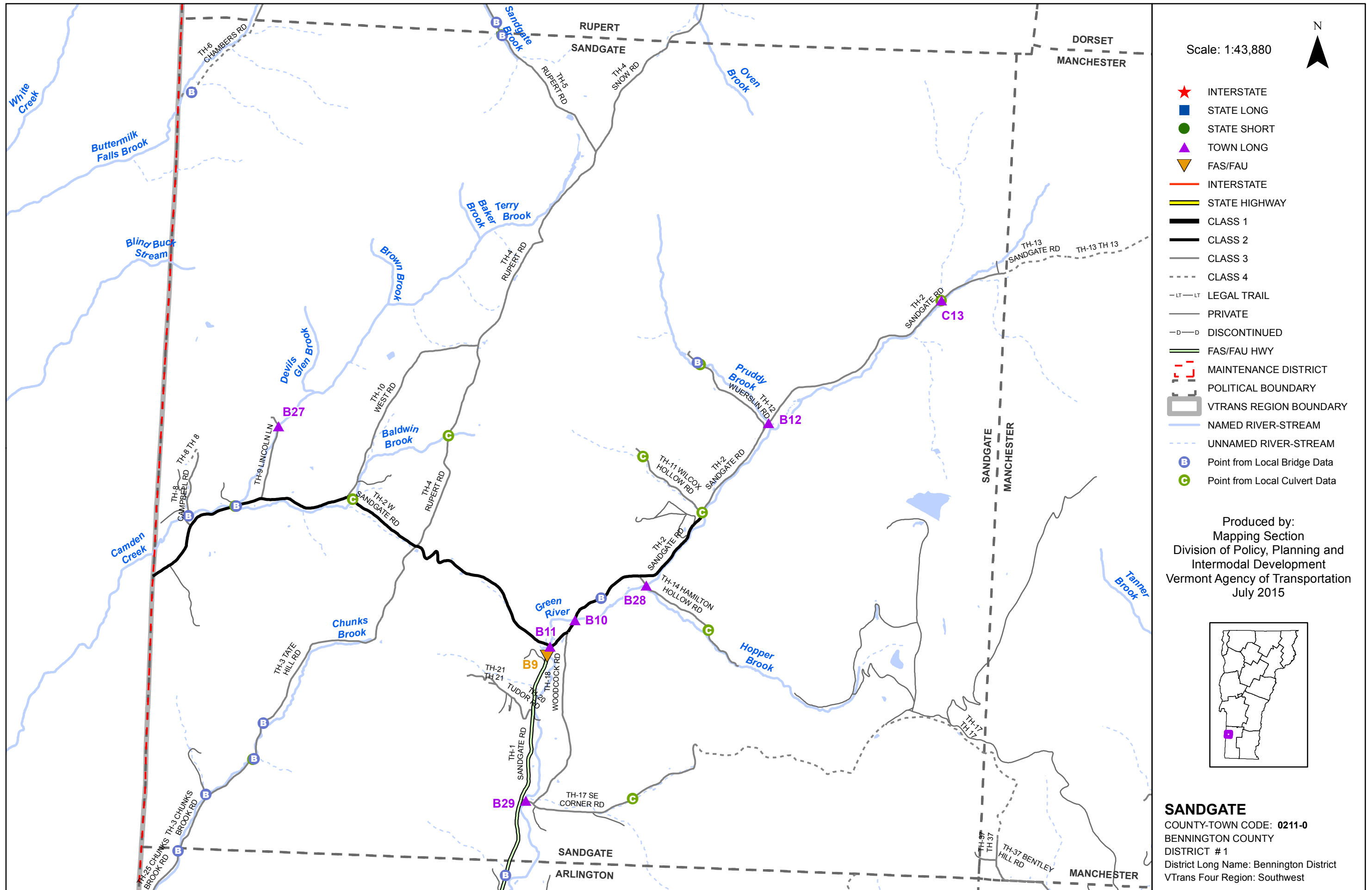
★ INTERSTATE  
 ■ STATE LONG  
 ● STATE SHORT  
 ▲ TOWN LONG  
 ▼ FAS/FAU  
 — INTERSTATE  
 — STATE HIGHWAY  
 — CLASS 1  
 — CLASS 2  
 — CLASS 3  
 - - - CLASS 4  
 -LT-LT- LEGAL TRAIL  
 — PRIVATE  
 -D-D DISCONTINUED  
 — FAS/FAU HWY  
 [ ] MAINTENANCE DISTRICT  
 [ ] POLITICAL BOUNDARY  
 [ ] VTRANS REGION BOUNDARY  
 [ ] NAMED RIVER-STREAM  
 [ ] UNNAMED RIVER-STREAM  
 (B) Point from Local Bridge Data  
 (C) Point from Local Culvert Data

Produced by:  
 Mapping Section  
 Division of Policy, Planning and  
 Intermodal Development  
 Vermont Agency of Transportation  
 July 2015



**RUPERT**  
 COUNTY-TOWN CODE: 0210-0  
 BENNINGTON COUNTY  
 DISTRICT # 1  
 District Long Name: Bennington District  
 VTrans Four Region: Southwest

This map was funded in part through grants from the Federal Highway Administration, U.S. Department of Transportation. The representation of the authors expressed herein do not necessarily state or reflect those of the U. S. Department of Transportation.

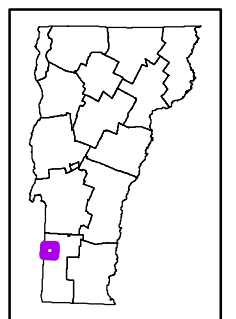


Scale: 1:43,880



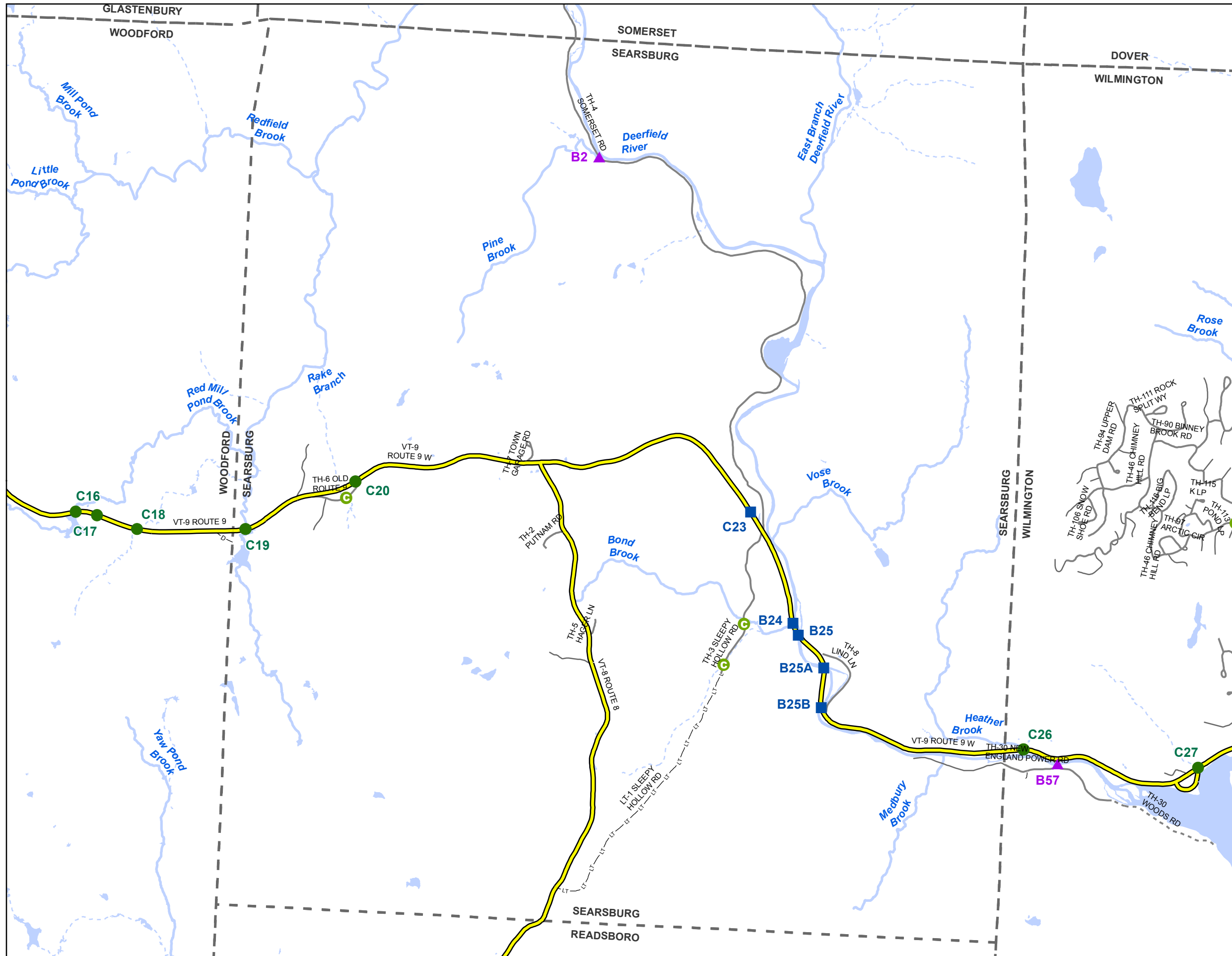
- ★ INTERSTATE
- STATE LONG
- STATE SHORT
- ▲ TOWN LONG
- ▼ FAS/FAU
- INTERSTATE
- STATE HIGHWAY
- CLASS 1
- CLASS 2
- CLASS 3
- - - CLASS 4
- - - - - LEGAL TRAIL
- PRIVATE
- - - - - DISCONTINUED
- FAS/FAU HWY
- - - - - MAINTENANCE DISTRICT
- - - - - POLITICAL BOUNDARY
- VTRANS REGION BOUNDARY
- NAMED RIVER-STREAM
- - - - - UNNAMED RIVER-STREAM
- B Point from Local Bridge Data
- C Point from Local Culvert Data

Produced by:  
 Mapping Section  
 Division of Policy, Planning and  
 Intermodal Development  
 Vermont Agency of Transportation  
 July 2015



**SANDGATE**  
 COUNTY-TOWN CODE: **0211-0**  
 BENNINGTON COUNTY  
 DISTRICT # 1  
 District Long Name: Bennington District  
 VTrans Four Region: Southwest

This map was funded in part through grants from the Federal Highway Administration, U.S. Department of Transportation. The representation of the authors expressed herein do not necessarily state or reflect those of the U. S. Department of Transportation.

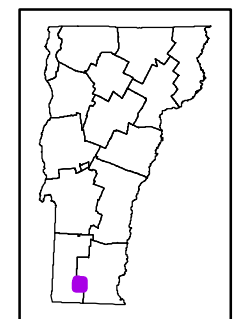


Scale: 1:33,730

N

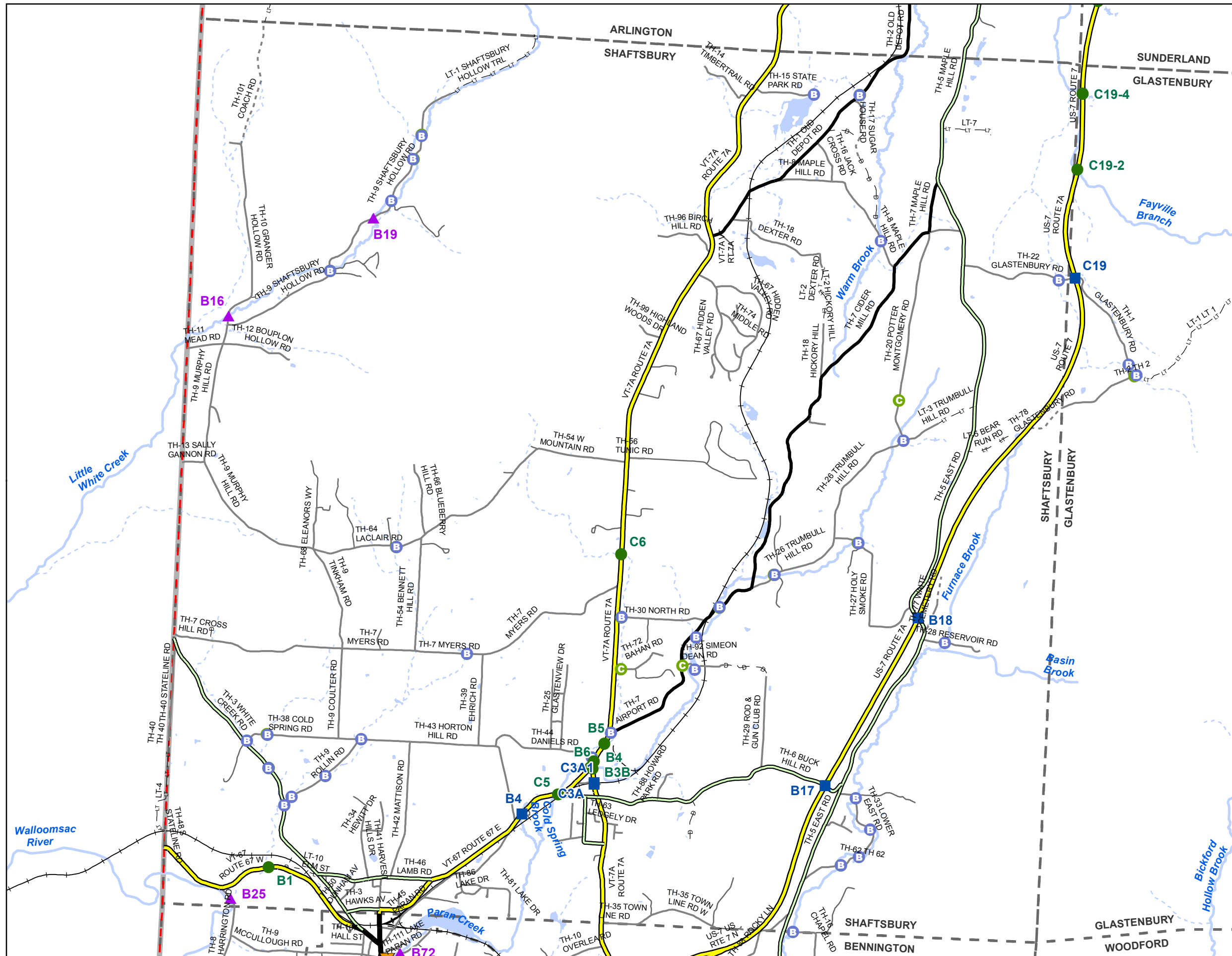
- ★ INTERSTATE
- STATE LONG
- STATE SHORT
- ▲ TOWN LONG
- ▼ FAS/FAU
- INTERSTATE
- STATE HIGHWAY
- CLASS 1
- CLASS 2
- CLASS 3
- CLASS 4
- - - - LEGAL TRAIL
- PRIVATE
- - - - DISCONTINUED
- FAS/FAU HWY
- MAINTENANCE DISTRICT
- POLITICAL BOUNDARY
- VTRANS REGION BOUNDARY
- NAMED RIVER-STREAM
- UNNAMED RIVER-STREAM
- Ⓟ Point from Local Bridge Data
- Ⓞ Point from Local Culvert Data

Produced by:  
 Mapping Section  
 Division of Policy, Planning and  
 Intermodal Development  
 Vermont Agency of Transportation  
 July 2015



**SEARSBURG**  
 COUNTY-TOWN CODE: 0212-0  
 BENNINGTON COUNTY  
 DISTRICT # 1  
 District Long Name: Bennington District  
 VTrans Four Region: Southwest

This map was funded in part through grants from the Federal Highway Administration, U.S. Department of Transportation. The representation of the authors expressed herein do not necessarily state or reflect those of the U. S. Department of Transportation.

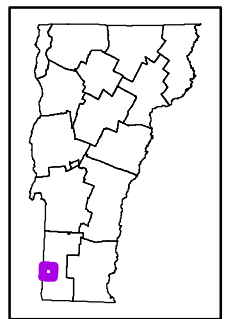


Scale: 1:45,070



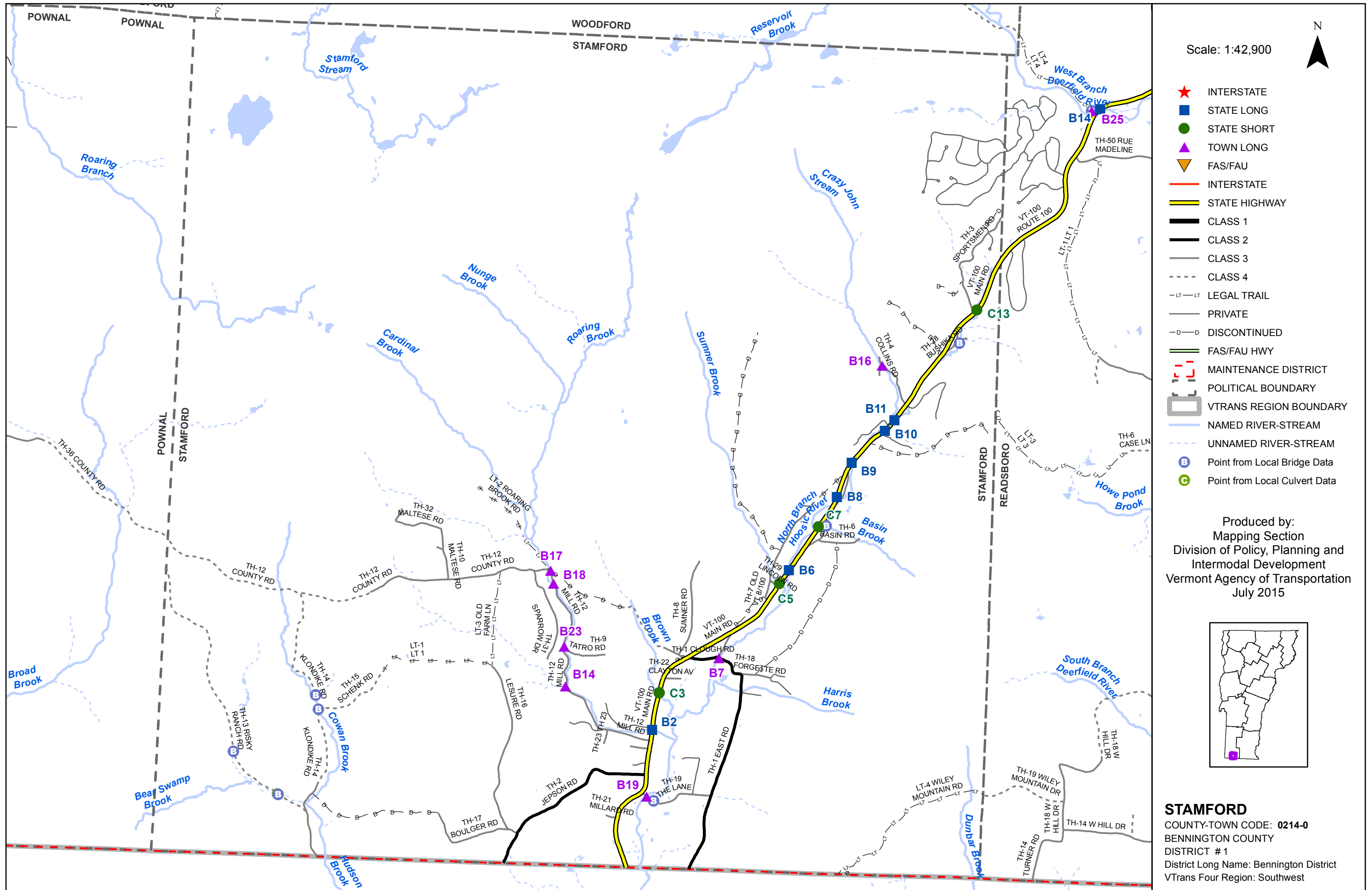
- ★ INTERSTATE
- STATE LONG
- STATE SHORT
- ▲ TOWN LONG
- ▼ FAS/FAU
- INTERSTATE
- STATE HIGHWAY
- CLASS 1
- CLASS 2
- CLASS 3
- CLASS 4
- - - LEGAL TRAIL
- PRIVATE
- - - DISCONTINUED
- FAS/FAU HWY
- [ ] MAINTENANCE DISTRICT
- [ ] POLITICAL BOUNDARY
- [ ] VTRANS REGION BOUNDARY
- NAMED RIVER-STREAM
- - - UNNAMED RIVER-STREAM
- B Point from Local Bridge Data
- C Point from Local Culvert Data

Produced by:  
 Mapping Section  
 Division of Policy, Planning and  
 Intermodal Development  
 Vermont Agency of Transportation  
 July 2015

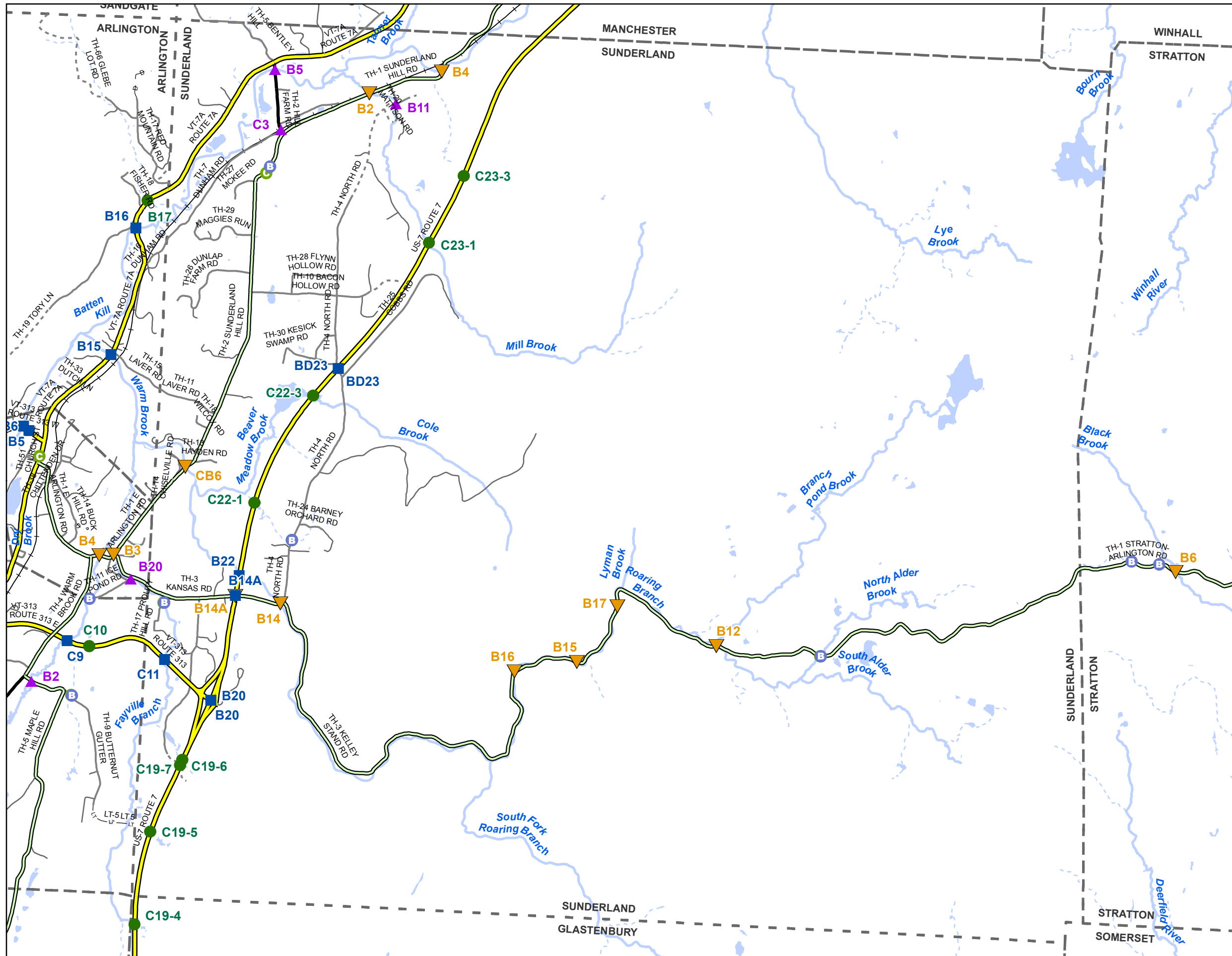


**SHAFTSBURY**  
 COUNTY-TOWN CODE: 0213-0  
 BENNINGTON COUNTY  
 DISTRICT # 1  
 District Long Name: Bennington District  
 VTrans Four Region: Southwest

This map was funded in part through grants from the Federal Highway Administration, U.S. Department of Transportation. The representation of the authors expressed herein do not necessarily state or reflect those of the U. S. Department of Transportation.



This map was funded in part through grants from the Federal Highway Administration, U.S. Department of Transportation. The representation of the authors expressed herein do not necessarily state or reflect those of the U. S. Department of Transportation.

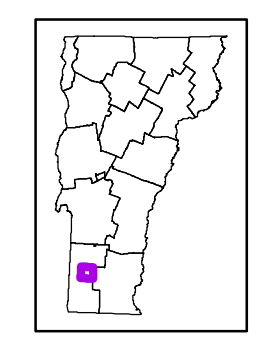


Scale: 1:45,010

N

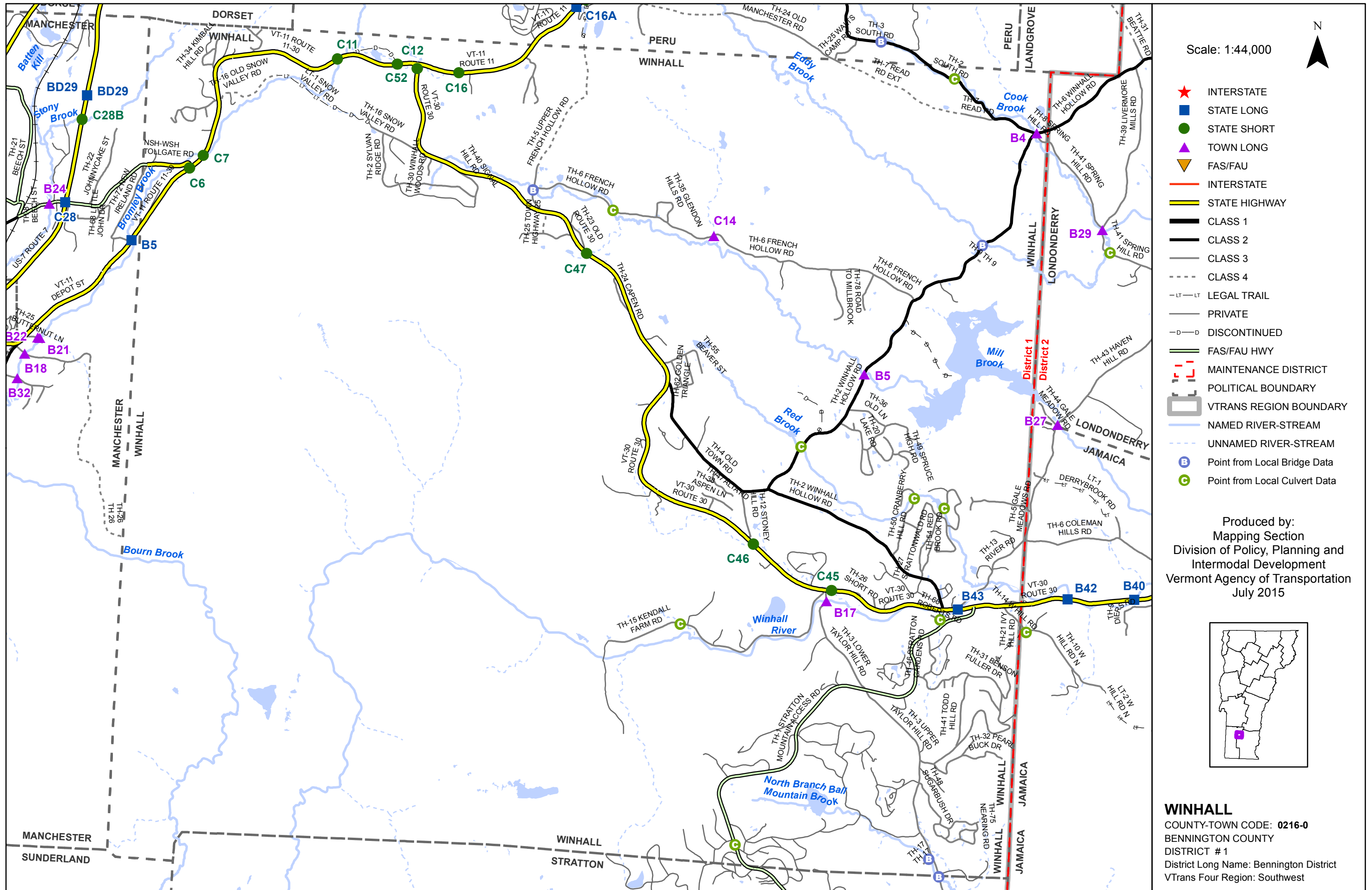
- ★ INTERSTATE
- STATE LONG
- STATE SHORT
- ▲ TOWN LONG
- ▼ FAS/FAU
- INTERSTATE
- STATE HIGHWAY
- CLASS 1
- CLASS 2
- CLASS 3
- CLASS 4
- - - - LEGAL TRAIL
- PRIVATE
- - - - DISCONTINUED
- FAS/FAU HWY
- MAINTENANCE DISTRICT
- POLITICAL BOUNDARY
- VTRANS REGION BOUNDARY
- NAMED RIVER-STREAM
- UNNAMED RIVER-STREAM
- Ⓟ Point from Local Bridge Data
- Ⓞ Point from Local Culvert Data

Produced by:  
 Mapping Section  
 Division of Policy, Planning and  
 Intermodal Development  
 Vermont Agency of Transportation  
 July 2015



**SUNDERLAND**  
 COUNTY-TOWN CODE: 0215-0  
 BENNINGTON COUNTY  
 DISTRICT # 1  
 District Long Name: Bennington District  
 VTrans Four Region: Southwest

This map was funded in part through grants from the Federal Highway Administration, U.S. Department of Transportation. The representation of the authors expressed herein do not necessarily state or reflect those of the U. S. Department of Transportation.

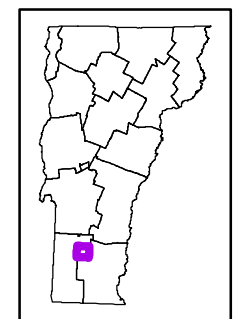


Scale: 1:44,000



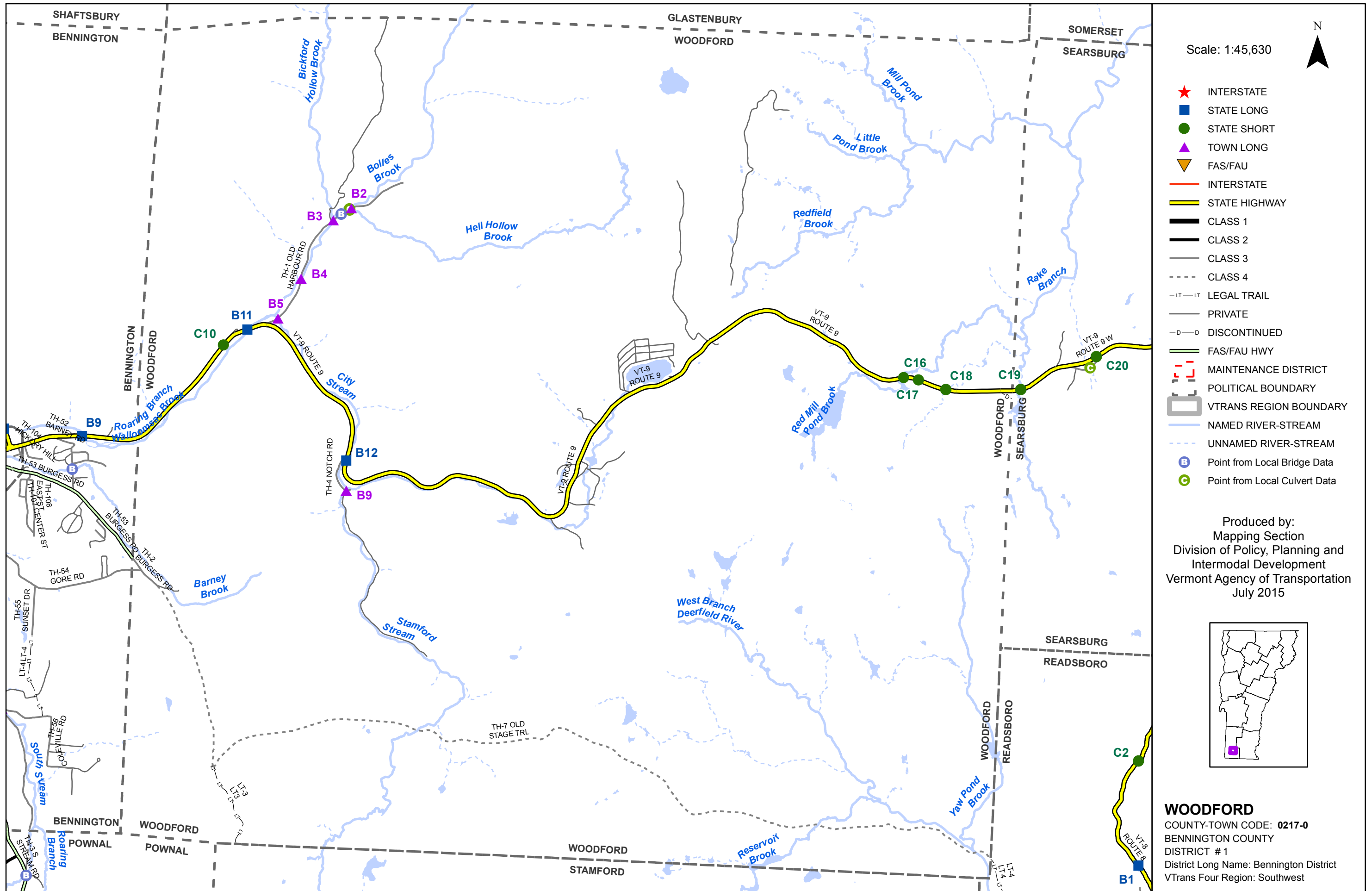
- ★ INTERSTATE
- STATE LONG
- STATE SHORT
- ▲ TOWN LONG
- ▼ FAS/FAU
- INTERSTATE
- STATE HIGHWAY
- CLASS 1
- CLASS 2
- CLASS 3
- - - CLASS 4
- - - LEGAL TRAIL
- PRIVATE
- - - DISCONTINUED
- FAS/FAU HWY
- - - MAINTENANCE DISTRICT
- - - POLITICAL BOUNDARY
- VTRANS REGION BOUNDARY
- NAMED RIVER-STREAM
- - - UNNAMED RIVER-STREAM
- B Point from Local Bridge Data
- C Point from Local Culvert Data

Produced by:  
 Mapping Section  
 Division of Policy, Planning and  
 Intermodal Development  
 Vermont Agency of Transportation  
 July 2015



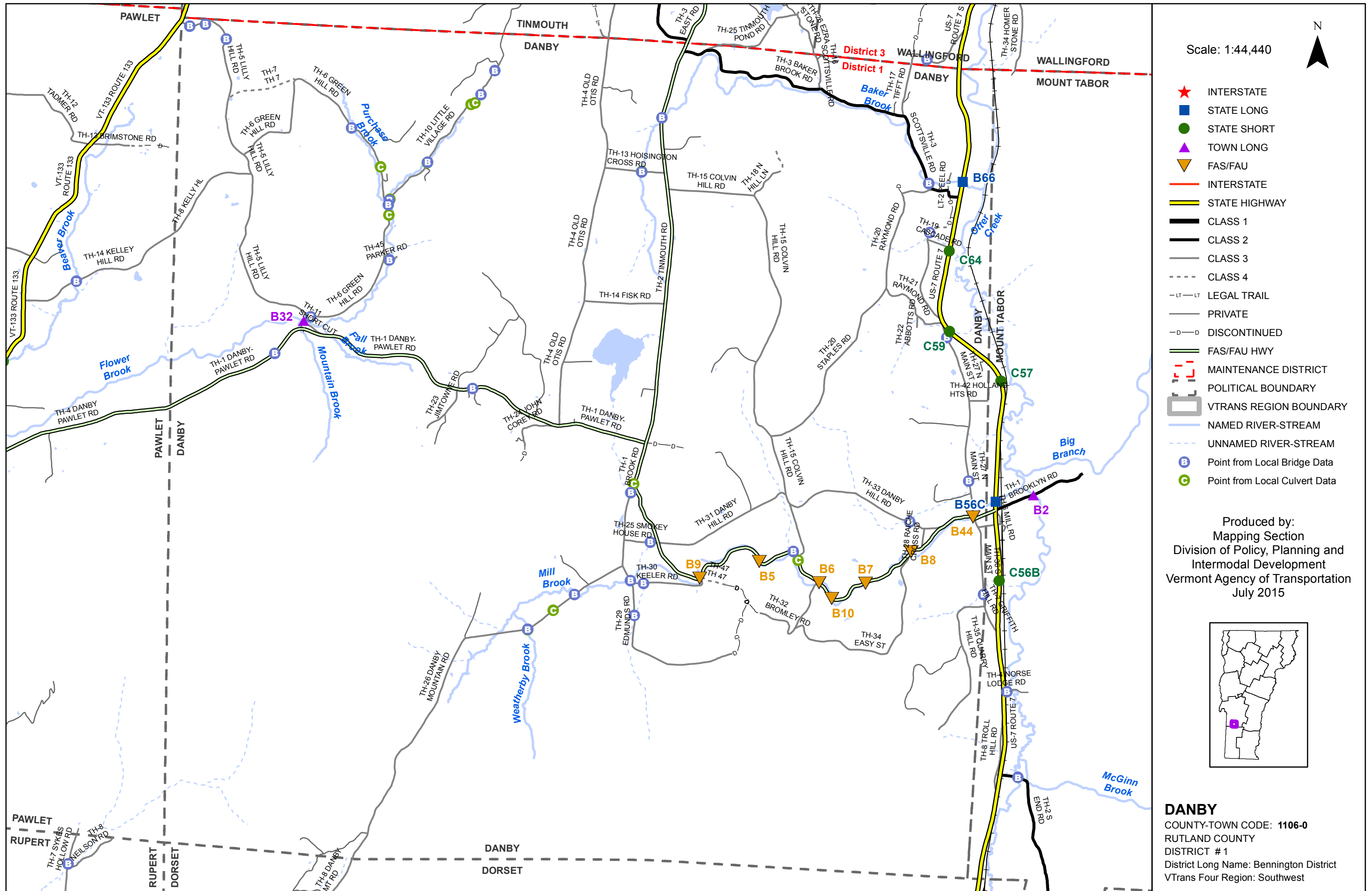
**WINHALL**  
 COUNTY-TOWN CODE: **0216-0**  
 BENNINGTON COUNTY  
 DISTRICT # 1  
 District Long Name: Bennington District  
 VTrans Four Region: Southwest

This map was funded in part through grants from the Federal Highway Administration, U.S. Department of Transportation. The representation of the authors expressed herein do not necessarily state or reflect those of the U. S. Department of Transportation.

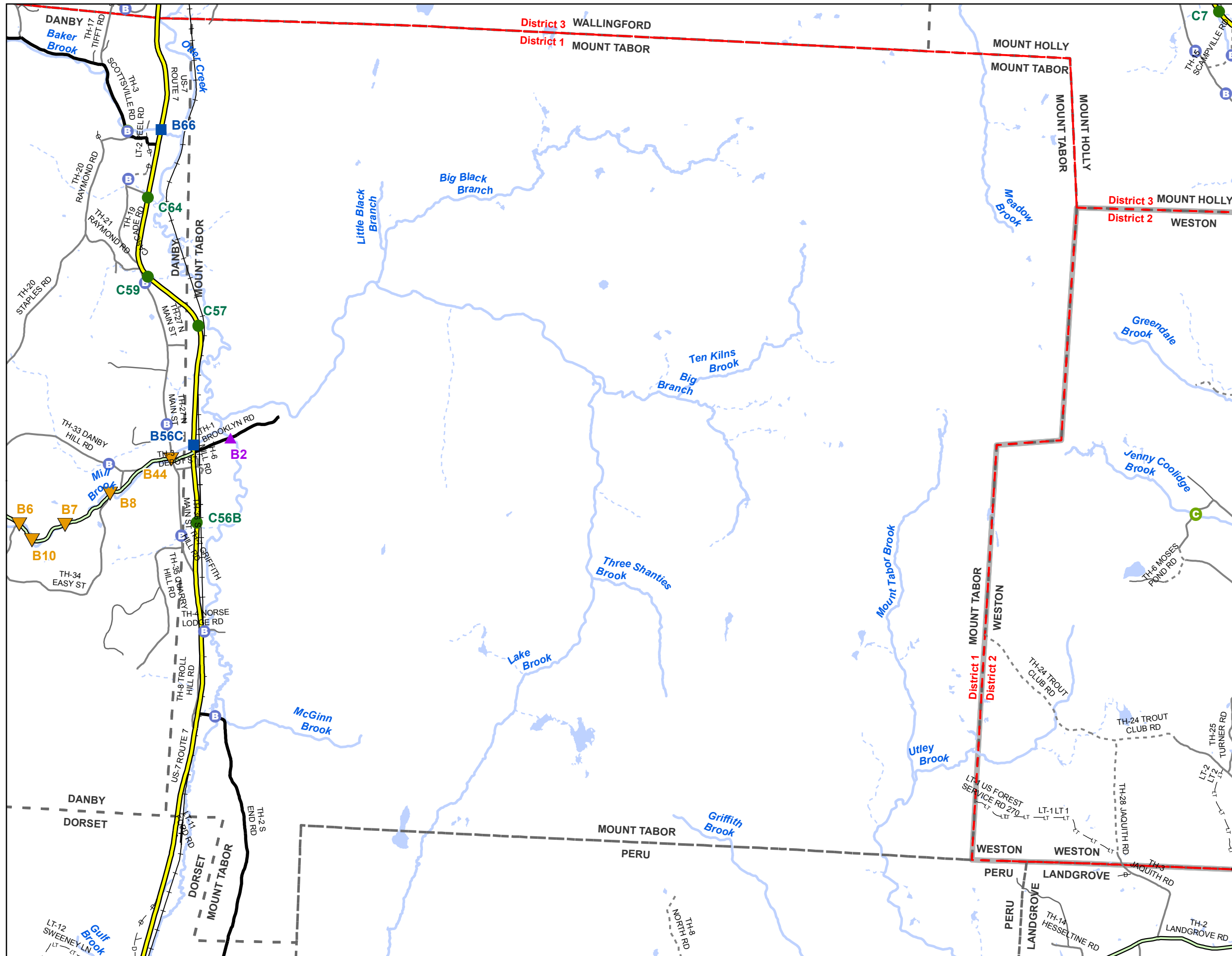


This map was funded in part through grants from the Federal Highway Administration, U.S. Department of Transportation. The representation of the authors expressed herein do not necessarily state or reflect those of the U. S. Department of Transportation.





This map was funded in part through grants from the Federal Highway Administration, U.S. Department of Transportation. The representation of the authors expressed herein do not necessarily state or reflect those of the U. S. Department of Transportation.



Scale: 1:48,390

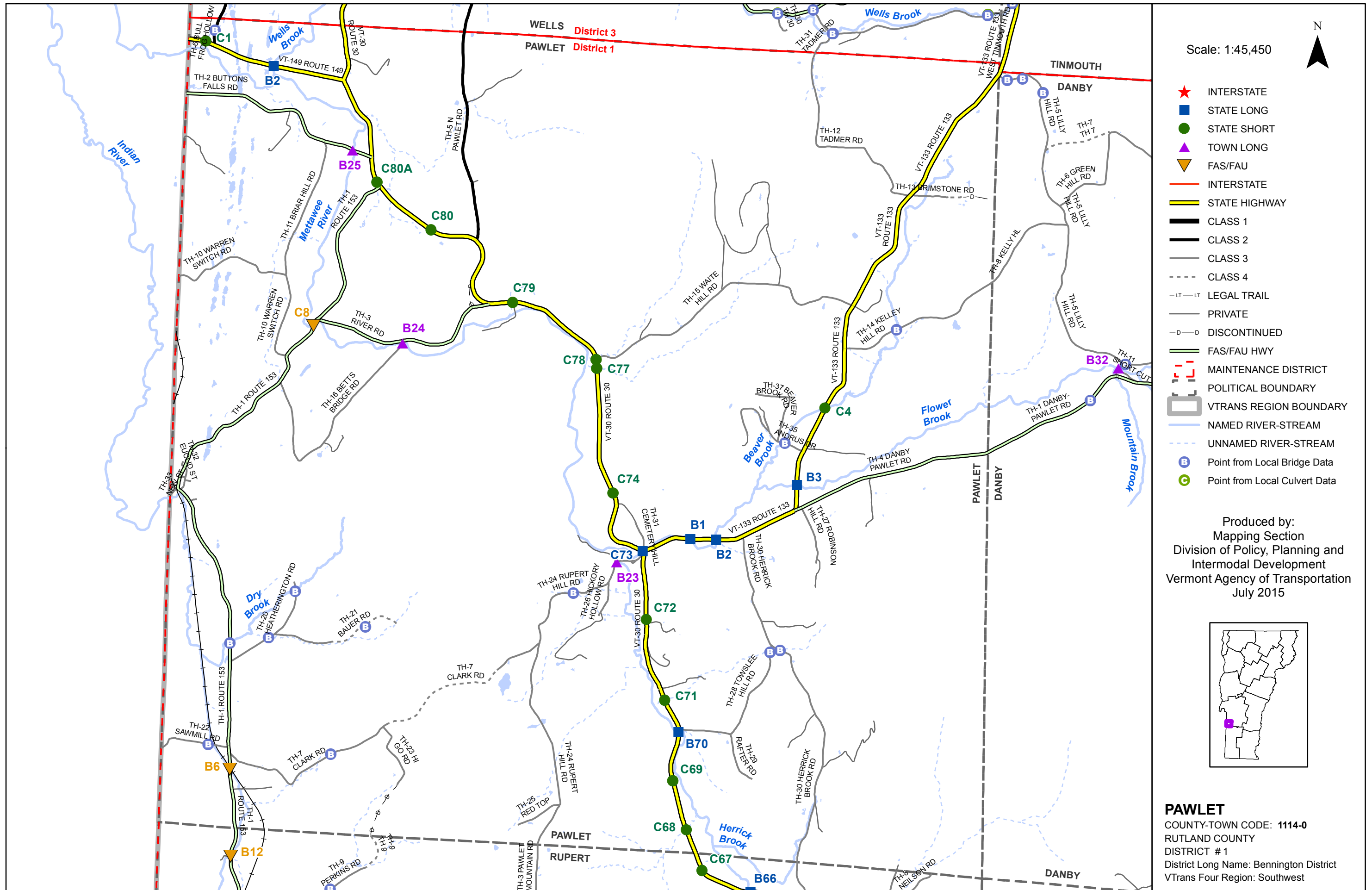
N

- ★ INTERSTATE
- STATE LONG
- STATE SHORT
- ▲ TOWN LONG
- ▼ FAS/FAU
- INTERSTATE
- STATE HIGHWAY
- CLASS 1
- CLASS 2
- CLASS 3
- CLASS 4
- - - LEGAL TRAIL
- PRIVATE
- - - DISCONTINUED
- FAS/FAU HWY
- MAINTENANCE DISTRICT
- POLITICAL BOUNDARY
- VTRANS REGION BOUNDARY
- NAMED RIVER-STREAM
- - - UNNAMED RIVER-STREAM
- Ⓟ Point from Local Bridge Data
- Ⓞ Point from Local Culvert Data

Produced by:  
Mapping Section  
Division of Policy, Planning and  
Intermodal Development  
Vermont Agency of Transportation  
July 2015

**MOUNT TABOR**  
COUNTY-TOWN CODE: 1113-0  
RUTLAND COUNTY  
DISTRICT # 1  
District Long Name: Bennington District  
VTrans Four Region: Southwest

This map was funded in part through grants from the Federal Highway Administration, U.S. Department of Transportation. The representation of the authors expressed herein do not necessarily state or reflect those of the U. S. Department of Transportation.

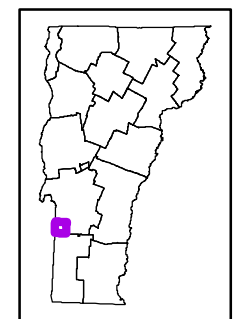


Scale: 1:45,450



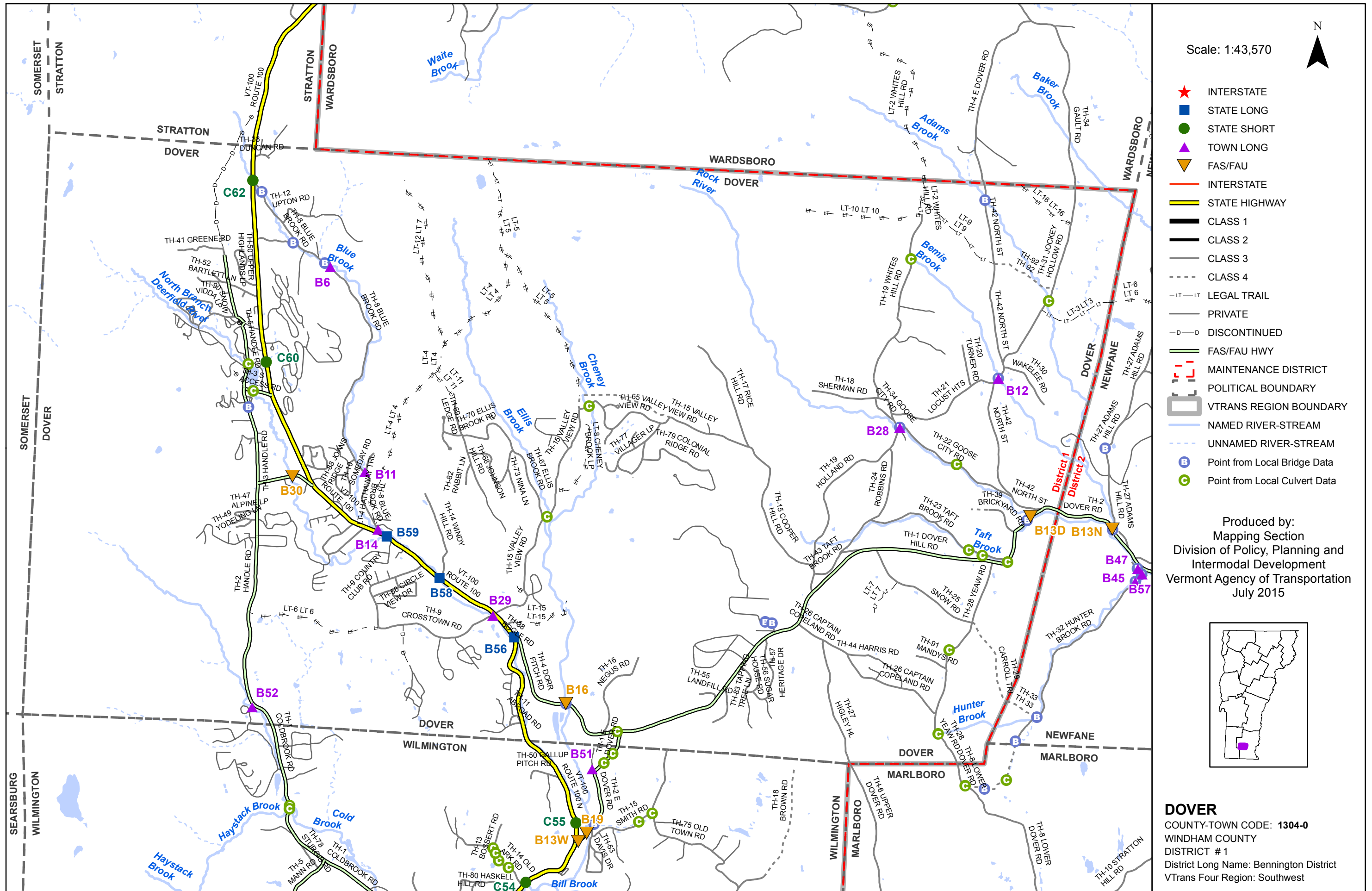
- ★ INTERSTATE
- STATE LONG
- STATE SHORT
- ▲ TOWN LONG
- ▼ FAS/FAU
- INTERSTATE
- STATE HIGHWAY
- CLASS 1
- CLASS 2
- CLASS 3
- - - CLASS 4
- - - LEGAL TRAIL
- PRIVATE
- - - DISCONTINUED
- FAS/FAU HWY
- - - MAINTENANCE DISTRICT
- - - POLITICAL BOUNDARY
- VTRANS REGION BOUNDARY
- NAMED RIVER-STREAM
- - - UNNAMED RIVER-STREAM
- B Point from Local Bridge Data
- C Point from Local Culvert Data

Produced by:  
 Mapping Section  
 Division of Policy, Planning and  
 Intermodal Development  
 Vermont Agency of Transportation  
 July 2015



**PAWLET**  
 COUNTY-TOWN CODE: 1114-0  
 RUTLAND COUNTY  
 DISTRICT # 1  
 District Long Name: Bennington District  
 VTrans Four Region: Southwest

This map was funded in part through grants from the Federal Highway Administration, U.S. Department of Transportation. The representation of the authors expressed herein do not necessarily state or reflect those of the U. S. Department of Transportation.

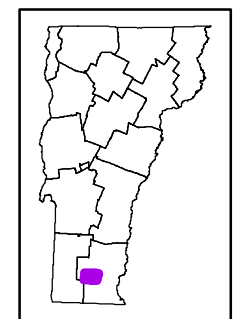


Scale: 1:43,570



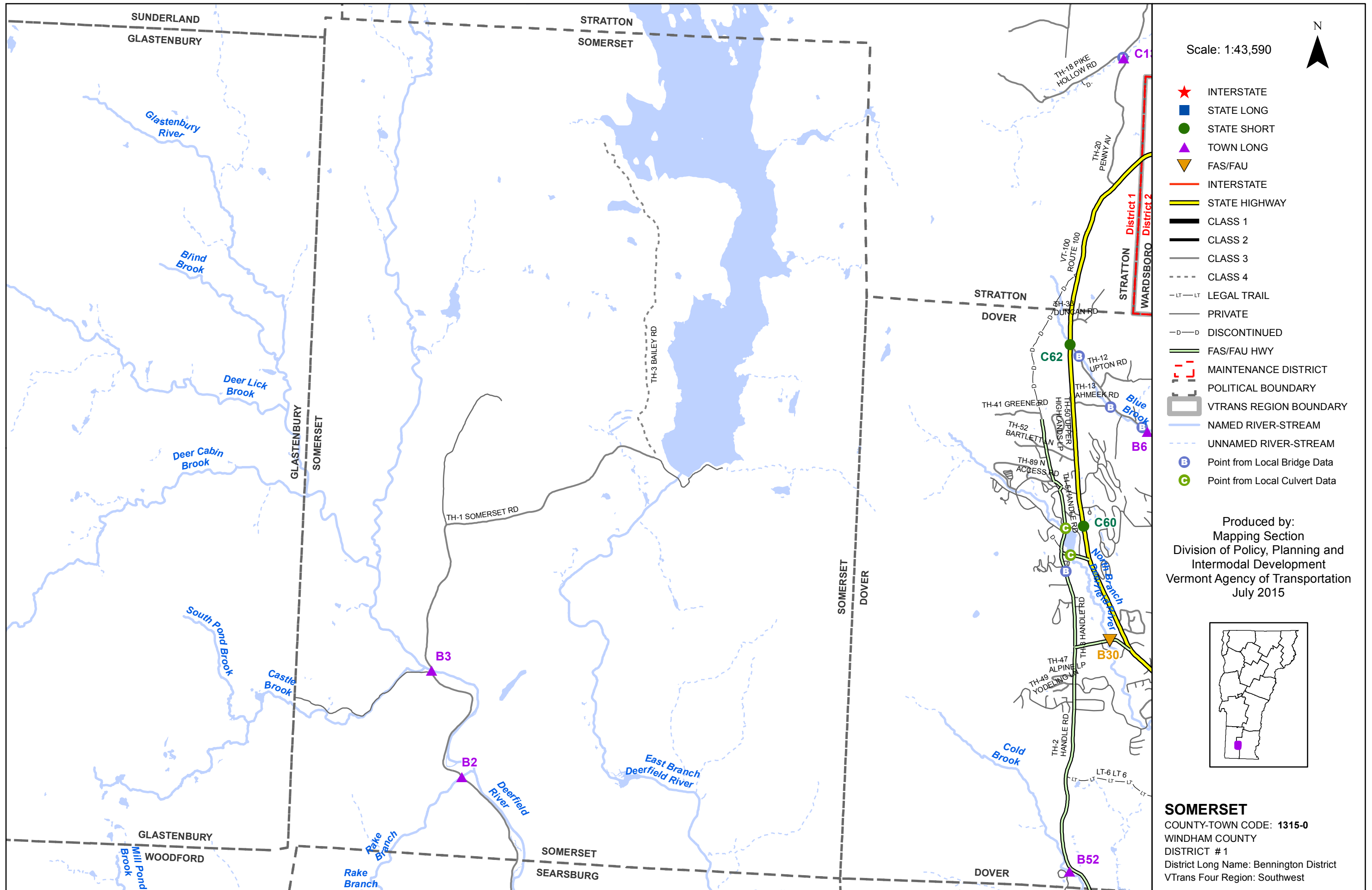
- ★ INTERSTATE
- STATE LONG
- STATE SHORT
- ▲ TOWN LONG
- ▼ FAS/FAU
- INTERSTATE
- STATE HIGHWAY
- CLASS 1
- CLASS 2
- CLASS 3
- - - CLASS 4
- - - LEGAL TRAIL
- PRIVATE
- - - DISCONTINUED
- FAS/FAU HWY
- [ ] MAINTENANCE DISTRICT
- [ ] POLITICAL BOUNDARY
- [ ] VTRANS REGION BOUNDARY
- NAMED RIVER-STREAM
- - - UNNAMED RIVER-STREAM
- B Point from Local Bridge Data
- C Point from Local Culvert Data

Produced by:  
 Mapping Section  
 Division of Policy, Planning and  
 Intermodal Development  
 Vermont Agency of Transportation  
 July 2015

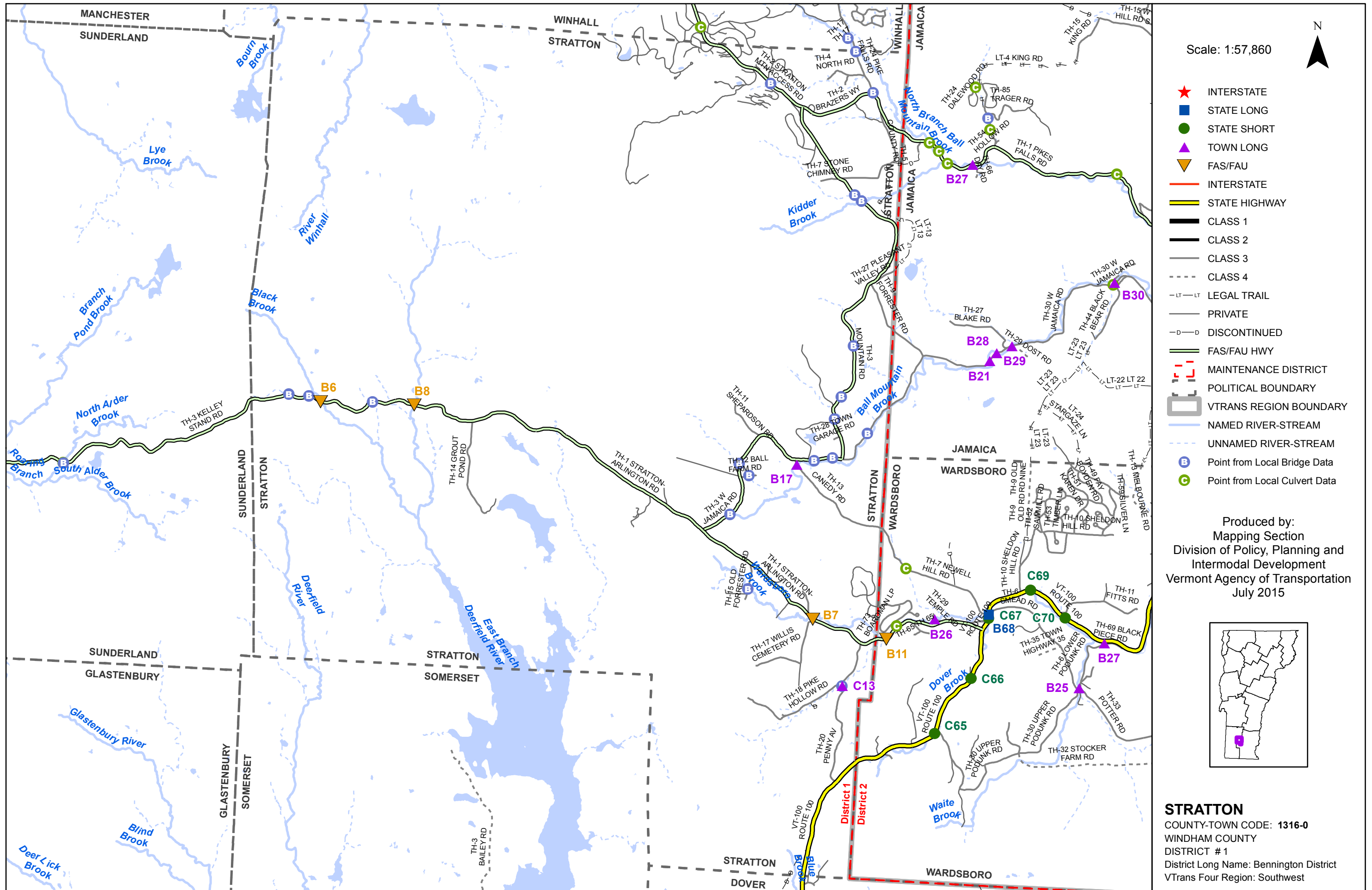


**DOVER**  
 COUNTY-TOWN CODE: 1304-0  
 WINDHAM COUNTY  
 DISTRICT # 1  
 District Long Name: Bennington District  
 VTrans Four Region: Southwest

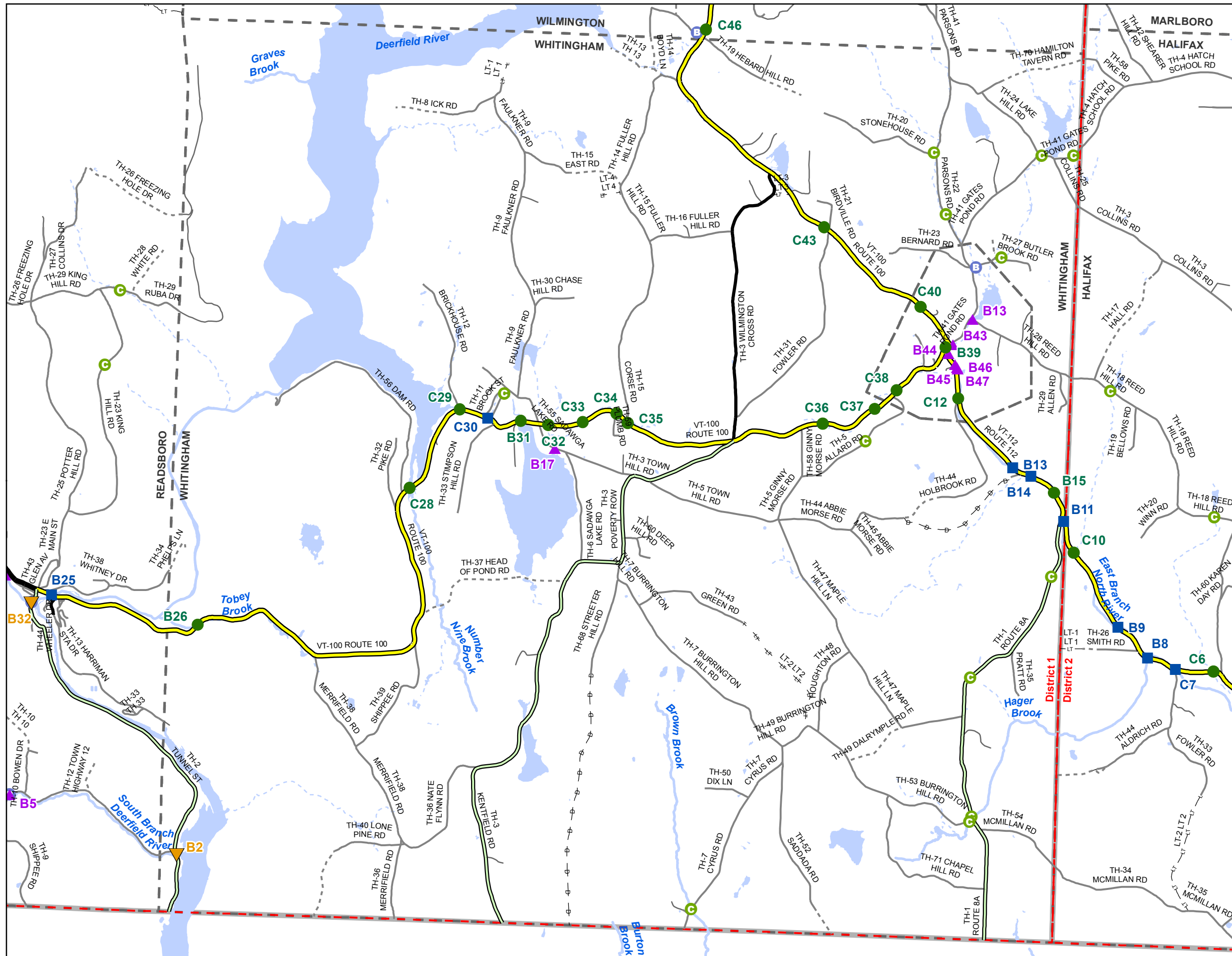
This map was funded in part through grants from the Federal Highway Administration, U.S. Department of Transportation. The representation of the authors expressed herein do not necessarily state or reflect those of the U. S. Department of Transportation.



This map was funded in part through grants from the Federal Highway Administration, U.S. Department of Transportation. The representation of the authors expressed herein do not necessarily state or reflect those of the U. S. Department of Transportation.



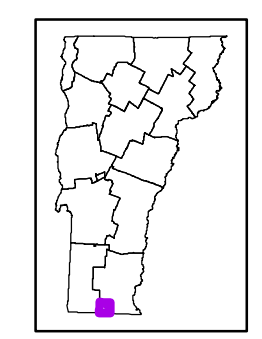
This map was funded in part through grants from the Federal Highway Administration, U.S. Department of Transportation. The representation of the authors expressed herein do not necessarily state or reflect those of the U. S. Department of Transportation.



Scale: 1:42,340

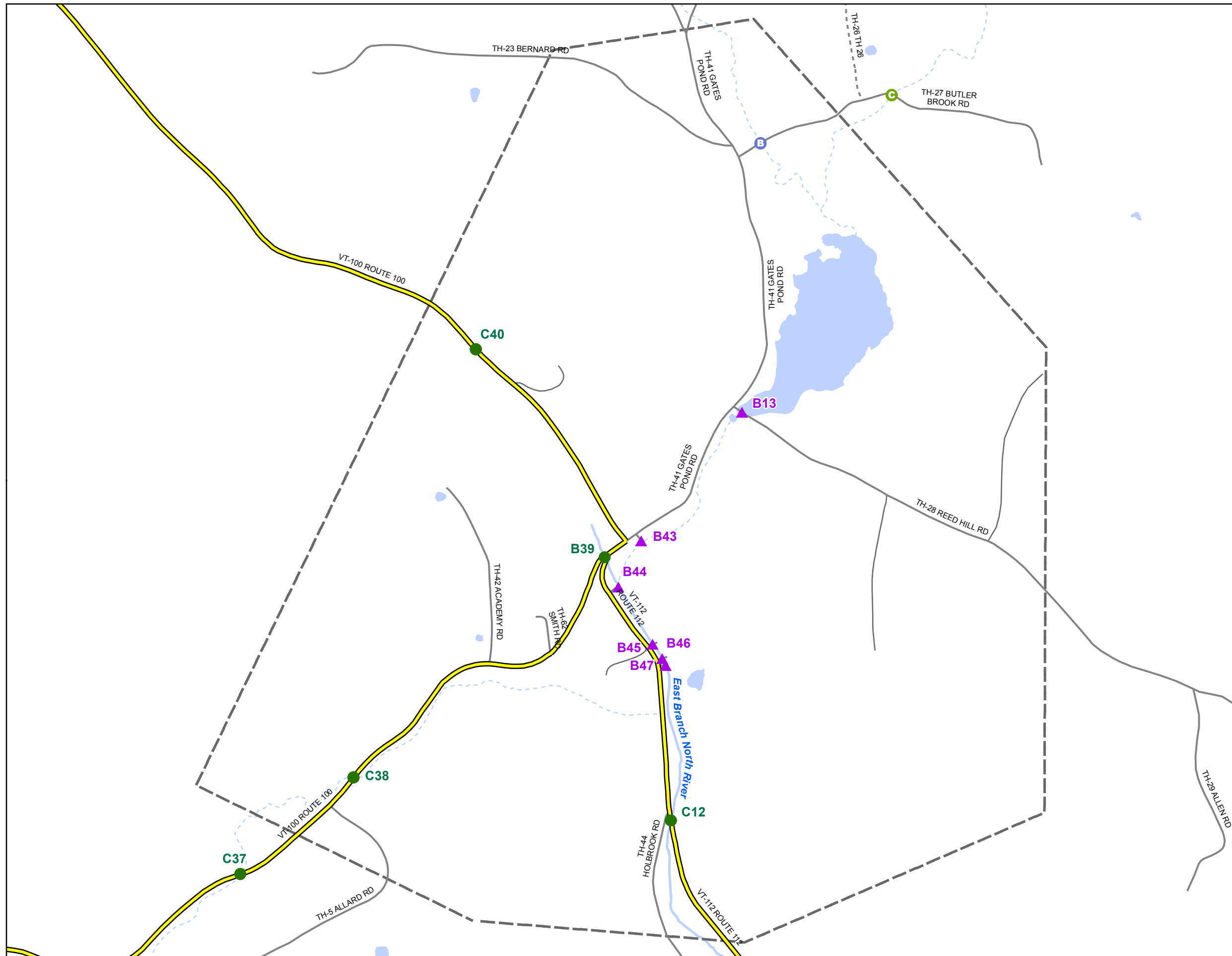
★ INTERSTATE  
■ STATE LONG  
● STATE SHORT  
▲ TOWN LONG  
▼ FAS/FAU  
— INTERSTATE  
— STATE HIGHWAY  
— CLASS 1  
— CLASS 2  
— CLASS 3  
- - - CLASS 4  
- - - LEGAL TRAIL  
— PRIVATE  
- - - DISCONTINUED  
— FAS/FAU HWY  
  MAINTENANCE DISTRICT  
  POLITICAL BOUNDARY  
  VTRANS REGION BOUNDARY  
— NAMED RIVER-STREAM  
- - - UNNAMED RIVER-STREAM  
B Point from Local Bridge Data  
G Point from Local Culvert Data

Produced by:  
 Mapping Section  
 Division of Policy, Planning and  
 Intermodal Development  
 Vermont Agency of Transportation  
 July 2015



**WHITINGHAM**  
 COUNTY-TOWN CODE: 1321-0  
 WINDHAM COUNTY  
 DISTRICT # 1  
 District Long Name: Bennington District  
 VTrans Four Region: Southwest

This map was funded in part through grants from the Federal Highway Administration, U.S. Department of Transportation. The representation of the authors expressed herein do not necessarily state or reflect those of the U. S. Department of Transportation.

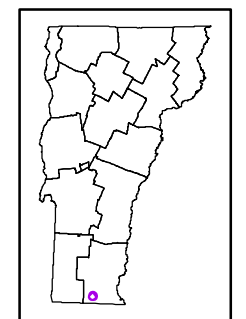


Scale: 1:8,230

N

- ★ INTERSTATE
- STATE LONG
- STATE SHORT
- ▲ TOWN LONG
- ▼ FAS/FAU
- INTERSTATE
- STATE HIGHWAY
- CLASS 1
- CLASS 2
- CLASS 3
- CLASS 4
- LT-LT LEGAL TRAIL
- PRIVATE
- D-D DISCONTINUED
- FAS/FAU HWY
- MAINTENANCE DISTRICT
- POLITICAL BOUNDARY
- VTRANS REGION BOUNDARY
- NAMED RIVER-STREAM
- UNNAMED RIVER-STREAM
- Point from Local Bridge Data
- Point from Local Culvert Data

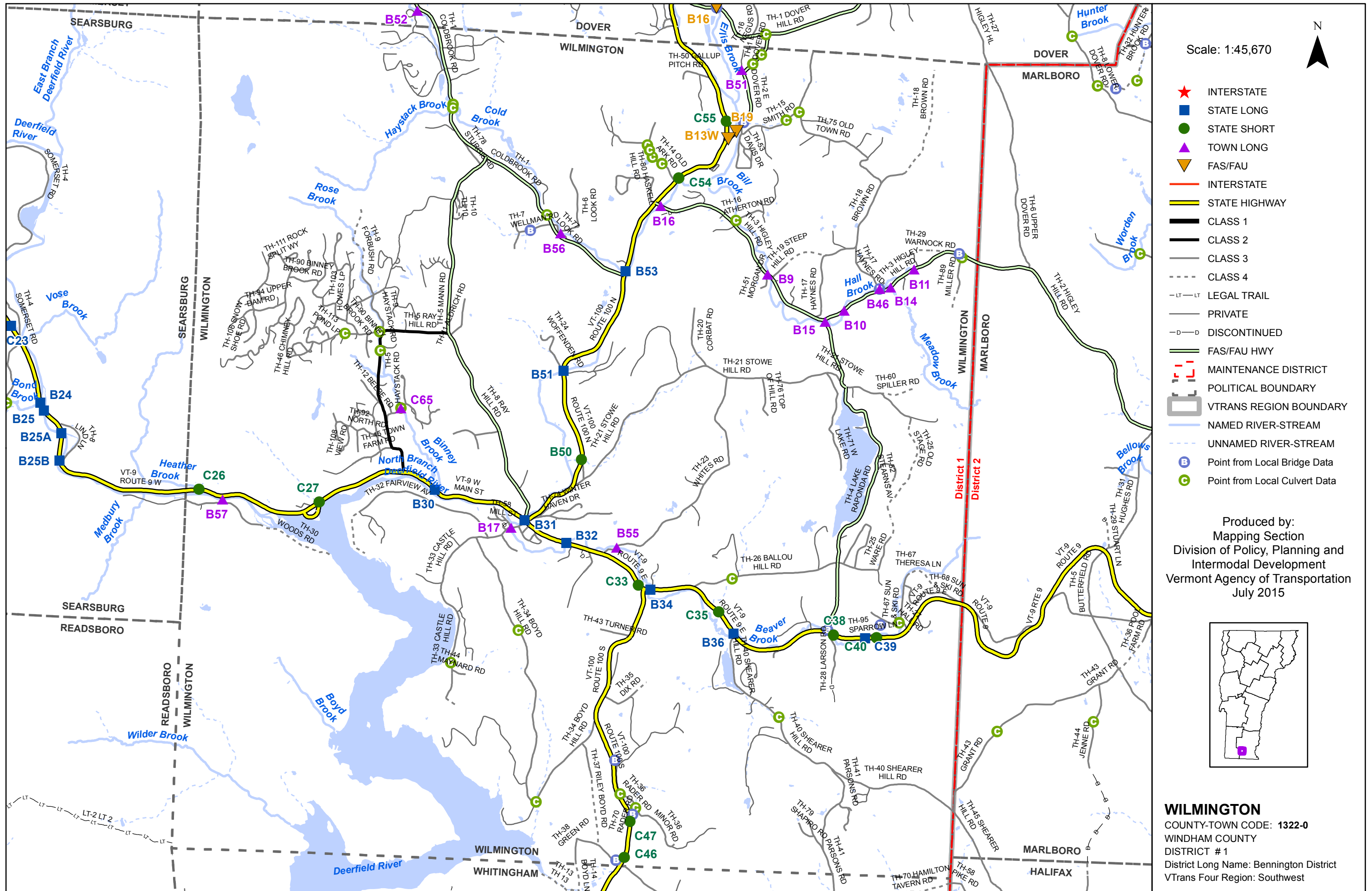
Produced by:  
 Mapping Section  
 Division of Policy, Planning and  
 Intermodal Development  
 Vermont Agency of Transportation  
 July 2015



**JACKSONVILLE VILLAGE**  
 COUNTY-TOWN CODE: 1321-1  
 WINDHAM COUNTY  
 DISTRICT # 1  
 District Long Name: Bennington District  
 VTrans Four Region: Southwest

This map was funded in part through grants from the Federal Highway Administration, U.S. Department of Transportation. The representation of the authors expressed herein do not necessarily state or reflect those of the U. S. Department of Transportation.





This map was funded in part through grants from the Federal Highway Administration, U.S. Department of Transportation. The representation of the authors expressed herein do not necessarily state or reflect those of the U. S. Department of Transportation.