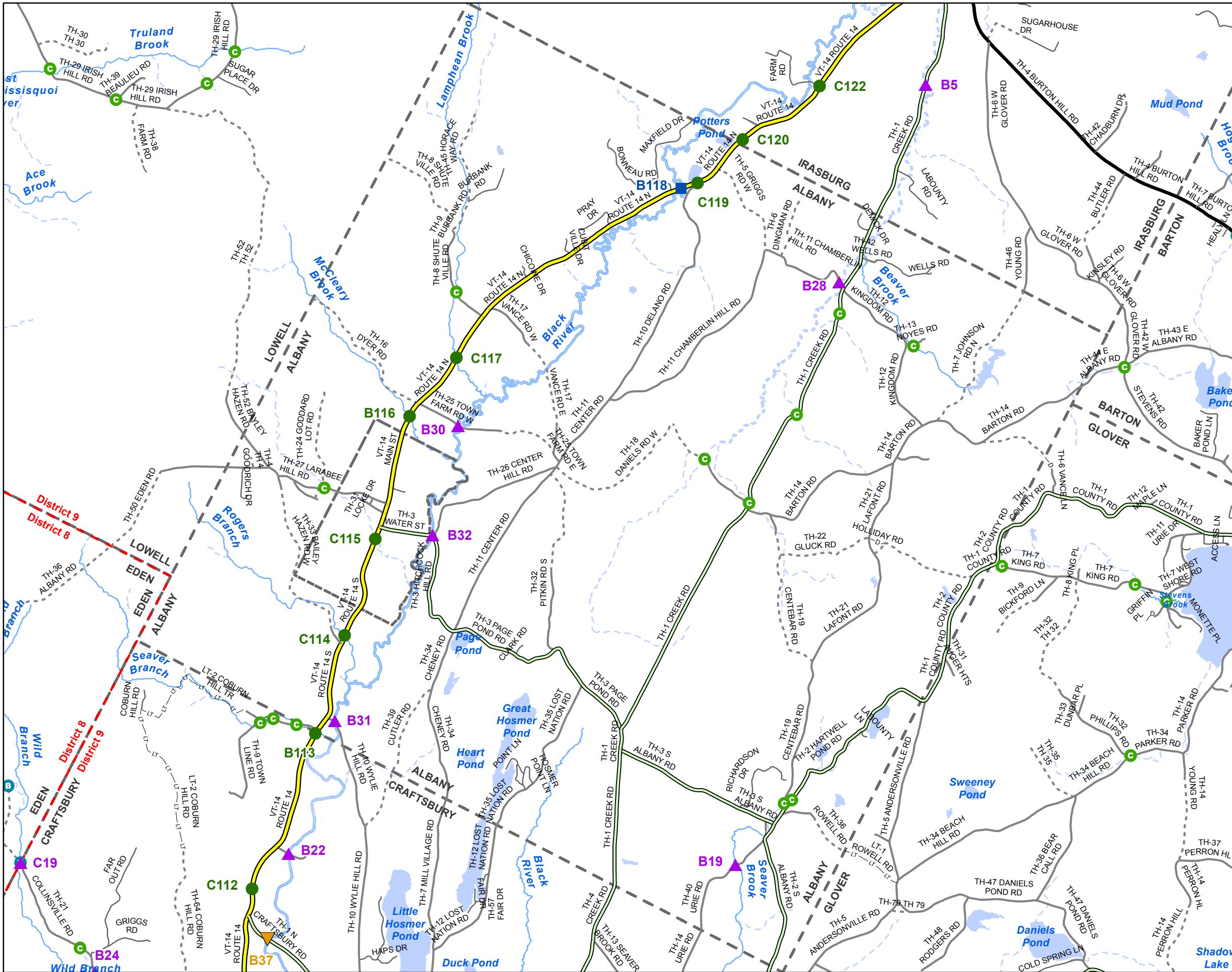


# Bridge and Culvert Inspection Map Series - District 9 -

July 2014

Produced by:  
Mapping Unit  
Policy & Planning Division  
Vermont Agency of Transportation

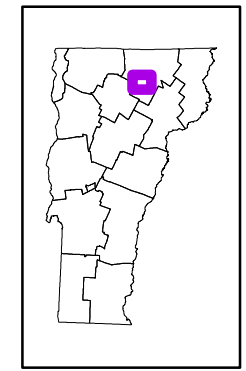




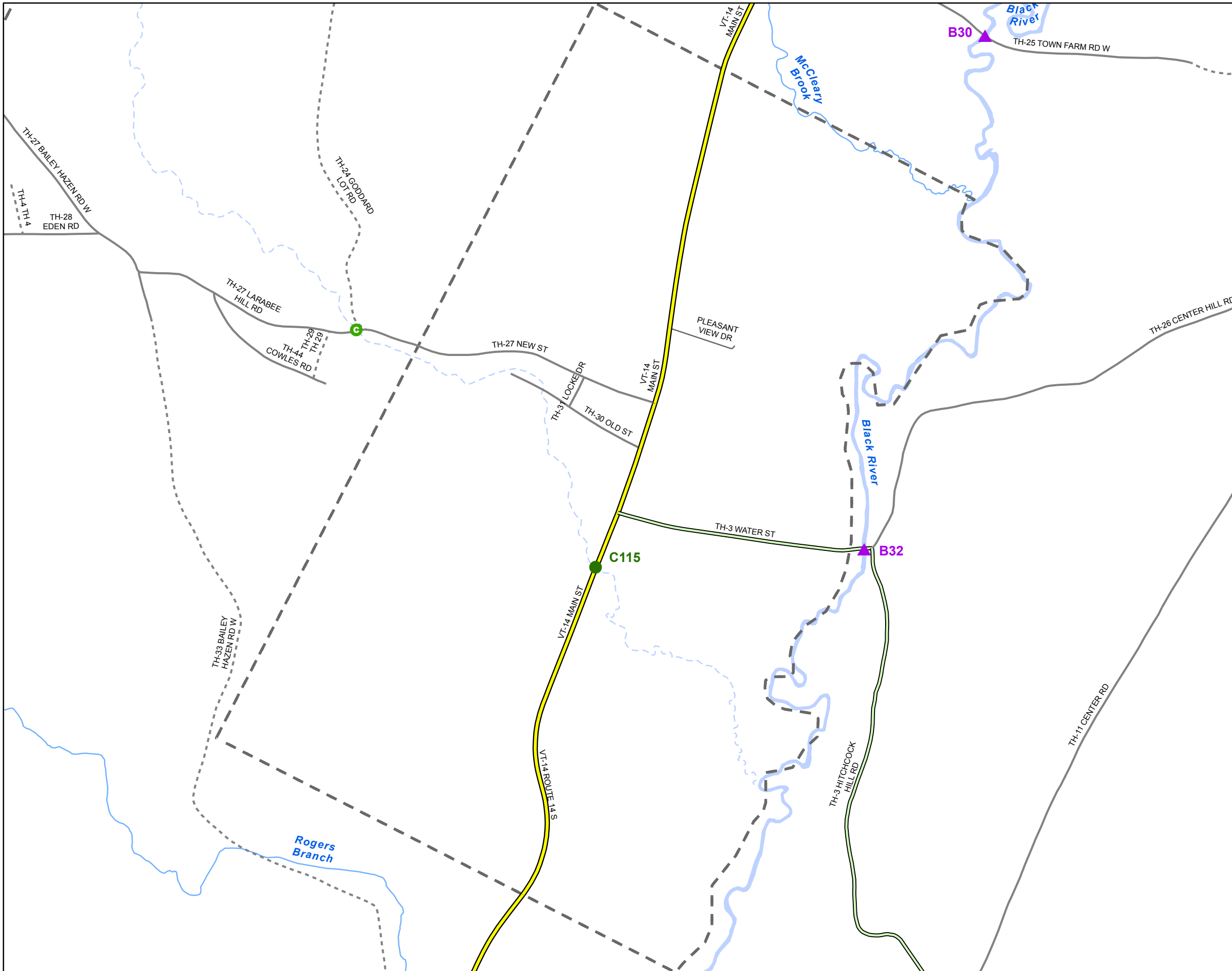
Scale 1:53,248

- INTERSTATE
- STATE LONG
- STATE SHORT
- TOWN LONG
- FAS/FAU
- INTERSTATE
- STATE HIGHWAY
- CLASS 1
- CLASS 2
- CLASS 3
- CLASS 4
- LEGAL TRAIL
- PRIVATE
- DISCONTINUED
- DISTRICT
- POLITICAL BOUNDARY
- NAMED RIVERS-STREAMS
- UNNAMED RIVERS-STREAMS
- VOB CIT Bridge Data
- VOB CIT Culvert Data

Produced by:  
Mapping Unit  
Vermont Agency of Transportation  
June 2014



**ALBANY**  
ORLEANS COUNTY  
DISTRICT # 9

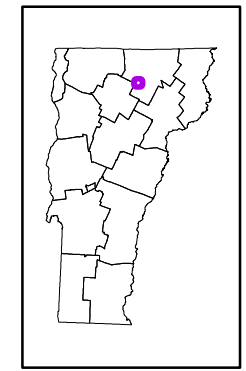


Scale 1:11,327

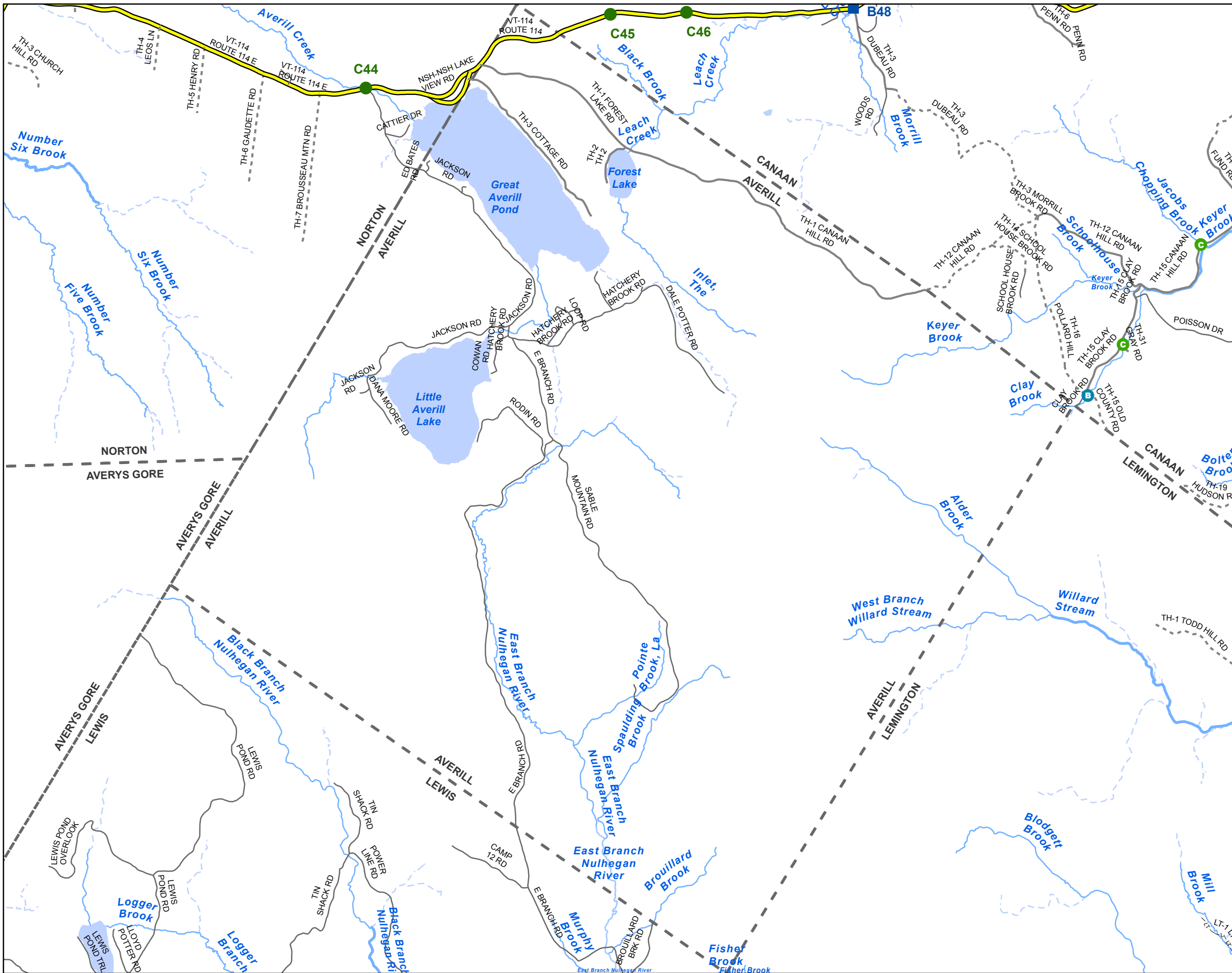


- ★ INTERSTATE
- STATE LONG
- STATE SHORT
- ▲ TOWN LONG
- ▼ FAS/FAU
- INTERSTATE
- STATE HIGHWAY
- CLASS 1
- CLASS 2
- CLASS 3
- - - CLASS 4
- - - LEGAL TRAIL
- PRIVATE
- - - DISCONTINUED
- - - DISTRICT
- - - POLITICAL BOUNDARY
- NAMED RIVERS-STREAMS
- - - UNNAMED RIVERS-STREAMS
- B VOBICIT Bridge Data
- C VOBICIT Culvert Data

Produced by:  
Mapping Unit  
Vermont Agency of Transportation  
June 2014



**ALBANY VILLAGE**  
ORLEANS COUNTY  
DISTRICT # 9

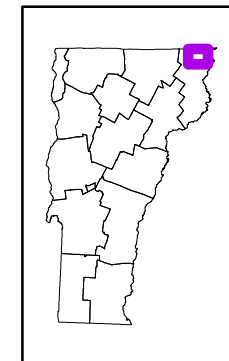


Scale 1:56,133



- ★ INTERSTATE
- STATE LONG
- STATE SHORT
- ▲ TOWN LONG
- ▼ FAS/FAU
- INTERSTATE
- STATE HIGHWAY
- CLASS 1
- CLASS 2
- CLASS 3
- CLASS 4
- - - LEGAL TRAIL
- PRIVATE
- - - DISCONTINUED
- DISTRICT
- POLITICAL BOUNDARY
- NAMED RIVERS-STREAMS
- UNNAMED RIVERS-STREAMS
- ⓑ VOBICIT Bridge Data
- Ⓒ VOBICIT Culvert Data

Produced by:  
Mapping Unit  
Vermont Agency of Transportation  
June 2014



**AVERILL**  
ESSEX COUNTY  
DISTRICT # 9

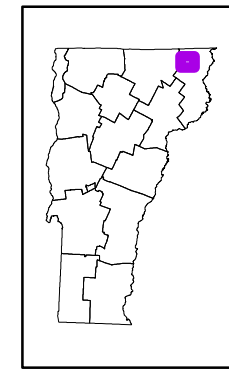


Scale 1:40,694

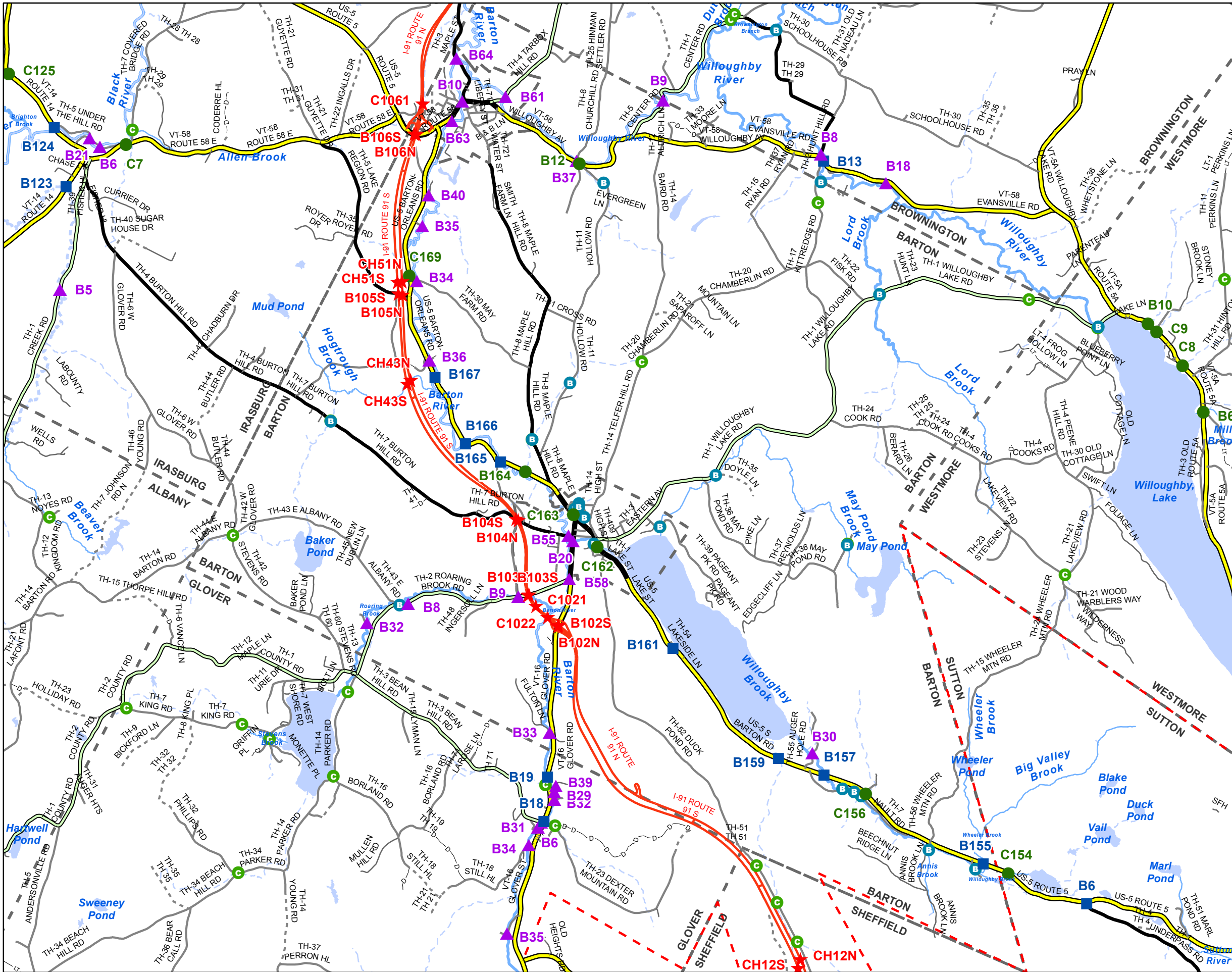


- ★ INTERSTATE
- STATE LONG
- STATE SHORT
- ▲ TOWN LONG
- ▼ FAS/FAU
- INTERSTATE
- STATE HIGHWAY
- CLASS 1
- CLASS 2
- CLASS 3
- CLASS 4
- - - LEGAL TRAIL
- PRIVATE
- - - DISCONTINUED
- ▭ DISTRICT
- ▭ POLITICAL BOUNDARY
- NAMED RIVERS-STREAMS
- - - UNNAMED RIVERS-STREAMS
- ⓑ VOBCIT Bridge Data
- Ⓒ VOBCIT Culvert Data

Produced by:  
Mapping Unit  
Vermont Agency of Transportation  
June 2014



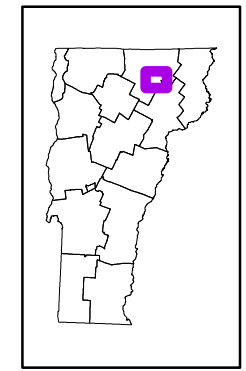
**AVERYS GORE**  
ESSEX COUNTY  
DISTRICT # 9



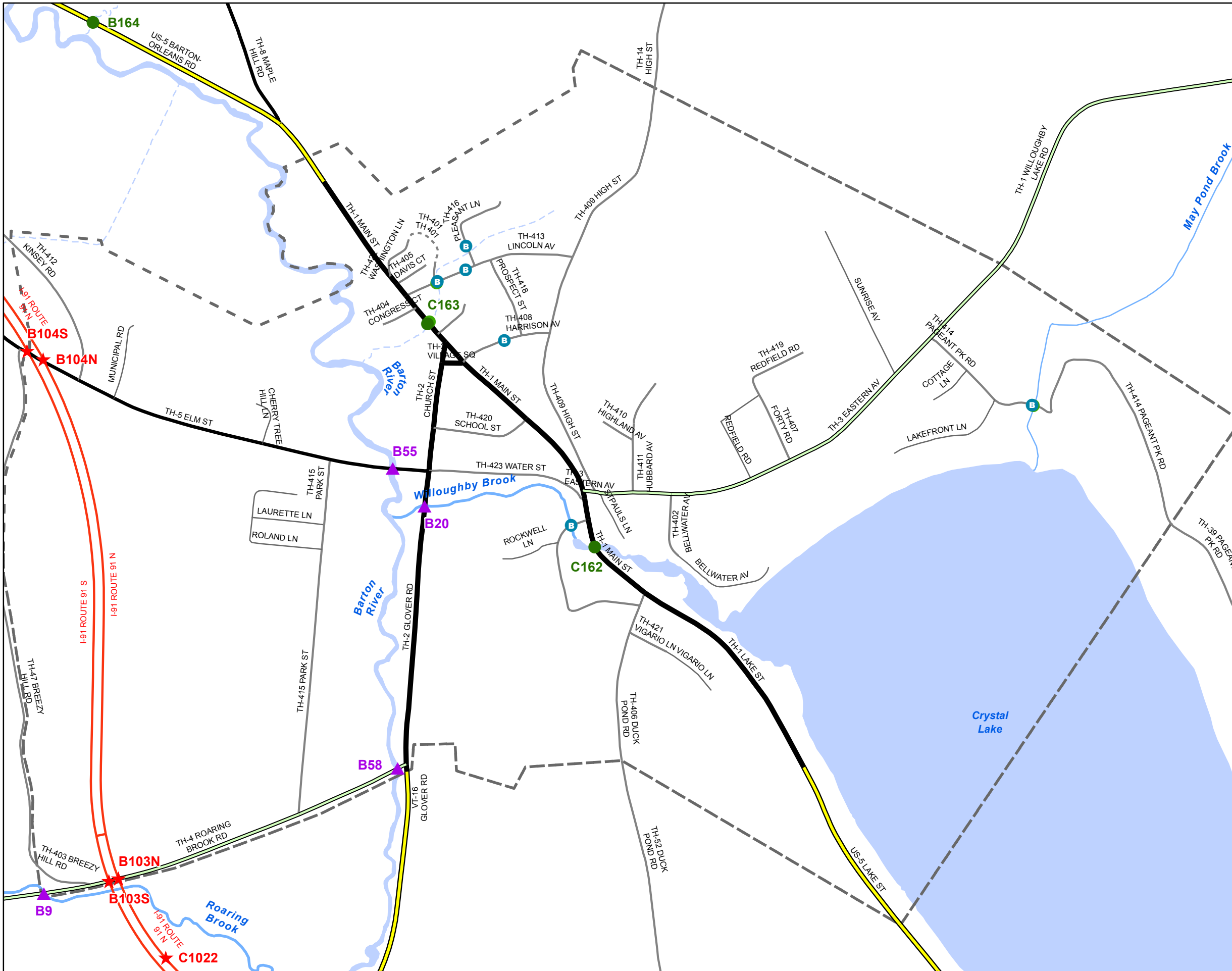
Scale 1:61,246

★ INTERSTATE  
 ■ STATE LONG  
 ● STATE SHORT  
 ▲ TOWN LONG  
 ▼ FAS/FAU  
 — INTERSTATE  
 — STATE HIGHWAY  
 — CLASS 1  
 — CLASS 2  
 — CLASS 3  
 - - - CLASS 4  
 - - - LEGAL TRAIL  
 - - - PRIVATE  
 - - - DISCONTINUED  
 [ ] DISTRICT  
 [ ] POLITICAL BOUNDARY  
 — NAMED RIVERS-STREAMS  
 - - - UNNAMED RIVERS-STREAMS  
 ● VOB CIT Bridge Data  
 ● VOB CIT Culvert Data

Produced by:  
Mapping Unit  
Vermont Agency of Transportation  
June 2014



**BARTON**  
ORLEANS COUNTY  
DISTRICT # 9

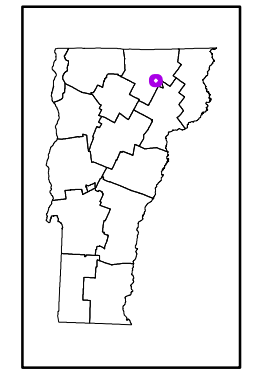


Scale 1:8,783

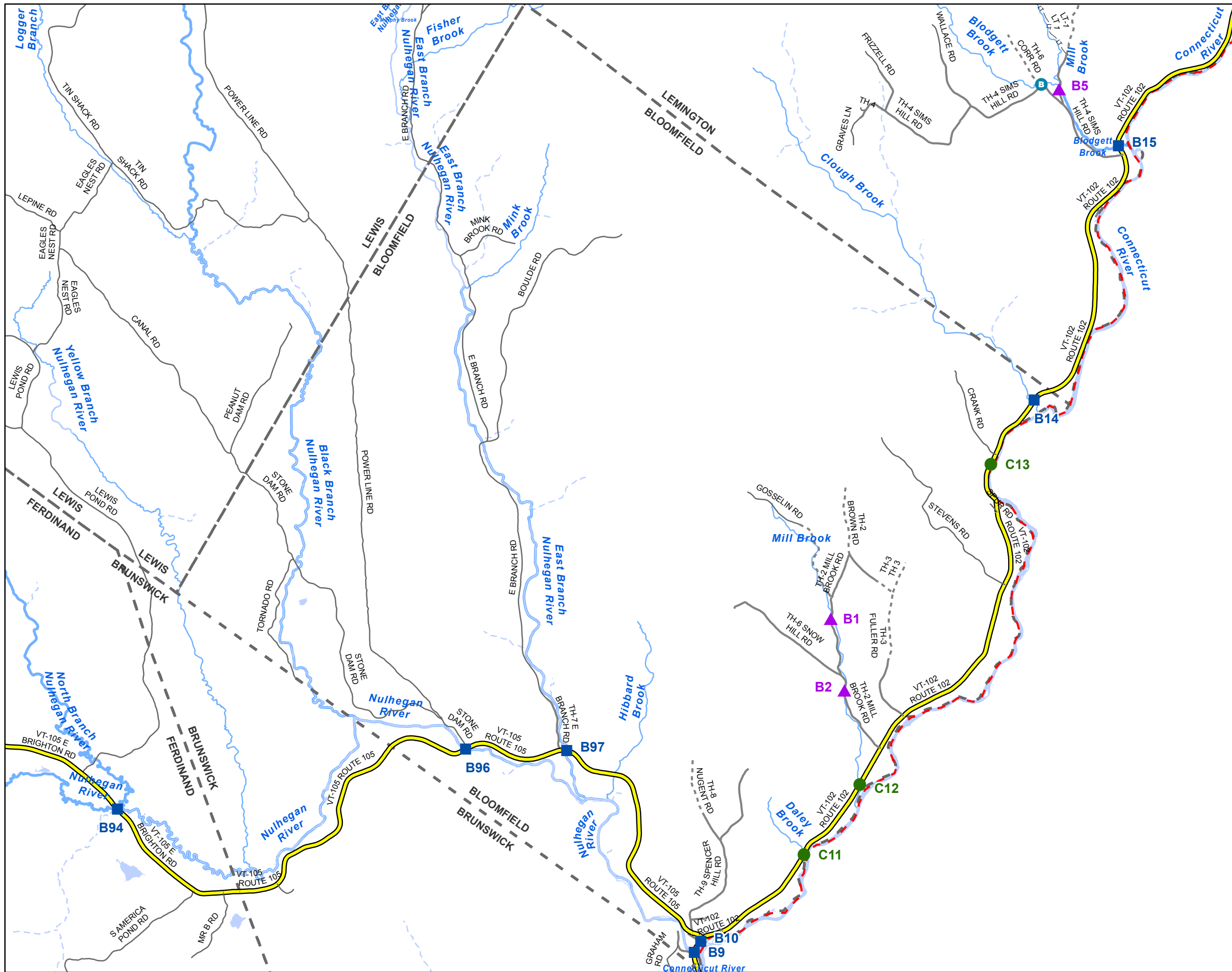
N

- ★ INTERSTATE
- STATE LONG
- STATE SHORT
- ▲ TOWN LONG
- ▼ FAS/FAU
- INTERSTATE
- STATE HIGHWAY
- CLASS 1
- CLASS 2
- CLASS 3
- CLASS 4
- - - LEGAL TRAIL
- PRIVATE
- - - DISCONTINUED
- DISTRICT
- POLITICAL BOUNDARY
- NAMED RIVERS-STREAMS
- UNNAMED RIVERS-STREAMS
- VOB-CIT Bridge Data
- VOB-CIT Culvert Data

Produced by:  
Mapping Unit  
Vermont Agency of Transportation  
June 2014



**BARTON VILLAGE**  
ORLEANS COUNTY  
DISTRICT # 9

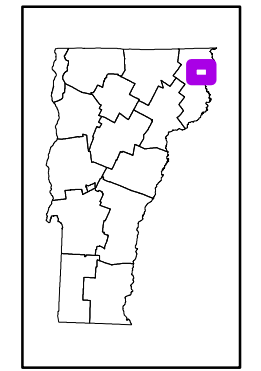


Scale 1:56,883



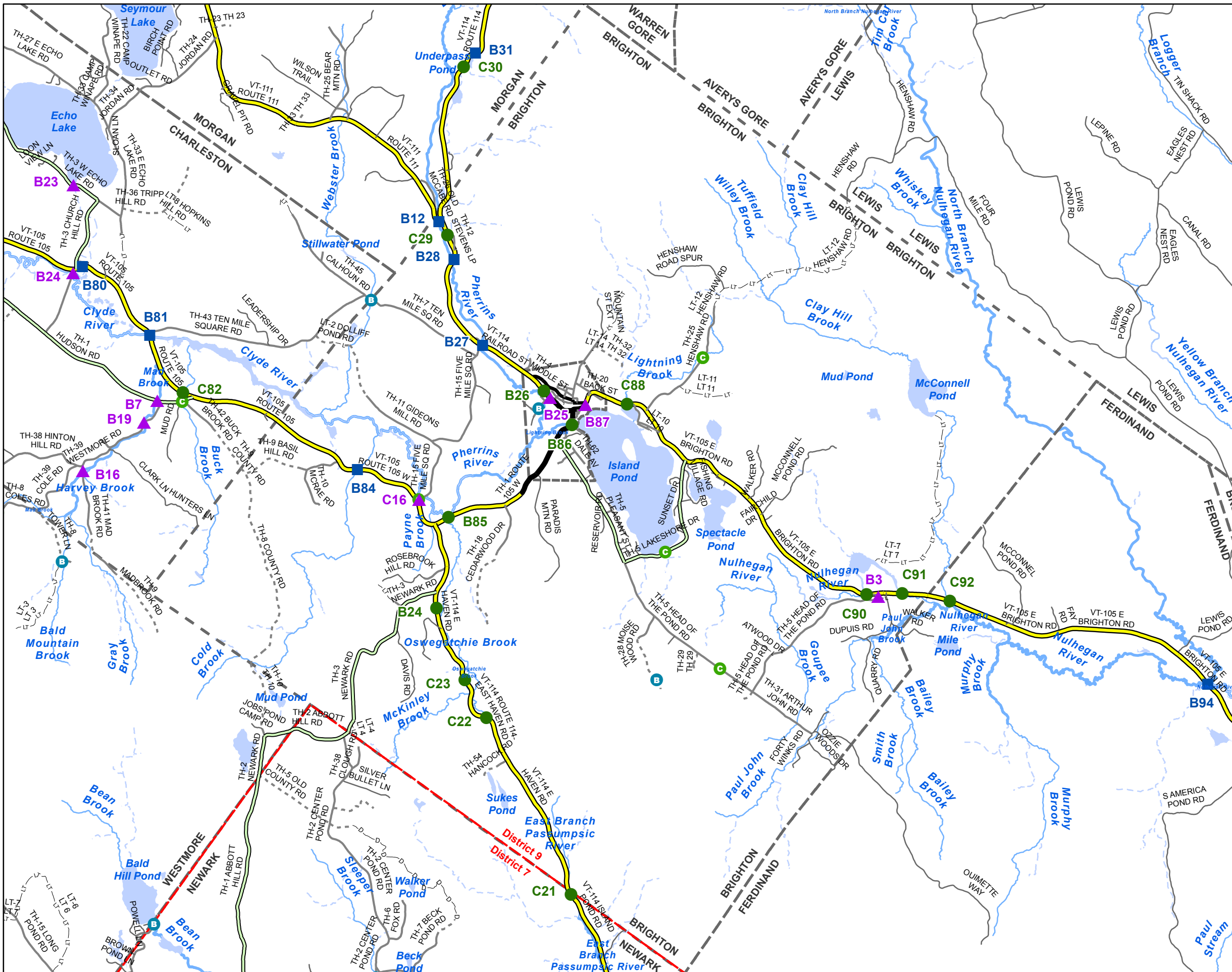
- ★ INTERSTATE
- STATE LONG
- STATE SHORT
- ▲ TOWN LONG
- ▼ FAS/FAU
- INTERSTATE
- STATE HIGHWAY
- CLASS 1
- CLASS 2
- CLASS 3
- CLASS 4
- - - LEGAL TRAIL
- PRIVATE
- - - DISCONTINUED
- - - DISTRICT
- - - POLITICAL BOUNDARY
- NAMED RIVERS-STREAMS
- - - UNNAMED RIVERS-STREAMS
- B VOBKIT Bridge Data
- C VOBKIT Culvert Data

Produced by:  
Mapping Unit  
Vermont Agency of Transportation  
June 2014



**BLOOMFIELD**  
ESSEX COUNTY  
DISTRICT # 9



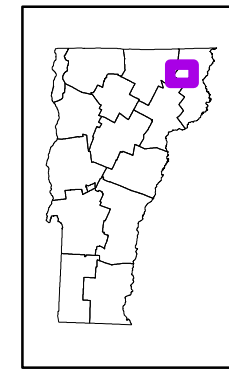


Scale 1:66,391

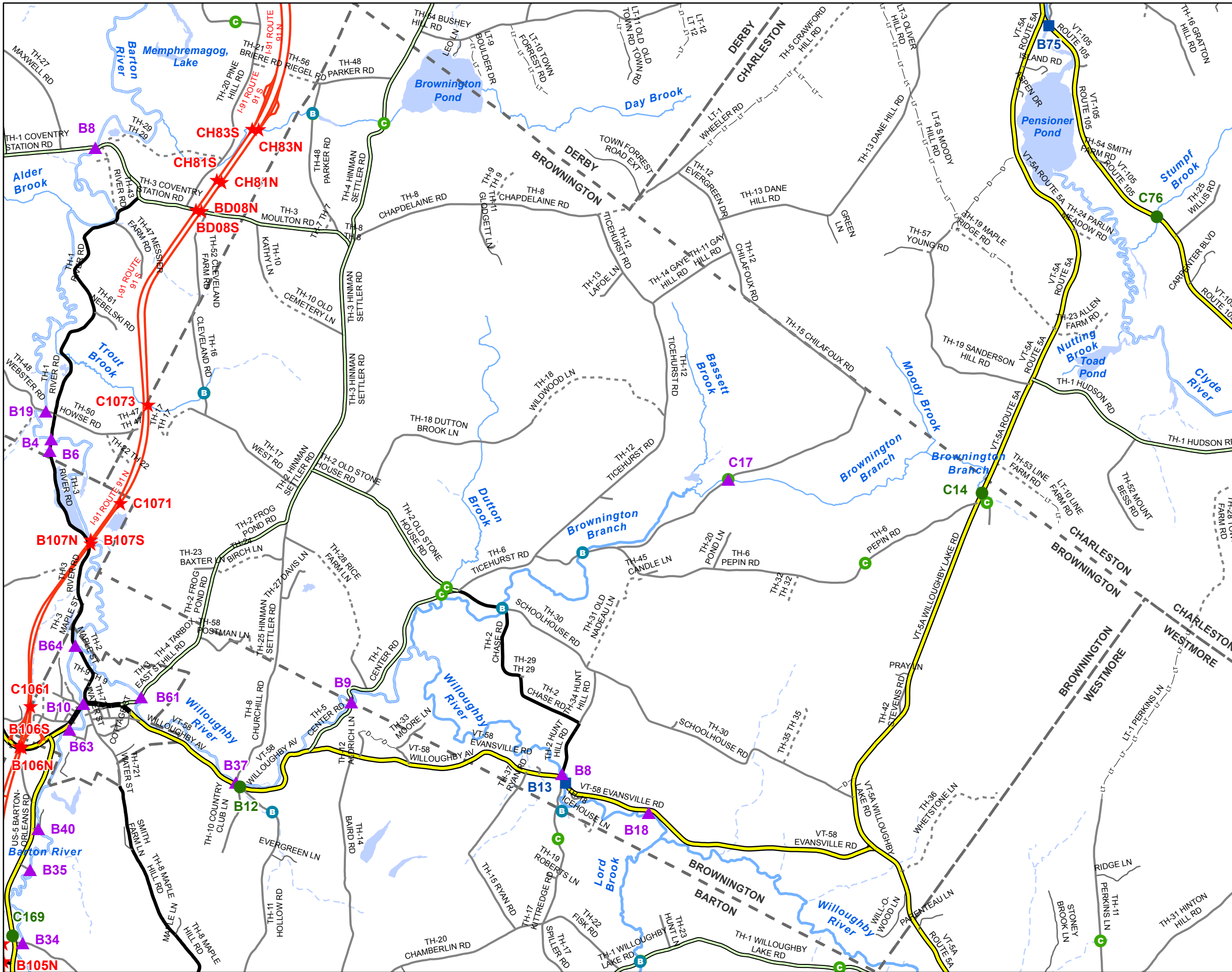


- ★ INTERSTATE
- STATE LONG
- STATE SHORT
- ▲ TOWN LONG
- ▼ FAS/FAU
- INTERSTATE
- STATE HIGHWAY
- CLASS 1
- CLASS 2
- CLASS 3
- CLASS 4
- - - LEGAL TRAIL
- - - PRIVATE
- - - DISCONTINUED
- - - DISTRICT
- - - POLITICAL BOUNDARY
- NAMED RIVERS-STREAMS
- - - UNNAMED RIVERS-STREAMS
- (B) VOBKIT Bridge Data
- (C) VOBKIT Culvert Data

Produced by:  
Mapping Unit  
Vermont Agency of Transportation  
June 2014



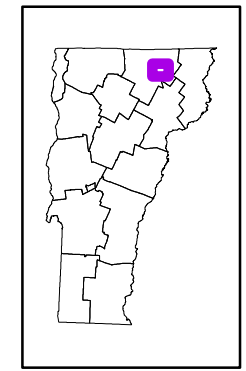
**BRIGHTON**  
ESSEX COUNTY  
DISTRICT # 9



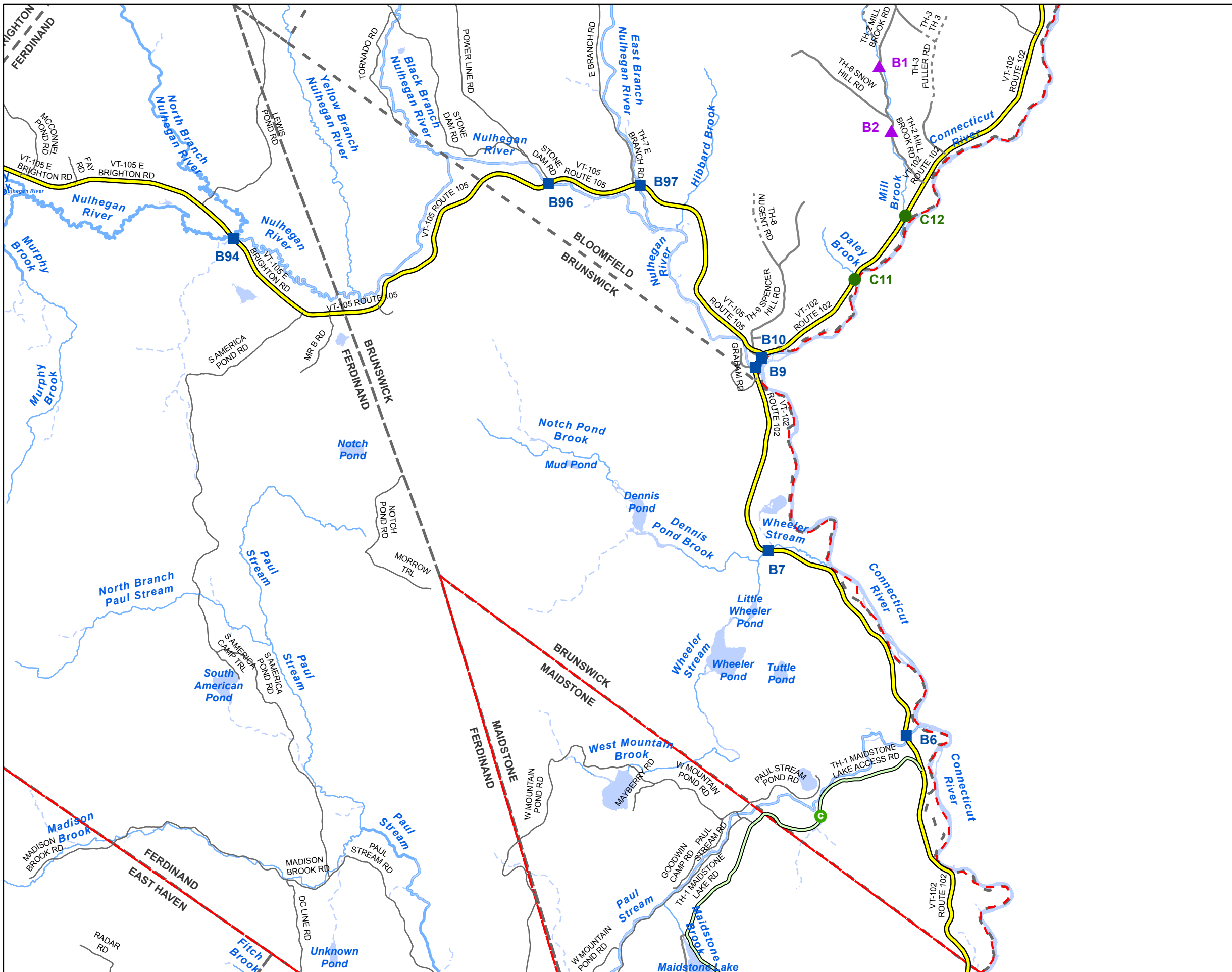
Scale 1:45,897

- INTERSTATE
- STATE LONG
- STATE SHORT
- TOWN LONG
- FAS/FAU
- INTERSTATE
- STATE HIGHWAY
- CLASS 1
- CLASS 2
- CLASS 3
- CLASS 4
- LEGAL TRAIL
- PRIVATE
- DISCONTINUED
- DISTRICT
- POLITICAL BOUNDARY
- NAMED RIVERS-STREAMS
- UNNAMED RIVERS-STREAMS
- VOBKIT Bridge Data
- VOBKIT Culvert Data

Produced by:  
Mapping Unit  
Vermont Agency of Transportation  
June 2014



**BROWNINGTON**  
ORLEANS COUNTY  
DISTRICT # 9

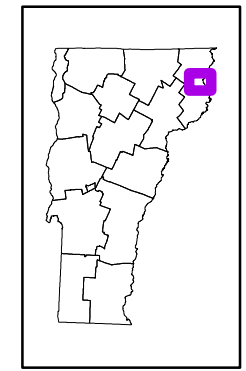


Scale 1:62,921

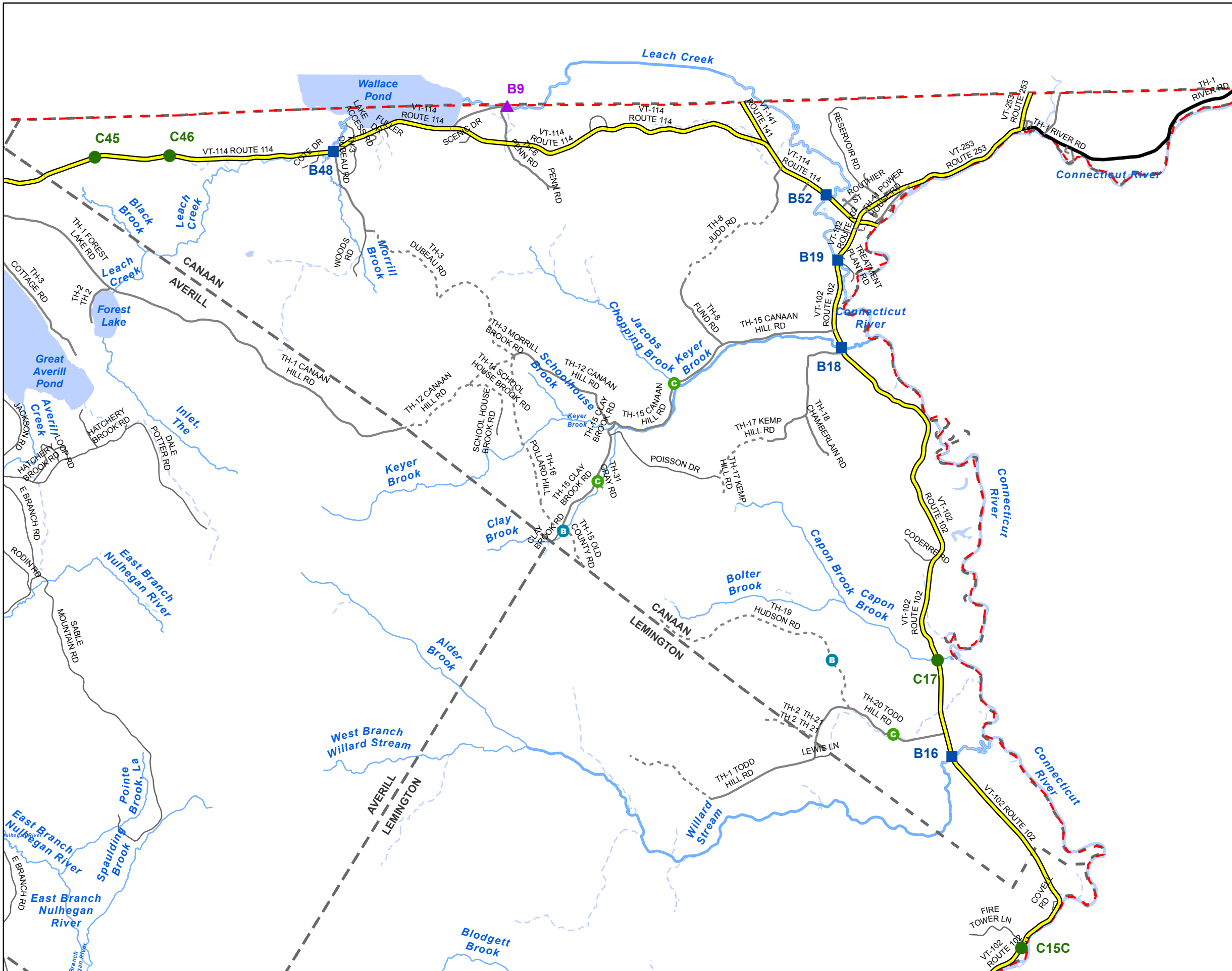


- ★ INTERSTATE
- STATE LONG
- STATE SHORT
- ▲ TOWN LONG
- ▼ FAS/FAU
- INTERSTATE
- STATE HIGHWAY
- CLASS 1
- CLASS 2
- CLASS 3
- - - CLASS 4
- - - LEGAL TRAIL
- PRIVATE
- - - DISCONTINUED
- - - DISTRICT
- - - POLITICAL BOUNDARY
- NAMED RIVERS-STREAMS
- - - UNNAMED RIVERS-STREAMS
- VOBGIT Bridge Data
- VOBGIT Culvert Data

Produced by:  
Mapping Unit  
Vermont Agency of Transportation  
June 2014



**BRUNSWICK**  
ESSEX COUNTY  
DISTRICT # 9

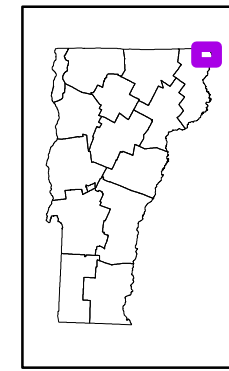


Scale 1:57,247

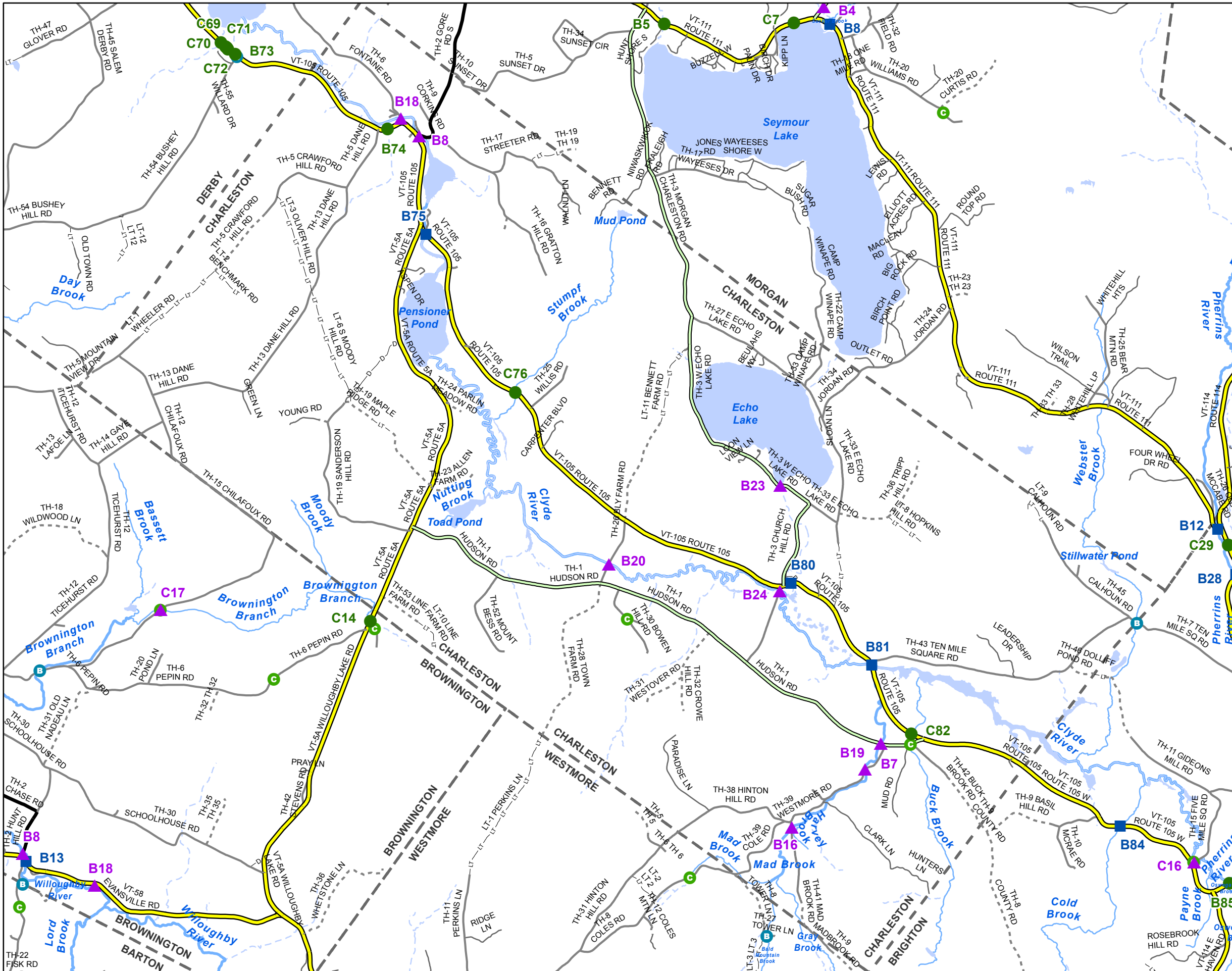


- ★ INTERSTATE
- STATE LONG
- STATE SHORT
- ▲ TOWN LONG
- ▼ FAS/FAU
- INTERSTATE
- STATE HIGHWAY
- CLASS 1
- CLASS 2
- CLASS 3
- CLASS 4
- - - LEGAL TRAIL
- PRIVATE
- - - DISCONTINUED
- - - DISTRICT
- - - POLITICAL BOUNDARY
- NAMED RIVERS-STREAMS
- - - UNNAMED RIVERS-STREAMS
- ⓑ VOB CIT Bridge Data
- Ⓒ VOB CIT Culvert Data

Produced by:  
Mapping Unit  
Vermont Agency of Transportation  
June 2014



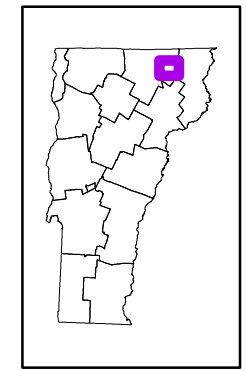
**CANAAN**  
ESSEX COUNTY  
DISTRICT # 9



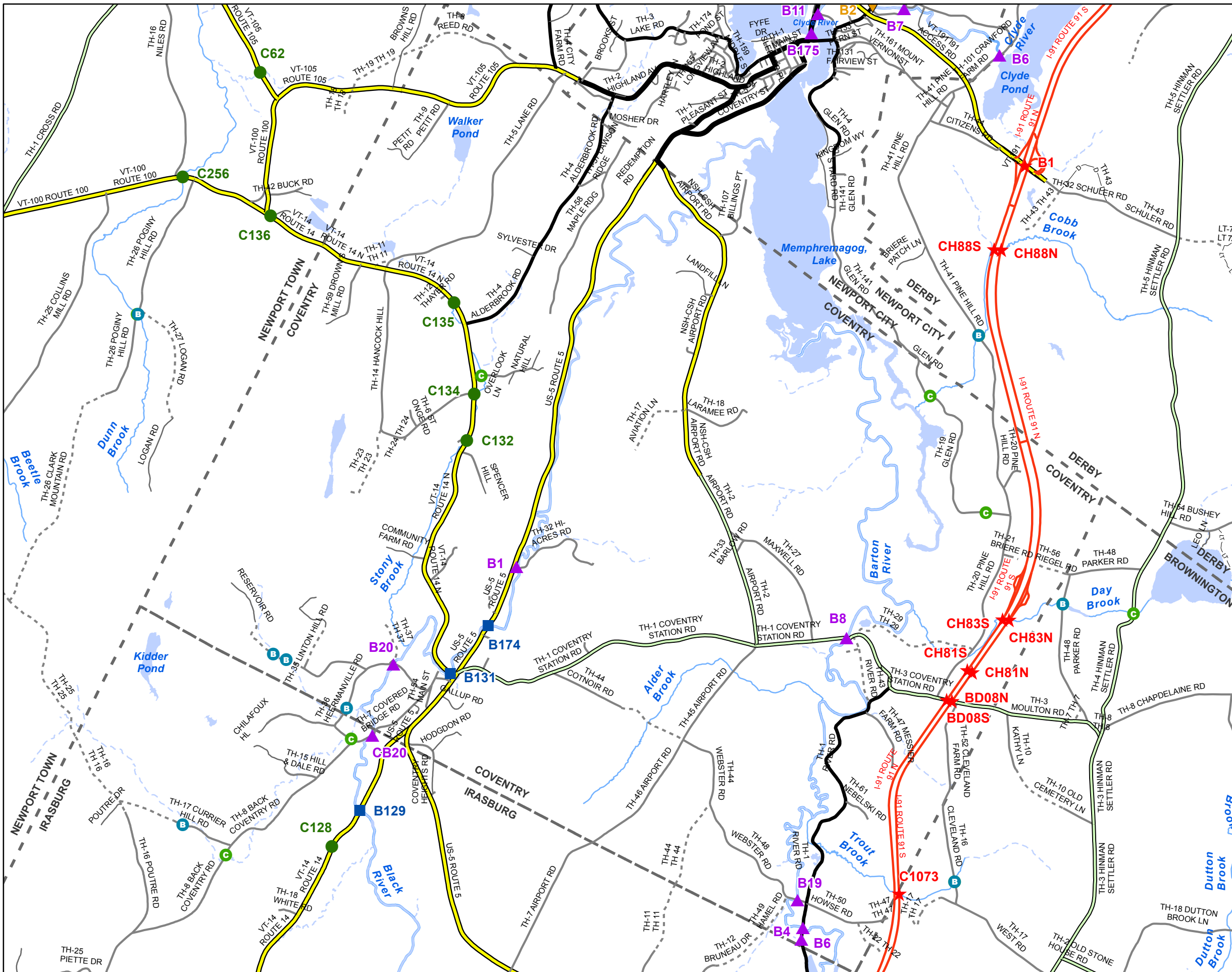
Scale 1:55,449

★ INTERSTATE  
■ STATE LONG  
● STATE SHORT  
▲ TOWN LONG  
▲ FAS/FAU  
— INTERSTATE  
— STATE HIGHWAY  
— CLASS 1  
— CLASS 2  
— CLASS 3  
— CLASS 4  
- - - LEGAL TRAIL  
— PRIVATE  
- - - DISCONTINUED  
 DISTRICT  
 POLITICAL BOUNDARY  
— NAMED RIVERS-STREAMS  
- - - UNNAMED RIVERS-STREAMS  
● VOBKIT Bridge Data  
● VOBKIT Culvert Data

Produced by:  
Mapping Unit  
Vermont Agency of Transportation  
June 2014



**CHARLESTON**  
ORLEANS COUNTY  
DISTRICT # 9

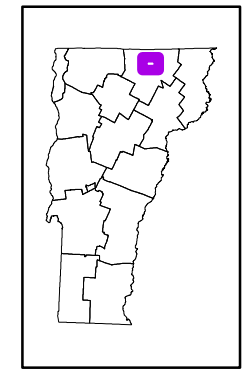


Scale 1:46,172

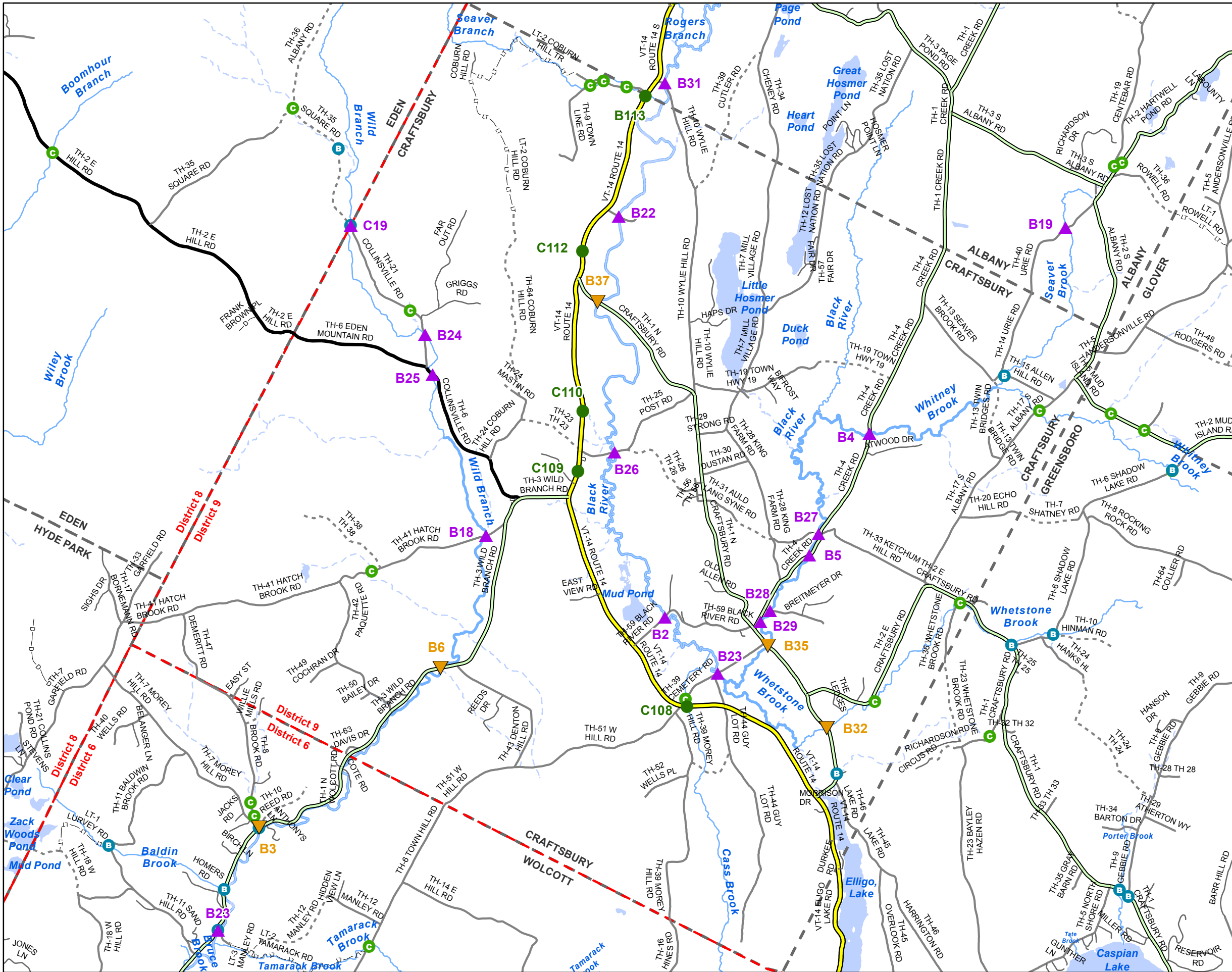


- ★ INTERSTATE
- STATE LONG
- STATE SHORT
- ▲ TOWN LONG
- ▼ FAS/FAU
- INTERSTATE
- STATE HIGHWAY
- CLASS 1
- CLASS 2
- CLASS 3
- CLASS 4
- - - LEGAL TRAIL
- - - PRIVATE
- - - DISCONTINUED
- - - DISTRICT
- - - POLITICAL BOUNDARY
- NAMED RIVERS-STREAMS
- - - UNNAMED RIVERS-STREAMS
- VOB CIT Bridge Data
- VOB CIT Culvert Data

Produced by:  
Mapping Unit  
Vermont Agency of Transportation  
June 2014



**COVENTRY**  
ORLEANS COUNTY  
DISTRICT # 9

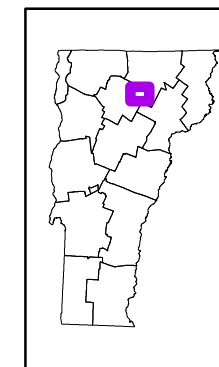


Scale 1:53,249

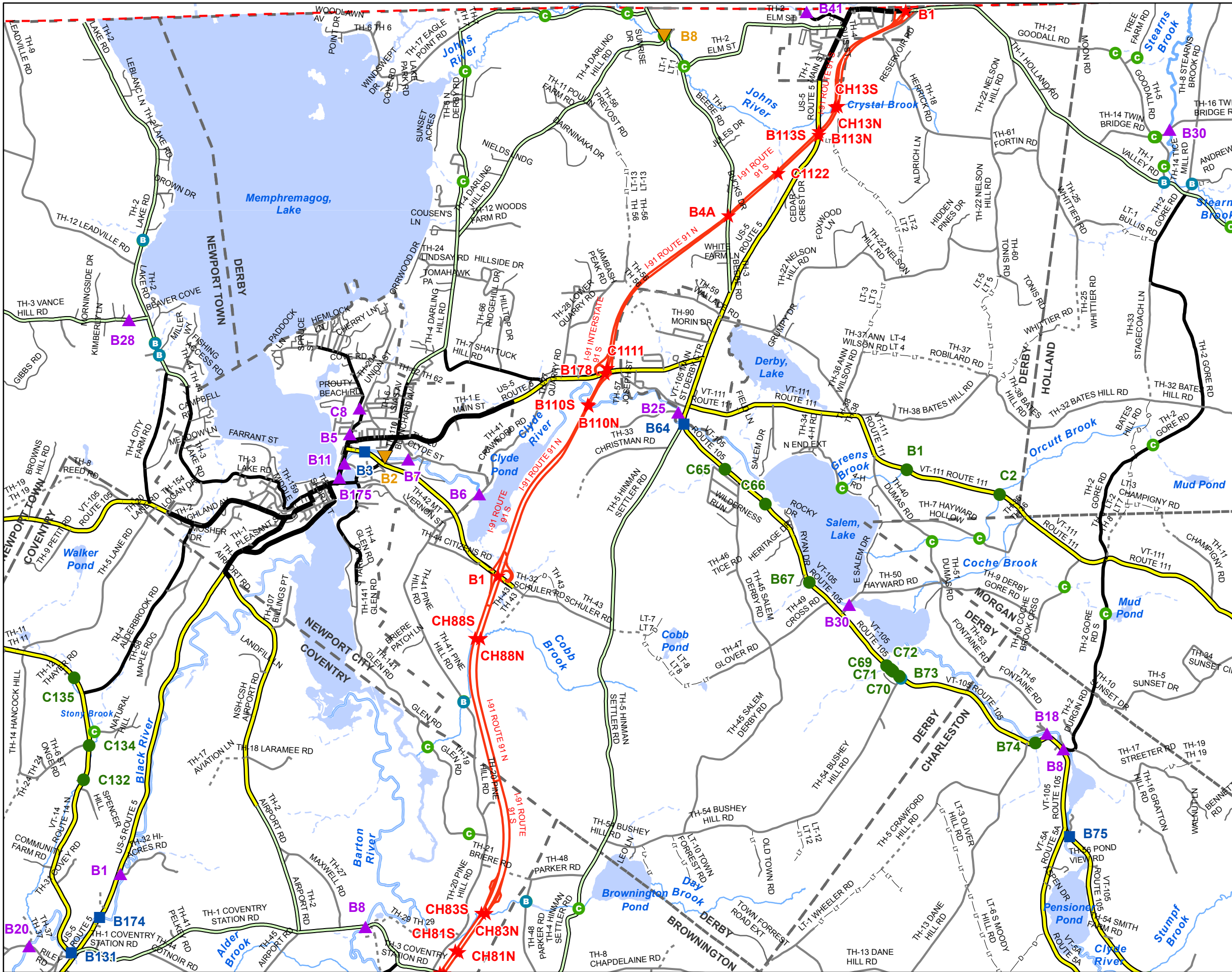


- ★ INTERSTATE
- STATE LONG
- STATE SHORT
- ▲ TOWN LONG
- ▼ FAS/FAU
- INTERSTATE
- STATE HIGHWAY
- CLASS 1
- CLASS 2
- CLASS 3
- - - CLASS 4
- - - LEGAL TRAIL
- PRIVATE
- - - DISCONTINUED
- - - DISTRICT
- - - POLITICAL BOUNDARY
- NAMED RIVERS-STREAMS
- - - UNNAMED RIVERS-STREAMS
- VOBKIT Bridge Data
- VOBKIT Culvert Data

Produced by:  
Mapping Unit  
Vermont Agency of Transportation  
June 2014



**CRAFTSBURY**  
ORLEANS COUNTY  
DISTRICT # 9

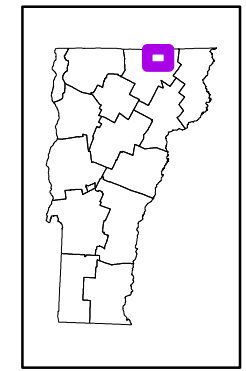


Scale 1:62,176



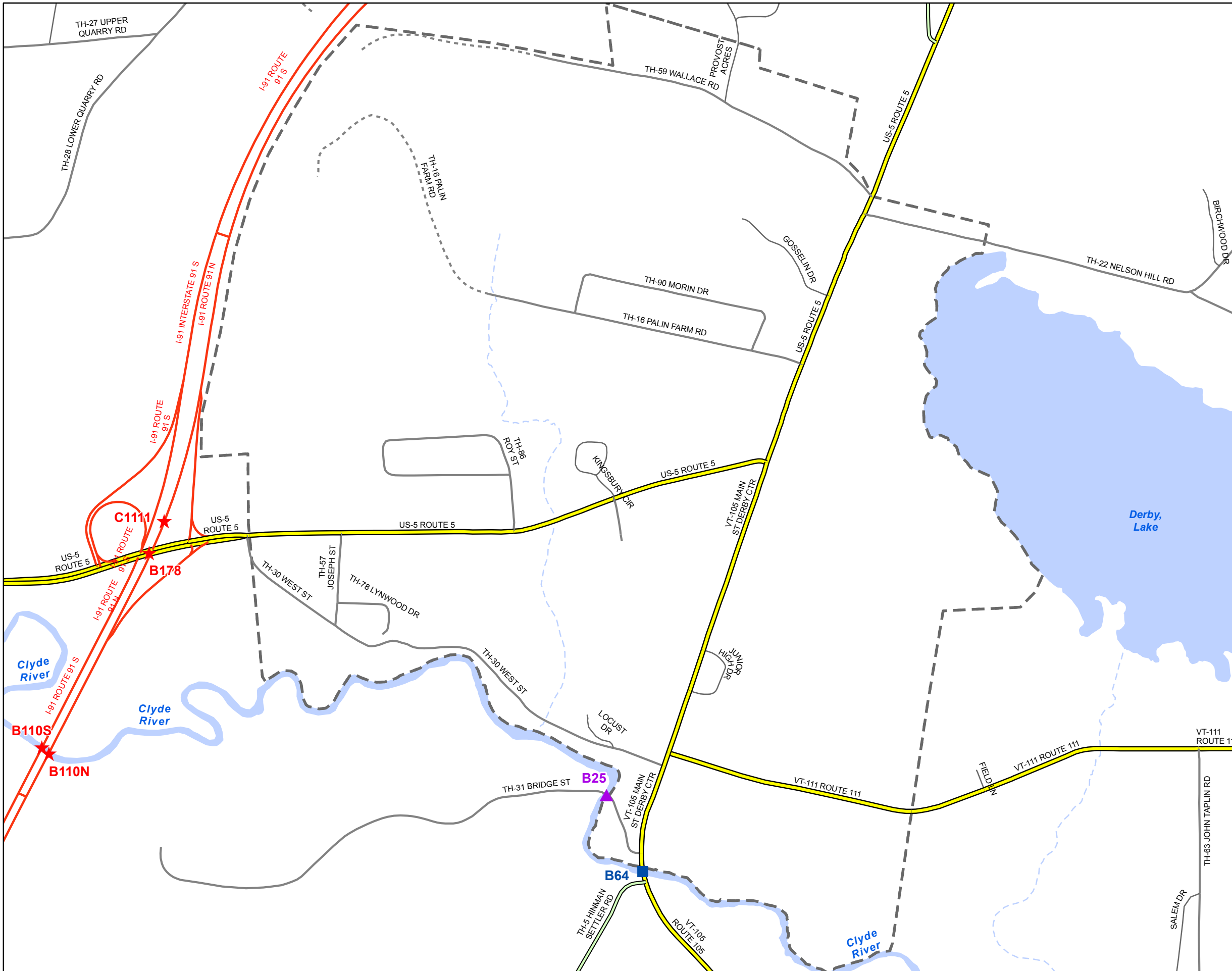
- ★ INTERSTATE
- STATE LONG
- STATE SHORT
- ▲ TOWN LONG
- ▼ FAS/FAU
- INTERSTATE
- STATE HIGHWAY
- CLASS 1
- CLASS 2
- CLASS 3
- CLASS 4
- - - LEGAL TRAIL
- - - PRIVATE
- - - DISCONTINUED
- - - DISTRICT
- - - POLITICAL BOUNDARY
- NAMED RIVERS-STREAMS
- - - UNNAMED RIVERS-STREAMS
- VOBGIT Bridge Data
- VOBGIT Culvert Data

Produced by:  
Mapping Unit  
Vermont Agency of Transportation  
June 2014



**DERBY**  
ORLEANS COUNTY  
DISTRICT # 9



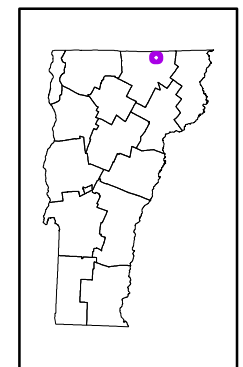


Scale 1:9,953

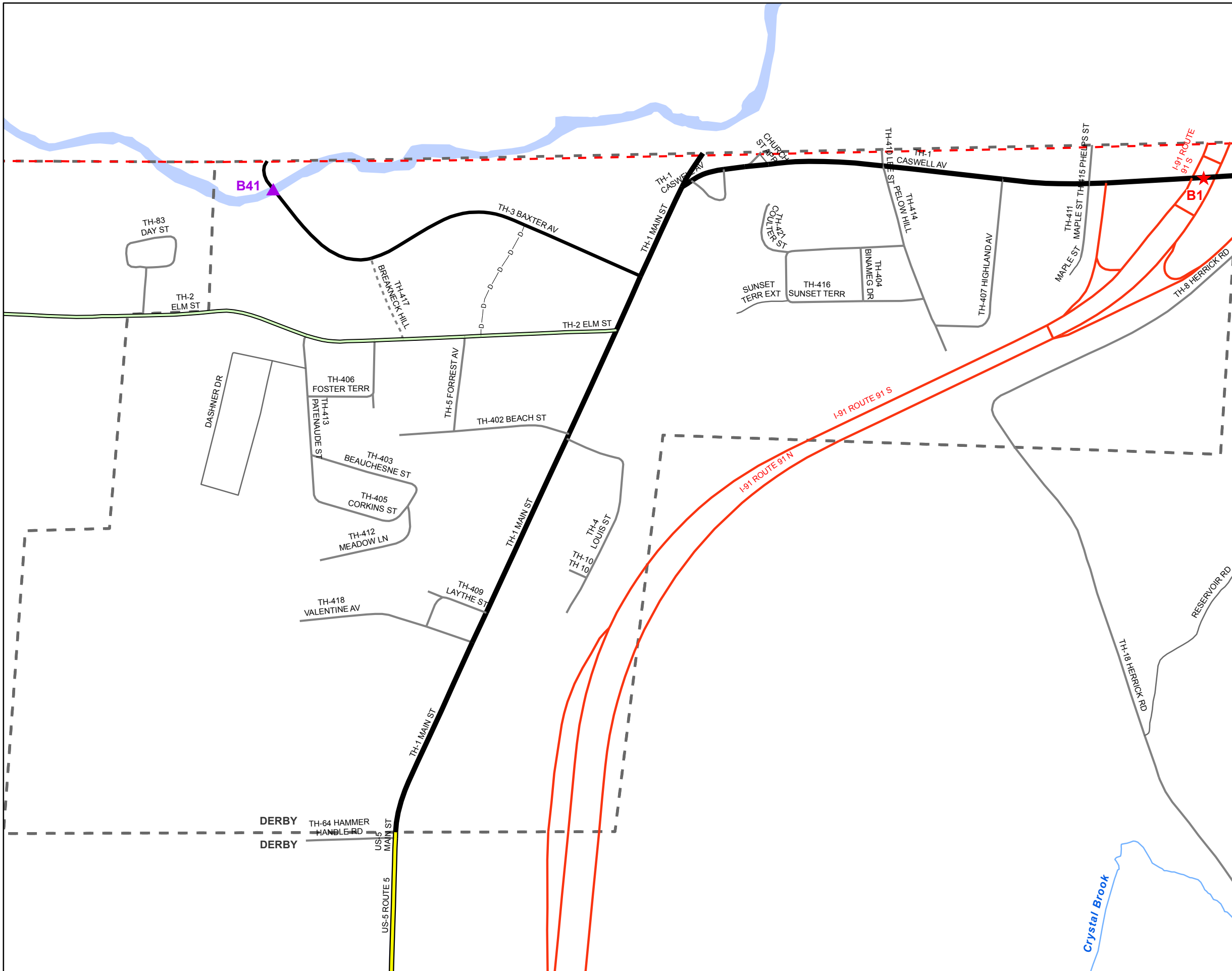


- ★ INTERSTATE
- STATE LONG
- STATE SHORT
- ▲ TOWN LONG
- ▼ FAS/FAU
- INTERSTATE
- STATE HIGHWAY
- CLASS 1
- CLASS 2
- CLASS 3
- CLASS 4
- - - LEGAL TRAIL
- PRIVATE
- - - DISCONTINUED
- - - DISTRICT
- - - POLITICAL BOUNDARY
- NAMED RIVERS-STREAMS
- - - UNNAMED RIVERS-STREAMS
- VOBKIT Bridge Data
- VOBKIT Culvert Data

Produced by:  
Mapping Unit  
Vermont Agency of Transportation  
June 2014



**DERBY CENTER VILLAGE**  
ORLEANS COUNTY  
DISTRICT # 9

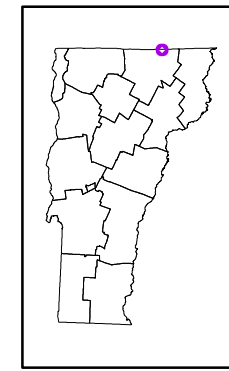


Scale 1:6,631

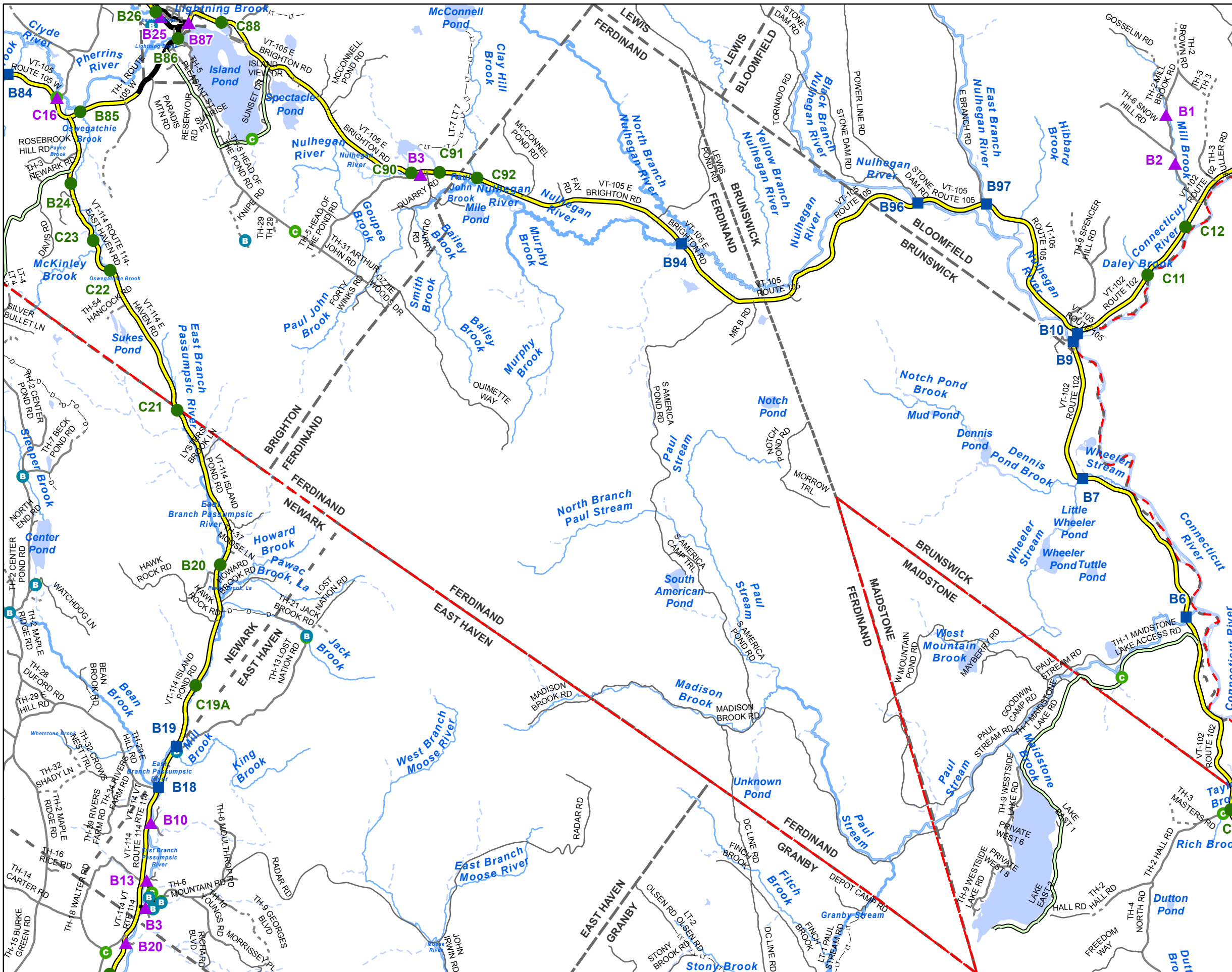


- ★ INTERSTATE
- STATE LONG
- STATE SHORT
- ▲ TOWN LONG
- ▼ FAS/FAU
- INTERSTATE
- STATE HIGHWAY
- CLASS 1
- CLASS 2
- CLASS 3
- - - CLASS 4
- - - LEGAL TRAIL
- PRIVATE
- - - DISCONTINUED
- - - DISTRICT
- - - POLITICAL BOUNDARY
- NAMED RIVERS-STREAMS
- - - UNNAMED RIVERS-STREAMS
- VOBCIT Bridge Data
- VOBCIT Culvert Data

Produced by:  
Mapping Unit  
Vermont Agency of Transportation  
June 2014



**DERBY LINE VILLAGE**  
ORLEANS COUNTY  
DISTRICT # 9

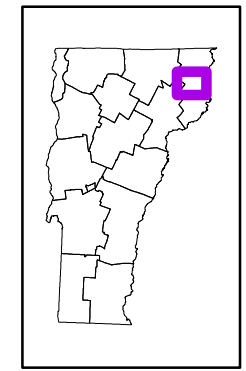


Scale 1:83,854

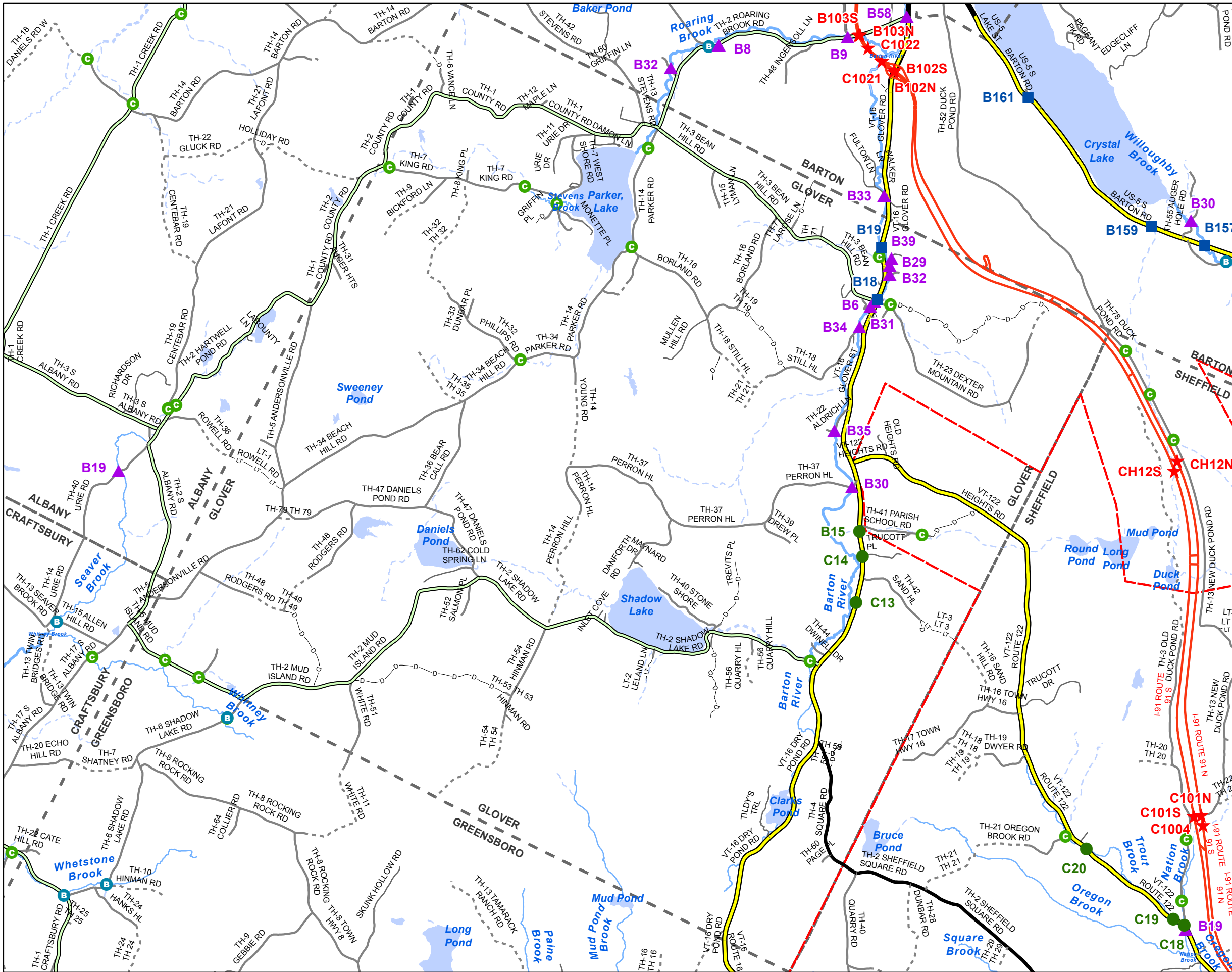


- ★ INTERSTATE
- STATE LONG
- STATE SHORT
- ▲ TOWN LONG
- ▼ FAS/FAU
- INTERSTATE
- STATE HIGHWAY
- CLASS 1
- CLASS 2
- CLASS 3
- CLASS 4
- - - LEGAL TRAIL
- PRIVATE
- - - DISCONTINUED
- - - DISTRICT
- - - POLITICAL BOUNDARY
- NAMED RIVERS-STREAMS
- - - UNNAMED RIVERS-STREAMS
- Ⓟ VOB CIT Bridge Data
- Ⓞ VOB CIT Culvert Data

Produced by:  
Mapping Unit  
Vermont Agency of Transportation  
June 2014



**FERDINAND**  
ESSEX COUNTY  
DISTRICT # 9

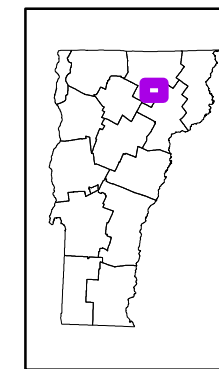


Scale 1:52,419

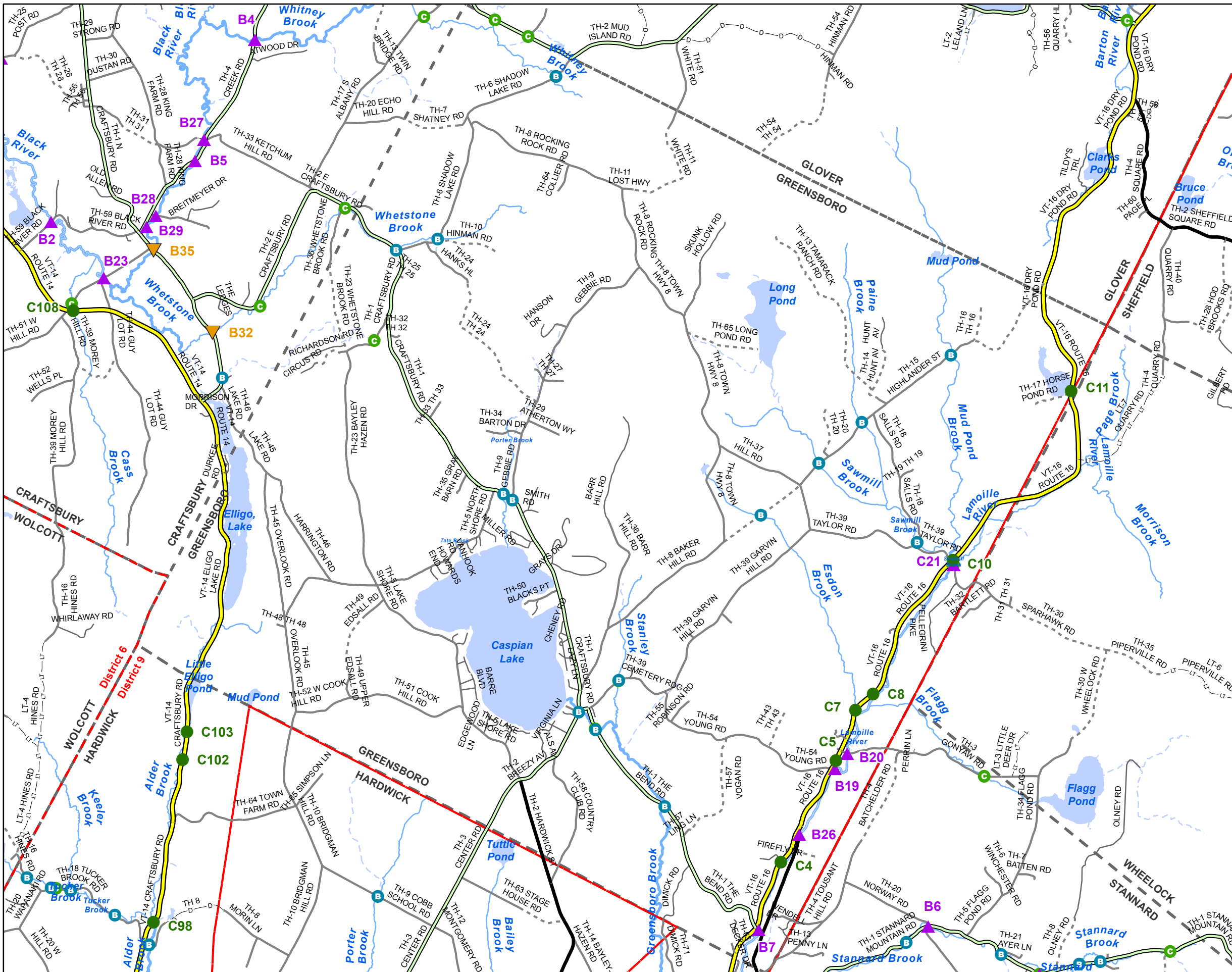


- ★ INTERSTATE
- STATE LONG
- STATE SHORT
- ▲ TOWN LONG
- ▼ FAS/FAU
- INTERSTATE
- STATE HIGHWAY
- CLASS 1
- CLASS 2
- CLASS 3
- CLASS 4
- - - LEGAL TRAIL
- - - PRIVATE
- - - DISCONTINUED
- - - DISTRICT
- - - POLITICAL BOUNDARY
- NAMED RIVERS-STREAMS
- - - UNNAMED RIVERS-STREAMS
- VOBKIT Bridge Data
- VOBKIT Culvert Data

Produced by:  
Mapping Unit  
Vermont Agency of Transportation  
June 2014



**GLOVER**  
ORLEANS COUNTY  
DISTRICT # 9

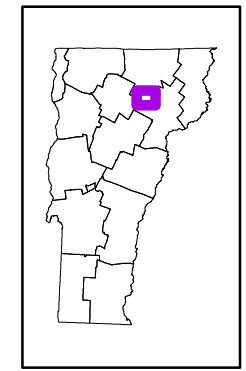


Scale 1:53,508

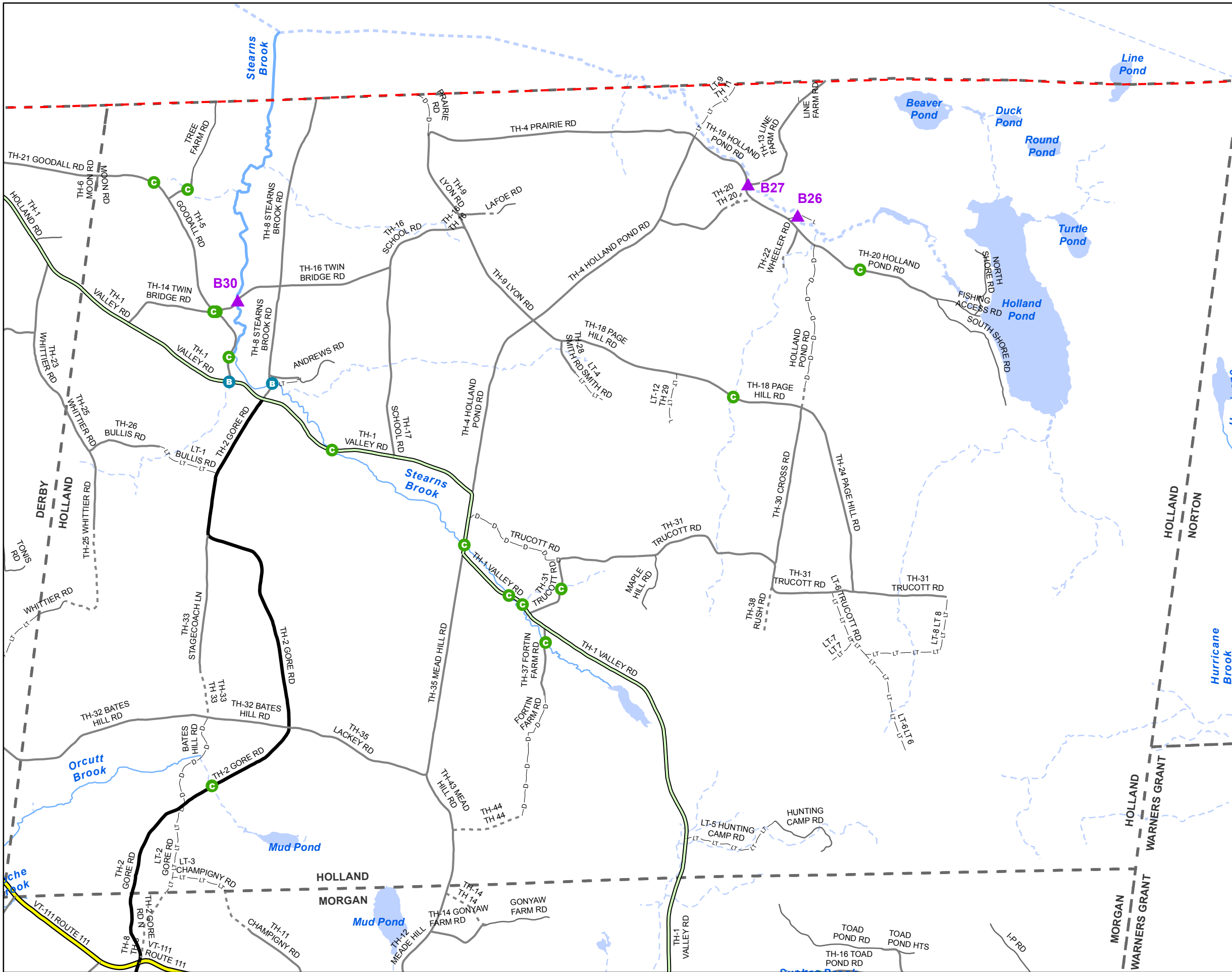


- ★ INTERSTATE
- STATE LONG
- STATE SHORT
- ▲ TOWN LONG
- ▼ FAS/FAU
- INTERSTATE
- STATE HIGHWAY
- CLASS 1
- CLASS 2
- CLASS 3
- CLASS 4
- - - LEGAL TRAIL
- - - PRIVATE
- - - DISCONTINUED
- - - DISTRICT
- - - POLITICAL BOUNDARY
- NAMED RIVERS-STREAMS
- - - UNNAMED RIVERS-STREAMS
- B VOB CIT Bridge Data
- C VOB CIT Culvert Data

Produced by:  
Mapping Unit  
Vermont Agency of Transportation  
June 2014



**GREENSBORO**  
ORLEANS COUNTY  
DISTRICT # 9

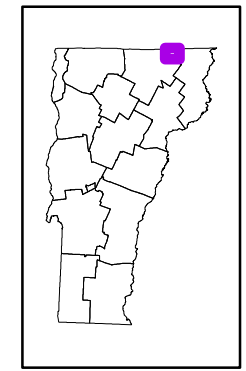


Scale 1:40,345

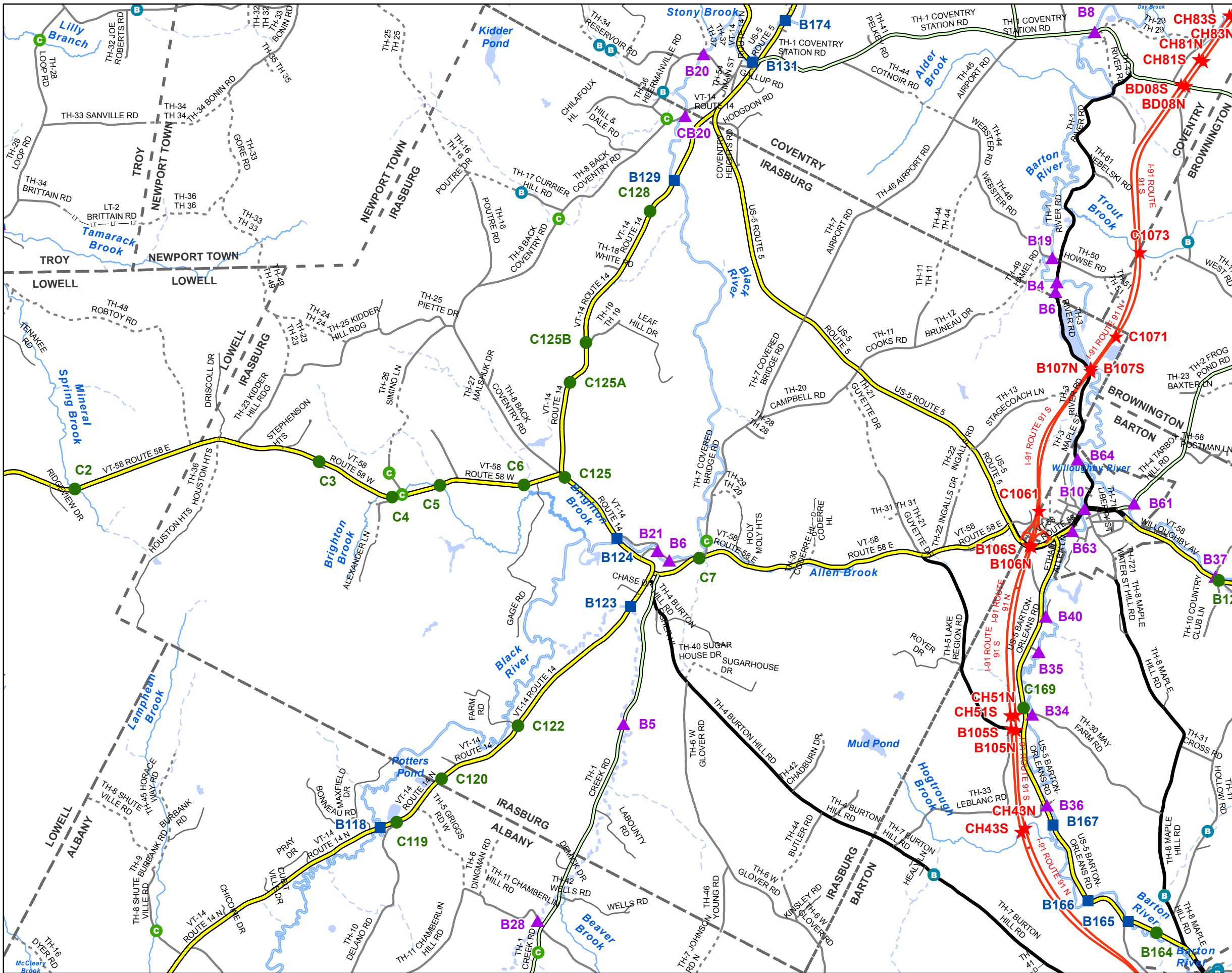
N

- ★ INTERSTATE
- STATE LONG
- STATE SHORT
- ▲ TOWN LONG
- ▼ FAS/FAU
- INTERSTATE
- STATE HIGHWAY
- CLASS 1
- CLASS 2
- CLASS 3
- CLASS 4
- - - LEGAL TRAIL
- - - PRIVATE
- - - DISCONTINUED
- - - DISTRICT
- - - POLITICAL BOUNDARY
- NAMED RIVERS-STREAMS
- - - UNNAMED RIVERS-STREAMS
- B VOB CIT Bridge Data
- C VOB CIT Culvert Data

Produced by:  
Mapping Unit  
Vermont Agency of Transportation  
June 2014



**HOLLAND**  
ORLEANS COUNTY  
DISTRICT # 9

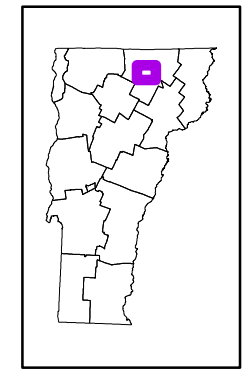


Scale 1:53,470

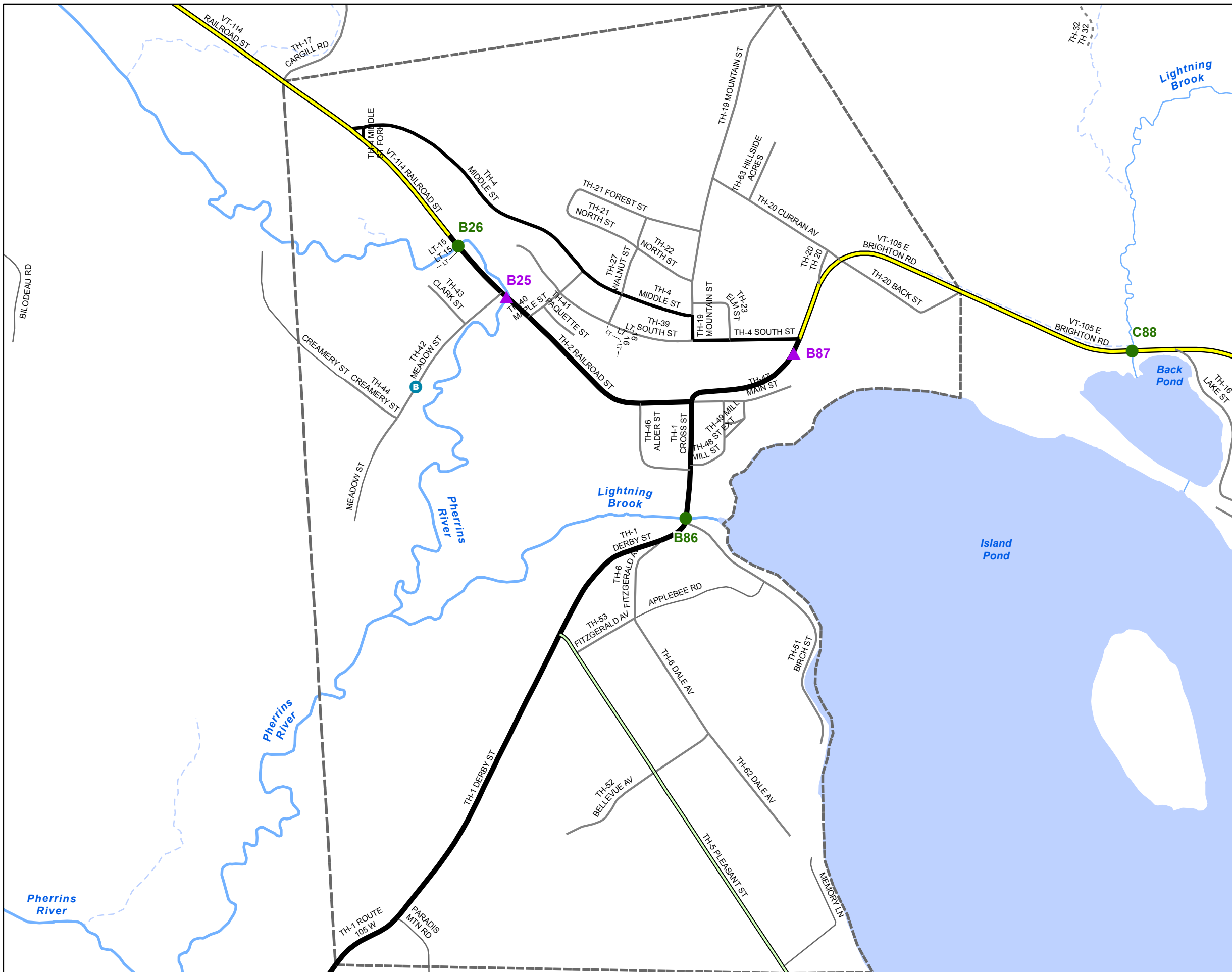


- ★ INTERSTATE
- STATE LONG
- STATE SHORT
- ▲ TOWN LONG
- ▼ FAS/FAU
- INTERSTATE
- STATE HIGHWAY
- CLASS 1
- CLASS 2
- CLASS 3
- CLASS 4
- - - LEGAL TRAIL
- - - PRIVATE
- - - DISCONTINUED
- - - DISTRICT
- - - POLITICAL BOUNDARY
- NAMED RIVERS-STREAMS
- - - UNNAMED RIVERS-STREAMS
- VOB CIT Bridge Data
- VOB CIT Culvert Data

Produced by:  
Mapping Unit  
Vermont Agency of Transportation  
June 2014



**IRASBURG**  
ORLEANS COUNTY  
DISTRICT # 9

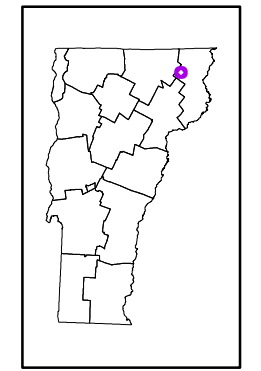


Scale 1:8,170

N

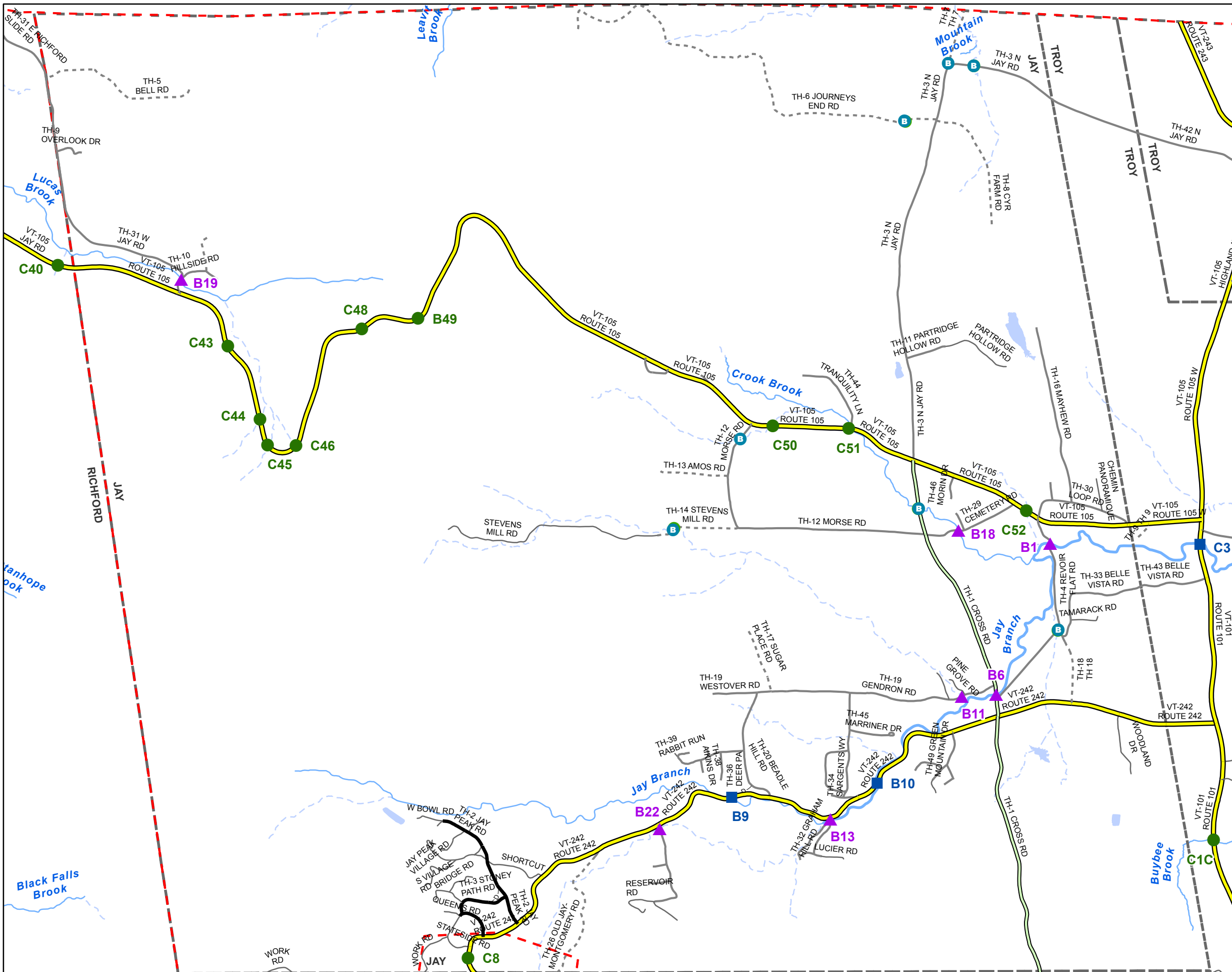
- ★ INTERSTATE
- STATE LONG
- STATE SHORT
- ▲ TOWN LONG
- ▼ FAS/FAU
- INTERSTATE
- STATE HIGHWAY
- CLASS 1
- CLASS 2
- CLASS 3
- CLASS 4
- - - LEGAL TRAIL
- PRIVATE
- - - DISCONTINUED
- DISTRICT
- POLITICAL BOUNDARY
- NAMED RIVERS-STREAMS
- - - UNNAMED RIVERS-STREAMS
- ⓑ VOBCIT Bridge Data
- Ⓒ VOBCIT Culvert Data

Produced by:  
Mapping Unit  
Vermont Agency of Transportation  
June 2014



**ISLAND POND U.C.**  
ESSEX COUNTY  
DISTRICT # 9



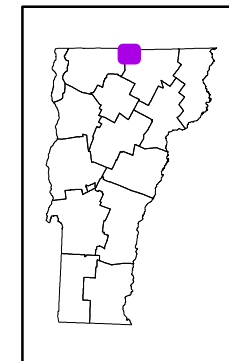


Scale 1:36,187

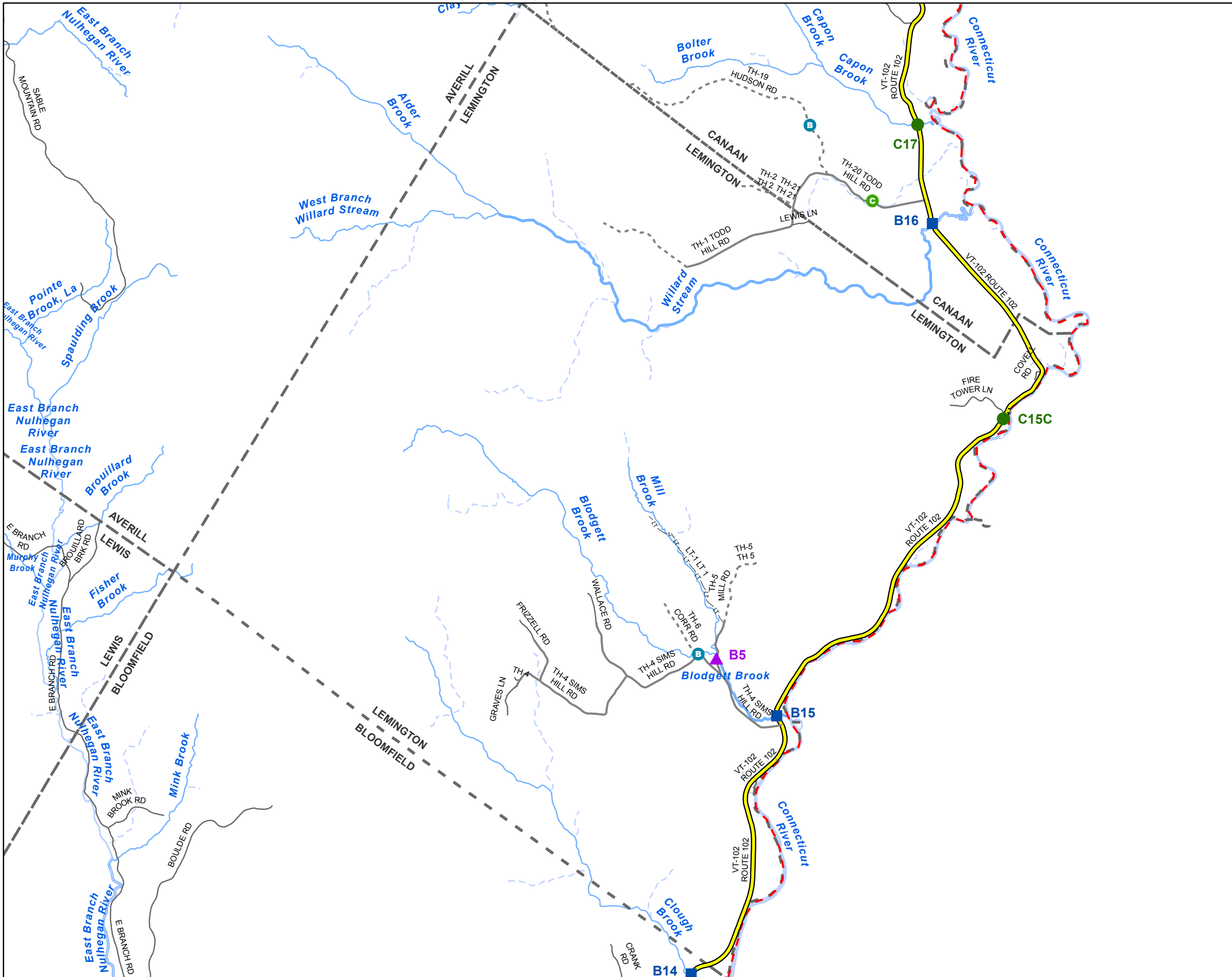


- ★ INTERSTATE
- STATE LONG
- STATE SHORT
- ▲ TOWN LONG
- ▼ FAS/FAU
- INTERSTATE
- STATE HIGHWAY
- CLASS 1
- CLASS 2
- CLASS 3
- CLASS 4
- - - LEGAL TRAIL
- · · PRIVATE
- - - DISCONTINUED
- - - DISTRICT
- - - POLITICAL BOUNDARY
- NAMED RIVERS-STREAMS
- UNNAMED RIVERS-STREAMS
- VOBICIT Bridge Data
- VOBICIT Culvert Data

Produced by:  
Mapping Unit  
Vermont Agency of Transportation  
June 2014



**JAY**  
ORLEANS COUNTY  
DISTRICT # 9

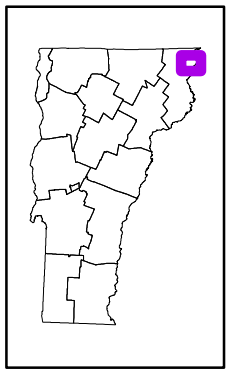


Scale 1:56,431

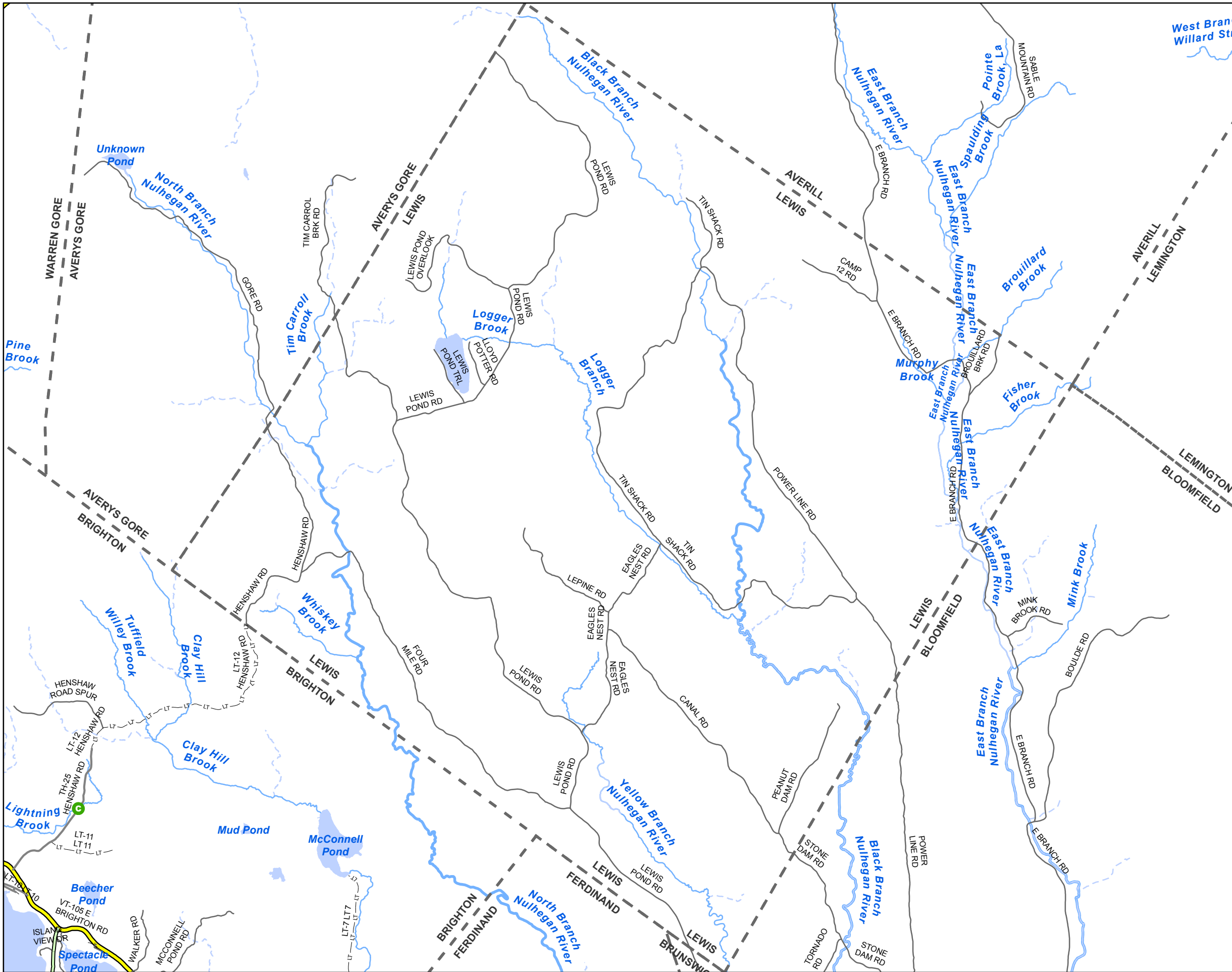


- ★ INTERSTATE
- STATE LONG
- STATE SHORT
- ▲ TOWN LONG
- ▼ FAS/FAU
- INTERSTATE
- STATE HIGHWAY
- CLASS 1
- CLASS 2
- CLASS 3
- CLASS 4
- - - LEGAL TRAIL
- PRIVATE
- - - DISCONTINUED
- DISTRICT
- POLITICAL BOUNDARY
- NAMED RIVERS-STREAMS
- - - UNNAMED RIVERS-STREAMS
- ⓑ VOBKIT Bridge Data
- Ⓒ VOBKIT Culvert Data

Produced by:  
Mapping Unit  
Vermont Agency of Transportation  
June 2014



**LEMINGTON**  
ESSEX COUNTY  
DISTRICT # 9

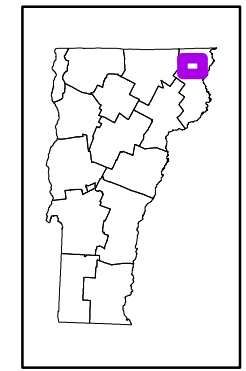


Scale 1:57,076

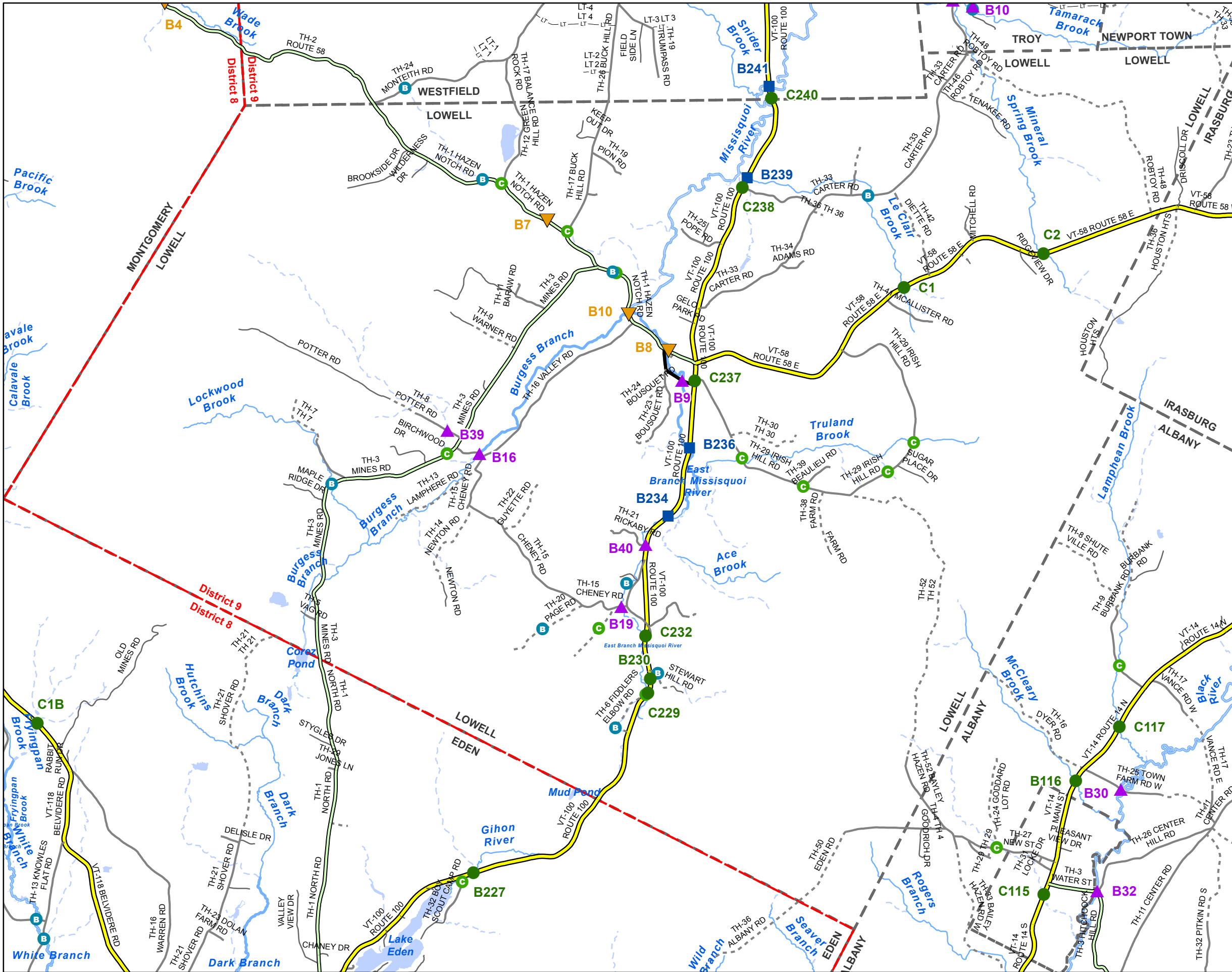


- ★ INTERSTATE
- STATE LONG
- STATE SHORT
- ▲ TOWN LONG
- ▼ FAS/FAU
- INTERSTATE
- STATE HIGHWAY
- CLASS 1
- CLASS 2
- CLASS 3
- CLASS 4
- - - LEGAL TRAIL
- - - PRIVATE
- - - DISCONTINUED
- ▭ DISTRICT
- ▭ POLITICAL BOUNDARY
- NAMED RIVERS-STREAMS
- - - UNNAMED RIVERS-STREAMS
- ⓑ VOB CIT Bridge Data
- Ⓒ VOB CIT Culvert Data

Produced by:  
Mapping Unit  
Vermont Agency of Transportation  
June 2014



**LEWIS**  
ESSEX COUNTY  
DISTRICT # 9

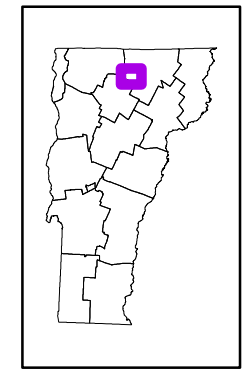


Scale 1:57,343

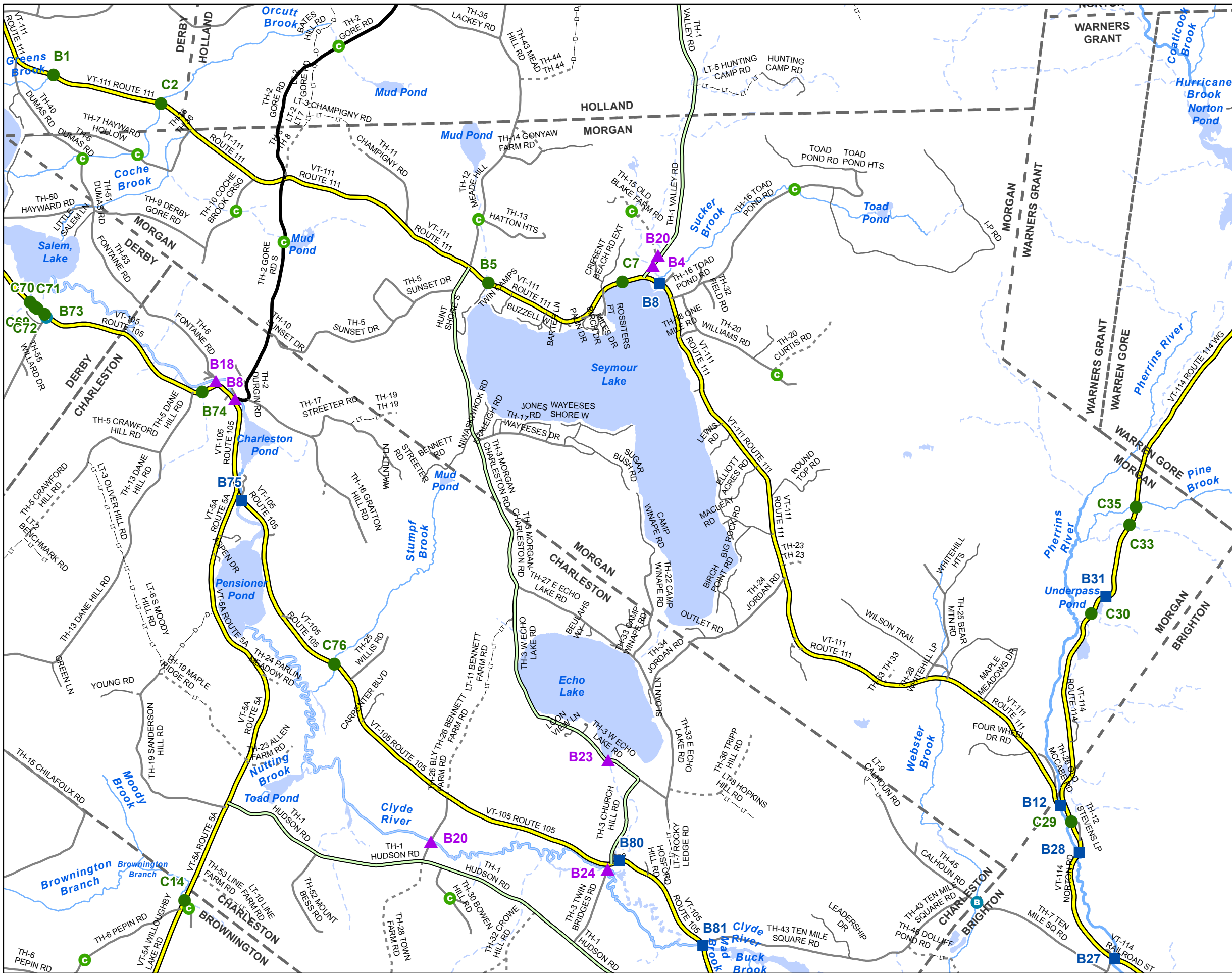


- ★ INTERSTATE
- STATE LONG
- STATE SHORT
- ▲ TOWN LONG
- ▼ FAS/FAU
- INTERSTATE
- STATE HIGHWAY
- CLASS 1
- CLASS 2
- CLASS 3
- - - CLASS 4
- - - LEGAL TRAIL
- PRIVATE
- - - DISCONTINUED
- - - DISTRICT
- - - POLITICAL BOUNDARY
- NAMED RIVERS-STREAMS
- - - UNNAMED RIVERS-STREAMS
- VOB CIT Bridge Data
- VOB CIT Culvert Data

Produced by:  
Mapping Unit  
Vermont Agency of Transportation  
June 2014



**LOWELL**  
ORLEANS COUNTY  
DISTRICT # 9

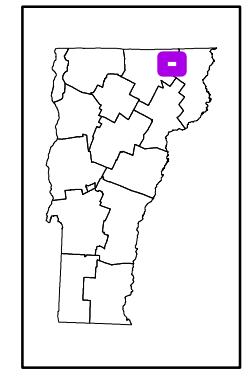


Scale 1:53,636

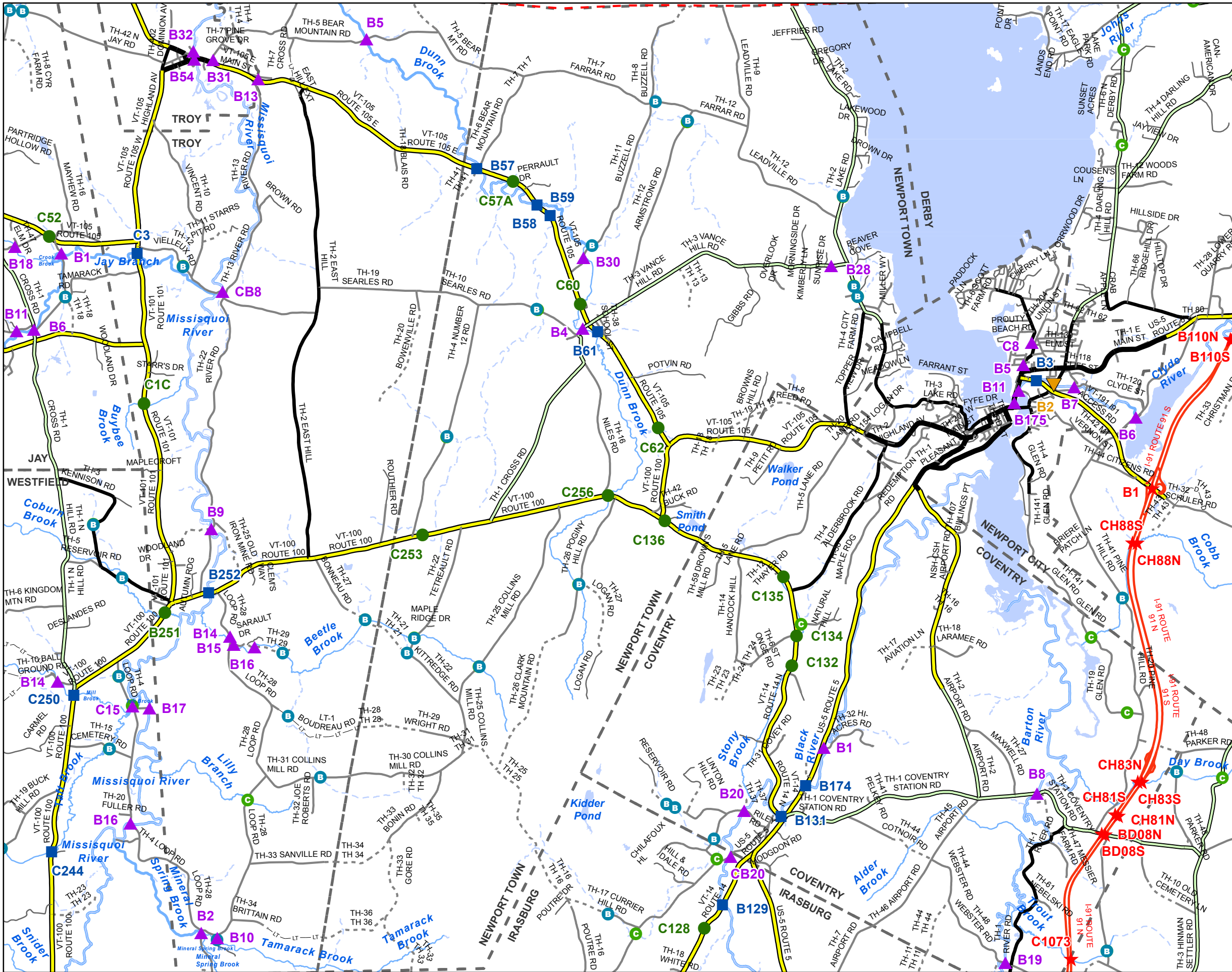


- ★ INTERSTATE
- STATE LONG
- STATE SHORT
- ▲ TOWN LONG
- ▼ FAS/FAU
- INTERSTATE
- STATE HIGHWAY
- CLASS 1
- CLASS 2
- CLASS 3
- CLASS 4
- - - LEGAL TRAIL
- - - PRIVATE
- - - DISCONTINUED
- - - DISTRICT
- - - POLITICAL BOUNDARY
- NAMED RIVERS-STREAMS
- - - UNNAMED RIVERS-STREAMS
- B VOB CIT Bridge Data
- C VOB CIT Culvert Data

Produced by:  
Mapping Unit  
Vermont Agency of Transportation  
June 2014



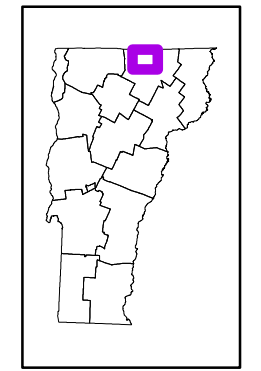
**MORGAN**  
ORLEANS COUNTY  
DISTRICT # 9



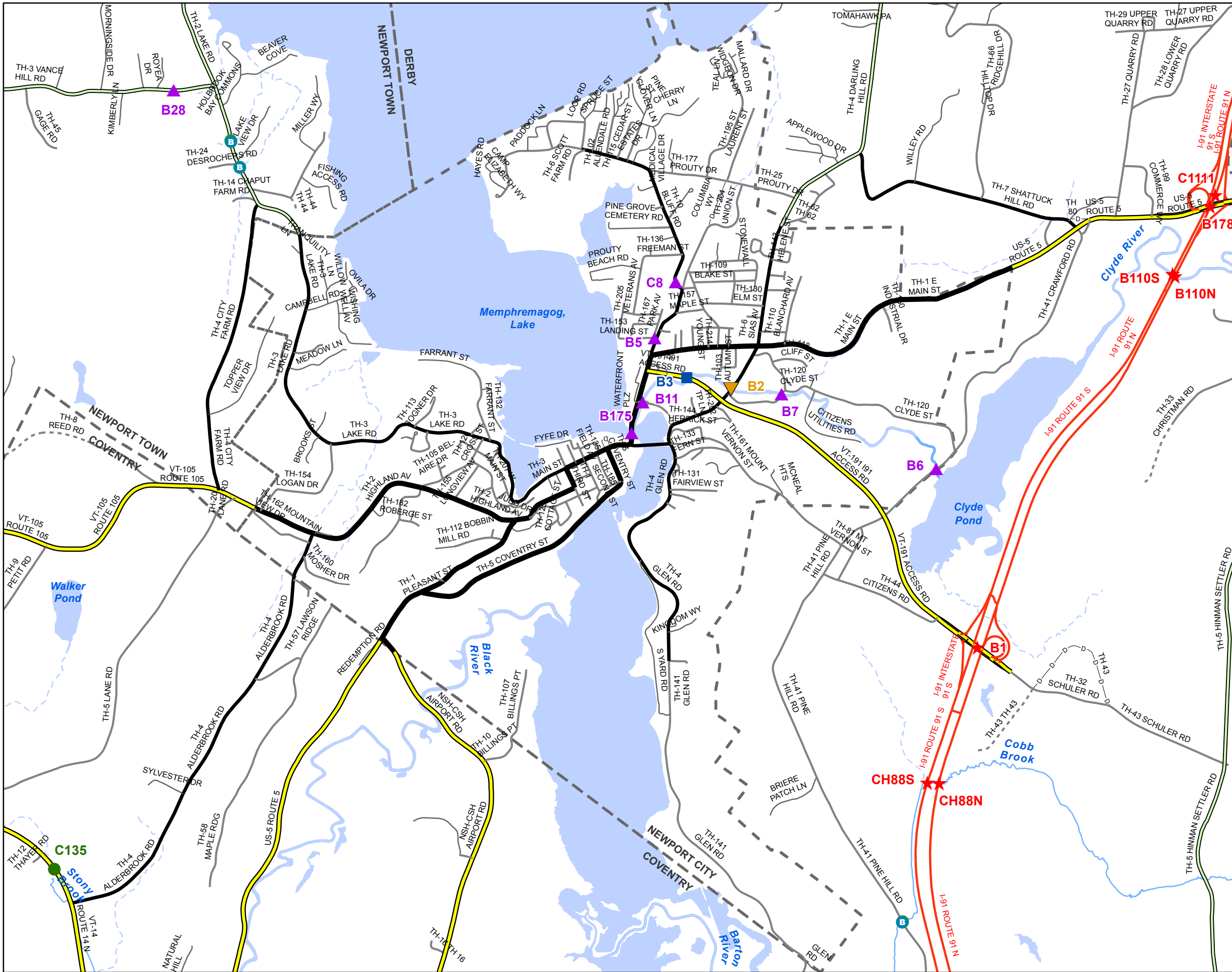
Scale 1:71,451

★ INTERSTATE  
 ■ STATE LONG  
 ● STATE SHORT  
 ▲ TOWN LONG  
 ▼ FAS/FAU  
 — INTERSTATE  
 — STATE HIGHWAY  
 — CLASS 1  
 — CLASS 2  
 — CLASS 3  
 - - - CLASS 4  
 - - - LEGAL TRAIL  
 - - - PRIVATE  
 - - - DISCONTINUED  
 - - - DISTRICT  
 - - - POLITICAL BOUNDARY  
 — NAMED RIVERS-STREAMS  
 - - - UNNAMED RIVERS-STREAMS  
 ● VOB CIT Bridge Data  
 ● VOB CIT Culvert Data

Produced by:  
Mapping Unit  
Vermont Agency of Transportation  
June 2014



**NEWPORT**  
ORLEANS COUNTY  
DISTRICT # 9

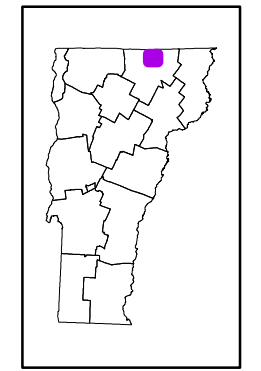


Scale 1:28,559

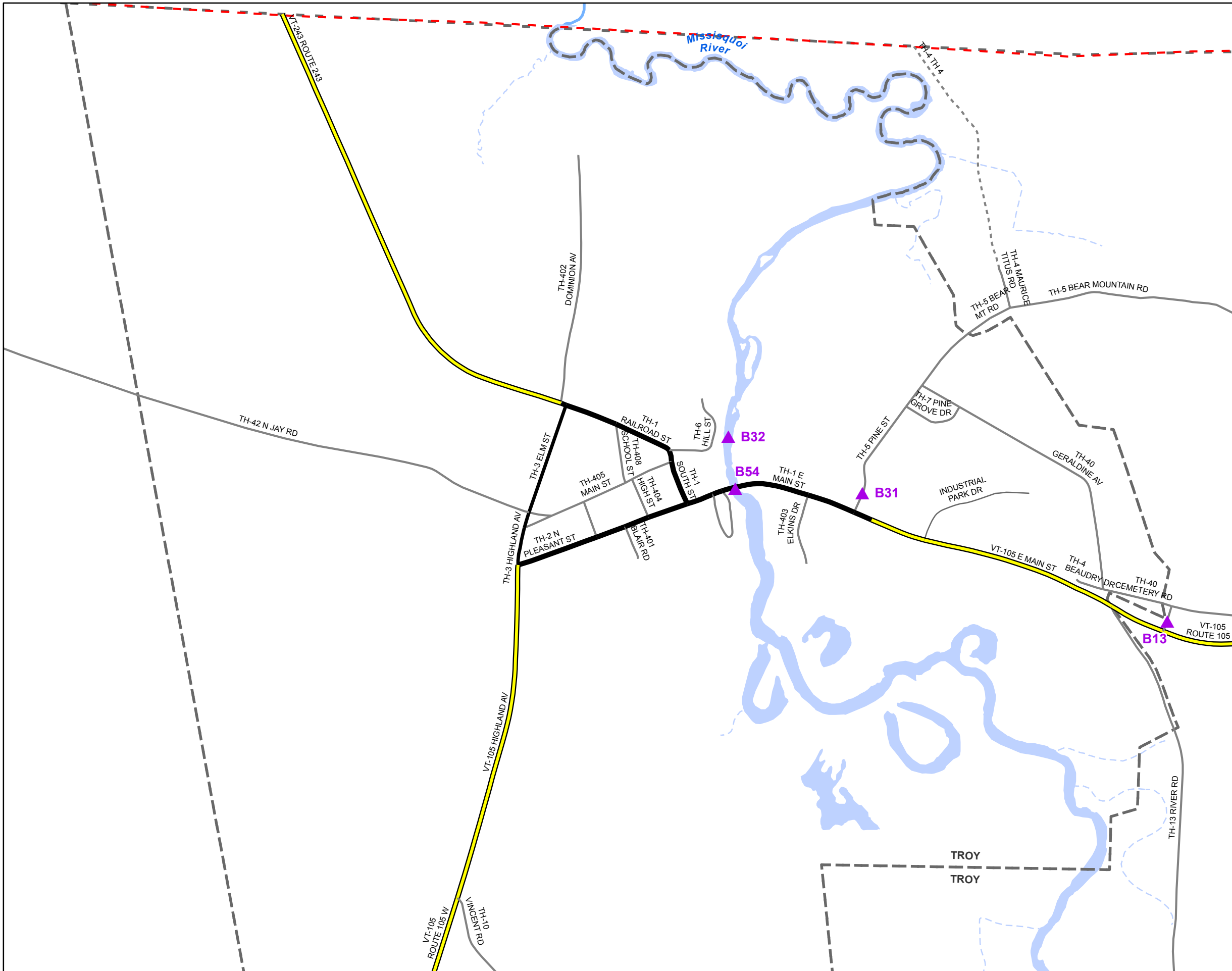


- ★ INTERSTATE
- STATE LONG
- STATE SHORT
- ▲ TOWN LONG
- ▼ FAS/FAU
- INTERSTATE
- STATE HIGHWAY
- CLASS 1
- CLASS 2
- CLASS 3
- CLASS 4
- - - LEGAL TRAIL
- - - PRIVATE
- - - DISCONTINUED
- - - DISTRICT
- - - POLITICAL BOUNDARY
- NAMED RIVERS-STREAMS
- - - UNNAMED RIVERS-STREAMS
- ⓑ VOB CIT Bridge Data
- Ⓒ VOB CIT Culvert Data

Produced by:  
Mapping Unit  
Vermont Agency of Transportation  
June 2014



**NEWPORT CITY**  
ORLEANS COUNTY  
DISTRICT # 9

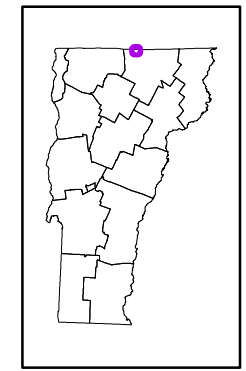


Scale 1:10,585

N

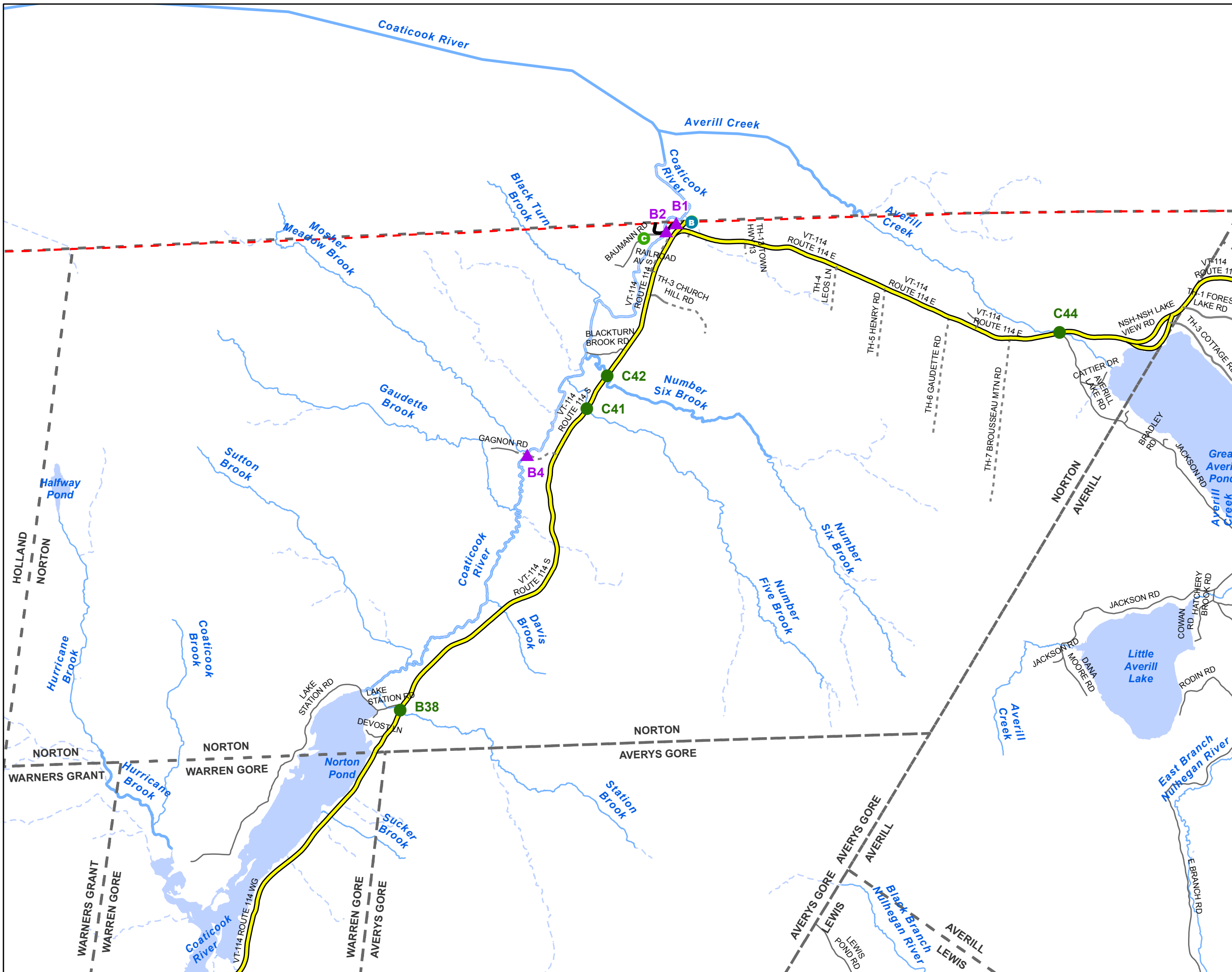
- ★ INTERSTATE
- STATE LONG
- STATE SHORT
- ▲ TOWN LONG
- ▼ FAS/FAU
- INTERSTATE
- STATE HIGHWAY
- CLASS 1
- CLASS 2
- CLASS 3
- CLASS 4
- - - LEGAL TRAIL
- PRIVATE
- - - DISCONTINUED
- - - DISTRICT
- - - POLITICAL BOUNDARY
- NAMED RIVERS-STREAMS
- - - UNNAMED RIVERS-STREAMS
- VOBICIT Bridge Data
- VOBICIT Culvert Data

Produced by:  
Mapping Unit  
Vermont Agency of Transportation  
June 2014



**NORTH TROY VILLAGE**  
ORLEANS COUNTY  
DISTRICT # 9



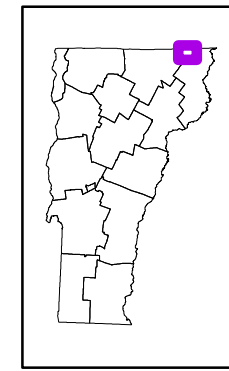


Scale 1:51,917

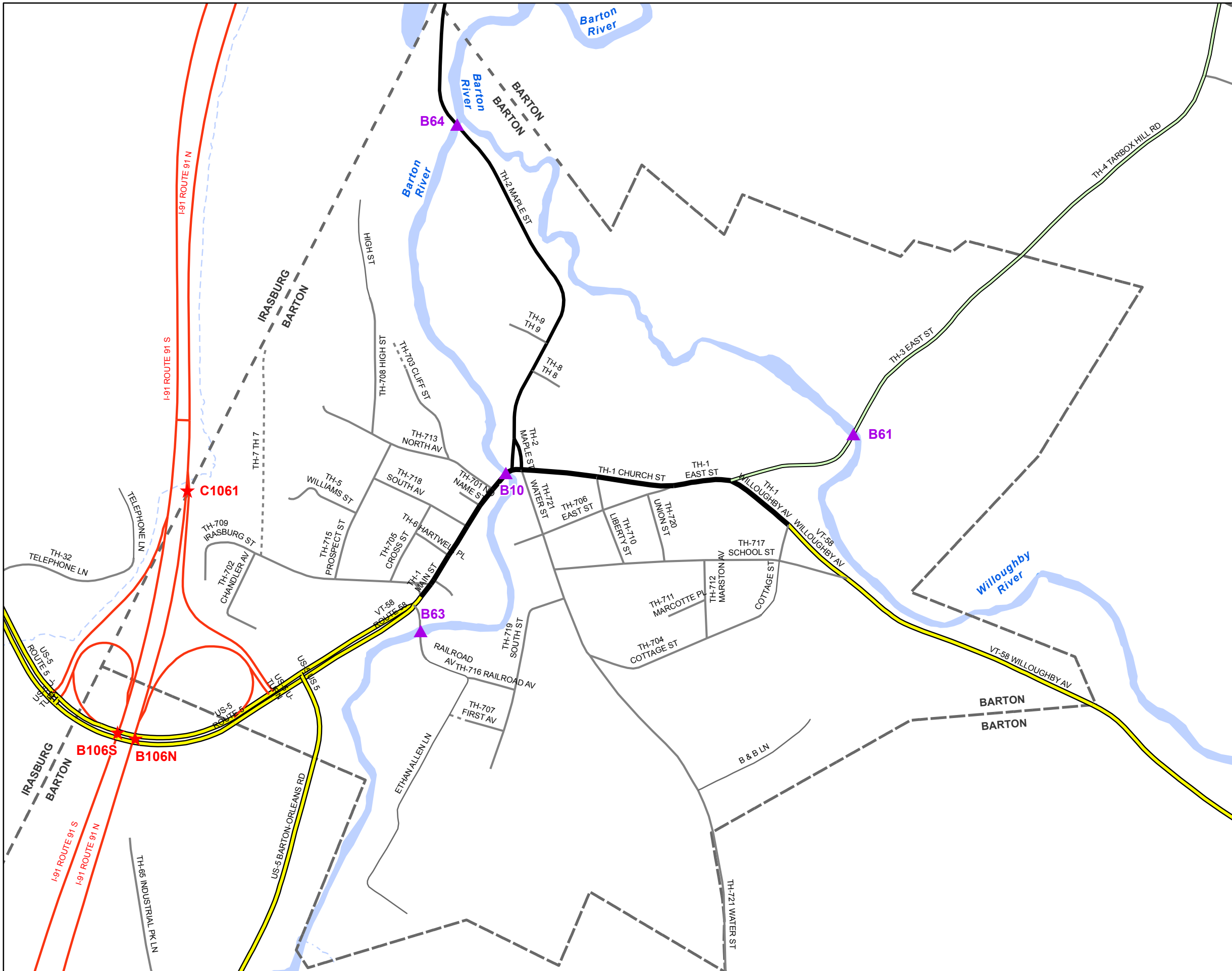


- ★ INTERSTATE
- STATE LONG
- STATE SHORT
- ▲ TOWN LONG
- ▼ FAS/FAU
- INTERSTATE
- STATE HIGHWAY
- CLASS 1
- CLASS 2
- CLASS 3
- CLASS 4
- - - LEGAL TRAIL
- PRIVATE
- - - DISCONTINUED
- - - DISTRICT
- - - POLITICAL BOUNDARY
- NAMED RIVERS-STREAMS
- - - UNNAMED RIVERS-STREAMS
- B VOB CIT Bridge Data
- C VOB CIT Culvert Data

Produced by:  
Mapping Unit  
Vermont Agency of Transportation  
June 2014



**NORTON**  
ESSEX COUNTY  
DISTRICT # 9

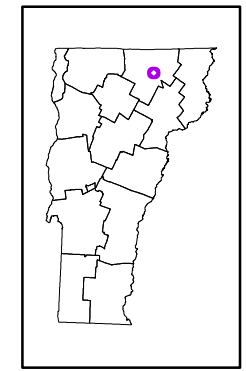


Scale 1:7,608

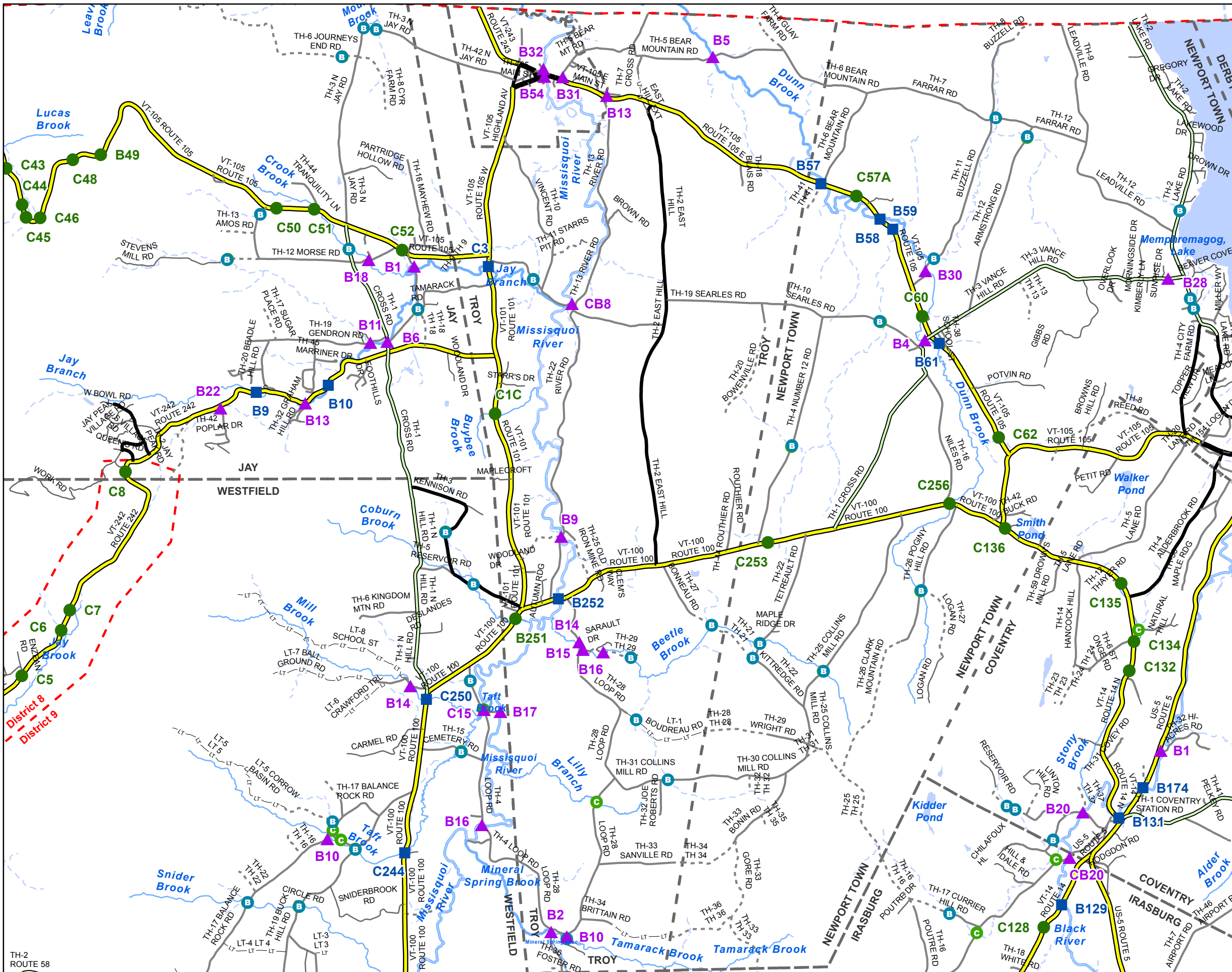
N

- ★ INTERSTATE
- STATE LONG
- STATE SHORT
- ▲ TOWN LONG
- ▼ FAS/FAU
- INTERSTATE
- STATE HIGHWAY
- CLASS 1
- CLASS 2
- CLASS 3
- CLASS 4
- - - LEGAL TRAIL
- PRIVATE
- - - DISCONTINUED
- - - DISTRICT
- - - POLITICAL BOUNDARY
- NAMED RIVERS-STREAMS
- - - UNNAMED RIVERS-STREAMS
- VOBKIT Bridge Data
- VOBKIT Culvert Data

Produced by:  
Mapping Unit  
Vermont Agency of Transportation  
June 2014



**ORLEANS VILLAGE**  
ORLEANS COUNTY  
DISTRICT # 9

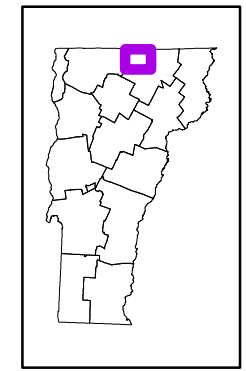


Scale 1:72,966

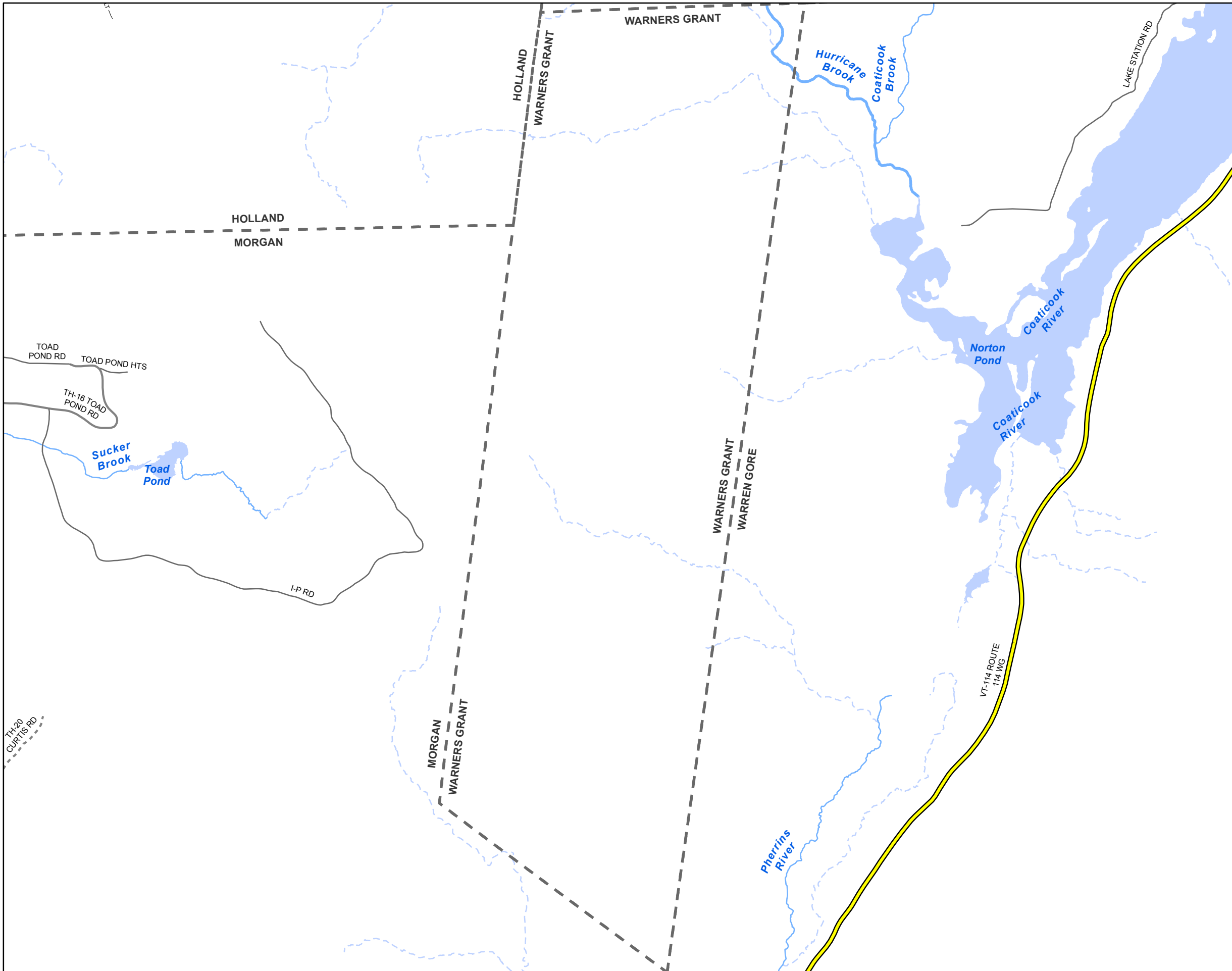


- ★ INTERSTATE
- STATE LONG
- STATE SHORT
- ▲ TOWN LONG
- ▼ FAS/FAU
- INTERSTATE
- STATE HIGHWAY
- CLASS 1
- CLASS 2
- CLASS 3
- CLASS 4
- - - LEGAL TRAIL
- - - PRIVATE
- - - DISCONTINUED
- - - DISTRICT
- - - POLITICAL BOUNDARY
- NAMED RIVERS-STREAMS
- - - UNNAMED RIVERS-STREAMS
- ⓑ VOBGIT Bridge Data
- Ⓒ VOBGIT Culvert Data

Produced by:  
Mapping Unit  
Vermont Agency of Transportation  
June 2014



**TROY**  
ORLEANS COUNTY  
DISTRICT # 9

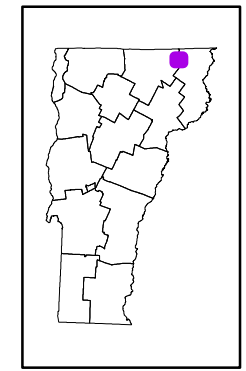


Scale 1:23,126



- ★ INTERSTATE
- STATE LONG
- STATE SHORT
- ▲ TOWN LONG
- ▼ FAS/FAU
- INTERSTATE
- STATE HIGHWAY
- CLASS 1
- CLASS 2
- CLASS 3
- CLASS 4
- - - LEGAL TRAIL
- PRIVATE
- - - DISCONTINUED
- DISTRICT
- POLITICAL BOUNDARY
- NAMED RIVERS-STREAMS
- - - UNNAMED RIVERS-STREAMS
- ⓑ VOBCIT Bridge Data
- Ⓒ VOBCIT Culvert Data

Produced by:  
Mapping Unit  
Vermont Agency of Transportation  
June 2014



**WARNERS GRANT**  
ESSEX COUNTY  
DISTRICT # 9

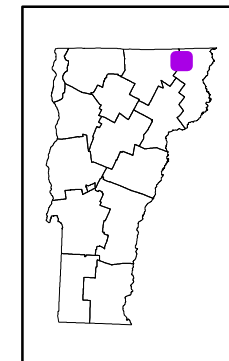


Scale 1:34,156

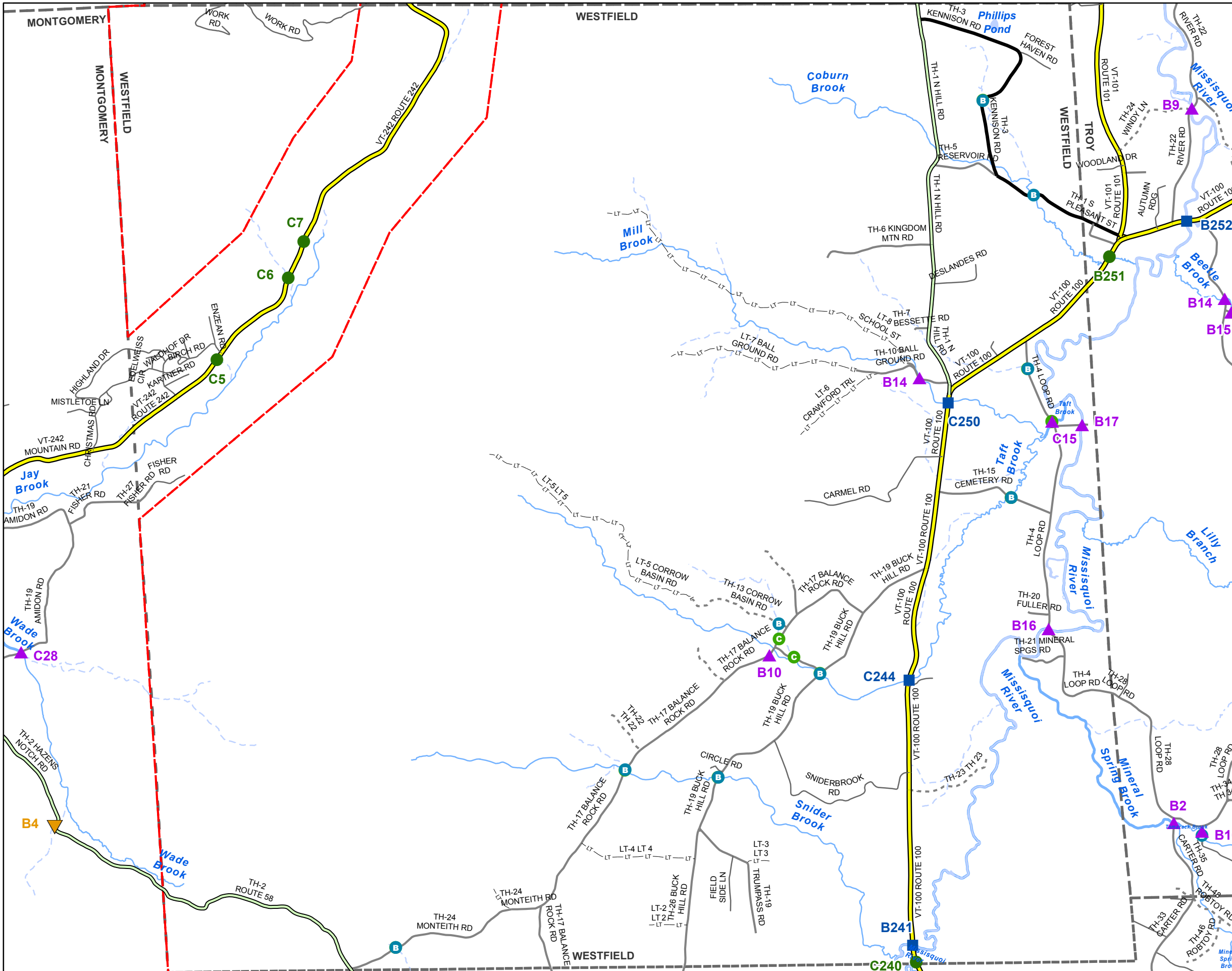


- ★ INTERSTATE
- STATE LONG
- STATE SHORT
- ▲ TOWN LONG
- ▼ FAS/FAU
- INTERSTATE
- STATE HIGHWAY
- CLASS 1
- CLASS 2
- CLASS 3
- CLASS 4
- - - LEGAL TRAIL
- PRIVATE
- - - DISCONTINUED
- DISTRICT
- POLITICAL BOUNDARY
- NAMED RIVERS-STREAMS
- UNNAMED RIVERS-STREAMS
- ⓑ VOBCIT Bridge Data
- Ⓒ VOBCIT Culvert Data

Produced by:  
Mapping Unit  
Vermont Agency of Transportation  
June 2014



**WARREN GORE**  
ESSEX COUNTY  
DISTRICT # 9

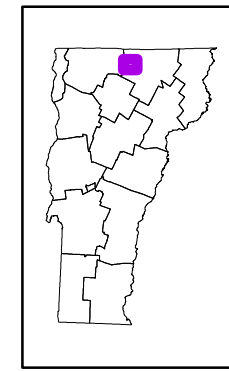


Scale 1:40,370

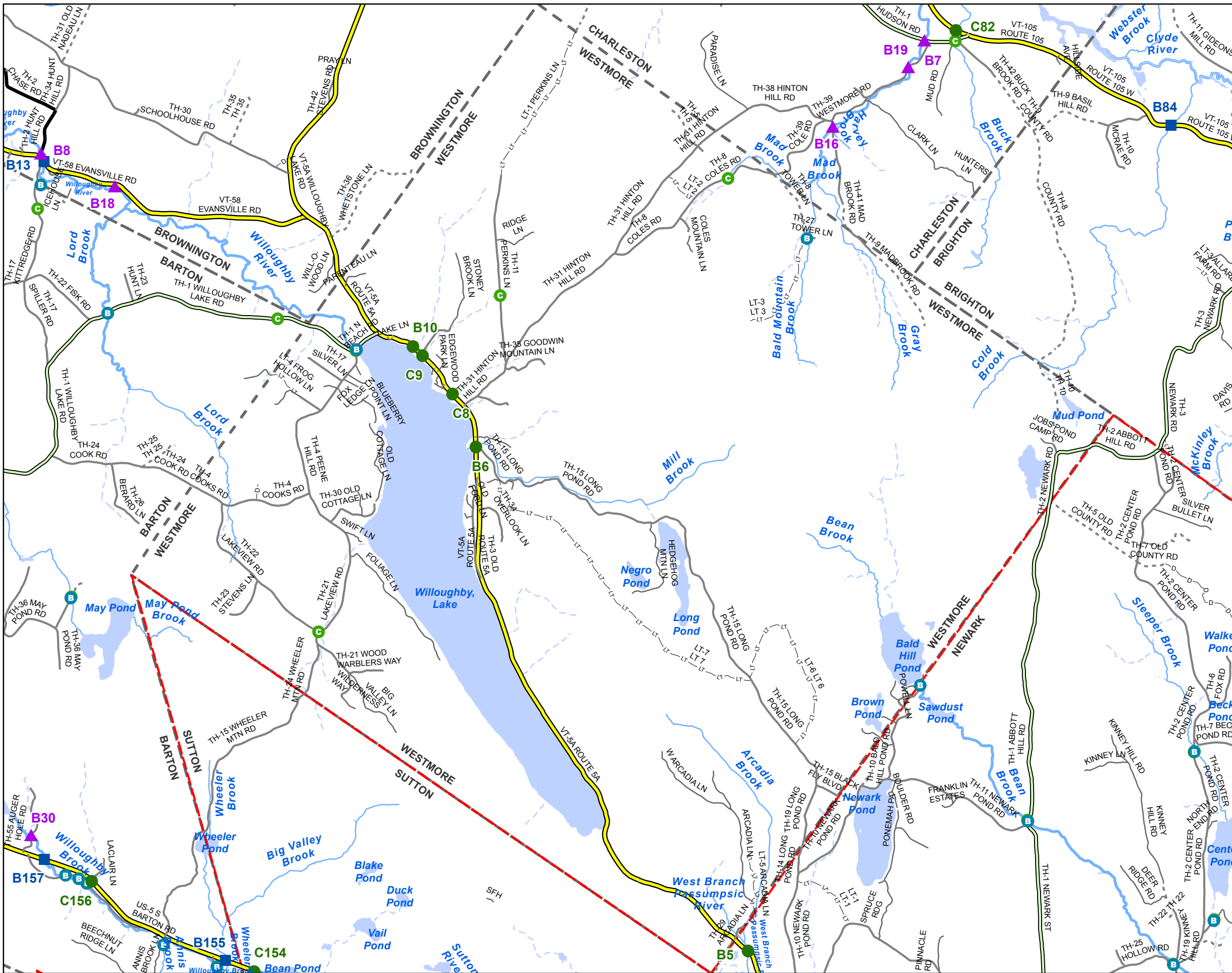


- ★ INTERSTATE
- STATE LONG
- STATE SHORT
- ▲ TOWN LONG
- ▼ FAS/FAU
- INTERSTATE
- STATE HIGHWAY
- CLASS 1
- CLASS 2
- CLASS 3
- CLASS 4
- - - LEGAL TRAIL
- PRIVATE
- - - DISCONTINUED
- - - DISTRICT
- - - POLITICAL BOUNDARY
- NAMED RIVERS-STREAMS
- - - UNNAMED RIVERS-STREAMS
- ⓑ VOBKIT Bridge Data
- Ⓒ VOBKIT Culvert Data

Produced by:  
Mapping Unit  
Vermont Agency of Transportation  
June 2014



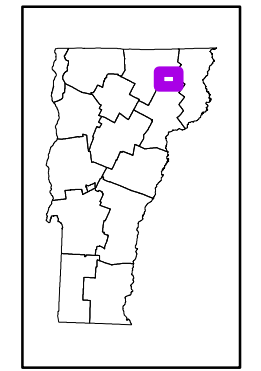
**WESTFIELD**  
ORLEANS COUNTY  
DISTRICT # 9



Scale 1:53,839

★ INTERSTATE  
 ■ STATE LONG  
 ● STATE SHORT  
 ▲ TOWN LONG  
 ▼ FAS/FAU  
 — INTERSTATE  
 — STATE HIGHWAY  
 — CLASS 1  
 — CLASS 2  
 — CLASS 3  
 — CLASS 4  
 - - - LEGAL TRAIL  
 — PRIVATE  
 - - - DISCONTINUED  
 [ ] DISTRICT  
 [ ] POLITICAL BOUNDARY  
 — NAMED RIVERS-STREAMS  
 - - - UNNAMED RIVERS-STREAMS  
 (B) VOB CIT Bridge Data  
 (C) VOB CIT Culvert Data

Produced by:  
 Mapping Unit  
 Vermont Agency of Transportation  
 June 2014



**WESTMORE**  
 ORLEANS COUNTY  
 DISTRICT # 9