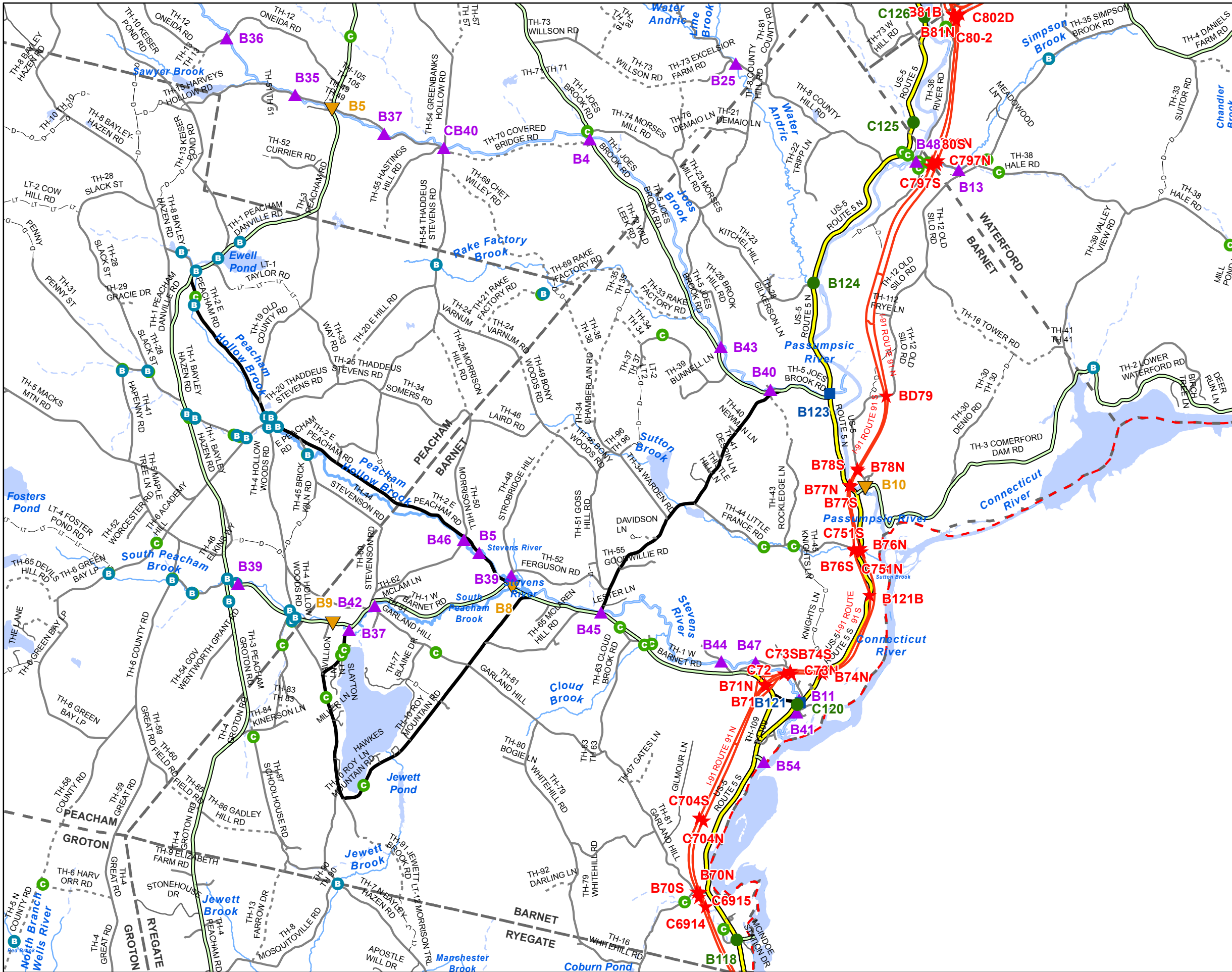


Bridge and Culvert Inspection Map Series - District 7 -

July 2014

Produced by:
Mapping Unit
Policy & Planning Division
Vermont Agency of Transportation

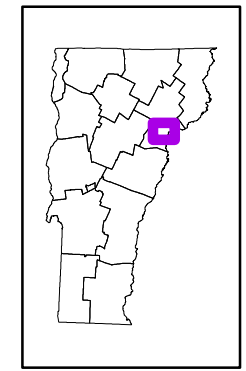




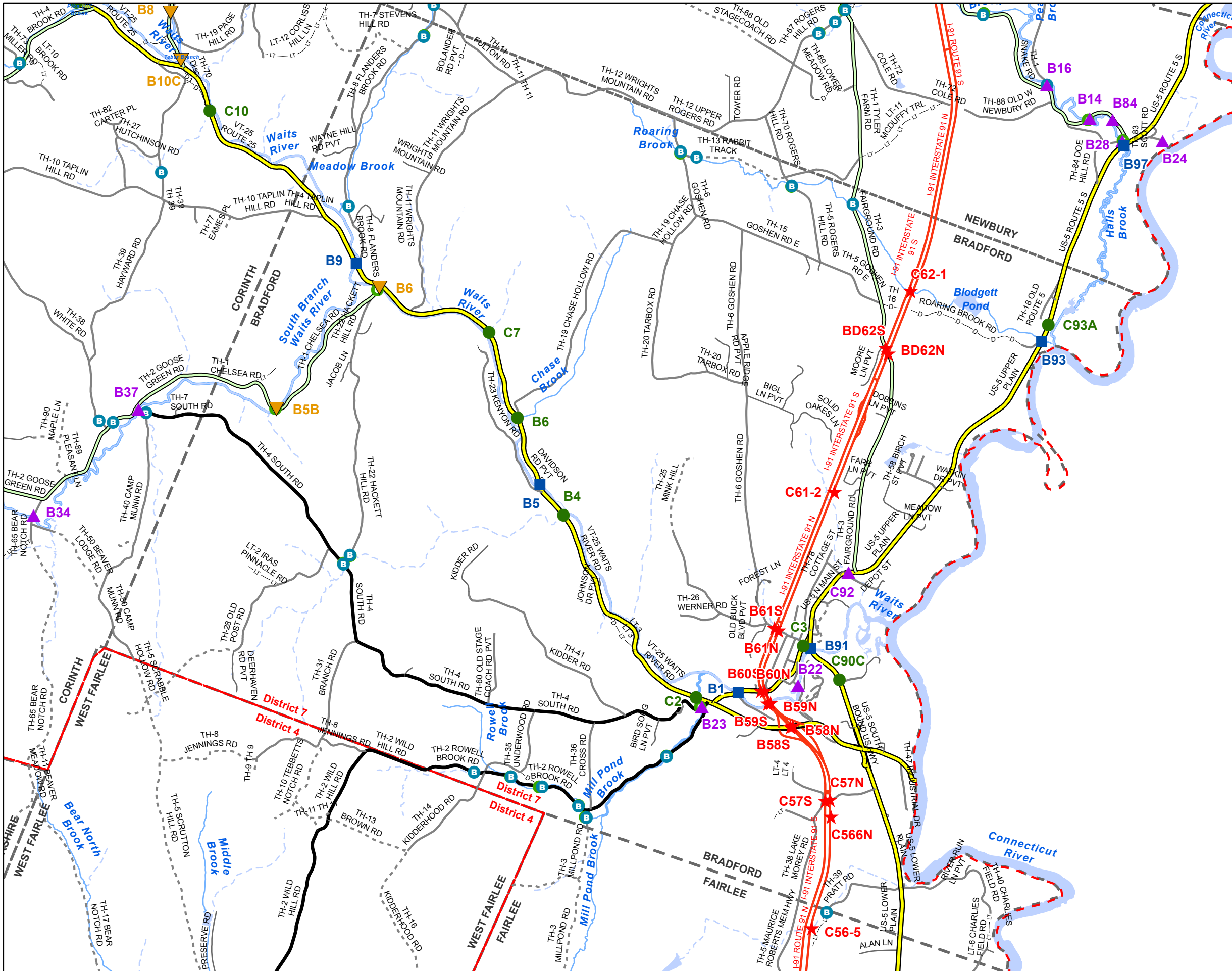
Scale 1:62,053

★ INTERSTATE
 ■ STATE LONG
 ● STATE SHORT
 ▲ TOWN LONG
 ▼ FAS/FAU
 — INTERSTATE
 — STATE HIGHWAY
 — CLASS 1
 — CLASS 2
 — CLASS 3
 - - - CLASS 4
 - - - LEGAL TRAIL
 — PRIVATE
 - - - DISCONTINUED
 - - - DISTRICT
 - - - POLITICAL BOUNDARY
 — NAMED RIVERS-STREAMS
 - - - UNNAMED RIVERS-STREAMS
 ● VOBKIT Bridge Data
 ● VOBKIT Culvert Data

Produced by:
Mapping Unit
Vermont Agency of Transportation
June 2014



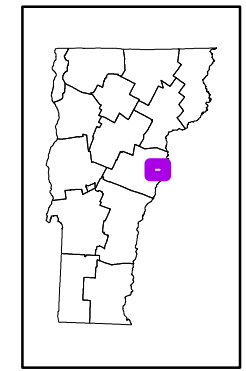
BARNET
CALEDONIA COUNTY
DISTRICT # 7



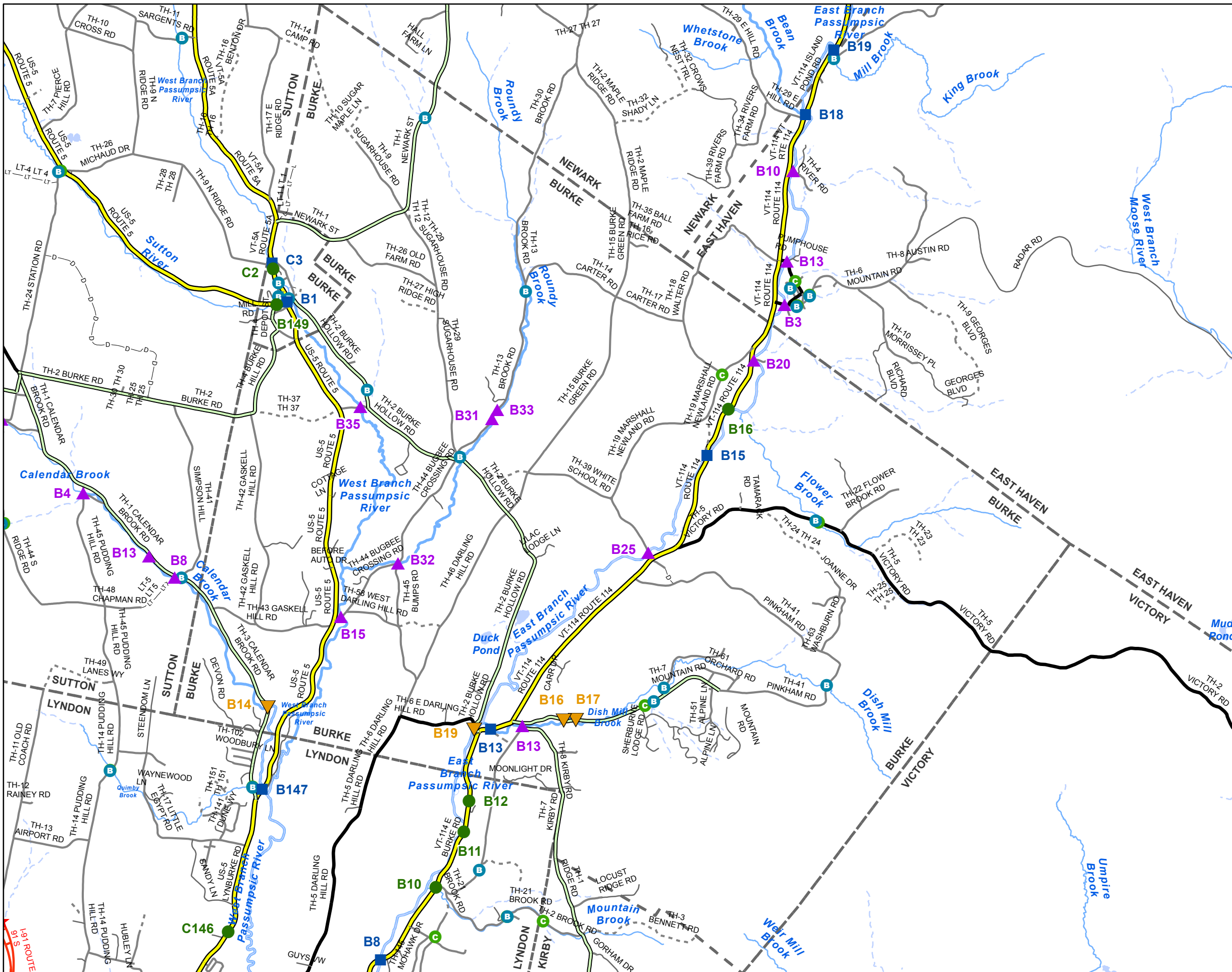
Scale 1:45,374

★ INTERSTATE
 ■ STATE LONG
 ● STATE SHORT
 ▲ TOWN LONG
 ▼ FAS/FAU
 — INTERSTATE
 — STATE HIGHWAY
 — CLASS 1
 — CLASS 2
 — CLASS 3
 - - - CLASS 4
 - - - LEGAL TRAIL
 — PRIVATE
 - - - DISCONTINUED
 [] DISTRICT
 [] POLITICAL BOUNDARY
 — NAMED RIVERS-STREAMS
 - - - UNNAMED RIVERS-STREAMS
 ● VOB CIT Bridge Data
 ● VOB CIT Culvert Data

Produced by:
 Mapping Unit
 Vermont Agency of Transportation
 June 2014



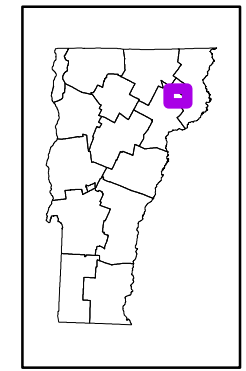
BRADFORD
 ORANGE COUNTY
 DISTRICT # 7



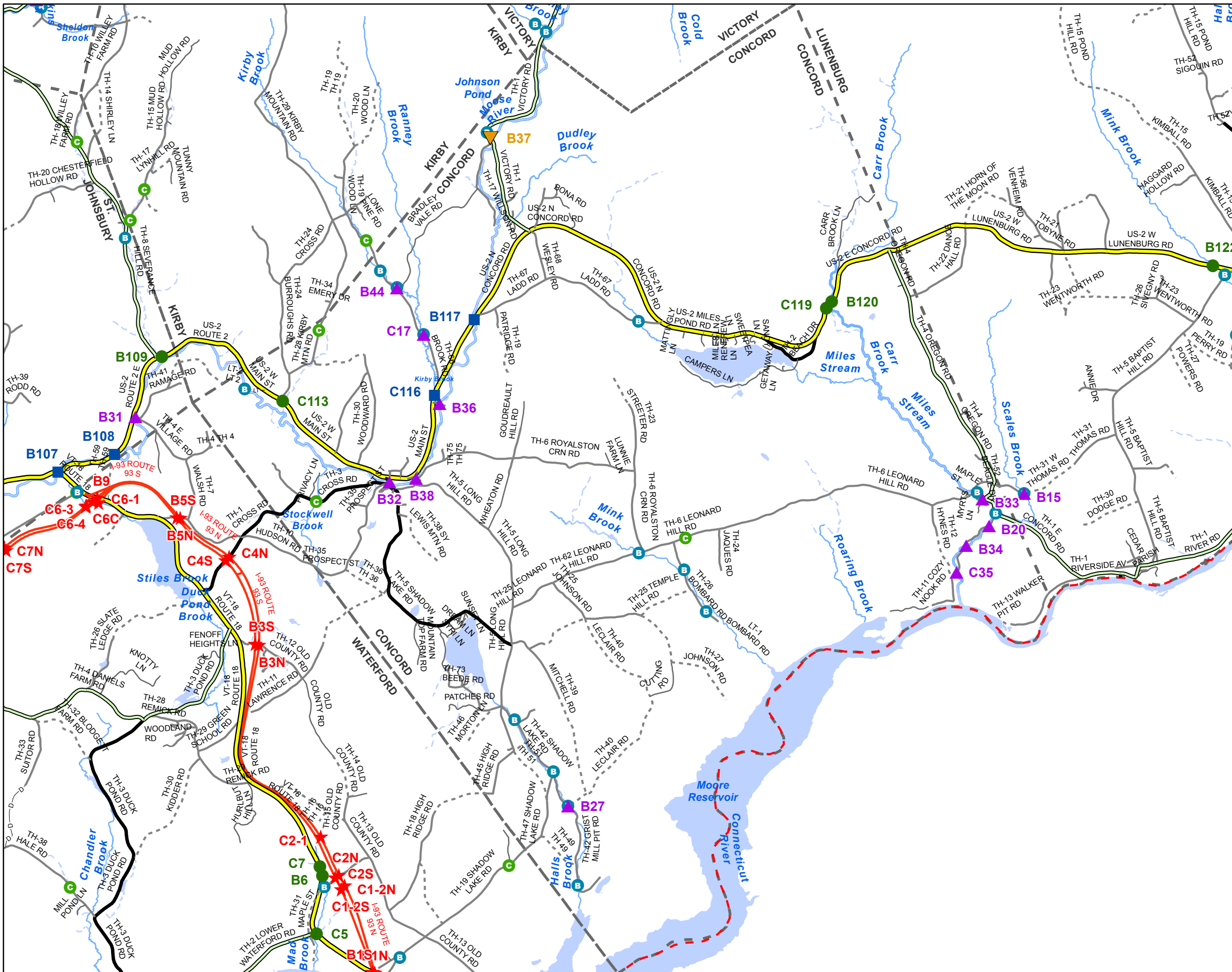
Scale 1:53,174

★ INTERSTATE
 ■ STATE LONG
 ● STATE SHORT
 ▲ TOWN LONG
 ▼ FAS/FAU
 — INTERSTATE
 — STATE HIGHWAY
 — CLASS 1
 — CLASS 2
 — CLASS 3
 - - - CLASS 4
 - - - LEGAL TRAIL
 — PRIVATE
 - - - DISCONTINUED
 [] DISTRICT
 [] POLITICAL BOUNDARY
 — NAMED RIVERS-STREAMS
 - - - UNNAMED RIVERS-STREAMS
 ● VOB CIT Bridge Data
 ● VOB CIT Culvert Data

Produced by:
 Mapping Unit
 Vermont Agency of Transportation
 June 2014



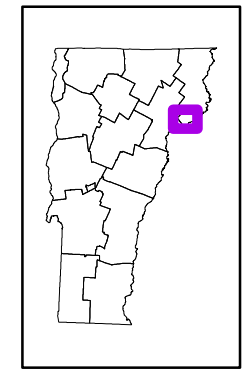
BURKE
 CALEDONIA COUNTY
 DISTRICT # 7



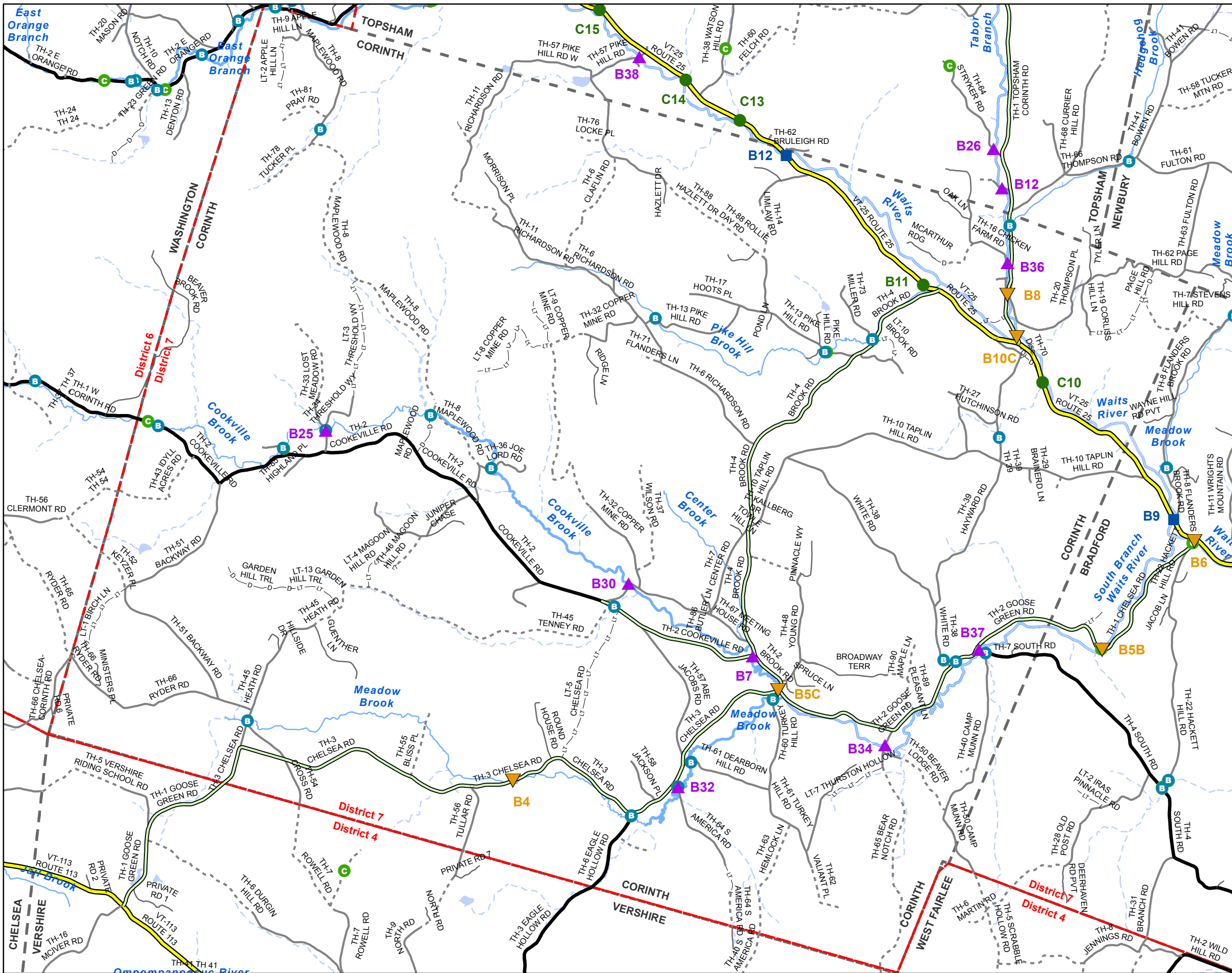
Scale 1:68,853

★ INTERSTATE
 ■ STATE LONG
 ● STATE SHORT
 ▲ TOWN LONG
 ▼ FAS/FAU
 — INTERSTATE
 — STATE HIGHWAY
 — CLASS 1
 — CLASS 2
 — CLASS 3
 - - - CLASS 4
 - - - LEGAL TRAIL
 - - - PRIVATE
 - - - DISCONTINUED
 [] DISTRICT
 [] POLITICAL BOUNDARY
 — NAMED RIVERS-STREAMS
 - - - UNNAMED RIVERS-STREAMS
 ● VOB CIT Bridge Data
 ● VOB CIT Culvert Data

Produced by:
Mapping Unit
Vermont Agency of Transportation
June 2014



CONCORD
ESSEX COUNTY
DISTRICT # 7

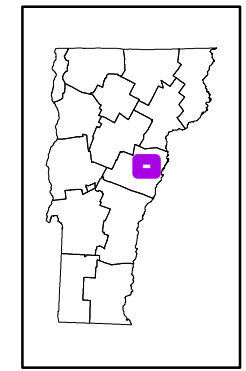


Scale 1:50,689

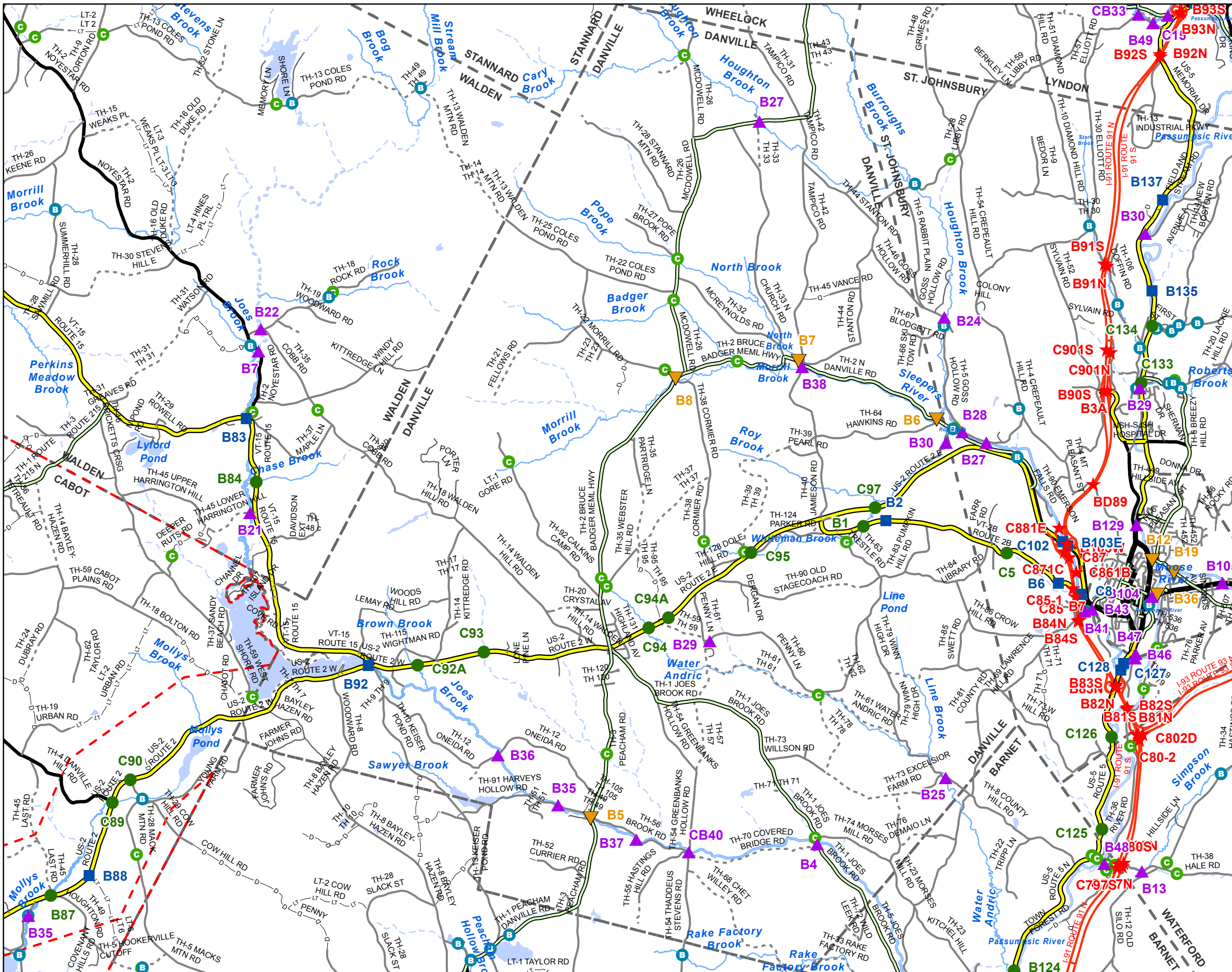


- ★ INTERSTATE
- STATE LONG
- STATE SHORT
- ▲ TOWN LONG
- ▼ FAS/FAU
- INTERSTATE
- STATE HIGHWAY
- CLASS 1
- CLASS 2
- CLASS 3
- CLASS 4
- - - LEGAL TRAIL
- - - PRIVATE
- - - DISCONTINUED
- - - DISTRICT
- - - POLITICAL BOUNDARY
- NAMED RIVERS-STREAMS
- - - UNNAMED RIVERS-STREAMS
- B VOB CIT Bridge Data
- C VOB CIT Culvert Data

Produced by:
Mapping Unit
Vermont Agency of Transportation
June 2014



CORINTH
ORANGE COUNTY
DISTRICT # 7

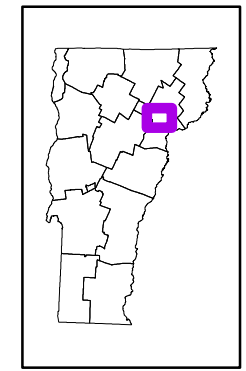


Scale 1:70,542

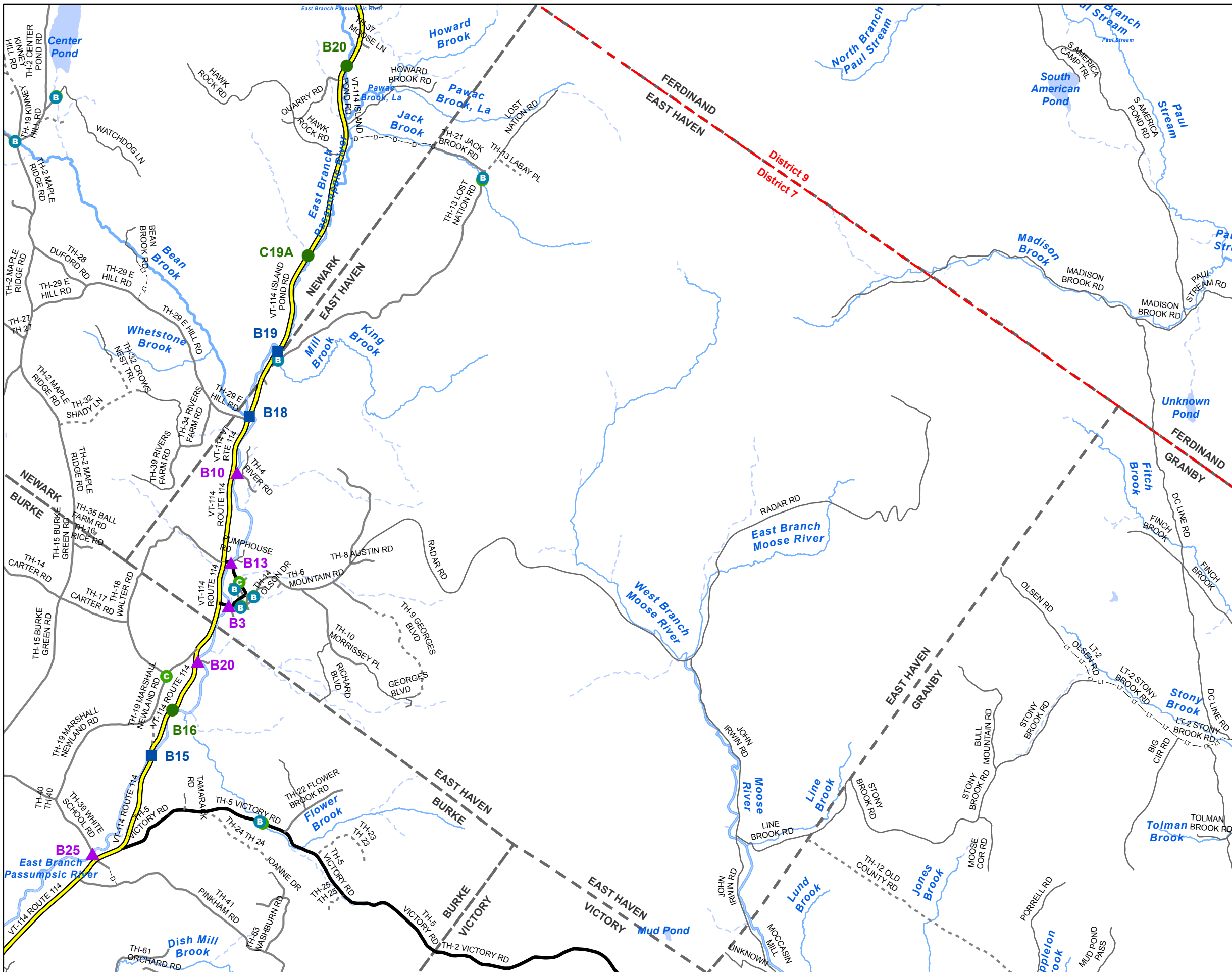


- ★ INTERSTATE
- STATE LONG
- STATE SHORT
- ▲ TOWN LONG
- ▼ FAS/FAU
- INTERSTATE
- STATE HIGHWAY
- CLASS 1
- CLASS 2
- CLASS 3
- CLASS 4
- - - LEGAL TRAIL
- - - PRIVATE
- - - DISCONTINUED
- - - DISTRICT
- - - POLITICAL BOUNDARY
- NAMED RIVERS-STREAMS
- - - UNNAMED RIVERS-STREAMS
- B VOCBIT Bridge Data
- C VOCBIT Culvert Data

Produced by:
Mapping Unit
Vermont Agency of Transportation
June 2014



DANVILLE
CALEDONIA COUNTY
DISTRICT # 7

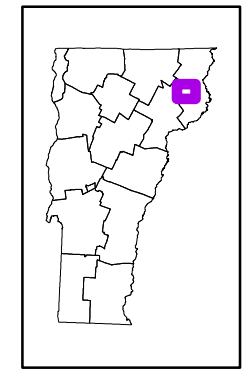


Scale 1:53,252

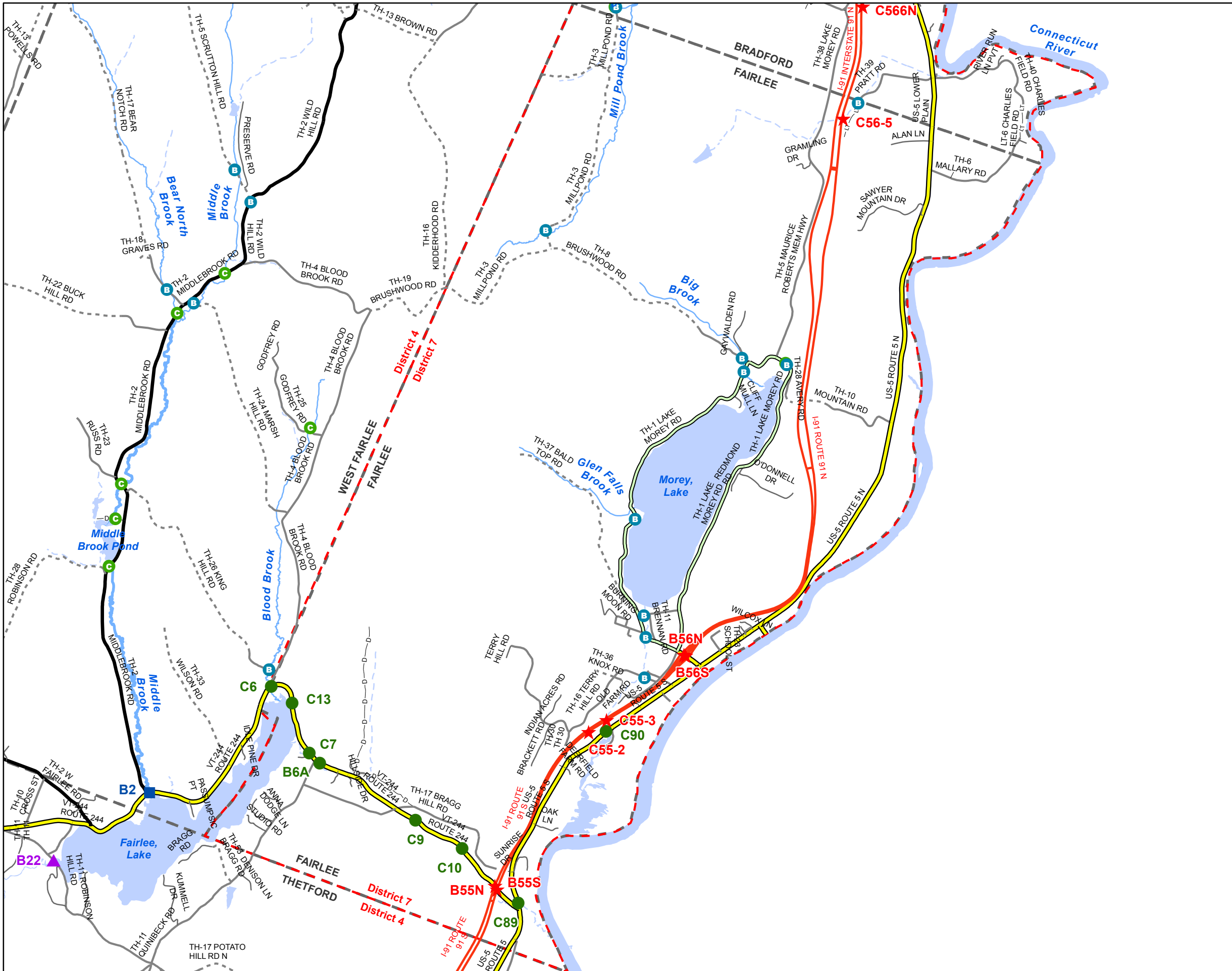


- ★ INTERSTATE
- STATE LONG
- STATE SHORT
- ▲ TOWN LONG
- ▼ FAS/FAU
- INTERSTATE
- STATE HIGHWAY
- CLASS 1
- CLASS 2
- CLASS 3
- CLASS 4
- - - LEGAL TRAIL
- - - PRIVATE
- - - DISCONTINUED
- - - DISTRICT
- - - POLITICAL BOUNDARY
- NAMED RIVERS-STREAMS
- - - UNNAMED RIVERS-STREAMS
- B VOBKIT Bridge Data
- C VOBKIT Culvert Data

Produced by:
Mapping Unit
Vermont Agency of Transportation
June 2014



EAST HAVEN
ESSEX COUNTY
DISTRICT # 7

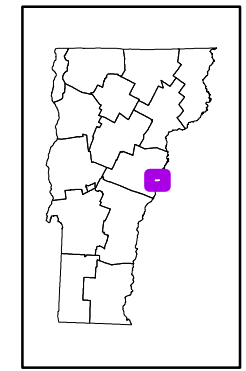


Scale 1:45,034

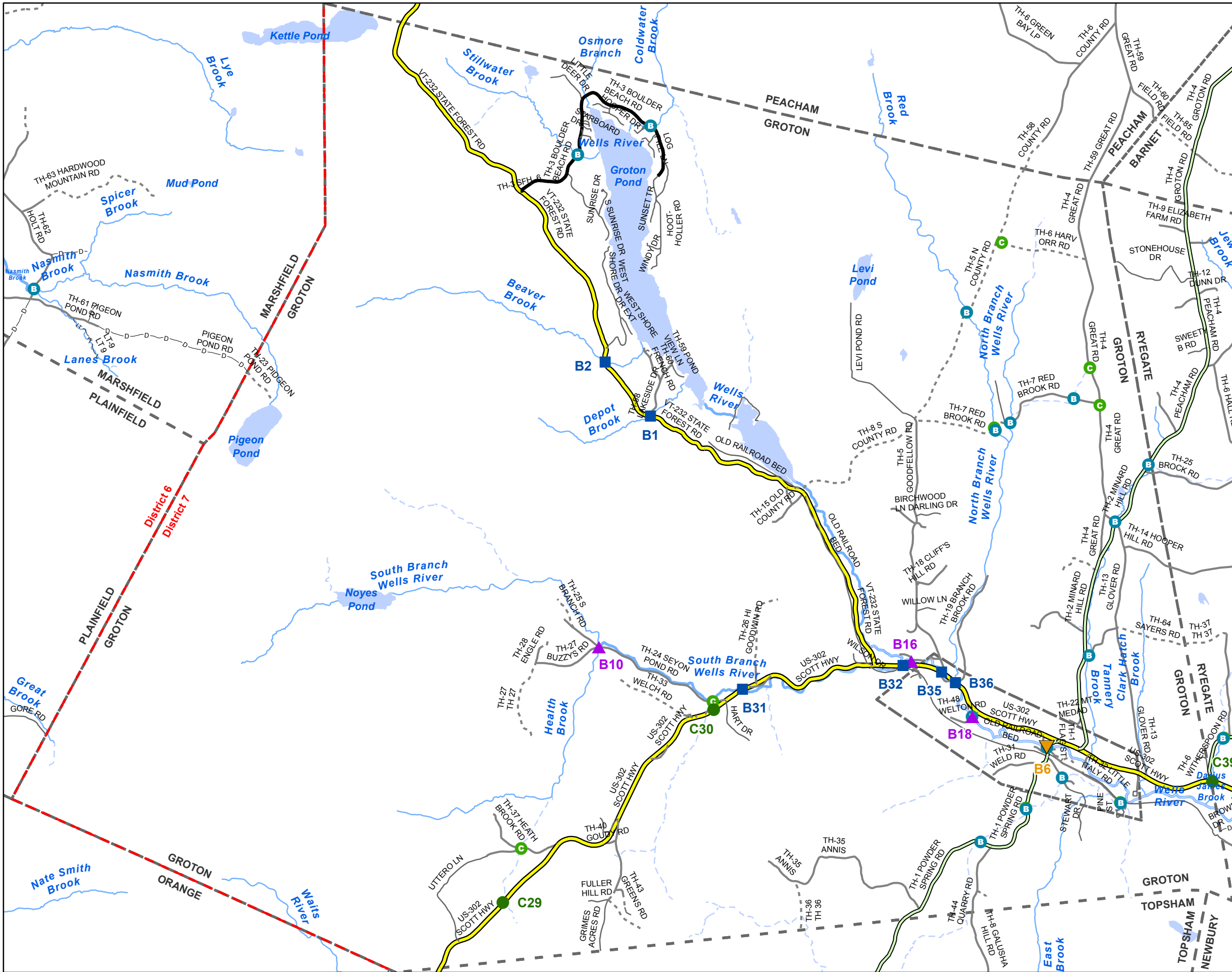
N

- ★ INTERSTATE
- STATE LONG
- STATE SHORT
- ▲ TOWN LONG
- ▼ FAS/FAU
- INTERSTATE
- STATE HIGHWAY
- CLASS 1
- CLASS 2
- CLASS 3
- CLASS 4
- - - LEGAL TRAIL
- - - PRIVATE
- - - DISCONTINUED
- - - DISTRICT
- - - POLITICAL BOUNDARY
- NAMED RIVERS-STREAMS
- - - UNNAMED RIVERS-STREAMS
- ⓑ VOB CIT Bridge Data
- Ⓒ VOB CIT Culvert Data

Produced by:
Mapping Unit
Vermont Agency of Transportation
June 2014



FAIRLEE
ORANGE COUNTY
DISTRICT # 7

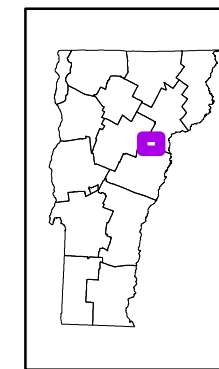


Scale 1:50,602

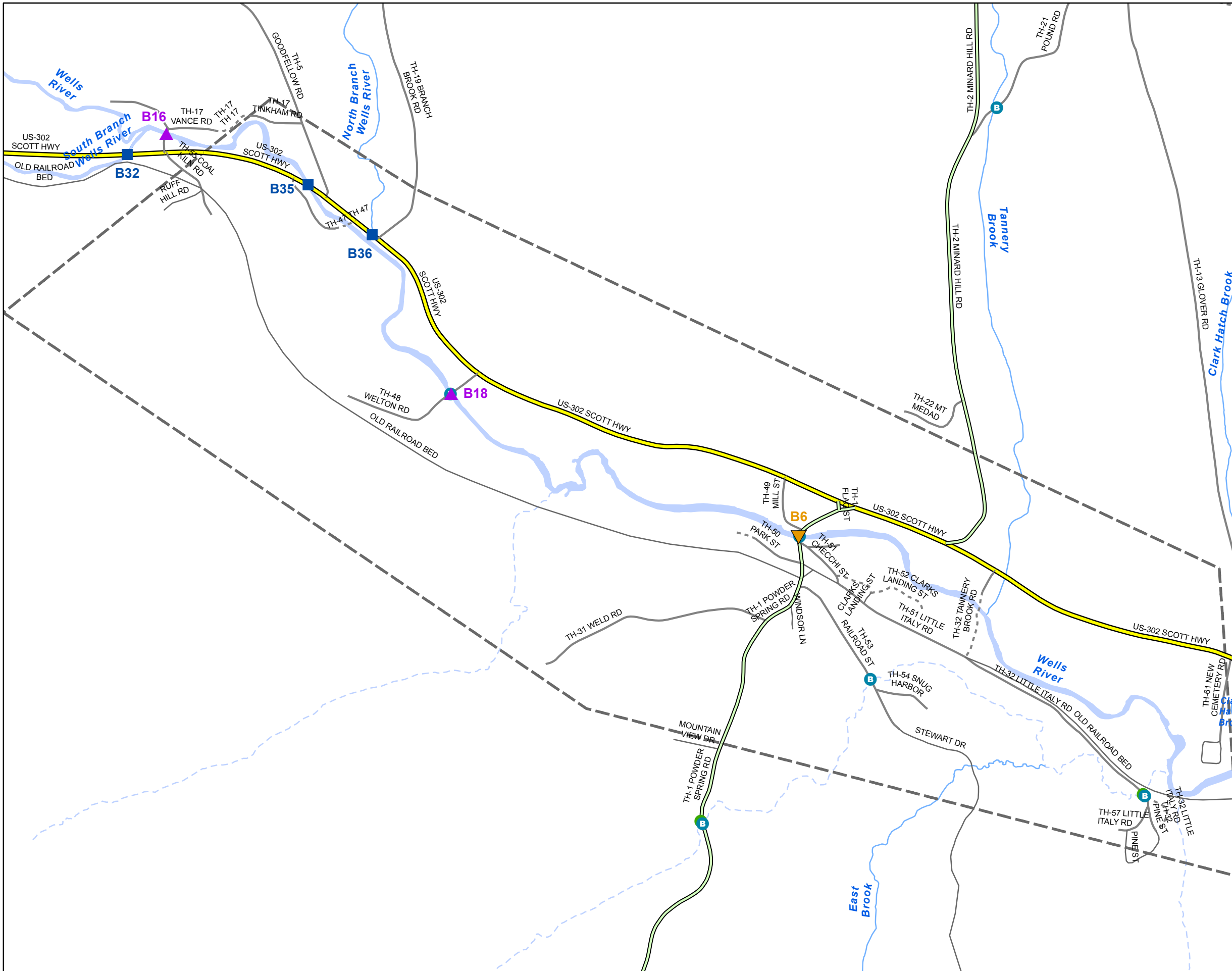


- ★ INTERSTATE
- STATE LONG
- STATE SHORT
- ▲ TOWN LONG
- ▼ FAS/FAU
- INTERSTATE
- STATE HIGHWAY
- CLASS 1
- CLASS 2
- CLASS 3
- CLASS 4
- - - LEGAL TRAIL
- - - PRIVATE
- - - DISCONTINUED
- - - DISTRICT
- - - POLITICAL BOUNDARY
- NAMED RIVERS-STREAMS
- - - UNNAMED RIVERS-STREAMS
- B VOBKIT Bridge Data
- C VOBKIT Culvert Data

Produced by:
Mapping Unit
Vermont Agency of Transportation
June 2014



GROTON
CALEDONIA COUNTY
DISTRICT # 7

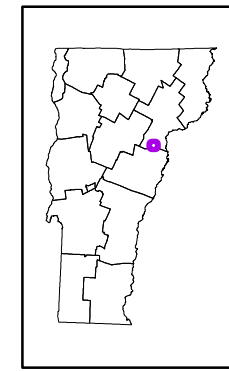


Scale 1:10,833

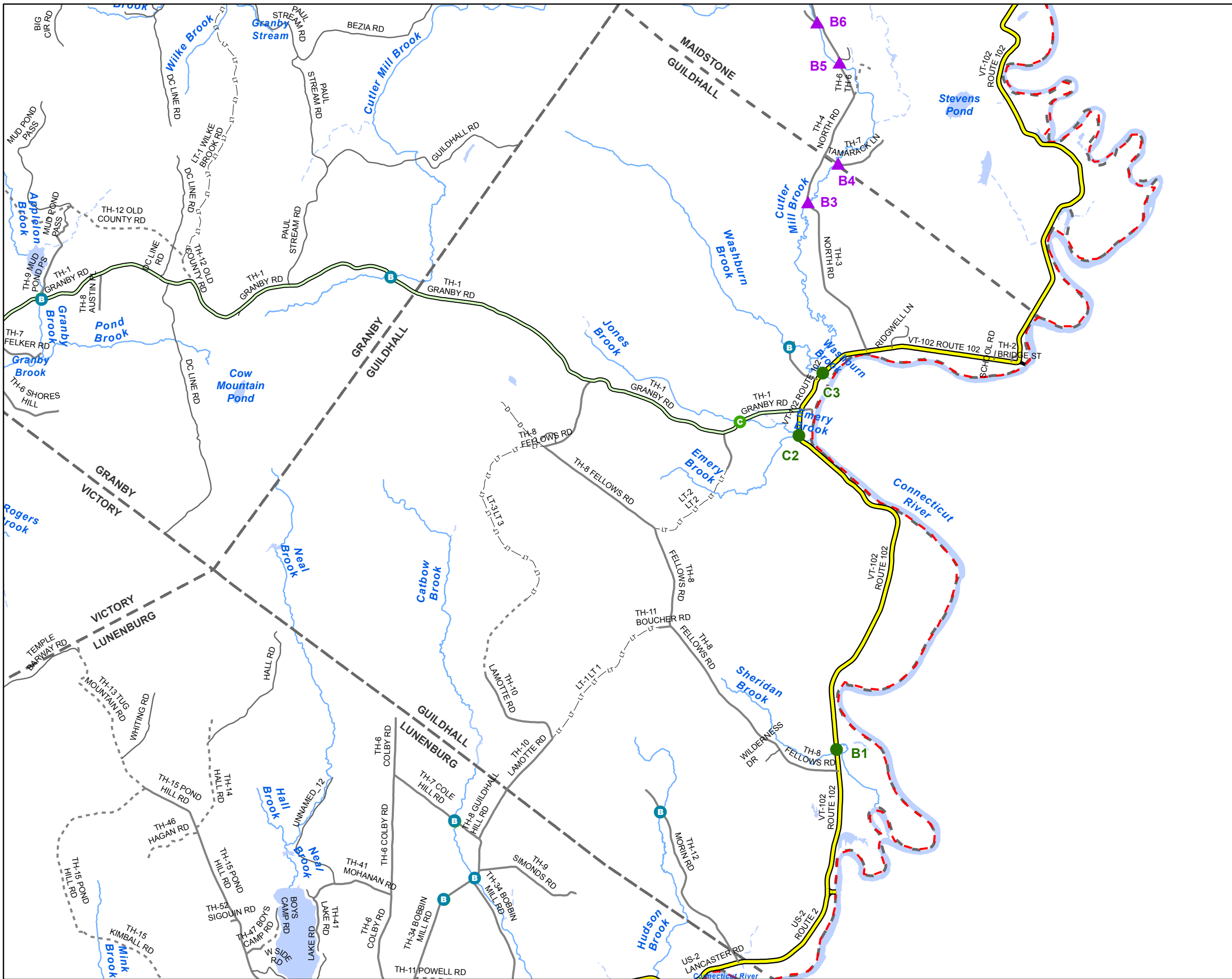


- ★ INTERSTATE
- STATE LONG
- STATE SHORT
- ▲ TOWN LONG
- ▼ FAS/FAU
- INTERSTATE
- STATE HIGHWAY
- CLASS 1
- CLASS 2
- CLASS 3
- CLASS 4
- - - LEGAL TRAIL
- PRIVATE
- - - DISCONTINUED
- DISTRICT
- POLITICAL BOUNDARY
- NAMED RIVERS-STREAMS
- - - UNNAMED RIVERS-STREAMS
- ⓑ VOBCIT Bridge Data
- Ⓒ VOBCIT Culvert Data

Produced by:
Mapping Unit
Vermont Agency of Transportation
June 2014



GROTON VILLAGE
CALEDONIA COUNTY
DISTRICT # 7

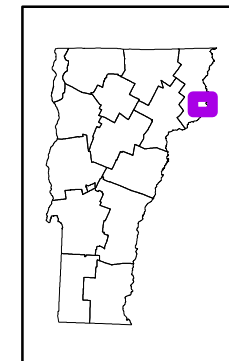


Scale 1:55,420

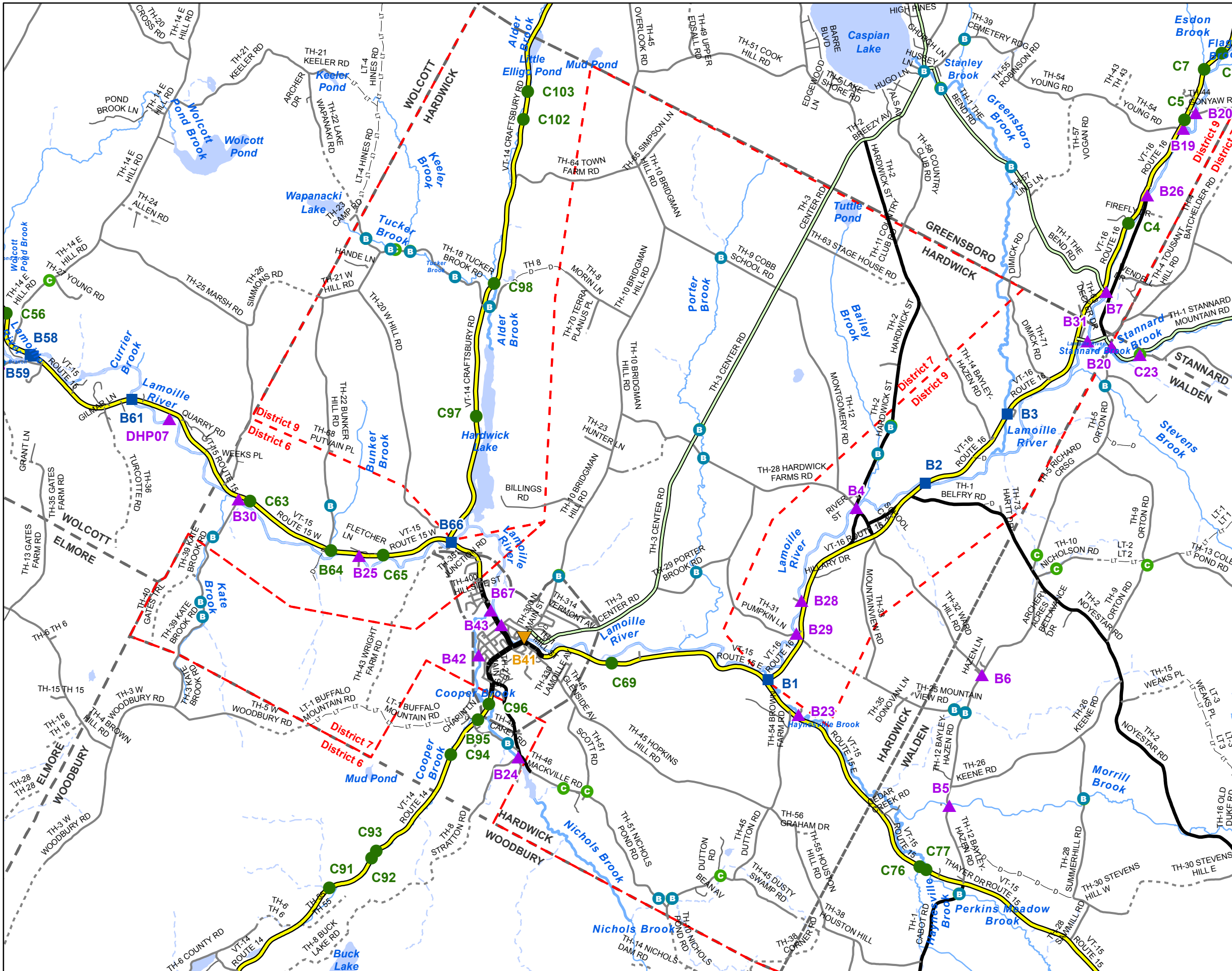


- ★ INTERSTATE
- STATE LONG
- STATE SHORT
- ▲ TOWN LONG
- ▼ FAS/FAU
- INTERSTATE
- STATE HIGHWAY
- CLASS 1
- CLASS 2
- CLASS 3
- - - CLASS 4
- - - LEGAL TRAIL
- PRIVATE
- - - DISCONTINUED
- - - DISTRICT
- - - POLITICAL BOUNDARY
- NAMED RIVERS-STREAMS
- - - UNNAMED RIVERS-STREAMS
- VOBKIT Bridge Data
- VOBKIT Culvert Data

Produced by:
Mapping Unit
Vermont Agency of Transportation
June 2014



GUILDHALL
ESSEX COUNTY
DISTRICT # 7

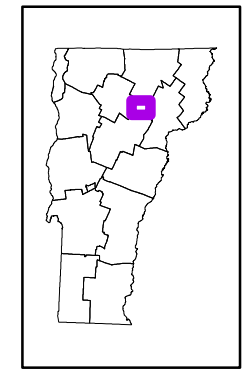


Scale 1:52,902

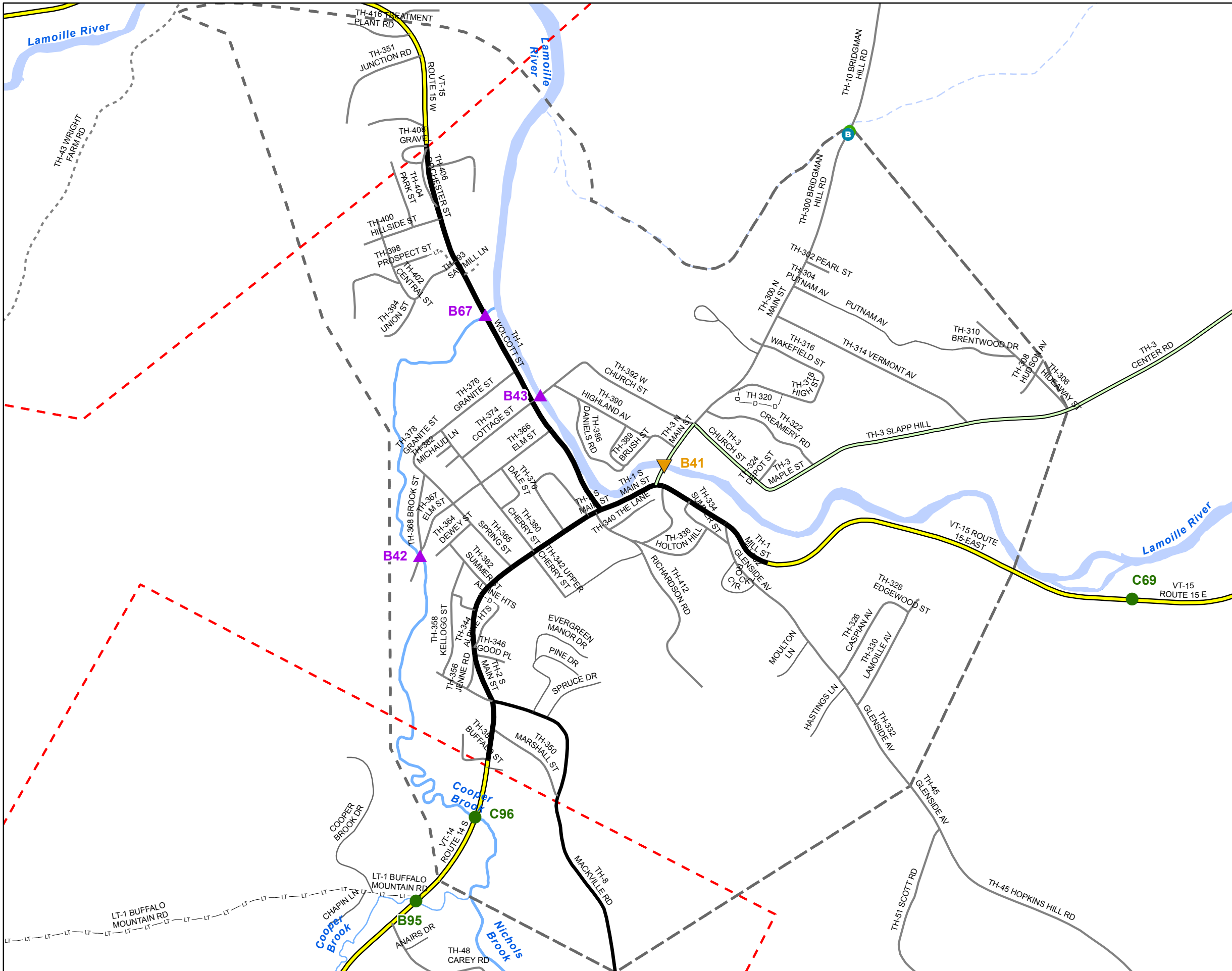


- ★ INTERSTATE
- STATE LONG
- STATE SHORT
- ▲ TOWN LONG
- ▼ FAS/FAU
- INTERSTATE
- STATE HIGHWAY
- CLASS 1
- CLASS 2
- CLASS 3
- CLASS 4
- - - LEGAL TRAIL
- - - PRIVATE
- - - DISCONTINUED
- - - DISTRICT
- - - POLITICAL BOUNDARY
- NAMED RIVERS-STREAMS
- UNNAMED RIVERS-STREAMS
- VOBKIT Bridge Data
- VOBKIT Culvert Data

Produced by:
Mapping Unit
Vermont Agency of Transportation
June 2014



HARDWICK
CALEDONIA COUNTY
DISTRICT # 7

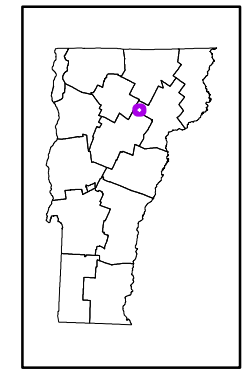


Scale 1:9,905

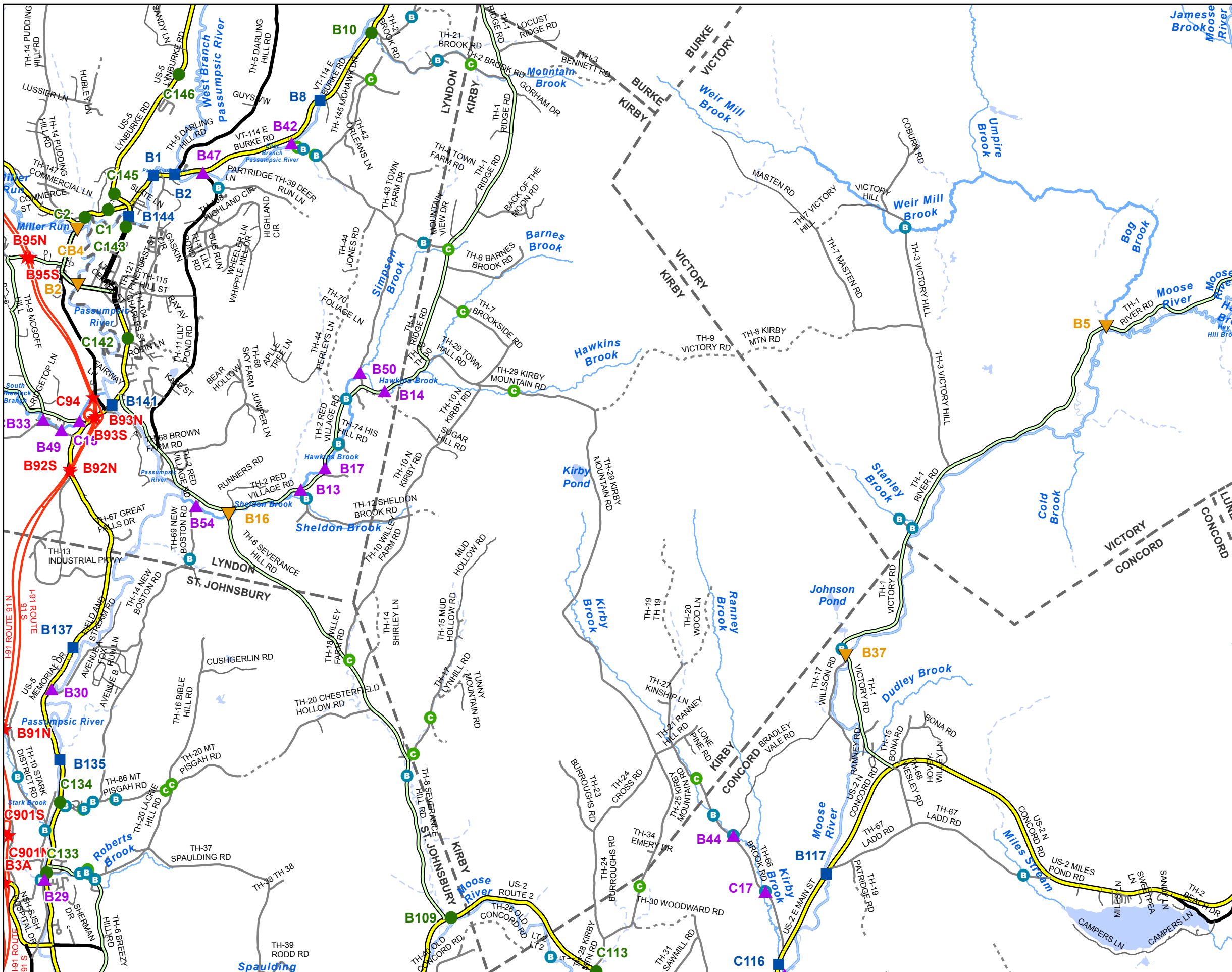
N

- ★ INTERSTATE
- STATE LONG
- STATE SHORT
- ▲ TOWN LONG
- ▼ FAS/FAU
- INTERSTATE
- STATE HIGHWAY
- CLASS 1
- CLASS 2
- CLASS 3
- CLASS 4
- - - LEGAL TRAIL
- PRIVATE
- - - DISCONTINUED
- - - DISTRICT
- - - POLITICAL BOUNDARY
- NAMED RIVERS-STREAMS
- - - UNNAMED RIVERS-STREAMS
- B VOBCIT Bridge Data
- C VOBCIT Culvert Data

Produced by:
Mapping Unit
Vermont Agency of Transportation
June 2014



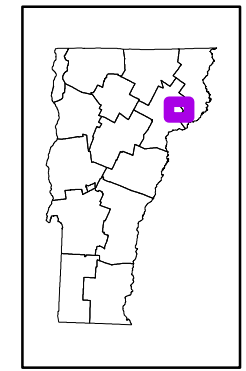
HARDWICK U.C.
CALEDONIA COUNTY
DISTRICT # 7



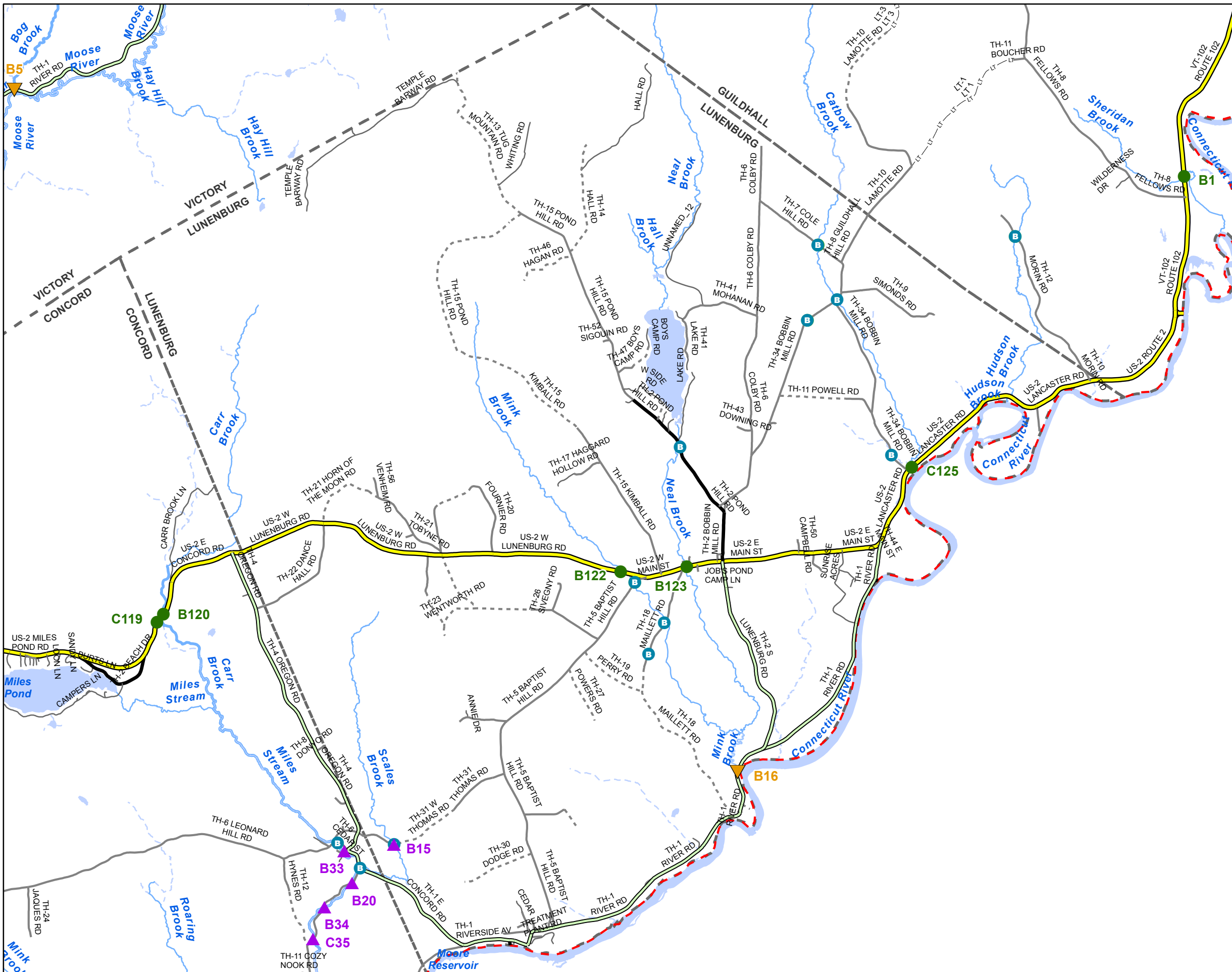
Scale 1:57,344

★ INTERSTATE
 ■ STATE LONG
 ● STATE SHORT
 ▲ TOWN LONG
 ▼ FAS/FAU
 — INTERSTATE
 — STATE HIGHWAY
 — CLASS 1
 — CLASS 2
 — CLASS 3
 - - - CLASS 4
 - - - LEGAL TRAIL
 — PRIVATE
 - - - DISCONTINUED
 [] DISTRICT
 [] POLITICAL BOUNDARY
 — NAMED RIVERS-STREAMS
 - - - UNNAMED RIVERS-STREAMS
 ● VOB CIT Bridge Data
 ● VOB CIT Culvert Data

Produced by:
Mapping Unit
Vermont Agency of Transportation
June 2014



KIRBY
CALEDONIA COUNTY
DISTRICT # 7

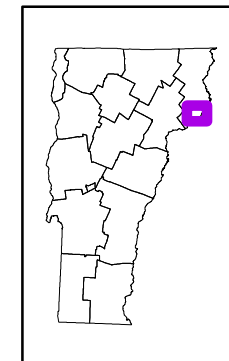


Scale 1:57,412

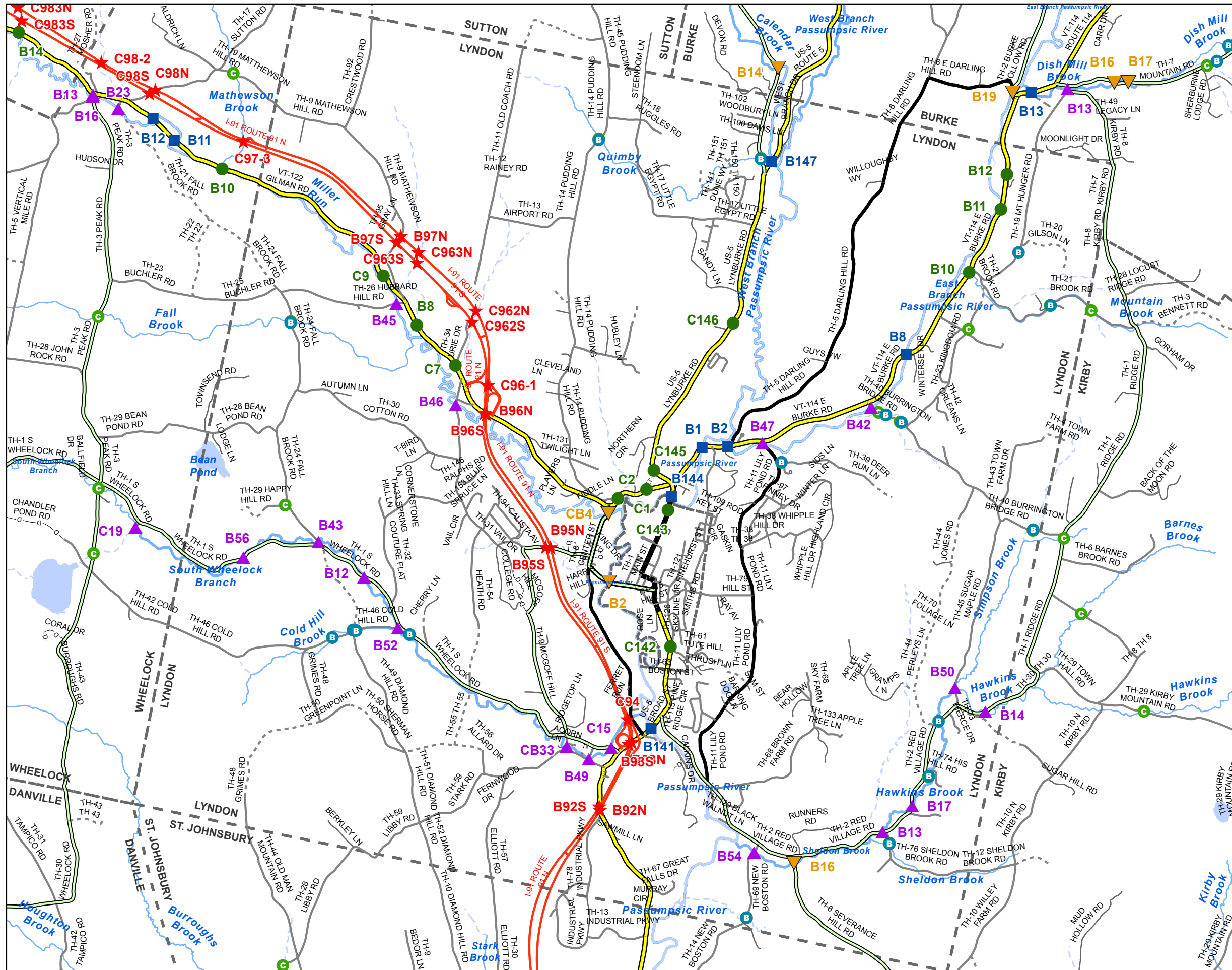


- ★ INTERSTATE
- STATE LONG
- STATE SHORT
- ▲ TOWN LONG
- ▼ FAS/FAU
- INTERSTATE
- STATE HIGHWAY
- CLASS 1
- CLASS 2
- CLASS 3
- CLASS 4
- - - LEGAL TRAIL
- PRIVATE
- - - DISCONTINUED
- - - DISTRICT
- - - POLITICAL BOUNDARY
- NAMED RIVERS-STREAMS
- - - UNNAMED RIVERS-STREAMS
- ⓑ VOB CIT Bridge Data
- Ⓒ VOB CIT Culvert Data

Produced by:
Mapping Unit
Vermont Agency of Transportation
June 2014



LUNENBURG
ESSEX COUNTY
DISTRICT # 7

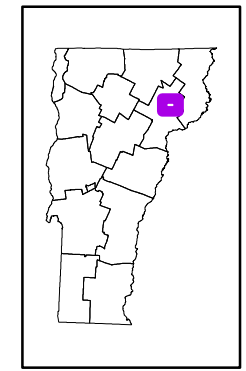


Scale 1:46,653

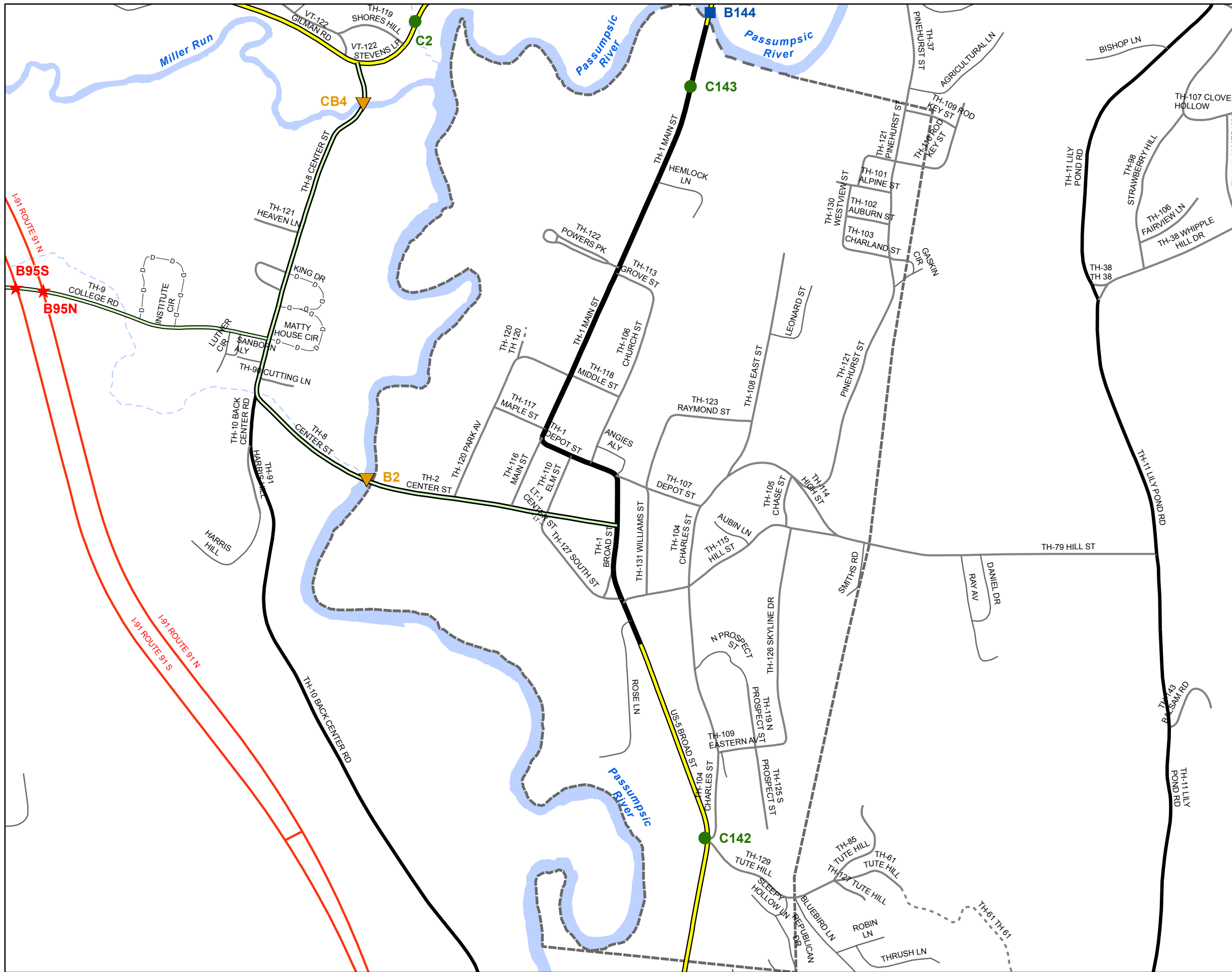


- ★ INTERSTATE
- STATE LONG
- STATE SHORT
- ▲ TOWN LONG
- ▼ FAS/FAU
- INTERSTATE
- STATE HIGHWAY
- CLASS 1
- CLASS 2
- CLASS 3
- CLASS 4
- - - LEGAL TRAIL
- - - PRIVATE
- - - DISCONTINUED
- - - DISTRICT
- - - POLITICAL BOUNDARY
- NAMED RIVERS-STREAMS
- - - UNNAMED RIVERS-STREAMS
- VOB CIT Bridge Data
- VOB CIT Culvert Data

Produced by:
Mapping Unit
Vermont Agency of Transportation
June 2014



LYNDON
CALEDONIA COUNTY
DISTRICT # 7

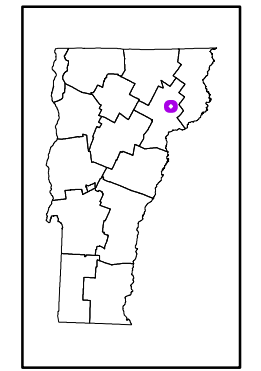


Scale 1:8,485

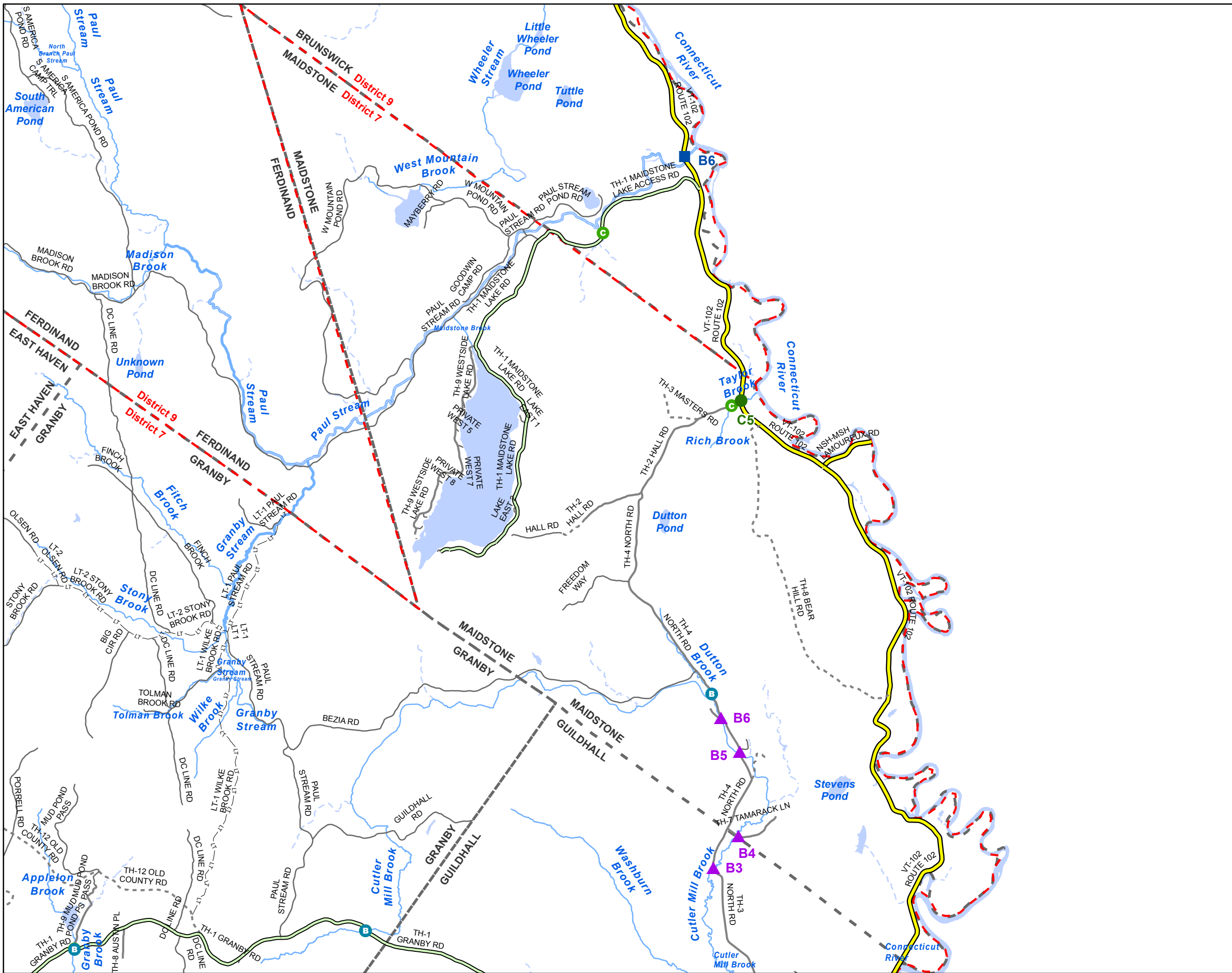


- ★ INTERSTATE
- STATE LONG
- STATE SHORT
- ▲ TOWN LONG
- ▼ FAS/FAU
- INTERSTATE
- STATE HIGHWAY
- CLASS 1
- CLASS 2
- CLASS 3
- - - CLASS 4
- - - LEGAL TRAIL
- PRIVATE
- - - DISCONTINUED
- - - DISTRICT
- - - POLITICAL BOUNDARY
- NAMED RIVERS-STREAMS
- - - UNNAMED RIVERS-STREAMS
- VOBKIT Bridge Data
- VOBKIT Culvert Data

Produced by:
Mapping Unit
Vermont Agency of Transportation
June 2014



LYNDONVILLE VILLAGE
CALEDONIA COUNTY
DISTRICT # 7

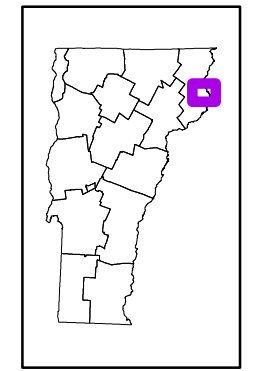


Scale 1:66,059

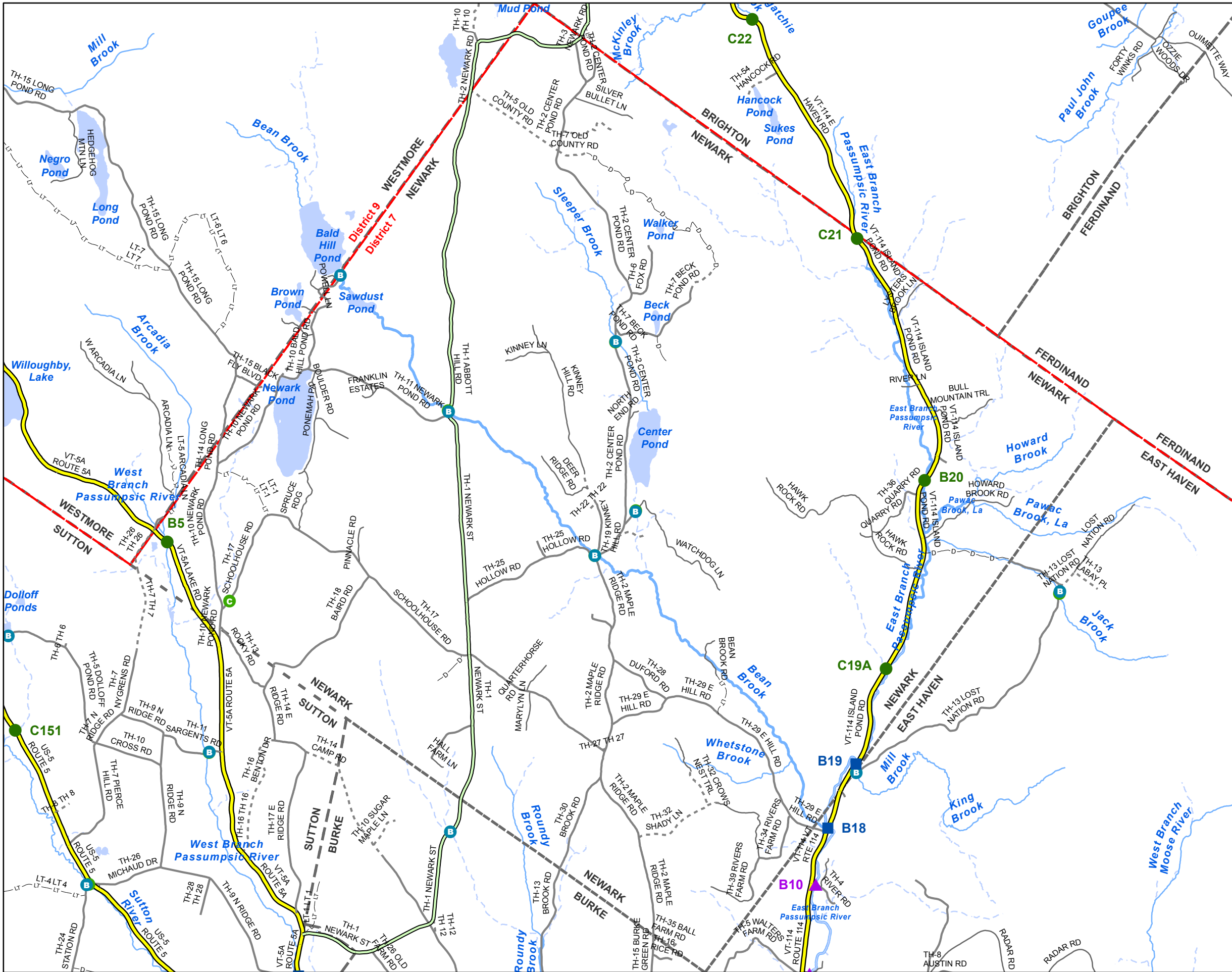


- ★ INTERSTATE
- STATE LONG
- STATE SHORT
- ▲ TOWN LONG
- ▼ FAS/FAU
- INTERSTATE
- STATE HIGHWAY
- CLASS 1
- CLASS 2
- CLASS 3
- CLASS 4
- - - LEGAL TRAIL
- PRIVATE
- - - DISCONTINUED
- - - DISTRICT
- - - POLITICAL BOUNDARY
- NAMED RIVERS-STREAMS
- - - UNNAMED RIVERS-STREAMS
- B VOBKIT Bridge Data
- C VOBKIT Culvert Data

Produced by:
Mapping Unit
Vermont Agency of Transportation
June 2014



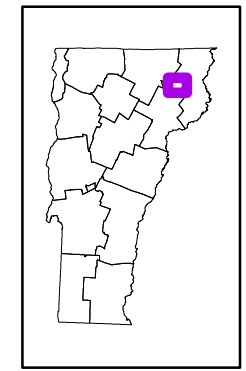
MAIDSTONE
ESSEX COUNTY
DISTRICT # 7



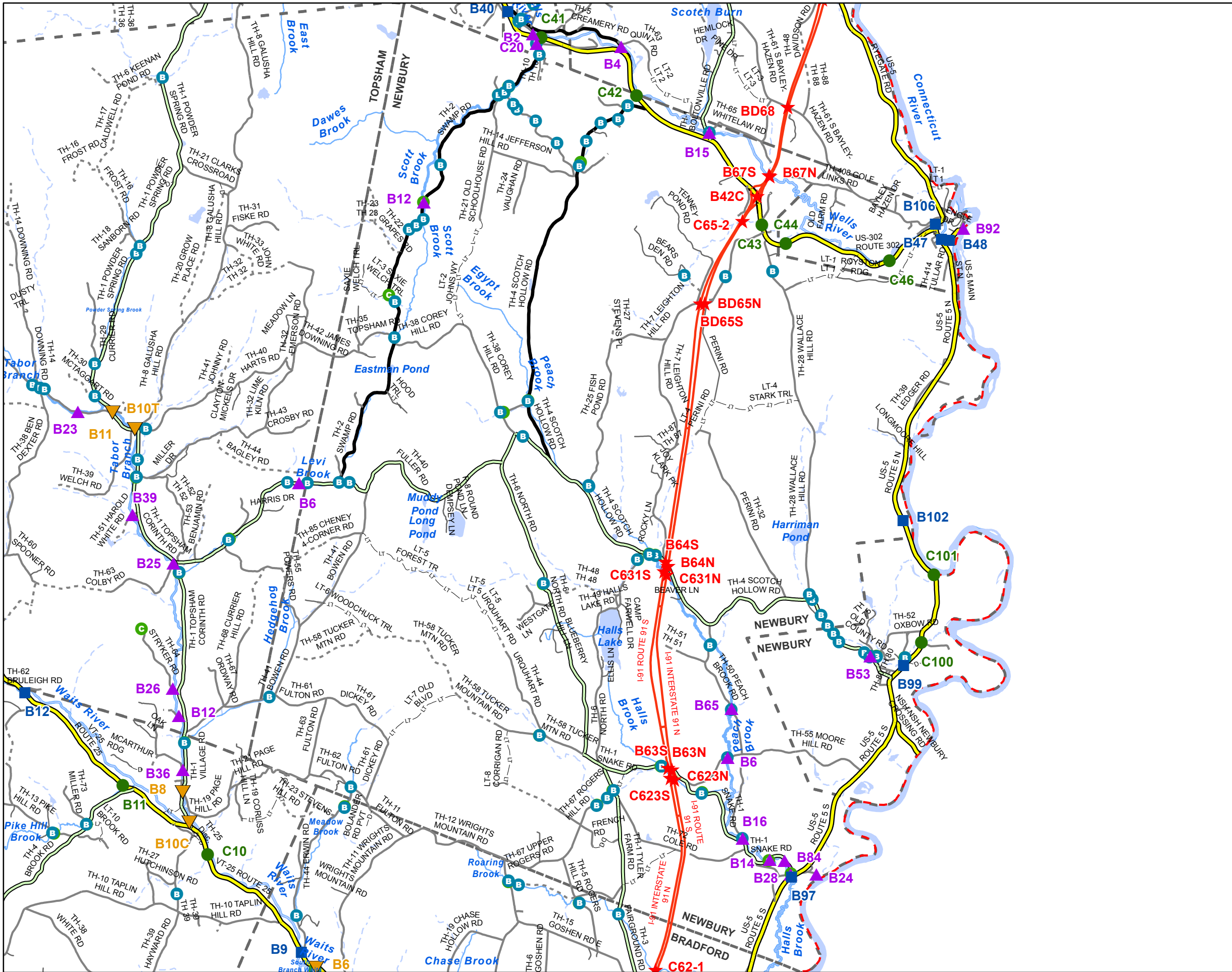
Scale 1:53,576

- INTERSTATE
- STATE LONG
- STATE SHORT
- TOWN LONG
- FAS/FAU
- INTERSTATE
- STATE HIGHWAY
- CLASS 1
- CLASS 2
- CLASS 3
- CLASS 4
- LEGAL TRAIL
- PRIVATE
- DISCONTINUED
- DISTRICT
- POLITICAL BOUNDARY
- NAMED RIVERS-STREAMS
- UNNAMED RIVERS-STREAMS
- VOB CIT Bridge Data
- VOB CIT Culvert Data

Produced by:
Mapping Unit
Vermont Agency of Transportation
June 2014



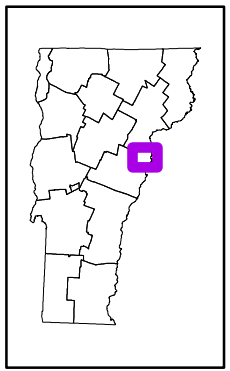
NEWARK
CALEDONIA COUNTY
DISTRICT # 7



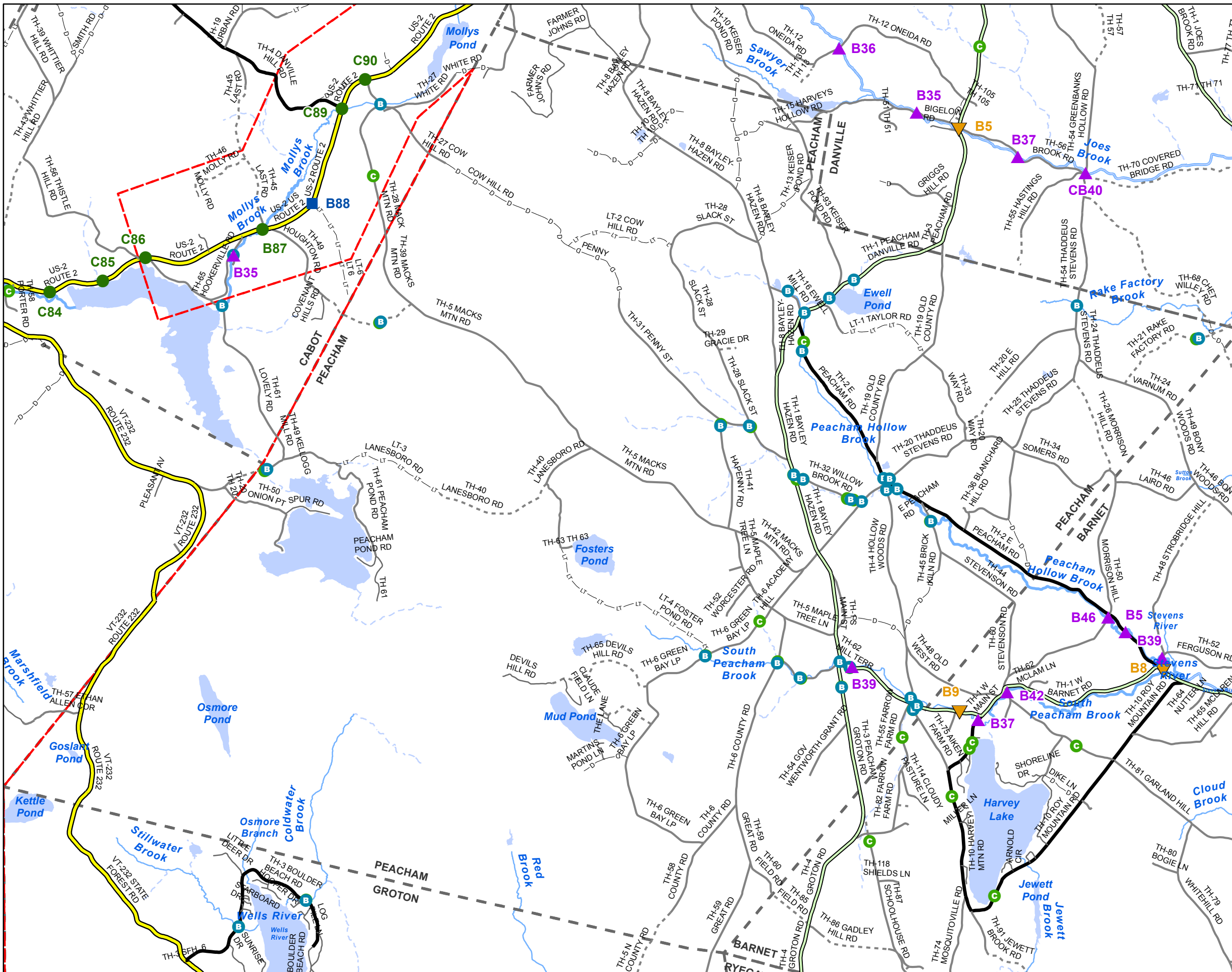
Scale 1:71,042

★ INTERSTATE
 ■ STATE LONG
 ● STATE SHORT
 ▲ TOWN LONG
 ▼ FAS/FAU
 — INTERSTATE
 — STATE HIGHWAY
 — CLASS 1
 — CLASS 2
 — CLASS 3
 - - - CLASS 4
 - - - LEGAL TRAIL
 — PRIVATE
 - - - DISCONTINUED
 [] DISTRICT
 [] POLITICAL BOUNDARY
 — NAMED RIVERS-STREAMS
 - - - UNNAMED RIVERS-STREAMS
 ● VOB CIT Bridge Data
 ● VOB CIT Culvert Data

Produced by:
Mapping Unit
Vermont Agency of Transportation
June 2014



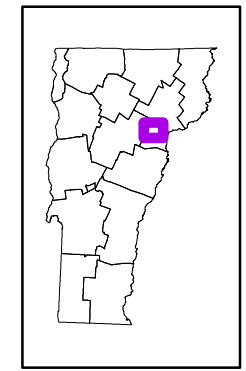
NEWBURY
ORANGE COUNTY
DISTRICT # 7



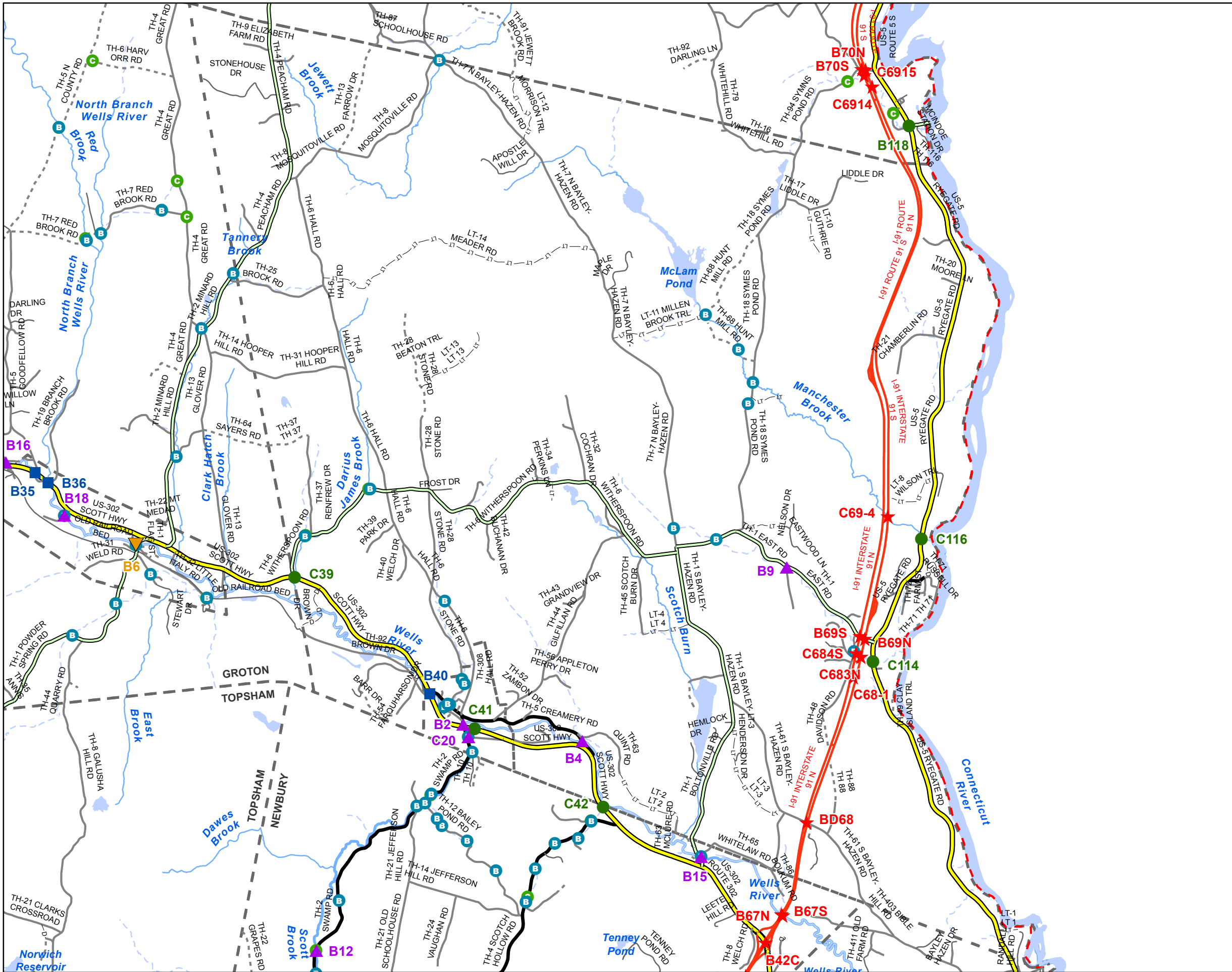
Scale 1:54,698

★ INTERSTATE
 ■ STATE LONG
 ● STATE SHORT
 ▲ TOWN LONG
 ▼ FAS/FAU
 — INTERSTATE
 — STATE HIGHWAY
 — CLASS 1
 — CLASS 2
 — CLASS 3
 - - - CLASS 4
 - - - LEGAL TRAIL
 - - - PRIVATE
 - - - DISCONTINUED
 - - - DISTRICT
 - - - POLITICAL BOUNDARY
 — NAMED RIVERS-STREAMS
 - - - UNNAMED RIVERS-STREAMS
 ● VOB-CIT Bridge Data
 ● VOB-CIT Culvert Data

Produced by:
Mapping Unit
Vermont Agency of Transportation
June 2014



PEACHAM
CALEDONIA COUNTY
DISTRICT # 7

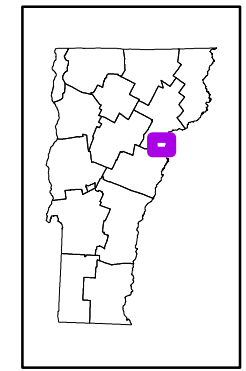


Scale 1:52,743

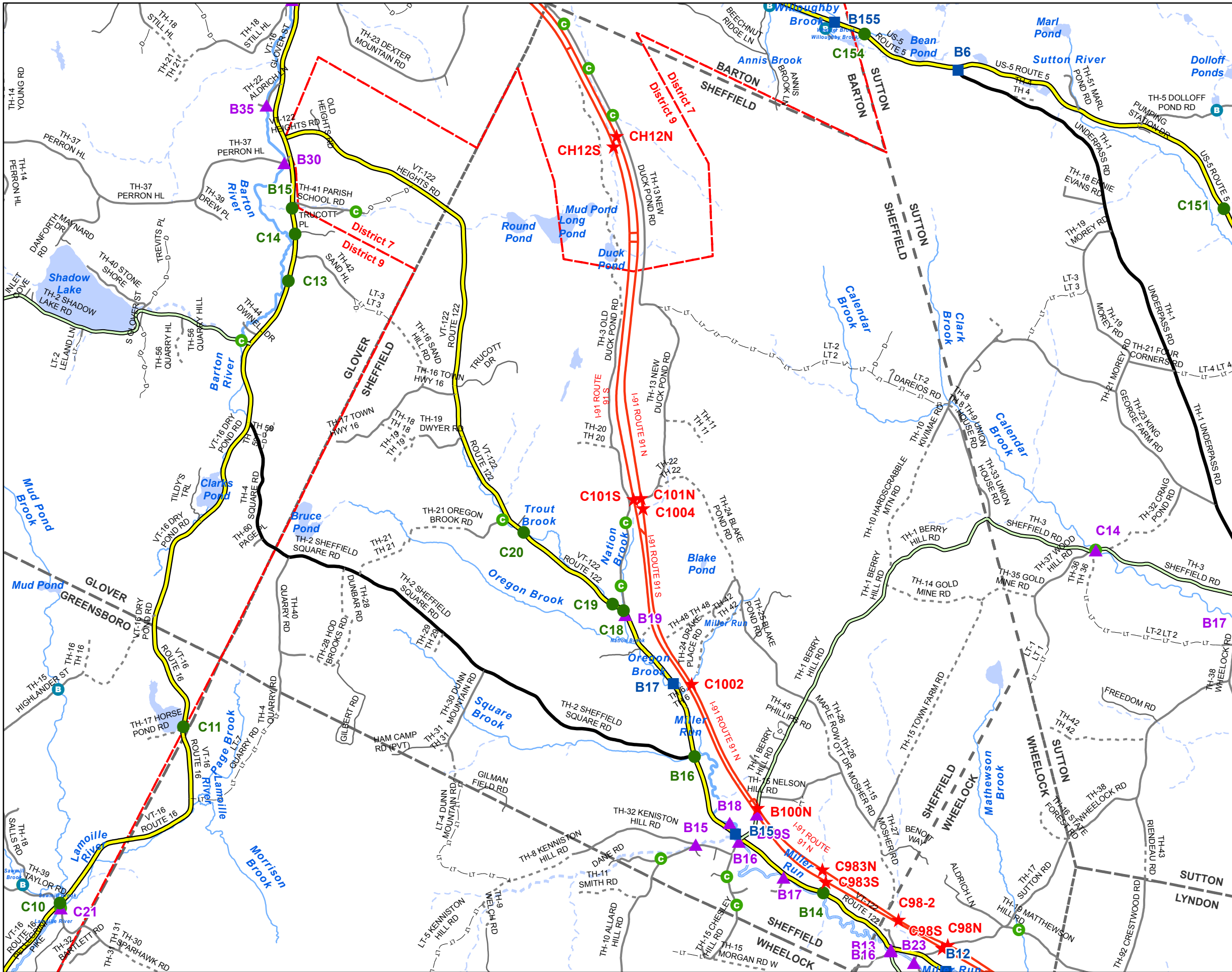
N

- ★ INTERSTATE
- STATE LONG
- STATE SHORT
- ▲ TOWN LONG
- ▼ FAS/FAU
- INTERSTATE
- STATE HIGHWAY
- CLASS 1
- CLASS 2
- CLASS 3
- CLASS 4
- - - LEGAL TRAIL
- - - PRIVATE
- - - DISCONTINUED
- - - DISTRICT
- - - POLITICAL BOUNDARY
- NAMED RIVERS-STREAMS
- - - UNNAMED RIVERS-STREAMS
- VOB CIT Bridge Data
- VOB CIT Culvert Data

Produced by:
Mapping Unit
Vermont Agency of Transportation
June 2014



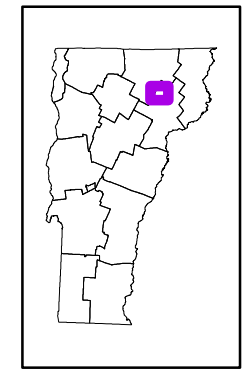
RYEGATE
CALEDONIA COUNTY
DISTRICT # 7



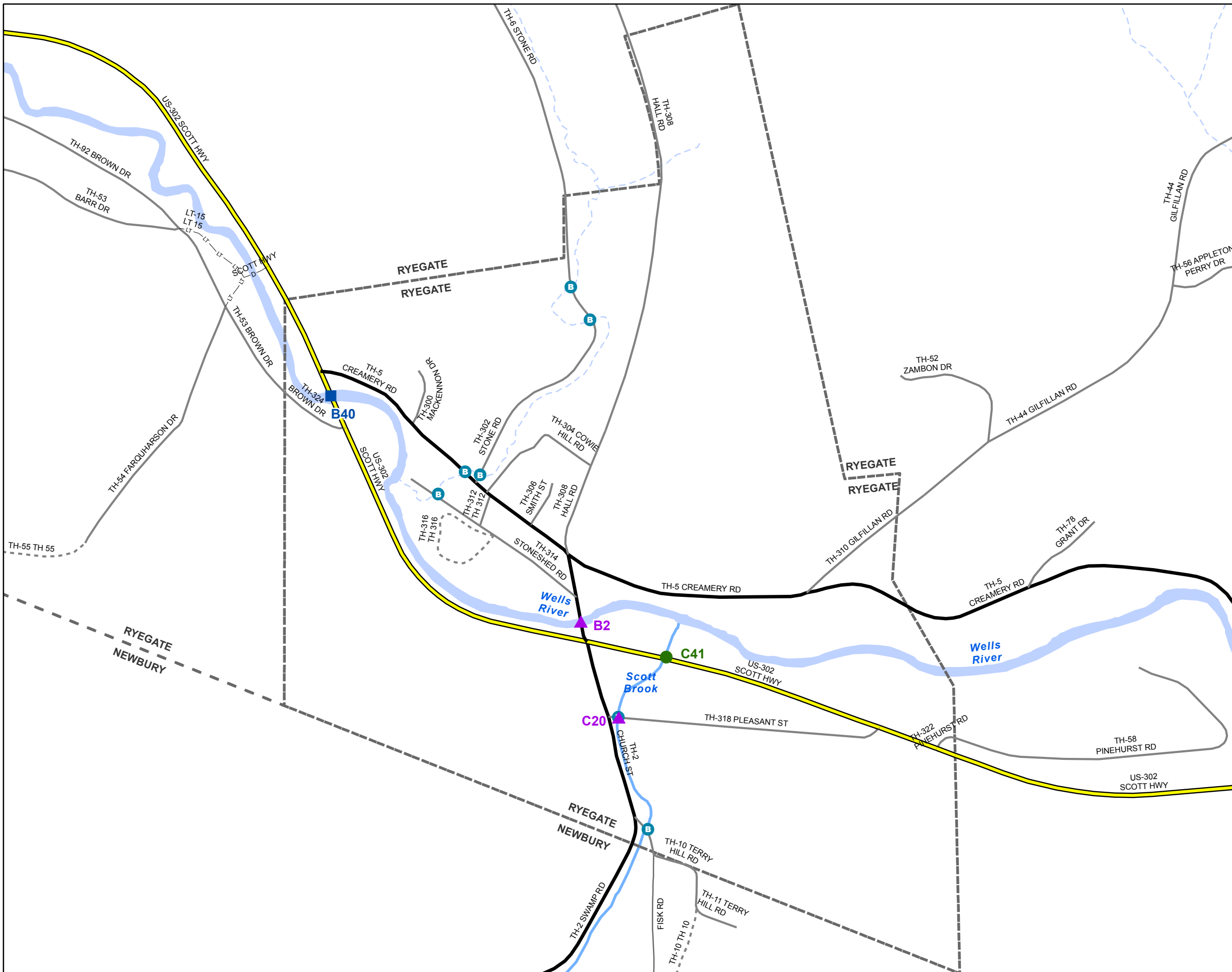
Scale 1:51,330

★ INTERSTATE
 ■ STATE LONG
 ● STATE SHORT
 ▲ TOWN LONG
 ▼ FAS/FAU
 — INTERSTATE
 — STATE HIGHWAY
 — CLASS 1
 — CLASS 2
 — CLASS 3
 - - - CLASS 4
 - - - LEGAL TRAIL
 — PRIVATE
 - - - DISCONTINUED
 - - - DISTRICT
 - - - POLITICAL BOUNDARY
 — NAMED RIVERS-STREAMS
 - - - UNNAMED RIVERS-STREAMS
 ● VOB CIT Bridge Data
 ● VOB CIT Culvert Data

Produced by:
Mapping Unit
Vermont Agency of Transportation
June 2014



SHEFFIELD
CALEDONIA COUNTY
DISTRICT # 7

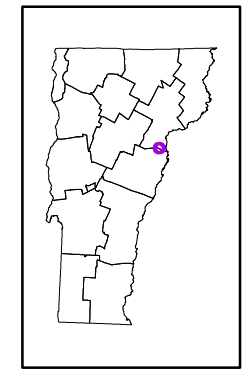


Scale 1:7,060

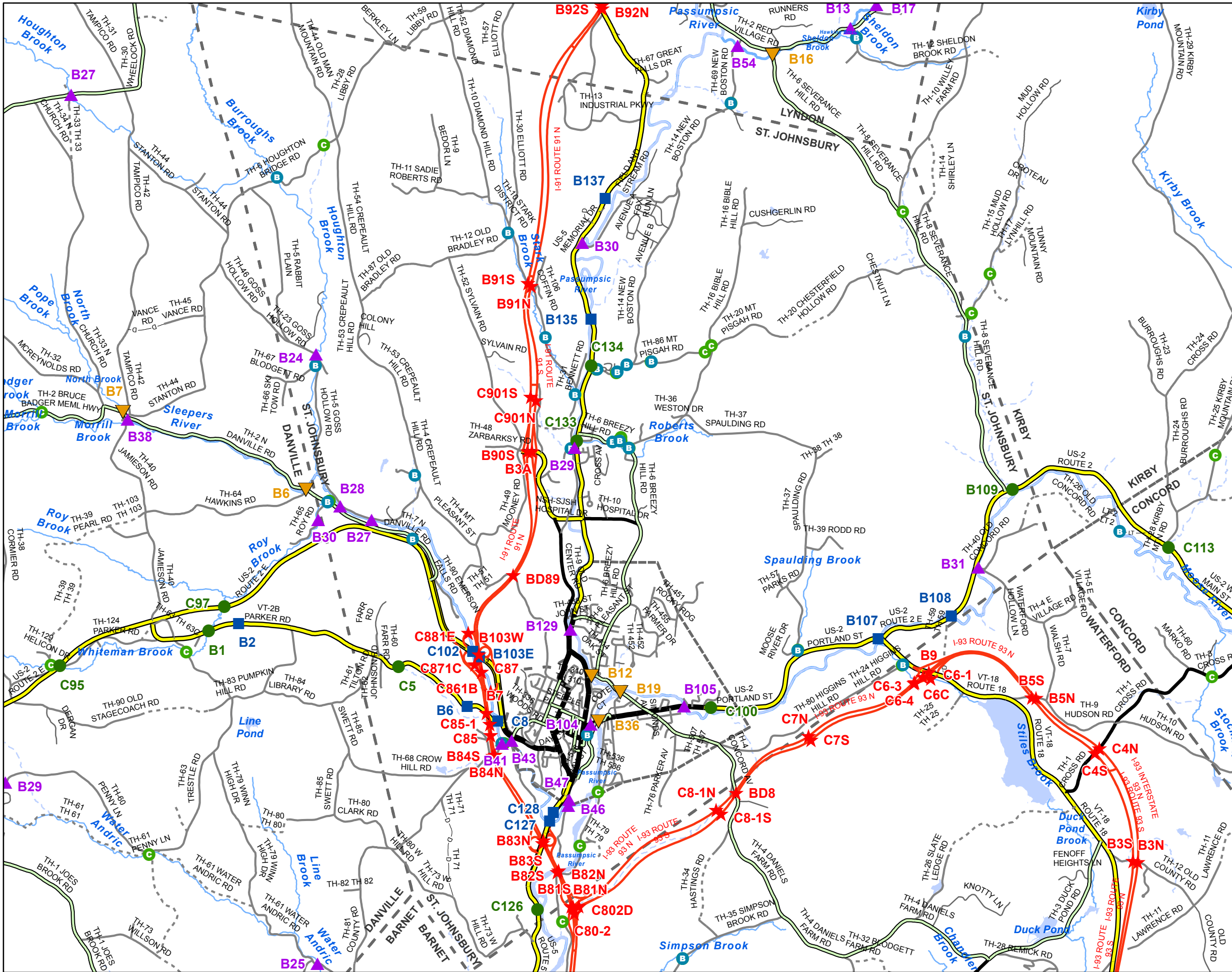


- ★ INTERSTATE
- STATE LONG
- STATE SHORT
- ▲ TOWN LONG
- ▼ FAS/FAU
- INTERSTATE
- STATE HIGHWAY
- CLASS 1
- CLASS 2
- CLASS 3
- - - CLASS 4
- - - LEGAL TRAIL
- PRIVATE
- - - DISCONTINUED
- - - DISTRICT
- - - POLITICAL BOUNDARY
- NAMED RIVERS-STREAMS
- - - UNNAMED RIVERS-STREAMS
- B VOB CIT Bridge Data
- C VOB CIT Culvert Data

Produced by:
Mapping Unit
Vermont Agency of Transportation
June 2014



SOUTH RYEGATE VILLAGE
CALEDONIA COUNTY
DISTRICT # 7

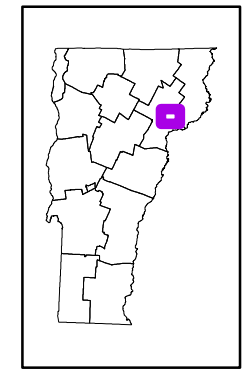


Scale 1:53,257

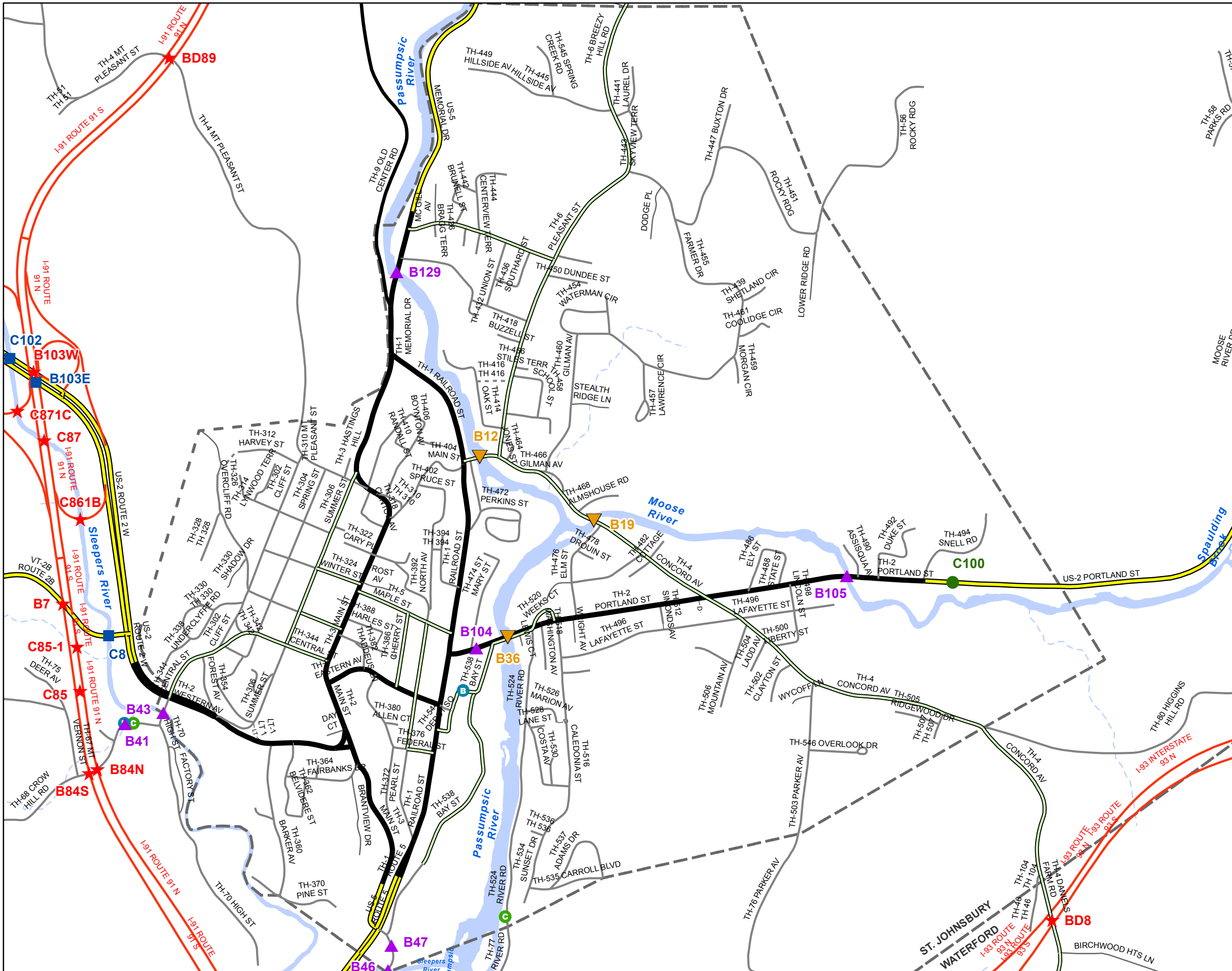


- ★ INTERSTATE
- STATE LONG
- STATE SHORT
- ▲ TOWN LONG
- ▼ FAS/FAU
- INTERSTATE
- STATE HIGHWAY
- CLASS 1
- CLASS 2
- CLASS 3
- CLASS 4
- - - LEGAL TRAIL
- - - PRIVATE
- - - DISCONTINUED
- - - DISTRICT
- - - POLITICAL BOUNDARY
- NAMED RIVERS-STREAMS
- - - UNNAMED RIVERS-STREAMS
- VOB CIT Bridge Data
- VOB CIT Culvert Data

Produced by:
Mapping Unit
Vermont Agency of Transportation
June 2014



ST. JOHNSBURY
CALEDONIA COUNTY
DISTRICT # 7

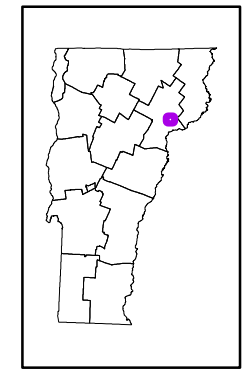


Scale 1:13,448

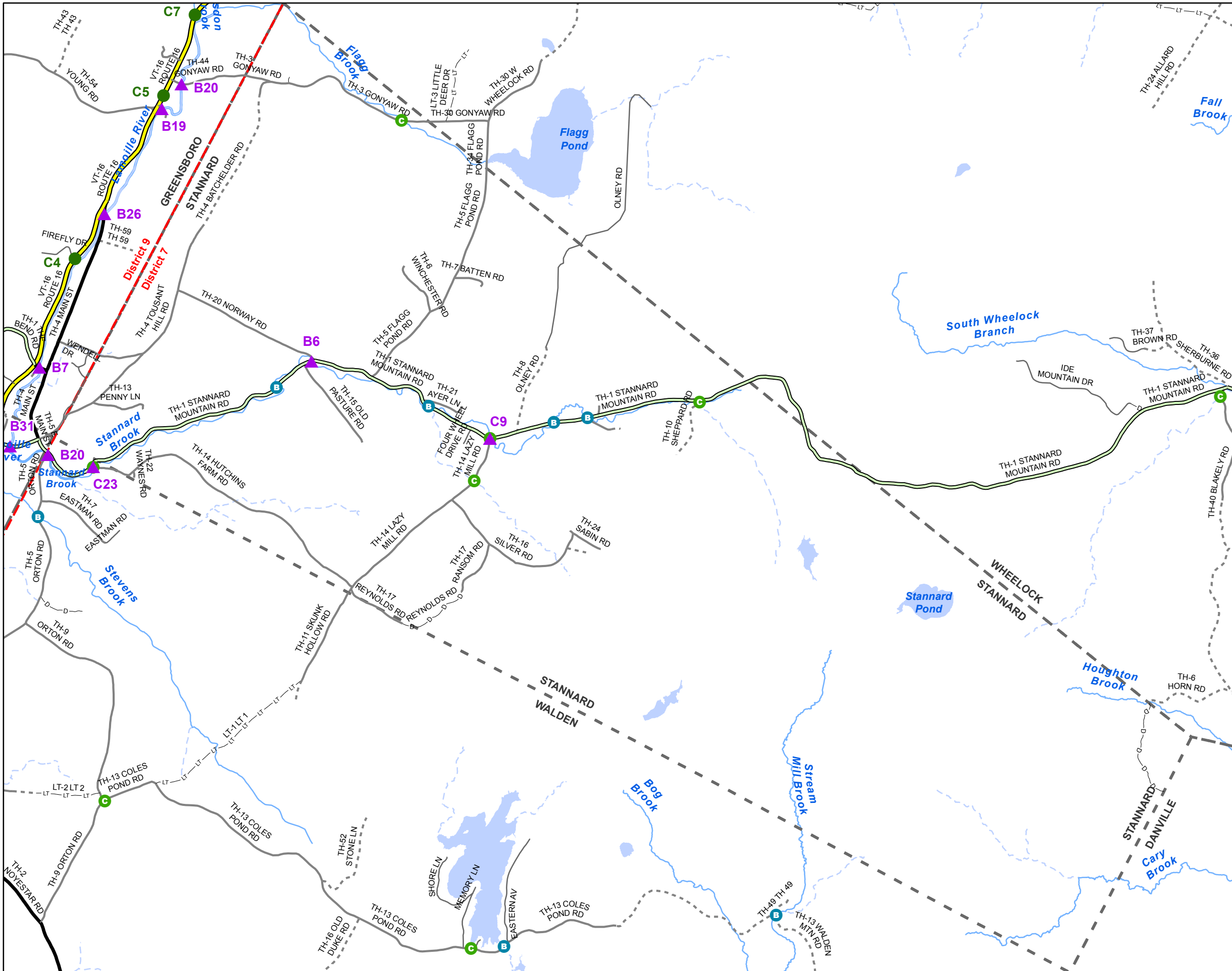
N

- ★ INTERSTATE
- STATE LONG
- STATE SHORT
- ▲ TOWN LONG
- ▼ FAS/FAU
- INTERSTATE
- STATE HIGHWAY
- CLASS 1
- CLASS 2
- CLASS 3
- CLASS 4
- - - LEGAL TRAIL
- - - PRIVATE
- - - DISCONTINUED
- - - DISTRICT
- - - POLITICAL BOUNDARY
- NAMED RIVERS-STREAMS
- - - UNNAMED RIVERS-STREAMS
- ⓑ VOBKIT Bridge Data
- Ⓒ VOBKIT Culvert Data

Produced by:
Mapping Unit
Vermont Agency of Transportation
June 2014



ST. JOHNSBURY U.C.
CALEDONIA COUNTY
DISTRICT # 7

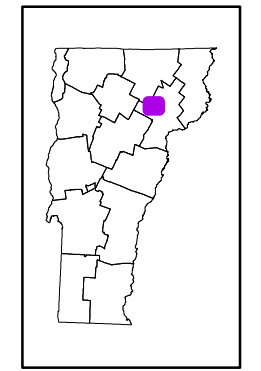


Scale 1:33,361

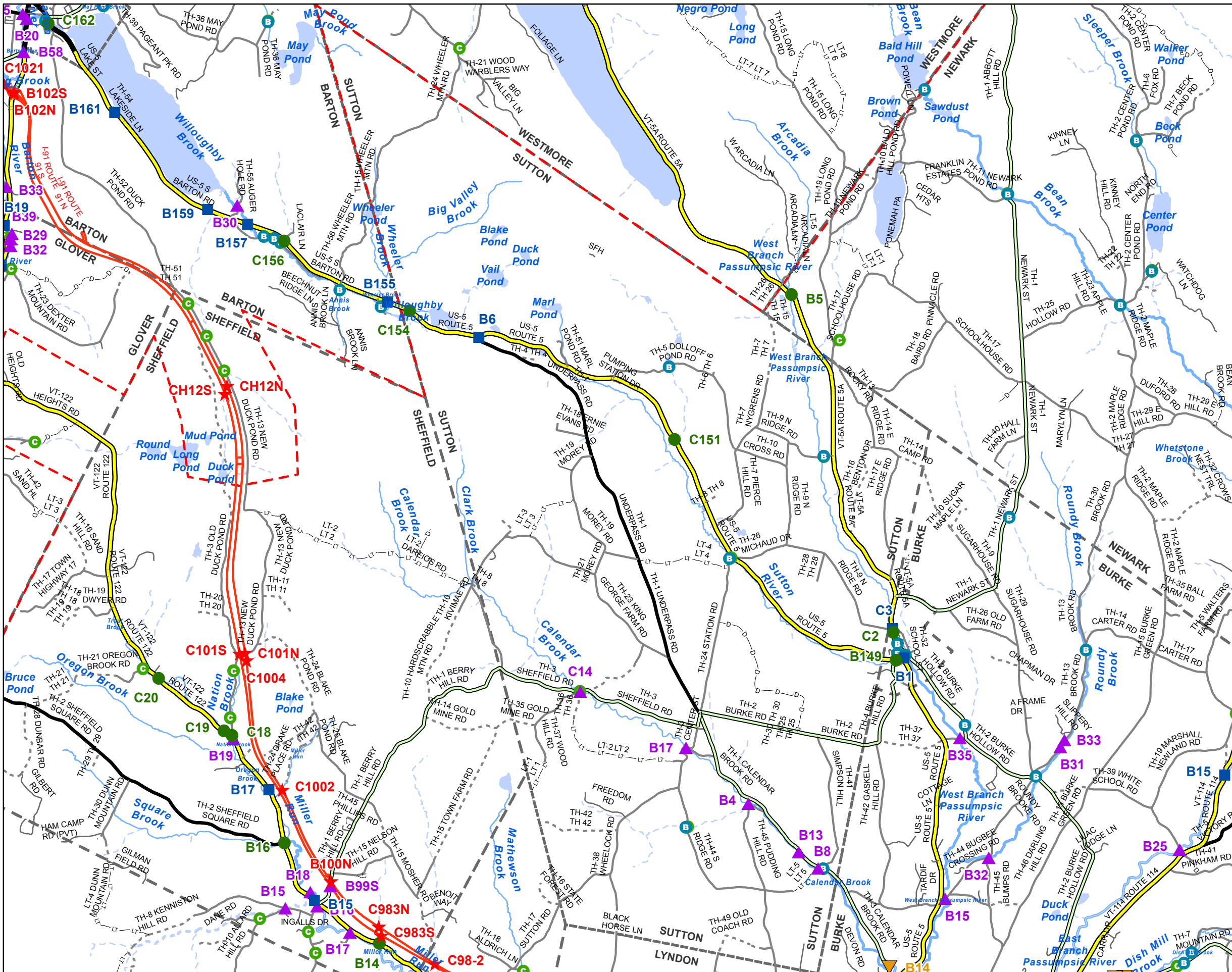


- ★ INTERSTATE
- STATE LONG
- STATE SHORT
- ▲ TOWN LONG
- ▼ FAS/FAU
- INTERSTATE
- STATE HIGHWAY
- CLASS 1
- CLASS 2
- CLASS 3
- - - CLASS 4
- - - LEGAL TRAIL
- - - PRIVATE
- - - DISCONTINUED
- - - DISTRICT
- - - POLITICAL BOUNDARY
- NAMED RIVERS-STREAMS
- - - UNNAMED RIVERS-STREAMS
- (B) VOB CIT Bridge Data
- (C) VOB CIT Culvert Data

Produced by:
Mapping Unit
Vermont Agency of Transportation
June 2014



STANNARD
CALEDONIA COUNTY
DISTRICT # 7

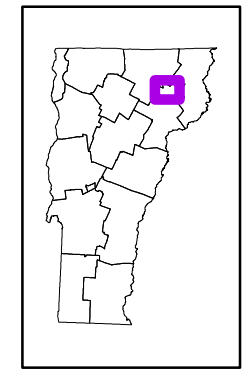


Scale 1:69,648

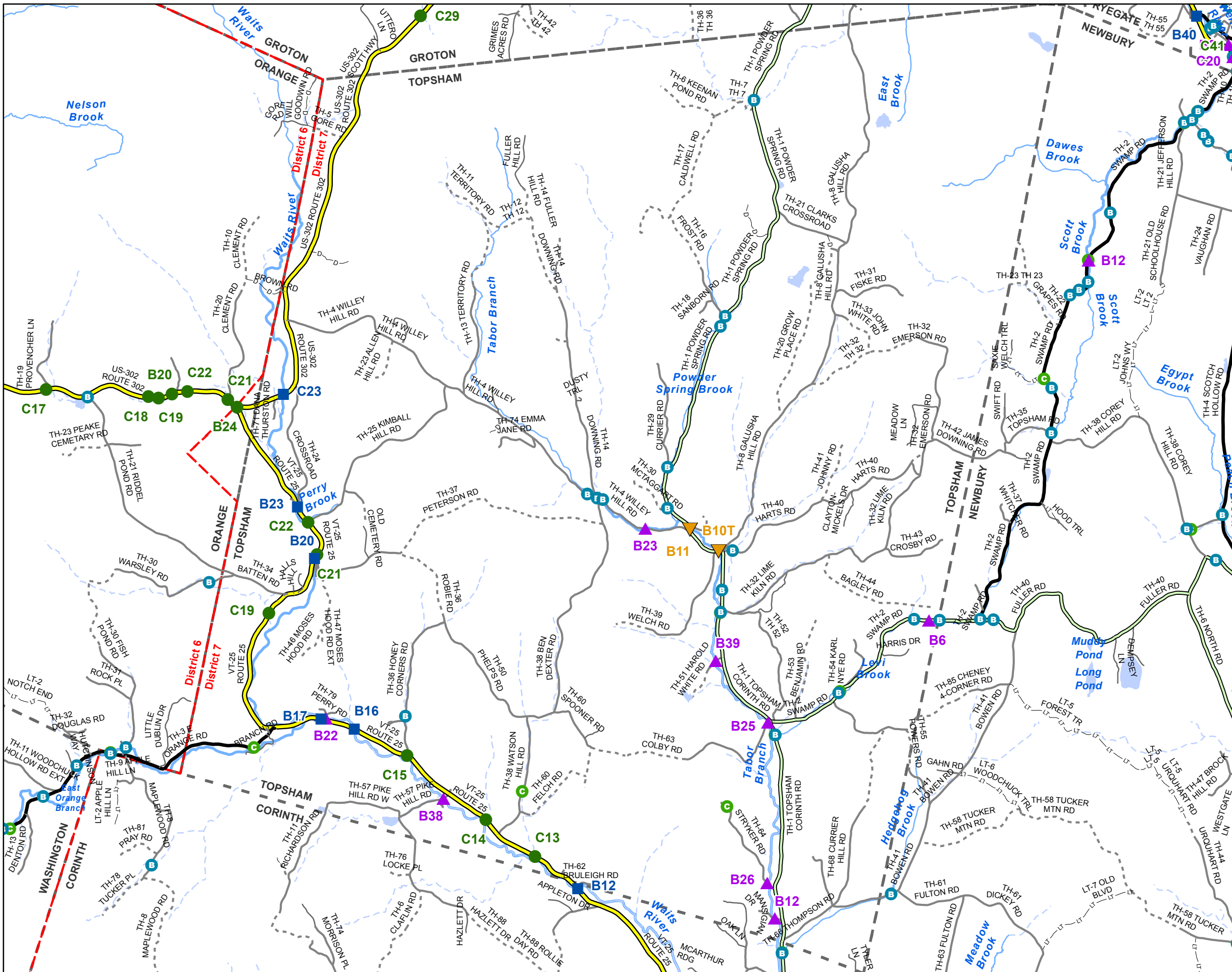


- ★ INTERSTATE
- STATE LONG
- STATE SHORT
- ▲ TOWN LONG
- ▼ FAS/FAU
- INTERSTATE
- STATE HIGHWAY
- CLASS 1
- CLASS 2
- CLASS 3
- CLASS 4
- - - LEGAL TRAIL
- - - PRIVATE
- - - DISCONTINUED
- - - DISTRICT
- - - POLITICAL BOUNDARY
- NAMED RIVERS-STREAMS
- - - UNNAMED RIVERS-STREAMS
- VOB CIT Bridge Data
- VOB CIT Culvert Data

Produced by:
Mapping Unit
Vermont Agency of Transportation
June 2014



SUTTON
CALEDONIA COUNTY
DISTRICT # 7

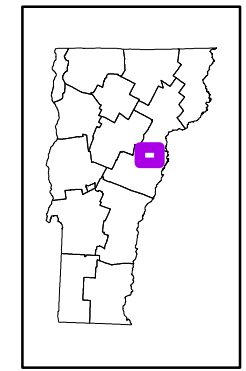


Scale 1:55,440

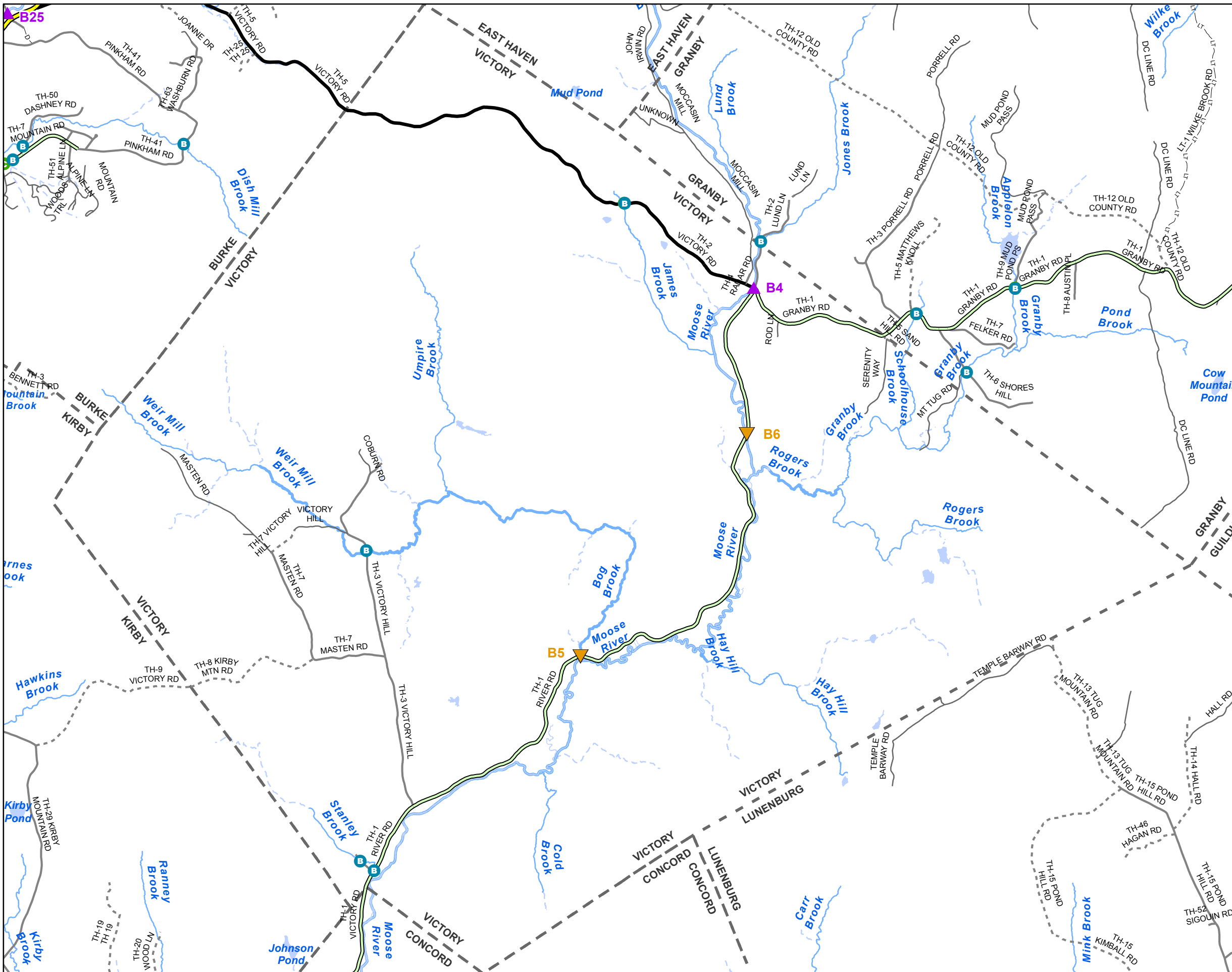


- ★ INTERSTATE
- STATE LONG
- STATE SHORT
- ▲ TOWN LONG
- ▼ FAS/FAU
- INTERSTATE
- STATE HIGHWAY
- CLASS 1
- CLASS 2
- CLASS 3
- CLASS 4
- - - LEGAL TRAIL
- - - PRIVATE
- - - DISCONTINUED
- - - DISTRICT
- - - POLITICAL BOUNDARY
- NAMED RIVERS-STREAMS
- - - UNNAMED RIVERS-STREAMS
- VOB CIT Bridge Data
- VOB CIT Culvert Data

Produced by:
Mapping Unit
Vermont Agency of Transportation
June 2014



TOPSHAM
ORANGE COUNTY
DISTRICT # 7

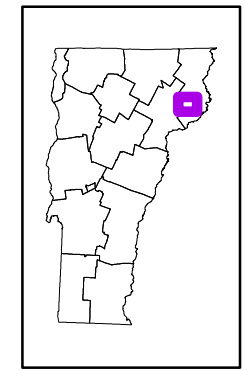


Scale 1:53,817

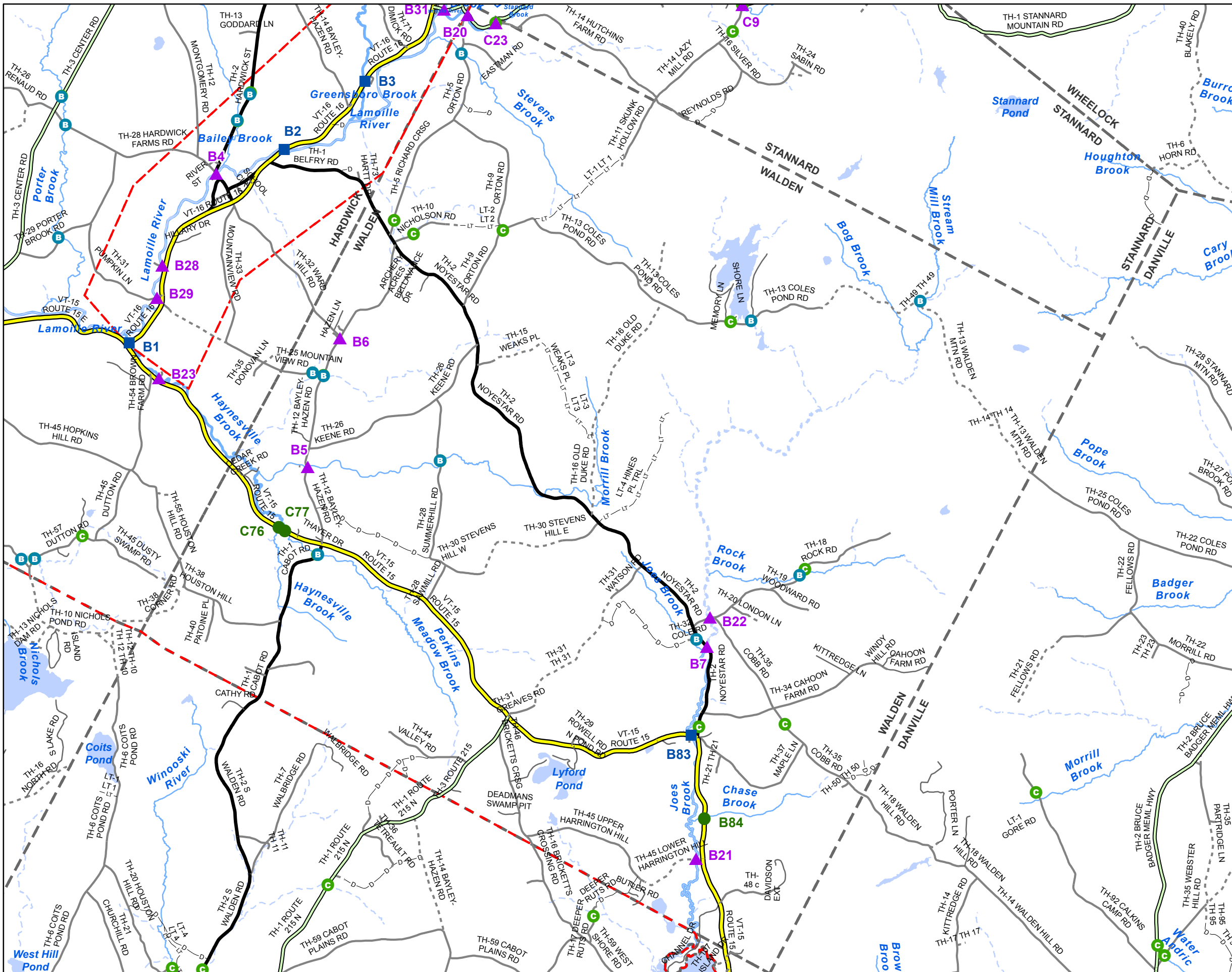


- ★ INTERSTATE
- STATE LONG
- STATE SHORT
- ▲ TOWN LONG
- ▼ FAS/FAU
- INTERSTATE
- STATE HIGHWAY
- CLASS 1
- CLASS 2
- CLASS 3
- CLASS 4
- - - LEGAL TRAIL
- PRIVATE
- - - DISCONTINUED
- DISTRICT
- POLITICAL BOUNDARY
- NAMED RIVERS-STREAMS
- UNNAMED RIVERS-STREAMS
- B VOB CIT Bridge Data
- C VOB CIT Culvert Data

Produced by:
Mapping Unit
Vermont Agency of Transportation
June 2014



VICTORY
ESSEX COUNTY
DISTRICT # 7

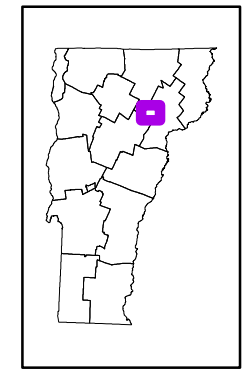


Scale 1:53,668



- ★ INTERSTATE
- STATE LONG
- STATE SHORT
- ▲ TOWN LONG
- ▼ FAS/FAU
- INTERSTATE
- STATE HIGHWAY
- CLASS 1
- CLASS 2
- CLASS 3
- - - CLASS 4
- - - LEGAL TRAIL
- PRIVATE
- - - DISCONTINUED
- - - DISTRICT
- - - POLITICAL BOUNDARY
- NAMED RIVERS-STREAMS
- - - UNNAMED RIVERS-STREAMS
- VOB CIT Bridge Data
- VOB CIT Culvert Data

Produced by:
Mapping Unit
Vermont Agency of Transportation
June 2014



WALDEN
CALEDONIA COUNTY
DISTRICT # 7

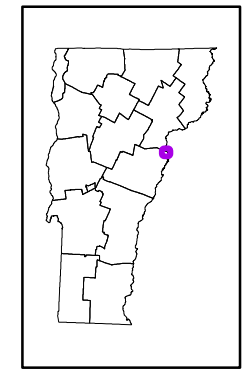


Scale 1:10,887

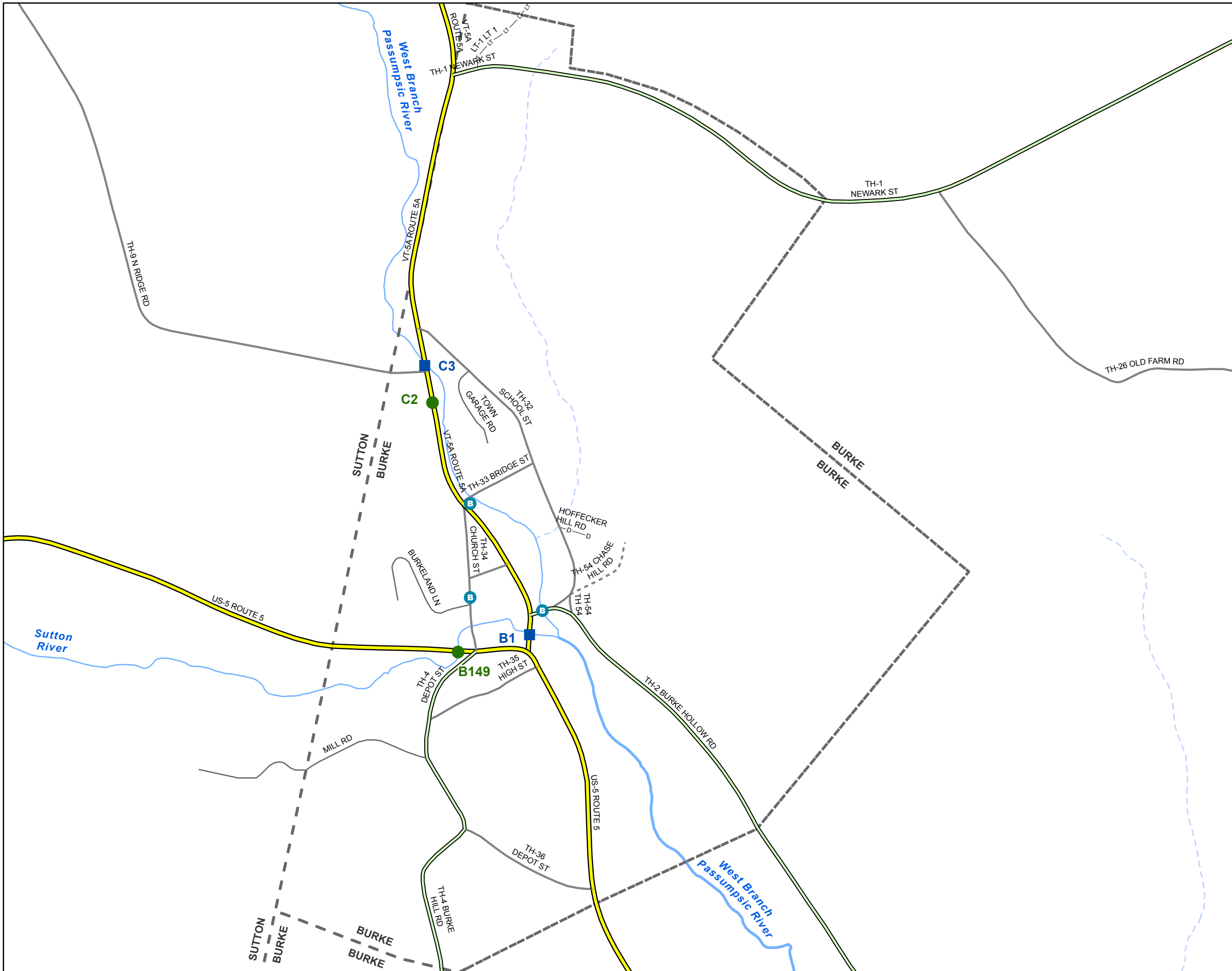
N

- ★ INTERSTATE
- STATE LONG
- STATE SHORT
- ▲ TOWN LONG
- ▼ FAS/FAU
- INTERSTATE
- STATE HIGHWAY
- CLASS 1
- CLASS 2
- CLASS 3
- CLASS 4
- - - LEGAL TRAIL
- PRIVATE
- - - DISCONTINUED
- - - DISTRICT
- - - POLITICAL BOUNDARY
- NAMED RIVERS-STREAMS
- - - UNNAMED RIVERS-STREAMS
- VOBCIT Bridge Data
- VOBCIT Culvert Data

Produced by:
Mapping Unit
Vermont Agency of Transportation
June 2014



WELLS RIVER VILLAGE
ORANGE COUNTY
DISTRICT # 7

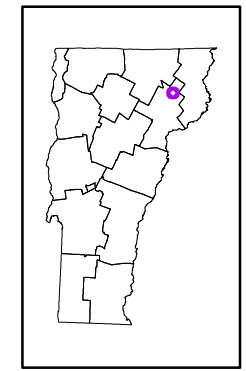


Scale 1:7,648

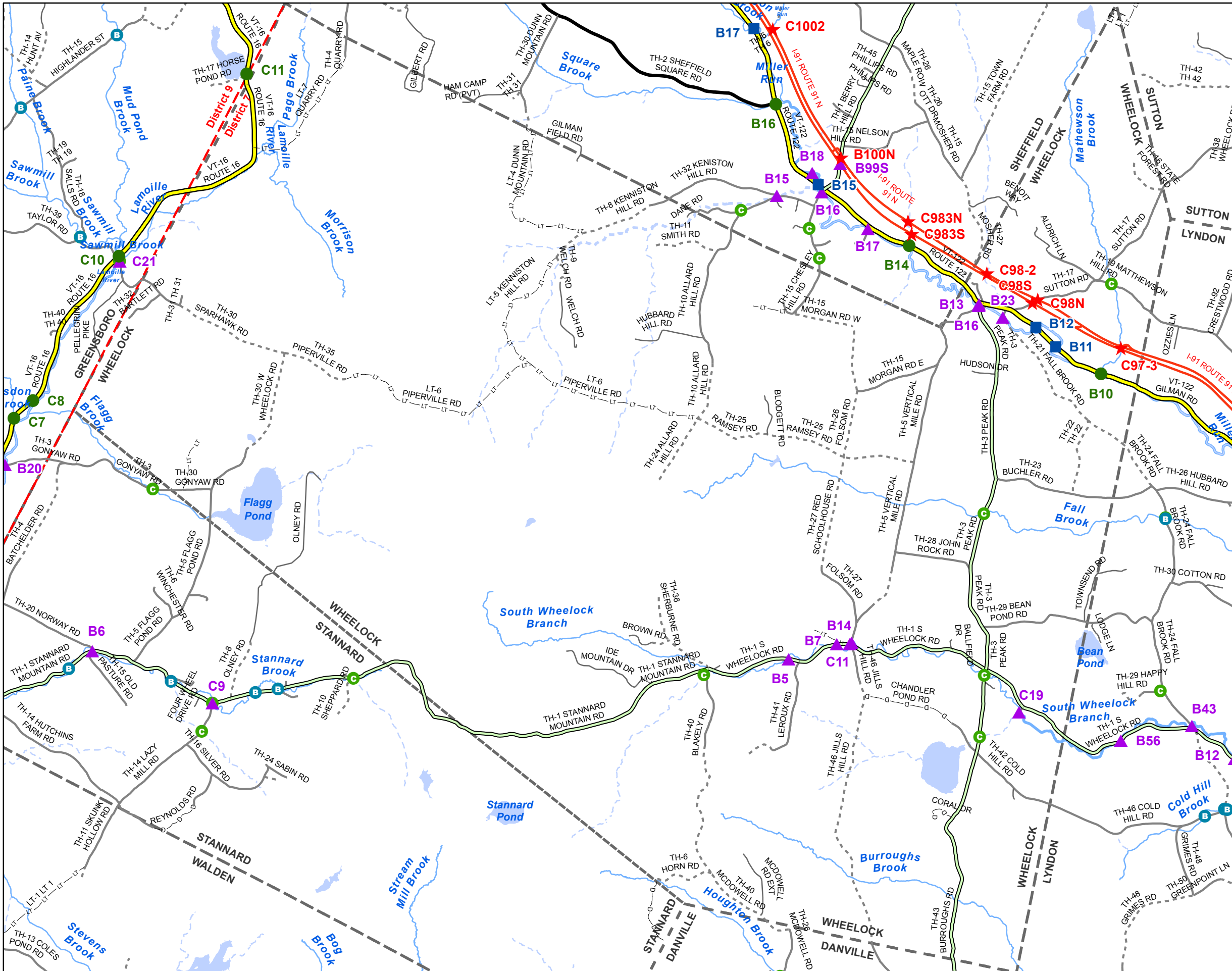


- ★ INTERSTATE
- STATE LONG
- STATE SHORT
- ▲ TOWN LONG
- ▼ FAS/FAU
- INTERSTATE
- STATE HIGHWAY
- CLASS 1
- CLASS 2
- CLASS 3
- - - CLASS 4
- LT- LEGAL TRAIL
- PRIVATE
- D- DISCONTINUED
- - - DISTRICT
- - - POLITICAL BOUNDARY
- NAMED RIVERS-STREAMS
- - - UNNAMED RIVERS-STREAMS
- B VOB CIT Bridge Data
- C VOB CIT Culvert Data

Produced by:
Mapping Unit
Vermont Agency of Transportation
June 2014



WEST BURKE VILLAGE
CALEDONIA COUNTY
DISTRICT # 7

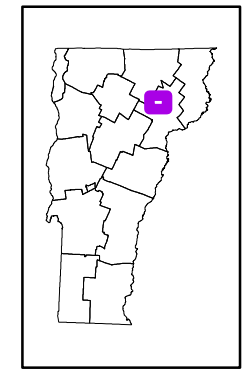


Scale 1:49,590



- ★ INTERSTATE
- STATE LONG
- STATE SHORT
- ▲ TOWN LONG
- ▼ FAS/FAU
- INTERSTATE
- STATE HIGHWAY
- CLASS 1
- CLASS 2
- CLASS 3
- CLASS 4
- - - LEGAL TRAIL
- - - PRIVATE
- - - DISCONTINUED
- - - DISTRICT
- - - POLITICAL BOUNDARY
- NAMED RIVERS-STREAMS
- - - UNNAMED RIVERS-STREAMS
- VOBKIT Bridge Data
- VOBKIT Culvert Data

Produced by:
Mapping Unit
Vermont Agency of Transportation
June 2014



WHEELOCK
CALEDONIA COUNTY
DISTRICT # 7