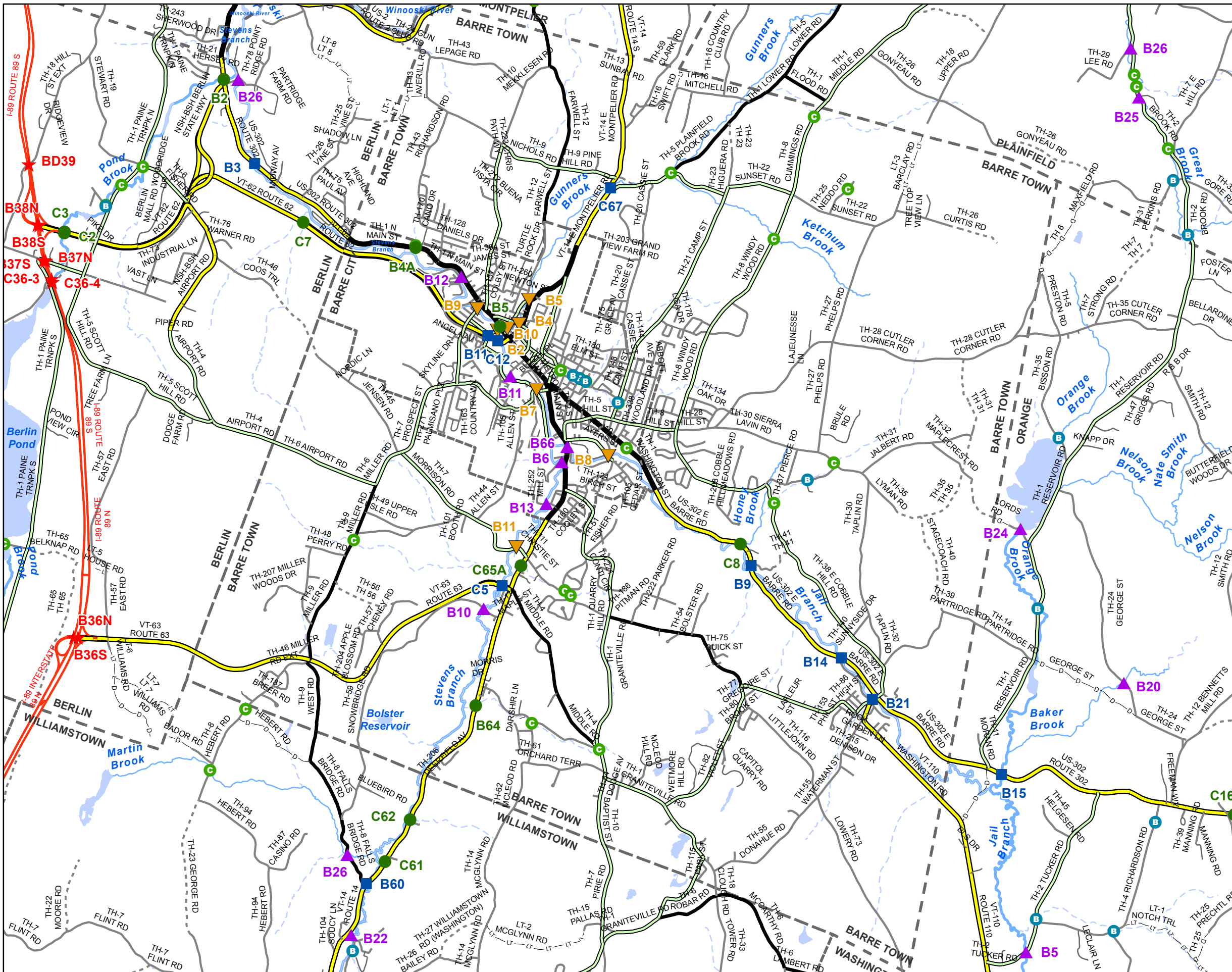


Bridge and Culvert Inspection Map Series - District 6 -

July 2014

Produced by:
Mapping Unit
Policy & Planning Division
Vermont Agency of Transportation



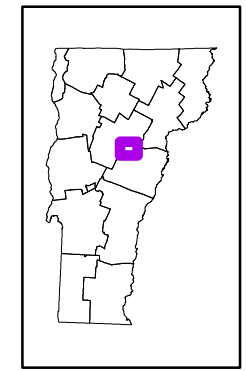


Scale 1:49,232

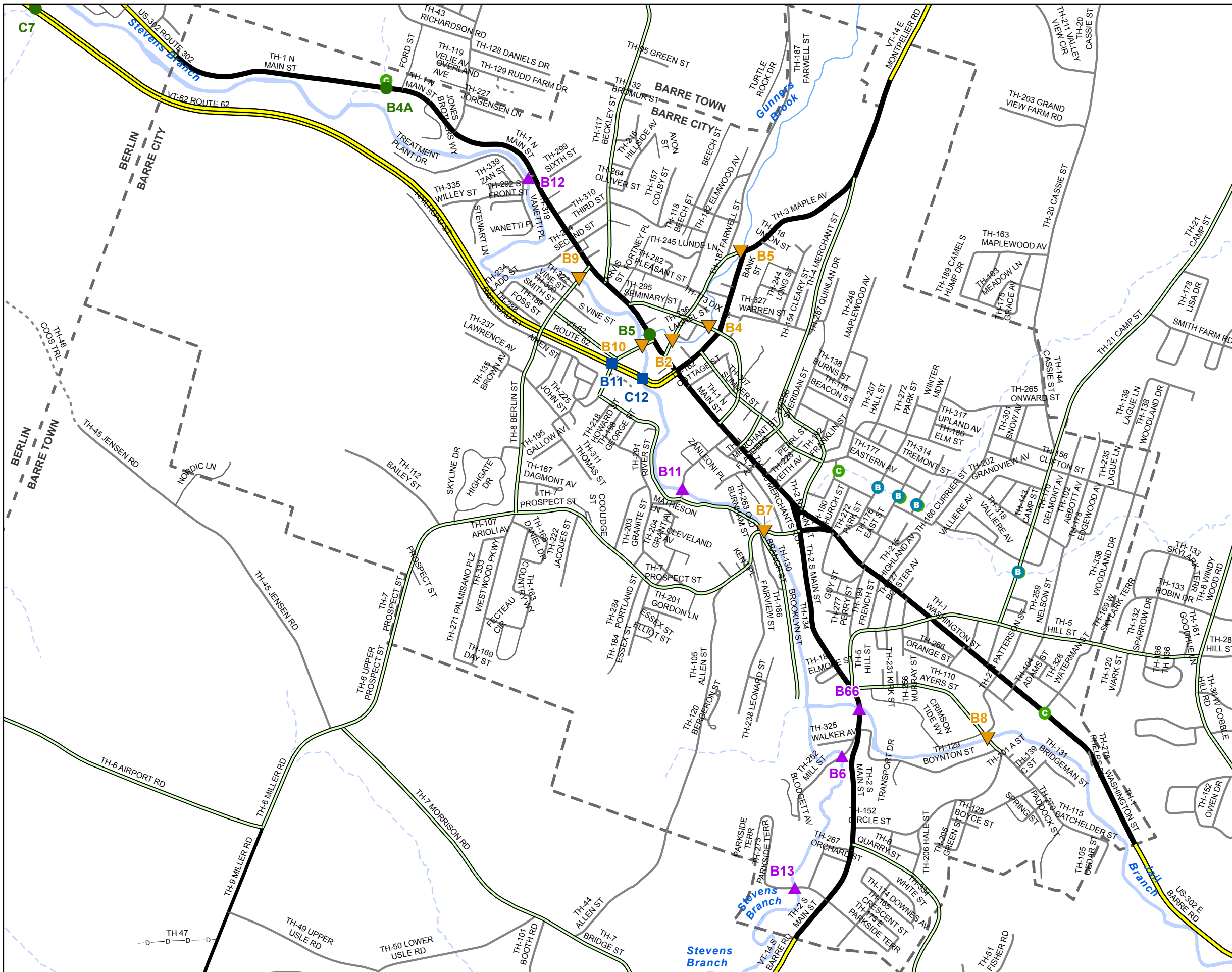


- ★ INTERSTATE
- STATE LONG
- STATE SHORT
- ▲ TOWN LONG
- ▼ FAS/FAU
- INTERSTATE
- STATE HIGHWAY
- CLASS 1
- CLASS 2
- CLASS 3
- CLASS 4
- - - LEGAL TRAIL
- - - PRIVATE
- - - DISCONTINUED
- - - DISTRICT
- - - POLITICAL BOUNDARY
- NAMED RIVERS-STREAMS
- - - UNNAMED RIVERS-STREAMS
- VOBKIT Bridge Data
- VOBKIT Culvert Data

Produced by:
Mapping Unit
Vermont Agency of Transportation
June 2014



BARRE
WASHINGTON COUNTY
DISTRICT # 6

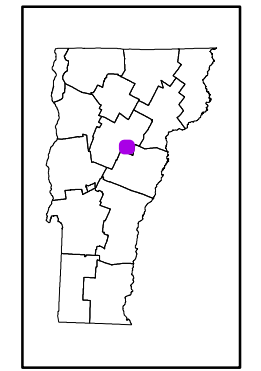


Scale 1:15,769

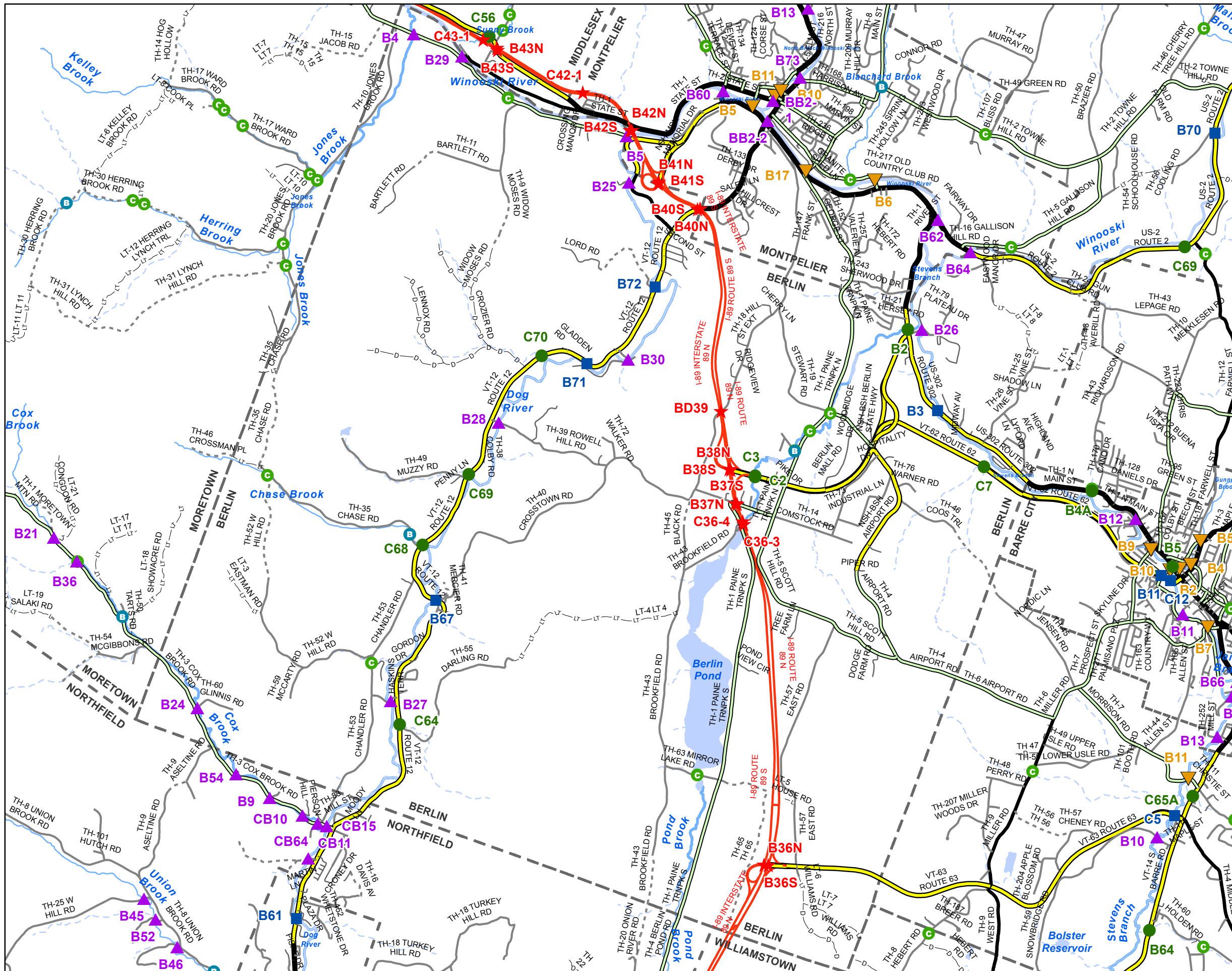


- ★ INTERSTATE
- STATE LONG
- STATE SHORT
- ▲ TOWN LONG
- ▼ FAS/FAU
- INTERSTATE
- STATE HIGHWAY
- CLASS 1
- CLASS 2
- CLASS 3
- CLASS 4
- - - LEGAL TRAIL
- - - PRIVATE
- - - DISCONTINUED
- - - DISTRICT
- - - POLITICAL BOUNDARY
- NAMED RIVERS-STREAMS
- - - UNNAMED RIVERS-STREAMS
- VOB CIT Bridge Data
- VOB CIT Culvert Data

Produced by:
Mapping Unit
Vermont Agency of Transportation
June 2014



BARRE CITY
WASHINGTON COUNTY
DISTRICT # 6

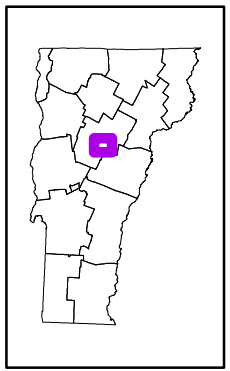


Scale 1:51,291

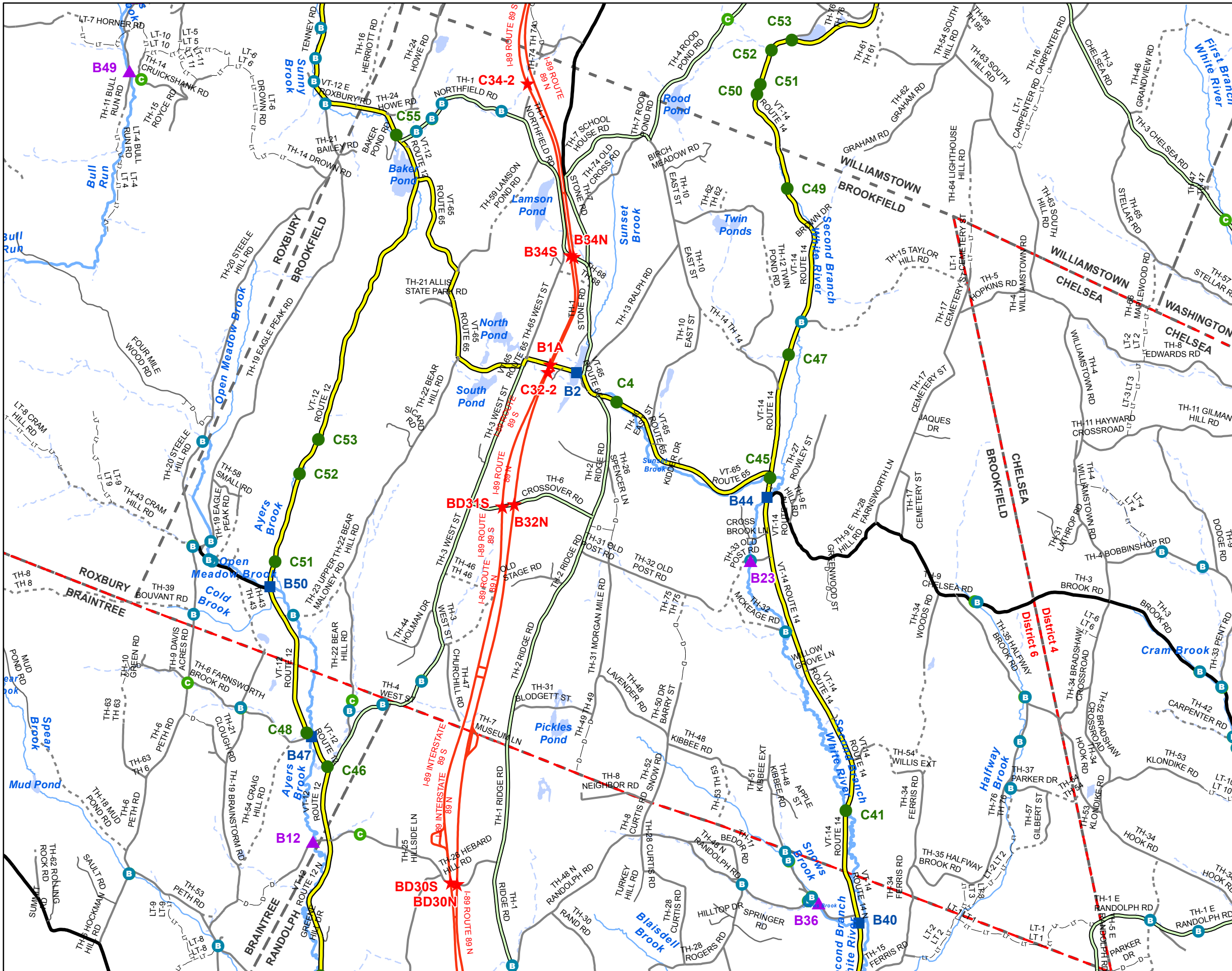


- ★ INTERSTATE
- STATE LONG
- STATE SHORT
- ▲ TOWN LONG
- ▼ FAS/FAU
- INTERSTATE
- STATE HIGHWAY
- CLASS 1
- CLASS 2
- CLASS 3
- CLASS 4
- - - LEGAL TRAIL
- - - PRIVATE
- - - DISCONTINUED
- - - DISTRICT
- - - POLITICAL BOUNDARY
- NAMED RIVERS-STREAMS
- - - UNNAMED RIVERS-STREAMS
- Ⓟ VOB CIT Bridge Data
- Ⓞ VOB CIT Culvert Data

Produced by:
Mapping Unit
Vermont Agency of Transportation
June 2014



BERLIN
WASHINGTON COUNTY
DISTRICT # 6

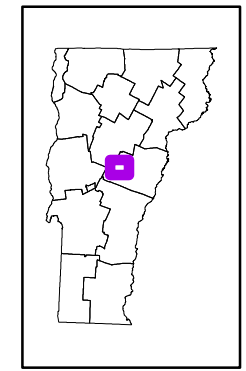


Scale 1:54,006

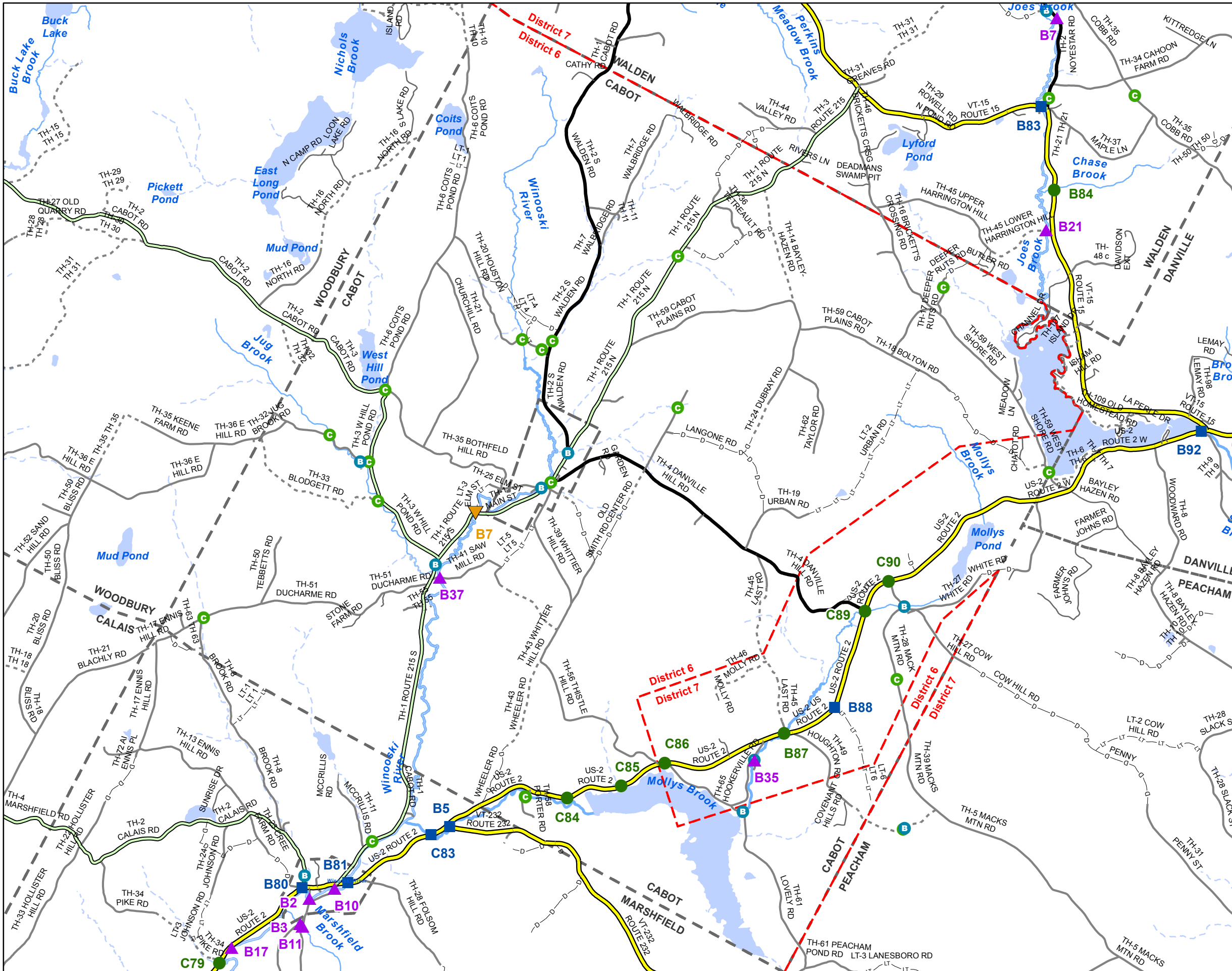
N

- ★ INTERSTATE
- STATE LONG
- STATE SHORT
- ▲ TOWN LONG
- ▼ FAS/FAU
- INTERSTATE
- STATE HIGHWAY
- CLASS 1
- CLASS 2
- CLASS 3
- CLASS 4
- - - LEGAL TRAIL
- - - PRIVATE
- - - DISCONTINUED
- - - DISTRICT
- - - POLITICAL BOUNDARY
- NAMED RIVERS-STREAMS
- - - UNNAMED RIVERS-STREAMS
- VOBGIT Bridge Data
- VOBGIT Culvert Data

Produced by:
Mapping Unit
Vermont Agency of Transportation
June 2014



BROOKFIELD
ORANGE COUNTY
DISTRICT # 6

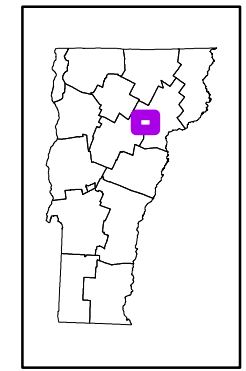


Scale 1:53,678

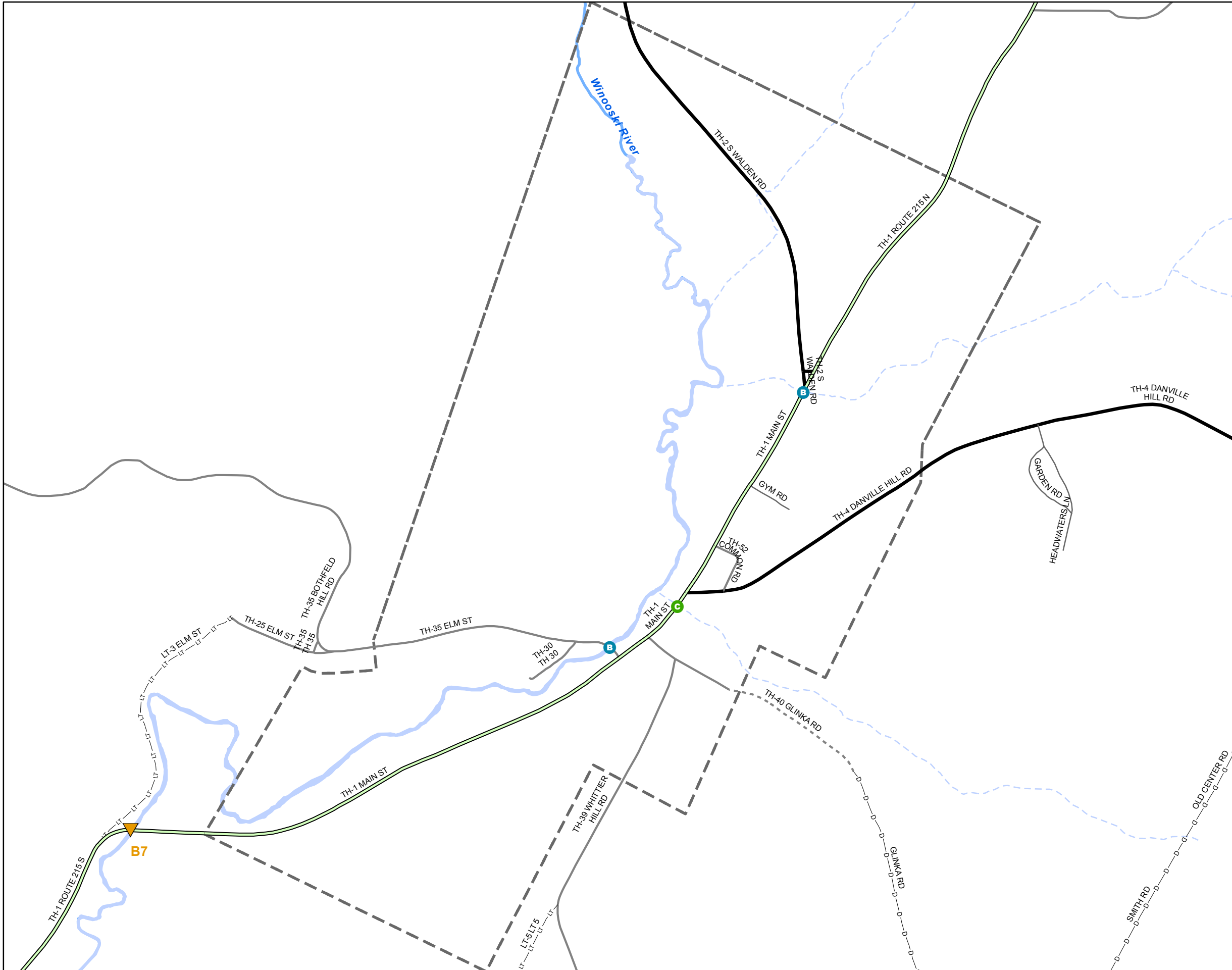


- ★ INTERSTATE
- STATE LONG
- STATE SHORT
- ▲ TOWN LONG
- ▼ FAS/FAU
- INTERSTATE
- STATE HIGHWAY
- CLASS 1
- CLASS 2
- CLASS 3
- - - CLASS 4
- - - LEGAL TRAIL
- - - PRIVATE
- - - DISCONTINUED
- - - DISTRICT
- - - POLITICAL BOUNDARY
- NAMED RIVERS-STREAMS
- - - UNNAMED RIVERS-STREAMS
- VOB CIT Bridge Data
- VOB CIT Culvert Data

Produced by:
Mapping Unit
Vermont Agency of Transportation
June 2014



CABOT
WASHINGTON COUNTY
DISTRICT # 6

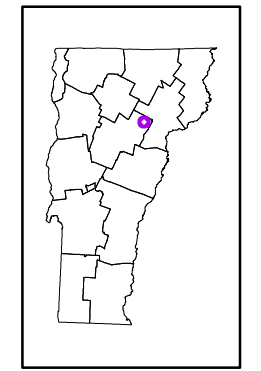


Scale 1:7,378

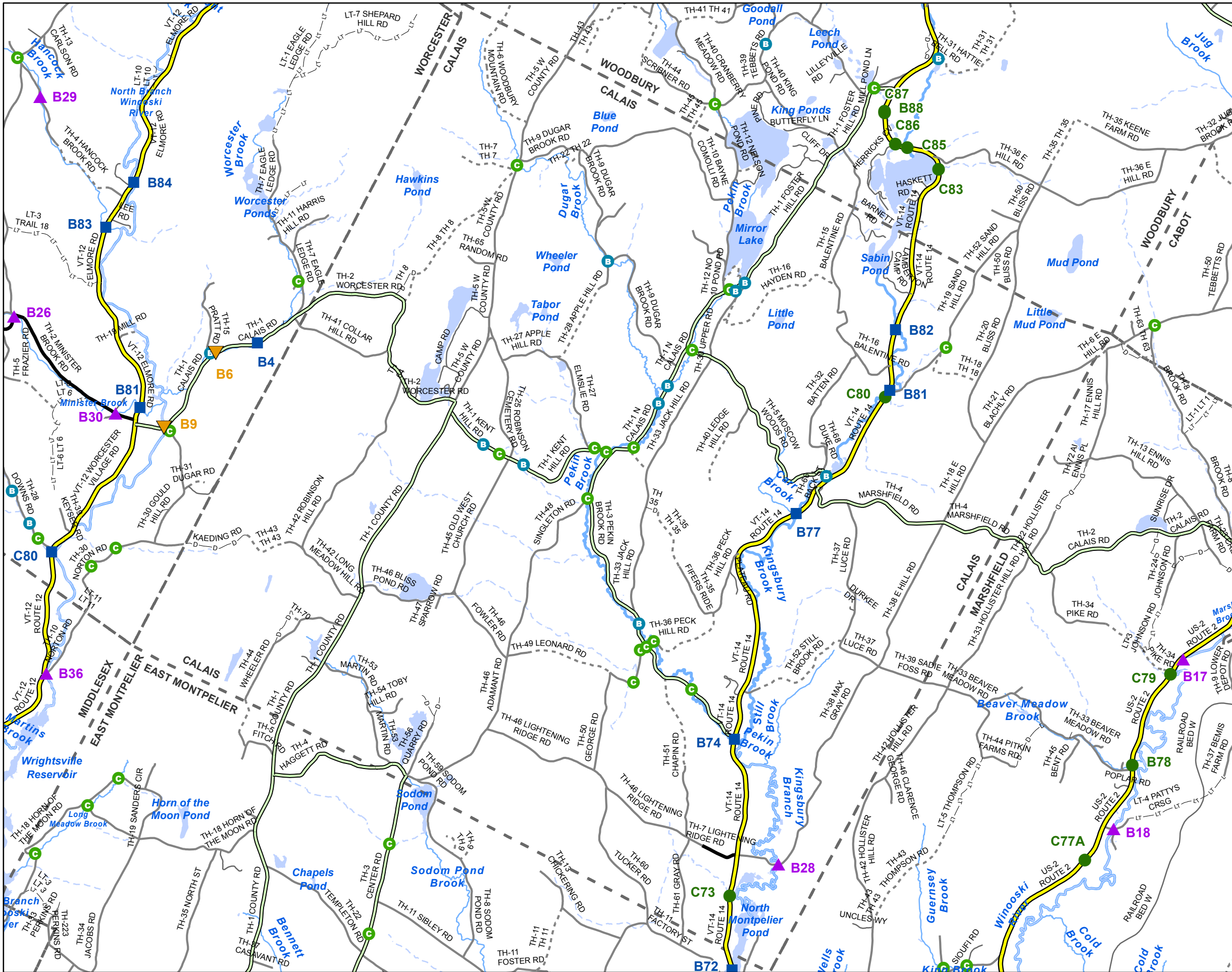
N

- ★ INTERSTATE
- STATE LONG
- STATE SHORT
- ▲ TOWN LONG
- ▼ FAS/FAU
- INTERSTATE
- STATE HIGHWAY
- CLASS 1
- CLASS 2
- CLASS 3
- CLASS 4
- - - LEGAL TRAIL
- PRIVATE
- - - DISCONTINUED
- - - DISTRICT
- - - POLITICAL BOUNDARY
- NAMED RIVERS-STREAMS
- - - UNNAMED RIVERS-STREAMS
- B VOBCIT Bridge Data
- C VOBCIT Culvert Data

Produced by:
Mapping Unit
Vermont Agency of Transportation
June 2014



CABOT VILLAGE
WASHINGTON COUNTY
DISTRICT # 6

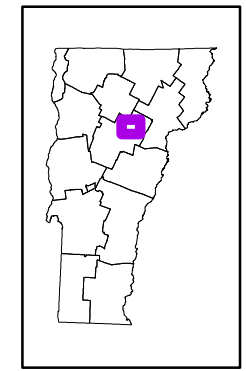


Scale 1:53,073

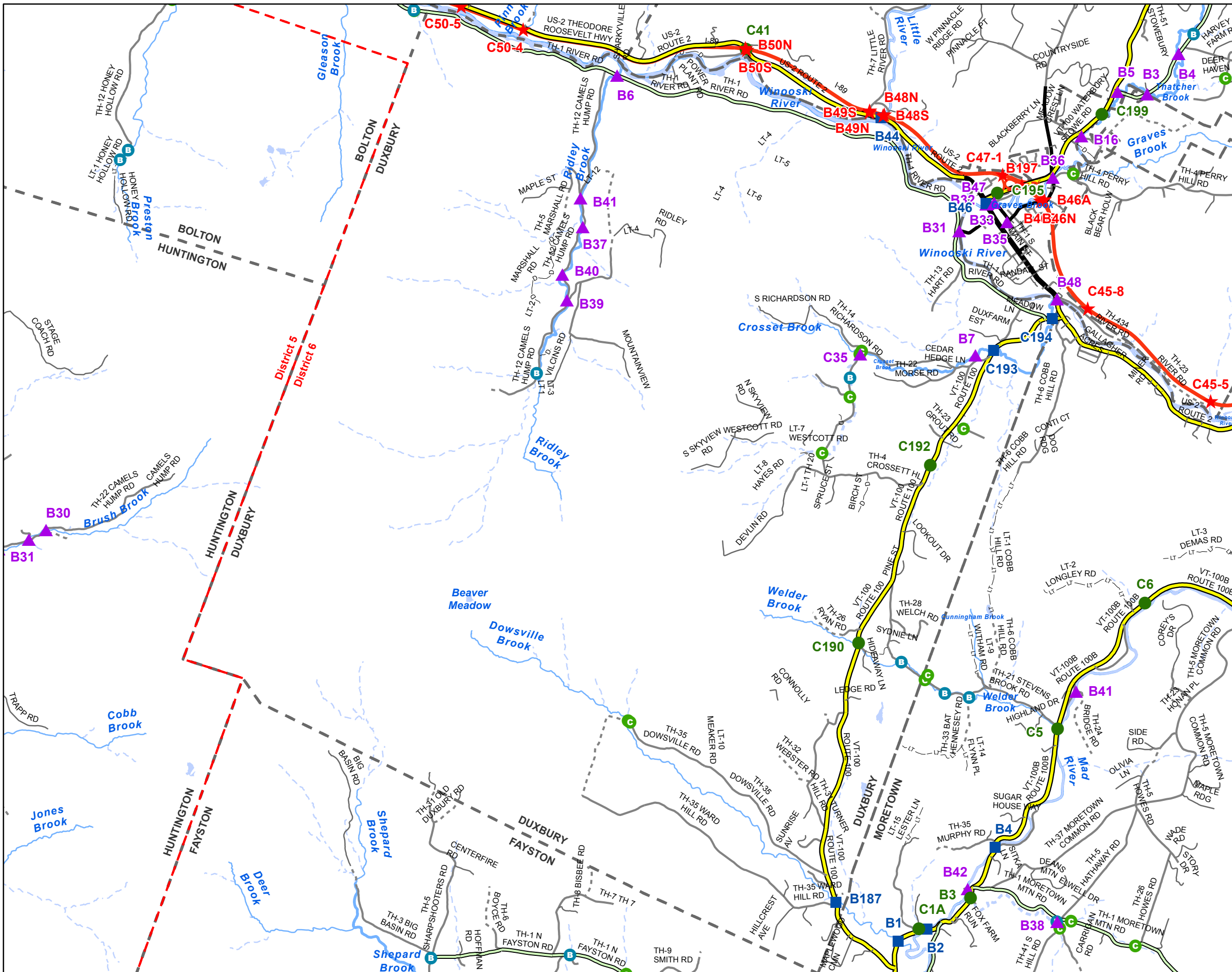


- ★ INTERSTATE
- STATE LONG
- STATE SHORT
- ▲ TOWN LONG
- ▼ FAS/FAU
- INTERSTATE
- STATE HIGHWAY
- CLASS 1
- CLASS 2
- CLASS 3
- CLASS 4
- - - LEGAL TRAIL
- - - PRIVATE
- - - DISCONTINUED
- - - DISTRICT
- - - POLITICAL BOUNDARY
- NAMED RIVERS-STREAMS
- - - UNNAMED RIVERS-STREAMS
- B VOBKIT Bridge Data
- C VOBKIT Culvert Data

Produced by:
Mapping Unit
Vermont Agency of Transportation
June 2014

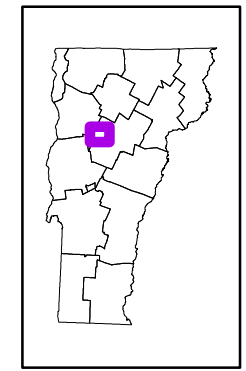


CALAIS
WASHINGTON COUNTY
DISTRICT # 6



- Scale 1:55,792
- ★ INTERSTATE
 - STATE LONG
 - STATE SHORT
 - ▲ TOWN LONG
 - ▼ FAS/FAU
 - INTERSTATE
 - STATE HIGHWAY
 - CLASS 1
 - CLASS 2
 - CLASS 3
 - CLASS 4
 - - - LEGAL TRAIL
 - PRIVATE
 - - - DISCONTINUED
 - - - DISTRICT
 - - - POLITICAL BOUNDARY
 - NAMED RIVERS-STREAMS
 - - - UNNAMED RIVERS-STREAMS
 - VOB CIT Bridge Data
 - VOB CIT Culvert Data

Produced by:
Mapping Unit
Vermont Agency of Transportation
June 2014



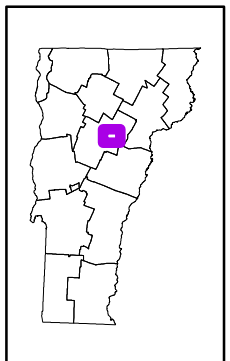
DUXBURY
WASHINGTON COUNTY
DISTRICT # 6

Scale 1:48,809

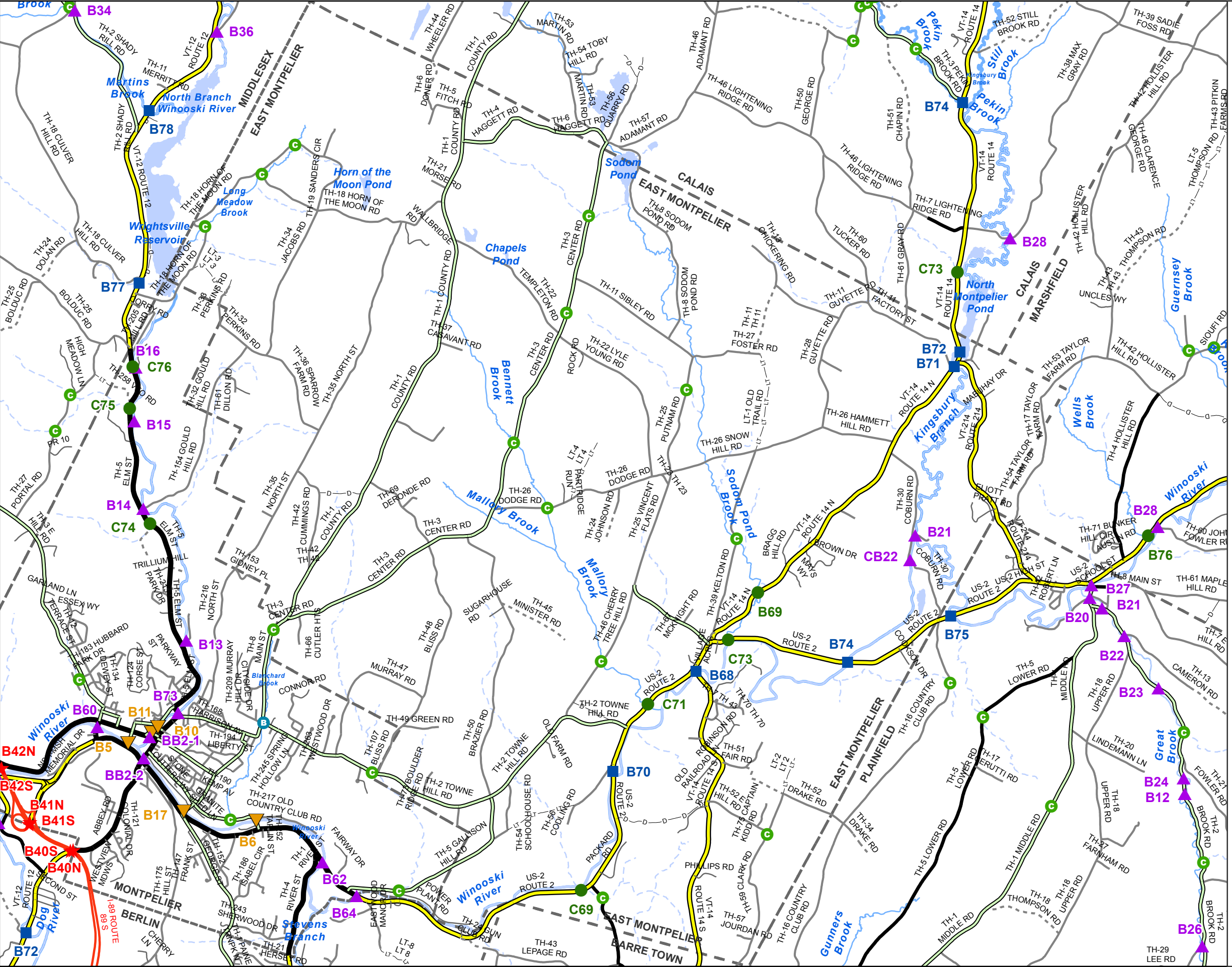


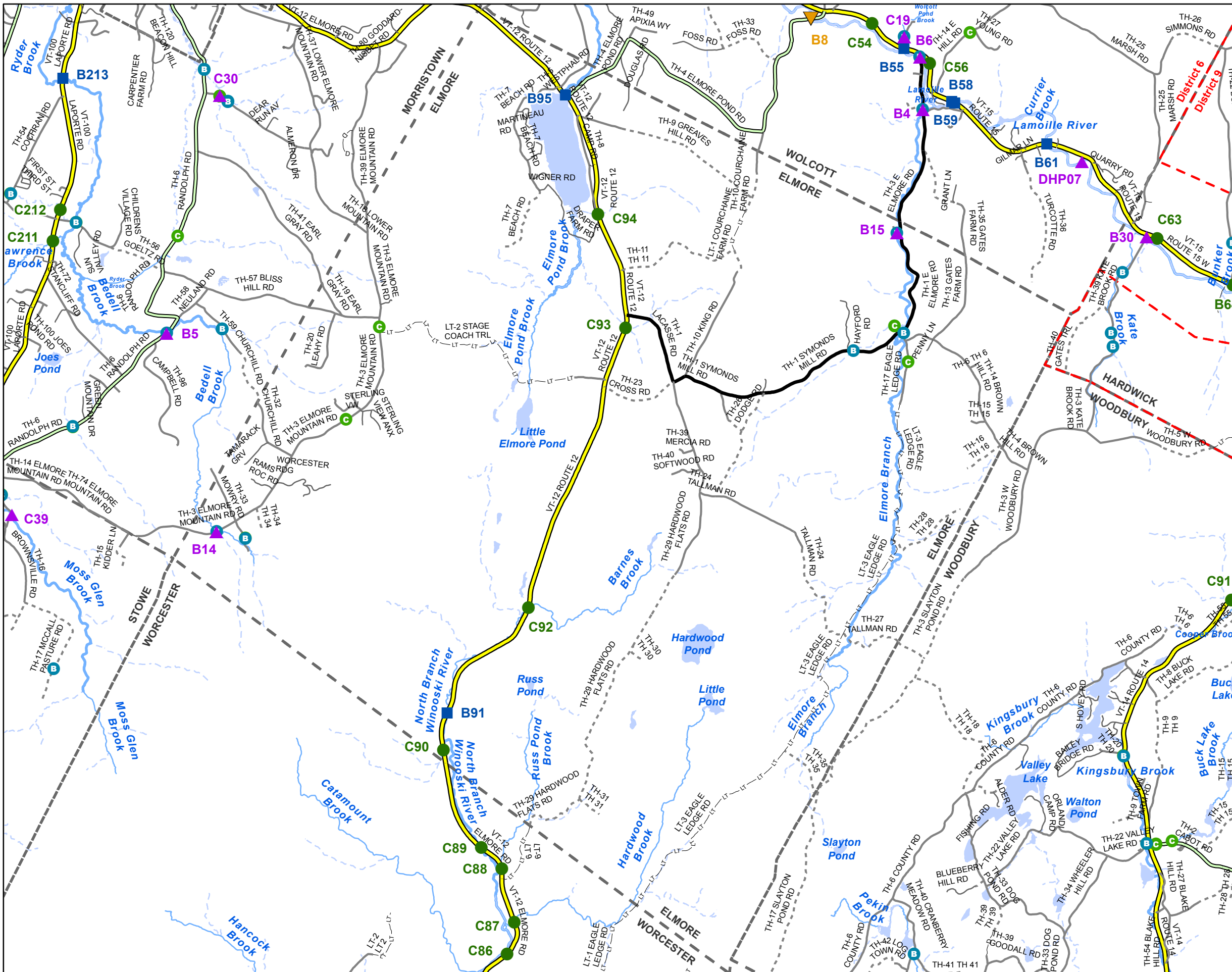
- ★ INTERSTATE
- STATE LONG
- STATE SHORT
- ▲ TOWN LONG
- ▼ FAS/FAU
- INTERSTATE
- STATE HIGHWAY
- CLASS 1
- CLASS 2
- CLASS 3
- CLASS 4
- LEGAL TRAIL
- PRIVATE
- DISCONTINUED
- DISTRICT
- POLITICAL BOUNDARY
- NAMED RIVERS-STREAMS
- UNNAMED RIVERS-STREAMS
- B VOBKIT Bridge Data
- C VOBKIT Culvert Data

Produced by:
Mapping Unit
Vermont Agency of Transportation
June 2014



EAST MONTPELIER
WASHINGTON COUNTY
DISTRICT # 6

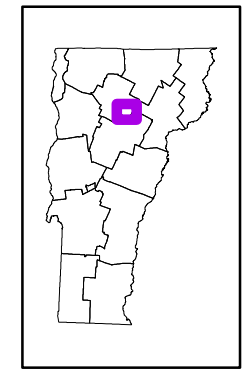




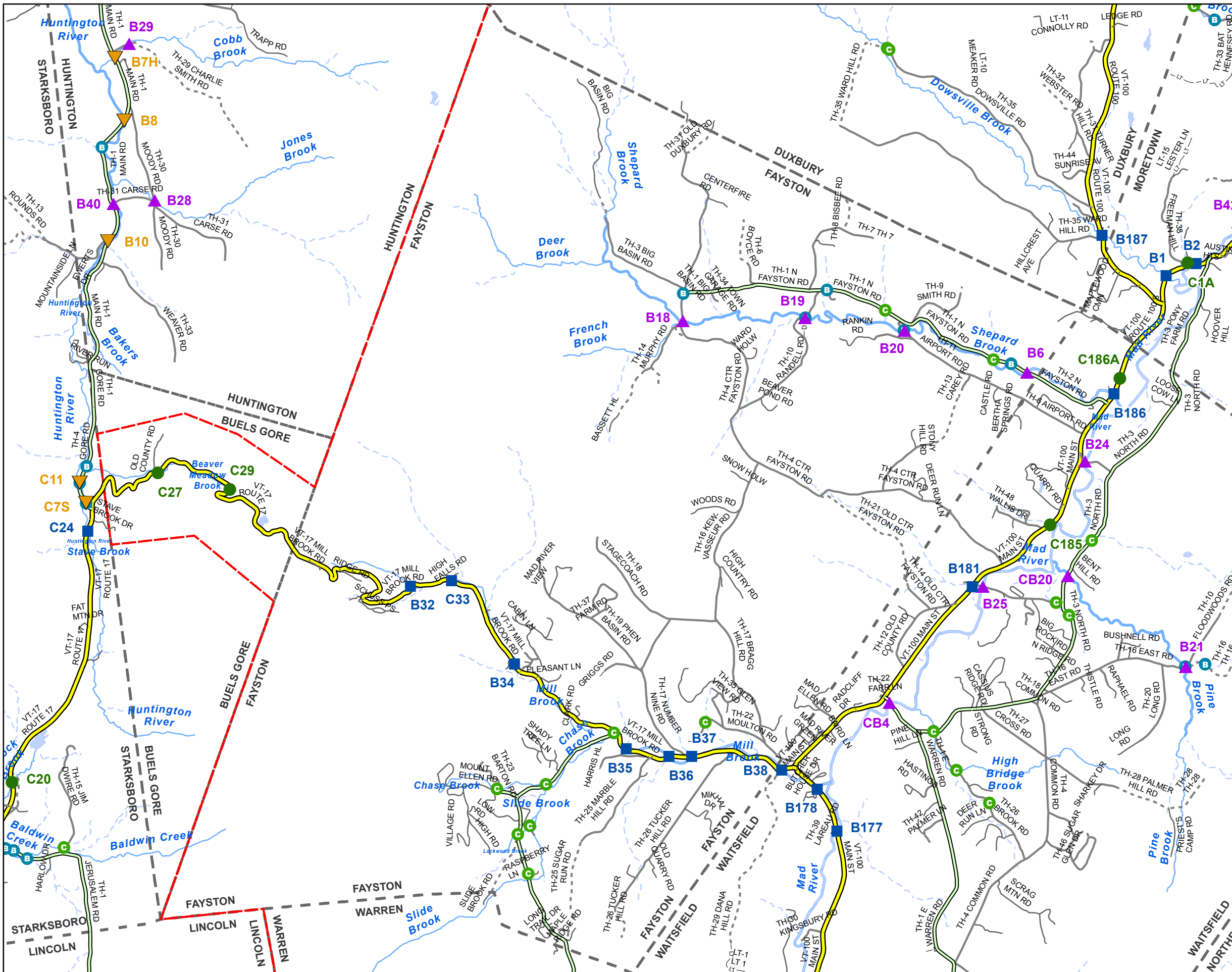
Scale 1:56,628

★ INTERSTATE
 ■ STATE LONG
 ● STATE SHORT
 ▲ TOWN LONG
 ▼ FAS/FAU
 — INTERSTATE
 — STATE HIGHWAY
 — CLASS 1
 — CLASS 2
 — CLASS 3
 - - - CLASS 4
 - - - LEGAL TRAIL
 — PRIVATE
 - - - DISCONTINUED
 - - - DISTRICT
 - - - POLITICAL BOUNDARY
 — NAMED RIVERS-STREAMS
 - - - UNNAMED RIVERS-STREAMS
 ● B VOBKIT Bridge Data
 ● C VOBKIT Culvert Data

Produced by:
Mapping Unit
Vermont Agency of Transportation
June 2014



ELMORE
LAMOILLE COUNTY
DISTRICT # 6

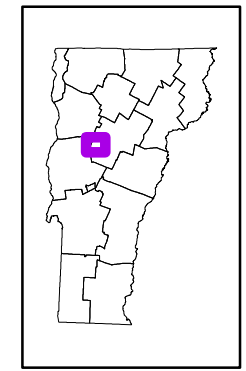


Scale 1:53,962

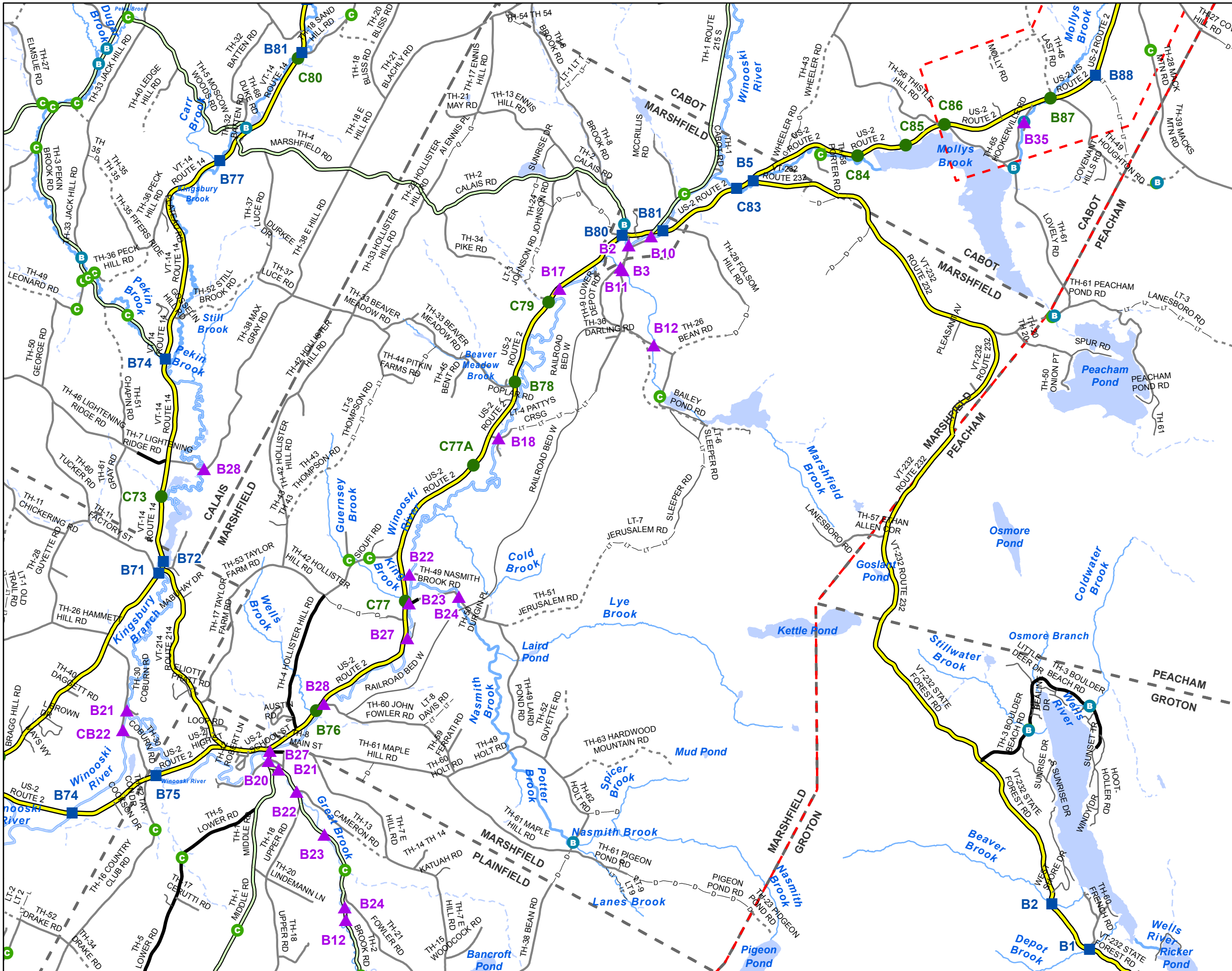


- ★ INTERSTATE
- STATE LONG
- STATE SHORT
- ▲ TOWN LONG
- ▼ FAS/FAU
- INTERSTATE
- STATE HIGHWAY
- CLASS 1
- CLASS 2
- CLASS 3
- CLASS 4
- - - LEGAL TRAIL
- - - PRIVATE
- - - DISCONTINUED
- - - DISTRICT
- - - POLITICAL BOUNDARY
- NAMED RIVERS-STREAMS
- - - UNNAMED RIVERS-STREAMS
- VOB CIT Bridge Data
- VOB CIT Culvert Data

Produced by:
Mapping Unit
Vermont Agency of Transportation
June 2014



FAYSTON
WASHINGTON COUNTY
DISTRICT # 6

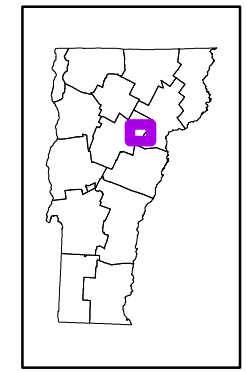


Scale 1:60,404

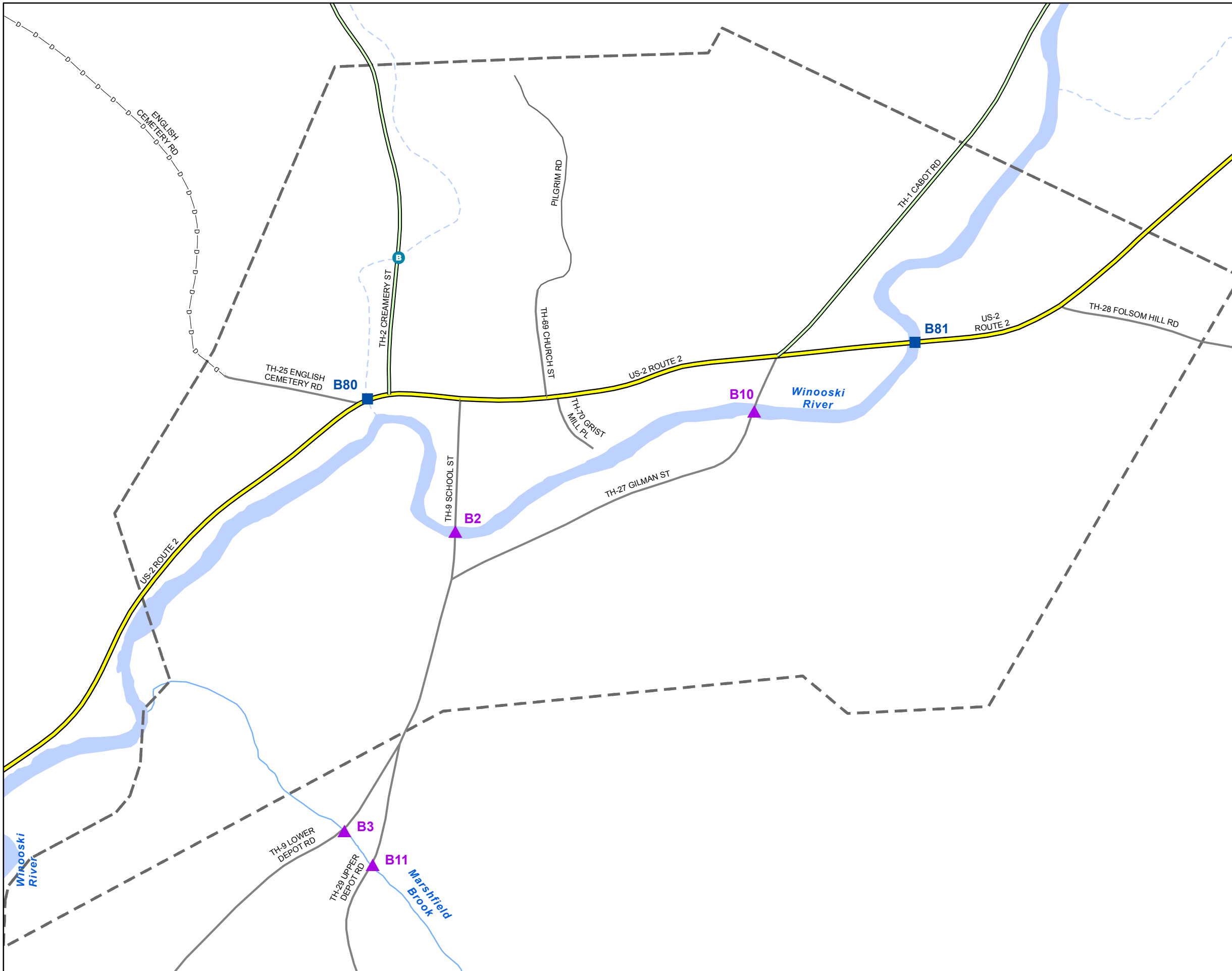


- ★ INTERSTATE
- STATE LONG
- STATE SHORT
- ▲ TOWN LONG
- ▼ FAS/FAU
- INTERSTATE
- STATE HIGHWAY
- CLASS 1
- CLASS 2
- CLASS 3
- CLASS 4
- - - LEGAL TRAIL
- - - PRIVATE
- - - DISCONTINUED
- - - DISTRICT
- - - POLITICAL BOUNDARY
- NAMED RIVERS-STREAMS
- - - UNNAMED RIVERS-STREAMS
- VOB CIT Bridge Data
- VOB CIT Culvert Data

Produced by:
Mapping Unit
Vermont Agency of Transportation
June 2014



MARSHFIELD
WASHINGTON COUNTY
DISTRICT # 6

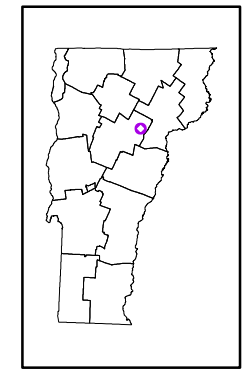


Scale 1:4,490

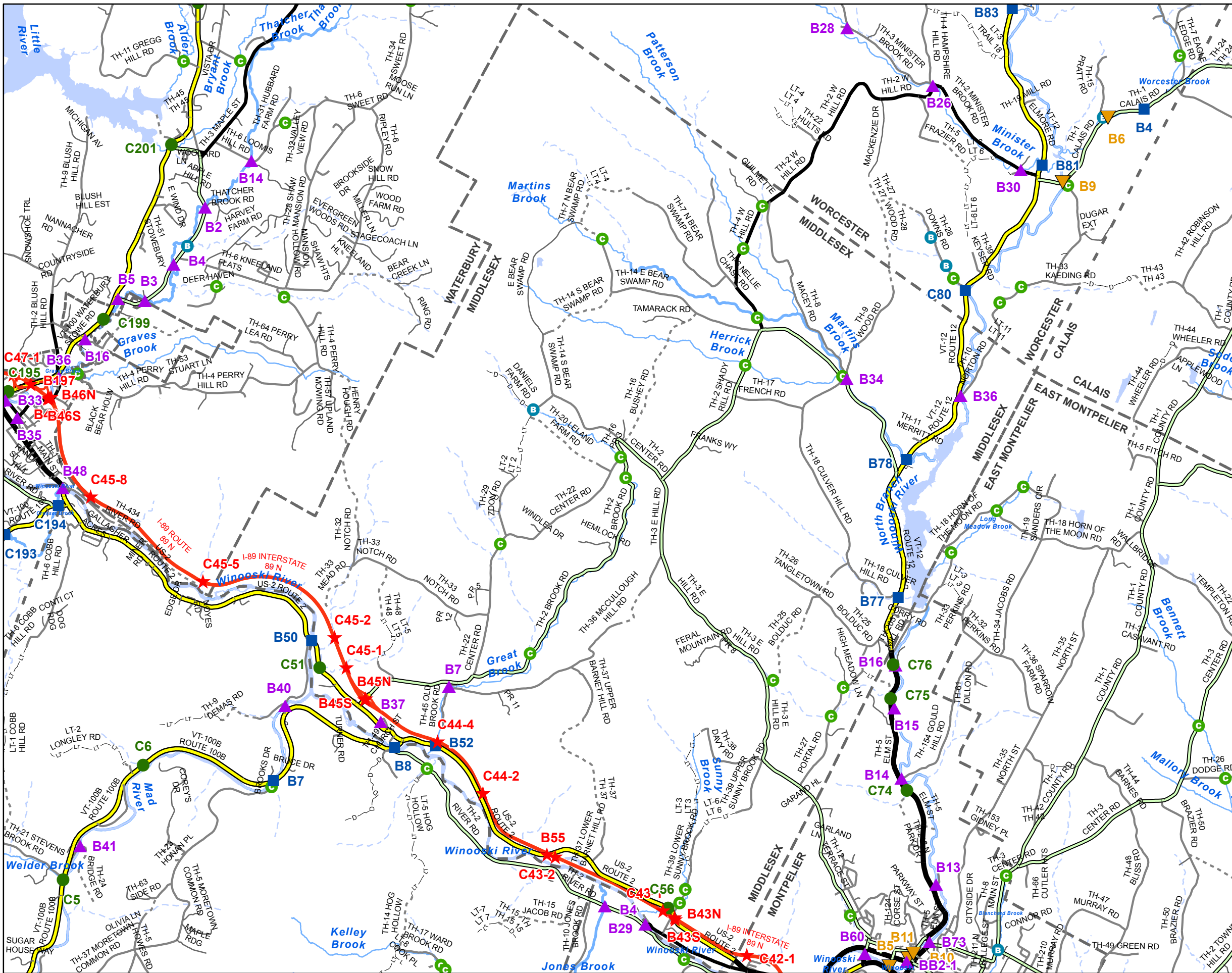
N

- ★ INTERSTATE
- STATE LONG
- STATE SHORT
- ▲ TOWN LONG
- ▼ FAS/FAU
- INTERSTATE
- STATE HIGHWAY
- CLASS 1
- CLASS 2
- CLASS 3
- CLASS 4
- - - LEGAL TRAIL
- - - PRIVATE
- - - DISCONTINUED
- - - DISTRICT
- - - POLITICAL BOUNDARY
- NAMED RIVERS-STREAMS
- - - UNNAMED RIVERS-STREAMS
- ⓑ VOBICIT Bridge Data
- Ⓒ VOBICIT Culvert Data

Produced by:
Mapping Unit
Vermont Agency of Transportation
June 2014



MARSHFIELD VILLAGE
WASHINGTON COUNTY
DISTRICT # 6

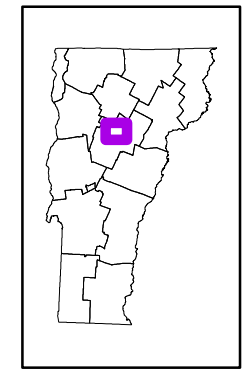


Scale 1:61,124

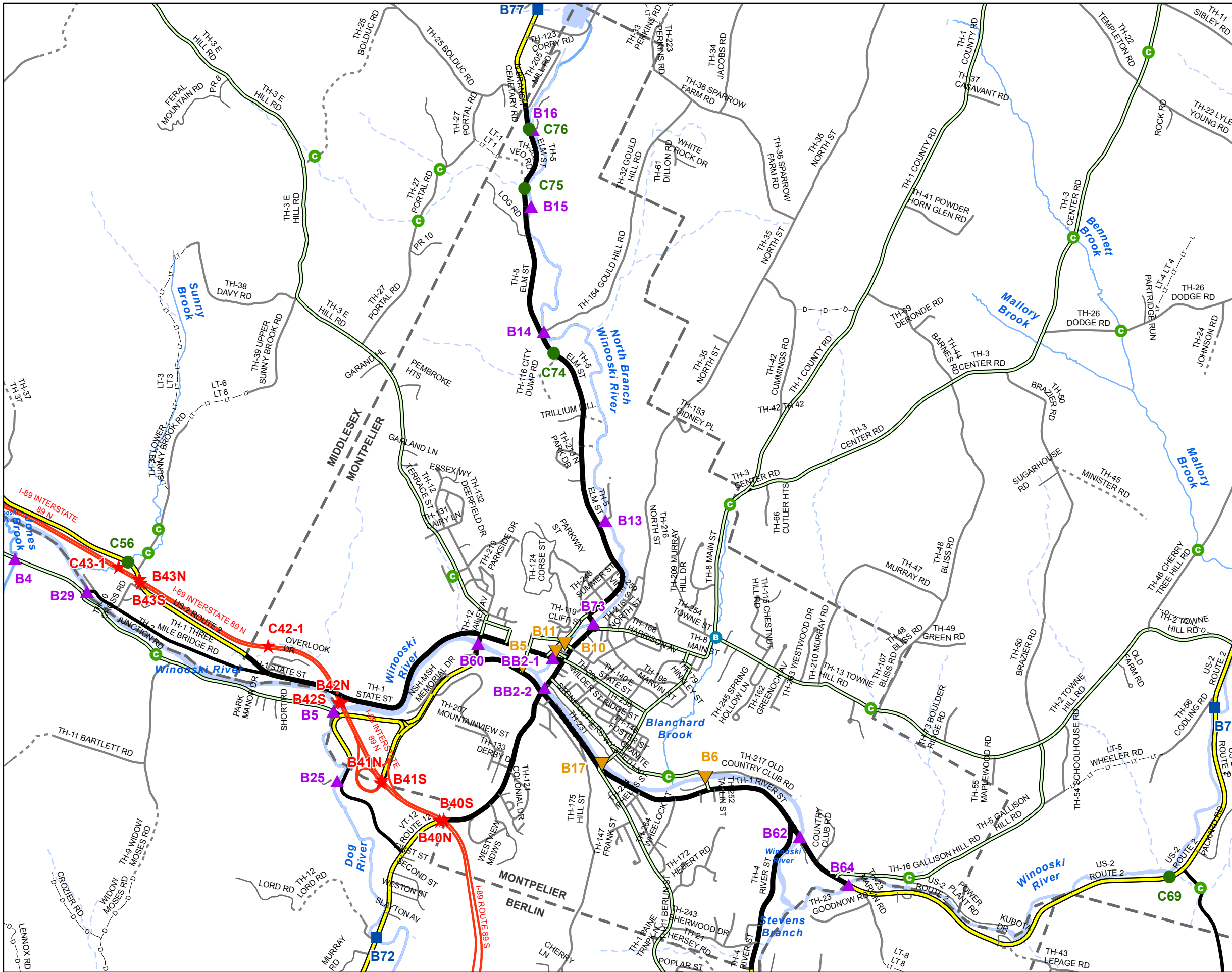


- ★ INTERSTATE
- STATE LONG
- STATE SHORT
- ▲ TOWN LONG
- ▼ FAS/FAU
- INTERSTATE
- STATE HIGHWAY
- CLASS 1
- CLASS 2
- CLASS 3
- CLASS 4
- LEGAL TRAIL
- PRIVATE
- DISCONTINUED
- - - DISTRICT
- POLITICAL BOUNDARY
- NAMED RIVERS-STREAMS
- UNNAMED RIVERS-STREAMS
- VOB CIT Bridge Data
- VOB CIT Culvert Data

Produced by:
Mapping Unit
Vermont Agency of Transportation
June 2014



MIDDLESEX
WASHINGTON COUNTY
DISTRICT # 6

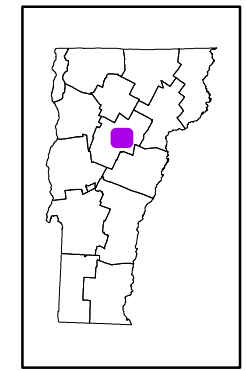


Scale 1:34,298

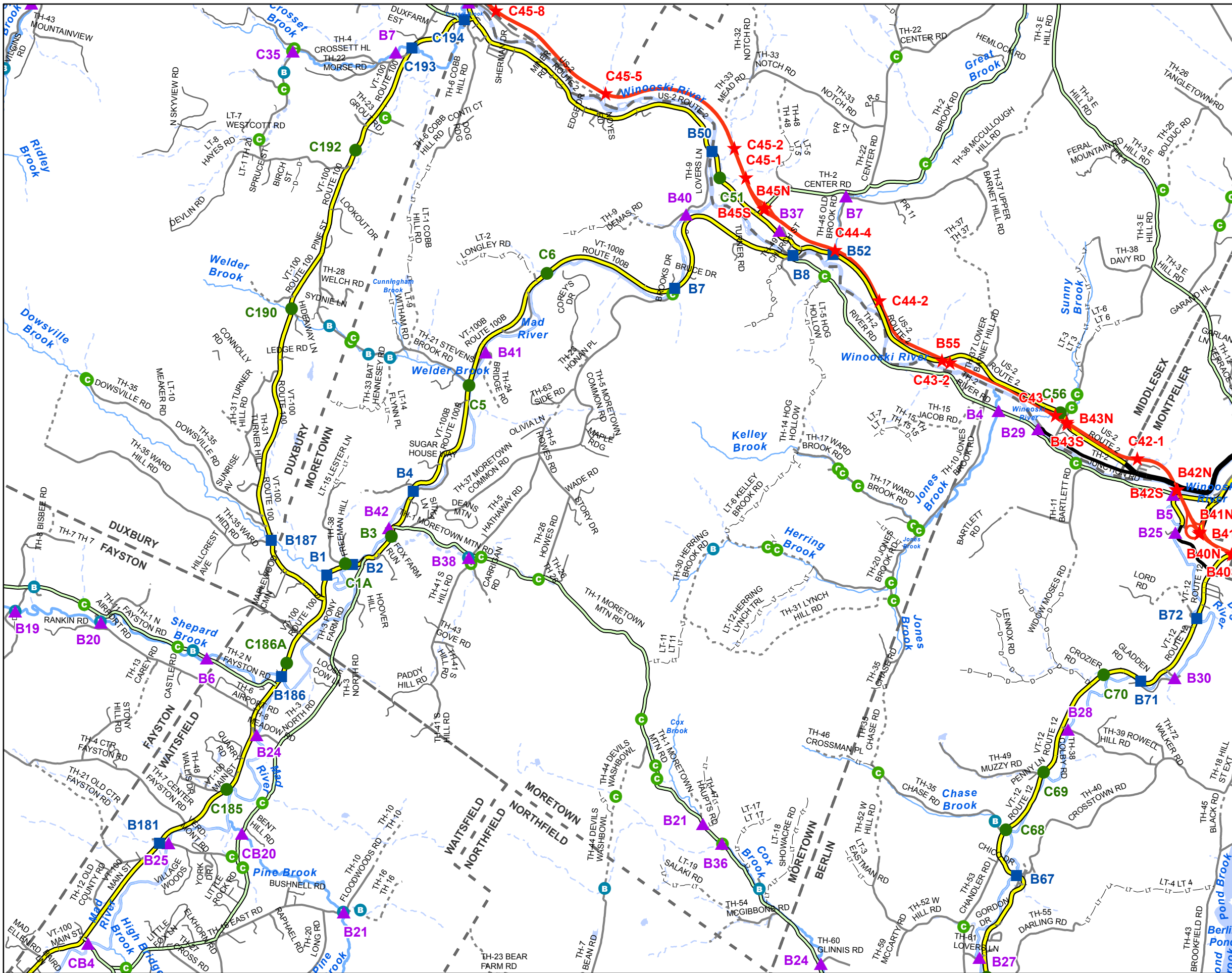


- ★ INTERSTATE
- STATE LONG
- STATE SHORT
- ▲ TOWN LONG
- ▼ FAS/FAU
- INTERSTATE
- STATE HIGHWAY
- CLASS 1
- CLASS 2
- CLASS 3
- CLASS 4
- - - LEGAL TRAIL
- - - PRIVATE
- - - DISCONTINUED
- - - DISTRICT
- - - POLITICAL BOUNDARY
- NAMED RIVERS-STREAMS
- - - UNNAMED RIVERS-STREAMS
- ⓑ VOBKIT Bridge Data
- Ⓒ VOBKIT Culvert Data

Produced by:
Mapping Unit
Vermont Agency of Transportation
June 2014



MONTPELIER CITY
WASHINGTON COUNTY
DISTRICT # 6

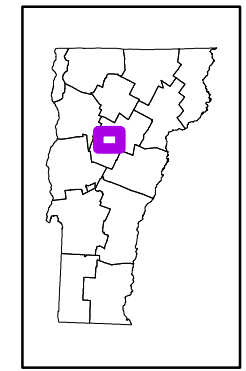


Scale 1:62,535

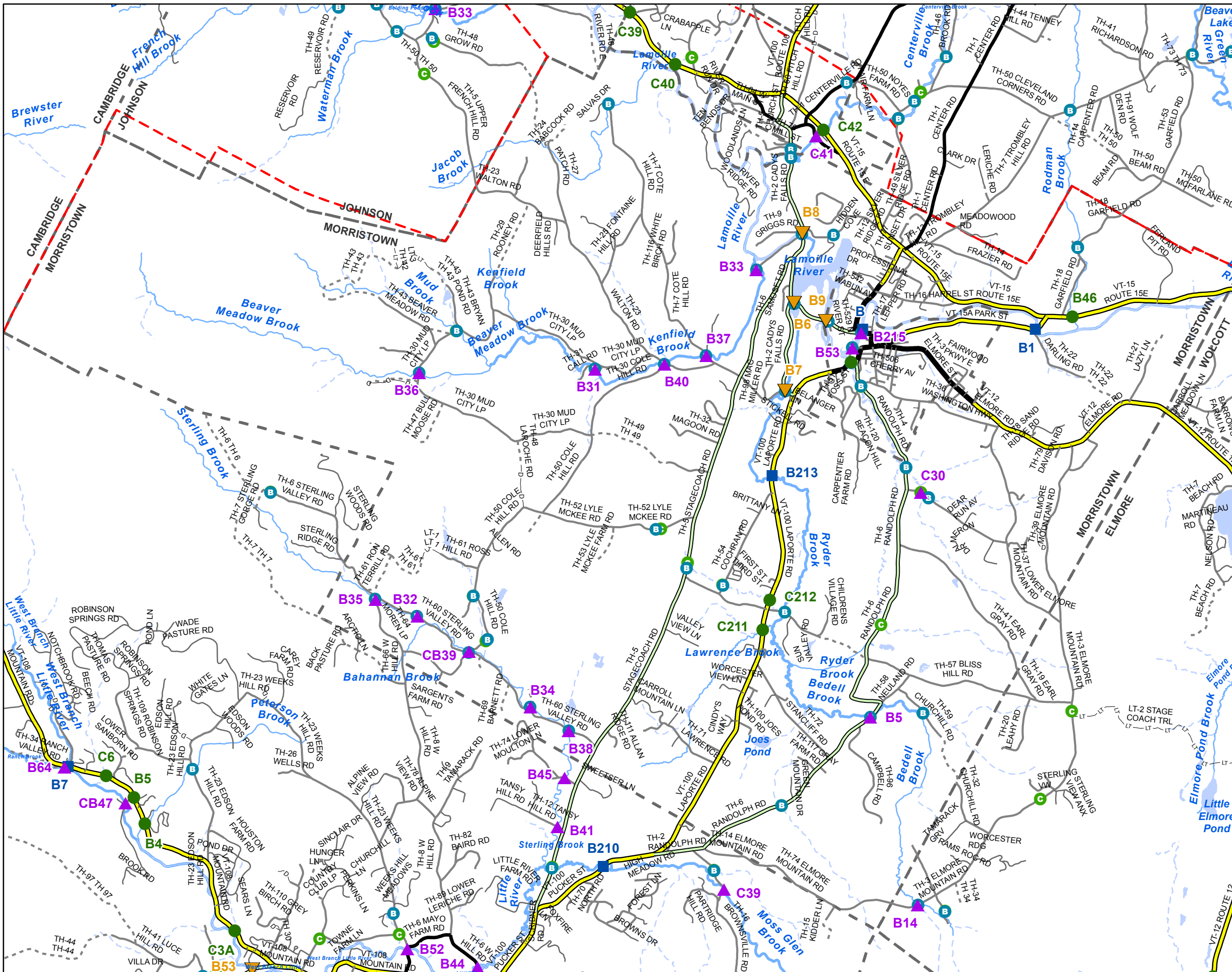


- ★ INTERSTATE
- STATE LONG
- STATE SHORT
- ▲ TOWN LONG
- ▼ FAS/FAU
- INTERSTATE
- STATE HIGHWAY
- CLASS 1
- CLASS 2
- CLASS 3
- CLASS 4
- - - LEGAL TRAIL
- - - PRIVATE
- - - DISCONTINUED
- - - DISTRICT
- - - POLITICAL BOUNDARY
- NAMED RIVERS-STREAMS
- - - UNNAMED RIVERS-STREAMS
- VOB CIT Bridge Data
- VOB CIT Culvert Data

Produced by:
Mapping Unit
Vermont Agency of Transportation
June 2014



MORETOWN
WASHINGTON COUNTY
DISTRICT # 6

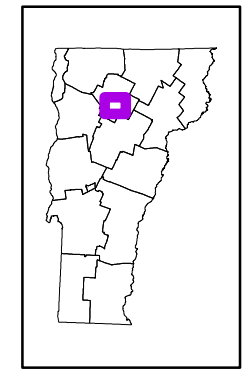


Scale 1:59,810

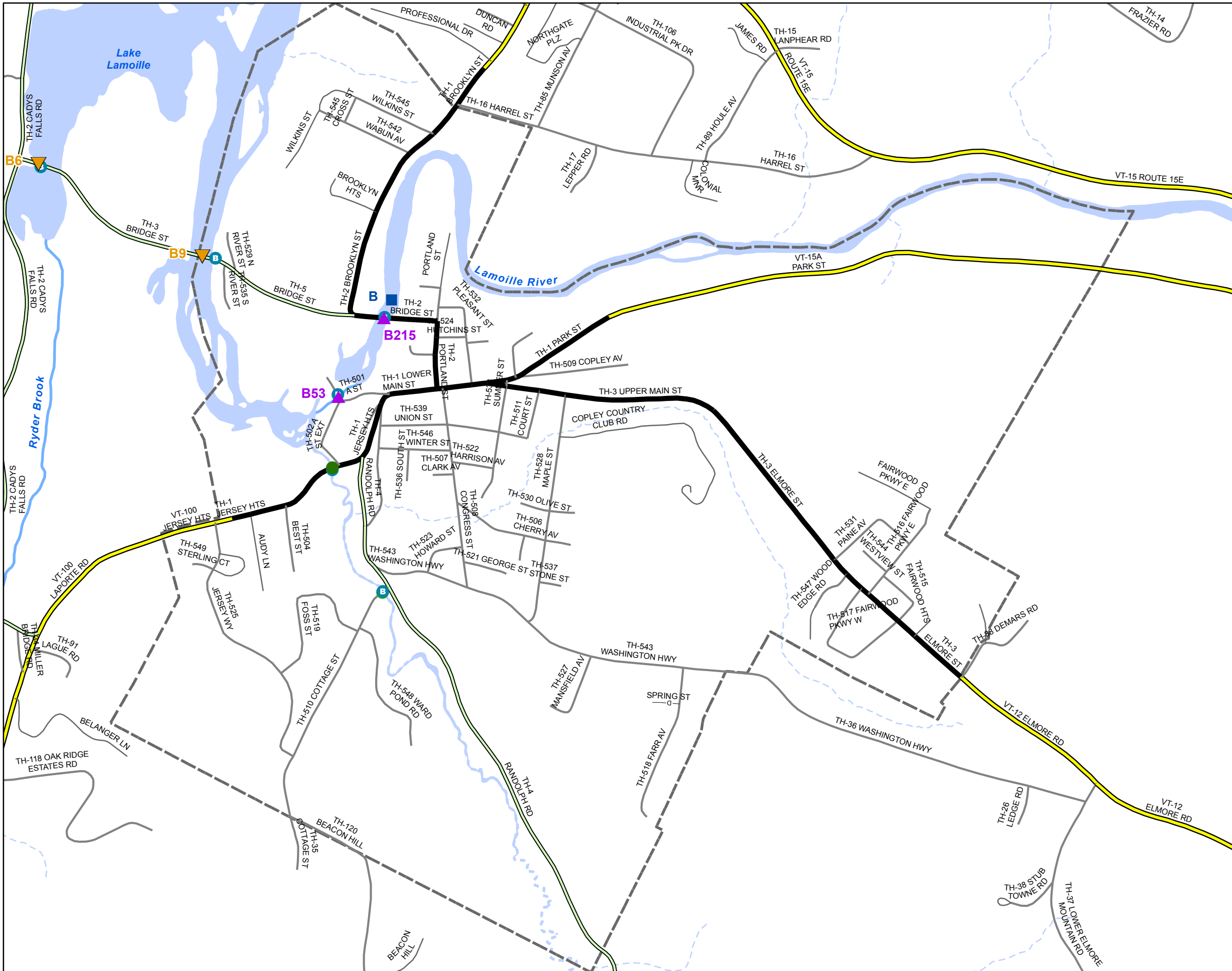


- ★ INTERSTATE
- STATE LONG
- STATE SHORT
- ▲ TOWN LONG
- ▼ FAS/FAU
- INTERSTATE
- STATE HIGHWAY
- CLASS 1
- CLASS 2
- CLASS 3
- CLASS 4
- - - LEGAL TRAIL
- - - PRIVATE
- - - DISCONTINUED
- - - DISTRICT
- - - POLITICAL BOUNDARY
- NAMED RIVERS-STREAMS
- - - UNNAMED RIVERS-STREAMS
- B VOBKIT Bridge Data
- C VOBKIT Culvert Data

Produced by:
Mapping Unit
Vermont Agency of Transportation
June 2014



MORRISTOWN
LAMOILLE COUNTY
DISTRICT # 6

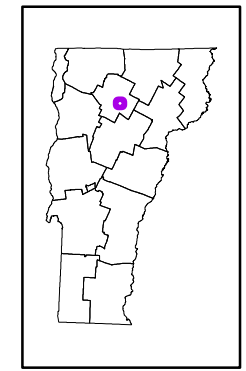


Scale 1:11,633

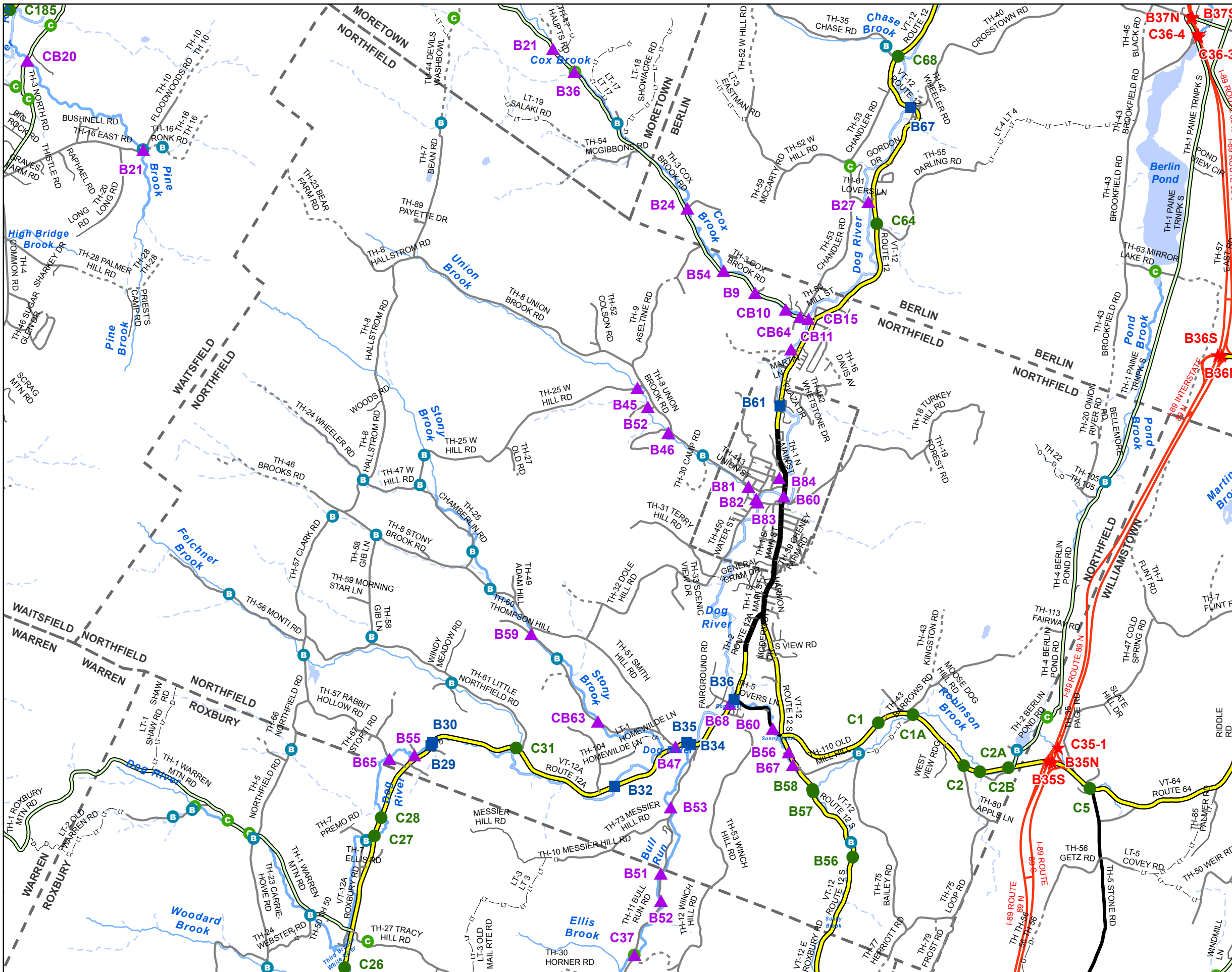


- ★ INTERSTATE
- STATE LONG
- STATE SHORT
- ▲ TOWN LONG
- ▼ FAS/FAU
- INTERSTATE
- STATE HIGHWAY
- CLASS 1
- CLASS 2
- CLASS 3
- CLASS 4
- - - LEGAL TRAIL
- PRIVATE
- - - DISCONTINUED
- DISTRICT
- POLITICAL BOUNDARY
- NAMED RIVERS-STREAMS
- - - UNNAMED RIVERS-STREAMS
- ⓑ VOBCIT Bridge Data
- Ⓒ VOBCIT Culvert Data

Produced by:
Mapping Unit
Vermont Agency of Transportation
June 2014



MORRISVILLE VILLAGE
LAMOILLE COUNTY
DISTRICT # 6

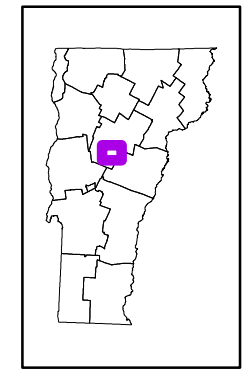


Scale 1:54,856

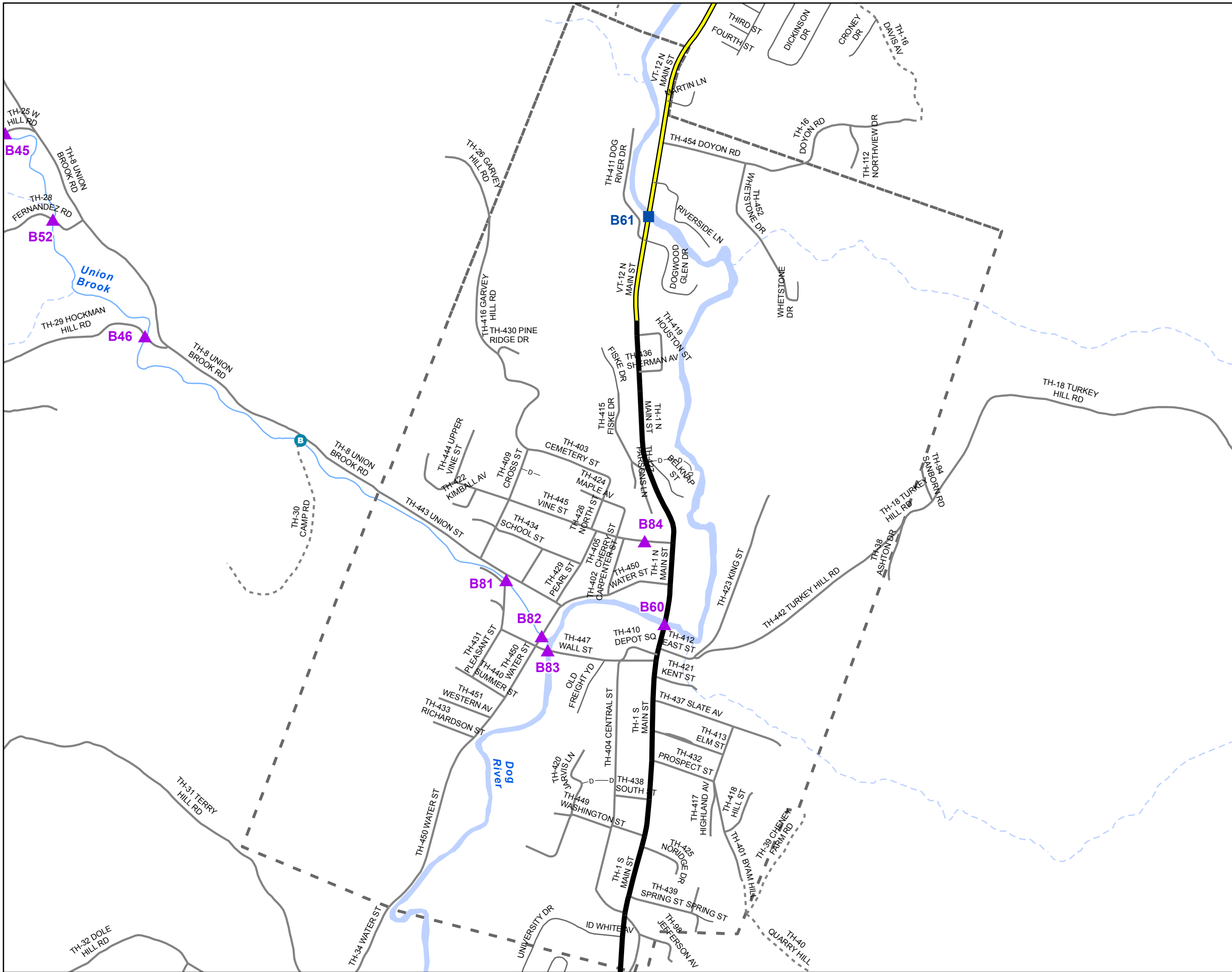


- ★ INTERSTATE
- STATE LONG
- STATE SHORT
- ▲ TOWN LONG
- ▼ FAS/FAU
- INTERSTATE
- STATE HIGHWAY
- CLASS 1
- CLASS 2
- CLASS 3
- CLASS 4
- - - LEGAL TRAIL
- - - PRIVATE
- - - DISCONTINUED
- - - DISTRICT
- - - POLITICAL BOUNDARY
- NAMED RIVERS-STREAMS
- - - UNNAMED RIVERS-STREAMS
- VOBKIT Bridge Data
- VOBKIT Culvert Data

Produced by:
Mapping Unit
Vermont Agency of Transportation
June 2014



NORTHFIELD
WASHINGTON COUNTY
DISTRICT # 6

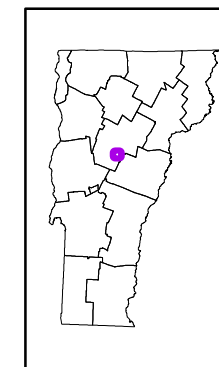


Scale 1:12,163

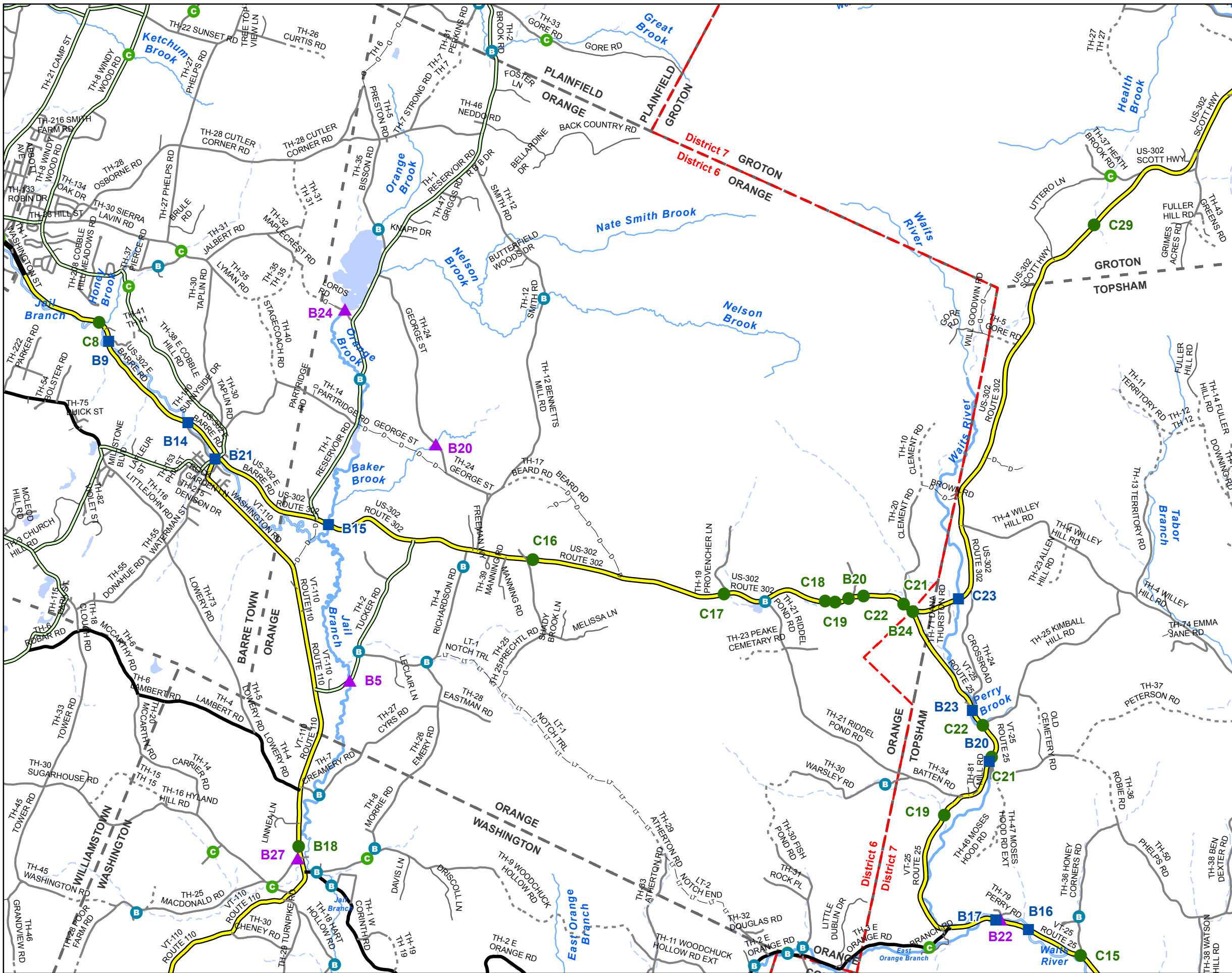


- ★ INTERSTATE
- STATE LONG
- STATE SHORT
- ▲ TOWN LONG
- ▼ FAS/FAU
- INTERSTATE
- STATE HIGHWAY
- CLASS 1
- CLASS 2
- CLASS 3
- - - CLASS 4
- - - LEGAL TRAIL
- PRIVATE
- - - DISCONTINUED
- - - DISTRICT
- - - POLITICAL BOUNDARY
- NAMED RIVERS-STREAMS
- - - UNNAMED RIVERS-STREAMS
- VOBKIT Bridge Data
- VOBKIT Culvert Data

Produced by:
Mapping Unit
Vermont Agency of Transportation
June 2014



NORTHFIELD VILLAGE
WASHINGTON COUNTY
DISTRICT # 6

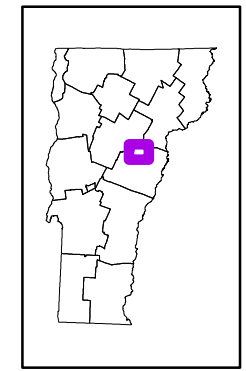


Scale 1:56,115

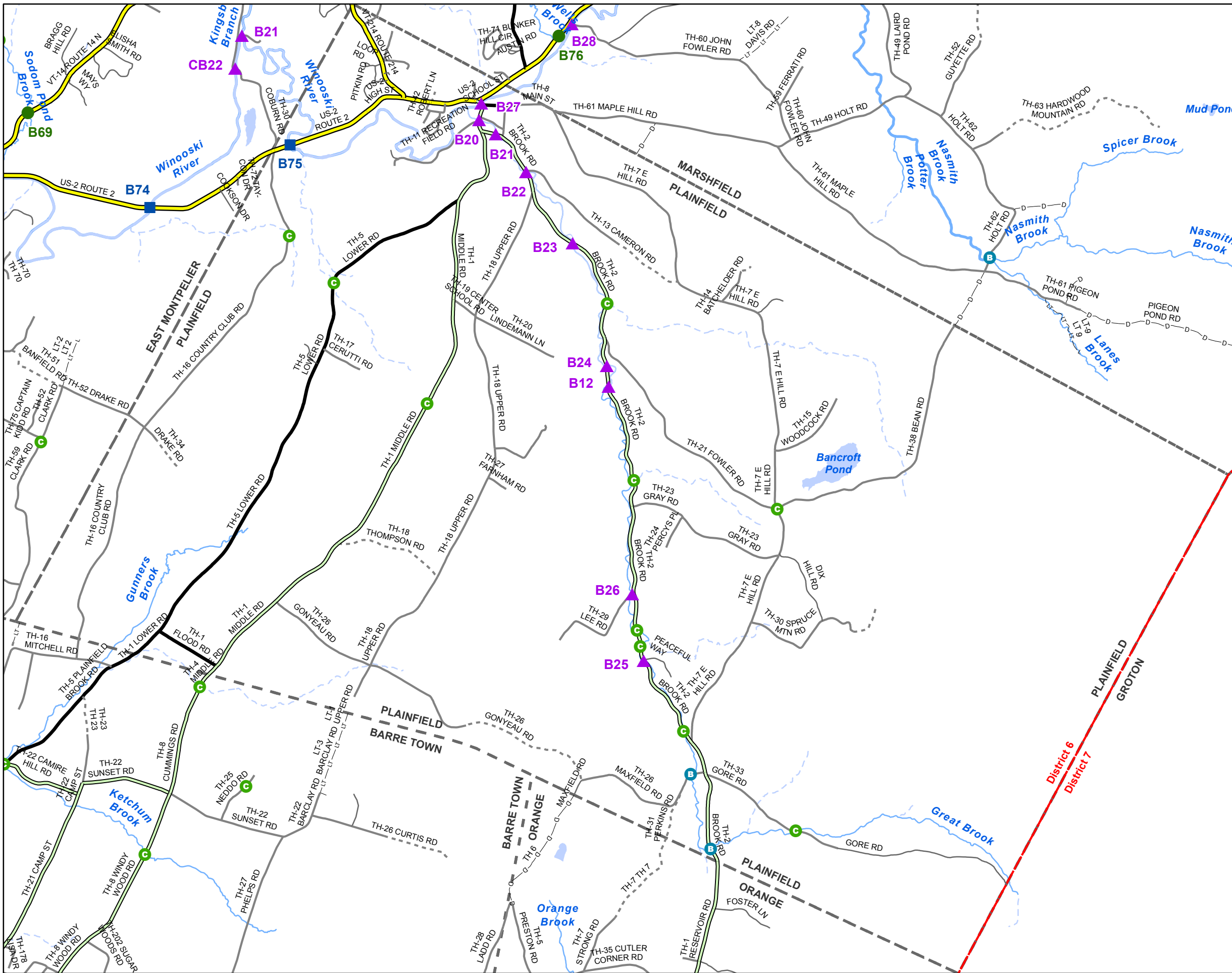


- ★ INTERSTATE
- STATE LONG
- STATE SHORT
- ▲ TOWN LONG
- ▼ FAS/FAU
- INTERSTATE
- STATE HIGHWAY
- CLASS 1
- CLASS 2
- CLASS 3
- CLASS 4
- - - LEGAL TRAIL
- - - PRIVATE
- - - DISCONTINUED
- - - DISTRICT
- - - POLITICAL BOUNDARY
- NAMED RIVERS-STREAMS
- - - UNNAMED RIVERS-STREAMS
- B VOBKIT Bridge Data
- C VOBKIT Culvert Data

Produced by:
Mapping Unit
Vermont Agency of Transportation
June 2014



ORANGE
ORANGE COUNTY
DISTRICT # 6

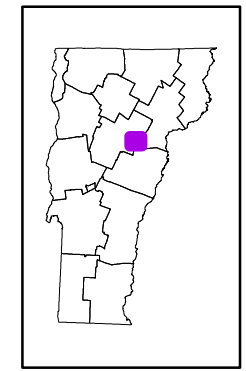


Scale 1:36,033

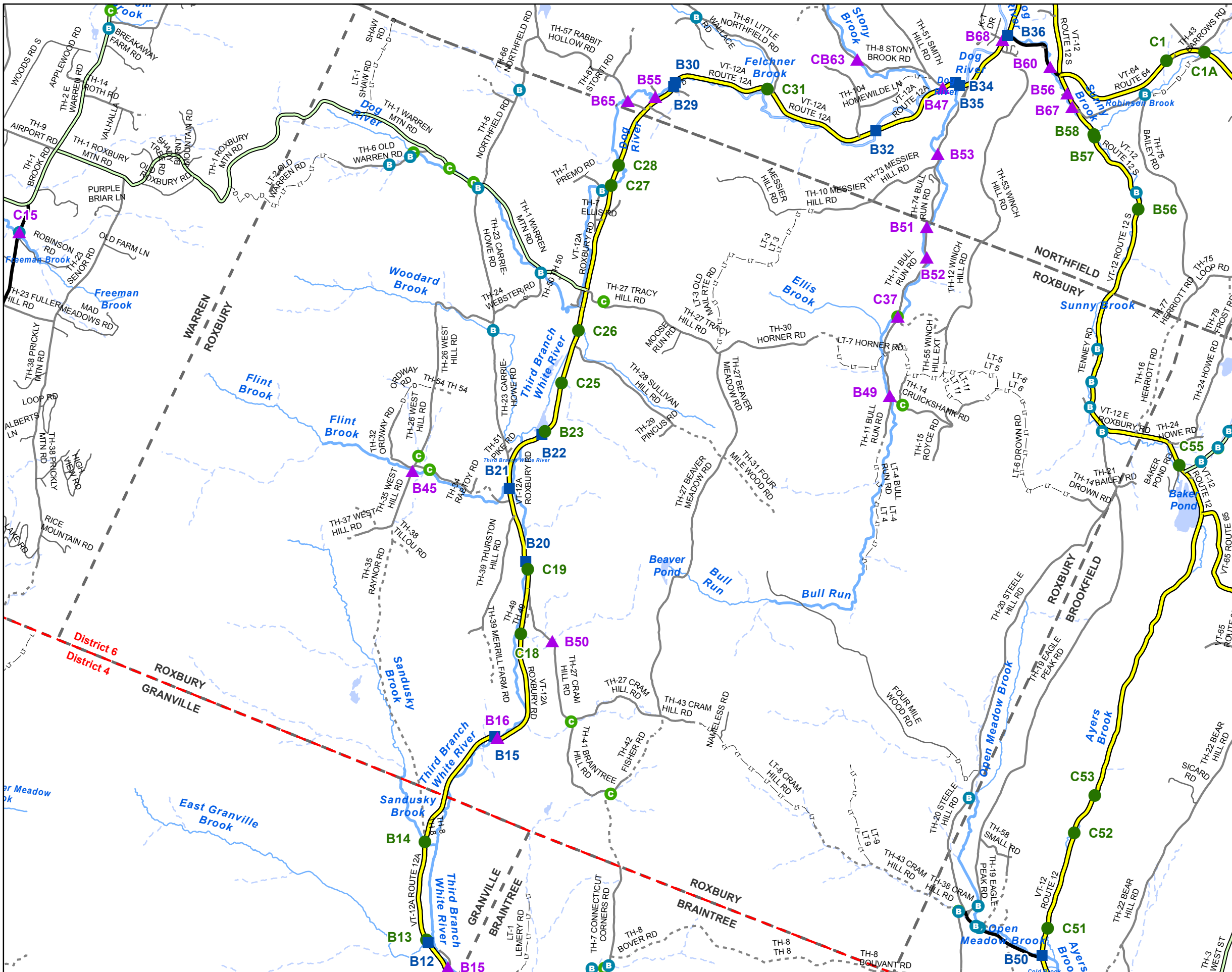
N

- ★ INTERSTATE
- STATE LONG
- STATE SHORT
- ▲ TOWN LONG
- ▼ FAS/FAU
- INTERSTATE
- STATE HIGHWAY
- CLASS 1
- CLASS 2
- CLASS 3
- CLASS 4
- - - LEGAL TRAIL
- PRIVATE
- - - DISCONTINUED
- DISTRICT
- POLITICAL BOUNDARY
- NAMED RIVERS-STREAMS
- - - UNNAMED RIVERS-STREAMS
- Ⓟ VOB CIT Bridge Data
- Ⓞ VOB CIT Culvert Data

Produced by:
Mapping Unit
Vermont Agency of Transportation
June 2014



PLAINFIELD
WASHINGTON COUNTY
DISTRICT # 6

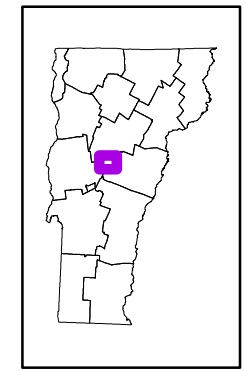


Scale 1:49,790

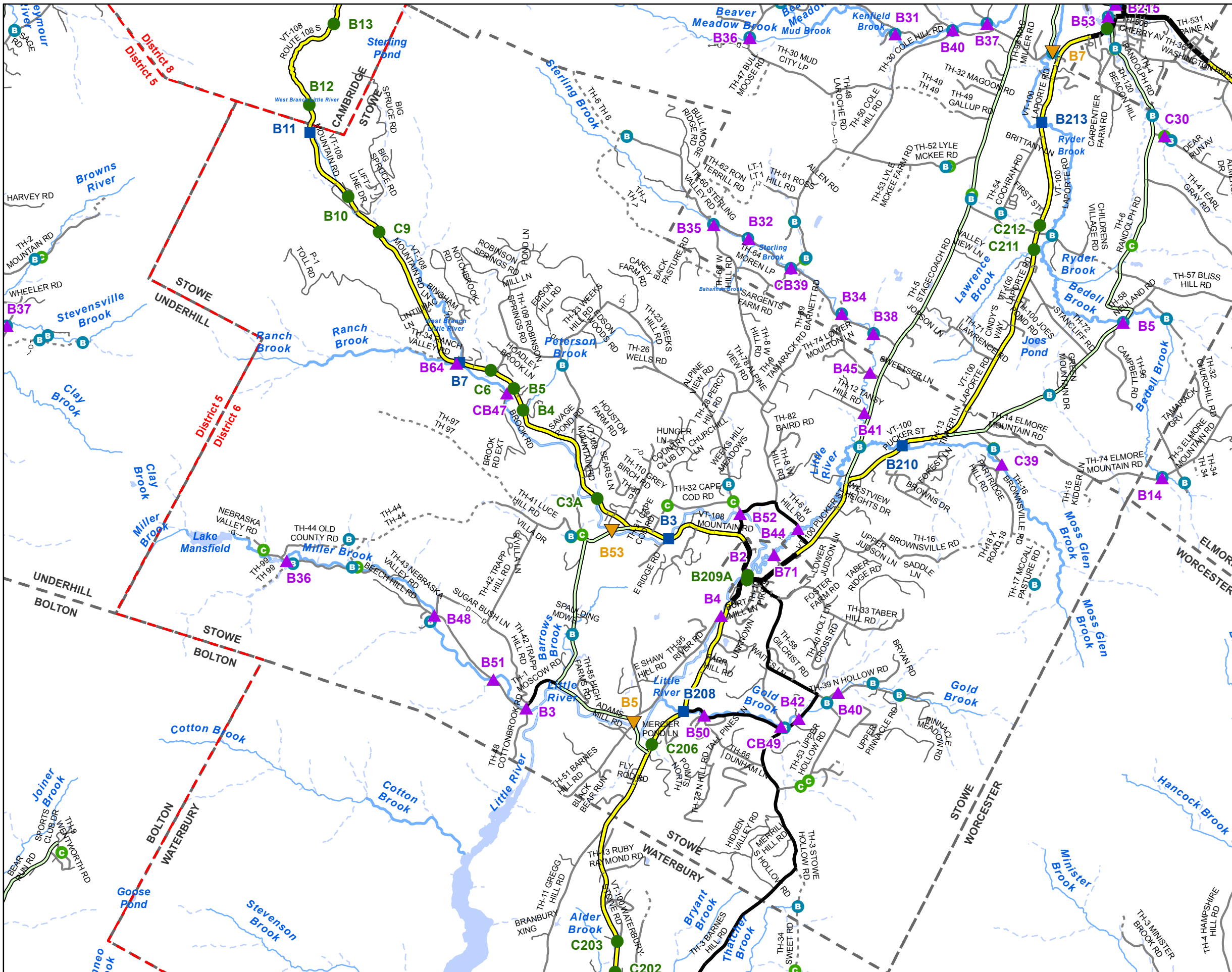


- ★ INTERSTATE
- STATE LONG
- STATE SHORT
- ▲ TOWN LONG
- ▼ FAS/FAU
- INTERSTATE
- STATE HIGHWAY
- CLASS 1
- CLASS 2
- CLASS 3
- - - CLASS 4
- - - LEGAL TRAIL
- PRIVATE
- - - DISCONTINUED
- - - DISTRICT
- - - POLITICAL BOUNDARY
- NAMED RIVERS-STREAMS
- - - UNNAMED RIVERS-STREAMS
- VOBKIT Bridge Data
- VOBKIT Culvert Data

Produced by:
Mapping Unit
Vermont Agency of Transportation
June 2014



ROXBURY
WASHINGTON COUNTY
DISTRICT # 6

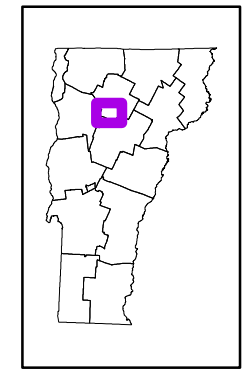


Scale 1:72,321

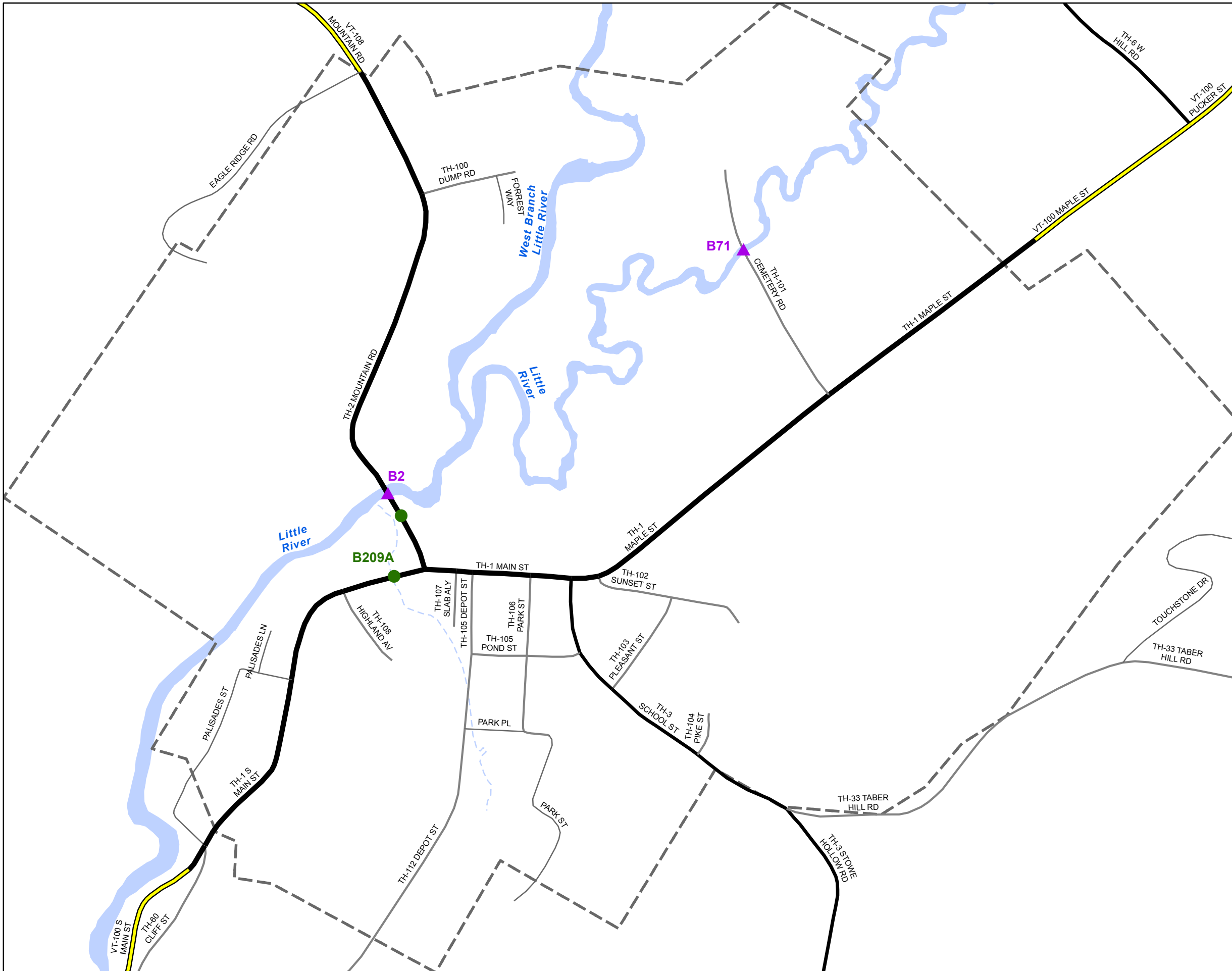


- ★ INTERSTATE
- STATE LONG
- STATE SHORT
- ▲ TOWN LONG
- ▼ FAS/FAU
- INTERSTATE
- STATE HIGHWAY
- CLASS 1
- CLASS 2
- CLASS 3
- CLASS 4
- - - LEGAL TRAIL
- - - PRIVATE
- - - DISCONTINUED
- - - DISTRICT
- - - POLITICAL BOUNDARY
- NAMED RIVERS-STREAMS
- - - UNNAMED RIVERS-STREAMS
- VOB CIT Bridge Data
- VOB CIT Culvert Data

Produced by:
Mapping Unit
Vermont Agency of Transportation
June 2014



STOWE
LAMOILLE COUNTY
DISTRICT # 6

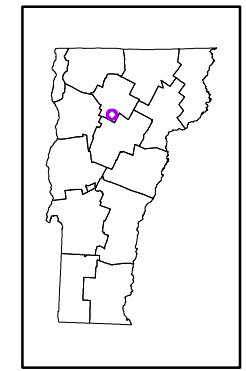


Scale 1:5,590

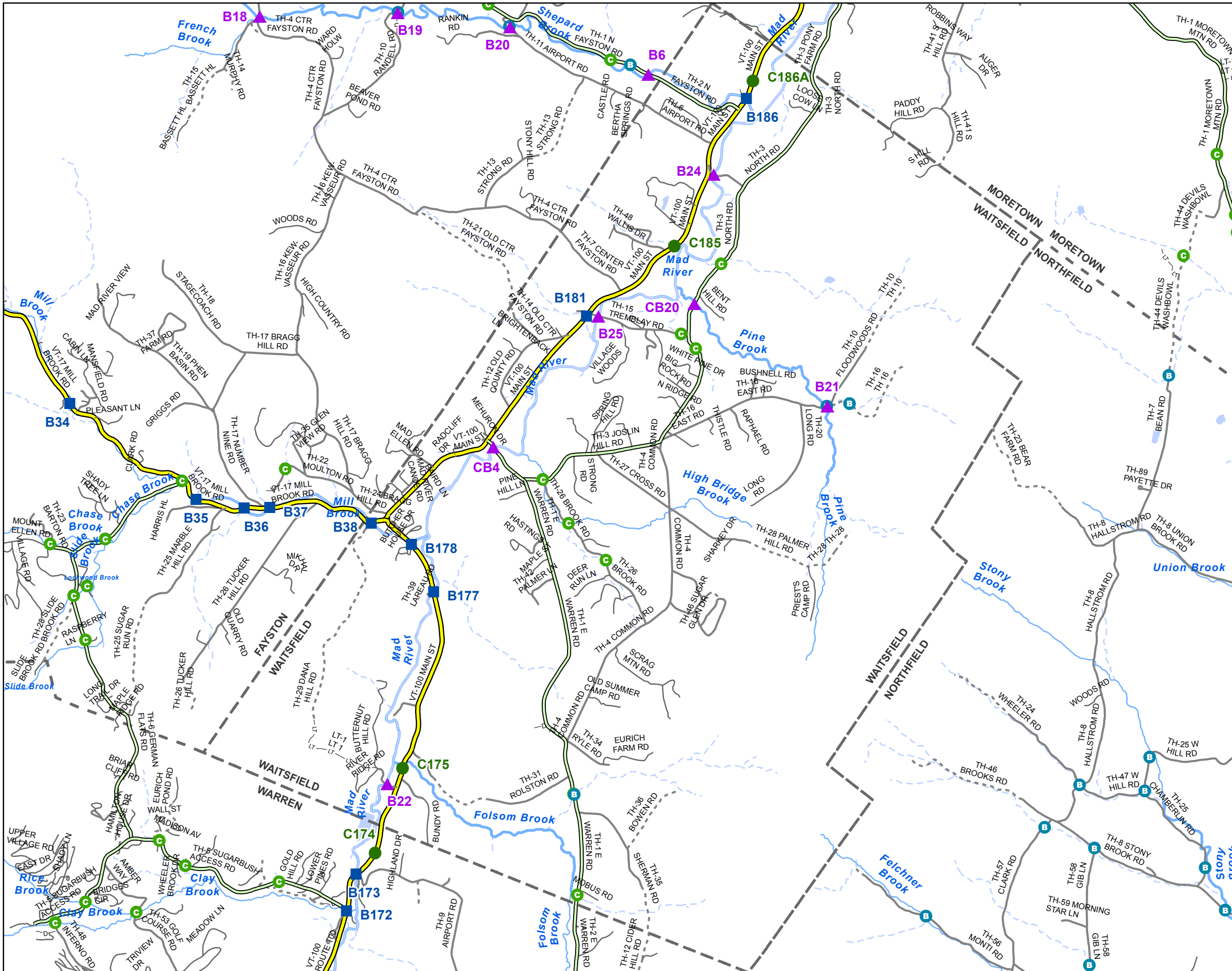
N

- ★ INTERSTATE
- STATE LONG
- STATE SHORT
- ▲ TOWN LONG
- ▼ FAS/FAU
- INTERSTATE
- STATE HIGHWAY
- CLASS 1
- CLASS 2
- CLASS 3
- CLASS 4
- - - LEGAL TRAIL
- PRIVATE
- - - DISCONTINUED
- - - DISTRICT
- - - POLITICAL BOUNDARY
- NAMED RIVERS-STREAMS
- - - UNNAMED RIVERS-STREAMS
- ⓑ VOB CIT Bridge Data
- Ⓒ VOB CIT Culvert Data

Produced by:
Mapping Unit
Vermont Agency of Transportation
June 2014



STOWE VILLAGE
LAMOILLE COUNTY
DISTRICT # 6

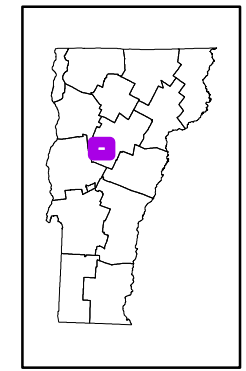


Scale 1:47,815

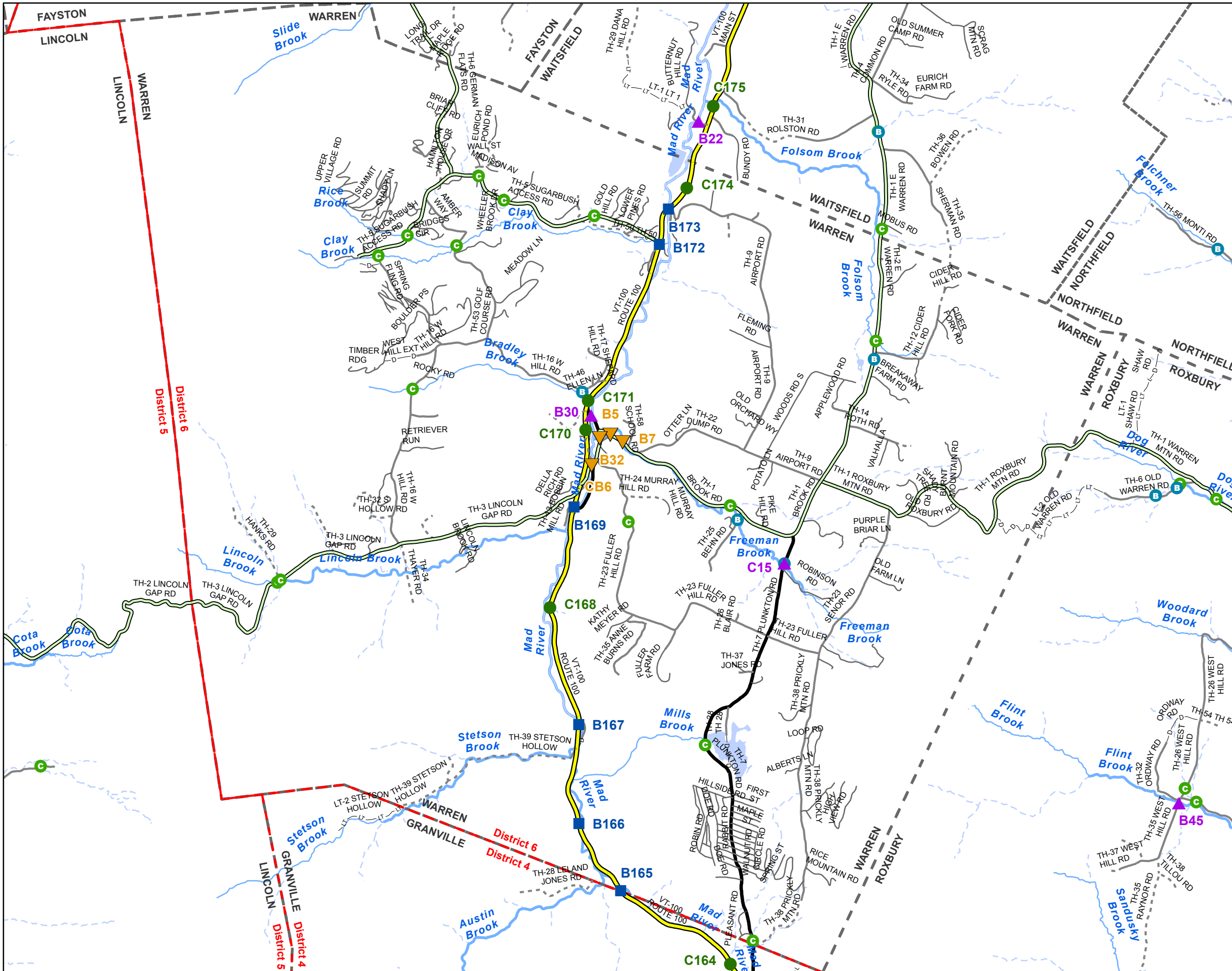


- ★ INTERSTATE
- STATE LONG
- STATE SHORT
- ▲ TOWN LONG
- ▼ FAS/FAU
- INTERSTATE
- STATE HIGHWAY
- CLASS 1
- CLASS 2
- CLASS 3
- - - CLASS 4
- - - LEGAL TRAIL
- PRIVATE
- - - DISCONTINUED
- - - DISTRICT
- - - POLITICAL BOUNDARY
- NAMED RIVERS-STREAMS
- - - UNNAMED RIVERS-STREAMS
- VOB CIT Bridge Data
- VOB CIT Culvert Data

Produced by:
Mapping Unit
Vermont Agency of Transportation
June 2014



WAITSFIELD
WASHINGTON COUNTY
DISTRICT # 6

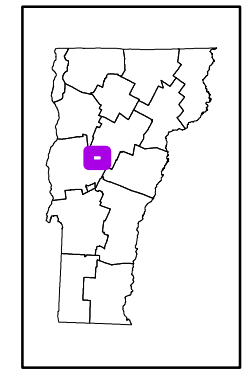


Scale 1:49,591

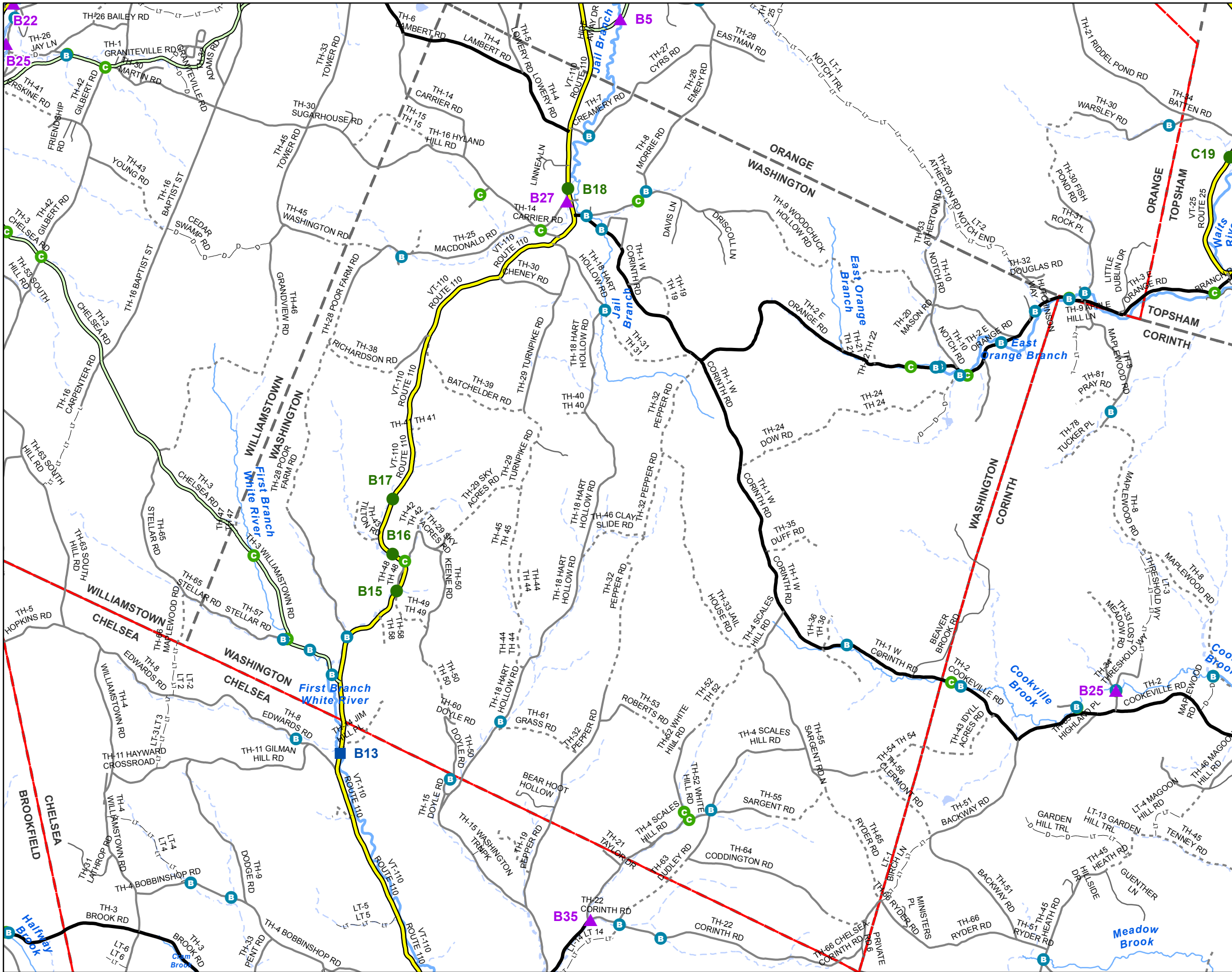


- ★ INTERSTATE
- STATE LONG
- STATE SHORT
- ▲ TOWN LONG
- ▼ FAS/FAU
- INTERSTATE
- STATE HIGHWAY
- CLASS 1
- CLASS 2
- CLASS 3
- CLASS 4
- - - LEGAL TRAIL
- - - PRIVATE
- - - DISCONTINUED
- - - DISTRICT
- - - POLITICAL BOUNDARY
- NAMED RIVERS-STREAMS
- - - UNNAMED RIVERS-STREAMS
- (B) VOBKIT Bridge Data
- (C) VOBKIT Culvert Data

Produced by:
Mapping Unit
Vermont Agency of Transportation
June 2014



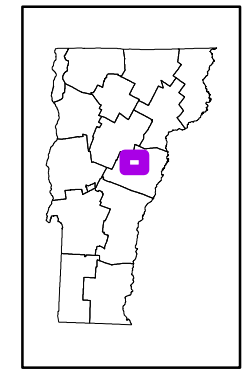
WARREN
WASHINGTON COUNTY
DISTRICT # 6



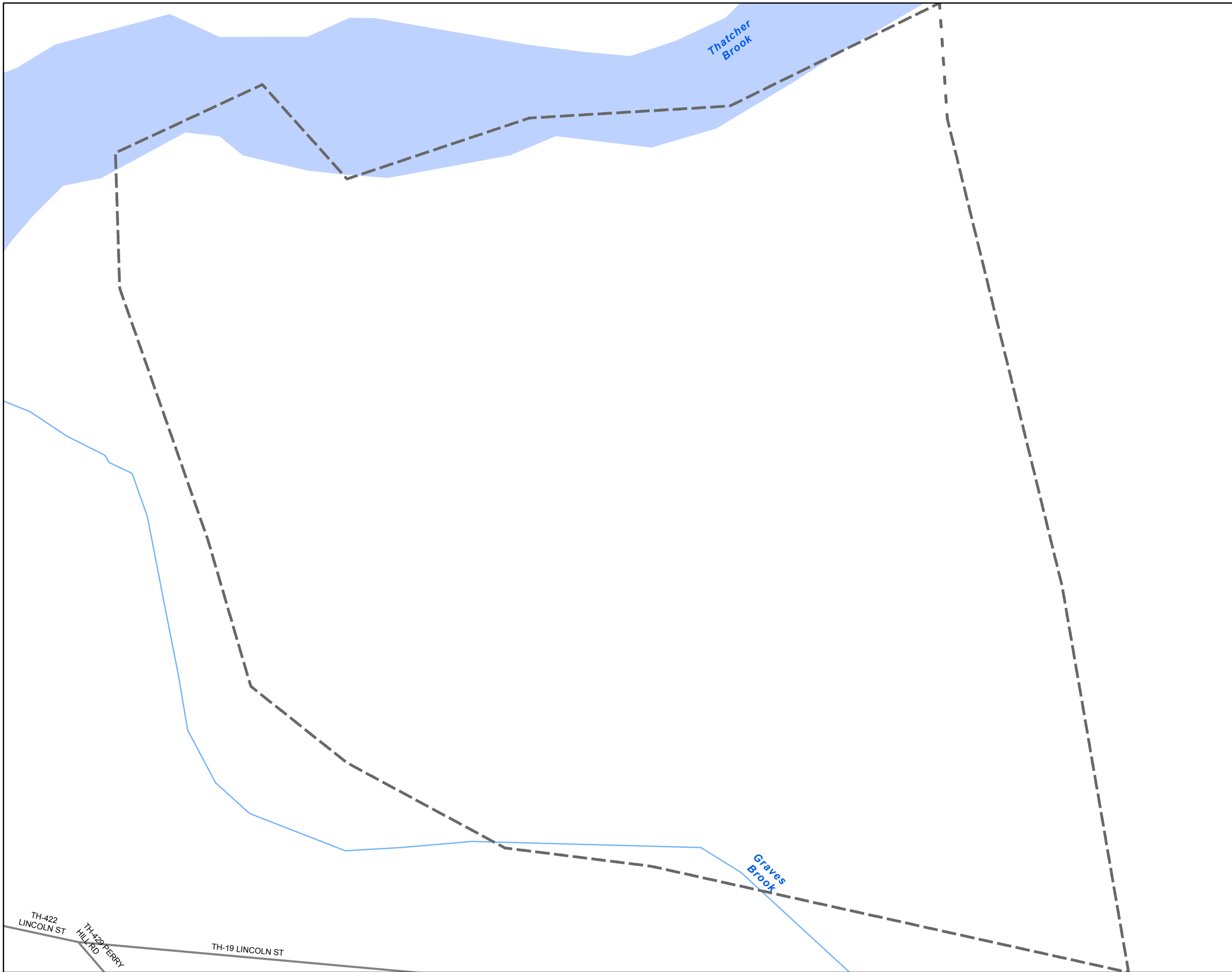
Scale 1:54,738

★ INTERSTATE
 ■ STATE LONG
 ● STATE SHORT
 ▲ TOWN LONG
 ▼ FAS/FAU
 — INTERSTATE
 — STATE HIGHWAY
 — CLASS 1
 — CLASS 2
 — CLASS 3
 - - - CLASS 4
 - - - LEGAL TRAIL
 - - - PRIVATE
 - - - DISCONTINUED
 [] DISTRICT
 [] POLITICAL BOUNDARY
 — NAMED RIVERS-STREAMS
 - - - UNNAMED RIVERS-STREAMS
 ● VOB CIT Bridge Data
 ● VOB CIT Culvert Data

Produced by:
 Mapping Unit
 Vermont Agency of Transportation
 June 2014



WASHINGTON
 ORANGE COUNTY
 DISTRICT # 6

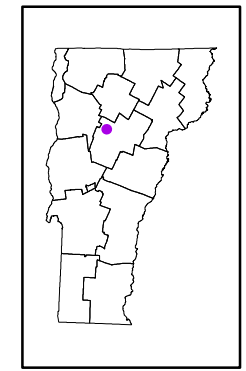


Scale 1:418

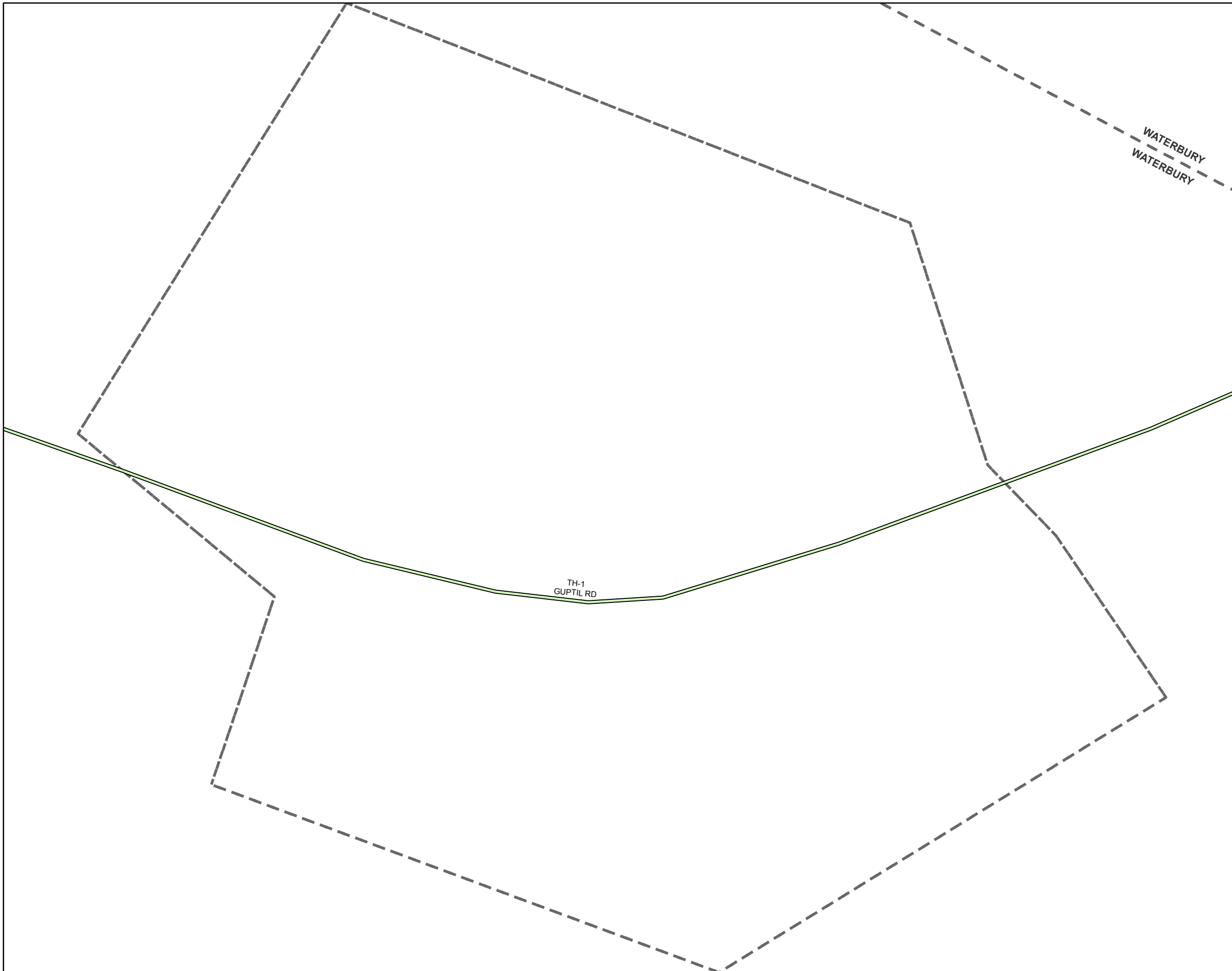


- ★ INTERSTATE
- STATE LONG
- STATE SHORT
- ▲ TOWN LONG
- ▼ FAS/FAU
- INTERSTATE
- STATE HIGHWAY
- CLASS 1
- CLASS 2
- CLASS 3
- CLASS 4
- - - LEGAL TRAIL
- PRIVATE
- - - DISCONTINUED
- - - DISTRICT
- - - POLITICAL BOUNDARY
- NAMED RIVERS-STREAMS
- - - UNNAMED RIVERS-STREAMS
- ⓑ VOBICIT Bridge Data
- Ⓒ VOBICIT Culvert Data

Produced by:
Mapping Unit
Vermont Agency of Transportation
June 2014



WATERBURY
WASHINGTON COUNTY
DISTRICT # 6

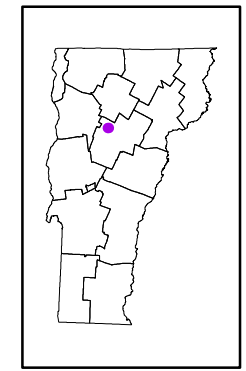


Scale 1:641

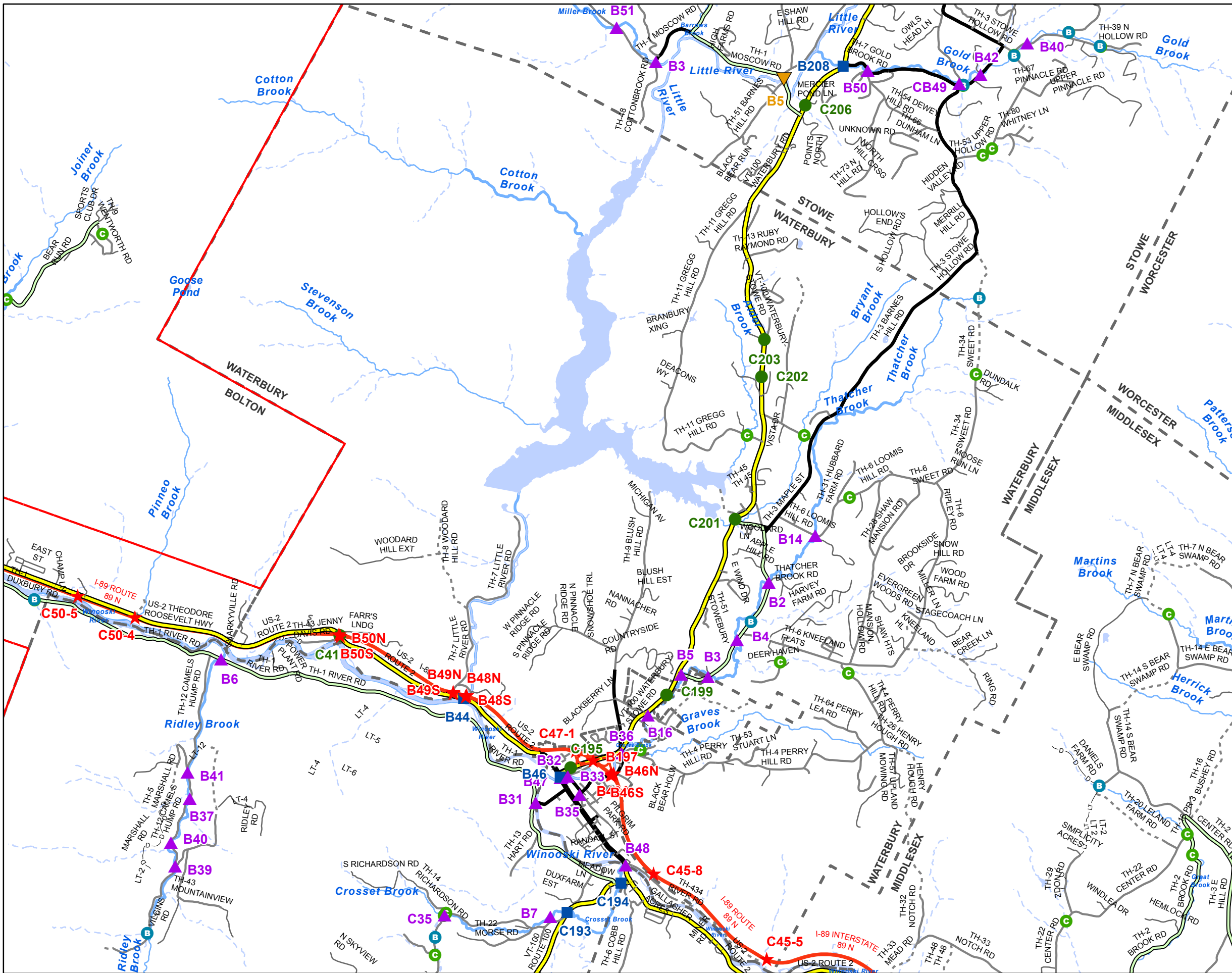


- ★ INTERSTATE
- STATE LONG
- STATE SHORT
- ▲ TOWN LONG
- ▼ FAS/FAU
- INTERSTATE
- STATE HIGHWAY
- CLASS 1
- CLASS 2
- CLASS 3
- - - CLASS 4
- LT- LEGAL TRAIL
- PRIVATE
- D- DISCONTINUED
- - - DISTRICT
- - - POLITICAL BOUNDARY
- NAMED RIVERS-STREAMS
- - - UNNAMED RIVERS-STREAMS
- B VOBICIT Bridge Data
- C VOBICIT Culvert Data

Produced by:
Mapping Unit
Vermont Agency of Transportation
June 2014



WATERBURY
WASHINGTON COUNTY
DISTRICT # 6

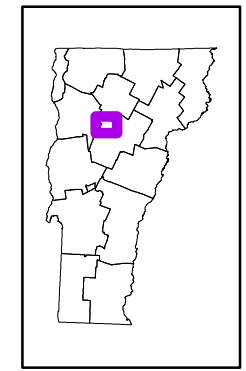


Scale 1:60,712

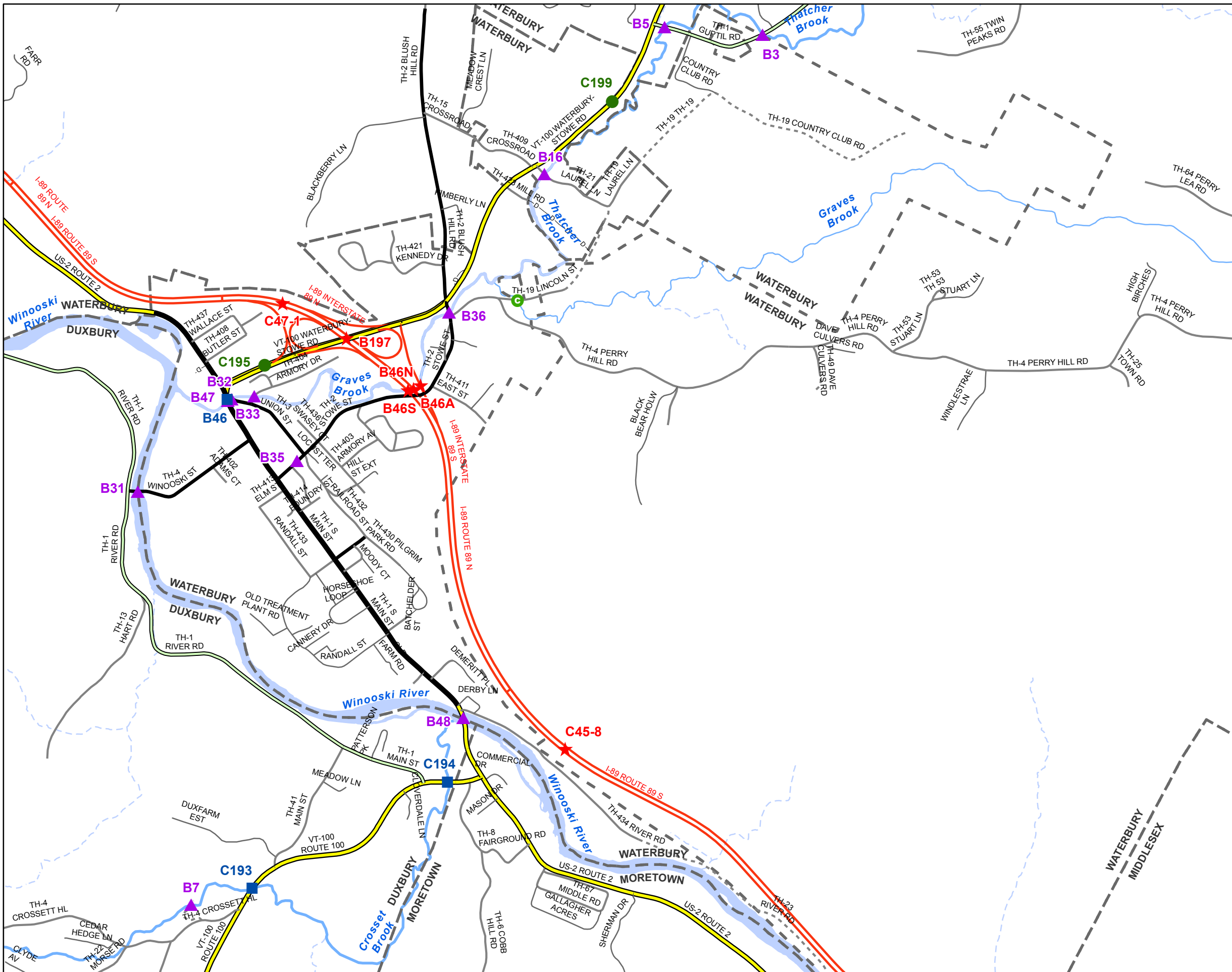


- ★ INTERSTATE
- STATE LONG
- STATE SHORT
- ▲ TOWN LONG
- ▼ FAS/FAU
- INTERSTATE
- STATE HIGHWAY
- CLASS 1
- CLASS 2
- CLASS 3
- CLASS 4
- - - LEGAL TRAIL
- PRIVATE
- - - DISCONTINUED
- DISTRICT
- POLITICAL BOUNDARY
- NAMED RIVERS-STREAMS
- UNNAMED RIVERS-STREAMS
- VOB CIT Bridge Data
- VOB CIT Culvert Data

Produced by:
Mapping Unit
Vermont Agency of Transportation
June 2014



WATERBURY
WASHINGTON COUNTY
DISTRICT # 6

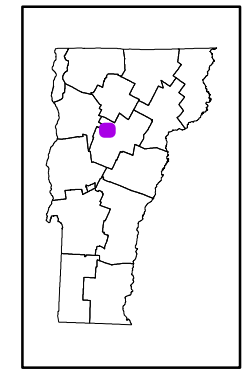


Scale 1:16,758

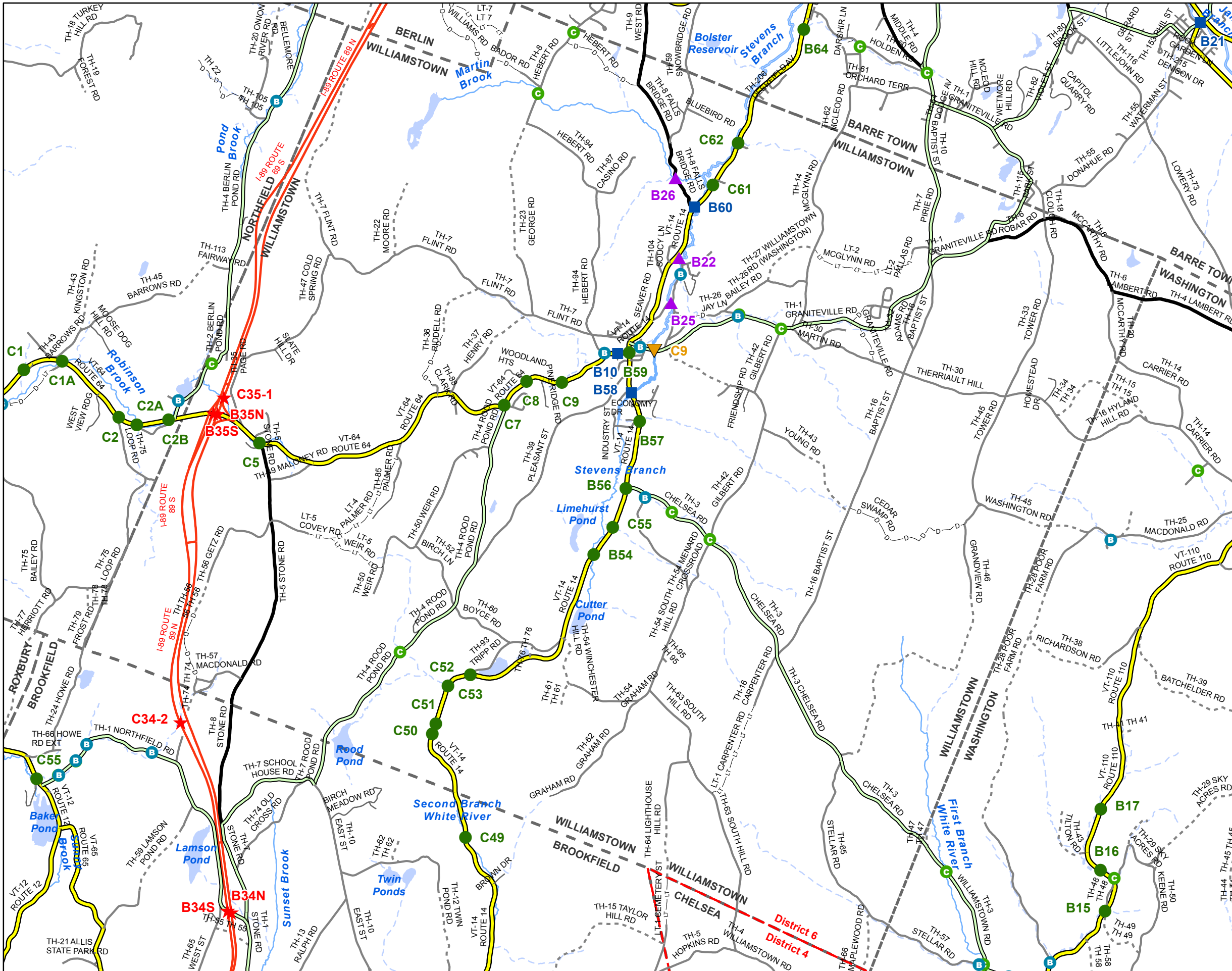
N

- ★ INTERSTATE
- STATE LONG
- STATE SHORT
- ▲ TOWN LONG
- ▼ FAS/FAU
- INTERSTATE
- STATE HIGHWAY
- CLASS 1
- CLASS 2
- CLASS 3
- CLASS 4
- - - LEGAL TRAIL
- PRIVATE
- - - DISCONTINUED
- DISTRICT
- POLITICAL BOUNDARY
- NAMED RIVERS-STREAMS
- - - UNNAMED RIVERS-STREAMS
- VOBKIT Bridge Data
- VOBKIT Culvert Data

Produced by:
Mapping Unit
Vermont Agency of Transportation
June 2014



WATERBURY VILLAGE
WASHINGTON COUNTY
DISTRICT # 6

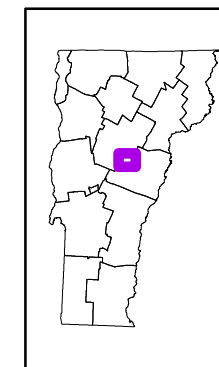


Scale 1:49,243

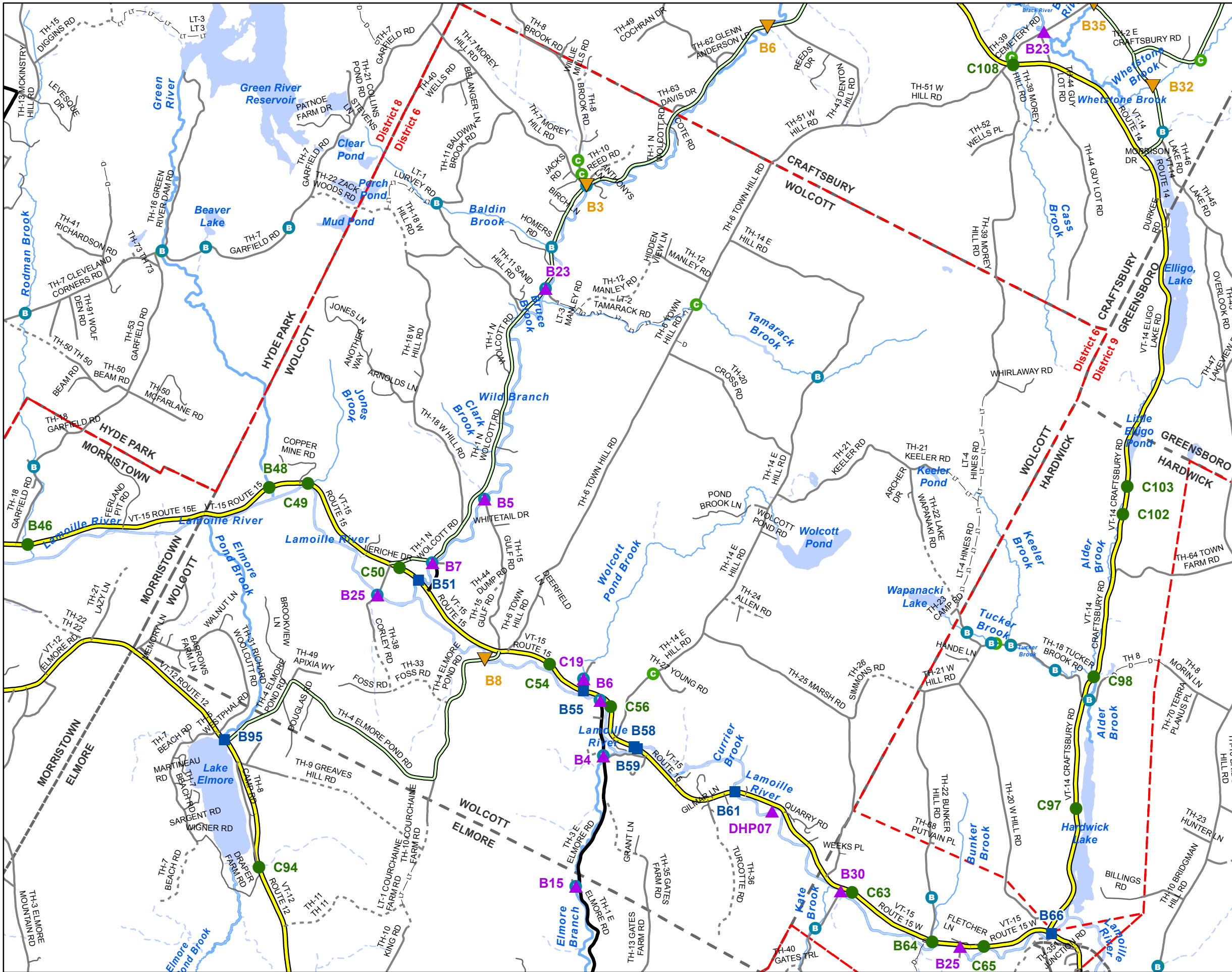


- ★ INTERSTATE
- STATE LONG
- STATE SHORT
- ▲ TOWN LONG
- ▼ FAS/FAU
- INTERSTATE
- STATE HIGHWAY
- CLASS 1
- CLASS 2
- CLASS 3
- - - CLASS 4
- - - LEGAL TRAIL
- PRIVATE
- - - DISCONTINUED
- - - DISTRICT
- - - POLITICAL BOUNDARY
- NAMED RIVERS-STREAMS
- - - UNNAMED RIVERS-STREAMS
- VOBKIT Bridge Data
- VOBKIT Culvert Data

Produced by:
Mapping Unit
Vermont Agency of Transportation
June 2014



WILLIAMSTOWN
ORANGE COUNTY
DISTRICT # 6

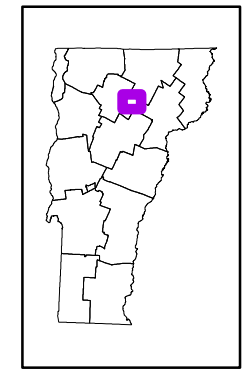


Scale 1:53,401

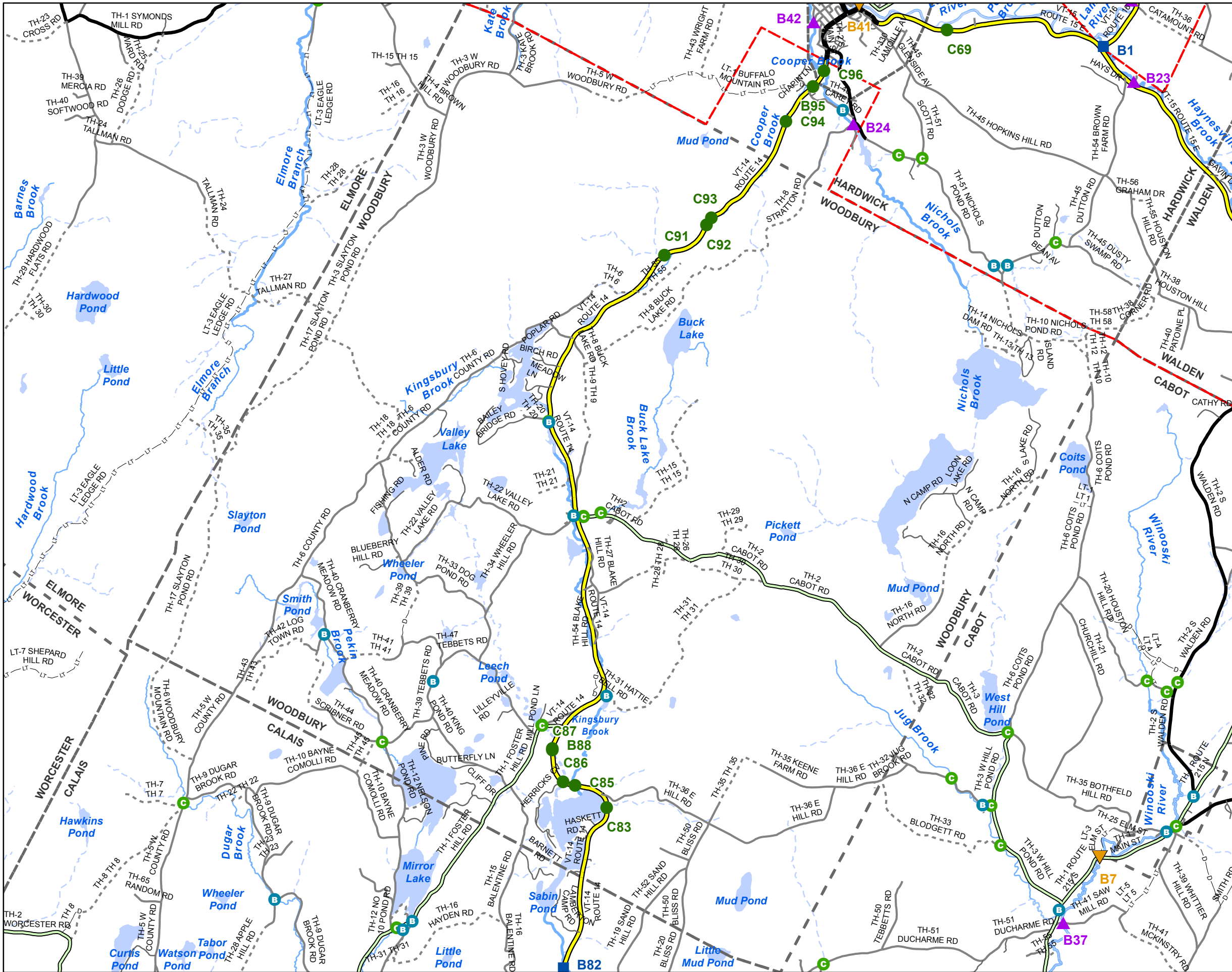


- ★ INTERSTATE
- STATE LONG
- STATE SHORT
- ▲ TOWN LONG
- ▼ FAS/FAU
- INTERSTATE
- STATE HIGHWAY
- CLASS 1
- CLASS 2
- CLASS 3
- CLASS 4
- - - LEGAL TRAIL
- - - PRIVATE
- - - DISCONTINUED
- - - DISTRICT
- - - POLITICAL BOUNDARY
- NAMED RIVERS-STREAMS
- - - UNNAMED RIVERS-STREAMS
- (B) VOBKIT Bridge Data
- (C) VOBKIT Culvert Data

Produced by:
Mapping Unit
Vermont Agency of Transportation
June 2014



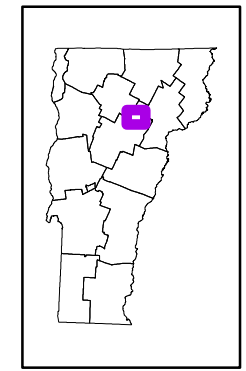
WOLCOTT
LAMOILLE COUNTY
DISTRICT # 6



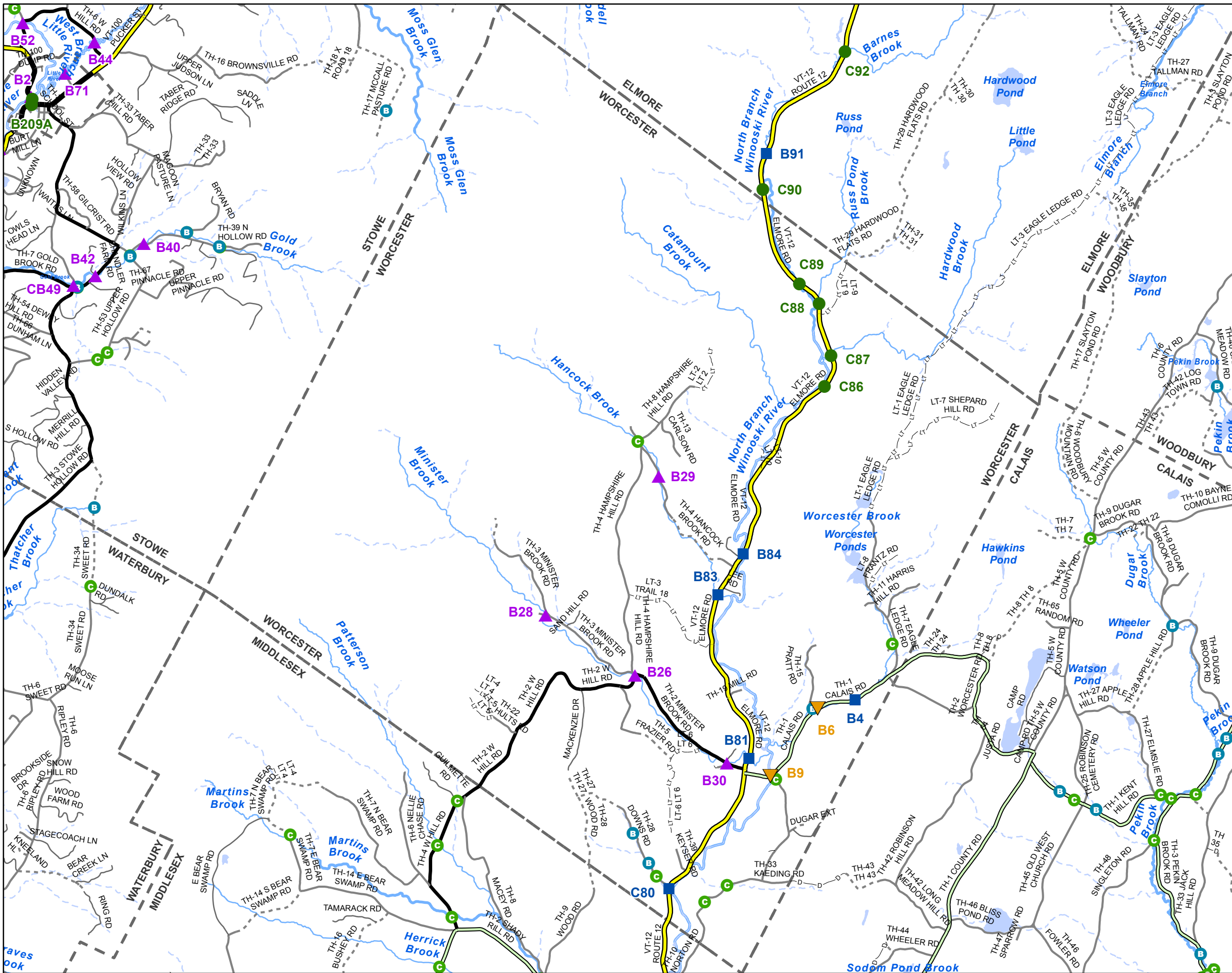
Scale 1:52,867

★ INTERSTATE
 ■ STATE LONG
 ● STATE SHORT
 ▲ TOWN LONG
 ▼ FAS/FAU
 — INTERSTATE
 — STATE HIGHWAY
 — CLASS 1
 — CLASS 2
 — CLASS 3
 - - - CLASS 4
 - - - LEGAL TRAIL
 — PRIVATE
 - - - DISCONTINUED
 [] DISTRICT
 [] POLITICAL BOUNDARY
 — NAMED RIVERS-STREAMS
 - - - UNNAMED RIVERS-STREAMS
 (B) VOBKIT Bridge Data
 (C) VOBKIT Culvert Data

Produced by:
 Mapping Unit
 Vermont Agency of Transportation
 June 2014



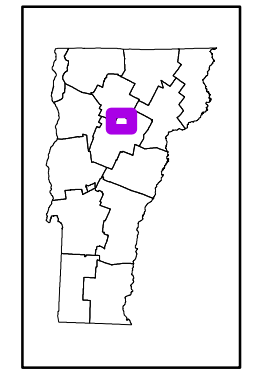
WOODBURY
 WASHINGTON COUNTY
 DISTRICT # 6



Scale 1:58,616

★ INTERSTATE
 ■ STATE LONG
 ● STATE SHORT
 ▲ TOWN LONG
 ▼ FAS/FAU
 — INTERSTATE
 — STATE HIGHWAY
 — CLASS 1
 — CLASS 2
 — CLASS 3
 - - - CLASS 4
 - - - LEGAL TRAIL
 — PRIVATE
 - - - DISCONTINUED
 [] DISTRICT
 [] POLITICAL BOUNDARY
 — NAMED RIVERS-STREAMS
 - - - UNNAMED RIVERS-STREAMS
 ● VOB CIT Bridge Data
 ● VOB CIT Culvert Data

Produced by:
 Mapping Unit
 Vermont Agency of Transportation
 June 2014



WORCESTER
 WASHINGTON COUNTY
 DISTRICT # 6