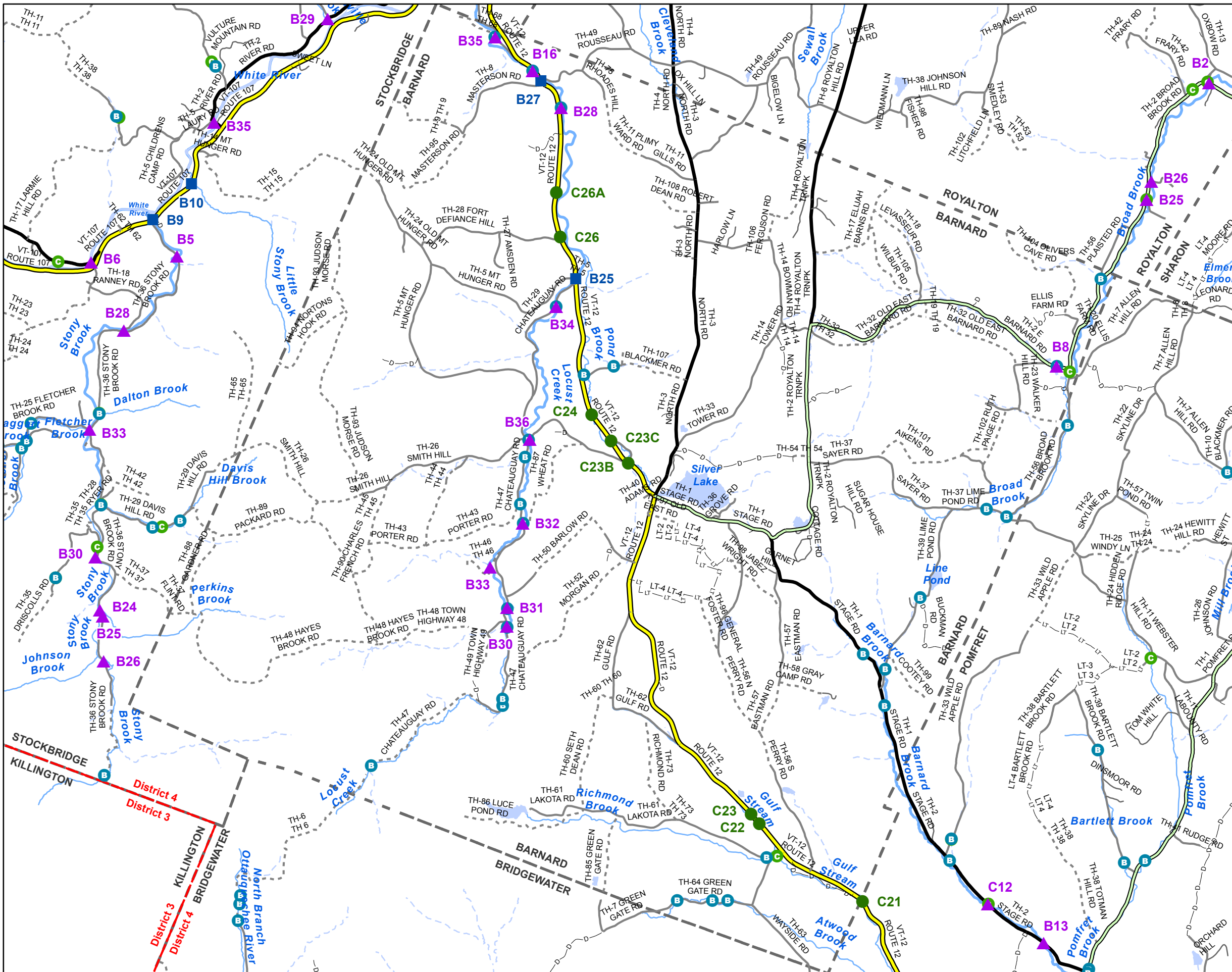


# Bridge and Culvert Inspection Map Series - District 4 -

July 2014

Produced by:  
Mapping Unit  
Policy & Planning Division  
Vermont Agency of Transportation



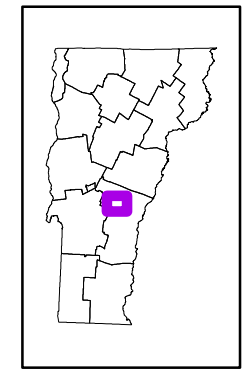


Scale 1:56,756



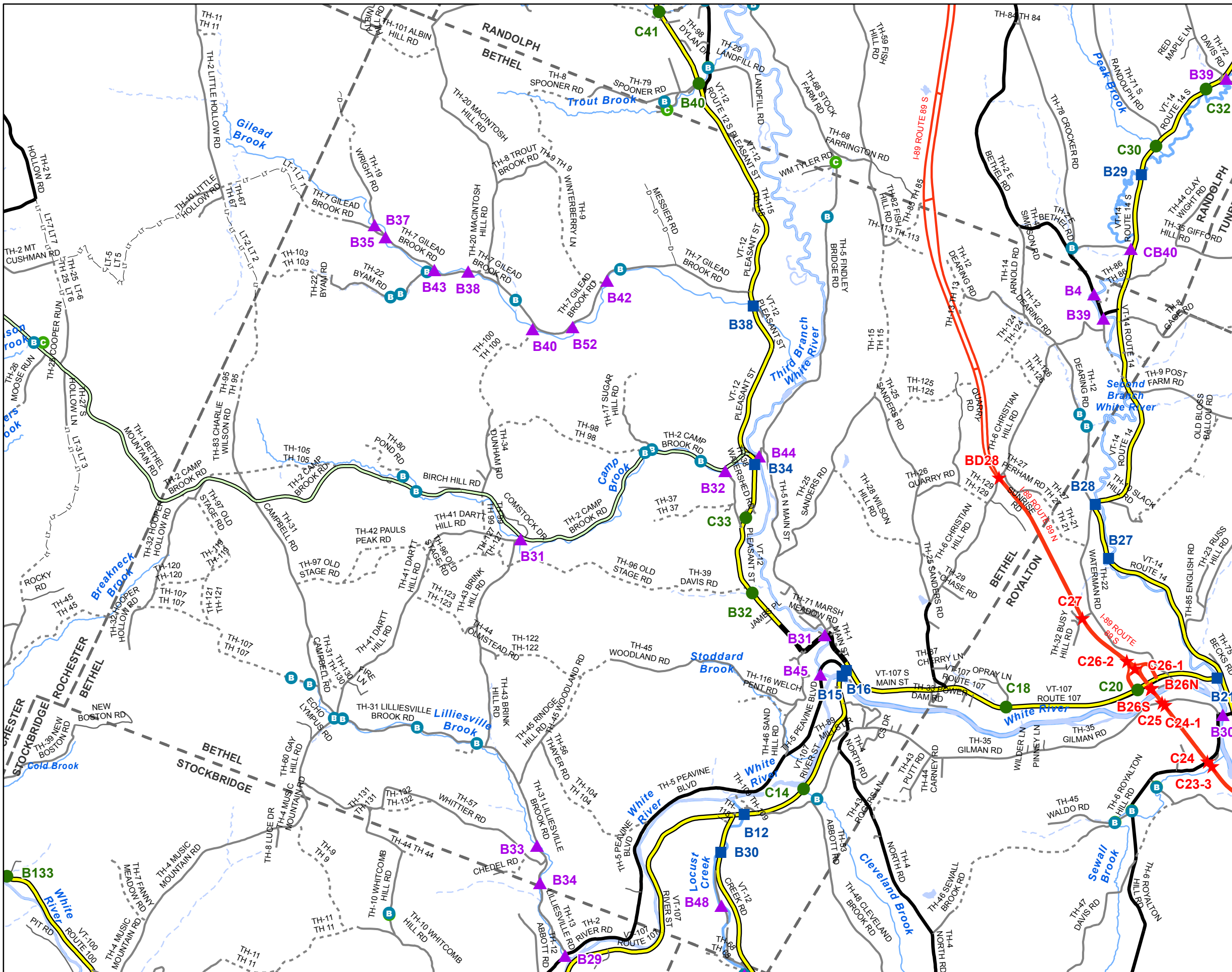
- ★ INTERSTATE
- STATE LONG
- STATE SHORT
- ▲ TOWN LONG
- ▼ FAS/FAU
- INTERSTATE
- STATE HIGHWAY
- CLASS 1
- CLASS 2
- CLASS 3
- CLASS 4
- - - LEGAL TRAIL
- - - PRIVATE
- - - DISCONTINUED
- - - DISTRICT
- - - POLITICAL BOUNDARY
- NAMED RIVERS-STREAMS
- - - UNNAMED RIVERS-STREAMS
- B VOB CIT Bridge Data
- C VOB CIT Culvert Data

Produced by:  
Mapping Unit  
Vermont Agency of Transportation  
June 2014



**BARNARD**  
WINDSOR COUNTY  
DISTRICT # 4



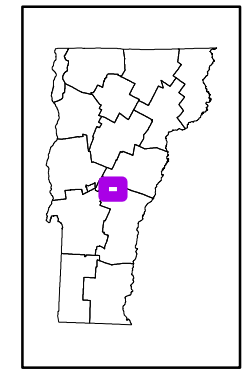


Scale 1:53,020

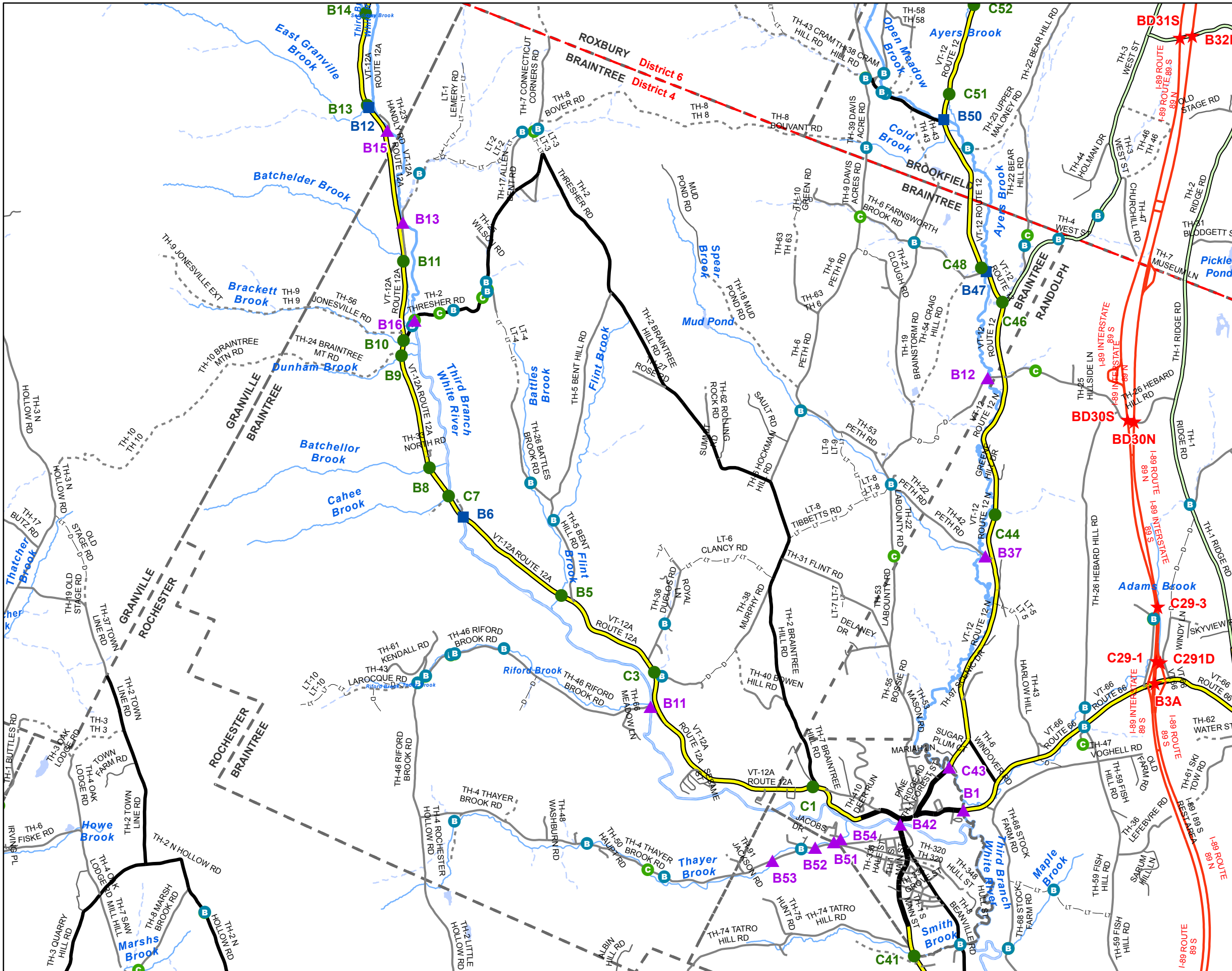


- ★ INTERSTATE
- STATE LONG
- STATE SHORT
- ▲ TOWN LONG
- ▼ FAS/FAU
- INTERSTATE
- STATE HIGHWAY
- CLASS 1
- CLASS 2
- CLASS 3
- CLASS 4
- - - LEGAL TRAIL
- - - PRIVATE
- - - DISCONTINUED
- - - DISTRICT
- - - POLITICAL BOUNDARY
- NAMED RIVERS-STREAMS
- - - UNNAMED RIVERS-STREAMS
- B VOBGIT Bridge Data
- C VOBGIT Culvert Data

Produced by:  
Mapping Unit  
Vermont Agency of Transportation  
June 2014



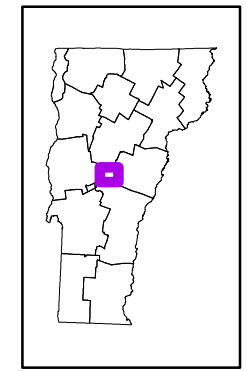
**BETHEL**  
WINDSOR COUNTY  
DISTRICT # 4



Scale 1:53,153

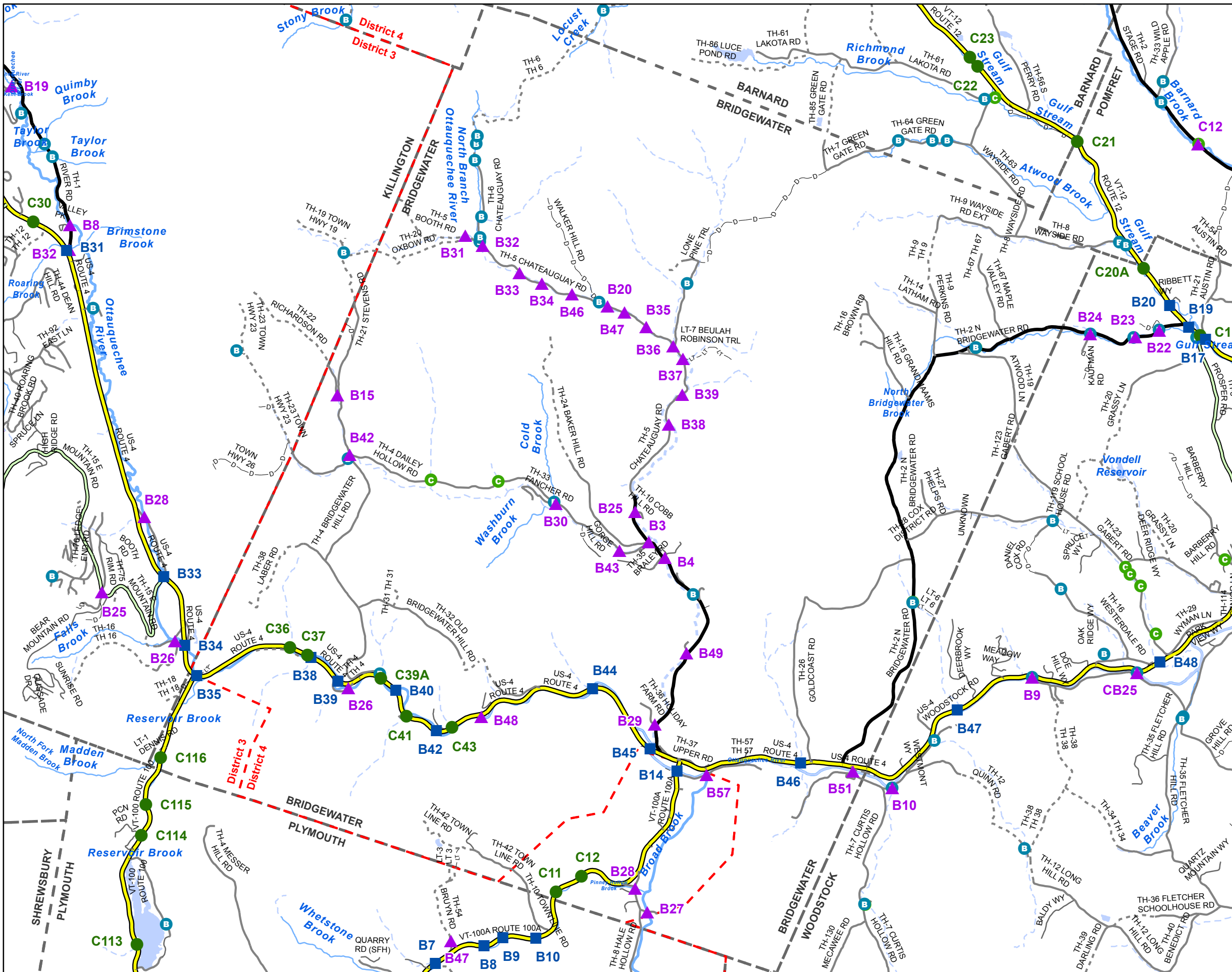
★ INTERSTATE  
 ■ STATE LONG  
 ● STATE SHORT  
 ▲ TOWN LONG  
 ▼ FAS/FAU  
 — INTERSTATE  
 — STATE HIGHWAY  
 — CLASS 1  
 — CLASS 2  
 — CLASS 3  
 - - - CLASS 4  
 - - - LEGAL TRAIL  
 - - - PRIVATE  
 - - - DISCONTINUED  
 - - - DISTRICT  
 - - - POLITICAL BOUNDARY  
 — NAMED RIVERS-STREAMS  
 - - - UNNAMED RIVERS-STREAMS  
 ● VOB CIT Bridge Data  
 ● VOB CIT Culvert Data

Produced by:  
Mapping Unit  
Vermont Agency of Transportation  
June 2014



**BRAINTREE**  
ORANGE COUNTY  
DISTRICT # 4

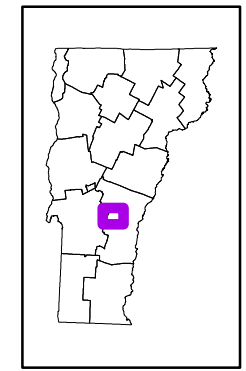




Scale 1:58,847

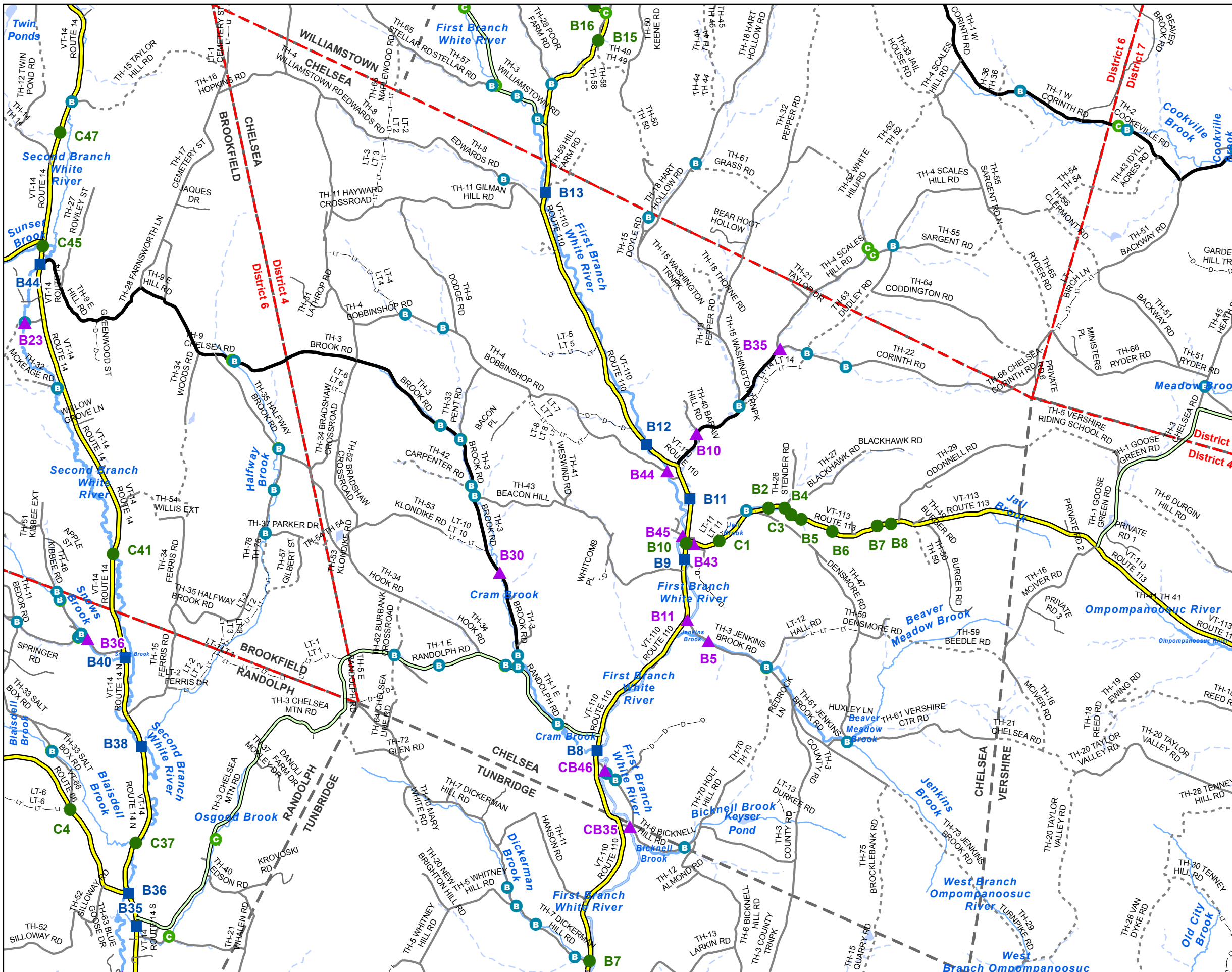
★ INTERSTATE  
 ■ STATE LONG  
 ● STATE SHORT  
 ▲ TOWN LONG  
 ▼ FAS/FAU  
 — INTERSTATE  
 — STATE HIGHWAY  
 — CLASS 1  
 — CLASS 2  
 — CLASS 3  
 - - - CLASS 4  
 - - - LEGAL TRAIL  
 — PRIVATE  
 - - - DISCONTINUED  
 - - - DISTRICT  
 - - - POLITICAL BOUNDARY  
 — NAMED RIVERS-STREAMS  
 - - - UNNAMED RIVERS-STREAMS  
 ● VOB CIT Bridge Data  
 ● VOB CIT Culvert Data

Produced by:  
Mapping Unit  
Vermont Agency of Transportation  
June 2014



**BRIDGEWATER**  
WINDSOR COUNTY  
DISTRICT # 4



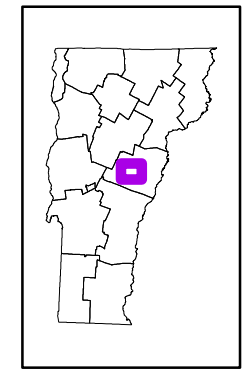


Scale 1:58,382



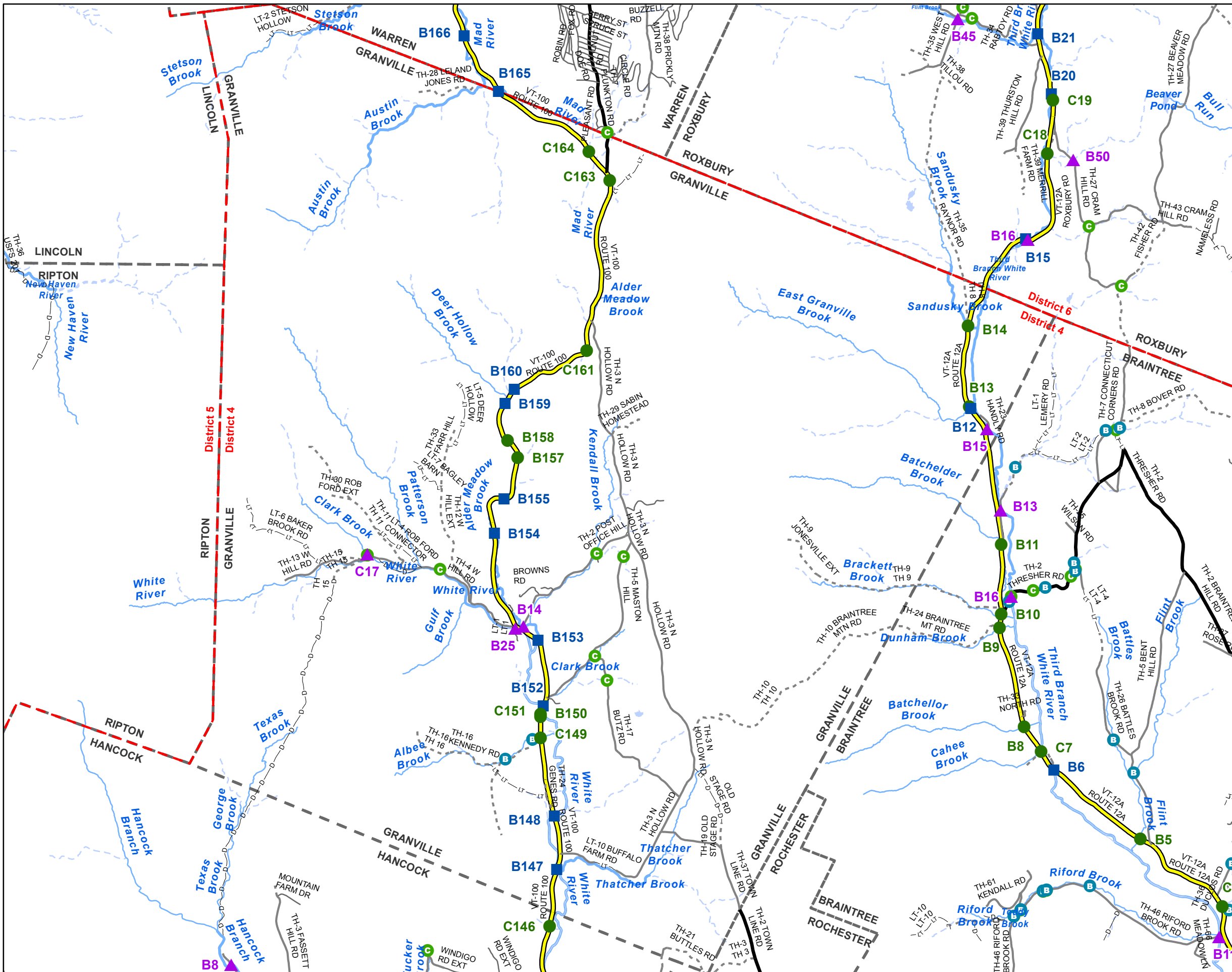
- ★ INTERSTATE
- STATE LONG
- STATE SHORT
- ▲ TOWN LONG
- ▼ FAS/FAU
- INTERSTATE
- STATE HIGHWAY
- CLASS 1
- CLASS 2
- CLASS 3
- CLASS 4
- - - LEGAL TRAIL
- PRIVATE
- - - DISCONTINUED
- - - DISTRICT
- - - POLITICAL BOUNDARY
- NAMED RIVERS-STREAMS
- - - UNNAMED RIVERS-STREAMS
- VOB CIT Bridge Data
- VOB CIT Culvert Data

Produced by:  
Mapping Unit  
Vermont Agency of Transportation  
June 2014



**CHELSEA**  
ORANGE COUNTY  
DISTRICT # 4



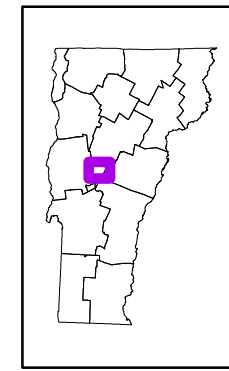


Scale 1:60,296

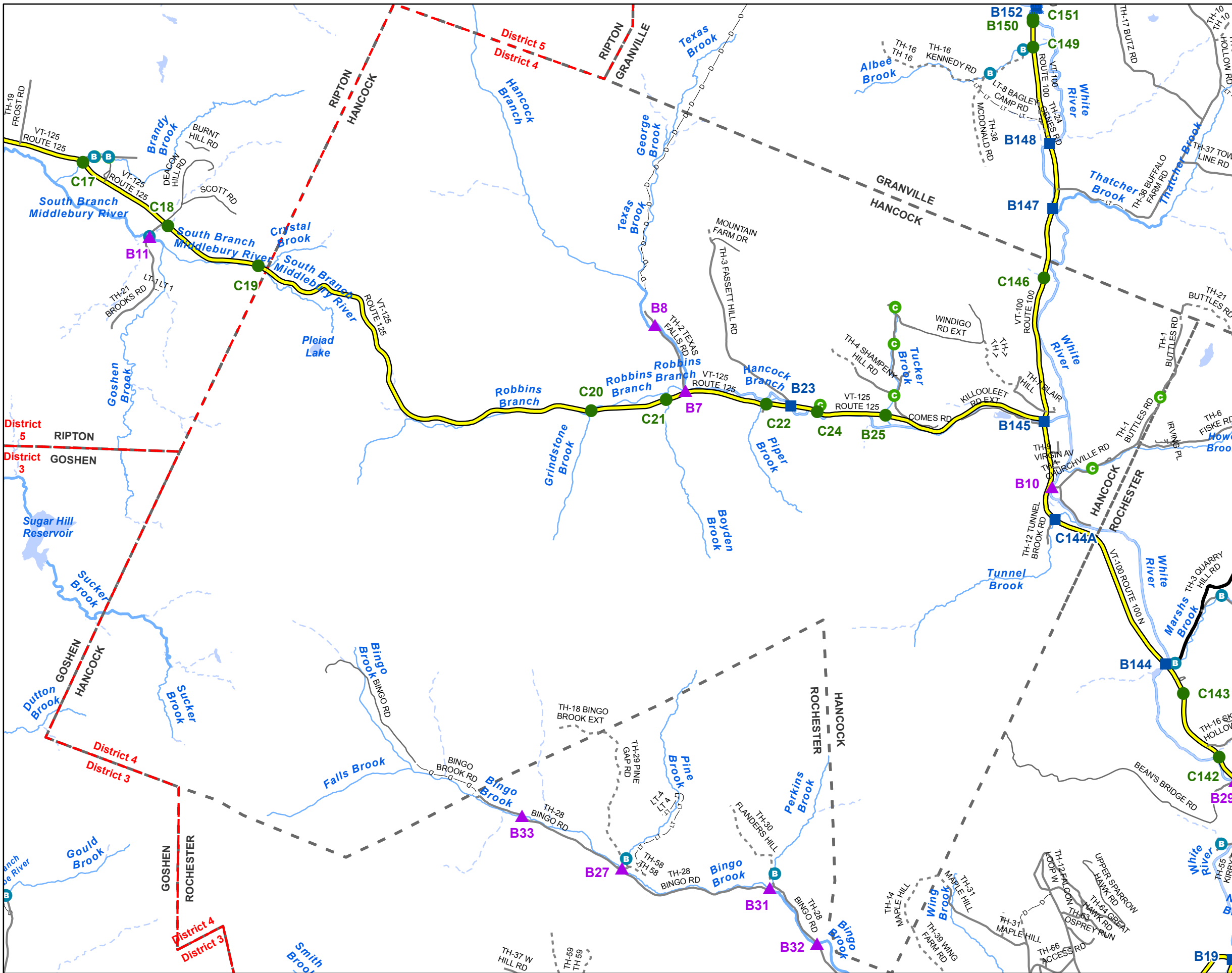


- ★ INTERSTATE
- STATE LONG
- STATE SHORT
- ▲ TOWN LONG
- ▼ FAS/FAU
- INTERSTATE
- STATE HIGHWAY
- CLASS 1
- CLASS 2
- CLASS 3
- CLASS 4
- - - LEGAL TRAIL
- - - PRIVATE
- - - DISCONTINUED
- - - DISTRICT
- - - POLITICAL BOUNDARY
- NAMED RIVERS-STREAMS
- - - UNNAMED RIVERS-STREAMS
- ⓑ VOB CIT Bridge Data
- Ⓒ VOB CIT Culvert Data

Produced by:  
Mapping Unit  
Vermont Agency of Transportation  
June 2014



**GRANVILLE**  
ADDISON COUNTY  
DISTRICT # 4

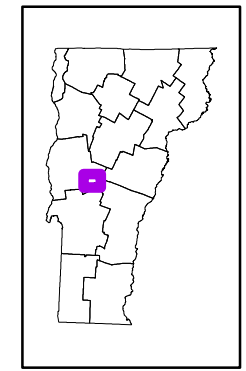


Scale 1:49,361

N

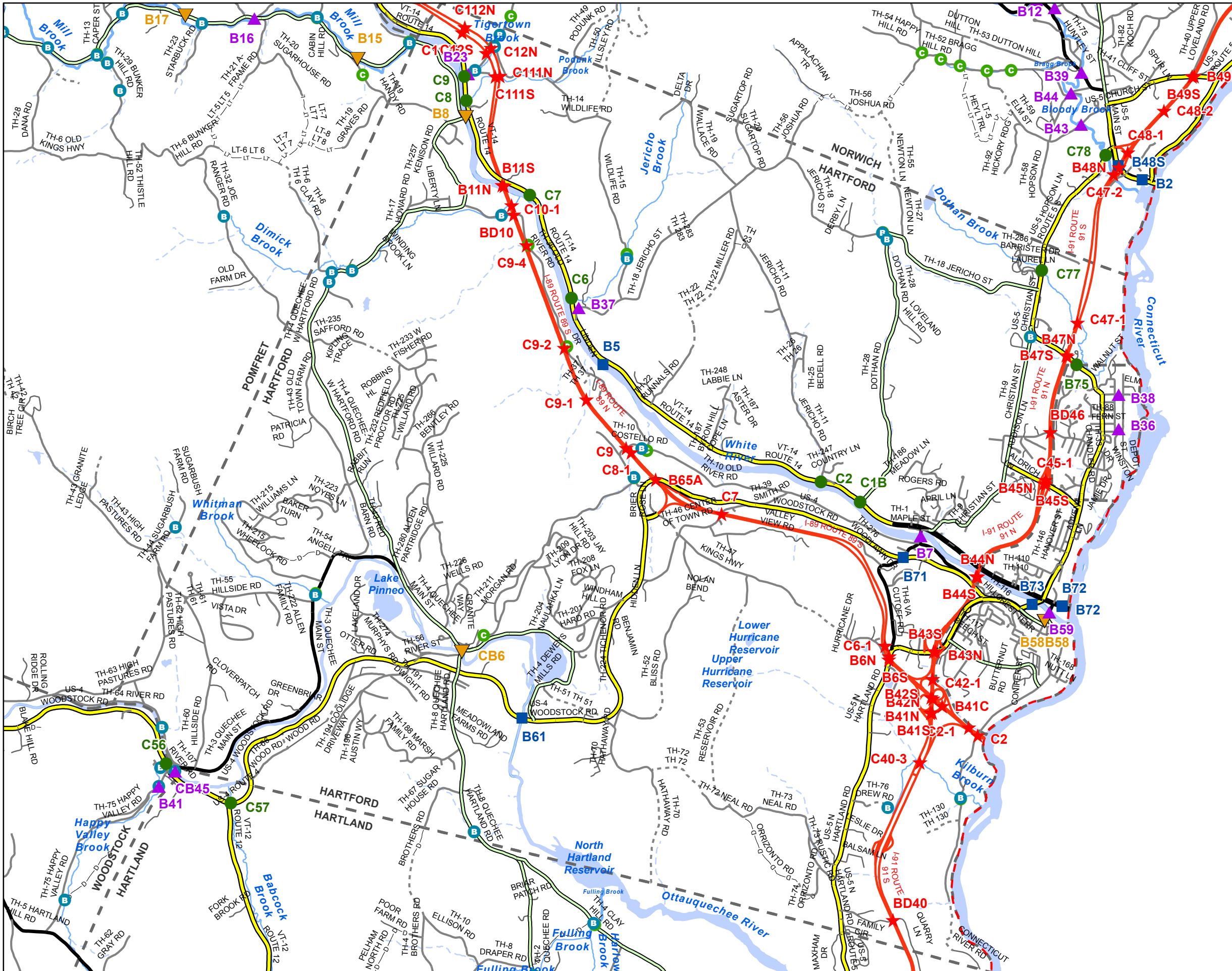
- ★ INTERSTATE
- STATE LONG
- STATE SHORT
- ▲ TOWN LONG
- ▼ FAS/FAU
- INTERSTATE
- STATE HIGHWAY
- CLASS 1
- CLASS 2
- CLASS 3
- CLASS 4
- - - LEGAL TRAIL
- PRIVATE
- - - DISCONTINUED
- - - DISTRICT
- - - POLITICAL BOUNDARY
- NAMED RIVERS-STREAMS
- - - UNNAMED RIVERS-STREAMS
- (B) VOB CIT Bridge Data
- (C) VOB CIT Culvert Data

Produced by:  
Mapping Unit  
Vermont Agency of Transportation  
June 2014



**HANCOCK**  
ADDISON COUNTY  
DISTRICT # 4



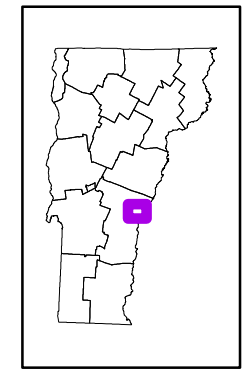


Scale 1:52,675



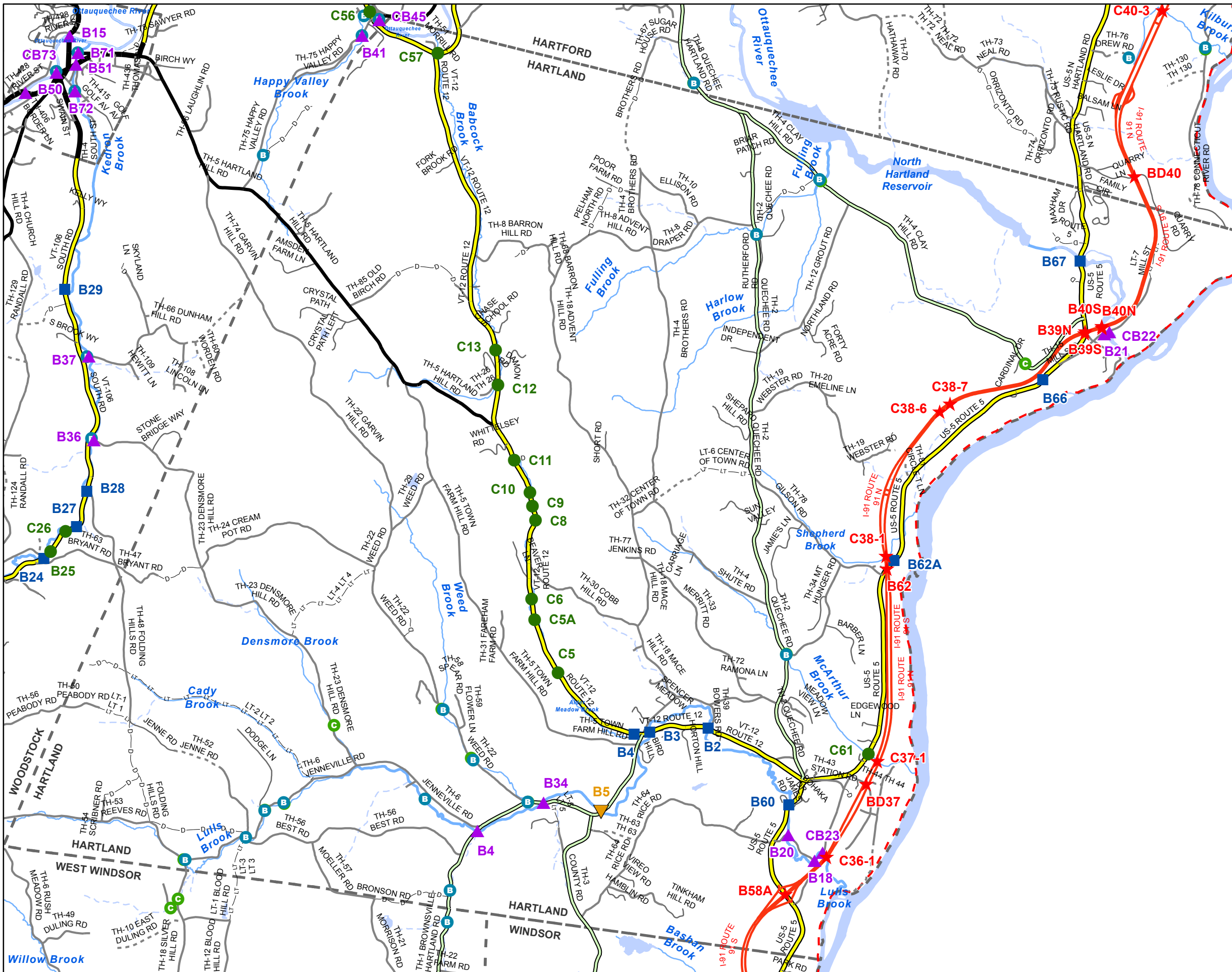
- ★ INTERSTATE
- STATE LONG
- STATE SHORT
- ▲ TOWN LONG
- ▼ FAS/FAU
- INTERSTATE
- STATE HIGHWAY
- CLASS 1
- CLASS 2
- CLASS 3
- CLASS 4
- - - LEGAL TRAIL
- - - PRIVATE
- - - DISCONTINUED
- - - DISTRICT
- - - POLITICAL BOUNDARY
- NAMED RIVERS-STREAMS
- - - UNNAMED RIVERS-STREAMS
- VOB CIT Bridge Data
- VOB CIT Culvert Data

Produced by:  
Mapping Unit  
Vermont Agency of Transportation  
June 2014



**HARTFORD**  
WINDSOR COUNTY  
DISTRICT # 4



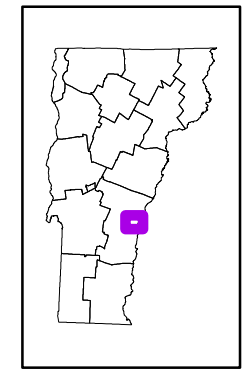


Scale 1:50,082



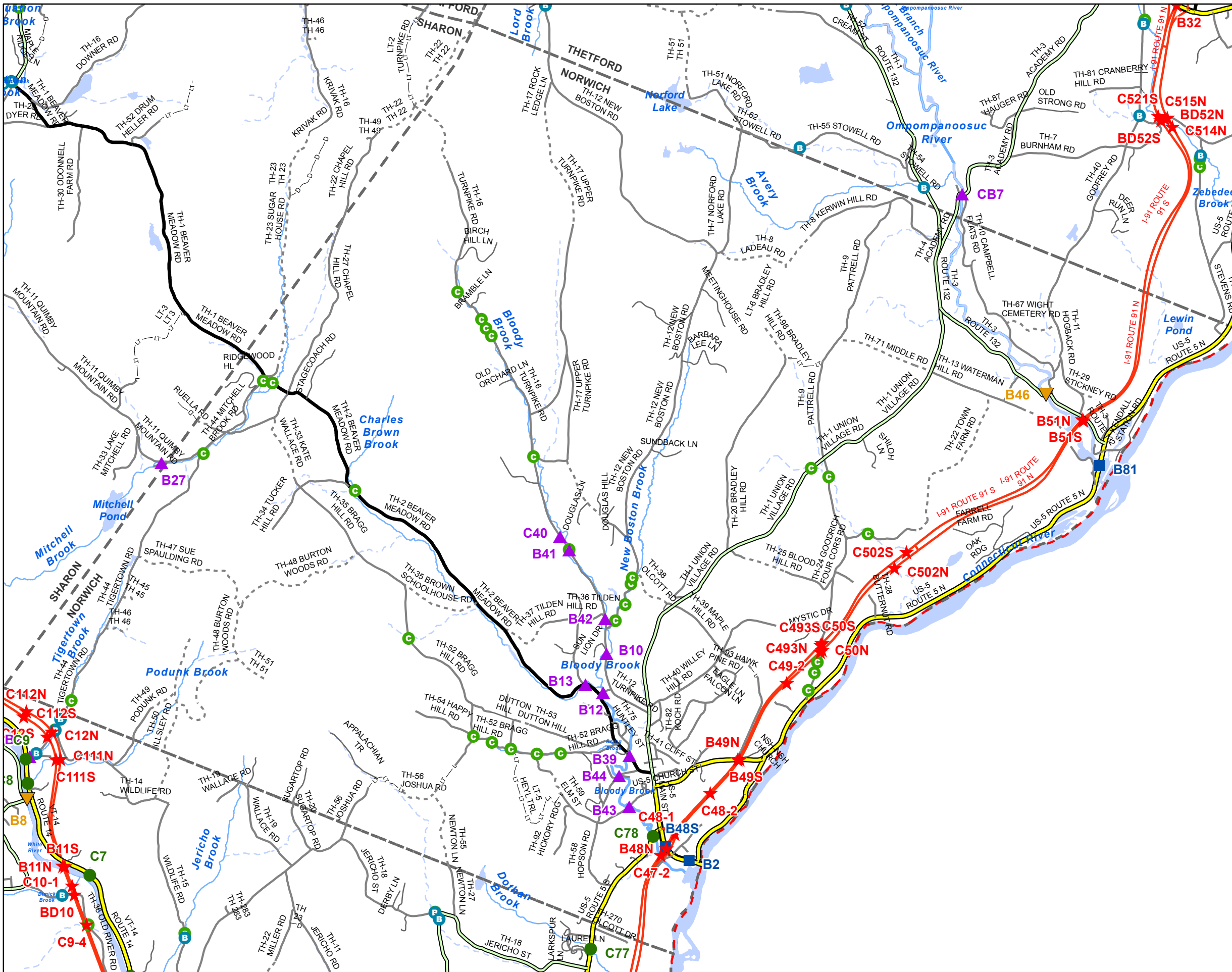
- ★ INTERSTATE
- STATE LONG
- STATE SHORT
- ▲ TOWN LONG
- ▼ FAS/FAU
- INTERSTATE
- STATE HIGHWAY
- CLASS 1
- CLASS 2
- CLASS 3
- CLASS 4
- - - LEGAL TRAIL
- - - PRIVATE
- - - DISCONTINUED
- - - DISTRICT
- - - POLITICAL BOUNDARY
- NAMED RIVERS-STREAMS
- - - UNNAMED RIVERS-STREAMS
- VOB CIT Bridge Data
- VOB CIT Culvert Data

Produced by:  
Mapping Unit  
Vermont Agency of Transportation  
June 2014



**HARTLAND**  
WINDSOR COUNTY  
DISTRICT # 4

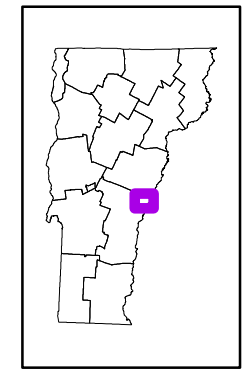




Scale 1:53,845

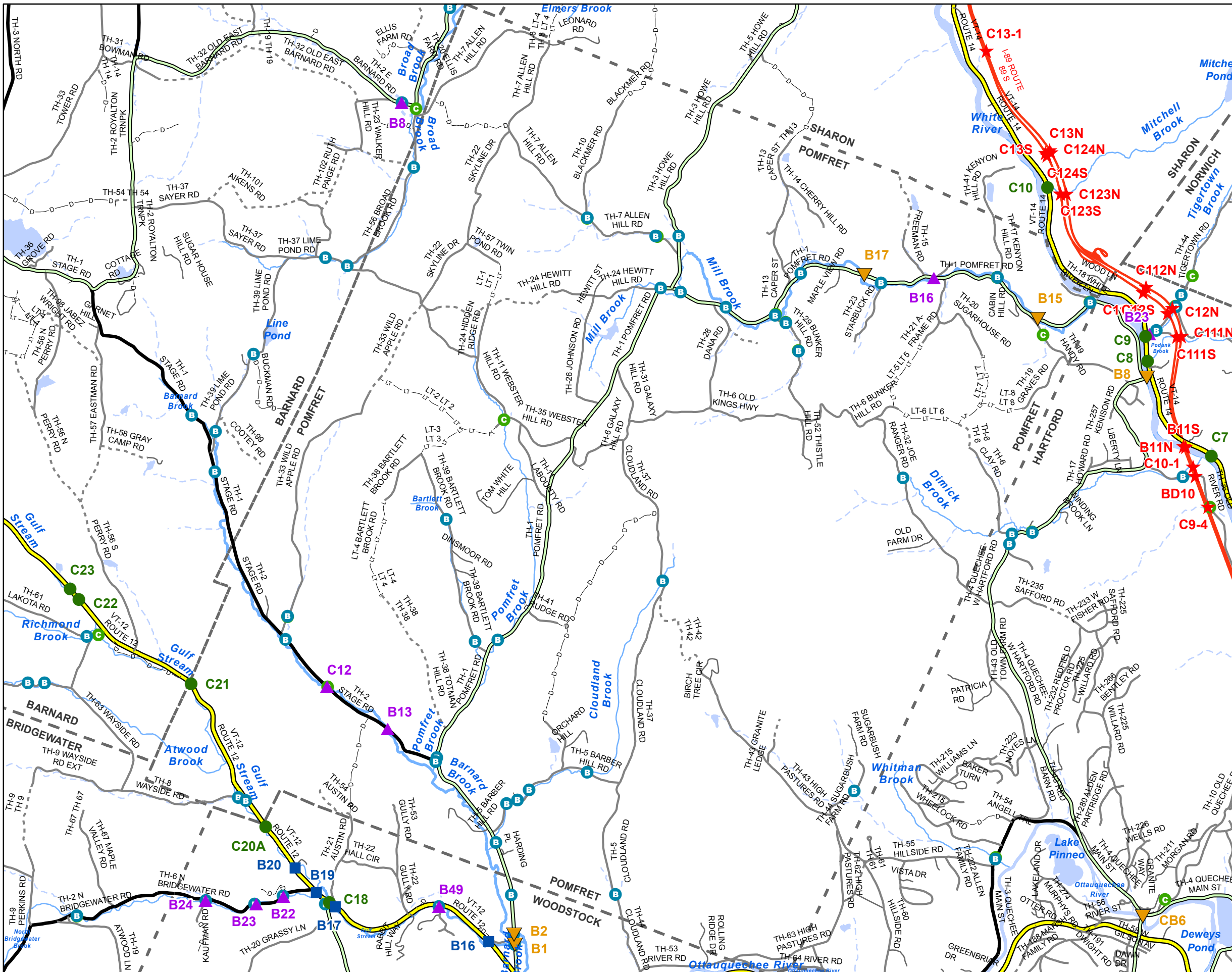
★ INTERSTATE  
 ■ STATE LONG  
 ● STATE SHORT  
 ▲ TOWN LONG  
 ▼ FAS/FAU  
 — INTERSTATE  
 — STATE HIGHWAY  
 — CLASS 1  
 — CLASS 2  
 — CLASS 3  
 - - - CLASS 4  
 - - - LEGAL TRAIL  
 — PRIVATE  
 - - - DISCONTINUED  
 [ ] DISTRICT  
 [ ] POLITICAL BOUNDARY  
 — NAMED RIVERS-STREAMS  
 - - - UNNAMED RIVERS-STREAMS  
 ● VOB CIT Bridge Data  
 ● VOB CIT Culvert Data

Produced by:  
 Mapping Unit  
 Vermont Agency of Transportation  
 June 2014



**NORWICH**  
 WINDSOR COUNTY  
 DISTRICT # 4

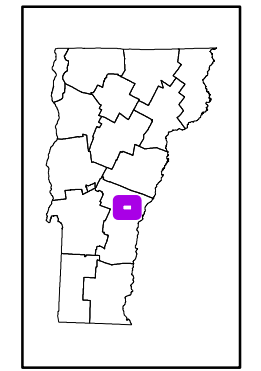




Scale 1:52,273

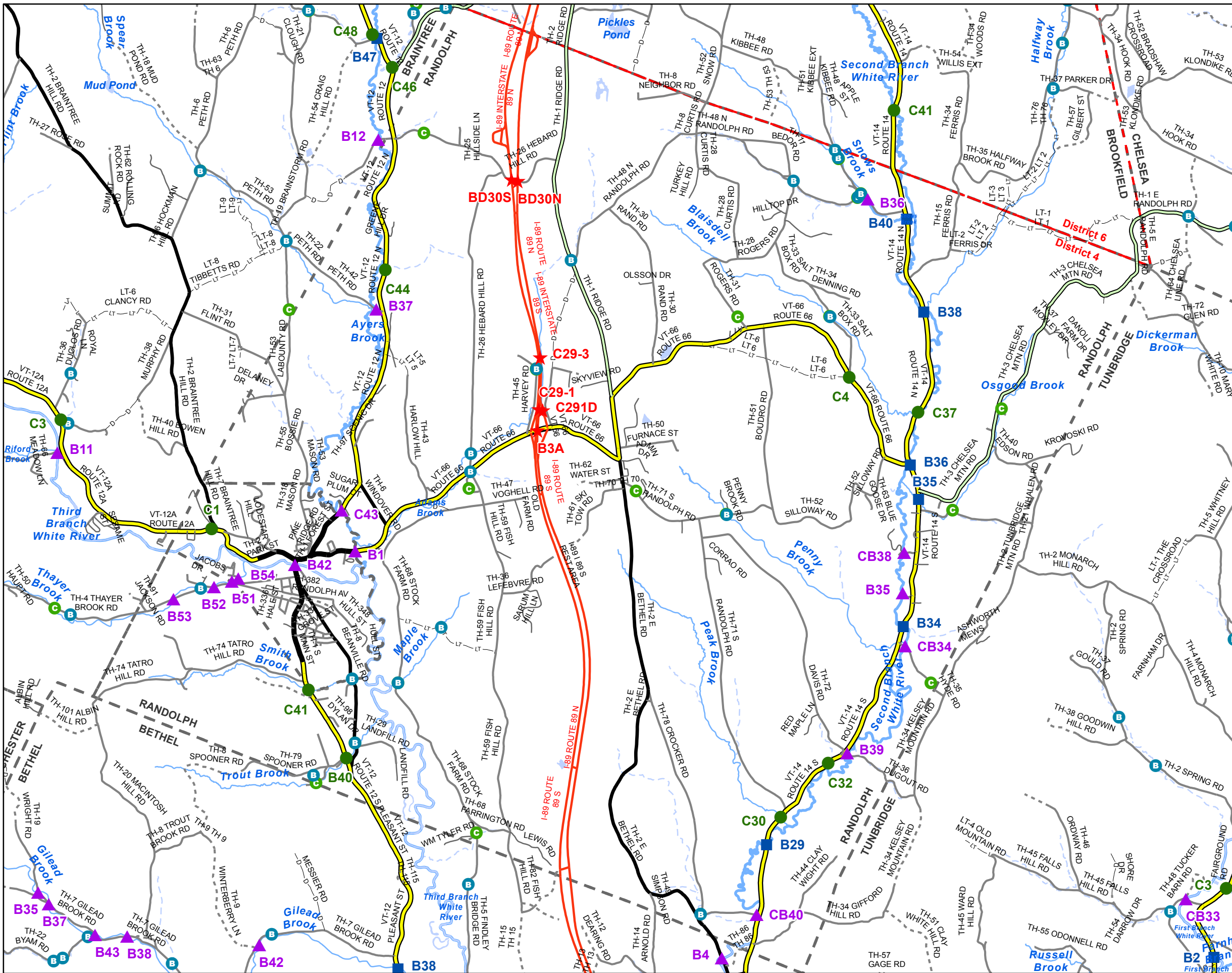
★ INTERSTATE  
 ■ STATE LONG  
 ● STATE SHORT  
 ▲ TOWN LONG  
 ▼ FAS/FAU  
 — INTERSTATE  
 — STATE HIGHWAY  
 — CLASS 1  
 — CLASS 2  
 — CLASS 3  
 - - - CLASS 4  
 - - - LEGAL TRAIL  
 — PRIVATE  
 - - - DISCONTINUED  
 [ ] DISTRICT  
 [ ] POLITICAL BOUNDARY  
 — NAMED RIVERS-STREAMS  
 - - - UNNAMED RIVERS-STREAMS  
 ● VOBKIT Bridge Data  
 ● VOBKIT Culvert Data

Produced by:  
 Mapping Unit  
 Vermont Agency of Transportation  
 June 2014



**POMFRET**  
 WINDSOR COUNTY  
 DISTRICT # 4



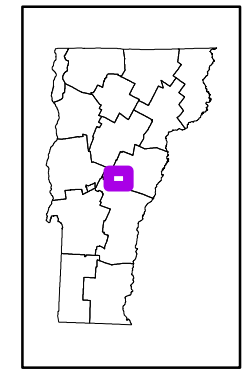


Scale 1:55,814

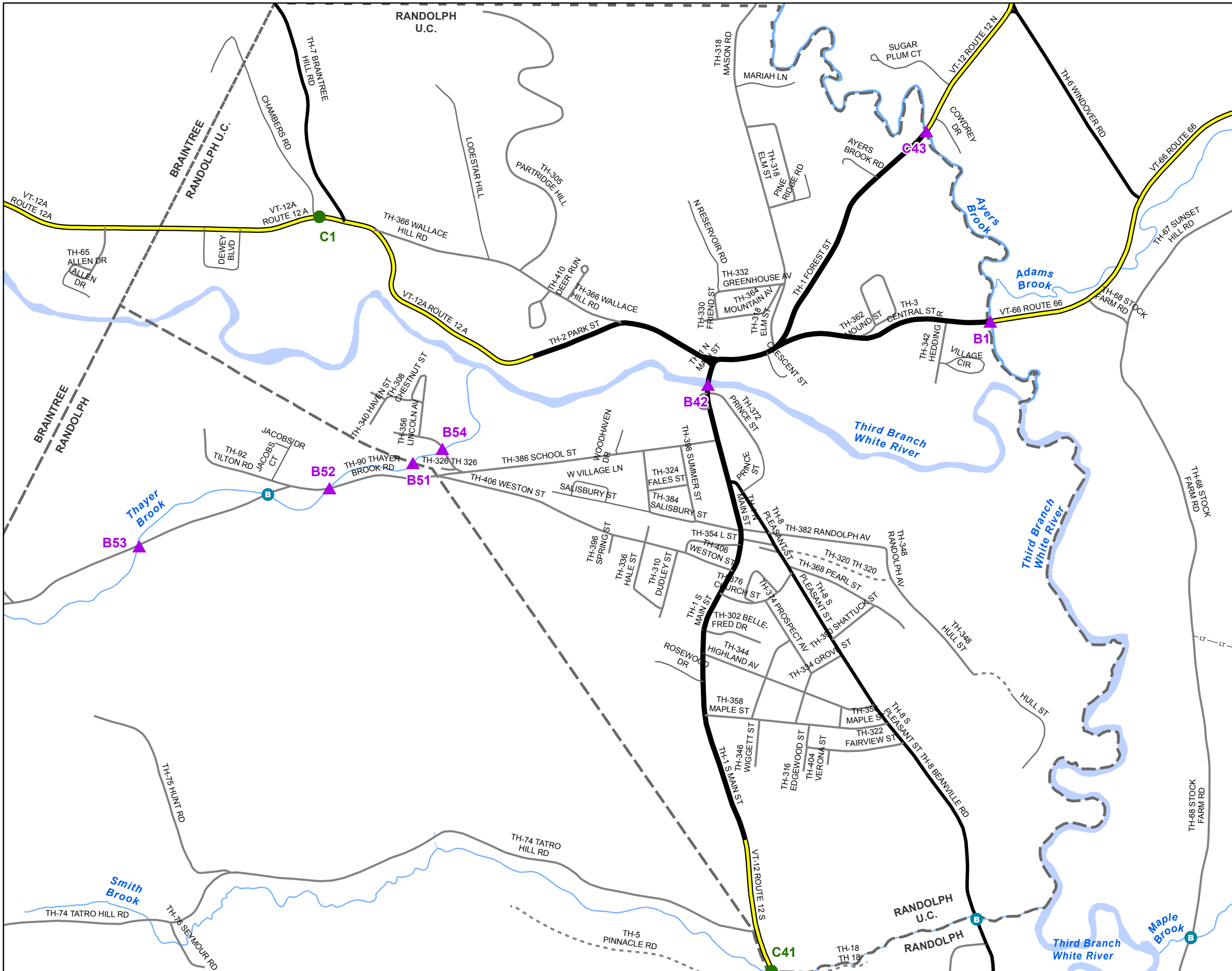


- ★ INTERSTATE
- STATE LONG
- STATE SHORT
- ▲ TOWN LONG
- ▼ FAS/FAU
- INTERSTATE
- STATE HIGHWAY
- CLASS 1
- CLASS 2
- CLASS 3
- CLASS 4
- - - LEGAL TRAIL
- - - PRIVATE
- - - DISCONTINUED
- - - DISTRICT
- - - POLITICAL BOUNDARY
- NAMED RIVERS-STREAMS
- - - UNNAMED RIVERS-STREAMS
- VOBKIT Bridge Data
- VOBKIT Culvert Data

Produced by:  
Mapping Unit  
Vermont Agency of Transportation  
June 2014



**RANDOLPH**  
ORANGE COUNTY  
DISTRICT # 4

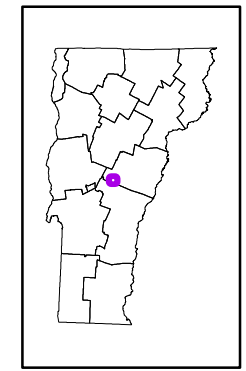


Scale 1:11,929

N

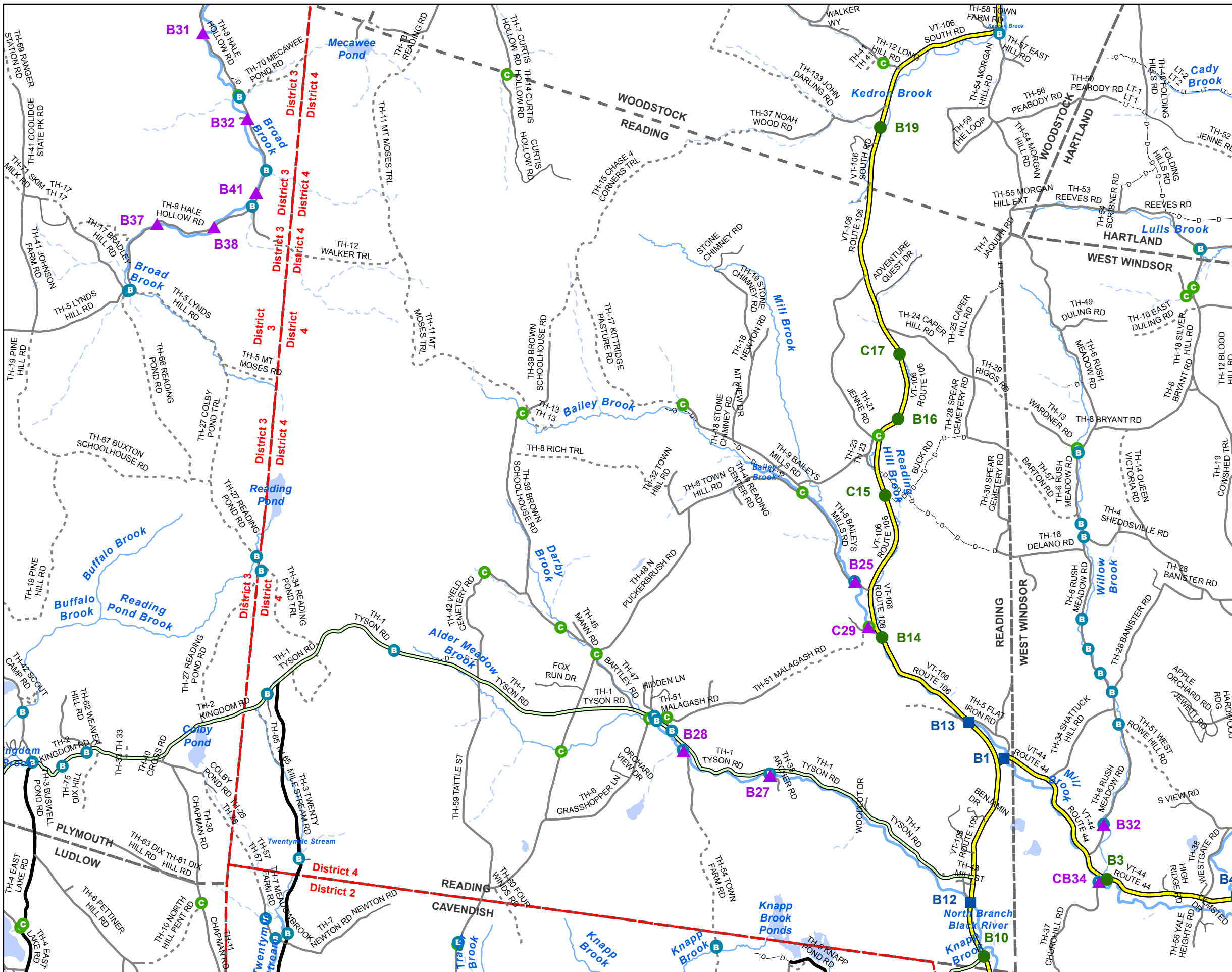
- ★ INTERSTATE
- STATE LONG
- STATE SHORT
- ▲ TOWN LONG
- ▼ FAS/FAU
- INTERSTATE
- STATE HIGHWAY
- CLASS 1
- CLASS 2
- CLASS 3
- - - CLASS 4
- - - LEGAL TRAIL
- - - PRIVATE
- - - DISCONTINUED
- - - DISTRICT
- - - POLITICAL BOUNDARY
- NAMED RIVERS-STREAMS
- - - UNNAMED RIVERS-STREAMS
- ⓑ VOBCIT Bridge Data
- Ⓒ VOBCIT Culvert Data

Produced by:  
Mapping Unit  
Vermont Agency of Transportation  
June 2014



**RANDOLPH U.C.**  
ORANGE COUNTY  
DISTRICT # 4

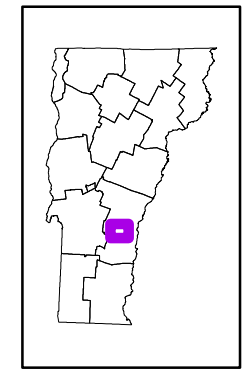




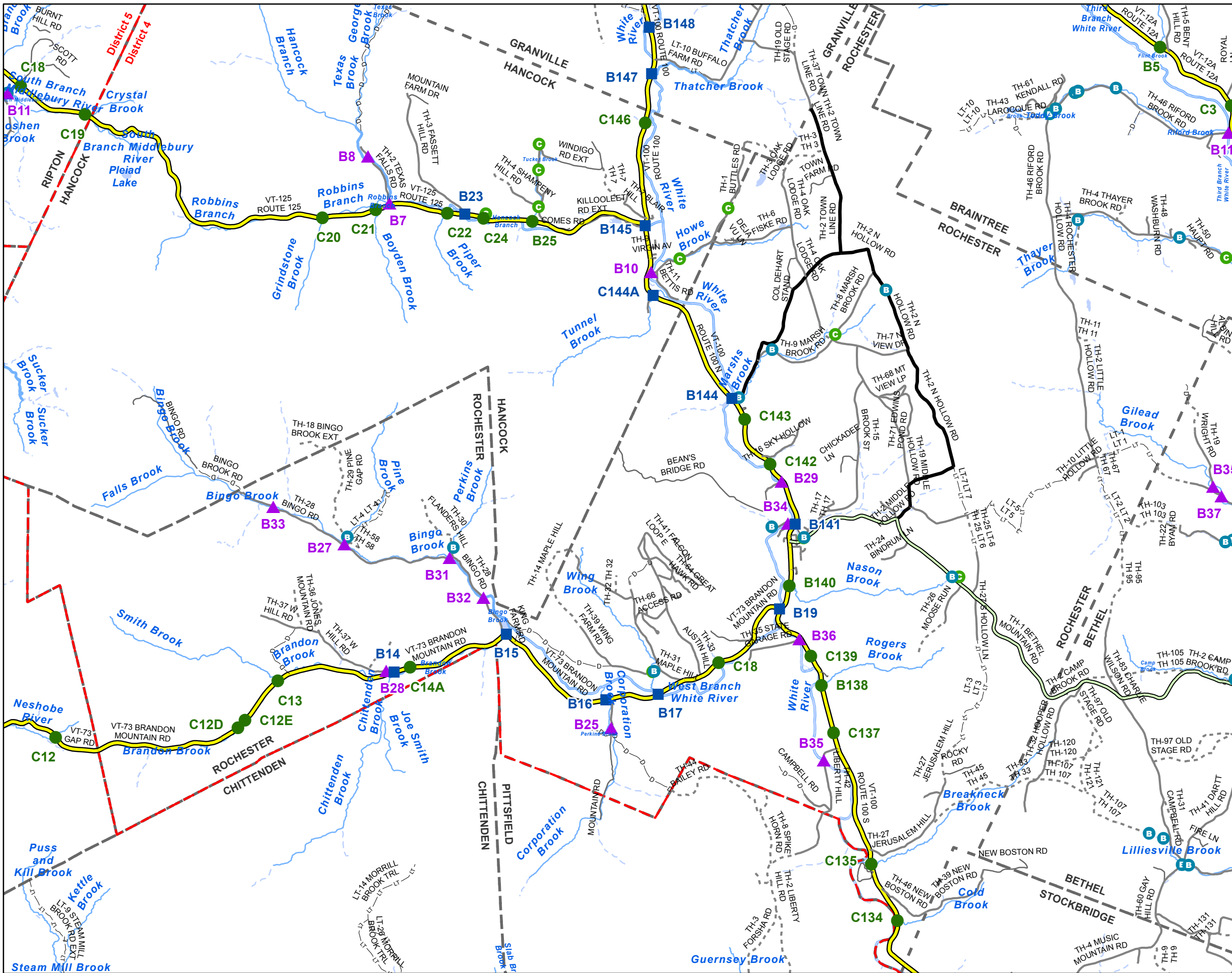
Scale 1:51,240

★ INTERSTATE  
 ■ STATE LONG  
 ● STATE SHORT  
 ▲ TOWN LONG  
 ▼ FAS/FAU  
 — INTERSTATE  
 — STATE HIGHWAY  
 — CLASS 1  
 — CLASS 2  
 — CLASS 3  
 - - - CLASS 4  
 - - - LEGAL TRAIL  
 — PRIVATE  
 - - - DISCONTINUED  
 - - - DISTRICT  
 - - - POLITICAL BOUNDARY  
 — NAMED RIVERS-STREAMS  
 - - - UNNAMED RIVERS-STREAMS  
 ● VOBKIT Bridge Data  
 ● VOBKIT Culvert Data

Produced by:  
 Mapping Unit  
 Vermont Agency of Transportation  
 June 2014



**READING**  
 WINDSOR COUNTY  
 DISTRICT # 4

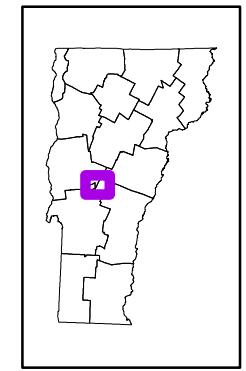


Scale 1:69,226



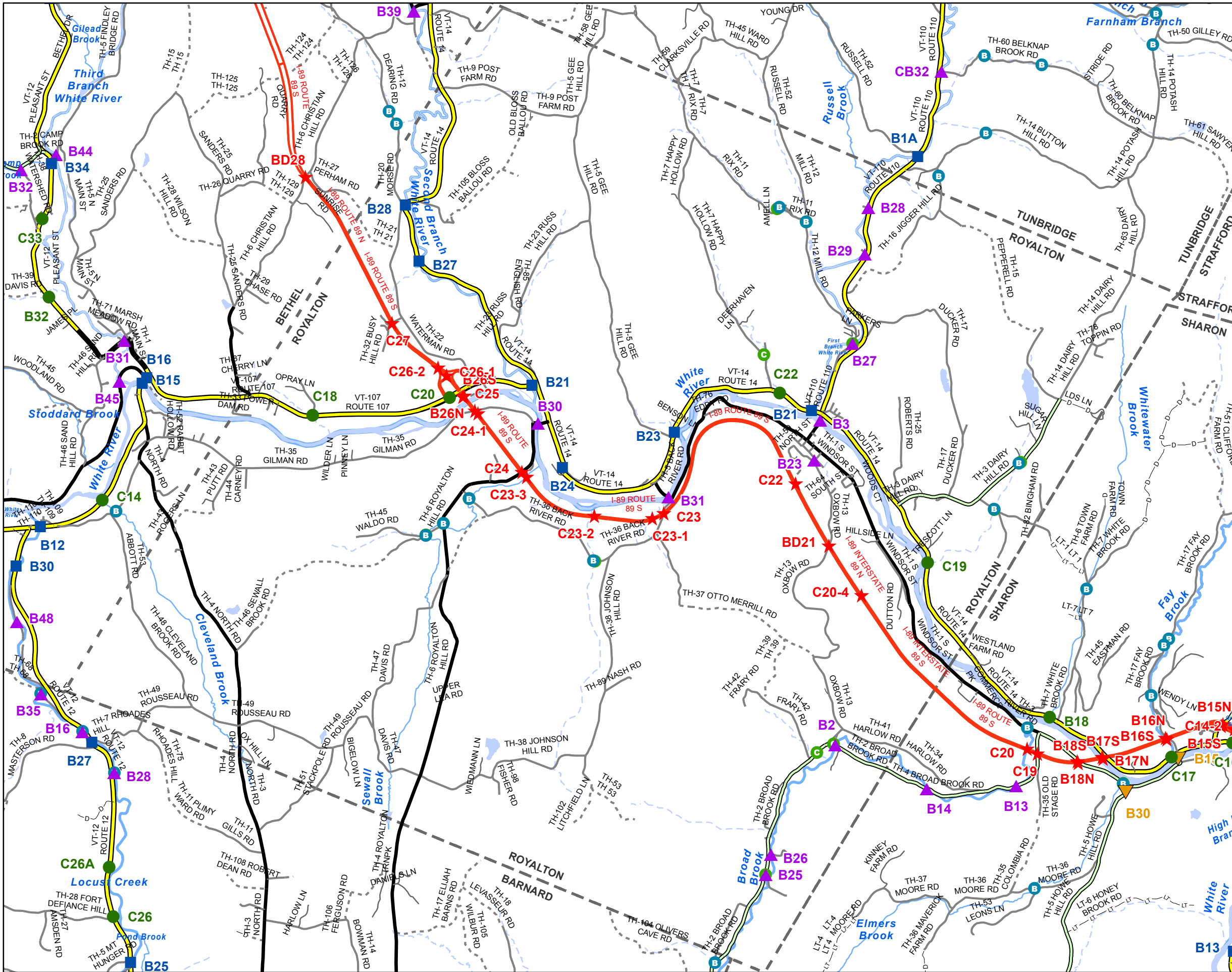
- ★ INTERSTATE
- STATE LONG
- STATE SHORT
- ▲ TOWN LONG
- ▼ FAS/FAU
- INTERSTATE
- STATE HIGHWAY
- CLASS 1
- CLASS 2
- CLASS 3
- - - CLASS 4
- - - LEGAL TRAIL
- - - PRIVATE
- - - DISCONTINUED
- - - DISTRICT
- - - POLITICAL BOUNDARY
- NAMED RIVERS-STREAMS
- - - UNNAMED RIVERS-STREAMS
- VOB CIT Bridge Data
- VOB CIT Culvert Data

Produced by:  
Mapping Unit  
Vermont Agency of Transportation  
June 2014



**ROCHESTER**  
WINDSOR COUNTY  
DISTRICT # 4



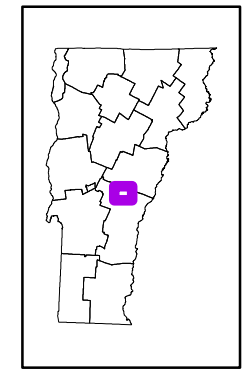


Scale 1:51,006



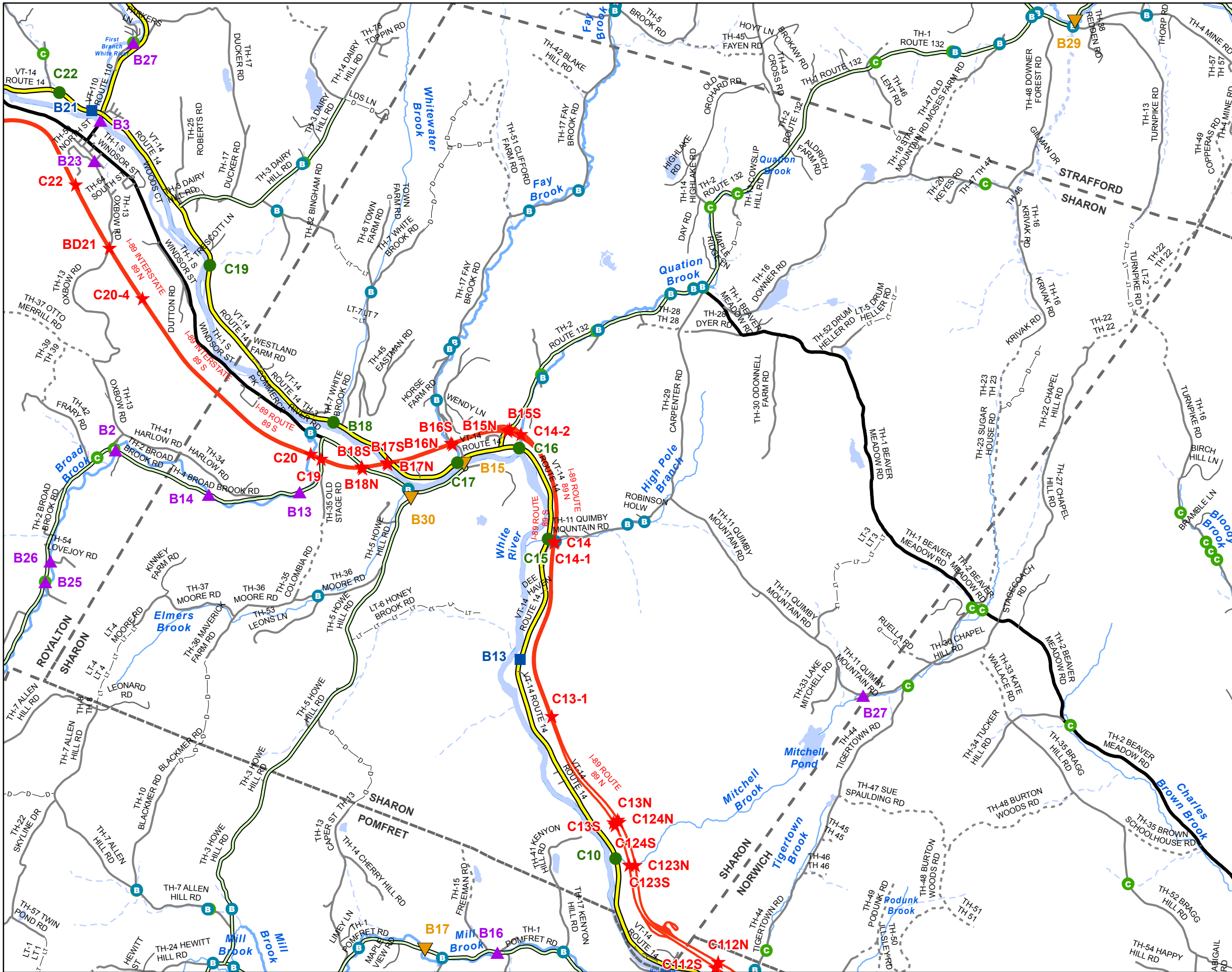
- ★ INTERSTATE
- STATE LONG
- STATE SHORT
- ▲ TOWN LONG
- ▼ FAS/FAU
- INTERSTATE
- STATE HIGHWAY
- CLASS 1
- CLASS 2
- CLASS 3
- - - CLASS 4
- - - LEGAL TRAIL
- PRIVATE
- - - DISCONTINUED
- - - DISTRICT
- - - POLITICAL BOUNDARY
- NAMED RIVERS-STREAMS
- - - UNNAMED RIVERS-STREAMS
- VOBKIT Bridge Data
- VOBKIT Culvert Data

Produced by:  
Mapping Unit  
Vermont Agency of Transportation  
June 2014



**ROYALTON**  
WINDSOR COUNTY  
DISTRICT # 4

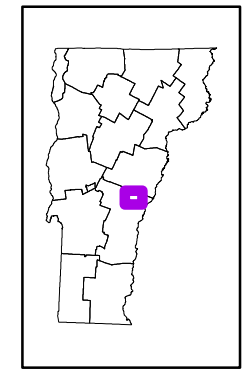




Scale 1:50,224

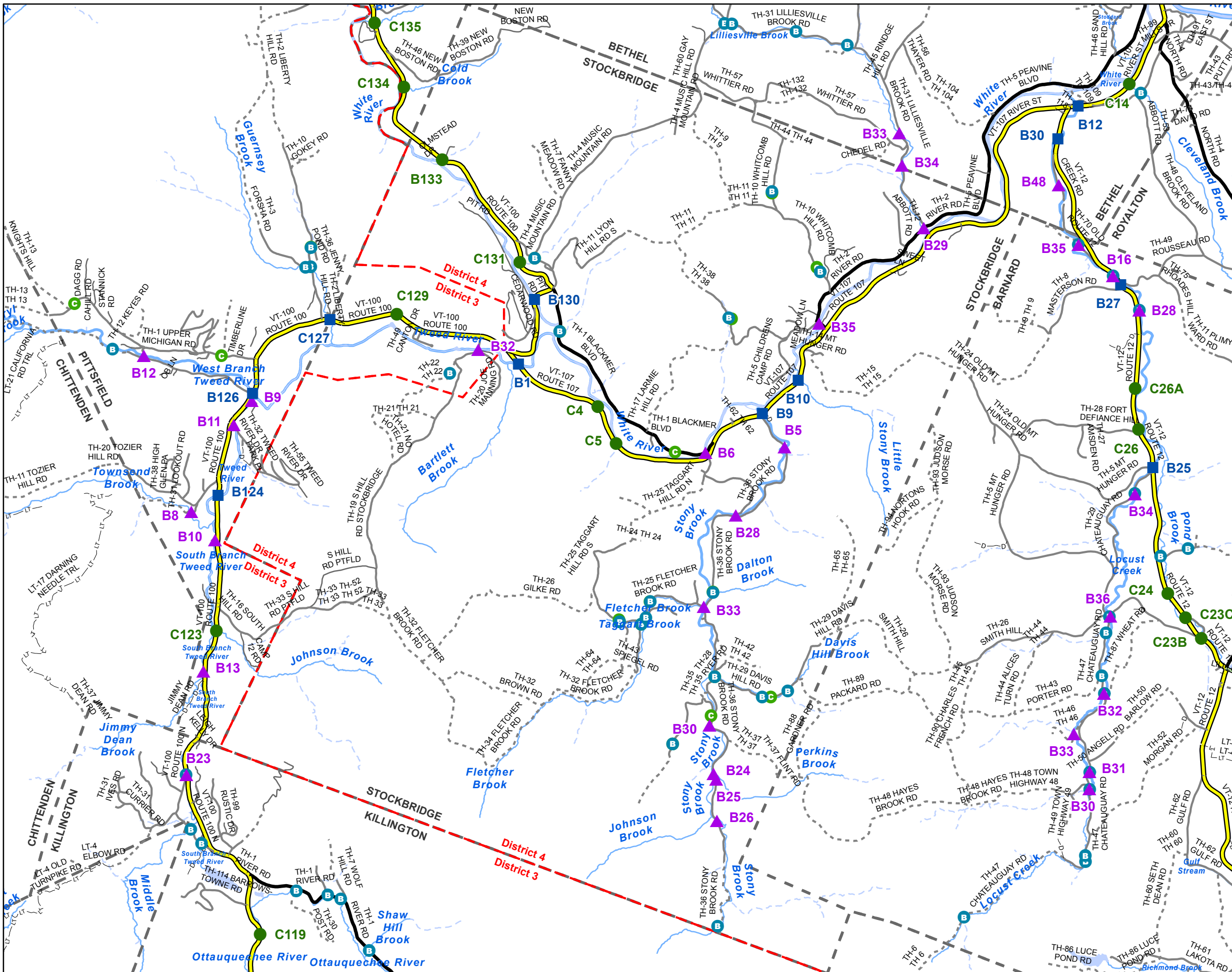
★ INTERSTATE  
 ■ STATE LONG  
 ● STATE SHORT  
 ▲ TOWN LONG  
 ▼ FAS/FAU  
 — INTERSTATE  
 — STATE HIGHWAY  
 — CLASS 1  
 — CLASS 2  
 — CLASS 3  
 - - - CLASS 4  
 - - - LEGAL TRAIL  
 — PRIVATE  
 - - - DISCONTINUED  
 [ ] DISTRICT  
 [ ] POLITICAL BOUNDARY  
 — NAMED RIVERS-STREAMS  
 - - - UNNAMED RIVERS-STREAMS  
 ● VOB CIT Bridge Data  
 ● VOB CIT Culvert Data

Produced by:  
Mapping Unit  
Vermont Agency of Transportation  
June 2014



**SHARON**  
WINDSOR COUNTY  
DISTRICT # 4



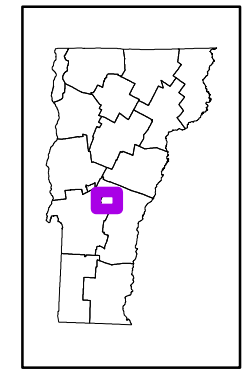


Scale 1:61,473



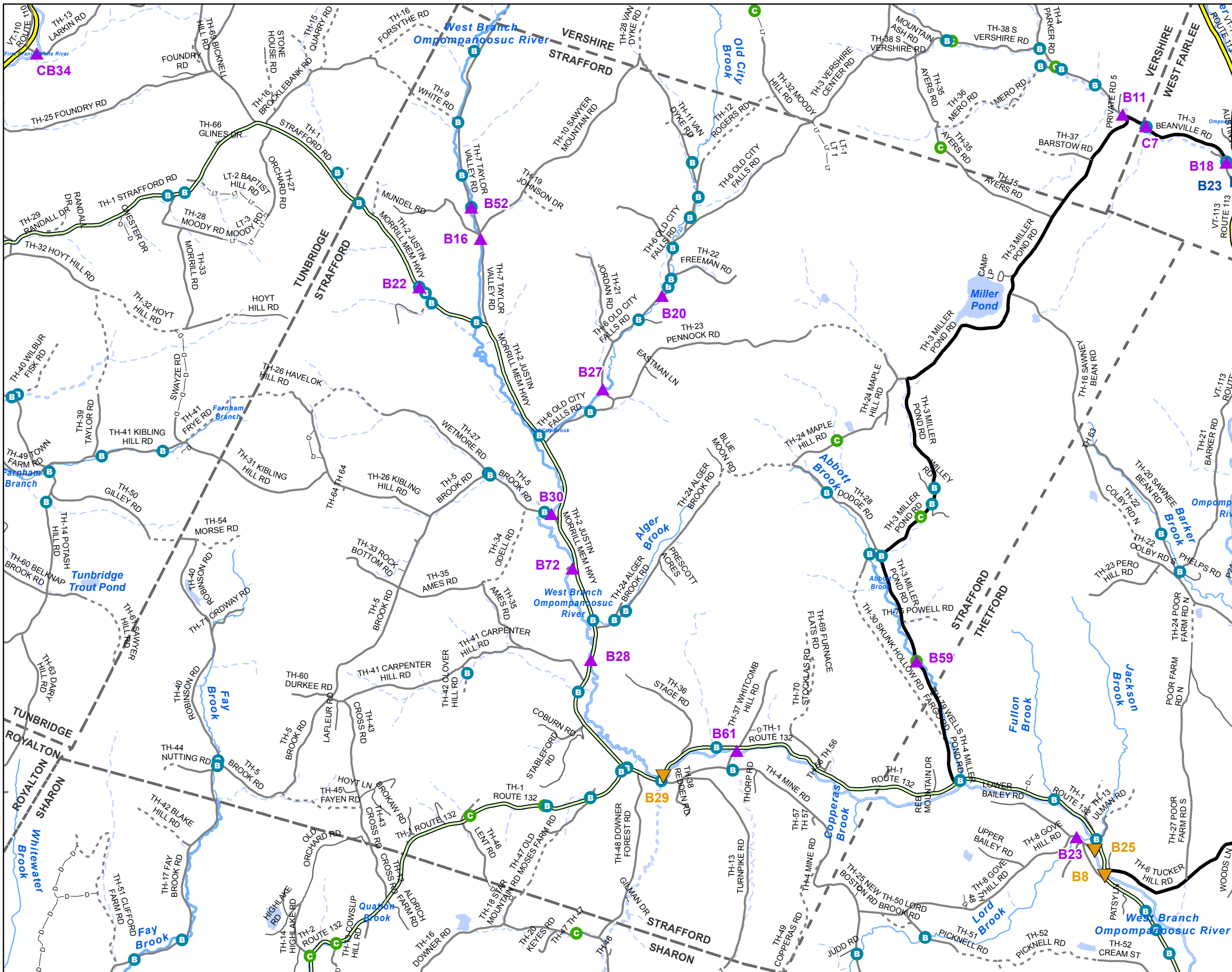
- ★ INTERSTATE
- STATE LONG
- STATE SHORT
- ▲ TOWN LONG
- ▼ FAS/FAU
- INTERSTATE
- STATE HIGHWAY
- CLASS 1
- CLASS 2
- CLASS 3
- CLASS 4
- - - LEGAL TRAIL
- - - PRIVATE
- - - DISCONTINUED
- - - DISTRICT
- - - POLITICAL BOUNDARY
- NAMED RIVERS-STREAMS
- UNNAMED RIVERS-STREAMS
- VOB CIT Bridge Data
- VOB CIT Culvert Data

Produced by:  
Mapping Unit  
Vermont Agency of Transportation  
June 2014



**STOCKBRIDGE**  
WINDSOR COUNTY  
DISTRICT # 4



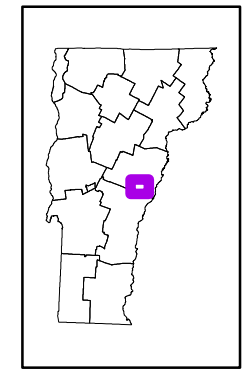


Scale 1:51,818



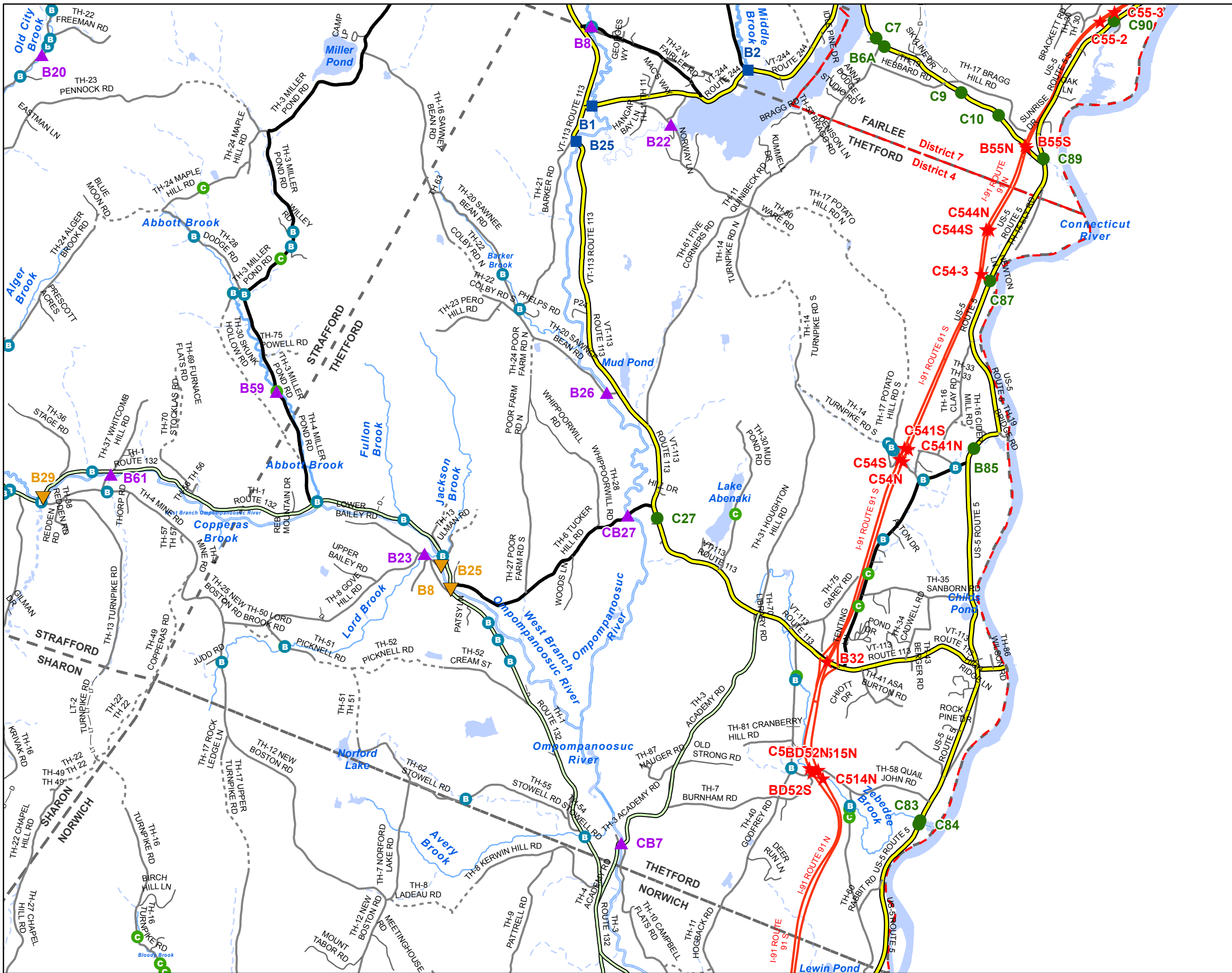
- ★ INTERSTATE
- STATE LONG
- STATE SHORT
- ▲ TOWN LONG
- ▼ FAS/FAU
- INTERSTATE
- STATE HIGHWAY
- CLASS 1
- CLASS 2
- CLASS 3
- CLASS 4
- - - LEGAL TRAIL
- - - PRIVATE
- - - DISCONTINUED
- - - DISTRICT
- - - POLITICAL BOUNDARY
- NAMED RIVERS-STREAMS
- - - UNNAMED RIVERS-STREAMS
- VOBGIT Bridge Data
- VOBGIT Culvert Data

Produced by:  
Mapping Unit  
Vermont Agency of Transportation  
June 2014



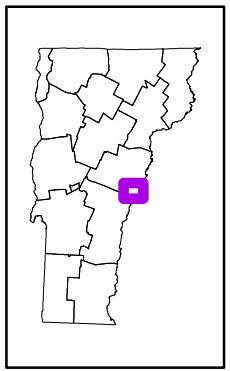
**STRAFFORD**  
ORANGE COUNTY  
DISTRICT # 4



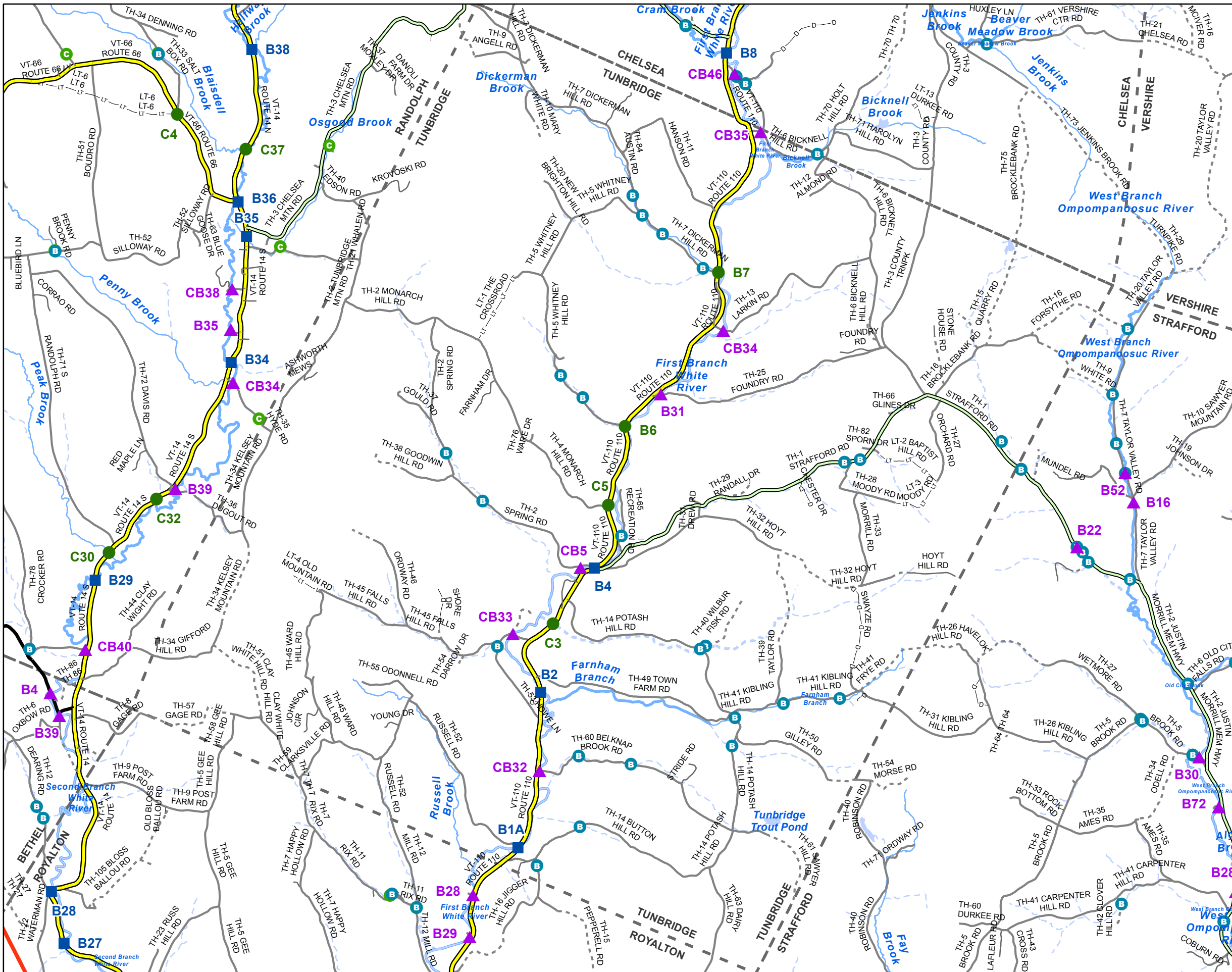


- Scale 1:56,142
- ★ INTERSTATE  
 ■ STATE LONG  
 ● STATE SHORT  
 ▲ TOWN LONG  
 ▼ FAS/FAU  
 — INTERSTATE  
 — STATE HIGHWAY  
 — CLASS 1  
 — CLASS 2  
 — CLASS 3  
 - - - CLASS 4  
 - - - LEGAL TRAIL  
 — PRIVATE  
 - - - DISCONTINUED  
 [ ] DISTRICT  
 [ ] POLITICAL BOUNDARY  
 — NAMED RIVERS-STREAMS  
 - - - UNNAMED RIVERS-STREAMS  
 ● VOB CIT Bridge Data  
 ● VOB CIT Culvert Data

Produced by:  
Mapping Unit  
Vermont Agency of Transportation  
June 2014



**THETFORD**  
ORANGE COUNTY  
DISTRICT # 4

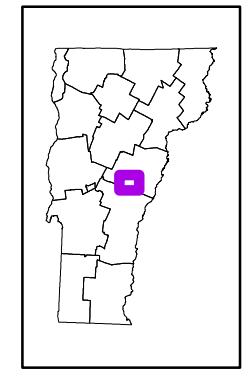


Scale 1:56,029



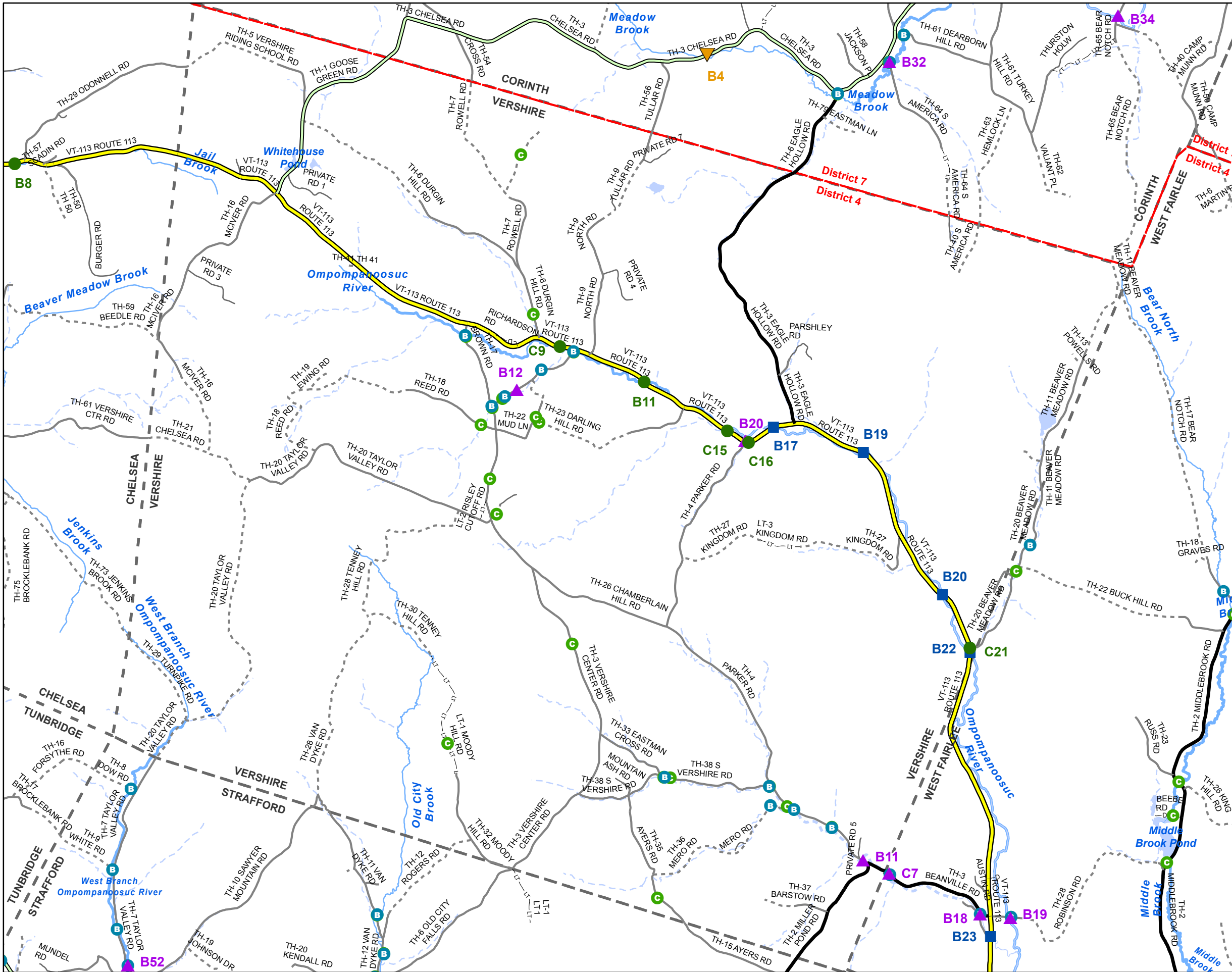
- ★ INTERSTATE
- STATE LONG
- STATE SHORT
- ▲ TOWN LONG
- ▼ FAS/FAU
- INTERSTATE
- STATE HIGHWAY
- CLASS 1
- CLASS 2
- CLASS 3
- CLASS 4
- - - LEGAL TRAIL
- PRIVATE
- - - DISCONTINUED
- - - DISTRICT
- - - POLITICAL BOUNDARY
- NAMED RIVERS-STREAMS
- - - UNNAMED RIVERS-STREAMS
- B VOBKIT Bridge Data
- C VOBKIT Culvert Data

Produced by:  
Mapping Unit  
Vermont Agency of Transportation  
June 2014



**TUNBRIDGE**  
ORANGE COUNTY  
DISTRICT # 4

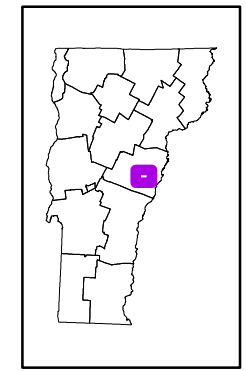




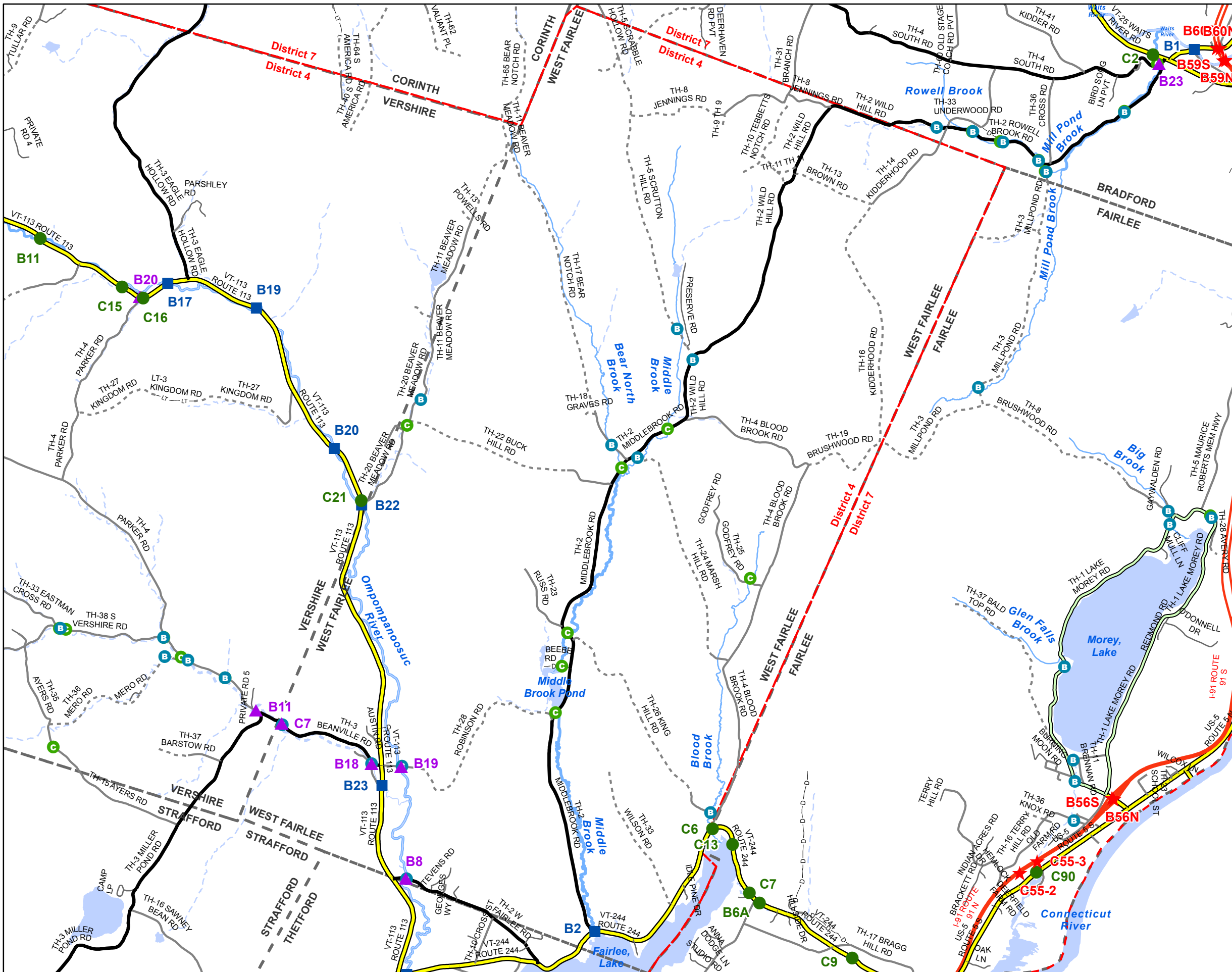
Scale 1:45,901

★ INTERSTATE  
■ STATE LONG  
● STATE SHORT  
▲ TOWN LONG  
▼ FAS/FAU  
— INTERSTATE  
— STATE HIGHWAY  
— CLASS 1  
— CLASS 2  
— CLASS 3  
- - - CLASS 4  
- - - LEGAL TRAIL  
— PRIVATE  
- - - DISCONTINUED  
- - - DISTRICT  
- - - POLITICAL BOUNDARY  
— NAMED RIVERS-STREAMS  
- - - UNNAMED RIVERS-STREAMS  
● VOBKIT Bridge Data  
● VOBKIT Culvert Data

Produced by:  
 Mapping Unit  
 Vermont Agency of Transportation  
 June 2014



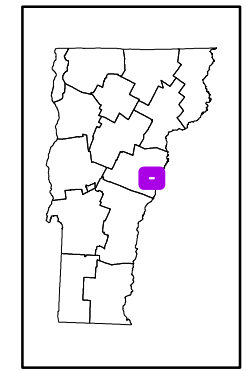
**VERSHIRE**  
 ORANGE COUNTY  
 DISTRICT # 4



Scale 1:46,540

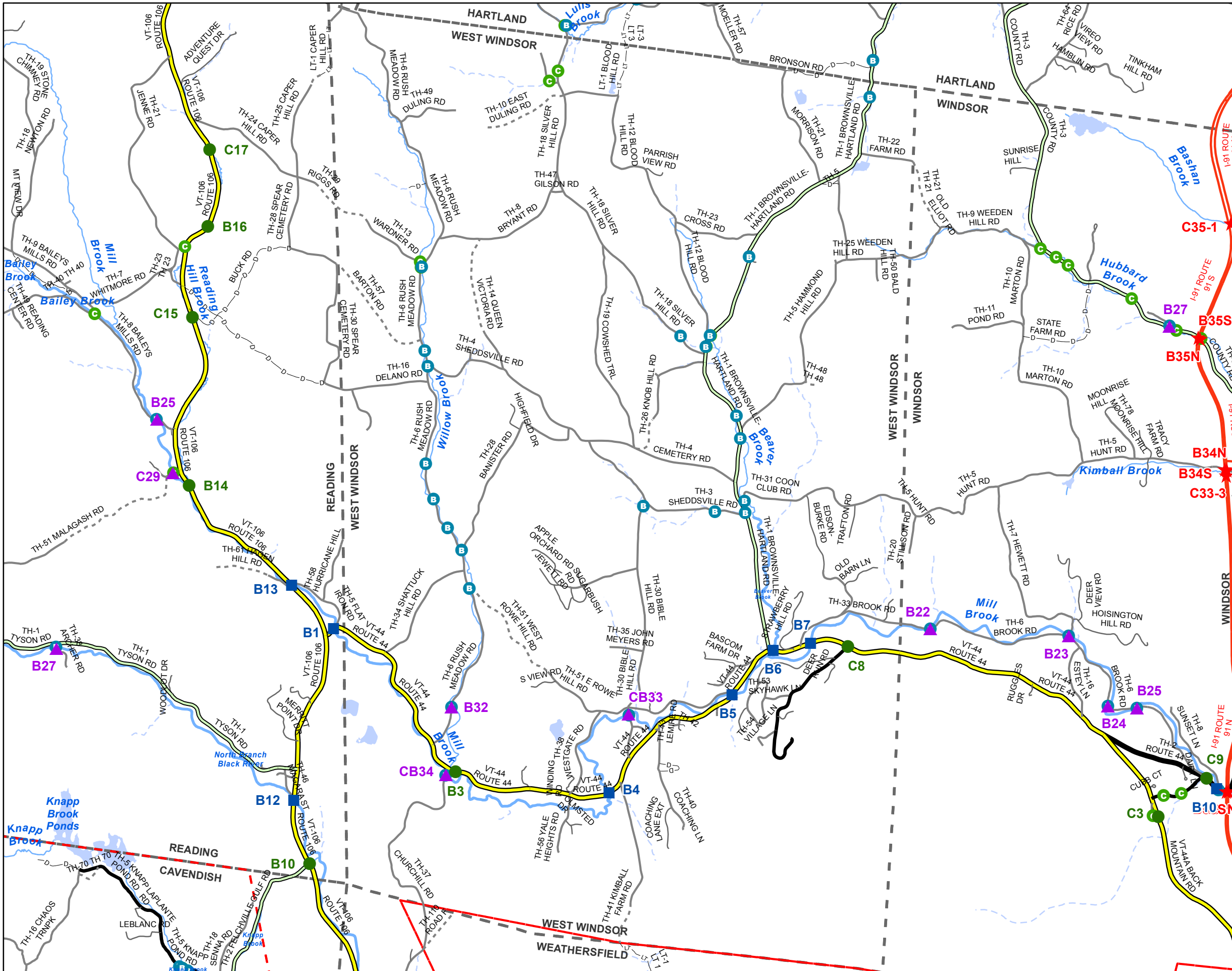
- ★ INTERSTATE
- STATE LONG
- STATE SHORT
- ▲ TOWN LONG
- ▼ FAS/FAU
- INTERSTATE
- STATE HIGHWAY
- CLASS 1
- CLASS 2
- CLASS 3
- CLASS 4
- - - LEGAL TRAIL
- - - PRIVATE
- - - DISCONTINUED
- - - DISTRICT
- - - POLITICAL BOUNDARY
- NAMED RIVERS-STREAMS
- - - UNNAMED RIVERS-STREAMS
- B VOB CIT Bridge Data
- C VOB CIT Culvert Data

Produced by:  
Mapping Unit  
Vermont Agency of Transportation  
June 2014



**WEST FAIRLEE**  
ORANGE COUNTY  
DISTRICT # 4



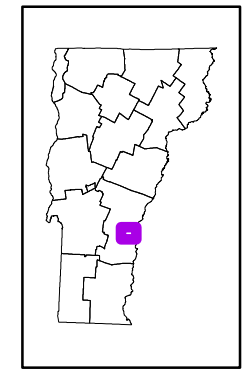


Scale 1:43,242

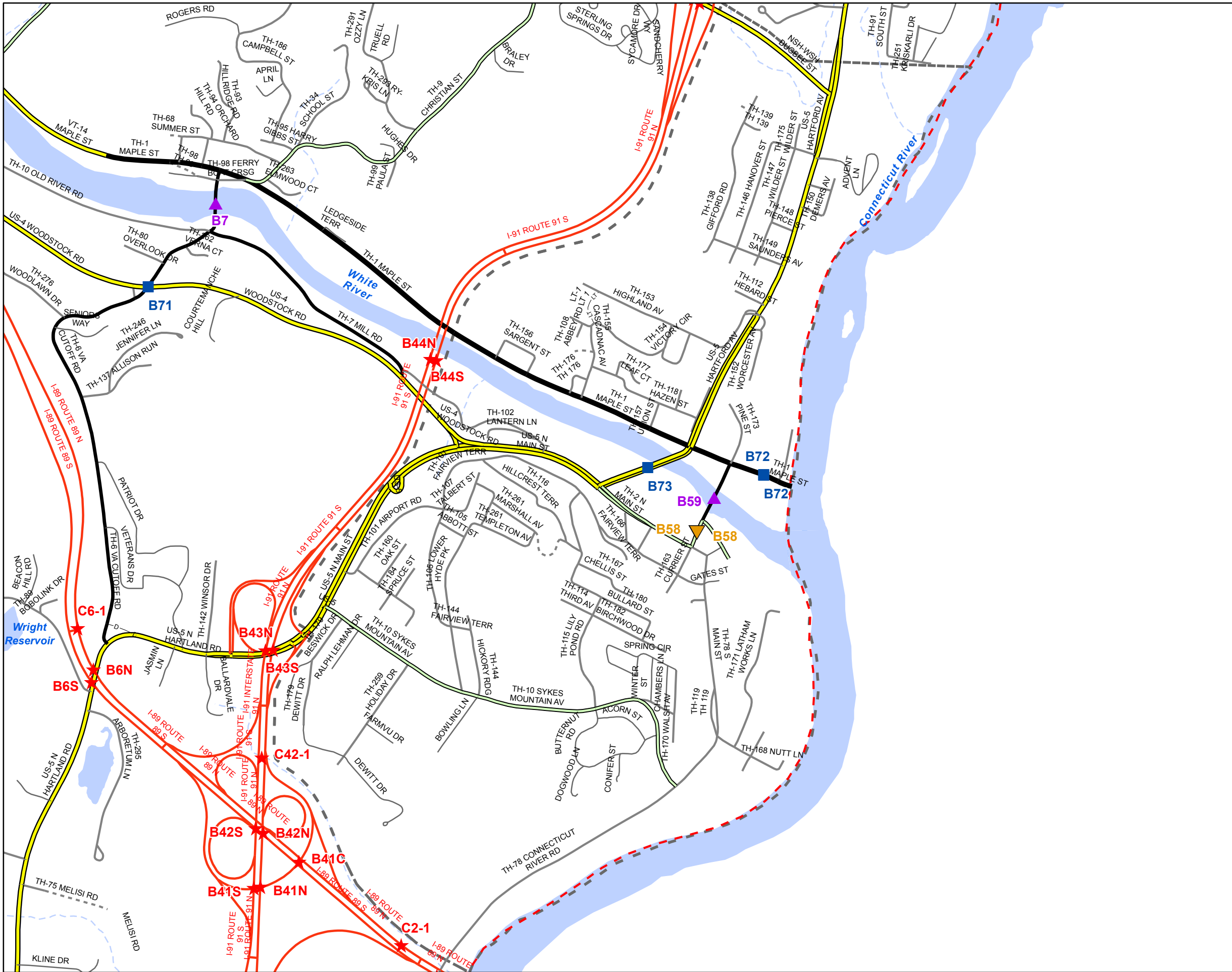


- ★ INTERSTATE
- STATE LONG
- STATE SHORT
- ▲ TOWN LONG
- ▼ FAS/FAU
- INTERSTATE
- STATE HIGHWAY
- CLASS 1
- CLASS 2
- CLASS 3
- CLASS 4
- - - LEGAL TRAIL
- PRIVATE
- - - DISCONTINUED
- - - DISTRICT
- - - POLITICAL BOUNDARY
- NAMED RIVERS-STREAMS
- - - UNNAMED RIVERS-STREAMS
- VOB CIT Bridge Data
- VOB CIT Culvert Data

Produced by:  
Mapping Unit  
Vermont Agency of Transportation  
June 2014



**WEST WINDSOR**  
WINDSOR COUNTY  
DISTRICT # 4

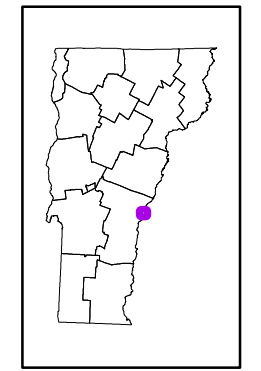


Scale 1:13,593

N

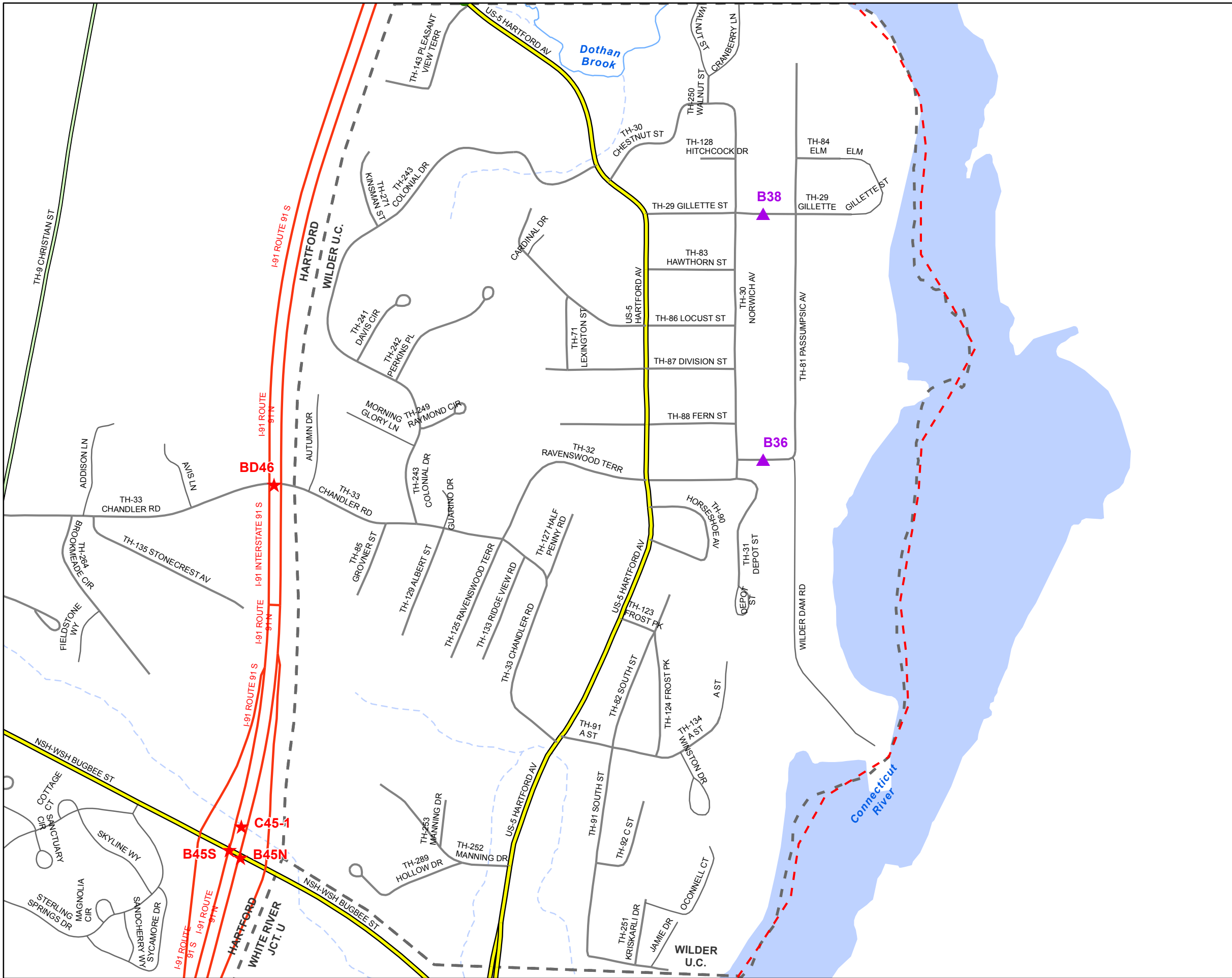
- ★ INTERSTATE
- STATE LONG
- STATE SHORT
- ▲ TOWN LONG
- ▼ FAS/FAU
- INTERSTATE
- STATE HIGHWAY
- CLASS 1
- CLASS 2
- CLASS 3
- CLASS 4
- - - LEGAL TRAIL
- - - PRIVATE
- - - DISCONTINUED
- - - DISTRICT
- - - POLITICAL BOUNDARY
- NAMED RIVERS-STREAMS
- - - UNNAMED RIVERS-STREAMS
- ⓑ VOBICIT Bridge Data
- Ⓒ VOBICIT Culvert Data

Produced by:  
Mapping Unit  
Vermont Agency of Transportation  
June 2014



**WHITE RIVER JCT. URBAN COMP**  
WINDSOR COUNTY  
DISTRICT # 4



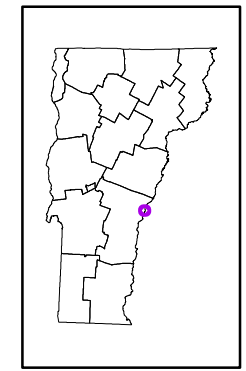


Scale 1:7,405

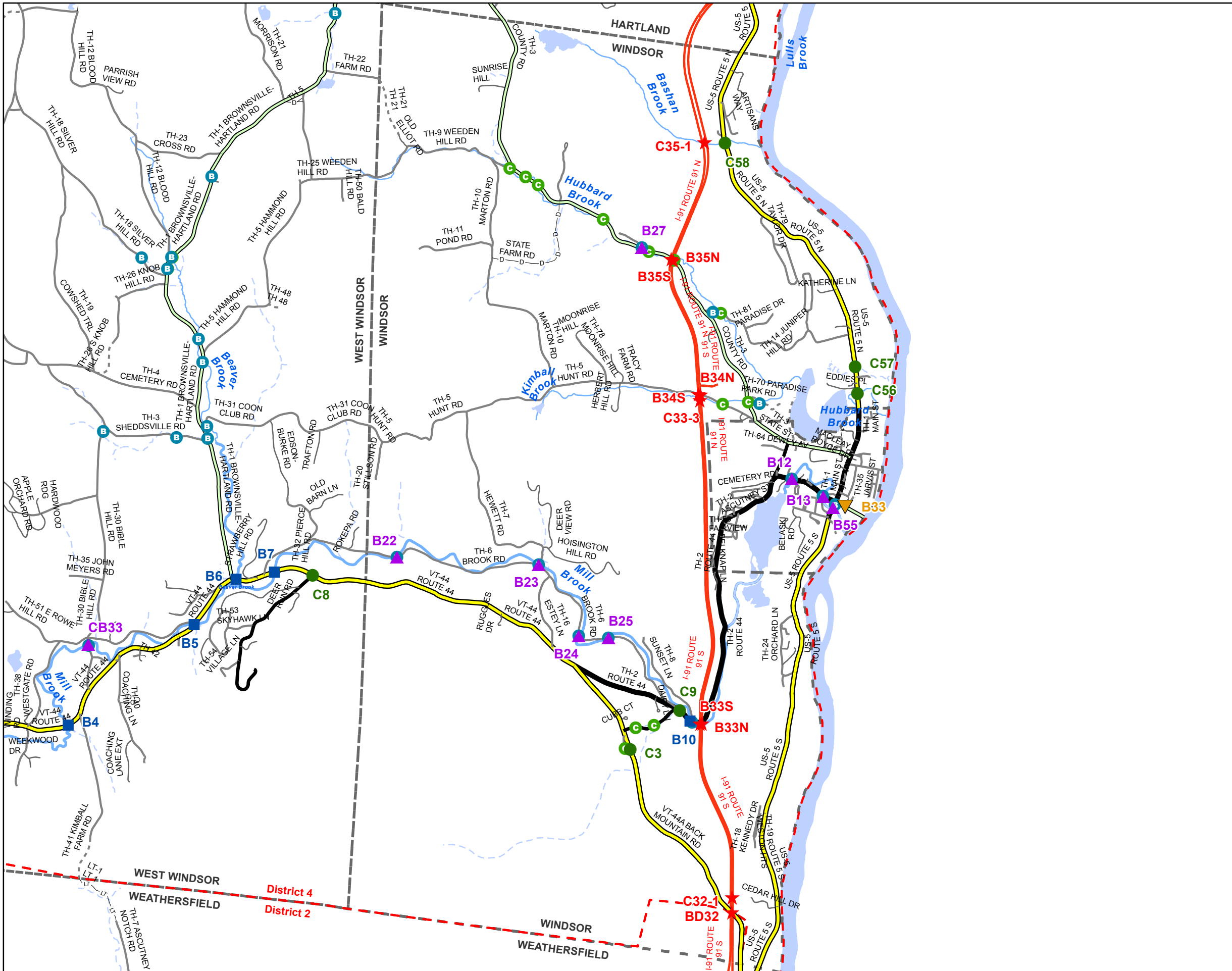
N

- ★ INTERSTATE
- STATE LONG
- STATE SHORT
- ▲ TOWN LONG
- ▼ FAS/FAU
- INTERSTATE
- STATE HIGHWAY
- CLASS 1
- CLASS 2
- CLASS 3
- CLASS 4
- - - LEGAL TRAIL
- - - PRIVATE
- - - DISCONTINUED
- - - DISTRICT
- - - POLITICAL BOUNDARY
- NAMED RIVERS-STREAMS
- - - UNNAMED RIVERS-STREAMS
- ⓑ VOBCIT Bridge Data
- Ⓒ VOBCIT Culvert Data

Produced by:  
Mapping Unit  
Vermont Agency of Transportation  
June 2014



**WILDER URBAN COMPACT**  
WINDSOR COUNTY  
DISTRICT # 4

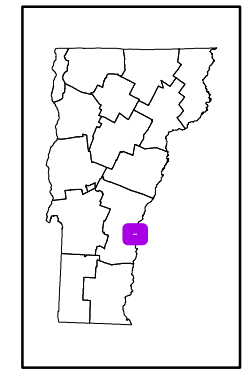


Scale 1:42,254

N

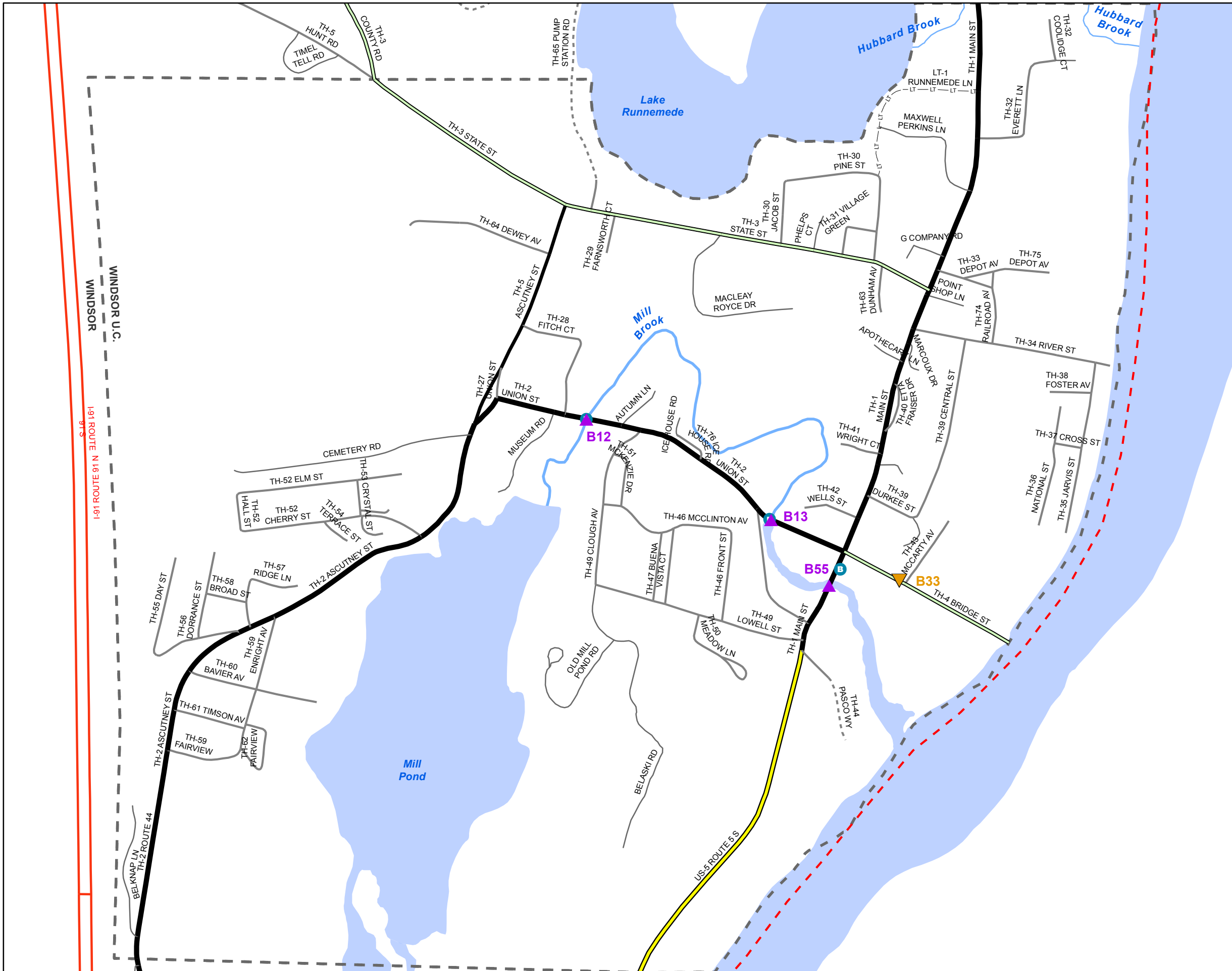
- ★ INTERSTATE
- STATE LONG
- STATE SHORT
- ▲ TOWN LONG
- ▼ FAS/FAU
- INTERSTATE
- STATE HIGHWAY
- CLASS 1
- CLASS 2
- CLASS 3
- CLASS 4
- - - LEGAL TRAIL
- - - PRIVATE
- - - DISCONTINUED
- - - DISTRICT
- - - POLITICAL BOUNDARY
- NAMED RIVERS-STREAMS
- - - UNNAMED RIVERS-STREAMS
- VOBKIT Bridge Data
- VOBKIT Culvert Data

Produced by:  
Mapping Unit  
Vermont Agency of Transportation  
June 2014



**WINDSOR**  
WINDSOR COUNTY  
DISTRICT # 4



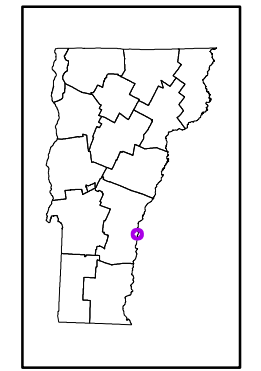


Scale 1:7,209

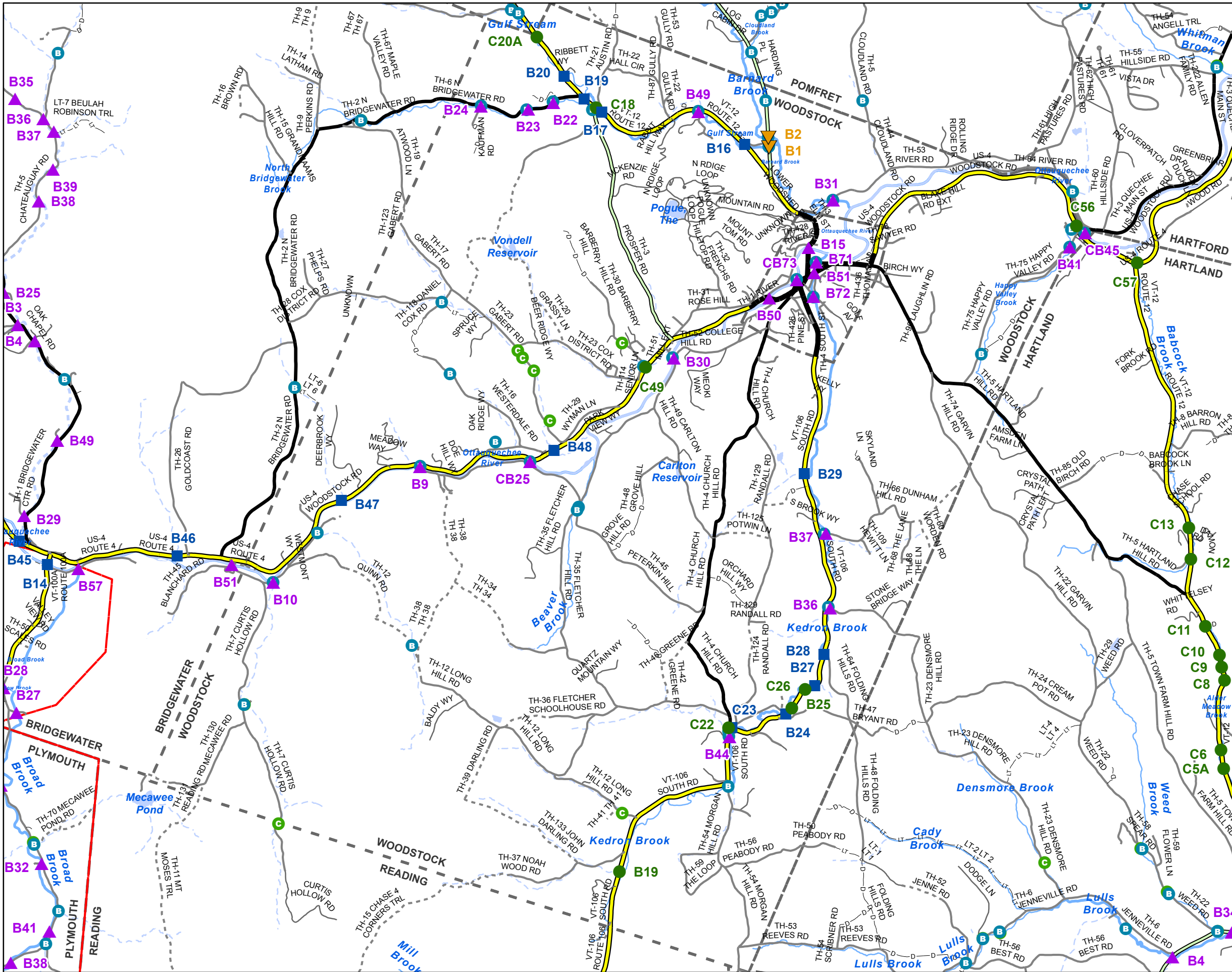


- ★ INTERSTATE
- STATE LONG
- STATE SHORT
- ▲ TOWN LONG
- ▼ FAS/FAU
- INTERSTATE
- STATE HIGHWAY
- CLASS 1
- CLASS 2
- CLASS 3
- CLASS 4
- - - LEGAL TRAIL
- PRIVATE
- - - DISCONTINUED
- - - DISTRICT
- - - POLITICAL BOUNDARY
- NAMED RIVERS-STREAMS
- - - UNNAMED RIVERS-STREAMS
- ⓑ VOBCIT Bridge Data
- Ⓒ VOBCIT Culvert Data

Produced by:  
Mapping Unit  
Vermont Agency of Transportation  
June 2014



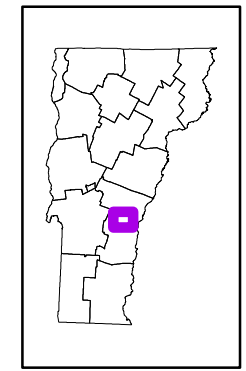
**WINDSOR U.C.**  
WINDSOR COUNTY  
DISTRICT # 4



Scale 1:56,105

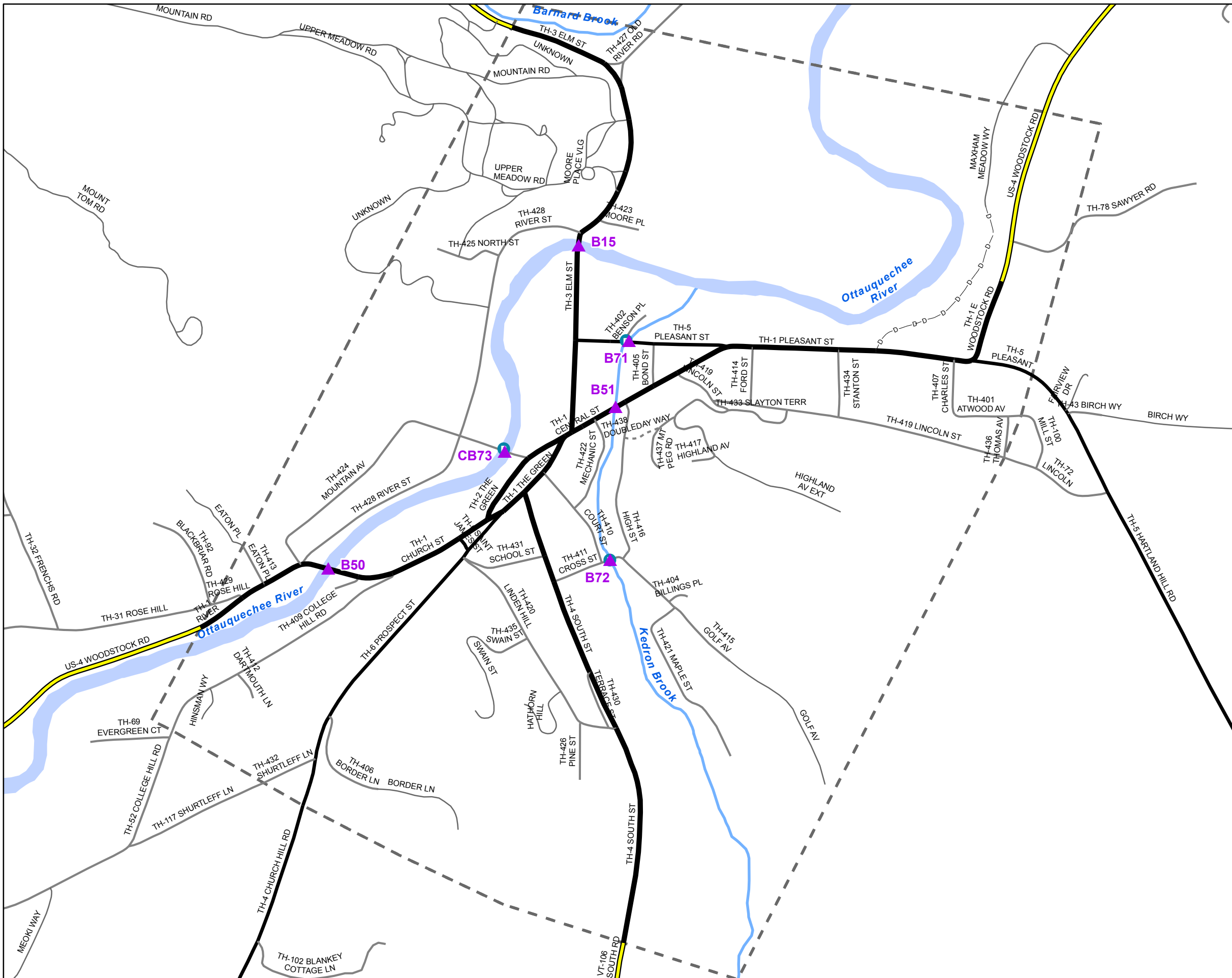
★ INTERSTATE  
 ■ STATE LONG  
 ● STATE SHORT  
 ▲ TOWN LONG  
 ▼ FAS/FAU  
 — INTERSTATE  
 — STATE HIGHWAY  
 — CLASS 1  
 — CLASS 2  
 — CLASS 3  
 - - - CLASS 4  
 - - - LEGAL TRAIL  
 — PRIVATE  
 - - - DISCONTINUED  
 [ ] DISTRICT  
 [ ] POLITICAL BOUNDARY  
 — NAMED RIVERS-STREAMS  
 - - - UNNAMED RIVERS-STREAMS  
 ● VOBKIT Bridge Data  
 ● VOBKIT Culvert Data

Produced by:  
Mapping Unit  
Vermont Agency of Transportation  
June 2014



**WOODSTOCK**  
WINDSOR COUNTY  
DISTRICT # 4



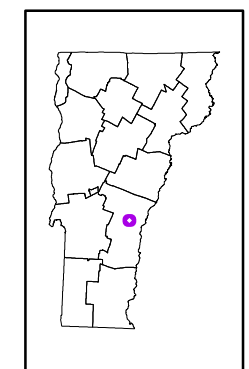


Scale 1:8,836



- ★ INTERSTATE
- STATE LONG
- STATE SHORT
- ▲ TOWN LONG
- ▼ FAS/FAU
- INTERSTATE
- STATE HIGHWAY
- CLASS 1
- CLASS 2
- CLASS 3
- - - CLASS 4
- - - LEGAL TRAIL
- PRIVATE
- - - DISCONTINUED
- - - DISTRICT
- - - POLITICAL BOUNDARY
- NAMED RIVERS-STREAMS
- - - UNNAMED RIVERS-STREAMS
- VOB CIT Bridge Data
- VOB CIT Culvert Data

Produced by:  
Mapping Unit  
Vermont Agency of Transportation  
June 2014



**WOODSTOCK VILLAGE**  
WINDSOR COUNTY  
DISTRICT # 4