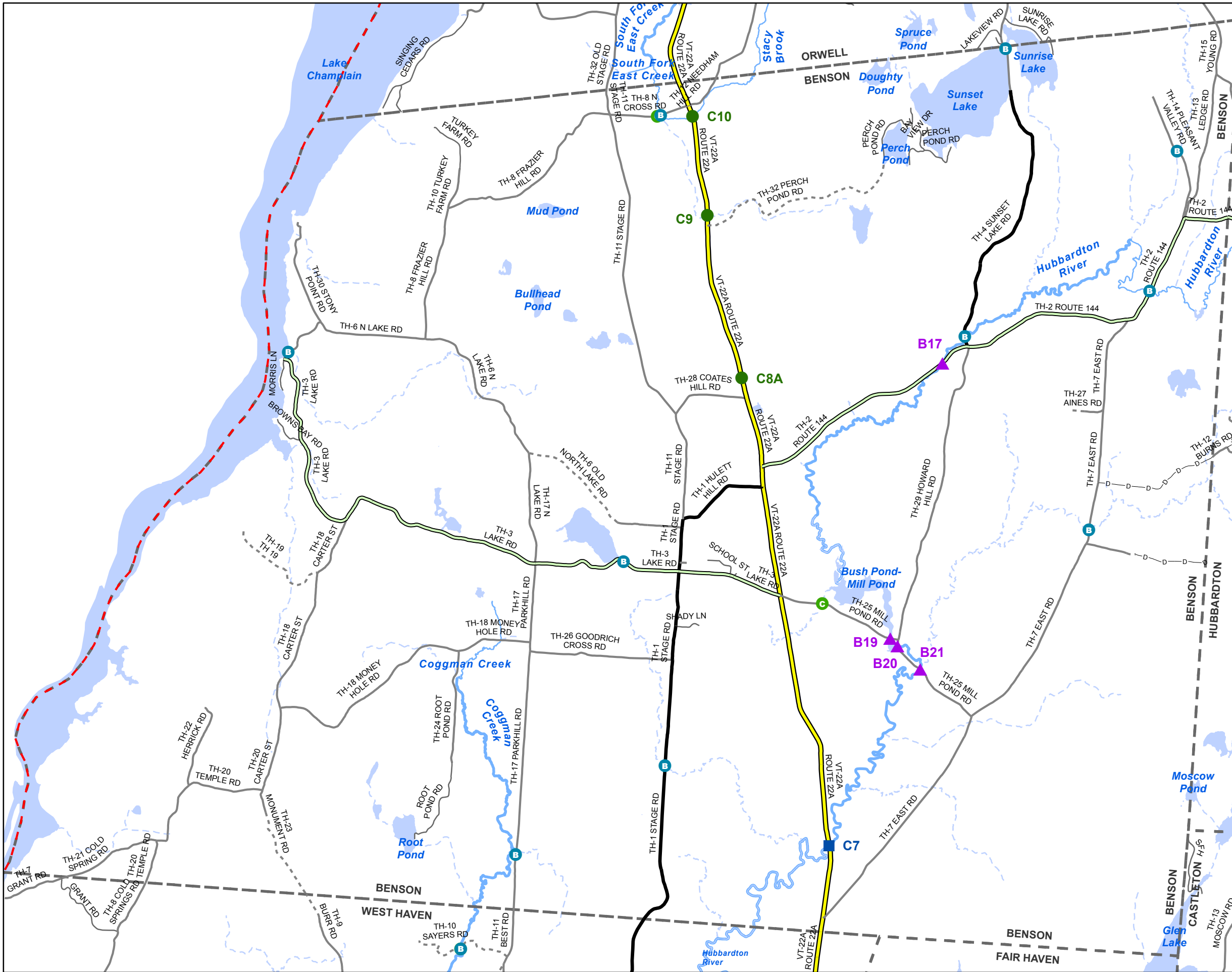


Bridge and Culvert Inspection Map Series - District 3 -

July 2014

Produced by:
Mapping Unit
Policy & Planning Division
Vermont Agency of Transportation



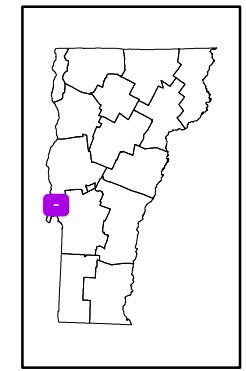


Scale 1:44,078

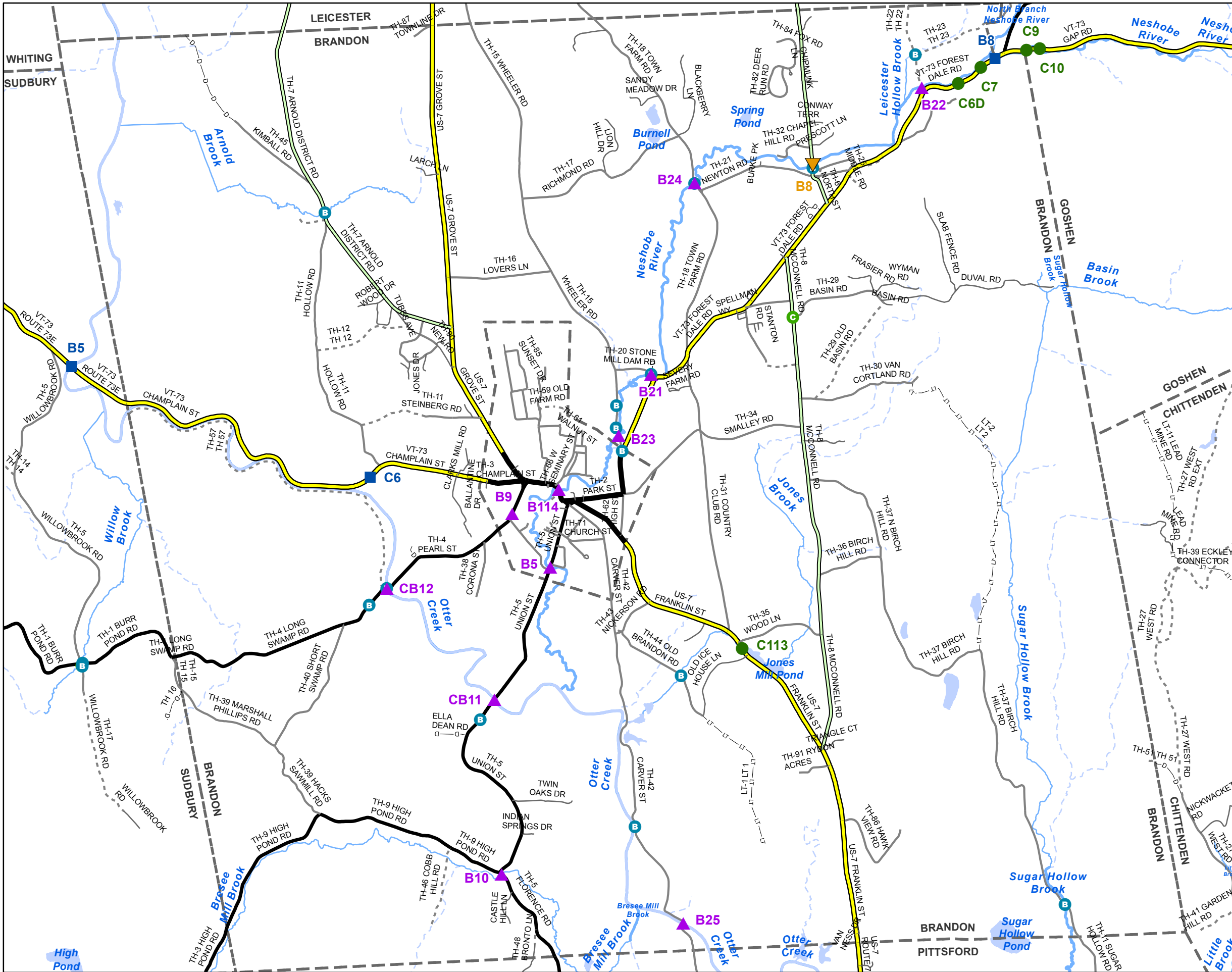


- ★ INTERSTATE
- STATE LONG
- STATE SHORT
- ▲ TOWN LONG
- ▼ FAS/FAU
- INTERSTATE
- STATE HIGHWAY
- CLASS 1
- CLASS 2
- CLASS 3
- CLASS 4
- - - LEGAL TRAIL
- - - PRIVATE
- - - DISCONTINUED
- - - DISTRICT
- - - POLITICAL BOUNDARY
- NAMED RIVERS-STREAMS
- - - UNNAMED RIVERS-STREAMS
- B VOBICIT Bridge Data
- C VOBICIT Culvert Data

Produced by:
Mapping Unit
Vermont Agency of Transportation
June 2014



BENSON
RUTLAND COUNTY
DISTRICT # 3

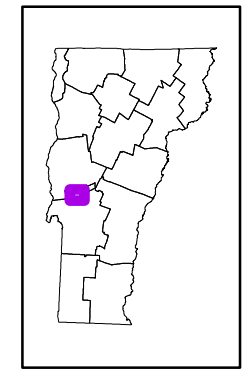


Scale 1:41,091

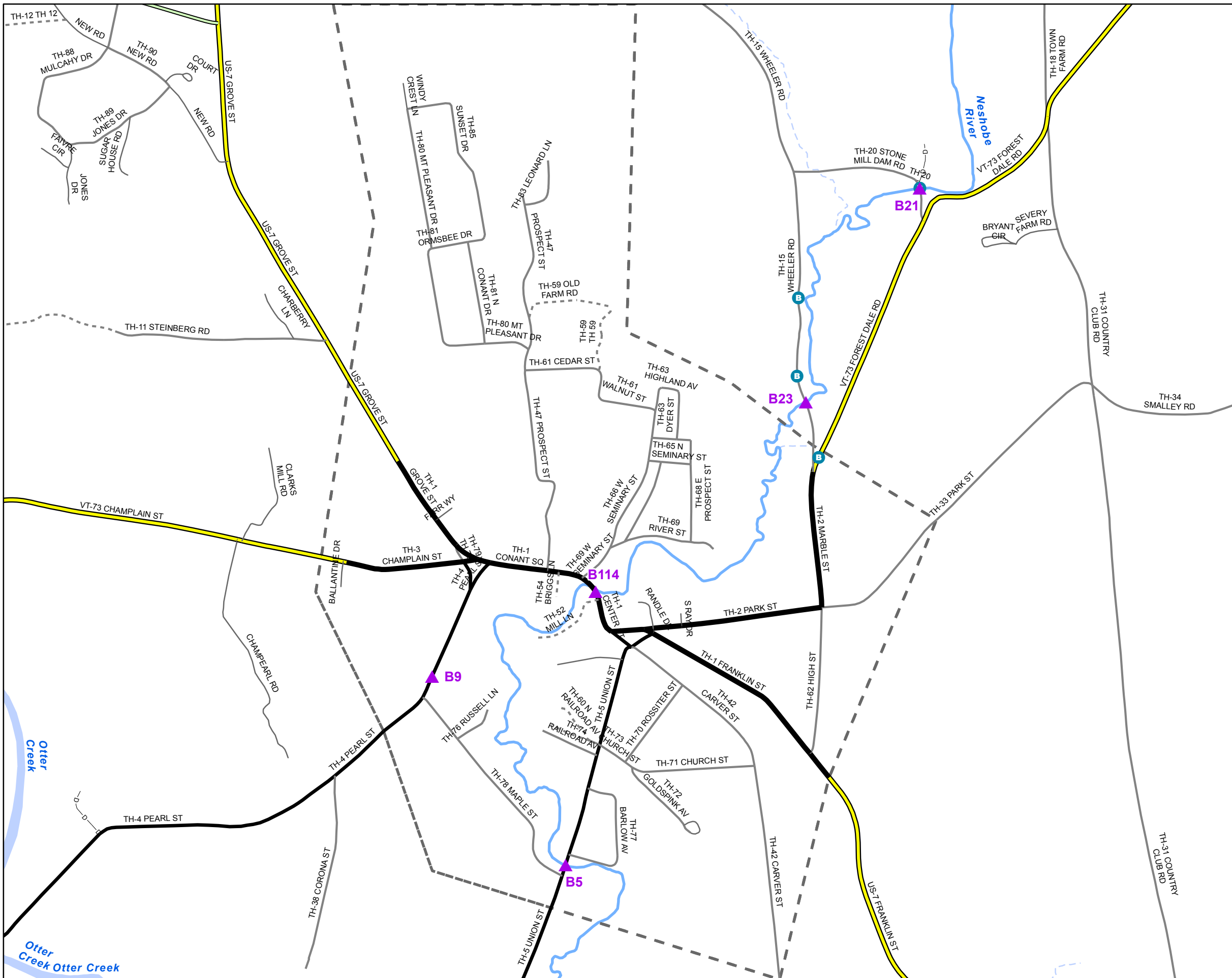


- ★ INTERSTATE
- STATE LONG
- STATE SHORT
- ▲ TOWN LONG
- ▼ FAS/FAU
- INTERSTATE
- STATE HIGHWAY
- CLASS 1
- CLASS 2
- CLASS 3
- CLASS 4
- - - LEGAL TRAIL
- - - PRIVATE
- - - DISCONTINUED
- - - DISTRICT
- - - POLITICAL BOUNDARY
- NAMED RIVERS-STREAMS
- - - UNNAMED RIVERS-STREAMS
- B VOBCIT Bridge Data
- C VOBCIT Culvert Data

Produced by:
Mapping Unit
Vermont Agency of Transportation
June 2014



BRANDON
RUTLAND COUNTY
DISTRICT # 3

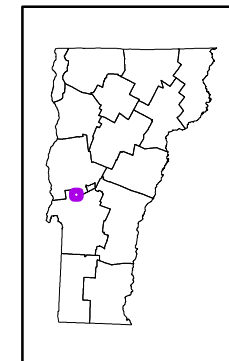


Scale 1:11,783

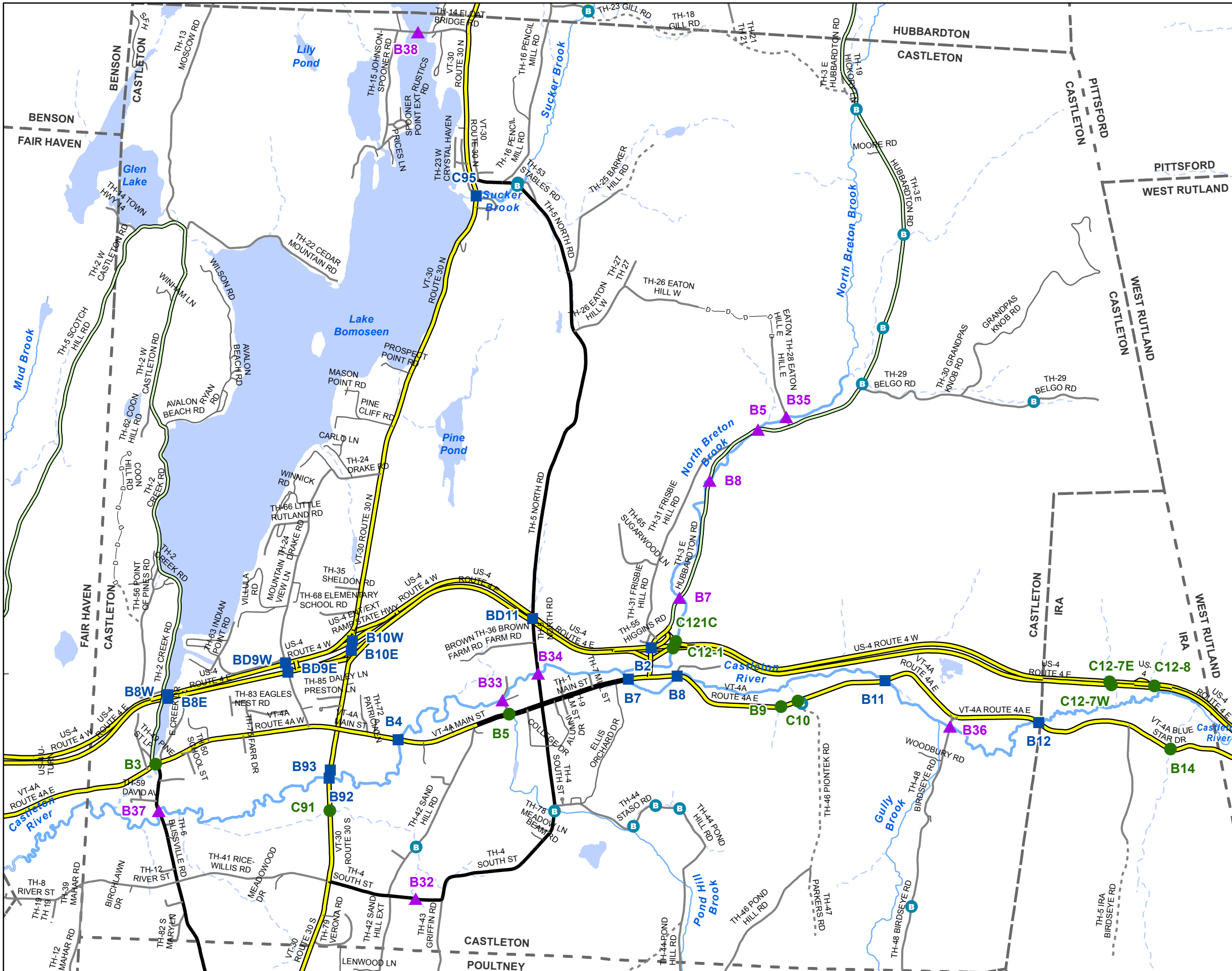


- ★ INTERSTATE
- STATE LONG
- STATE SHORT
- ▲ TOWN LONG
- ▼ FAS/FAU
- INTERSTATE
- STATE HIGHWAY
- CLASS 1
- CLASS 2
- CLASS 3
- CLASS 4
- - - LEGAL TRAIL
- - - PRIVATE
- - - DISCONTINUED
- - - DISTRICT
- - - POLITICAL BOUNDARY
- NAMED RIVERS-STREAMS
- - - UNNAMED RIVERS-STREAMS
- ⓑ VOBCIT Bridge Data
- Ⓒ VOBCIT Culvert Data

Produced by:
Mapping Unit
Vermont Agency of Transportation
June 2014



BRANDON U.C.
RUTLAND COUNTY
DISTRICT # 3

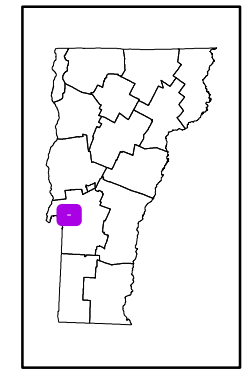


Scale 1:42,010

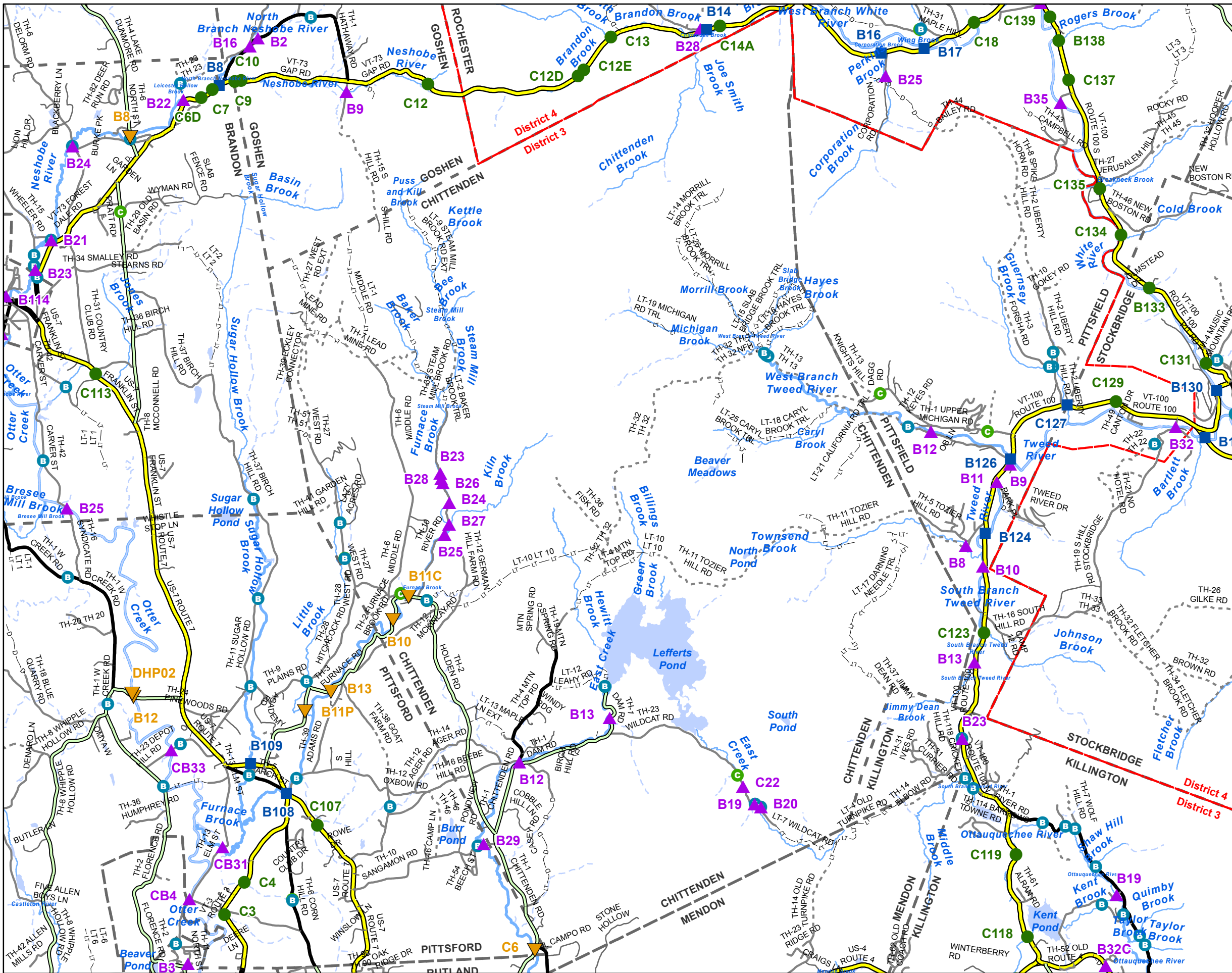


- ★ INTERSTATE
- STATE LONG
- STATE SHORT
- ▲ TOWN LONG
- ▼ FAS/FAU
- INTERSTATE
- STATE HIGHWAY
- CLASS 1
- CLASS 2
- CLASS 3
- CLASS 4
- LEGAL TRAIL
- PRIVATE
- DISCONTINUED
- DISTRICT
- POLITICAL BOUNDARY
- NAMED RIVERS-STREAMS
- UNNAMED RIVERS-STREAMS
- B VOBKIT Bridge Data
- C VOBKIT Culvert Data

Produced by:
Mapping Unit
Vermont Agency of Transportation
June 2014



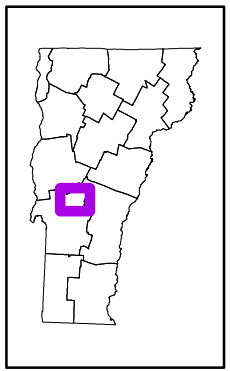
CASTLETON
RUTLAND COUNTY
DISTRICT # 3



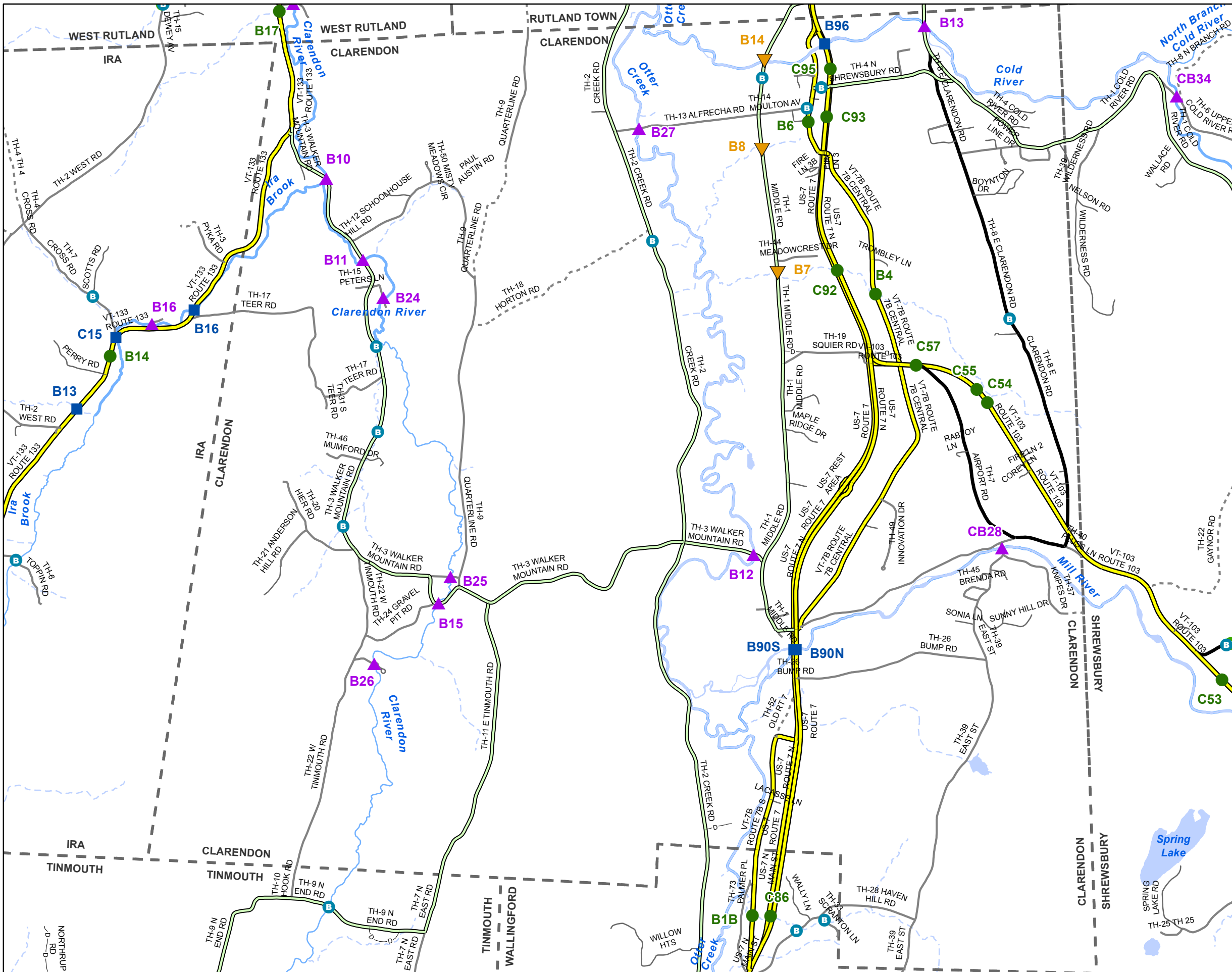
Scale 1:84,047

★ INTERSTATE
 ■ STATE LONG
 ● STATE SHORT
 ▲ TOWN LONG
 ▼ FAS/FAU
 — INTERSTATE
 — STATE HIGHWAY
 — CLASS 1
 — CLASS 2
 — CLASS 3
 - - - CLASS 4
 - - - LEGAL TRAIL
 - - - PRIVATE
 - - - DISCONTINUED
 - - - DISTRICT
 - - - POLITICAL BOUNDARY
 — NAMED RIVERS-STREAMS
 - - - UNNAMED RIVERS-STREAMS
 ● VOBGIT Bridge Data
 ● VOBGIT Culvert Data

Produced by:
Mapping Unit
Vermont Agency of Transportation
June 2014



CHITTENDEN
RUTLAND COUNTY
DISTRICT # 3

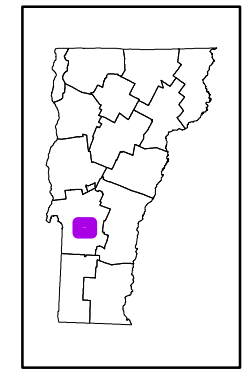


Scale 1:39,708

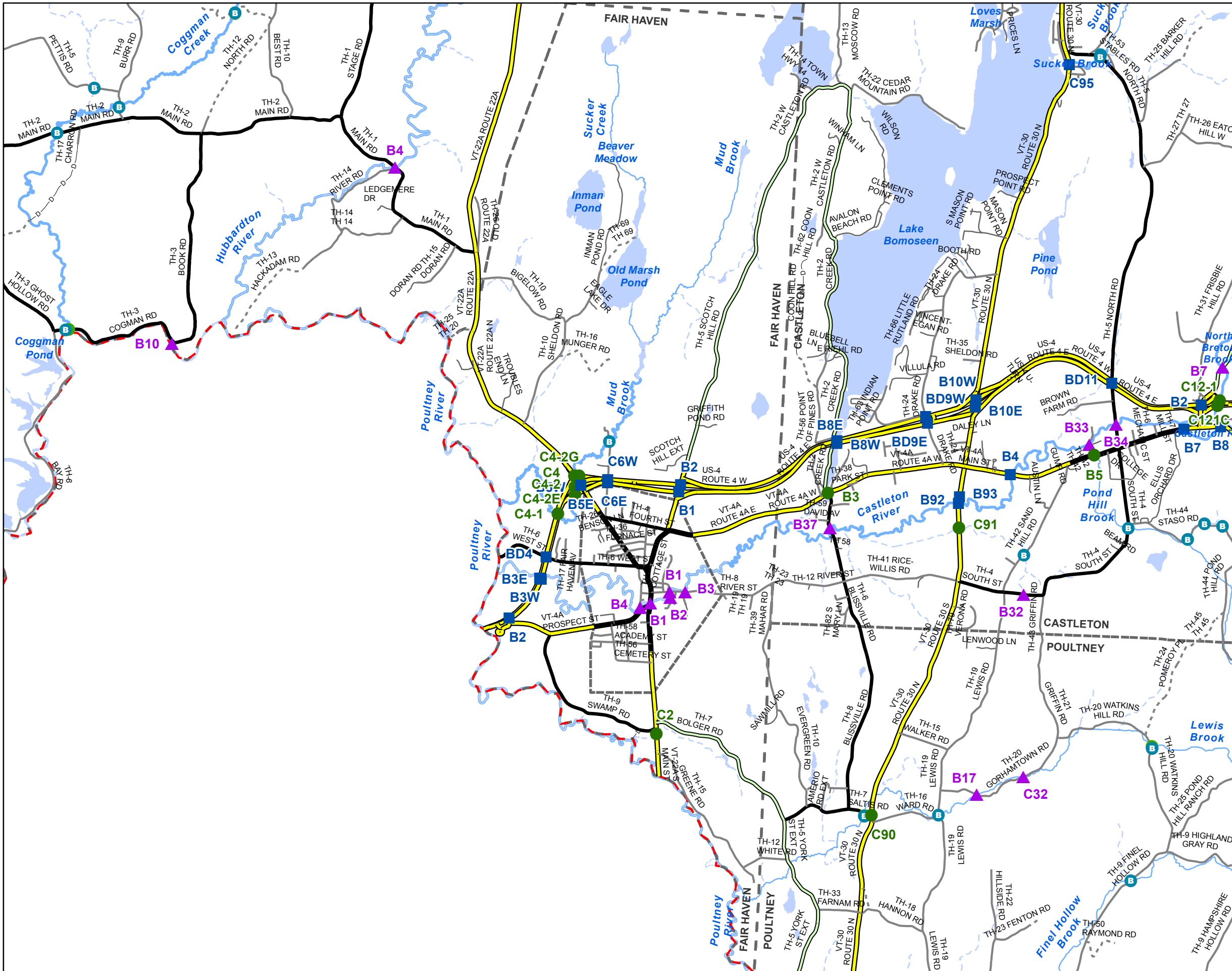


- ★ INTERSTATE
- STATE LONG
- STATE SHORT
- ▲ TOWN LONG
- ▼ FAS/FAU
- INTERSTATE
- STATE HIGHWAY
- CLASS 1
- CLASS 2
- CLASS 3
- - - CLASS 4
- - - LEGAL TRAIL
- PRIVATE
- - - DISCONTINUED
- - - DISTRICT
- - - POLITICAL BOUNDARY
- NAMED RIVERS-STREAMS
- - - UNNAMED RIVERS-STREAMS
- VOBKIT Bridge Data
- VOBKIT Culvert Data

Produced by:
Mapping Unit
Vermont Agency of Transportation
June 2014



CLARENDON
RUTLAND COUNTY
DISTRICT # 3

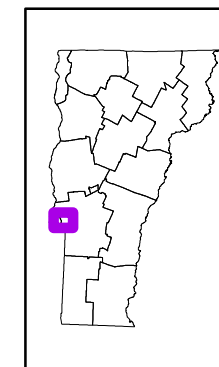


Scale 1:55,749

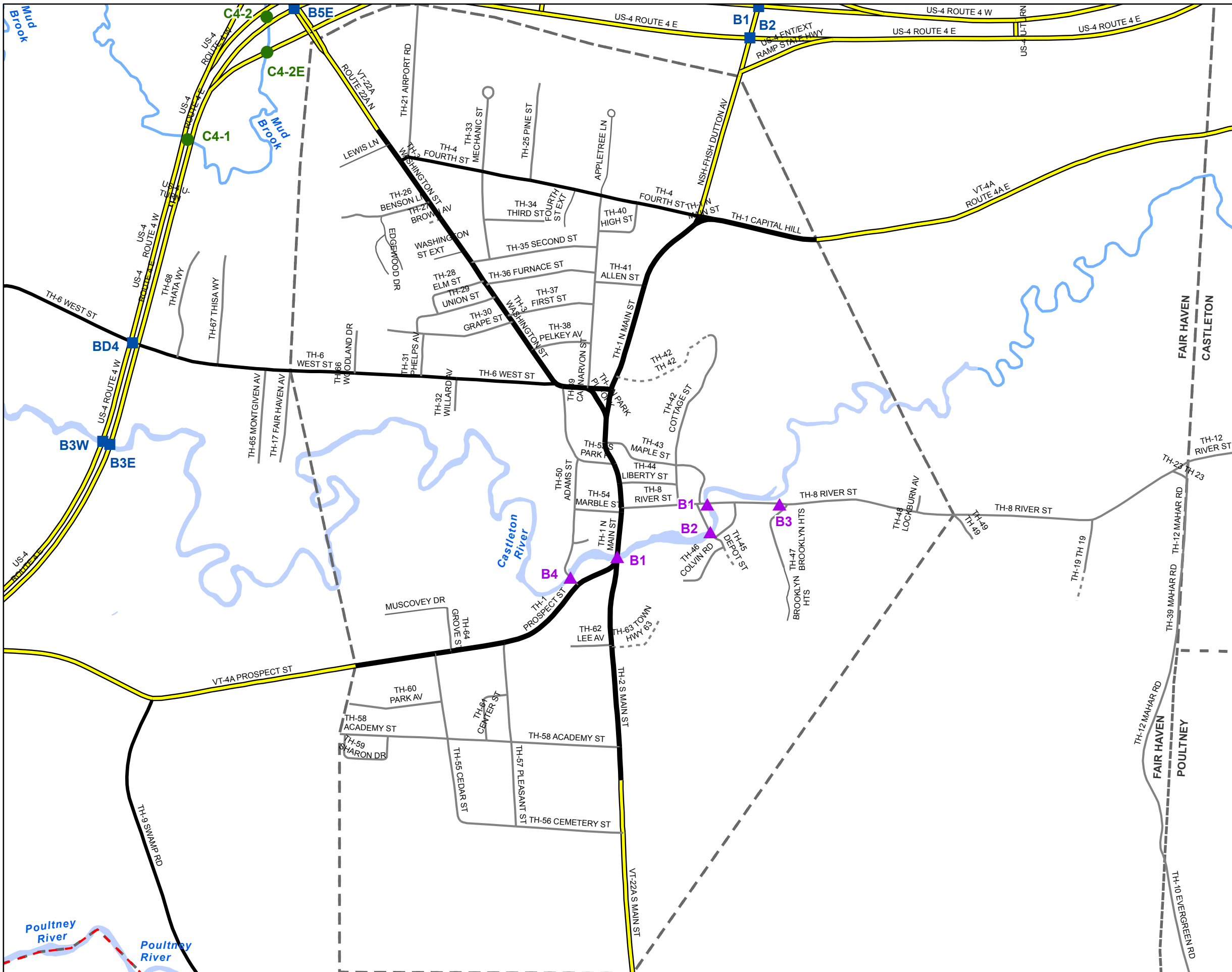


- ★ INTERSTATE
- STATE LONG
- STATE SHORT
- ▲ TOWN LONG
- ▼ FAS/FAU
- INTERSTATE
- STATE HIGHWAY
- CLASS 1
- CLASS 2
- CLASS 3
- CLASS 4
- - - LEGAL TRAIL
- - - PRIVATE
- - - DISCONTINUED
- - - DISTRICT
- - - POLITICAL BOUNDARY
- NAMED RIVERS-STREAMS
- - - UNNAMED RIVERS-STREAMS
- VOB CIT Bridge Data
- VOB CIT Culvert Data

Produced by:
Mapping Unit
Vermont Agency of Transportation
June 2014



FAIR HAVEN
RUTLAND COUNTY
DISTRICT # 3

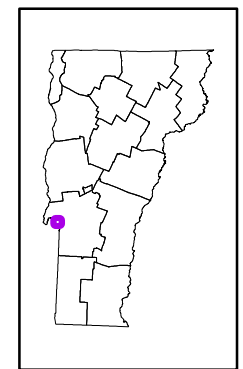


Scale 1:11,970

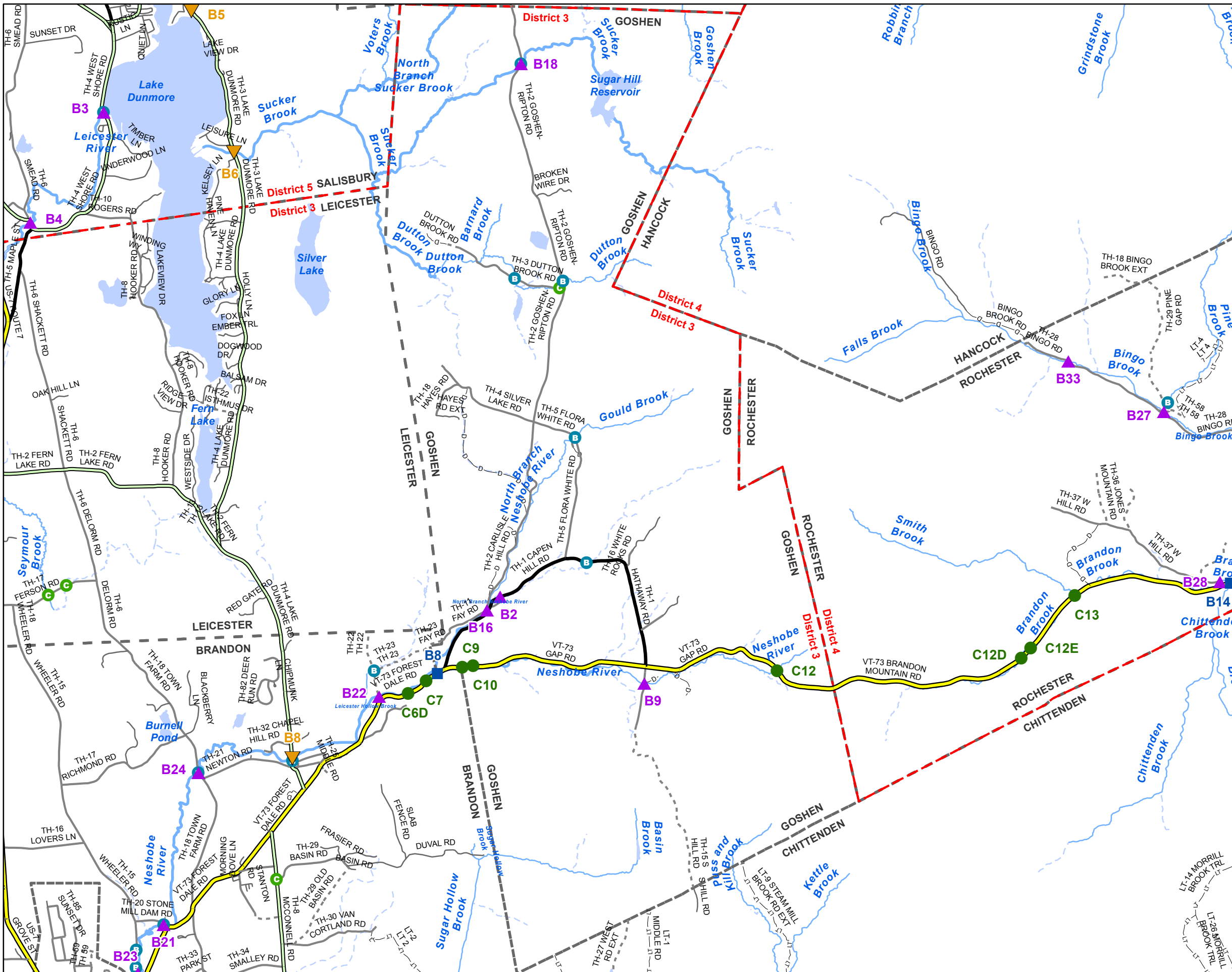


- ★ INTERSTATE
- STATE LONG
- STATE SHORT
- ▲ TOWN LONG
- ▼ FAS/FAU
- INTERSTATE
- STATE HIGHWAY
- CLASS 1
- CLASS 2
- CLASS 3
- CLASS 4
- - - LEGAL TRAIL
- PRIVATE
- - - DISCONTINUED
- - - DISTRICT
- - - POLITICAL BOUNDARY
- NAMED RIVERS-STREAMS
- - - UNNAMED RIVERS-STREAMS
- VOBKIT Bridge Data
- VOBKIT Culvert Data

Produced by:
Mapping Unit
Vermont Agency of Transportation
June 2014



FAIR HAVEN U.C.
RUTLAND COUNTY
DISTRICT # 3

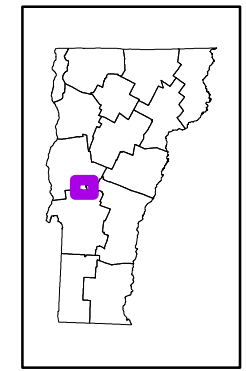


Scale 1:51,644

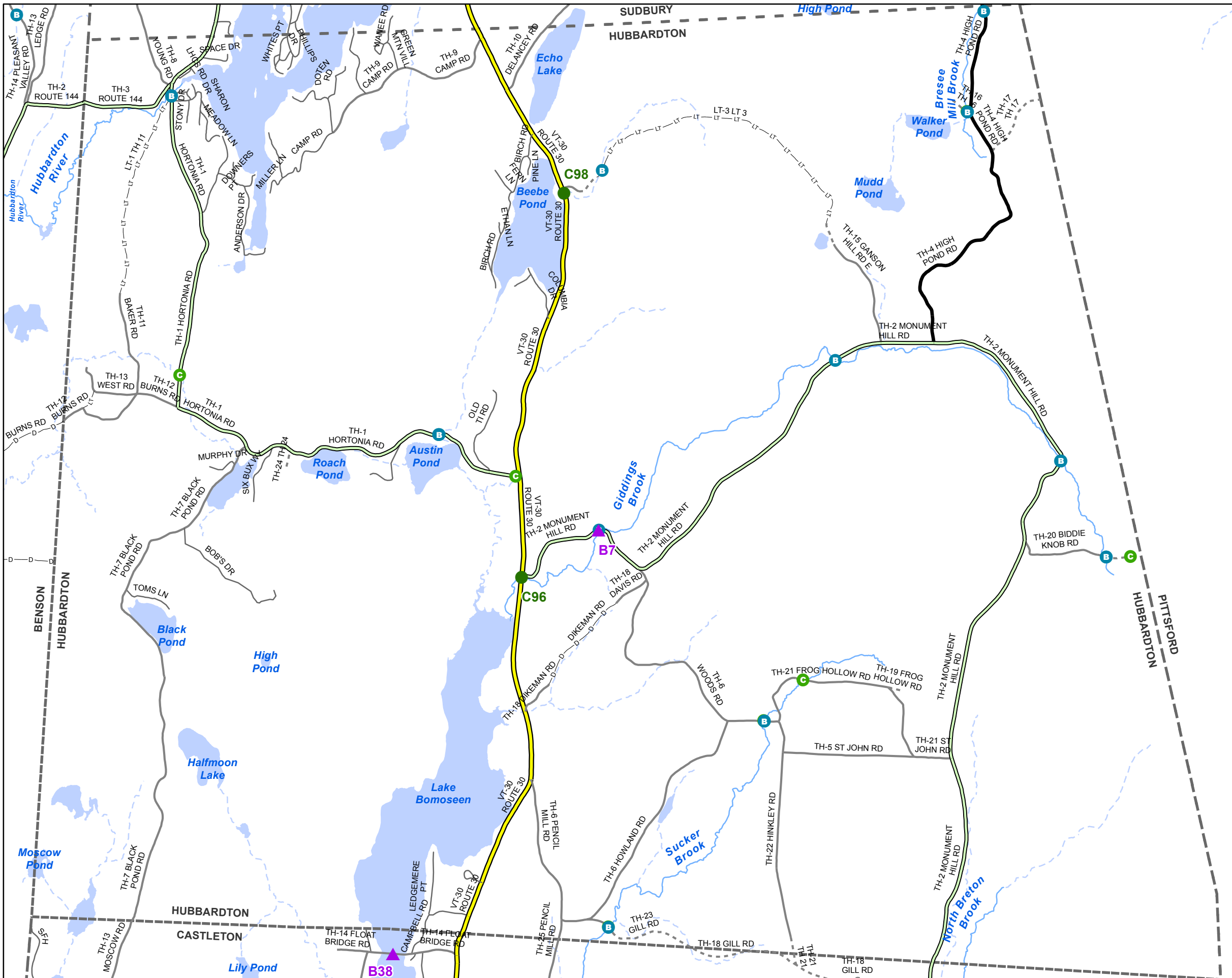


- ★ INTERSTATE
- STATE LONG
- STATE SHORT
- ▲ TOWN LONG
- ▼ FAS/FAU
- INTERSTATE
- STATE HIGHWAY
- CLASS 1
- CLASS 2
- CLASS 3
- CLASS 4
- - - LEGAL TRAIL
- - - PRIVATE
- - - DISCONTINUED
- - - DISTRICT
- - - POLITICAL BOUNDARY
- NAMED RIVERS-STREAMS
- - - UNNAMED RIVERS-STREAMS
- B VOBKIT Bridge Data
- C VOBKIT Culvert Data

Produced by:
Mapping Unit
Vermont Agency of Transportation
June 2014



GOSHEN
ADDISON COUNTY
DISTRICT # 3

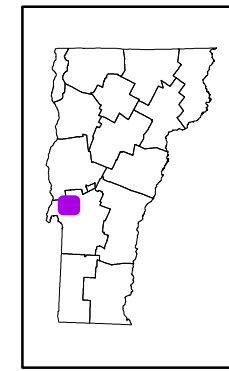


Scale 1:33,393

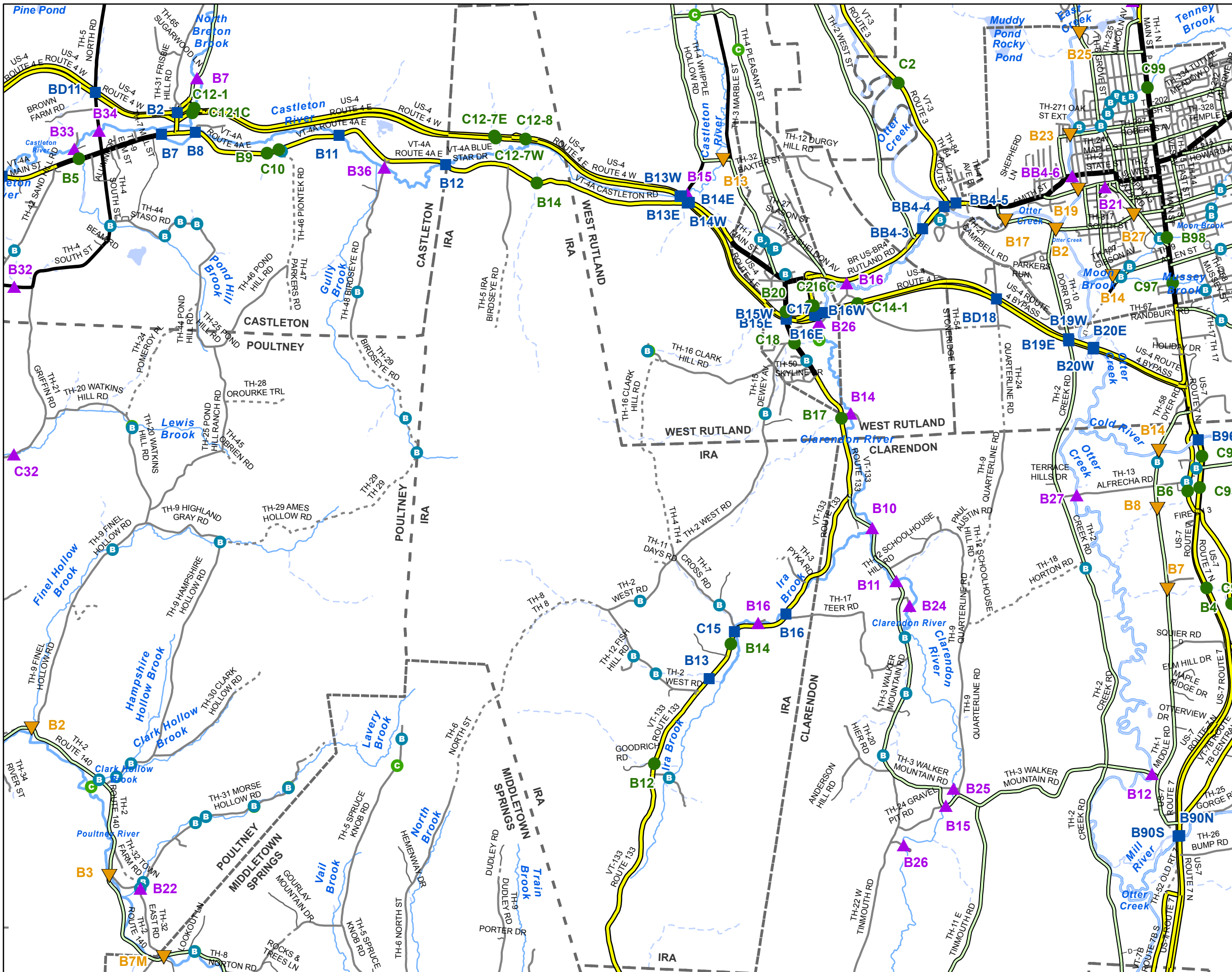


- ★ INTERSTATE
- STATE LONG
- STATE SHORT
- ▲ TOWN LONG
- ▼ FAS/FAU
- INTERSTATE
- STATE HIGHWAY
- CLASS 1
- CLASS 2
- CLASS 3
- - - CLASS 4
- - - LEGAL TRAIL
- PRIVATE
- - - DISCONTINUED
- - - DISTRICT
- - - POLITICAL BOUNDARY
- NAMED RIVERS-STREAMS
- - - UNNAMED RIVERS-STREAMS
- B VOB CIT Bridge Data
- C VOB CIT Culvert Data

Produced by:
Mapping Unit
Vermont Agency of Transportation
June 2014



HUBBARDTON
RUTLAND COUNTY
DISTRICT # 3

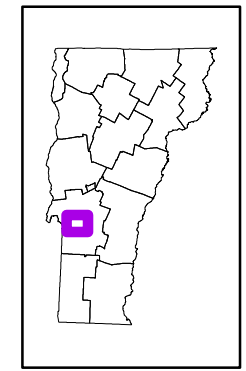


Scale 1:60,689

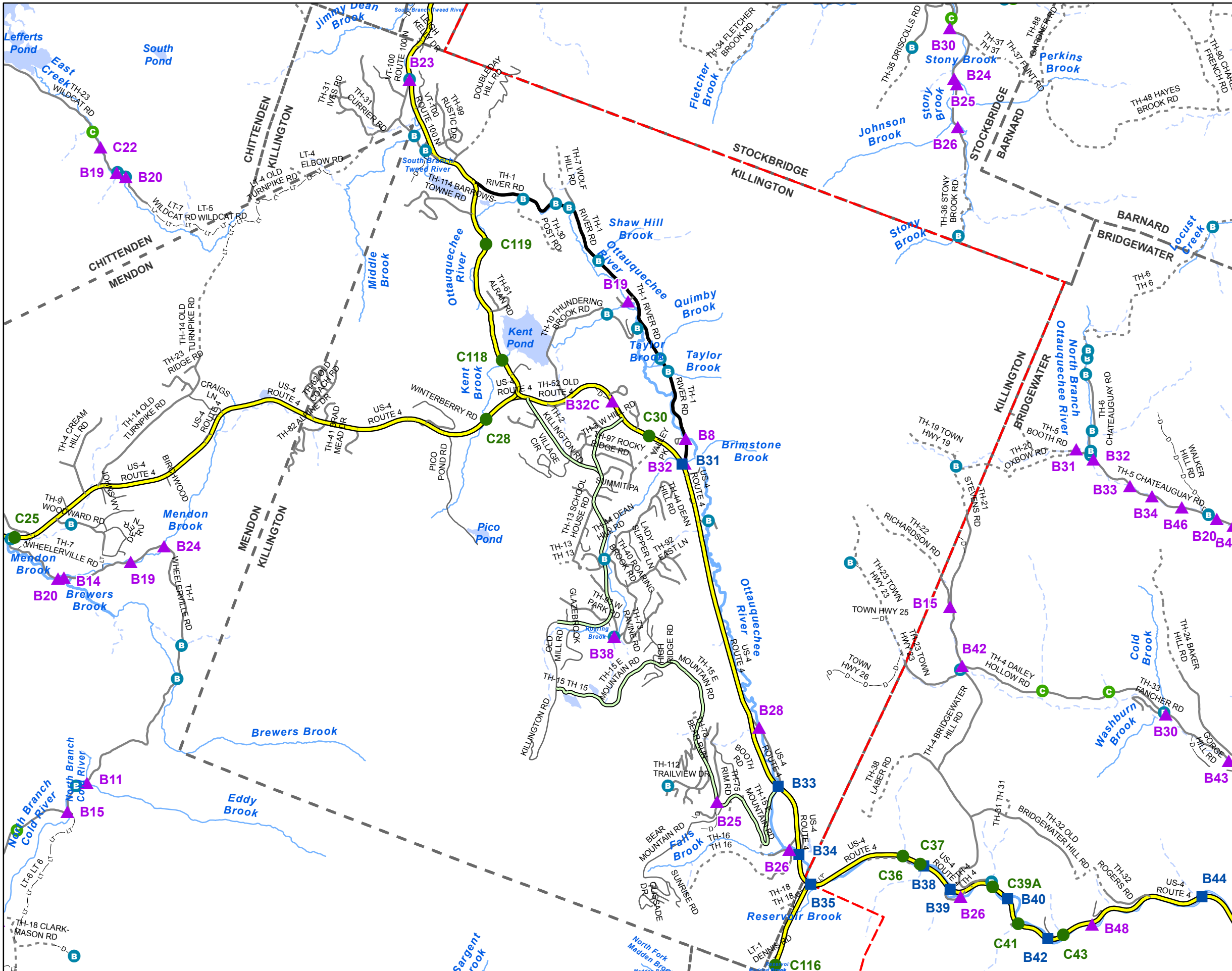


- ★ INTERSTATE
- STATE LONG
- STATE SHORT
- ▲ TOWN LONG
- ▼ FAS/FAU
- INTERSTATE
- STATE HIGHWAY
- CLASS 1
- CLASS 2
- CLASS 3
- CLASS 4
- - - LEGAL TRAIL
- PRIVATE
- - - DISCONTINUED
- DISTRICT
- POLITICAL BOUNDARY
- NAMED RIVERS-STREAMS
- UNNAMED RIVERS-STREAMS
- VOBKIT Bridge Data
- VOBKIT Culvert Data

Produced by:
Mapping Unit
Vermont Agency of Transportation
June 2014



IRA
RUTLAND COUNTY
DISTRICT # 3

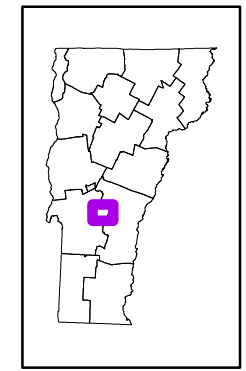


Scale 1:59,538

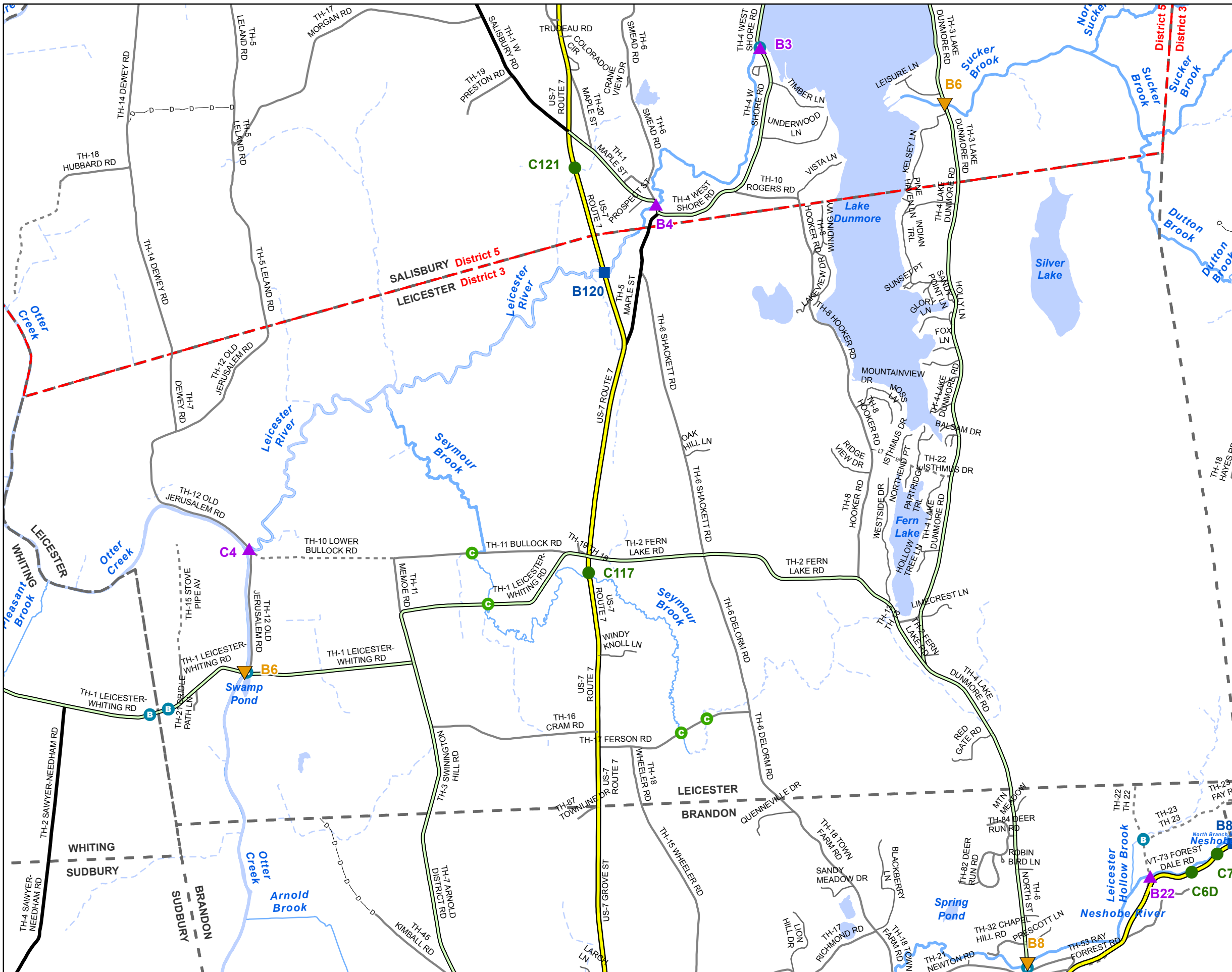


- ★ INTERSTATE
- STATE LONG
- STATE SHORT
- ▲ TOWN LONG
- ▼ FAS/FAU
- INTERSTATE
- STATE HIGHWAY
- CLASS 1
- CLASS 2
- CLASS 3
- CLASS 4
- - - LEGAL TRAIL
- - - PRIVATE
- - - DISCONTINUED
- - - DISTRICT
- - - POLITICAL BOUNDARY
- NAMED RIVERS-STREAMS
- - - UNNAMED RIVERS-STREAMS
- VOB CIT Bridge Data
- VOB CIT Culvert Data

Produced by:
Mapping Unit
Vermont Agency of Transportation
June 2014



KILLINGTON
RUTLAND COUNTY
DISTRICT # 3

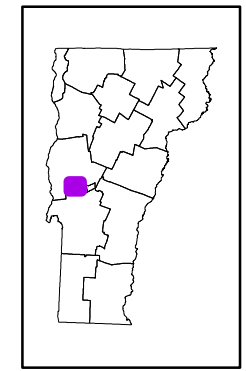


Scale 1:36,419

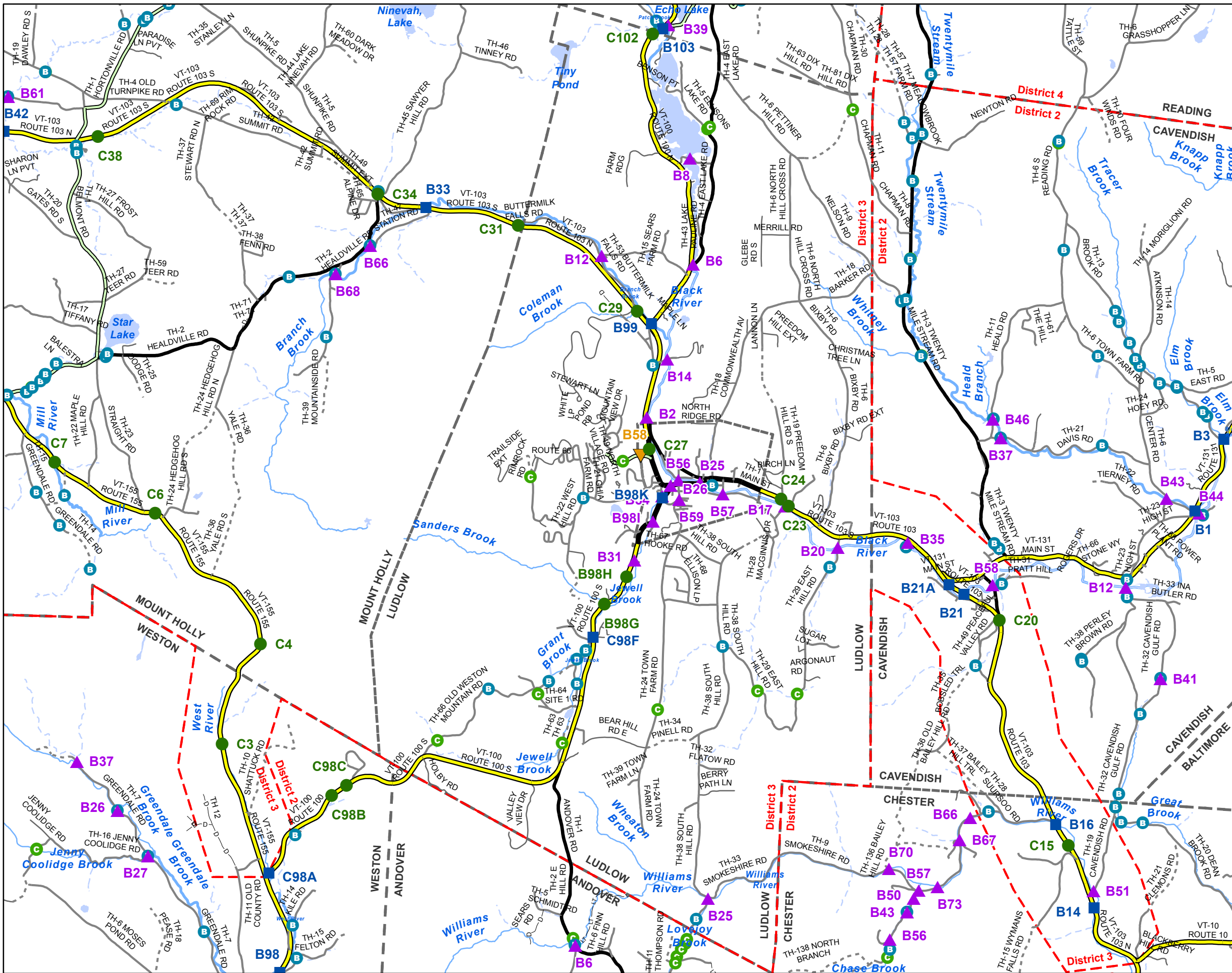


- ★ INTERSTATE
- STATE LONG
- STATE SHORT
- ▲ TOWN LONG
- ▼ FAS/FAU
- INTERSTATE
- STATE HIGHWAY
- CLASS 1
- CLASS 2
- CLASS 3
- - - CLASS 4
- - - LEGAL TRAIL
- PRIVATE
- - - DISCONTINUED
- - - DISTRICT
- - - POLITICAL BOUNDARY
- NAMED RIVERS-STREAMS
- - - UNNAMED RIVERS-STREAMS
- VOB CIT Bridge Data
- VOB CIT Culvert Data

Produced by:
Mapping Unit
Vermont Agency of Transportation
June 2014



LEICESTER
ADDISON COUNTY
DISTRICT # 3

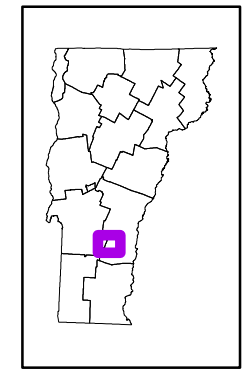


Scale 1:63,830

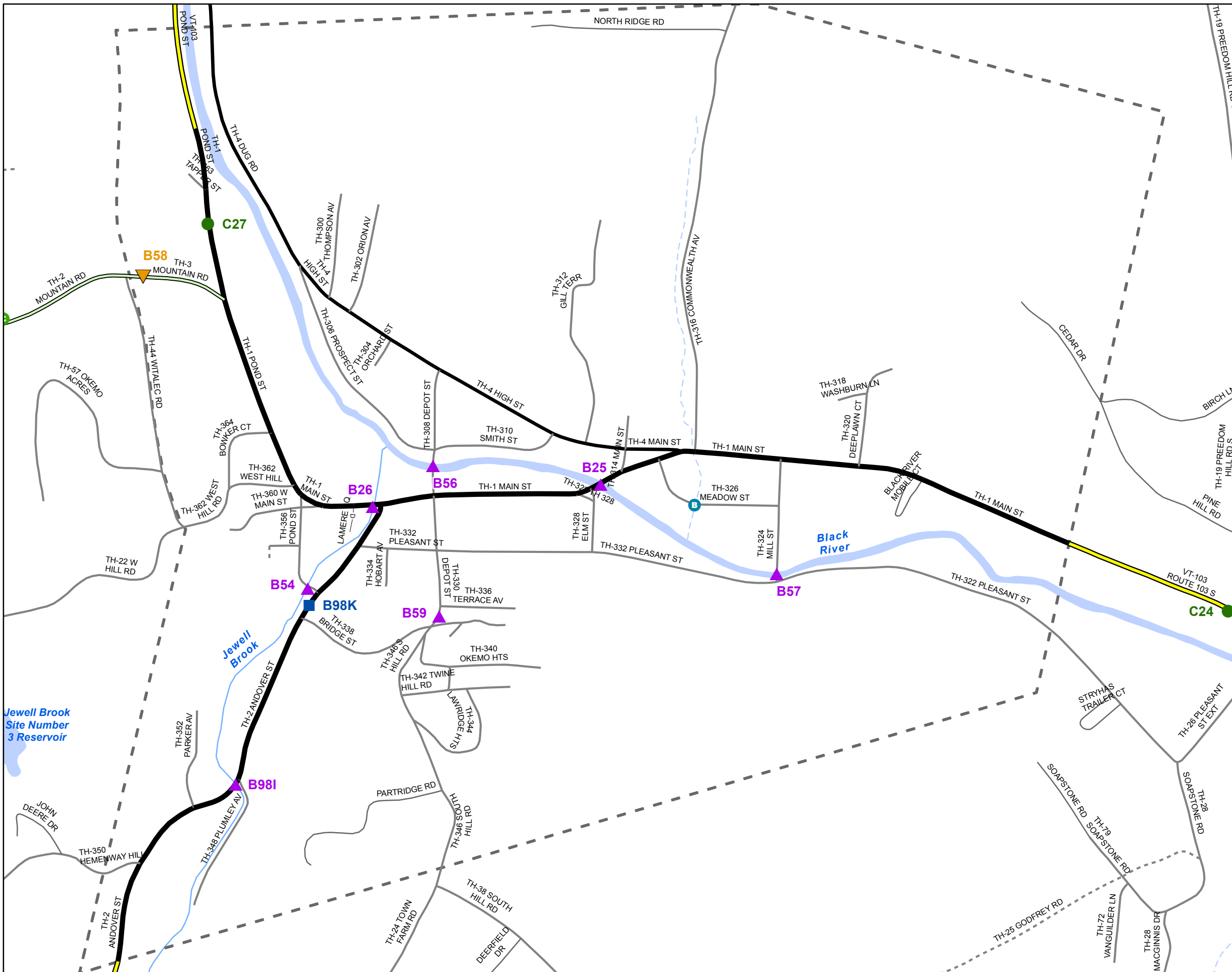


- ★ INTERSTATE
- STATE LONG
- STATE SHORT
- ▲ TOWN LONG
- ▼ FAS/FAU
- INTERSTATE
- STATE HIGHWAY
- CLASS 1
- CLASS 2
- CLASS 3
- CLASS 4
- - - LEGAL TRAIL
- - - PRIVATE
- - - DISCONTINUED
- - - DISTRICT
- - - POLITICAL BOUNDARY
- NAMED RIVERS-STREAMS
- - - UNNAMED RIVERS-STREAMS
- VOB CIT Bridge Data
- VOB CIT Culvert Data

Produced by:
Mapping Unit
Vermont Agency of Transportation
June 2014



LUDLOW
WINDSOR COUNTY
DISTRICT # 3

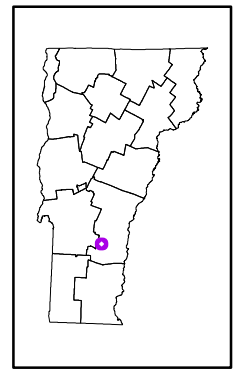


Scale 1:8,240

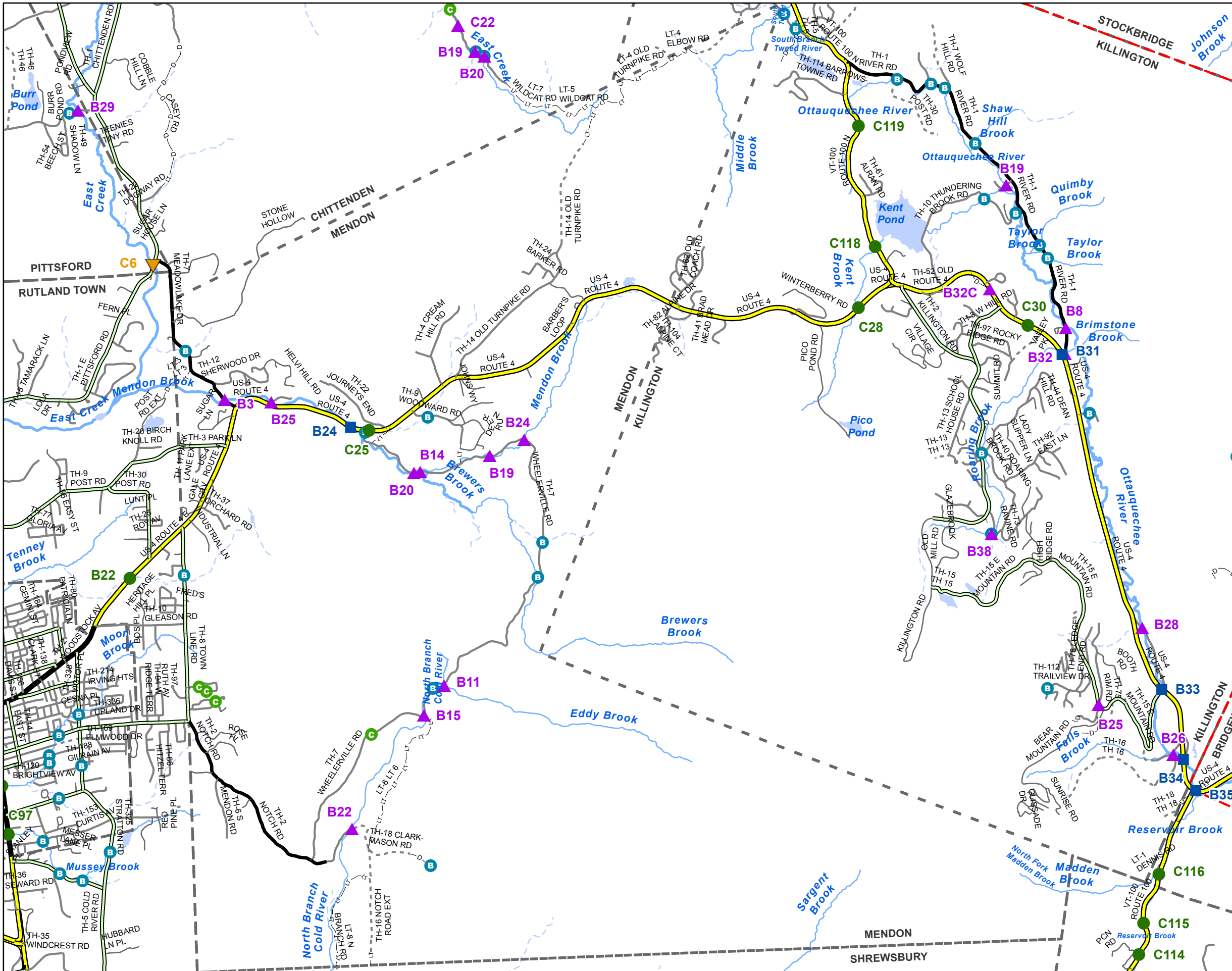


- ★ INTERSTATE
- STATE LONG
- STATE SHORT
- ▲ TOWN LONG
- ▼ FAS/FAU
- INTERSTATE
- STATE HIGHWAY
- CLASS 1
- CLASS 2
- CLASS 3
- - - CLASS 4
- - - LEGAL TRAIL
- PRIVATE
- - - DISCONTINUED
- - - DISTRICT
- - - POLITICAL BOUNDARY
- NAMED RIVERS-STREAMS
- - - UNNAMED RIVERS-STREAMS
- VOBKIT Bridge Data
- VOBKIT Culvert Data

Produced by:
Mapping Unit
Vermont Agency of Transportation
June 2014



LUDLOW VILLAGE
WINDSOR COUNTY
DISTRICT # 3

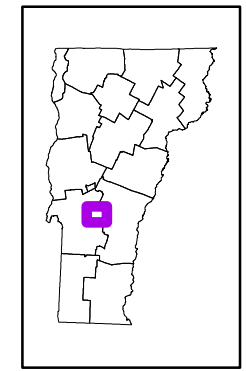


Scale 1:57,334

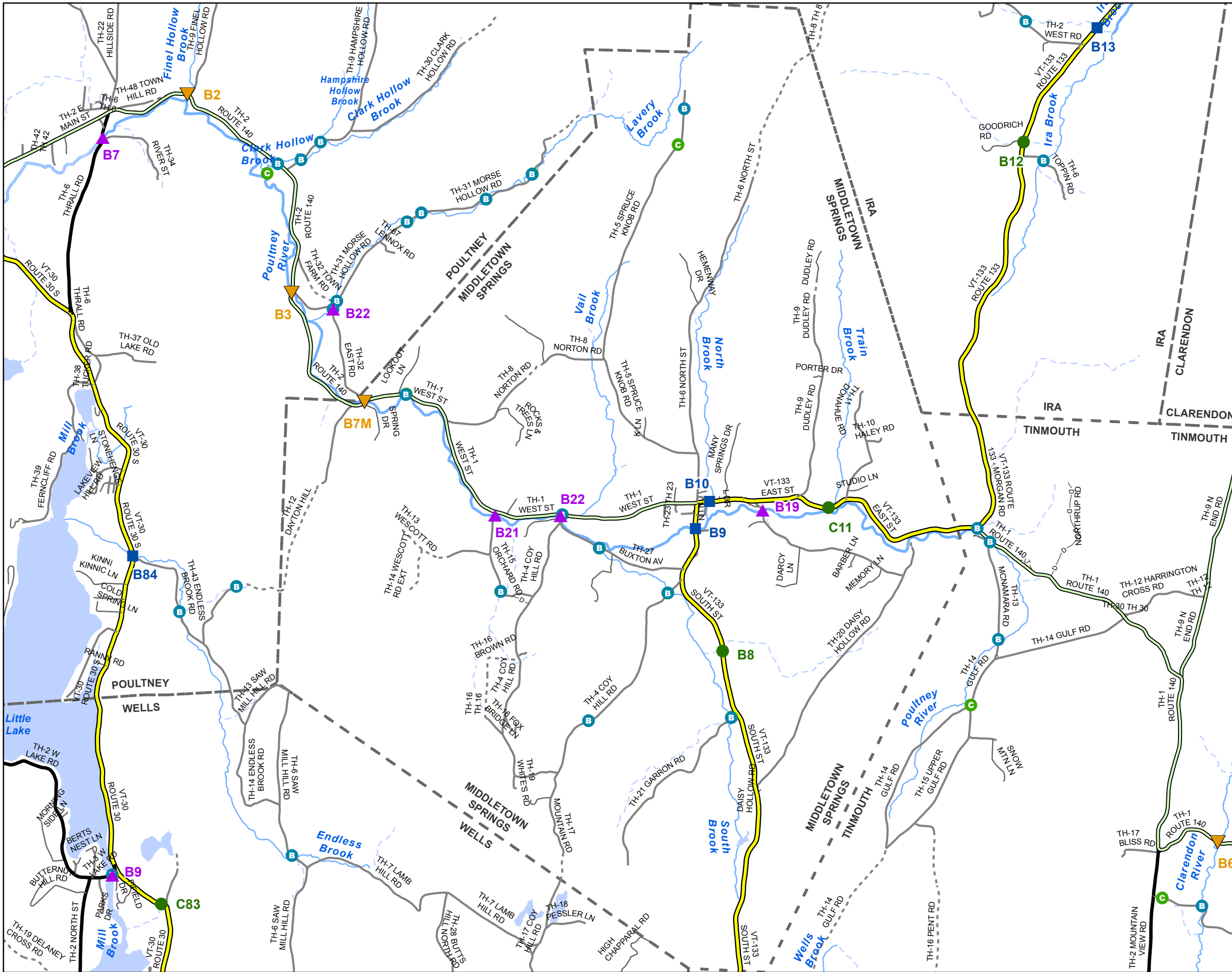


- ★ INTERSTATE
- STATE LONG
- STATE SHORT
- ▲ TOWN LONG
- ▼ FAS/FAU
- INTERSTATE
- STATE HIGHWAY
- CLASS 1
- CLASS 2
- CLASS 3
- CLASS 4
- - - LEGAL TRAIL
- PRIVATE
- - - DISCONTINUED
- DISTRICT
- POLITICAL BOUNDARY
- NAMED RIVERS-STREAMS
- UNNAMED RIVERS-STREAMS
- B VOBKIT Bridge Data
- C VOBKIT Culvert Data

Produced by:
Mapping Unit
Vermont Agency of Transportation
June 2014



MENDON
RUTLAND COUNTY
DISTRICT # 3

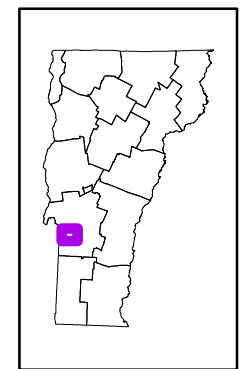


Scale 1:45,176

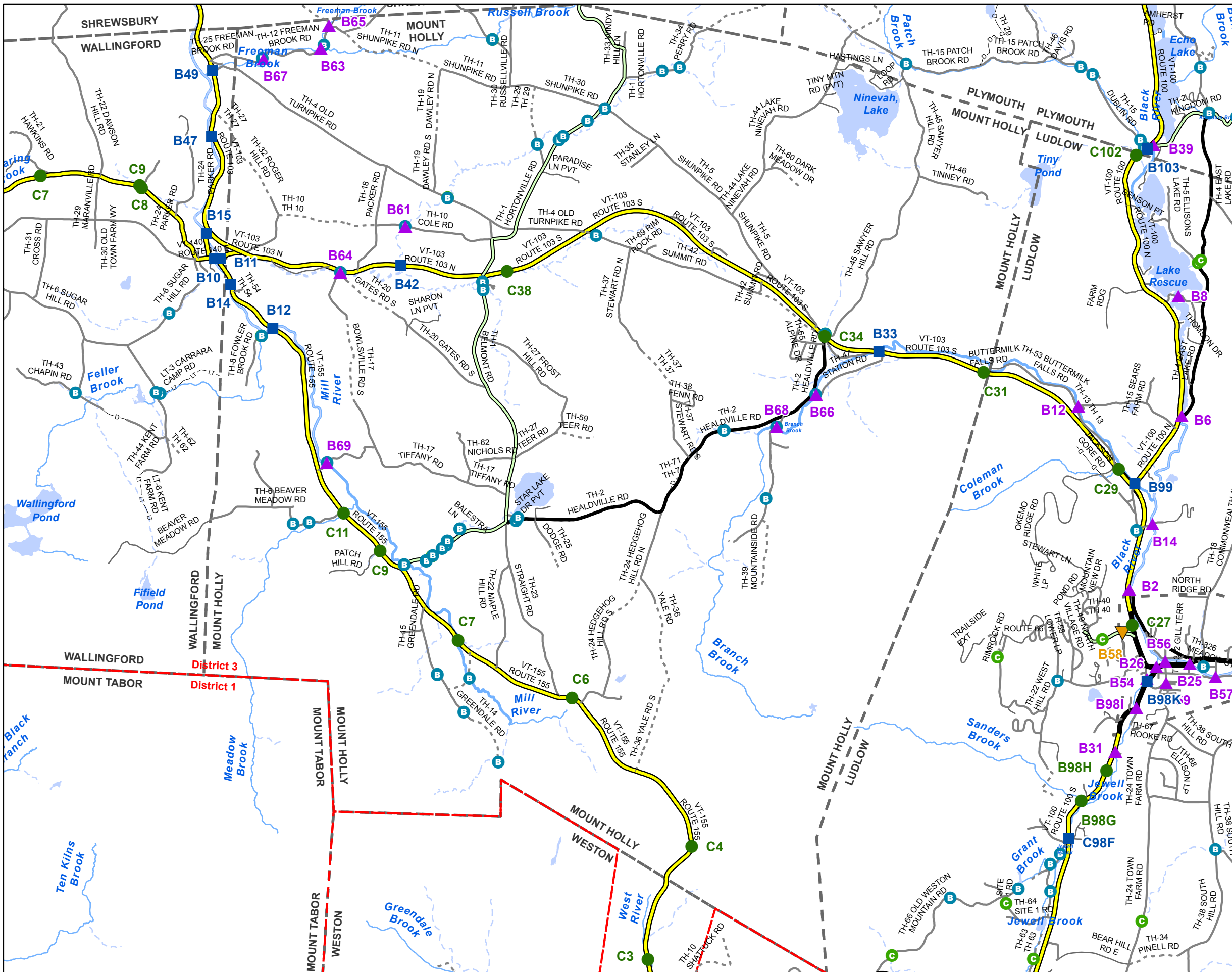


- ★ INTERSTATE
- STATE LONG
- STATE SHORT
- ▲ TOWN LONG
- ▼ FAS/FAU
- INTERSTATE
- STATE HIGHWAY
- CLASS 1
- CLASS 2
- CLASS 3
- CLASS 4
- - - LEGAL TRAIL
- PRIVATE
- - - DISCONTINUED
- ▭ DISTRICT
- ▭ POLITICAL BOUNDARY
- NAMED RIVERS-STREAMS
- - - UNNAMED RIVERS-STREAMS
- B VOB CIT Bridge Data
- C VOB CIT Culvert Data

Produced by:
Mapping Unit
Vermont Agency of Transportation
June 2014



MIDDLETOWN SPRINGS
RUTLAND COUNTY
DISTRICT # 3

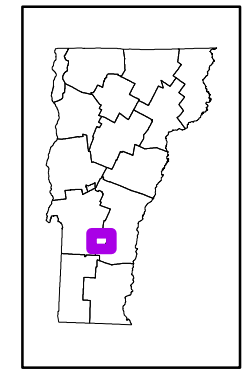


Scale 1:56,305

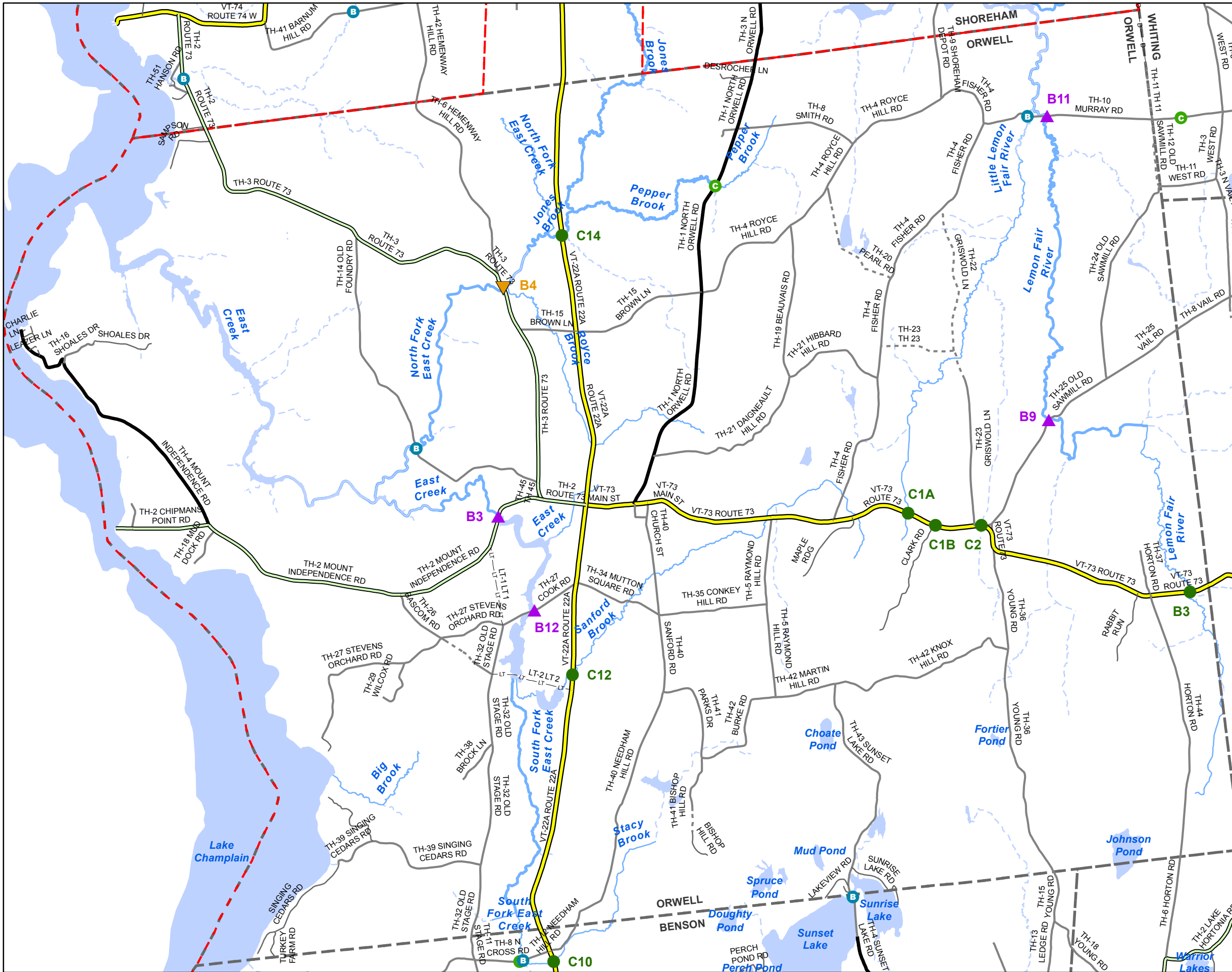


- ★ INTERSTATE
- STATE LONG
- STATE SHORT
- ▲ TOWN LONG
- ▼ FAS/FAU
- INTERSTATE
- STATE HIGHWAY
- CLASS 1
- CLASS 2
- CLASS 3
- CLASS 4
- - - LEGAL TRAIL
- - - PRIVATE
- - - DISCONTINUED
- - - DISTRICT
- - - POLITICAL BOUNDARY
- NAMED RIVERS-STREAMS
- - - UNNAMED RIVERS-STREAMS
- Ⓟ VOB CIT Bridge Data
- Ⓞ VOB CIT Culvert Data

Produced by:
Mapping Unit
Vermont Agency of Transportation
June 2014



MOUNT HOLLY
RUTLAND COUNTY
DISTRICT # 3

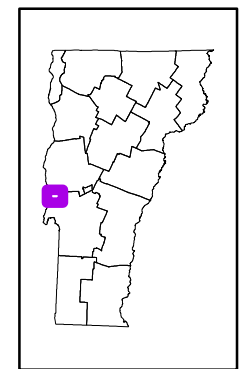


Scale 1:46,112

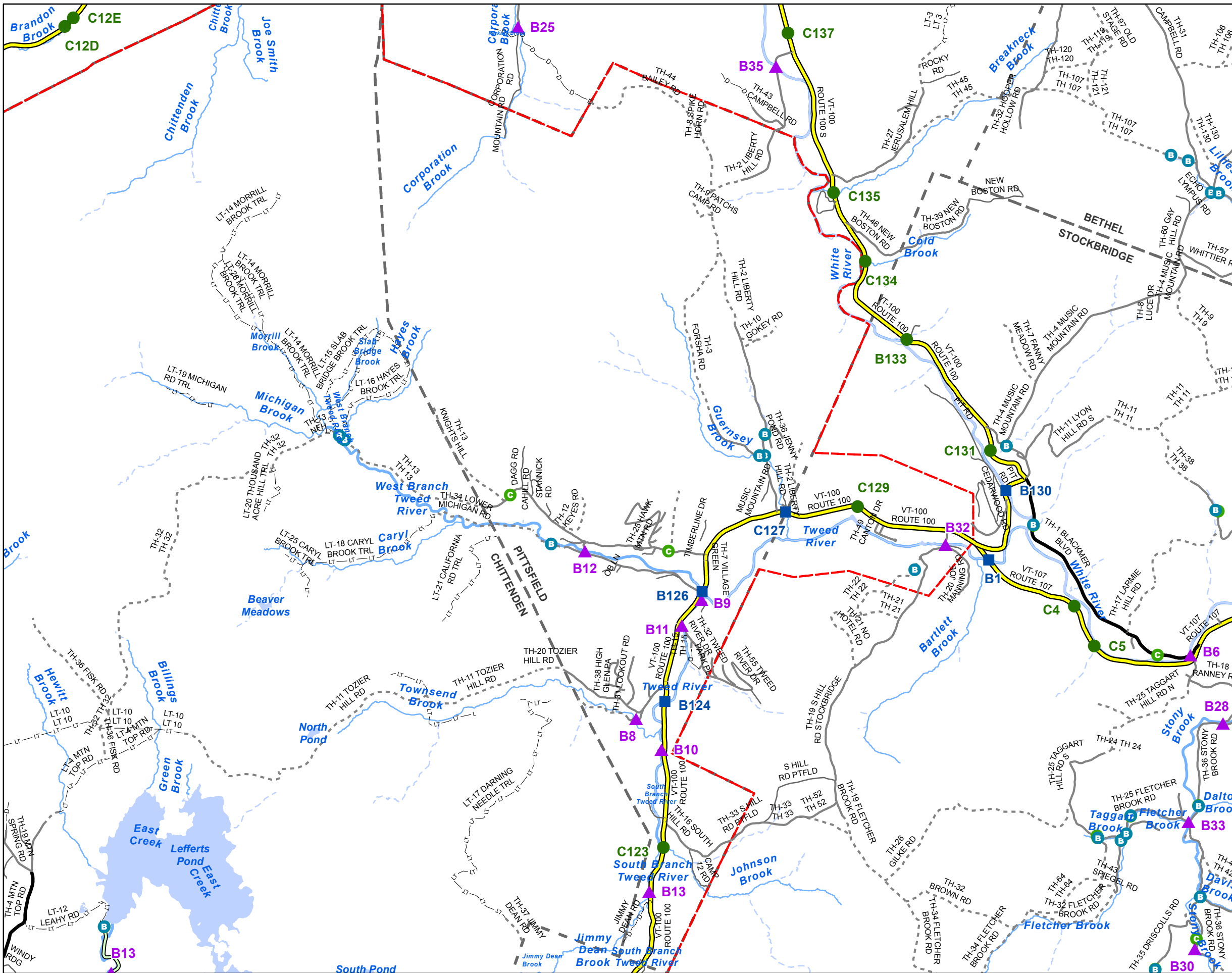


- ★ INTERSTATE
- STATE LONG
- STATE SHORT
- ▲ TOWN LONG
- ▼ FAS/FAU
- INTERSTATE
- STATE HIGHWAY
- CLASS 1
- CLASS 2
- CLASS 3
- - - CLASS 4
- - - LEGAL TRAIL
- PRIVATE
- - - DISCONTINUED
- - - DISTRICT
- - - POLITICAL BOUNDARY
- NAMED RIVERS-STREAMS
- - - UNNAMED RIVERS-STREAMS
- VOBKIT Bridge Data
- VOBKIT Culvert Data

Produced by:
Mapping Unit
Vermont Agency of Transportation
June 2014



ORWELL
ADDISON COUNTY
DISTRICT # 3

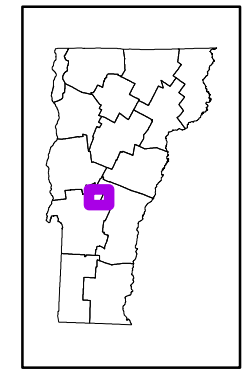


Scale 1:57,026

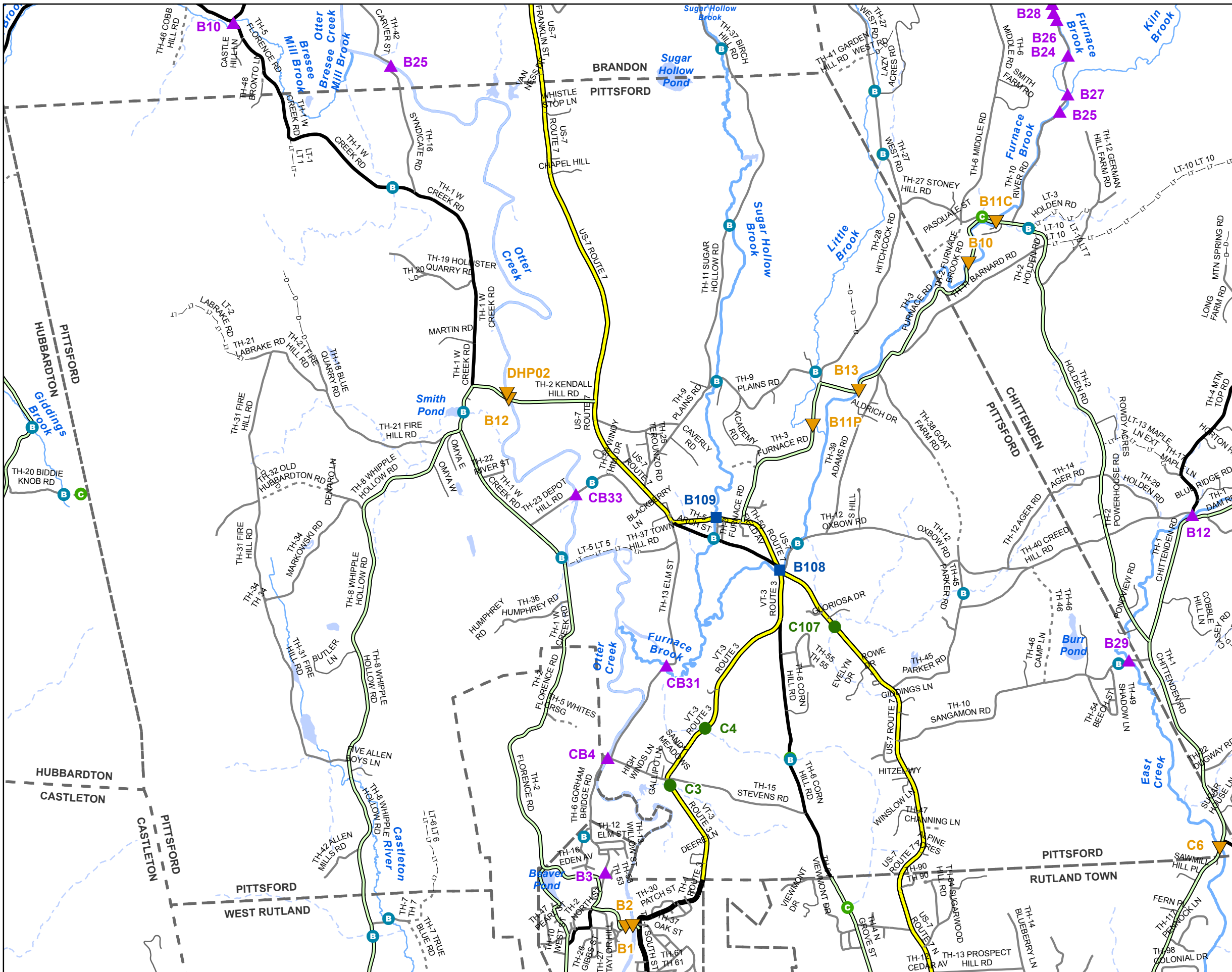


- ★ INTERSTATE
- STATE LONG
- STATE SHORT
- ▲ TOWN LONG
- ▼ FAS/FAU
- INTERSTATE
- STATE HIGHWAY
- CLASS 1
- CLASS 2
- CLASS 3
- - - CLASS 4
- - - LEGAL TRAIL
- PRIVATE
- - - DISCONTINUED
- - - DISTRICT
- - - POLITICAL BOUNDARY
- NAMED RIVERS-STREAMS
- - - UNNAMED RIVERS-STREAMS
- VOB CIT Bridge Data
- VOB CIT Culvert Data

Produced by:
Mapping Unit
Vermont Agency of Transportation
June 2014



PITTSFIELD
RUTLAND COUNTY
DISTRICT # 3

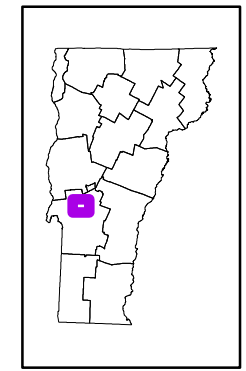


Scale 1:47,447

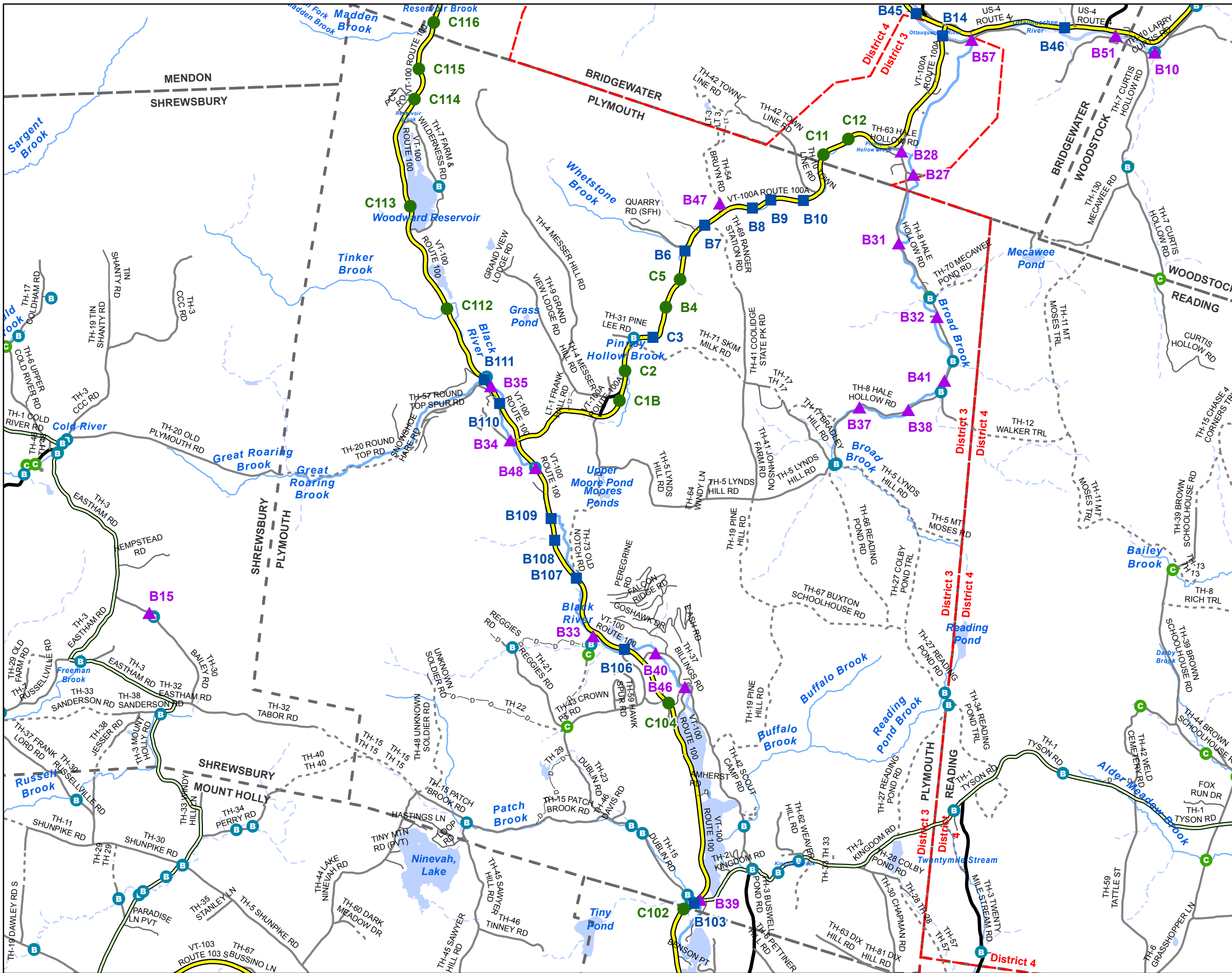


- ★ INTERSTATE
- STATE LONG
- STATE SHORT
- ▲ TOWN LONG
- ▼ FAS/FAU
- INTERSTATE
- STATE HIGHWAY
- CLASS 1
- CLASS 2
- CLASS 3
- CLASS 4
- - - LEGAL TRAIL
- - - PRIVATE
- - - DISCONTINUED
- - - DISTRICT
- - - POLITICAL BOUNDARY
- NAMED RIVERS-STREAMS
- - - UNNAMED RIVERS-STREAMS
- VOB CIT Bridge Data
- VOB CIT Culvert Data

Produced by:
Mapping Unit
Vermont Agency of Transportation
June 2014



PITTSFORD
RUTLAND COUNTY
DISTRICT # 3

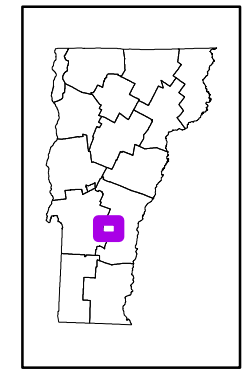


Scale 1:59,695

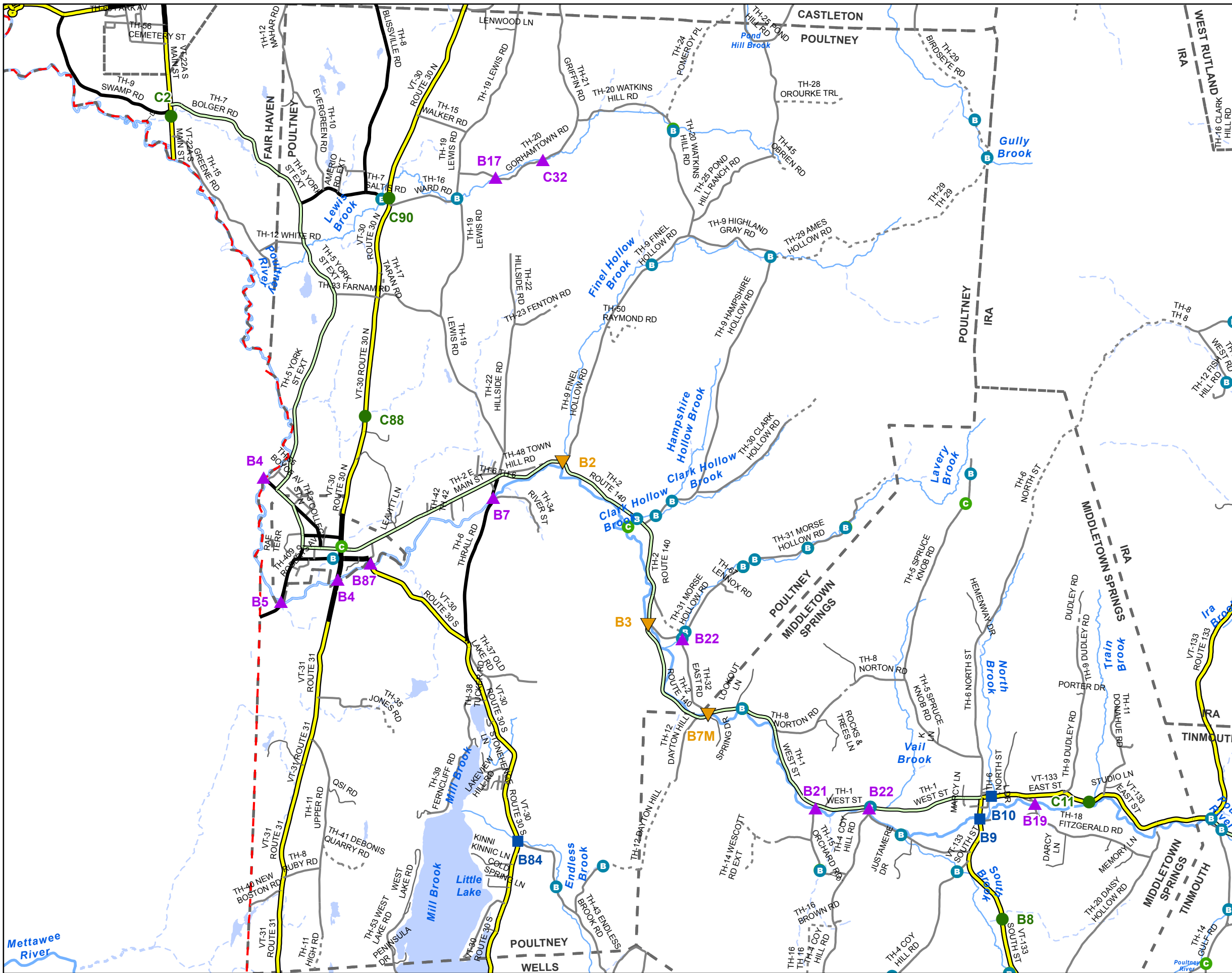
N

- ★ INTERSTATE
- STATE LONG
- STATE SHORT
- ▲ TOWN LONG
- ▼ FAS/FAU
- INTERSTATE
- STATE HIGHWAY
- CLASS 1
- CLASS 2
- CLASS 3
- CLASS 4
- - - LEGAL TRAIL
- - - PRIVATE
- - - DISCONTINUED
- - - DISTRICT
- - - POLITICAL BOUNDARY
- NAMED RIVERS-STREAMS
- - - UNNAMED RIVERS-STREAMS
- VOB CIT Bridge Data
- VOB CIT Culvert Data

Produced by:
Mapping Unit
Vermont Agency of Transportation
June 2014



PLYMOUTH
WINDSOR COUNTY
DISTRICT # 3

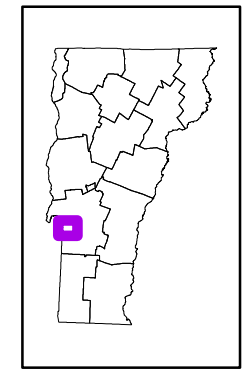


Scale 1:55,007

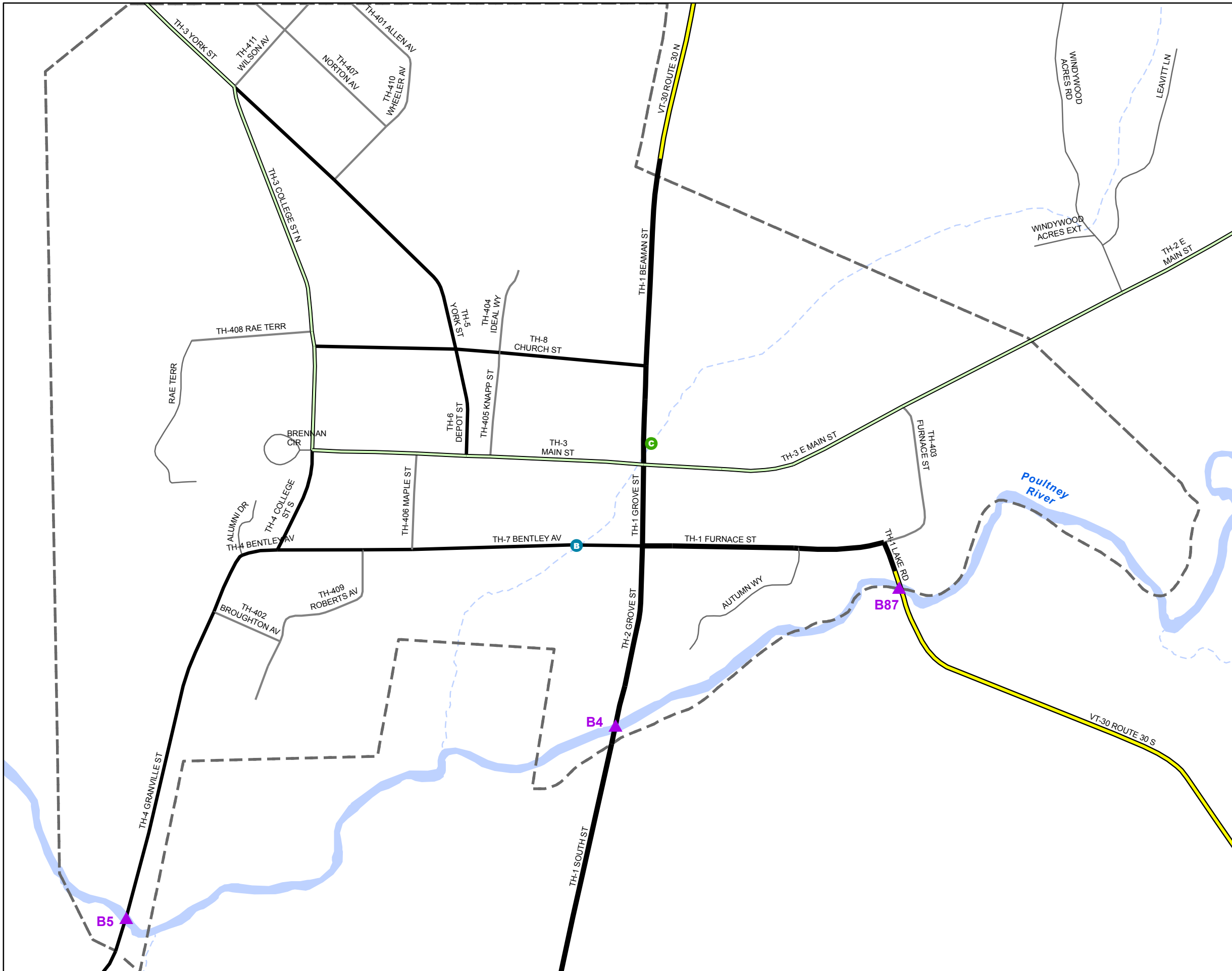


- ★ INTERSTATE
- STATE LONG
- STATE SHORT
- ▲ TOWN LONG
- ▼ FAS/FAU
- INTERSTATE
- STATE HIGHWAY
- CLASS 1
- CLASS 2
- CLASS 3
- - - CLASS 4
- - - LEGAL TRAIL
- PRIVATE
- - - DISCONTINUED
- - - DISTRICT
- - - POLITICAL BOUNDARY
- NAMED RIVERS-STREAMS
- - - UNNAMED RIVERS-STREAMS
- VOB CIT Bridge Data
- VOB CIT Culvert Data

Produced by:
Mapping Unit
Vermont Agency of Transportation
June 2014

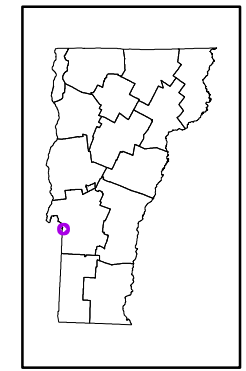


POULTNEY
RUTLAND COUNTY
DISTRICT # 3

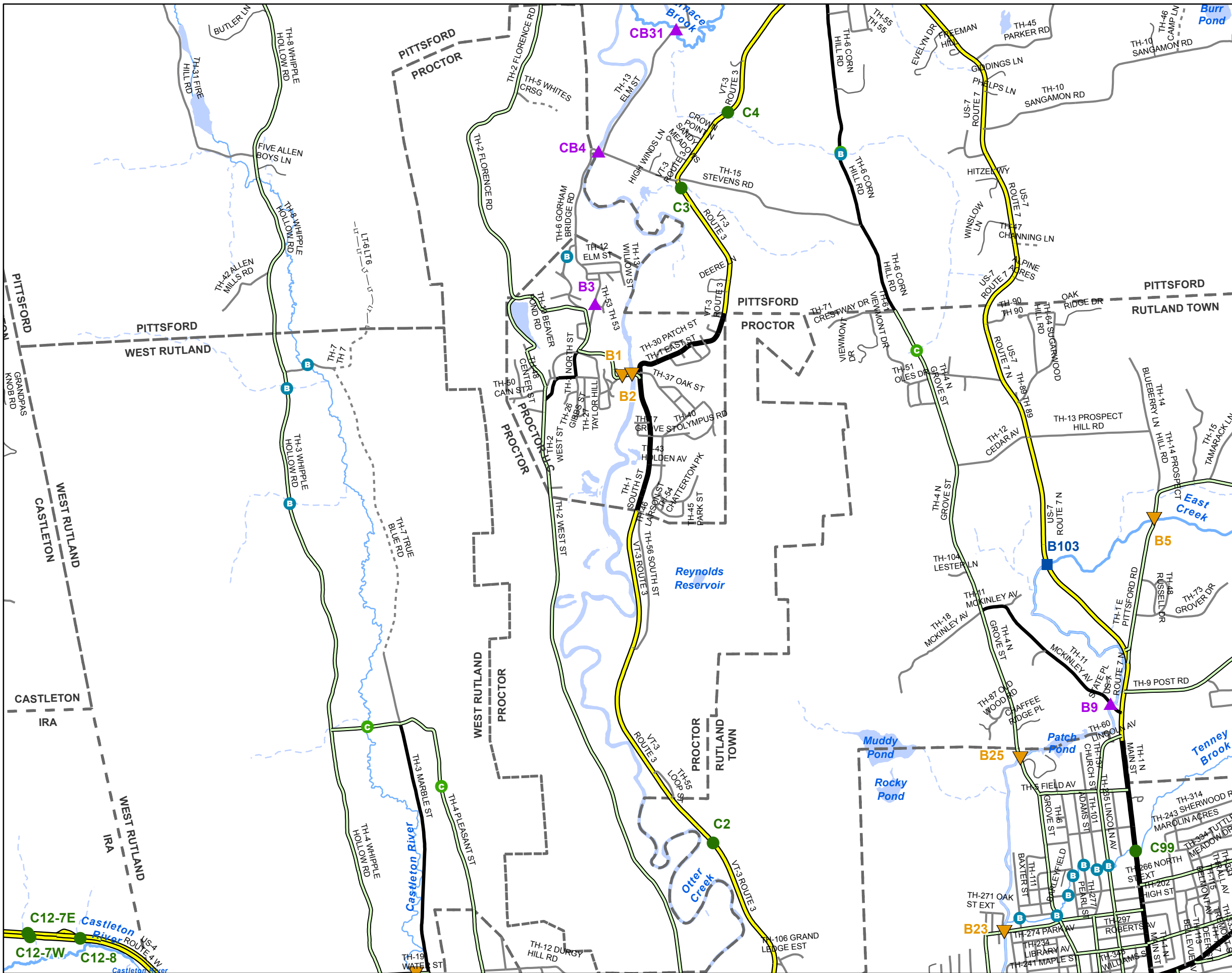


- Scale 1:6,374
- N
- ★ INTERSTATE
 - STATE LONG
 - STATE SHORT
 - ▲ TOWN LONG
 - ▼ FAS/FAU
 - INTERSTATE
 - STATE HIGHWAY
 - CLASS 1
 - CLASS 2
 - CLASS 3
 - CLASS 4
 - - - LEGAL TRAIL
 - PRIVATE
 - - - DISCONTINUED
 - DISTRICT
 - POLITICAL BOUNDARY
 - NAMED RIVERS-STREAMS
 - UNNAMED RIVERS-STREAMS
 - VOBKIT Bridge Data
 - VOBKIT Culvert Data

Produced by:
Mapping Unit
Vermont Agency of Transportation
June 2014



POULTNEY VILLAGE
RUTLAND COUNTY
DISTRICT # 3

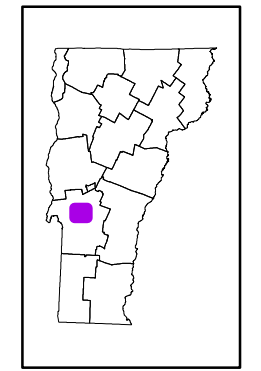


Scale 1:35,764

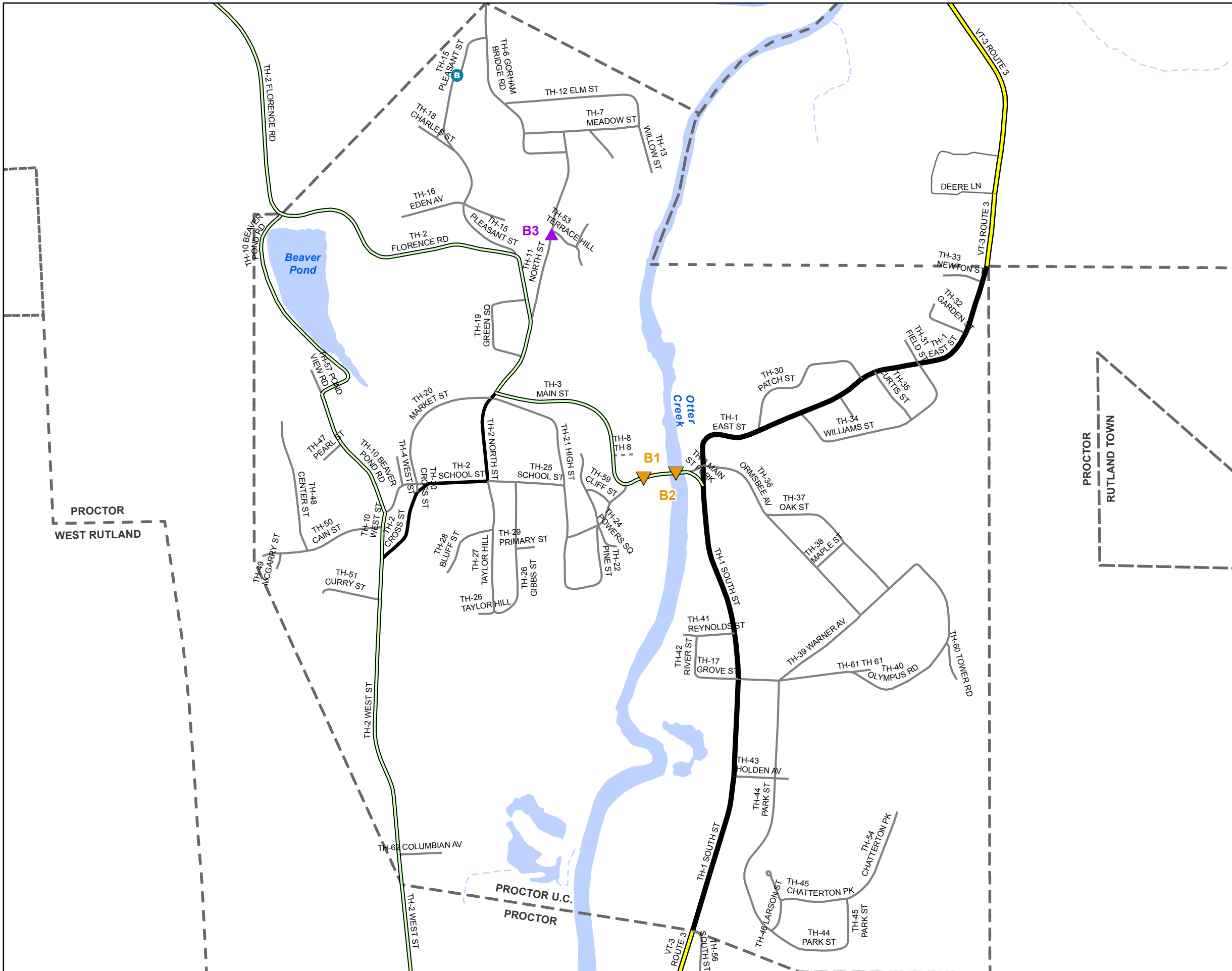


- ★ INTERSTATE
- STATE LONG
- STATE SHORT
- ▲ TOWN LONG
- ▼ FAS/FAU
- INTERSTATE
- STATE HIGHWAY
- CLASS 1
- CLASS 2
- CLASS 3
- - - CLASS 4
- - - LEGAL TRAIL
- PRIVATE
- - - DISCONTINUED
- - - DISTRICT
- - - POLITICAL BOUNDARY
- NAMED RIVERS-STREAMS
- - - UNNAMED RIVERS-STREAMS
- B VOBKIT Bridge Data
- C VOBKIT Culvert Data

Produced by:
Mapping Unit
Vermont Agency of Transportation
June 2014



PROCTOR
RUTLAND COUNTY
DISTRICT # 3

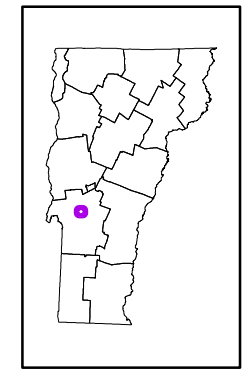


Scale 1:10,627

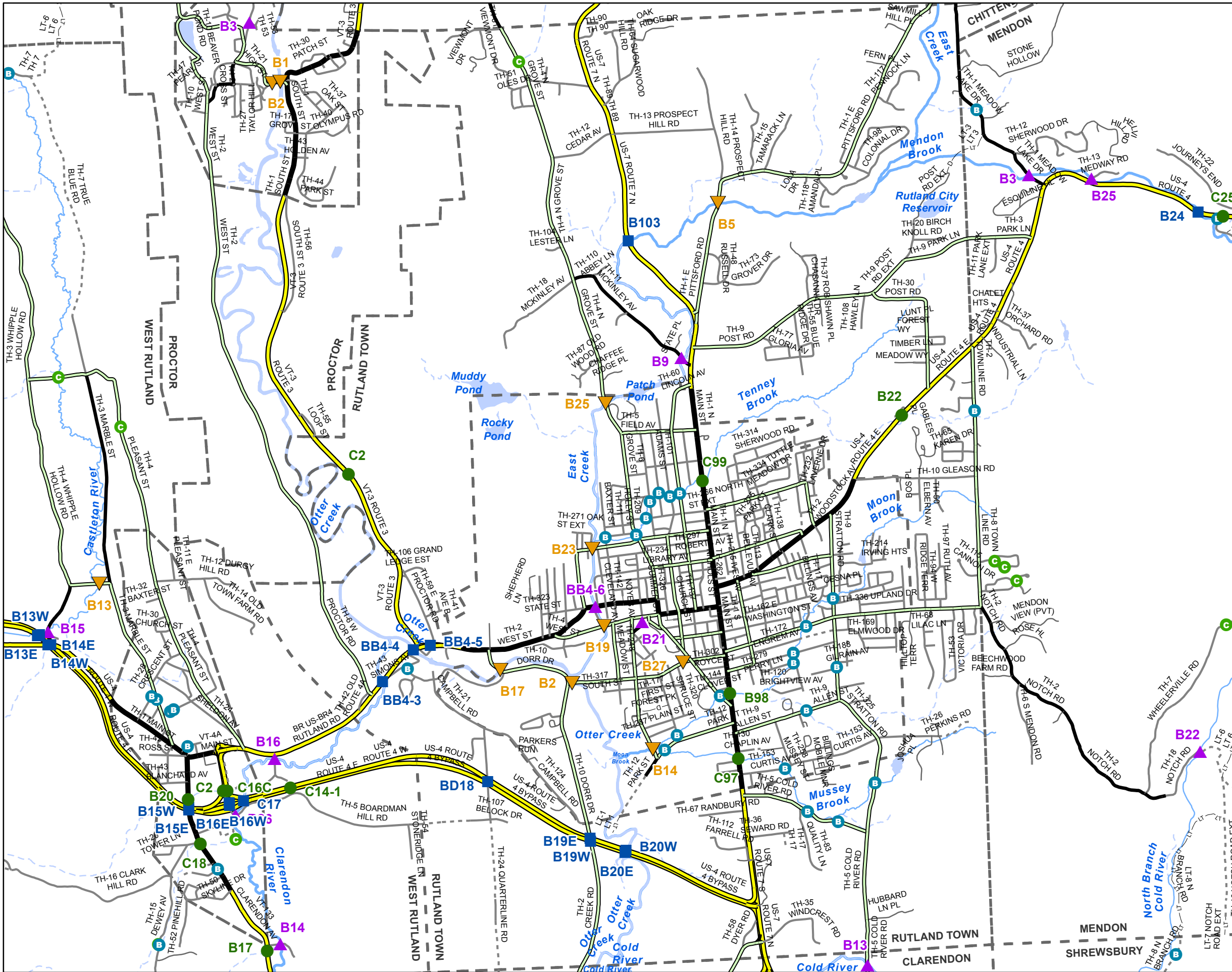
N

- ★ INTERSTATE
- STATE LONG
- STATE SHORT
- ▲ TOWN LONG
- ▼ FAS/FAU
- INTERSTATE
- STATE HIGHWAY
- CLASS 1
- CLASS 2
- CLASS 3
- - - CLASS 4
- - - LEGAL TRAIL
- - - PRIVATE
- - - DISCONTINUED
- - - DISTRICT
- - - POLITICAL BOUNDARY
- NAMED RIVERS-STREAMS
- - - UNNAMED RIVERS-STREAMS
- ⓑ VOB CIT Bridge Data
- Ⓒ VOB CIT Culvert Data

Produced by:
Mapping Unit
Vermont Agency of Transportation
June 2014



PROCTOR U.C.
RUTLAND COUNTY
DISTRICT # 3

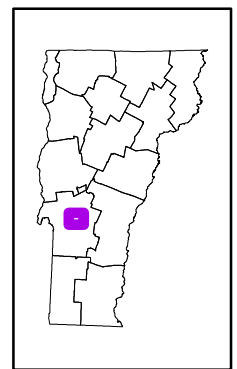


Scale 1:42,674

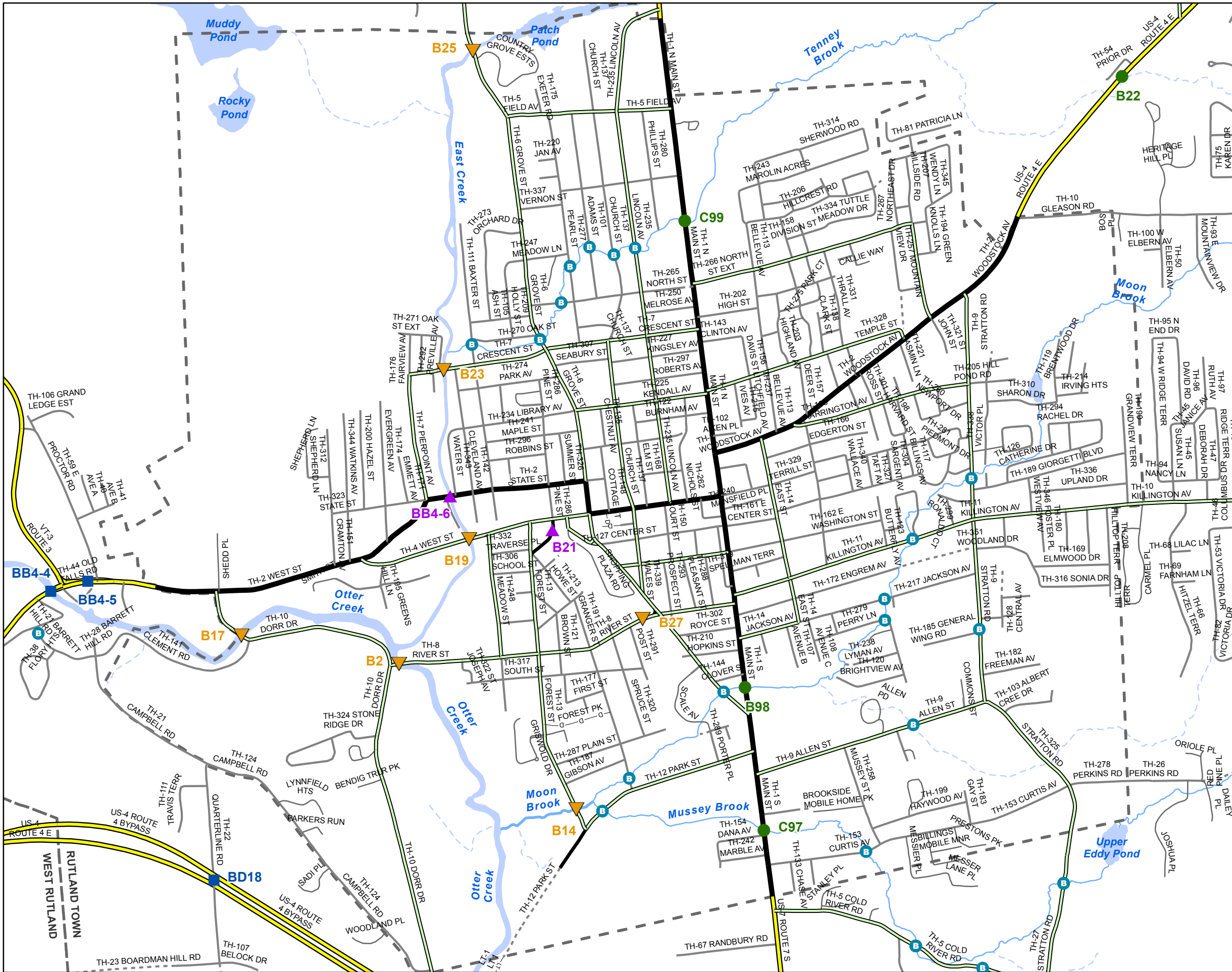


- ★ INTERSTATE
- STATE LONG
- STATE SHORT
- ▲ TOWN LONG
- ▼ FAS/FAU
- INTERSTATE
- STATE HIGHWAY
- CLASS 1
- CLASS 2
- CLASS 3
- CLASS 4
- - - LEGAL TRAIL
- PRIVATE
- - - DISCONTINUED
- DISTRICT
- POLITICAL BOUNDARY
- NAMED RIVERS-STREAMS
- UNNAMED RIVERS-STREAMS
- VBOCIT Bridge Data
- VBOCIT Culvert Data

Produced by:
Mapping Unit
Vermont Agency of Transportation
June 2014



RUTLAND
RUTLAND COUNTY
DISTRICT # 3

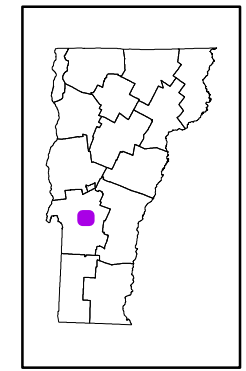


Scale 1:19,454

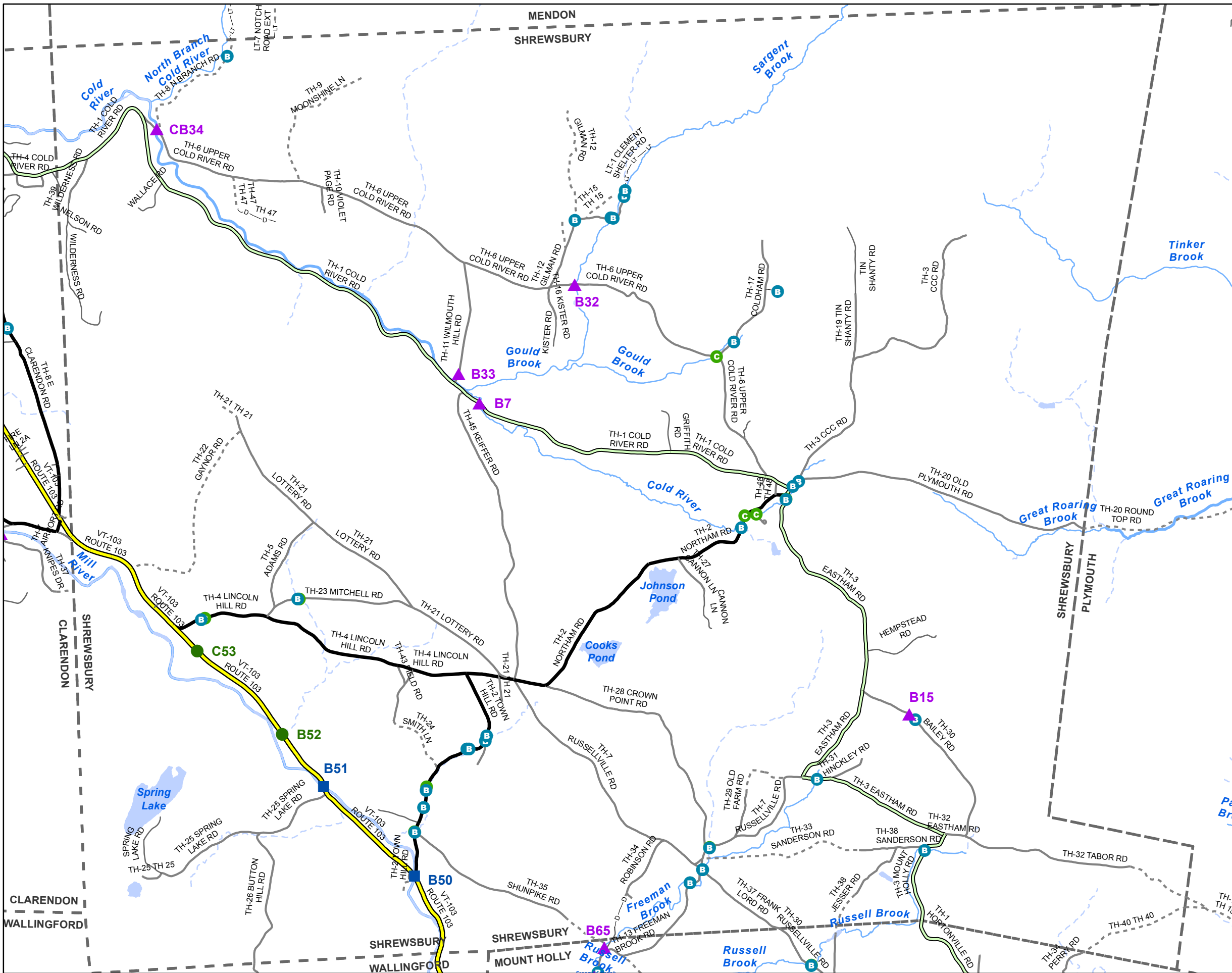
★ INTERSTATE
 ■ STATE LONG
 ● STATE SHORT
 ▲ TOWN LONG
 ▼ FAS/FAU
 — INTERSTATE
 — STATE HIGHWAY
 — CLASS 1
 — CLASS 2
 — CLASS 3
 - - - CLASS 4
 - - - LEGAL TRAIL
 - - - PRIVATE
 - - - DISCONTINUED
 [] DISTRICT
 [] POLITICAL BOUNDARY
 — NAMED RIVERS-STREAMS
 - - - UNNAMED RIVERS-STREAMS
 ● VOB CIT Bridge Data
 ● VOB CIT Culvert Data



Produced by:
Mapping Unit
Vermont Agency of Transportation
June 2014



RUTLAND CITY
RUTLAND COUNTY
DISTRICT # 3

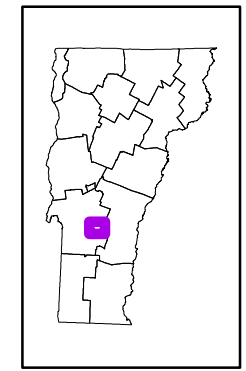


Scale 1:44,457

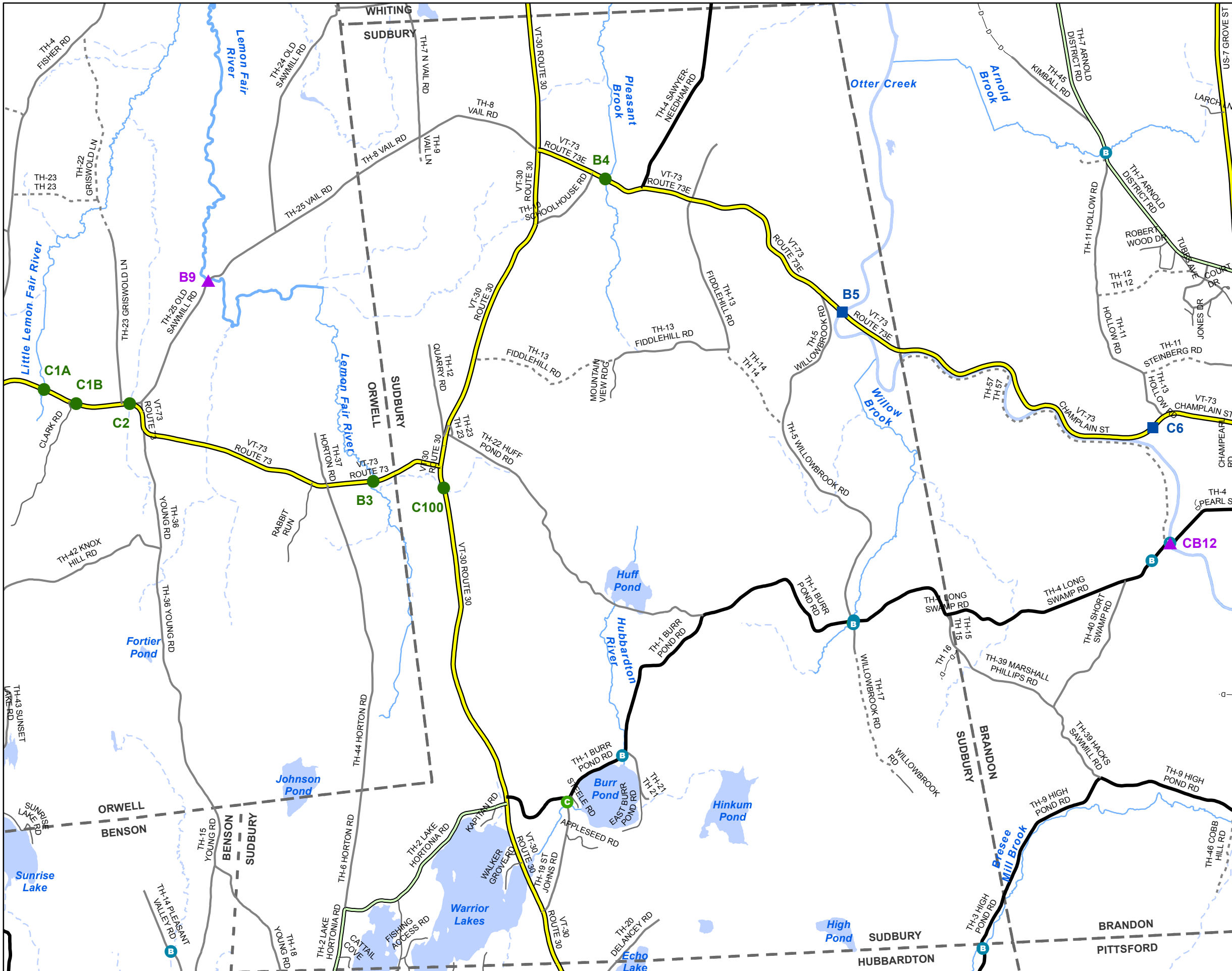


- ★ INTERSTATE
- STATE LONG
- STATE SHORT
- ▲ TOWN LONG
- ▼ FAS/FAU
- INTERSTATE
- STATE HIGHWAY
- CLASS 1
- CLASS 2
- CLASS 3
- CLASS 4
- - - LEGAL TRAIL
- - - PRIVATE
- - - DISCONTINUED
- - - DISTRICT
- - - POLITICAL BOUNDARY
- NAMED RIVERS-STREAMS
- - - UNNAMED RIVERS-STREAMS
- (B) VOBKIT Bridge Data
- (C) VOBKIT Culvert Data

Produced by:
Mapping Unit
Vermont Agency of Transportation
June 2014



SHREWSBURY
RUTLAND COUNTY
DISTRICT # 3

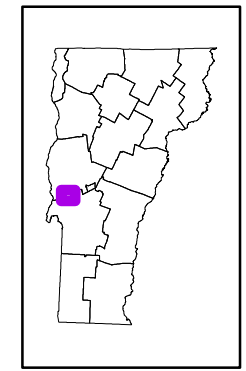


Scale 1:39,513

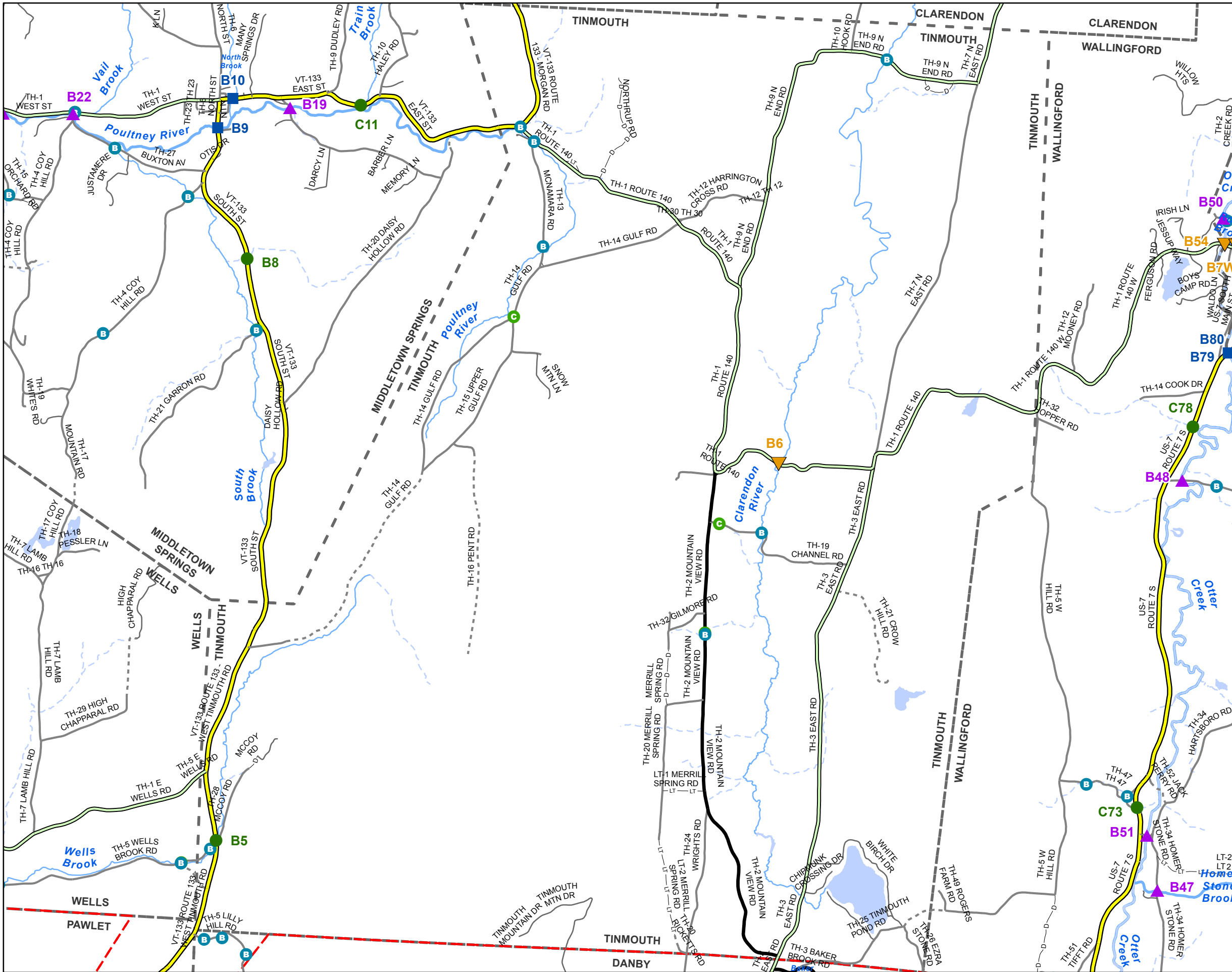
N

- ★ INTERSTATE
- STATE LONG
- STATE SHORT
- ▲ TOWN LONG
- ▼ FAS/FAU
- INTERSTATE
- STATE HIGHWAY
- CLASS 1
- CLASS 2
- CLASS 3
- CLASS 4
- - - LEGAL TRAIL
- PRIVATE
- - - DISCONTINUED
- DISTRICT
- POLITICAL BOUNDARY
- NAMED RIVERS-STREAMS
- UNNAMED RIVERS-STREAMS
- VOB CIT Bridge Data
- VOB CIT Culvert Data

Produced by:
Mapping Unit
Vermont Agency of Transportation
June 2014



SUDBURY
RUTLAND COUNTY
DISTRICT # 3

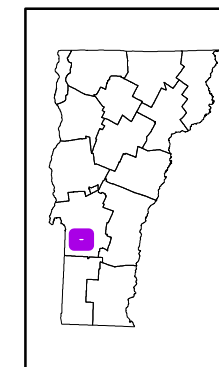


Scale 1:42,075

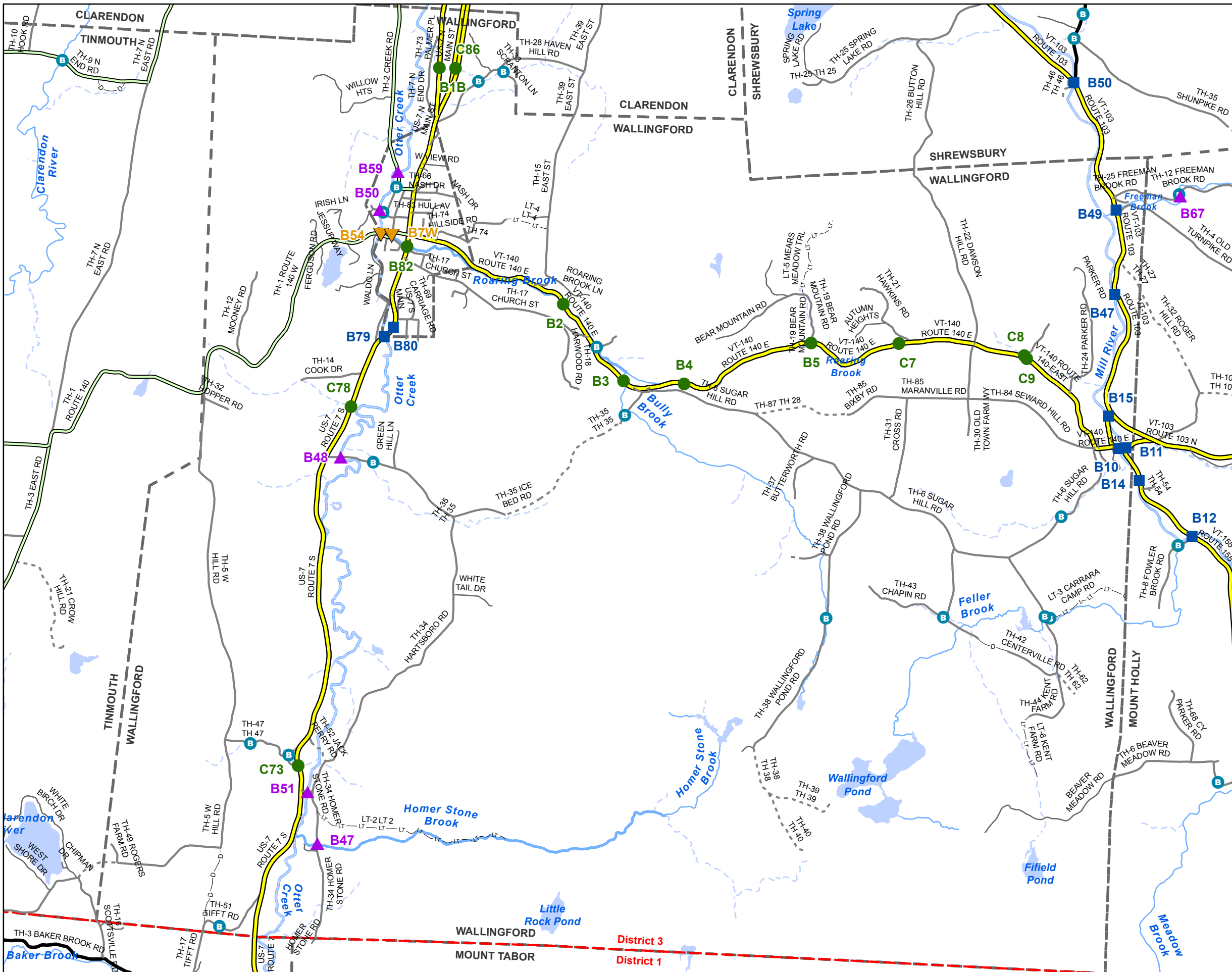


- ★ INTERSTATE
- STATE LONG
- STATE SHORT
- ▲ TOWN LONG
- ▼ FAS/FAU
- INTERSTATE
- STATE HIGHWAY
- CLASS 1
- CLASS 2
- CLASS 3
- CLASS 4
- - - LEGAL TRAIL
- - - PRIVATE
- - - DISCONTINUED
- - - DISTRICT
- - - POLITICAL BOUNDARY
- NAMED RIVERS-STREAMS
- - - UNNAMED RIVERS-STREAMS
- B VOB CIT Bridge Data
- C VOB CIT Culvert Data

Produced by:
Mapping Unit
Vermont Agency of Transportation
June 2014



TINMOUTH
RUTLAND COUNTY
DISTRICT # 3

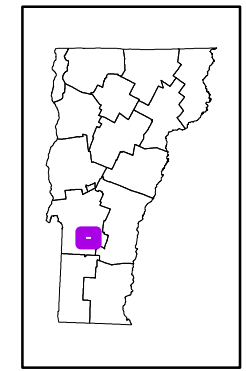


Scale 1:44,611



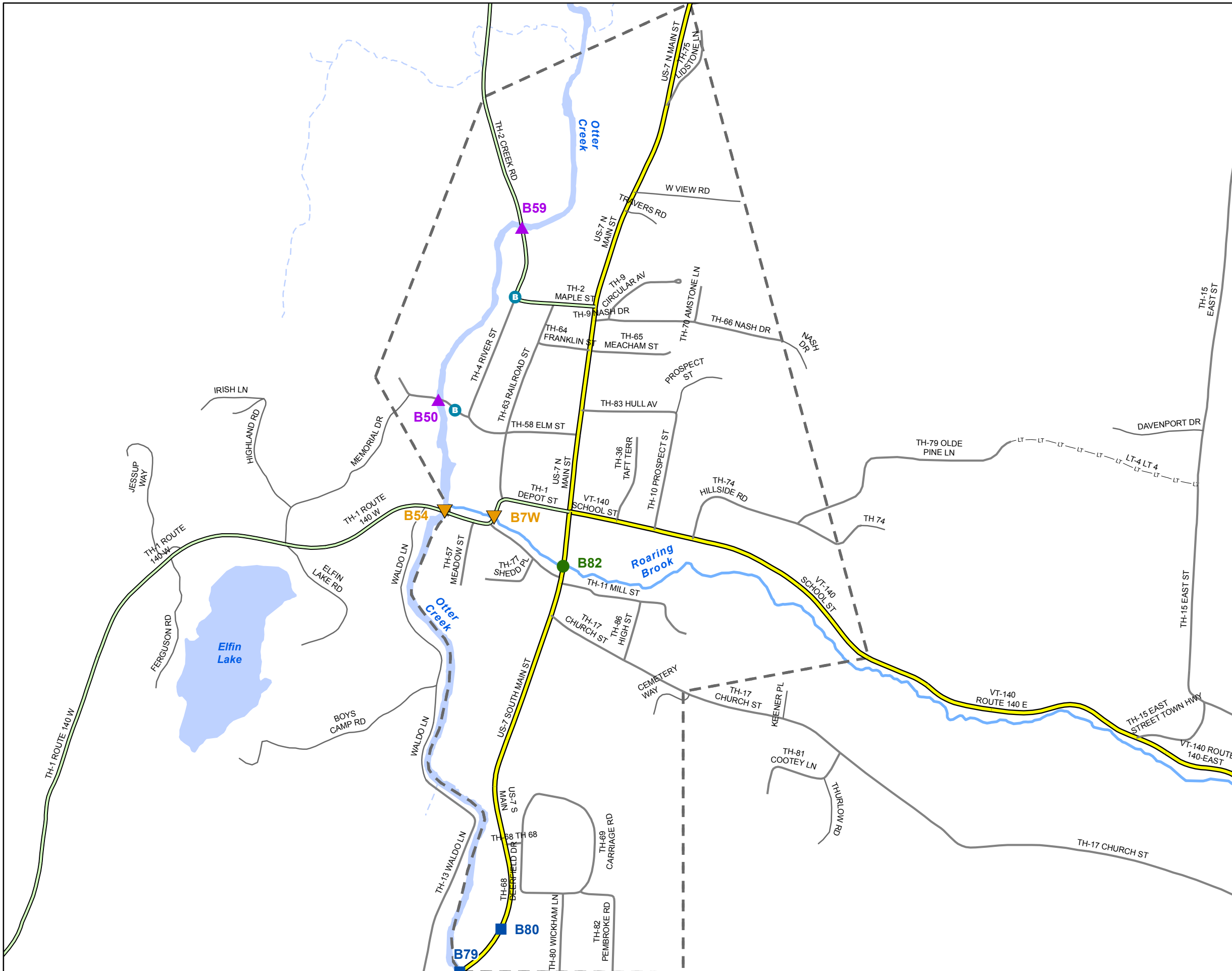
- ★ INTERSTATE
- STATE LONG
- STATE SHORT
- ▲ TOWN LONG
- ▼ FAS/FAU
- INTERSTATE
- STATE HIGHWAY
- CLASS 1
- CLASS 2
- CLASS 3
- CLASS 4
- - - LEGAL TRAIL
- - - PRIVATE
- - - DISCONTINUED
- - - DISTRICT
- - - POLITICAL BOUNDARY
- NAMED RIVERS-STREAMS
- - - UNNAMED RIVERS-STREAMS
- B VOBKIT Bridge Data
- C VOBKIT Culvert Data

Produced by:
Mapping Unit
Vermont Agency of Transportation
June 2014



WALLINGFORD
RUTLAND COUNTY
DISTRICT # 3

District 3
District 1

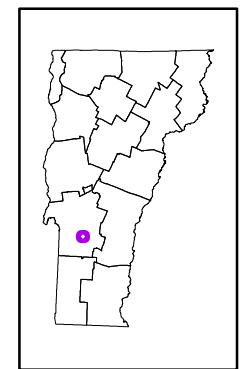


Scale 1:9,874

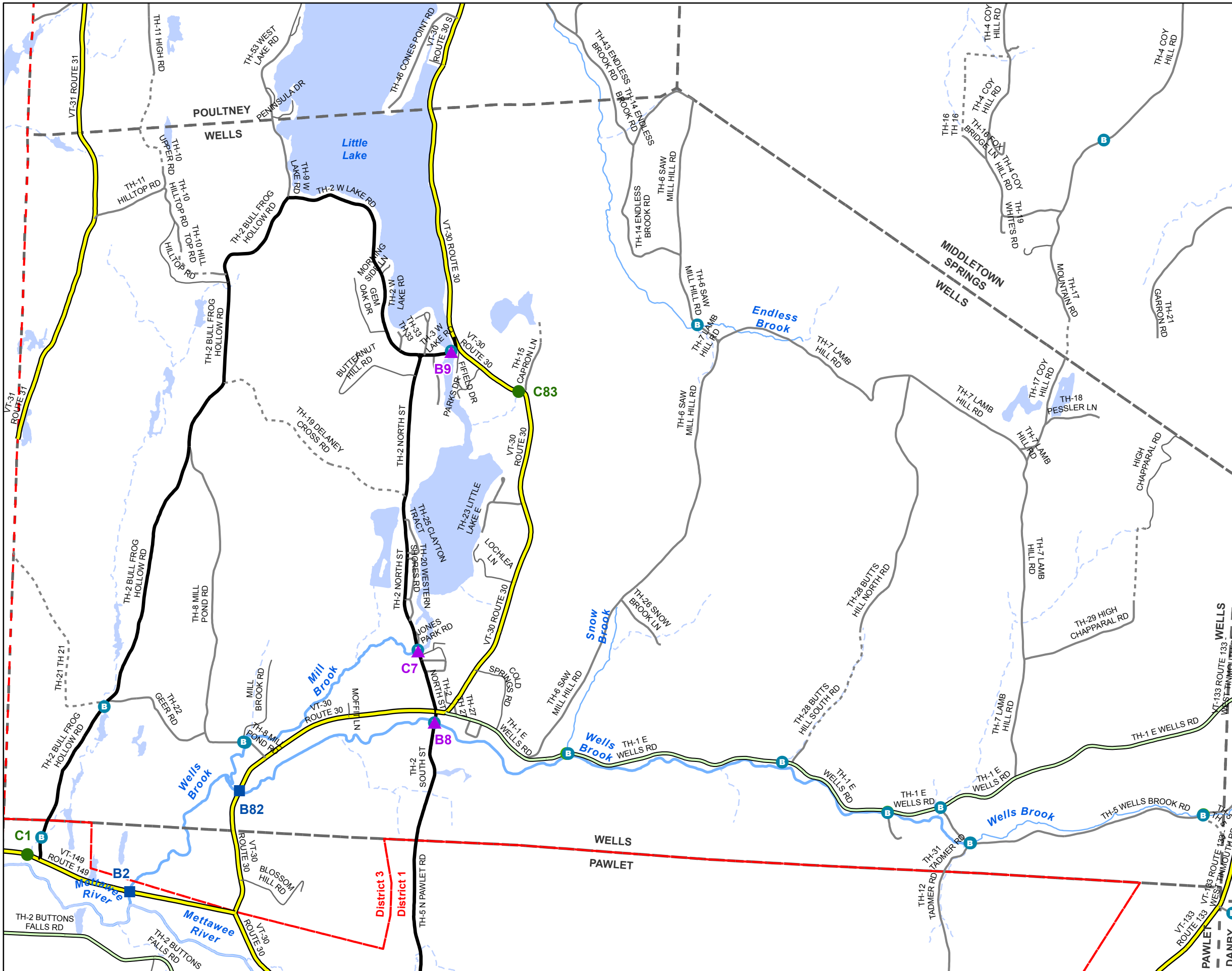


- ★ INTERSTATE
- STATE LONG
- STATE SHORT
- ▲ TOWN LONG
- ▼ FAS/FAU
- INTERSTATE
- STATE HIGHWAY
- CLASS 1
- CLASS 2
- CLASS 3
- - - CLASS 4
- - - LEGAL TRAIL
- PRIVATE
- - - DISCONTINUED
- - - DISTRICT
- - - POLITICAL BOUNDARY
- NAMED RIVERS-STREAMS
- - - UNNAMED RIVERS-STREAMS
- VOBCIT Bridge Data
- VOBCIT Culvert Data

Produced by:
Mapping Unit
Vermont Agency of Transportation
June 2014



WALLINGFORD U.C.
RUTLAND COUNTY
DISTRICT # 3

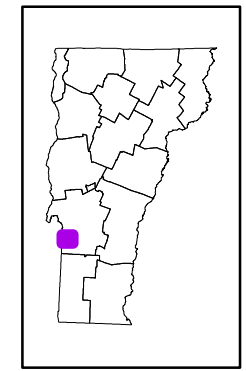


Scale 1:32,983

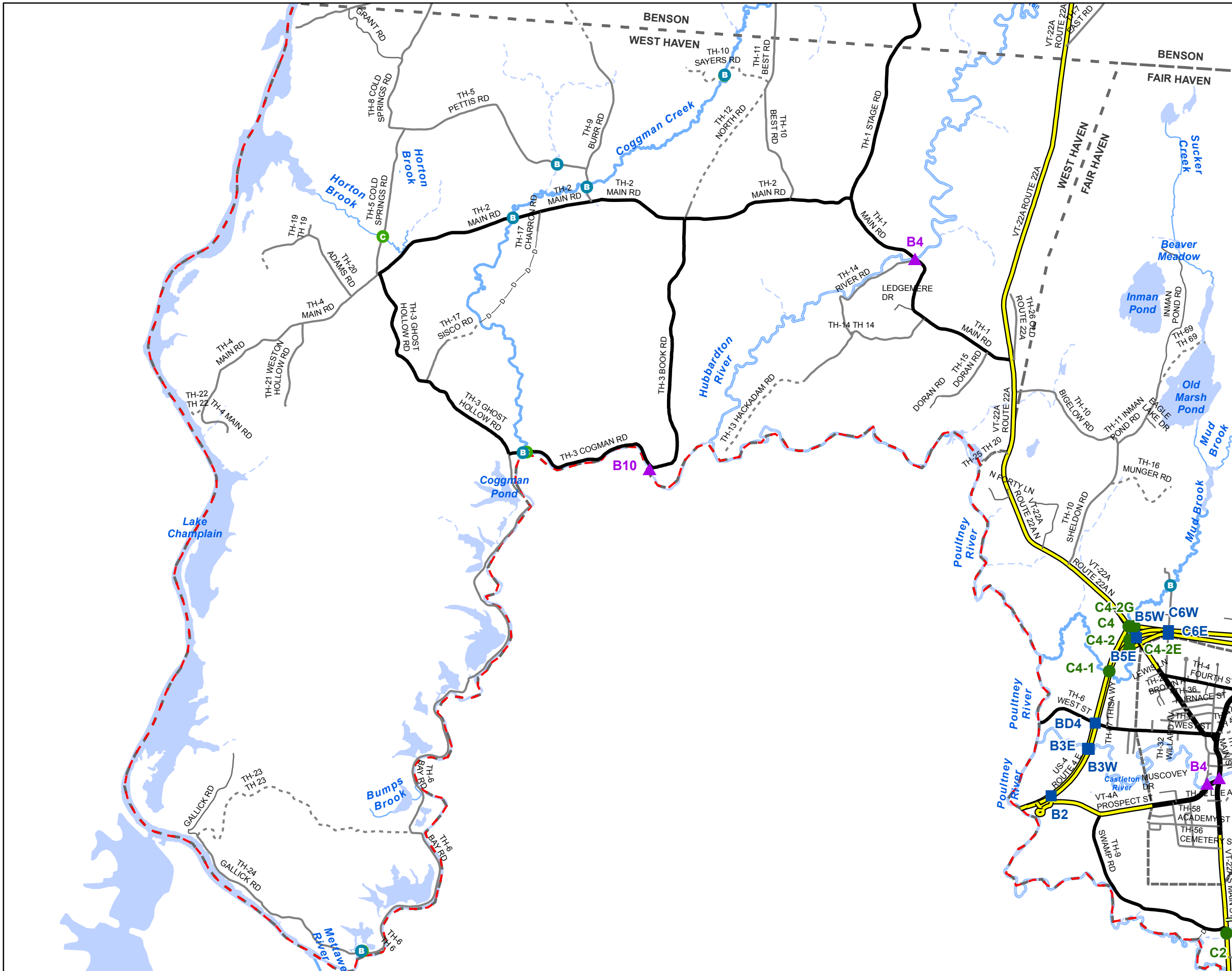
N

- ★ INTERSTATE
- STATE LONG
- STATE SHORT
- ▲ TOWN LONG
- ▼ FAS/FAU
- INTERSTATE
- STATE HIGHWAY
- CLASS 1
- CLASS 2
- CLASS 3
- CLASS 4
- - - LEGAL TRAIL
- - - PRIVATE
- - - DISCONTINUED
- - - DISTRICT
- - - POLITICAL BOUNDARY
- NAMED RIVERS-STREAMS
- - - UNNAMED RIVERS-STREAMS
- ⓑ VOB CIT Bridge Data
- Ⓒ VOB CIT Culvert Data

Produced by:
Mapping Unit
Vermont Agency of Transportation
June 2014



WELLS TOWN
RUTLAND COUNTY
DISTRICT # 3

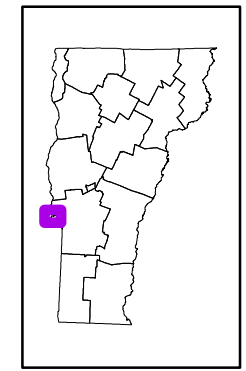


Scale 1:46,816

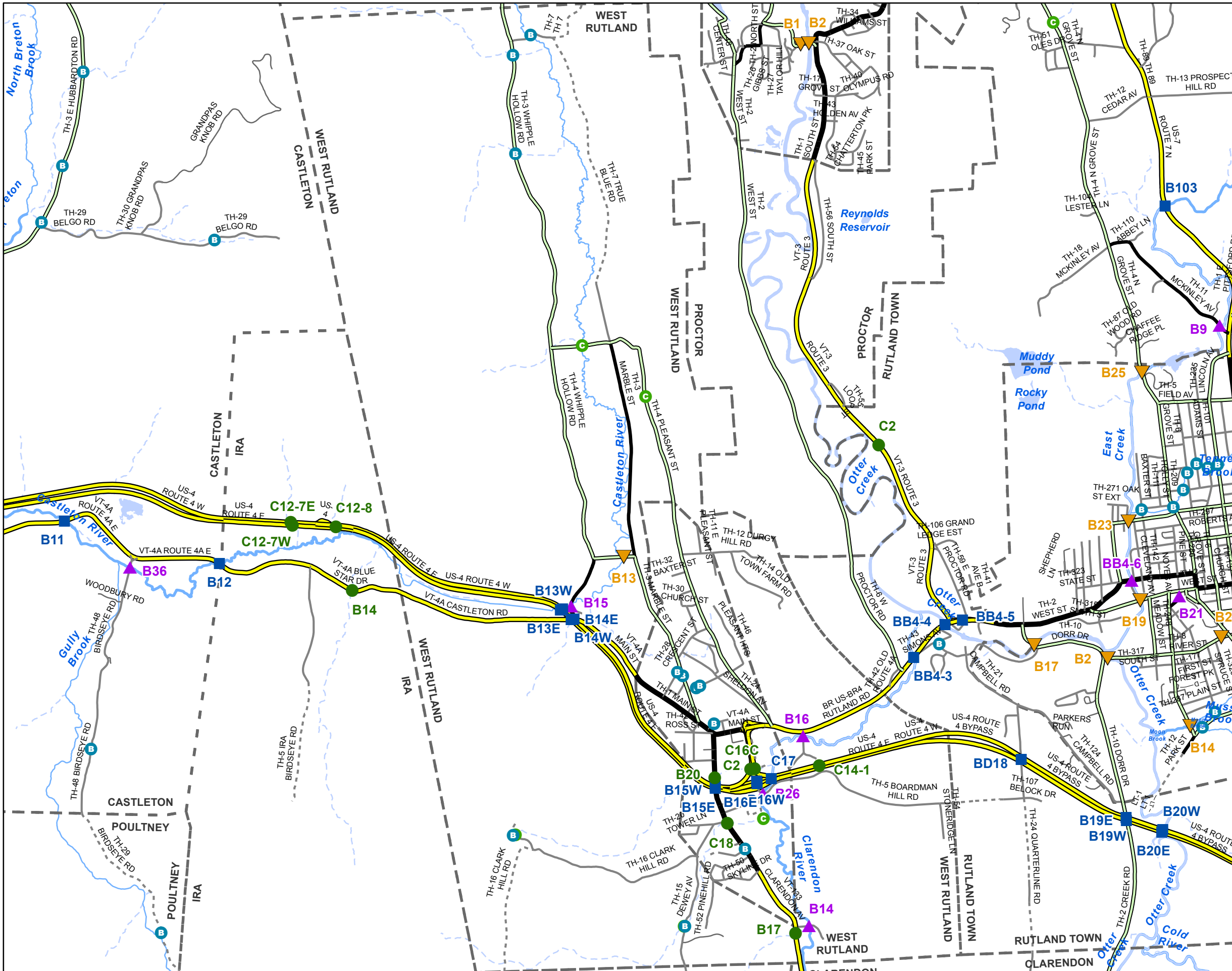


- ★ INTERSTATE
- STATE LONG
- STATE SHORT
- ▲ TOWN LONG
- ▼ FAS/FAU
- INTERSTATE
- STATE HIGHWAY
- CLASS 1
- CLASS 2
- CLASS 3
- CLASS 4
- - - LEGAL TRAIL
- PRIVATE
- - - DISCONTINUED
- - - DISTRICT
- - - POLITICAL BOUNDARY
- NAMED RIVERS-STREAMS
- - - UNNAMED RIVERS-STREAMS
- B VOBKIT Bridge Data
- C VOBKIT Culvert Data

Produced by:
Mapping Unit
Vermont Agency of Transportation
June 2014



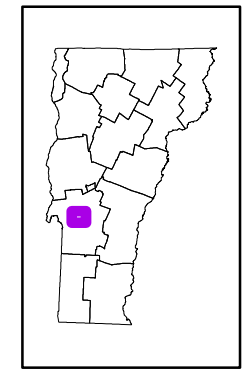
WEST HAVEN
RUTLAND COUNTY
DISTRICT # 3



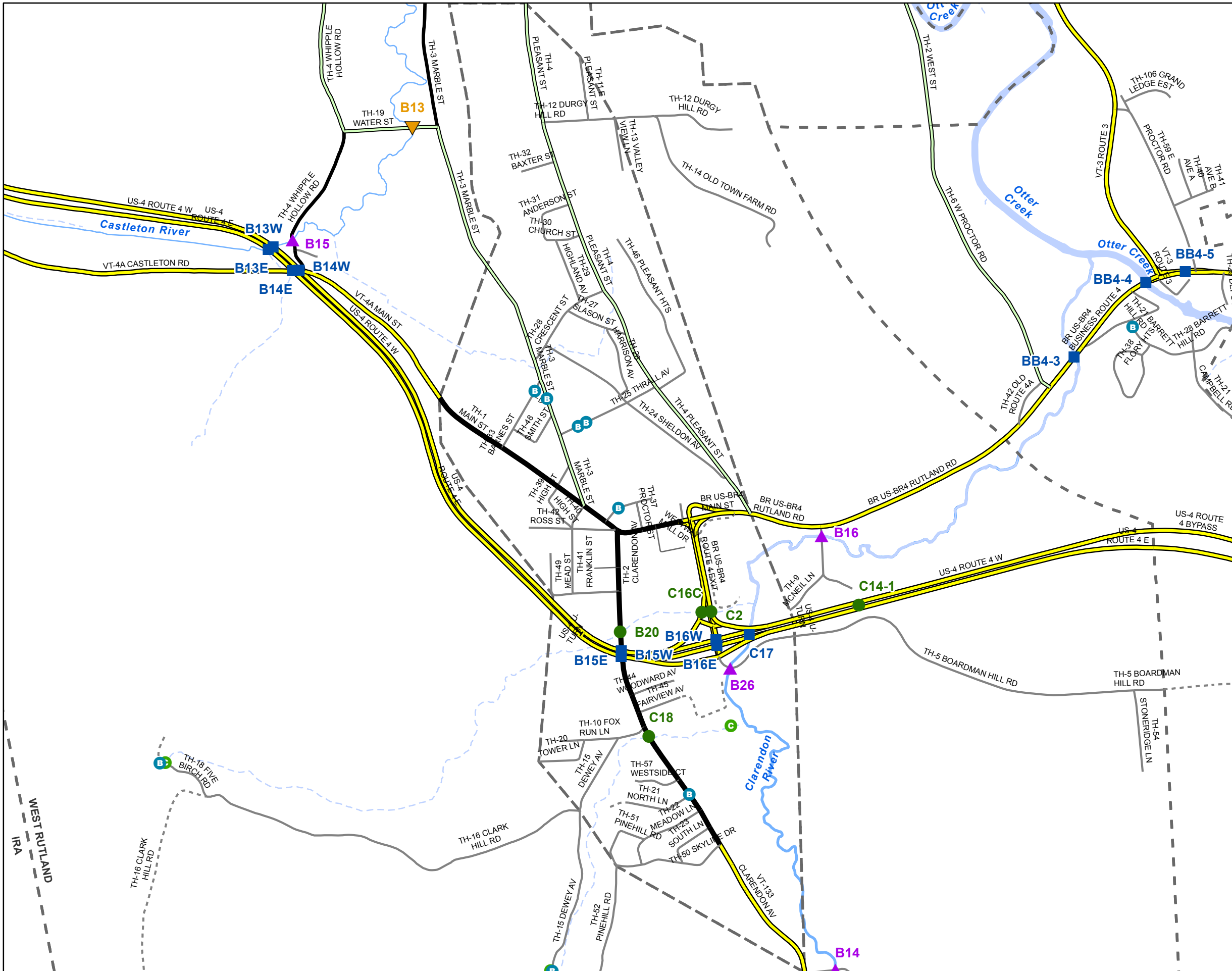
Scale 1:41,695

- INTERSTATE
- STATE LONG
- STATE SHORT
- TOWN LONG
- FAS/FAU
- INTERSTATE
- STATE HIGHWAY
- CLASS 1
- CLASS 2
- CLASS 3
- CLASS 4
- LEGAL TRAIL
- PRIVATE
- DISCONTINUED
- DISTRICT
- POLITICAL BOUNDARY
- NAMED RIVERS-STREAMS
- UNNAMED RIVERS-STREAMS
- VOB CIT Bridge Data
- VOB CIT Culvert Data

Produced by:
Mapping Unit
Vermont Agency of Transportation
June 2014



WEST RUTLAND
RUTLAND COUNTY
DISTRICT # 3

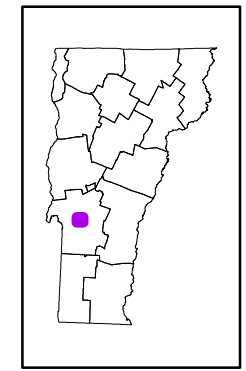


Scale 1:18,270

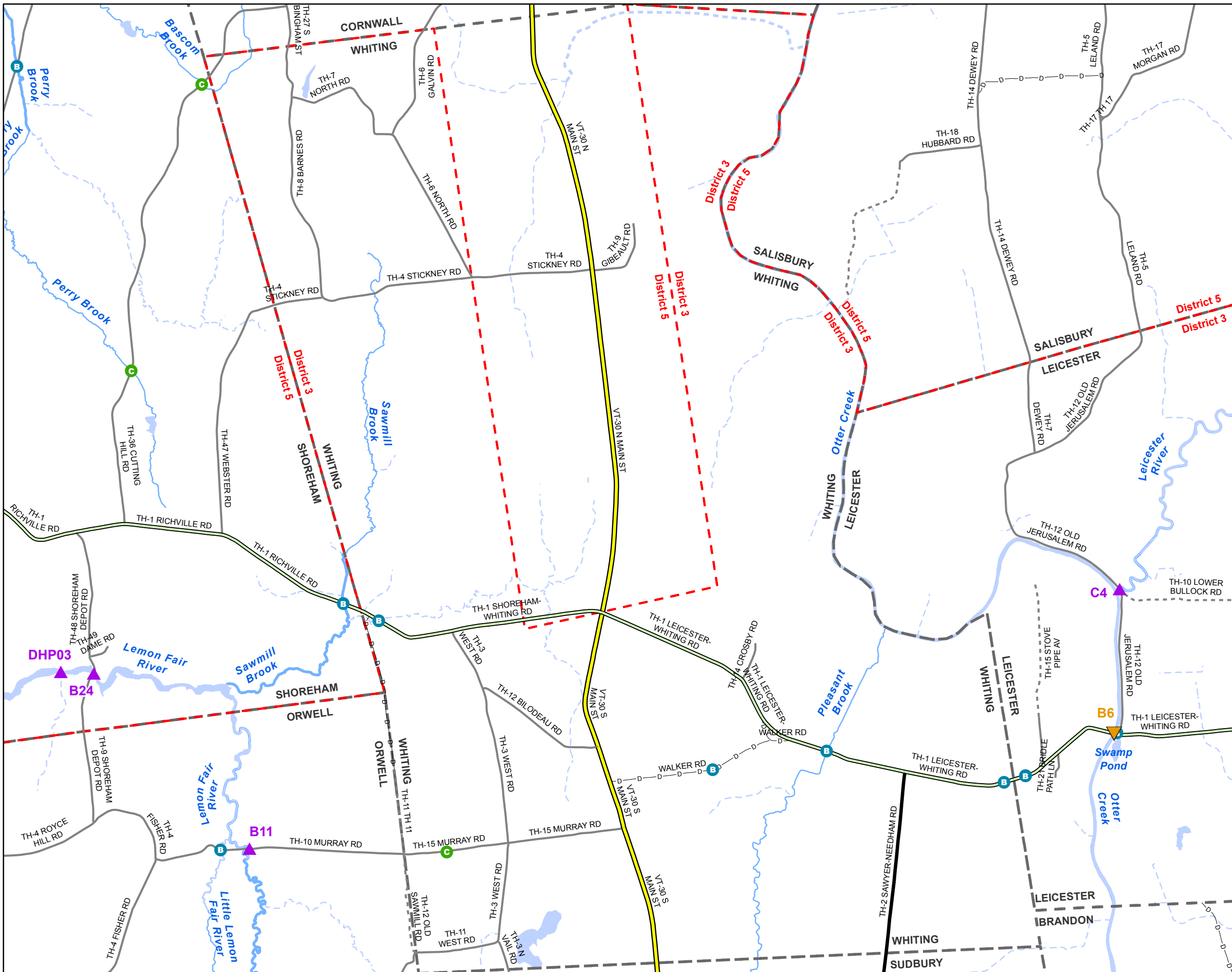
N

- ★ INTERSTATE
- STATE LONG
- STATE SHORT
- ▲ TOWN LONG
- ▼ FAS/FAU
- INTERSTATE
- STATE HIGHWAY
- CLASS 1
- CLASS 2
- CLASS 3
- CLASS 4
- - - LEGAL TRAIL
- PRIVATE
- - - DISCONTINUED
- - - DISTRICT
- - - POLITICAL BOUNDARY
- NAMED RIVERS-STREAMS
- - - UNNAMED RIVERS-STREAMS
- VOB CIT Bridge Data
- VOB CIT Culvert Data

Produced by:
Mapping Unit
Vermont Agency of Transportation
June 2014



WEST RUTLAND U.C.
RUTLAND COUNTY
DISTRICT # 3

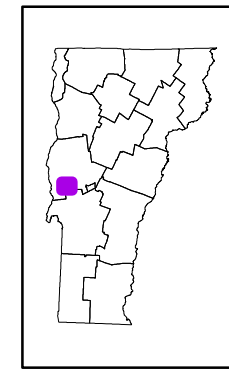


Scale 1:31,297



- ★ INTERSTATE
- STATE LONG
- STATE SHORT
- ▲ TOWN LONG
- ▼ FAS/FAU
- INTERSTATE
- STATE HIGHWAY
- CLASS 1
- CLASS 2
- CLASS 3
- CLASS 4
- - - LEGAL TRAIL
- - - PRIVATE
- - - DISCONTINUED
- - - DISTRICT
- - - POLITICAL BOUNDARY
- NAMED RIVERS-STREAMS
- - - UNNAMED RIVERS-STREAMS
- B VOB CIT Bridge Data
- C VOB CIT Culvert Data

Produced by:
Mapping Unit
Vermont Agency of Transportation
June 2014



WHITING
ADDISON COUNTY
DISTRICT # 3