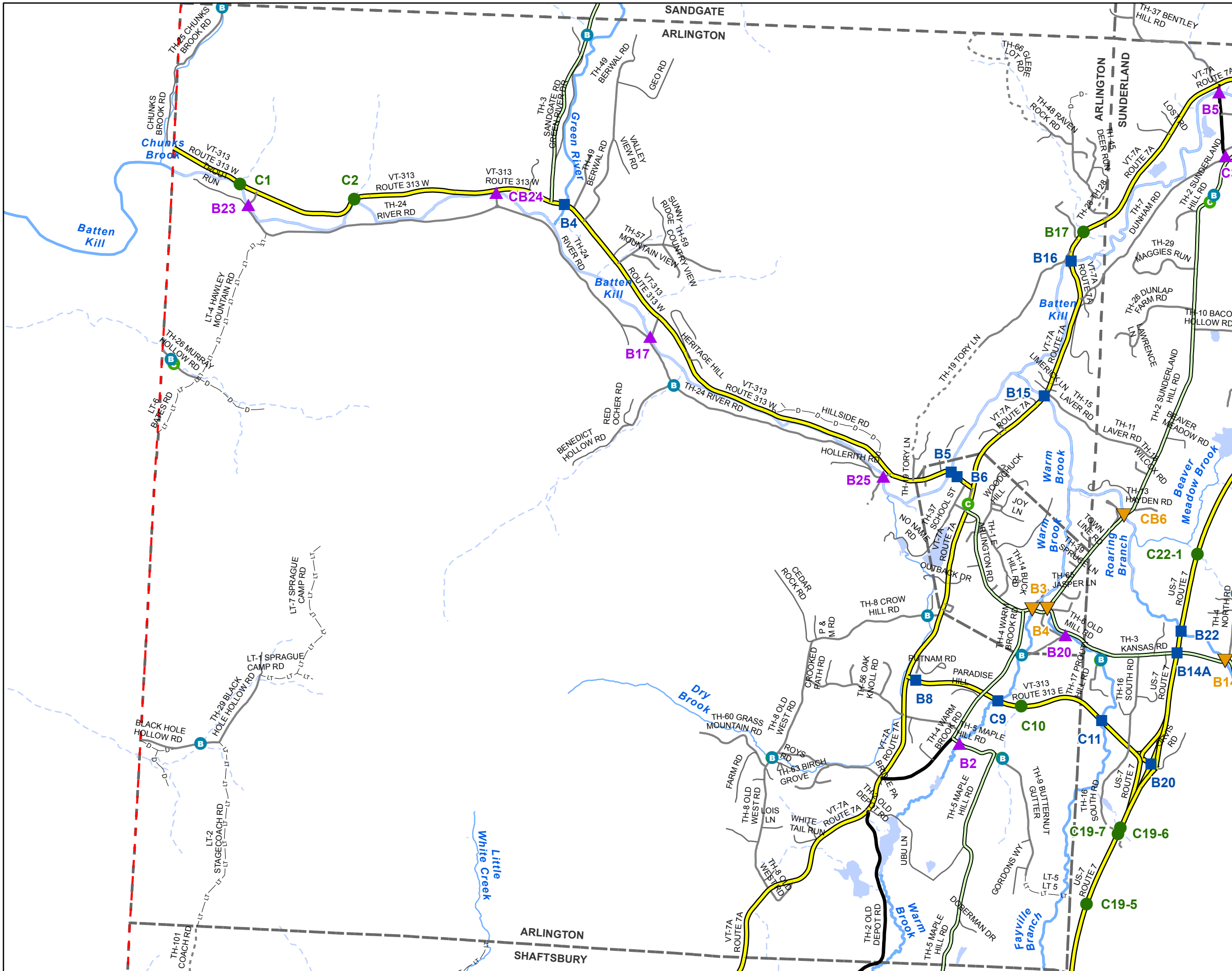


Bridge and Culvert Inspection Map Series - District 1 -

July 2014

Produced by:
Mapping Unit
Policy & Planning Division
Vermont Agency of Transportation



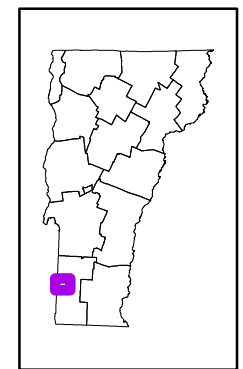


Scale 1:42,972

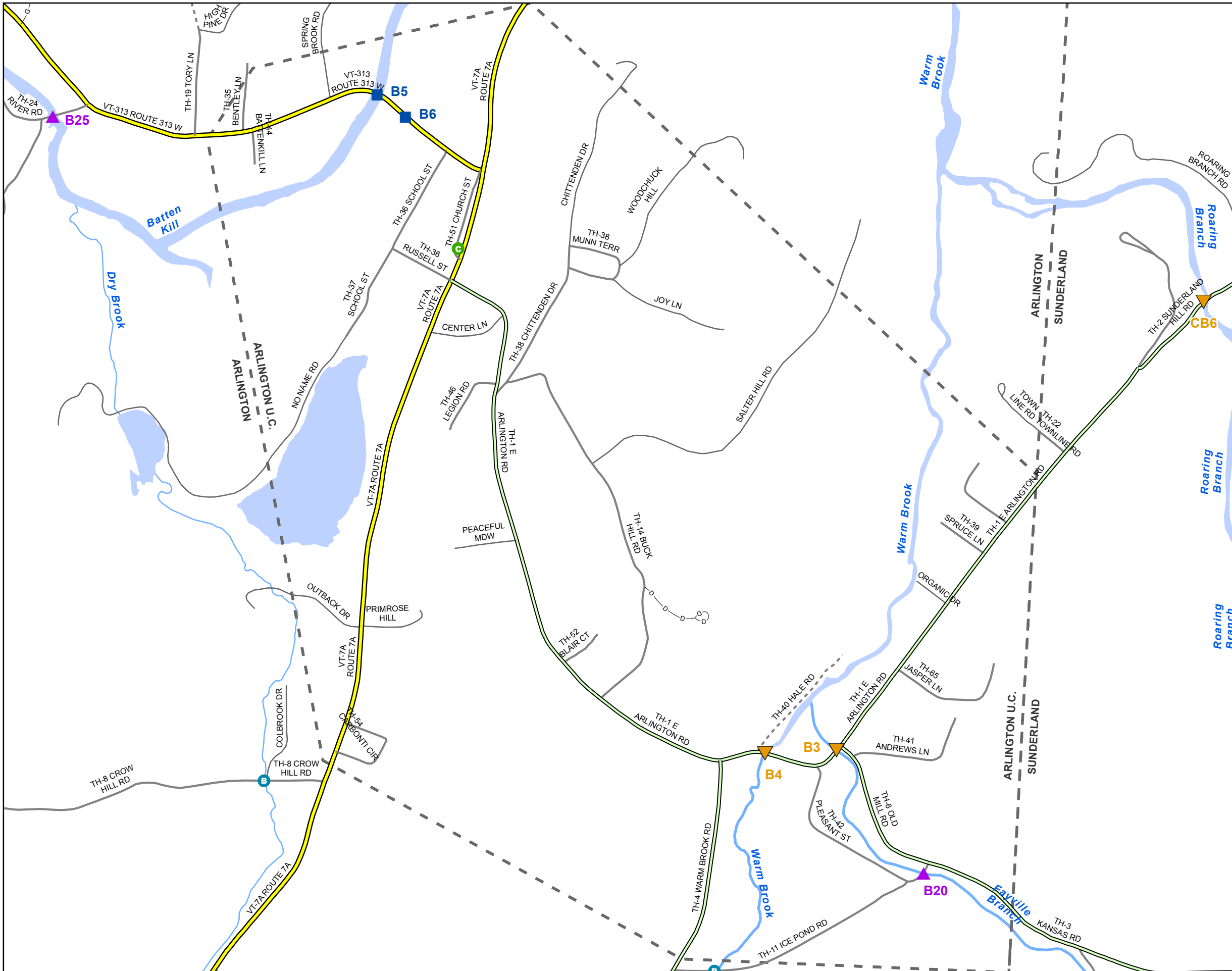


- ★ INTERSTATE
- STATE LONG
- STATE SHORT
- ▲ TOWN LONG
- ▼ FAS/FAU
- INTERSTATE
- STATE HIGHWAY
- CLASS 1
- CLASS 2
- CLASS 3
- - - CLASS 4
- - - LEGAL TRAIL
- PRIVATE
- - - DISCONTINUED
- - - DISTRICT
- - - POLITICAL BOUNDARY
- NAMED RIVERS-STREAMS
- - - UNNAMED RIVERS-STREAMS
- VOBKIT Bridge Data
- VOBKIT Culvert Data

Produced by:
Mapping Unit
Vermont Agency of Transportation
June 2014



ARLINGTON
BENNINGTON COUNTY
DISTRICT # 1

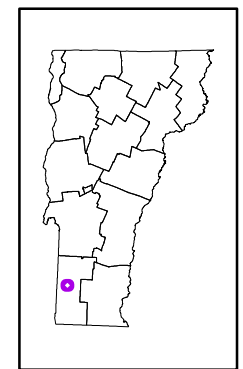


Scale 1:8,985

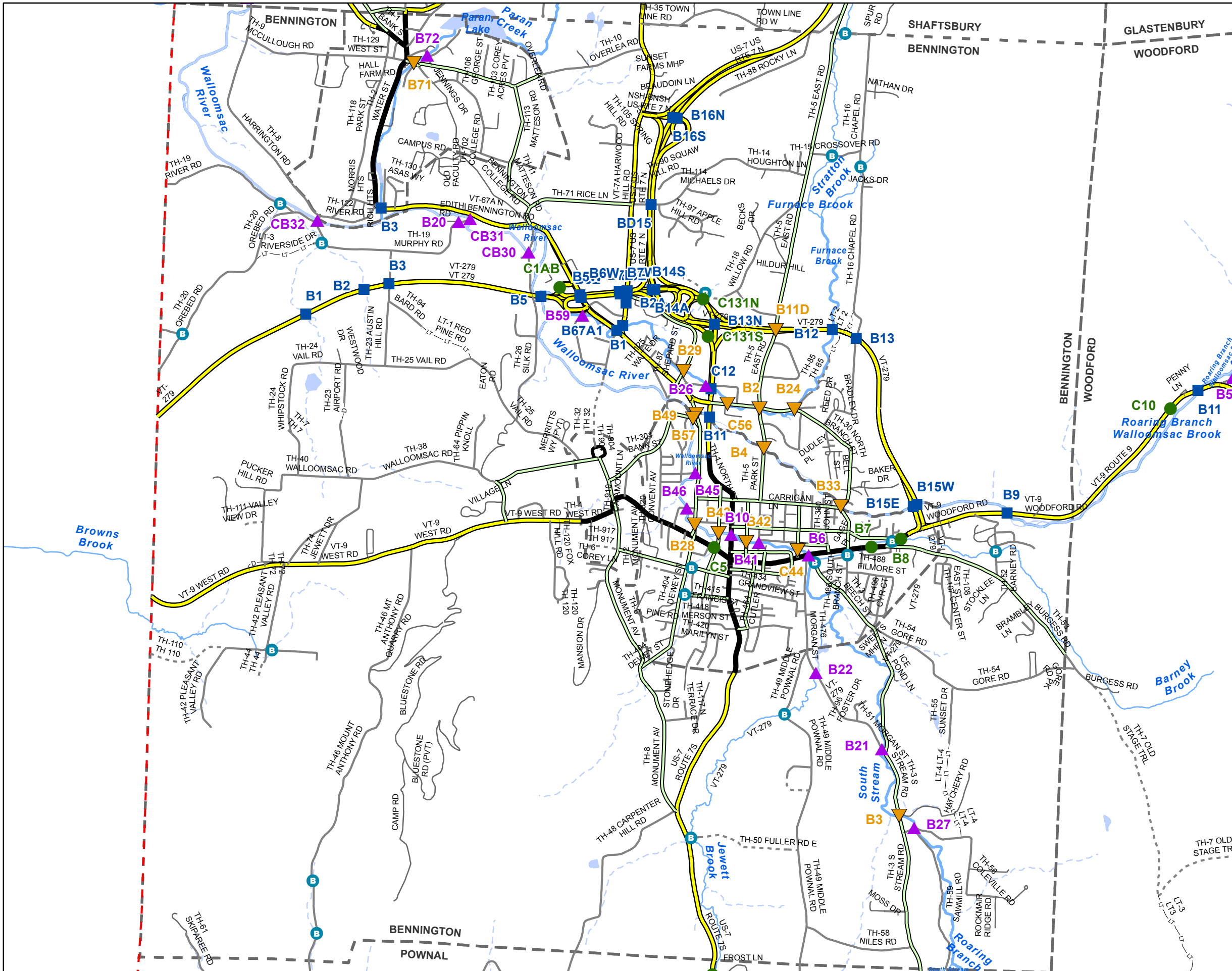


- ★ INTERSTATE
- STATE LONG
- STATE SHORT
- ▲ TOWN LONG
- ▼ FAS/FAU
- INTERSTATE
- STATE HIGHWAY
- CLASS 1
- CLASS 2
- CLASS 3
- CLASS 4
- - - LEGAL TRAIL
- PRIVATE
- - - DISCONTINUED
- - - DISTRICT
- - - POLITICAL BOUNDARY
- NAMED RIVERS-STREAMS
- - - UNNAMED RIVERS-STREAMS
- B VOBCIT Bridge Data
- C VOBCIT Culvert Data

Produced by:
Mapping Unit
Vermont Agency of Transportation
June 2014



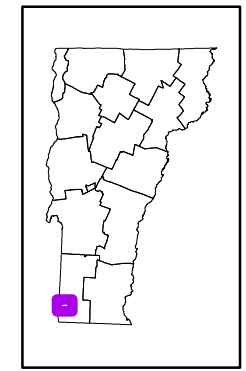
ARLINGTON U.C.
BENNINGTON COUNTY
DISTRICT # 1



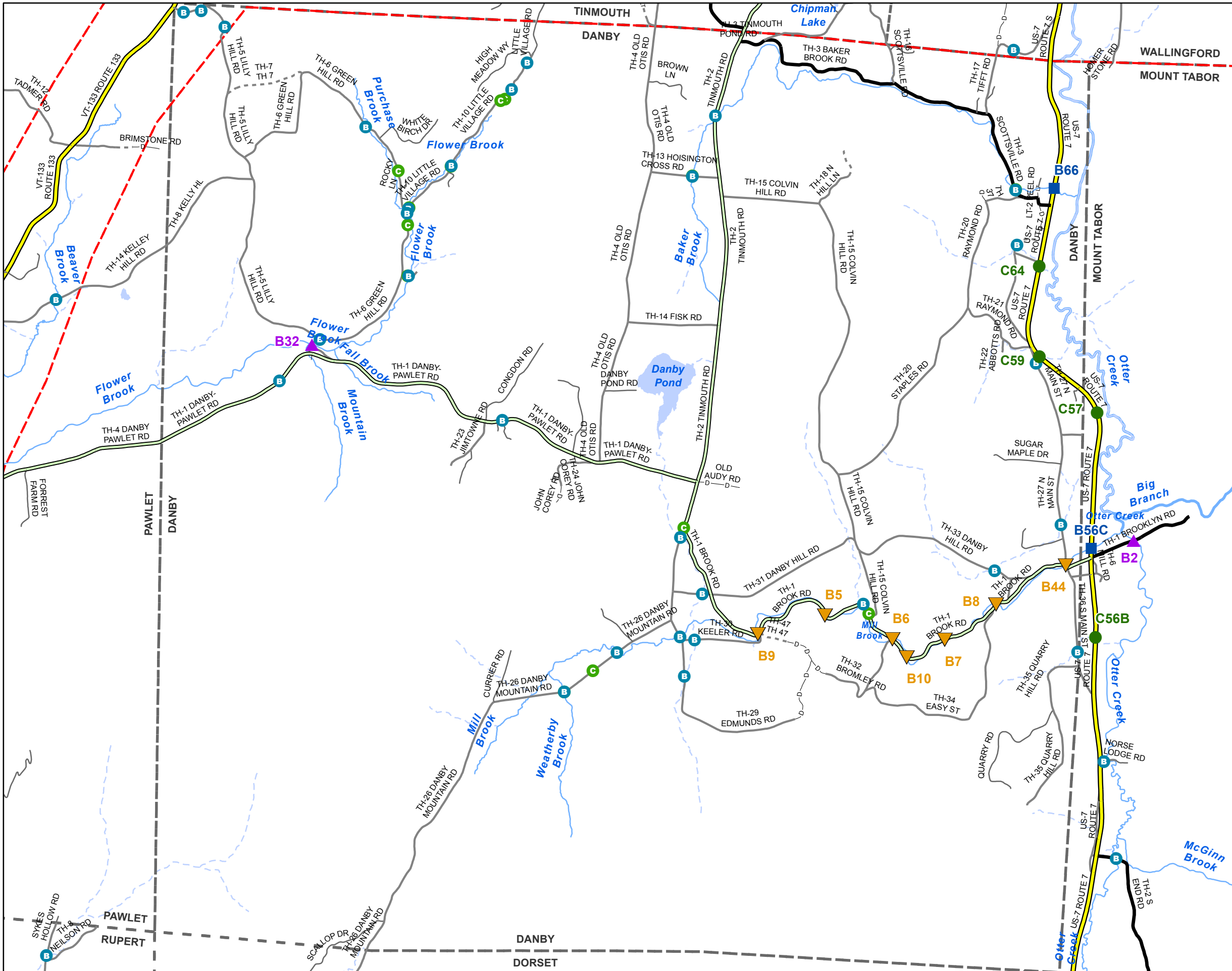
Scale 1:43,104

★ INTERSTATE
 ■ STATE LONG
 ● STATE SHORT
 ▲ TOWN LONG
 ▼ FAS/FAU
 — INTERSTATE
 — STATE HIGHWAY
 — CLASS 1
 — CLASS 2
 — CLASS 3
 - - - CLASS 4
 - - - LEGAL TRAIL
 — PRIVATE
 - - - DISCONTINUED
 - - - DISTRICT
 - - - POLITICAL BOUNDARY
 — NAMED RIVERS-STREAMS
 - - - UNNAMED RIVERS-STREAMS
 ● VOB CIT Bridge Data
 ● VOB CIT Culvert Data

Produced by:
 Mapping Unit
 Vermont Agency of Transportation
 June 2014



BENNINGTON
 BENNINGTON COUNTY
 DISTRICT # 1

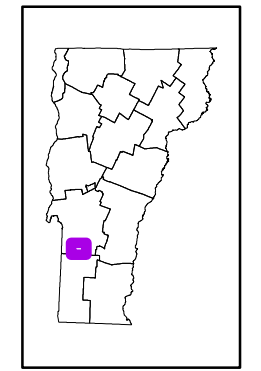


Scale 1:43,057

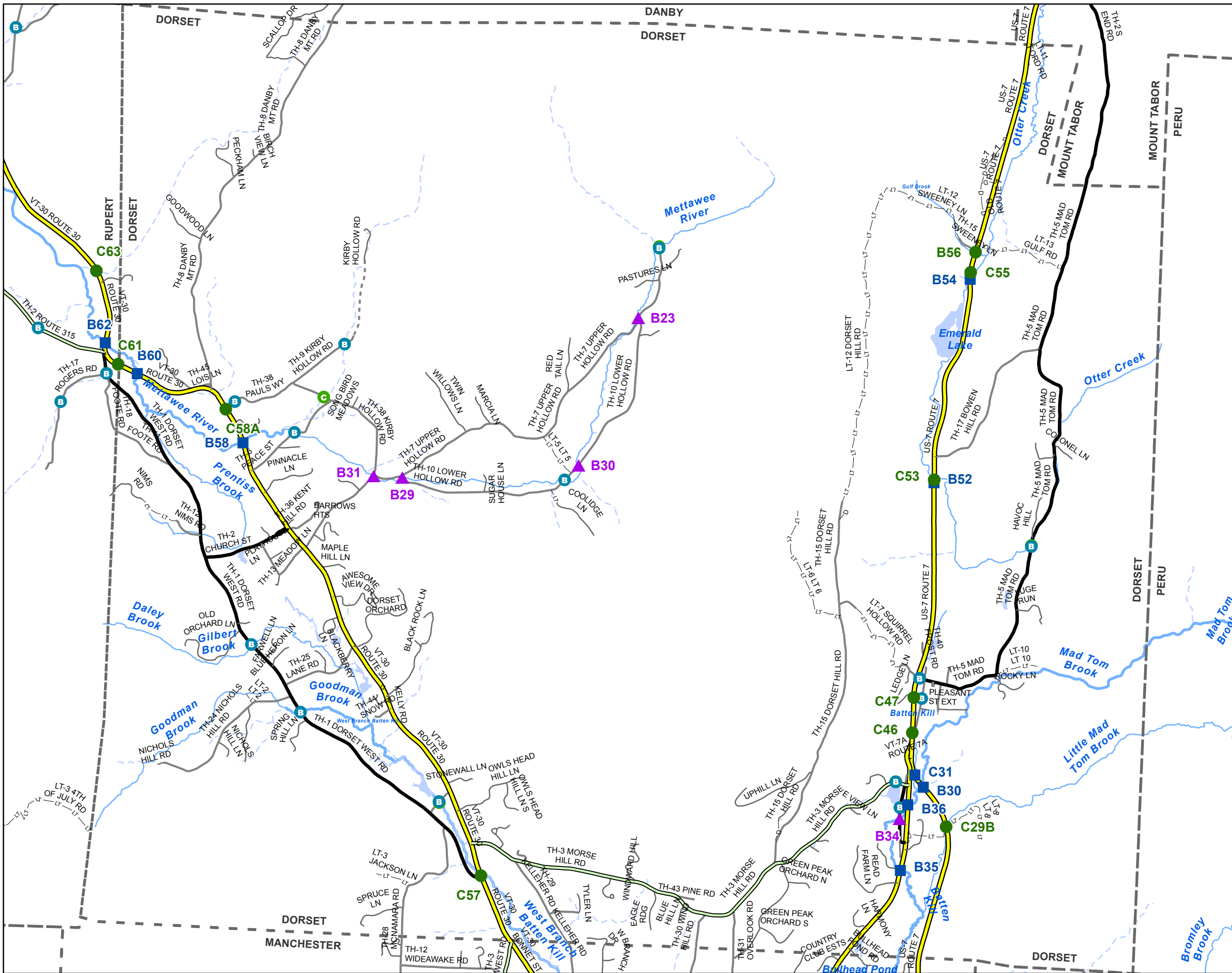


- ★ INTERSTATE
- STATE LONG
- STATE SHORT
- ▲ TOWN LONG
- ▼ FAS/FAU
- INTERSTATE
- STATE HIGHWAY
- CLASS 1
- CLASS 2
- CLASS 3
- CLASS 4
- - - LEGAL TRAIL
- - - PRIVATE
- - - DISCONTINUED
- - - DISTRICT
- - - POLITICAL BOUNDARY
- NAMED RIVERS-STREAMS
- - - UNNAMED RIVERS-STREAMS
- VOB CIT Bridge Data
- VOB CIT Culvert Data

Produced by:
Mapping Unit
Vermont Agency of Transportation
June 2014



DANBY
RUTLAND COUNTY
DISTRICT # 1

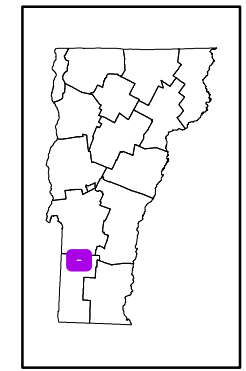


Scale 1:43,620

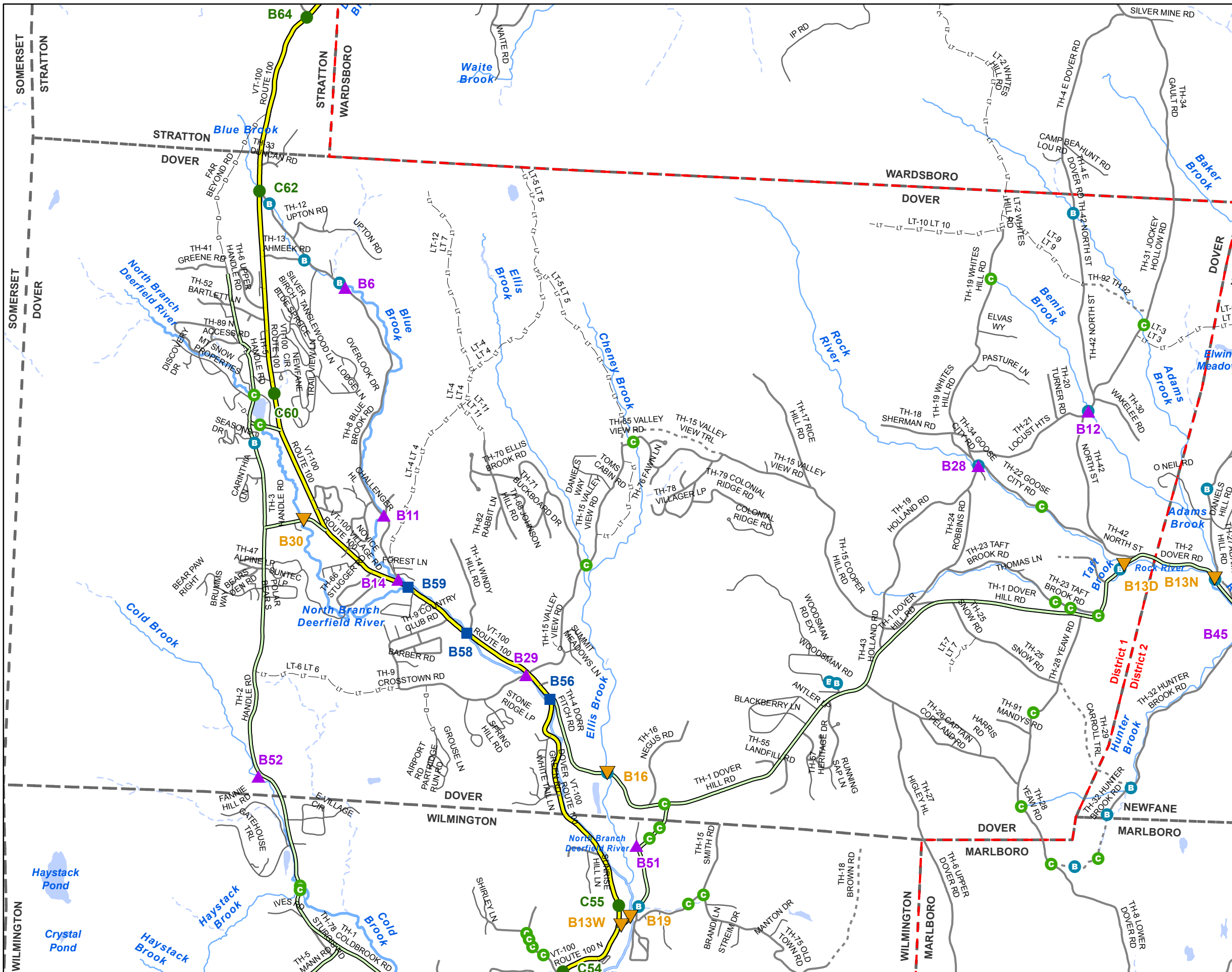


- ★ INTERSTATE
- STATE LONG
- STATE SHORT
- ▲ TOWN LONG
- ▼ FAS/FAU
- INTERSTATE
- STATE HIGHWAY
- CLASS 1
- CLASS 2
- CLASS 3
- - - CLASS 4
- - - LEGAL TRAIL
- PRIVATE
- - - DISCONTINUED
- - - DISTRICT
- - - POLITICAL BOUNDARY
- NAMED RIVERS-STREAMS
- - - UNNAMED RIVERS-STREAMS
- VOBKIT Bridge Data
- VOBKIT Culvert Data

Produced by:
Mapping Unit
Vermont Agency of Transportation
June 2014



DORSET
BENNINGTON COUNTY
DISTRICT # 1

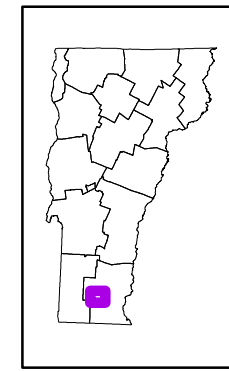


Scale 1:42,762

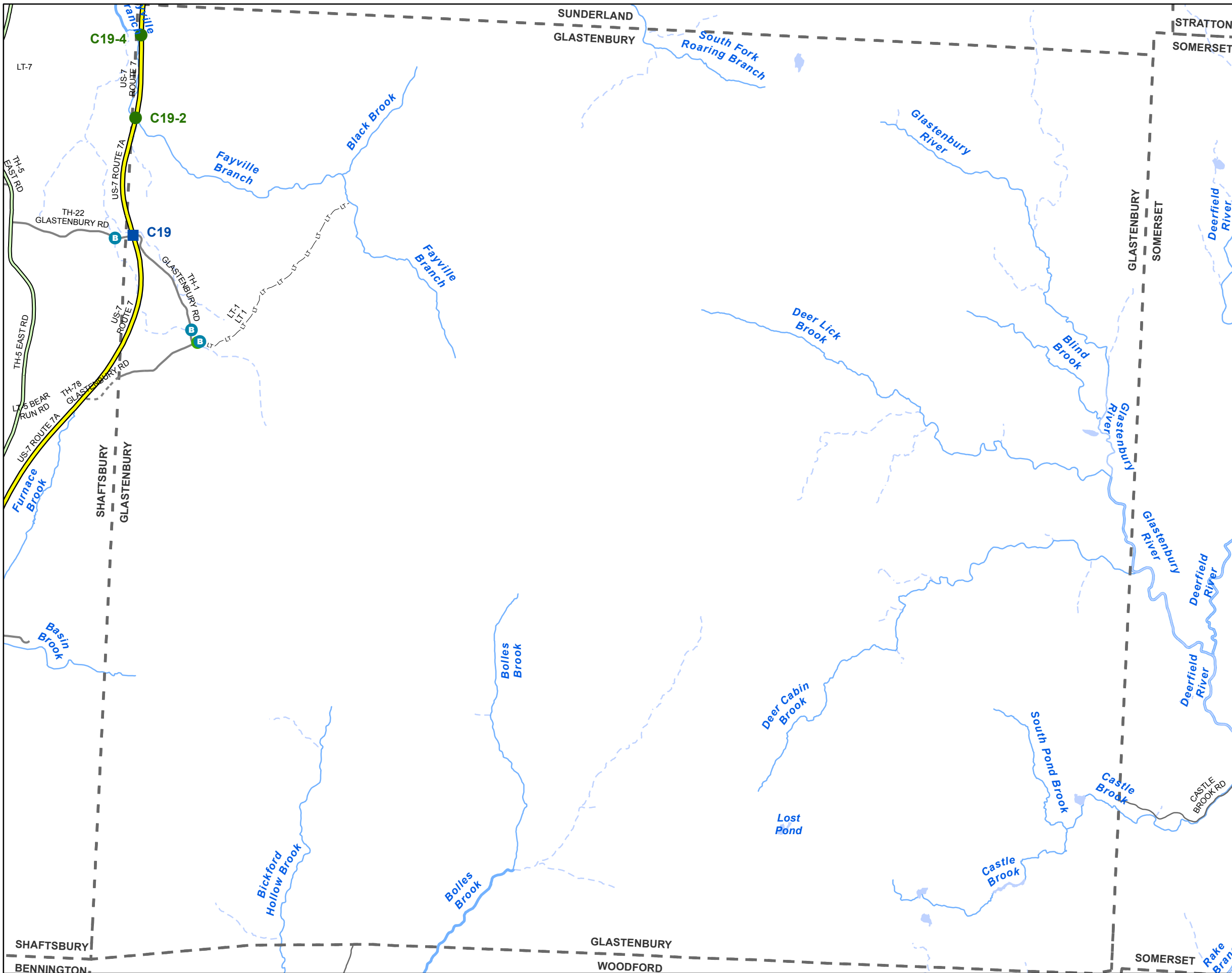


- ★ INTERSTATE
- STATE LONG
- STATE SHORT
- ▲ TOWN LONG
- ▼ FAS/FAU
- INTERSTATE
- STATE HIGHWAY
- CLASS 1
- CLASS 2
- CLASS 3
- CLASS 4
- - - LEGAL TRAIL
- - - PRIVATE
- - - DISCONTINUED
- - - DISTRICT
- - - POLITICAL BOUNDARY
- NAMED RIVERS-STREAMS
- - - UNNAMED RIVERS-STREAMS
- B VOB CIT Bridge Data
- C VOB CIT Culvert Data

Produced by:
Mapping Unit
Vermont Agency of Transportation
June 2014



DOVER
WINDHAM COUNTY
DISTRICT # 1

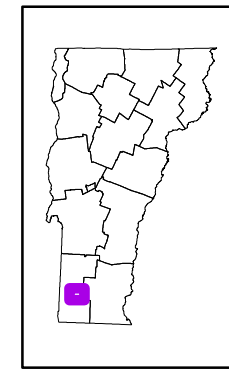


Scale 1:42,083

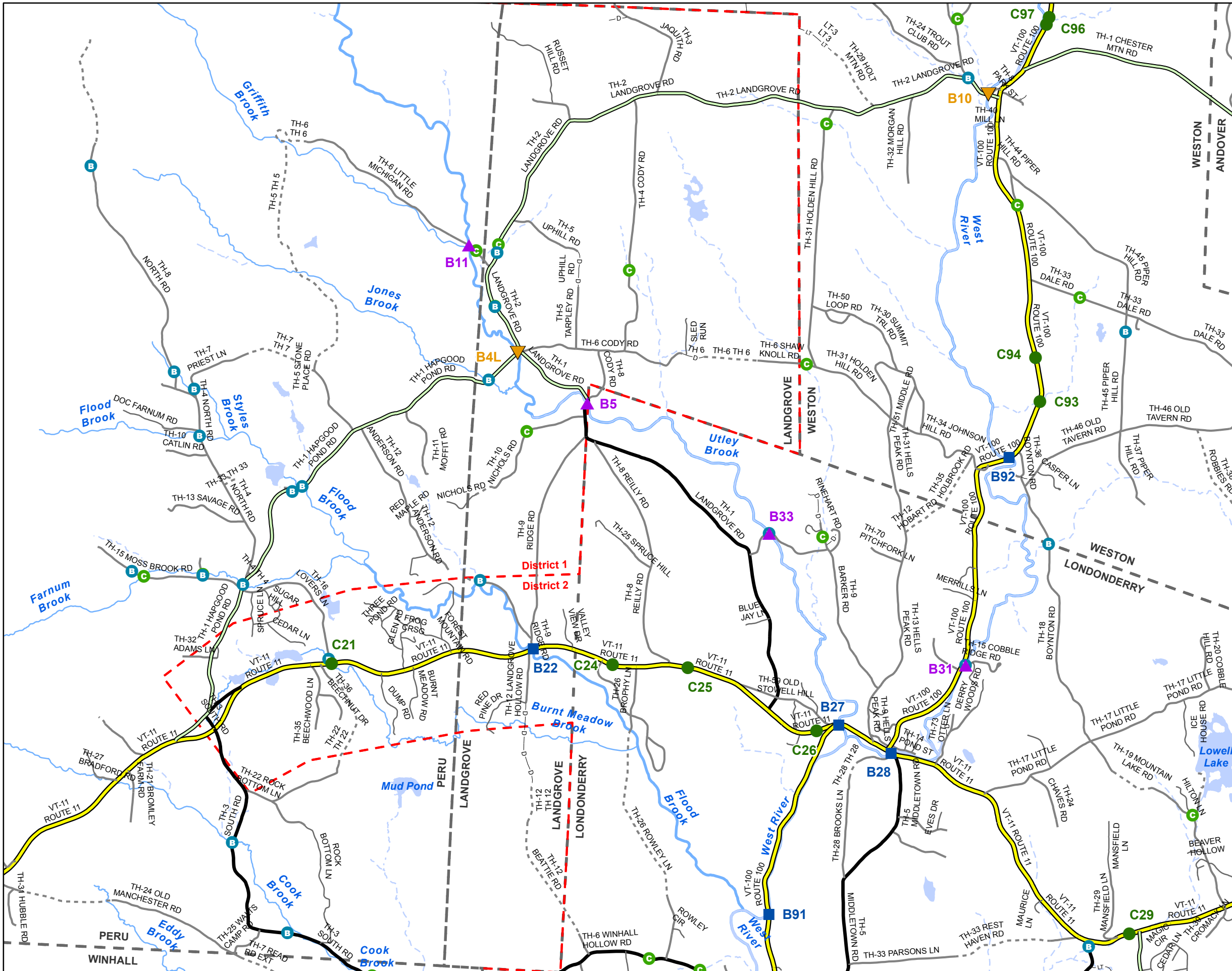


- ★ INTERSTATE
- STATE LONG
- STATE SHORT
- ▲ TOWN LONG
- ▼ FAS/FAU
- INTERSTATE
- STATE HIGHWAY
- CLASS 1
- CLASS 2
- CLASS 3
- - - CLASS 4
- - - LEGAL TRAIL
- PRIVATE
- - - DISCONTINUED
- - - DISTRICT
- - - POLITICAL BOUNDARY
- NAMED RIVERS-STREAMS
- - - UNNAMED RIVERS-STREAMS
- VOBICIT Bridge Data
- VOBICIT Culvert Data

Produced by:
Mapping Unit
Vermont Agency of Transportation
June 2014



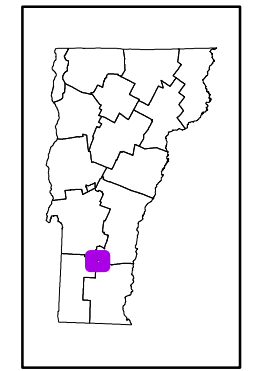
GLASTENBURY
BENNINGTON COUNTY
DISTRICT # 1



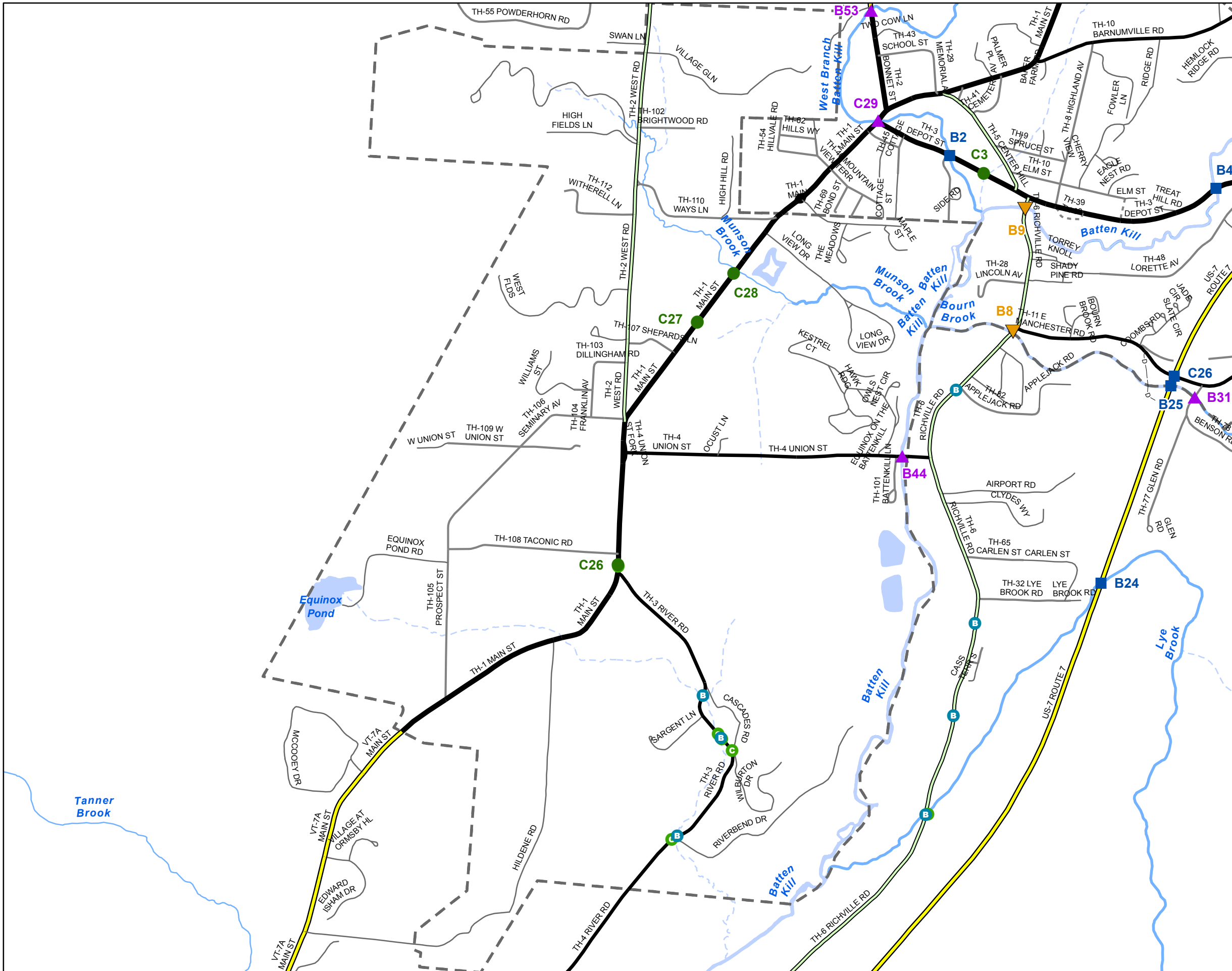
Scale 1:41,795

- ★ INTERSTATE
- STATE LONG
- STATE SHORT
- ▲ TOWN LONG
- ▼ FAS/FAU
- INTERSTATE
- STATE HIGHWAY
- CLASS 1
- CLASS 2
- CLASS 3
- - - CLASS 4
- - - LEGAL TRAIL
- PRIVATE
- - - DISCONTINUED
- - - DISTRICT
- - - POLITICAL BOUNDARY
- NAMED RIVERS-STREAMS
- - - UNNAMED RIVERS-STREAMS
- VOBKIT Bridge Data
- VOBKIT Culvert Data

Produced by:
Mapping Unit
Vermont Agency of Transportation
June 2014



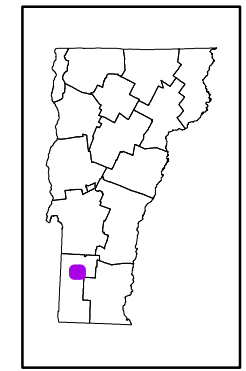
LANDGROVE
BENNINGTON COUNTY
DISTRICT # 1



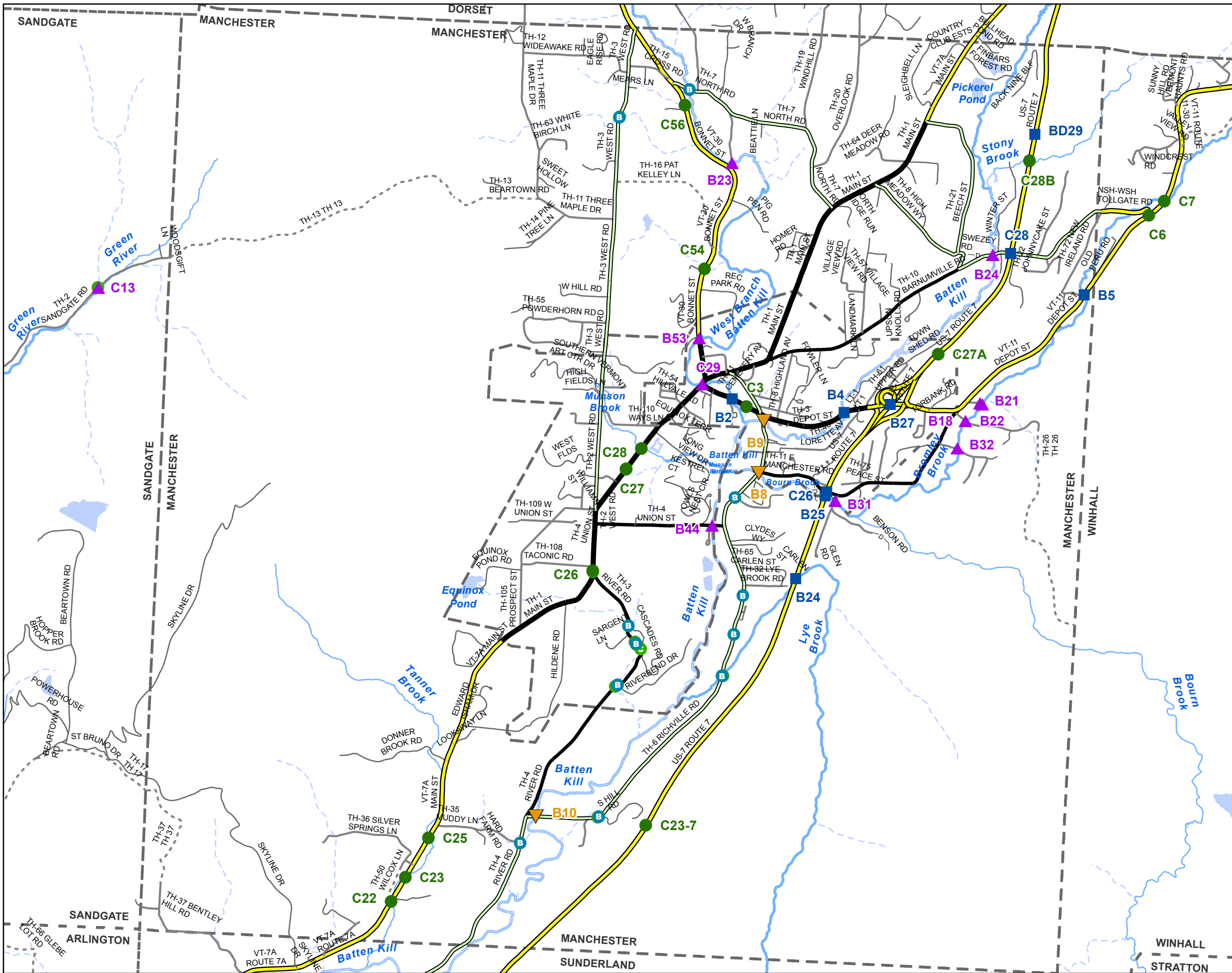
Scale 1:18,142

- ★ INTERSTATE
- STATE LONG
- STATE SHORT
- ▲ TOWN LONG
- ▼ FAS/FAU
- INTERSTATE
- STATE HIGHWAY
- CLASS 1
- CLASS 2
- CLASS 3
- - - CLASS 4
- - - LEGAL TRAIL
- PRIVATE
- - - DISCONTINUED
- - - DISTRICT
- - - POLITICAL BOUNDARY
- NAMED RIVERS-STREAMS
- - - UNNAMED RIVERS-STREAMS
- B VOBKIT Bridge Data
- C VOBKIT Culvert Data

Produced by:
Mapping Unit
Vermont Agency of Transportation
June 2014



MANCHESTER CENTER VILLAGE
BENNINGTON COUNTY
DISTRICT # 1

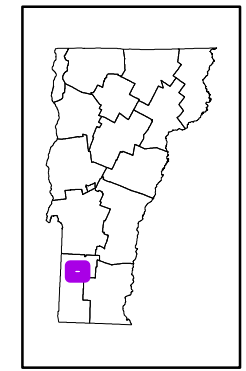


Scale 1:43,159

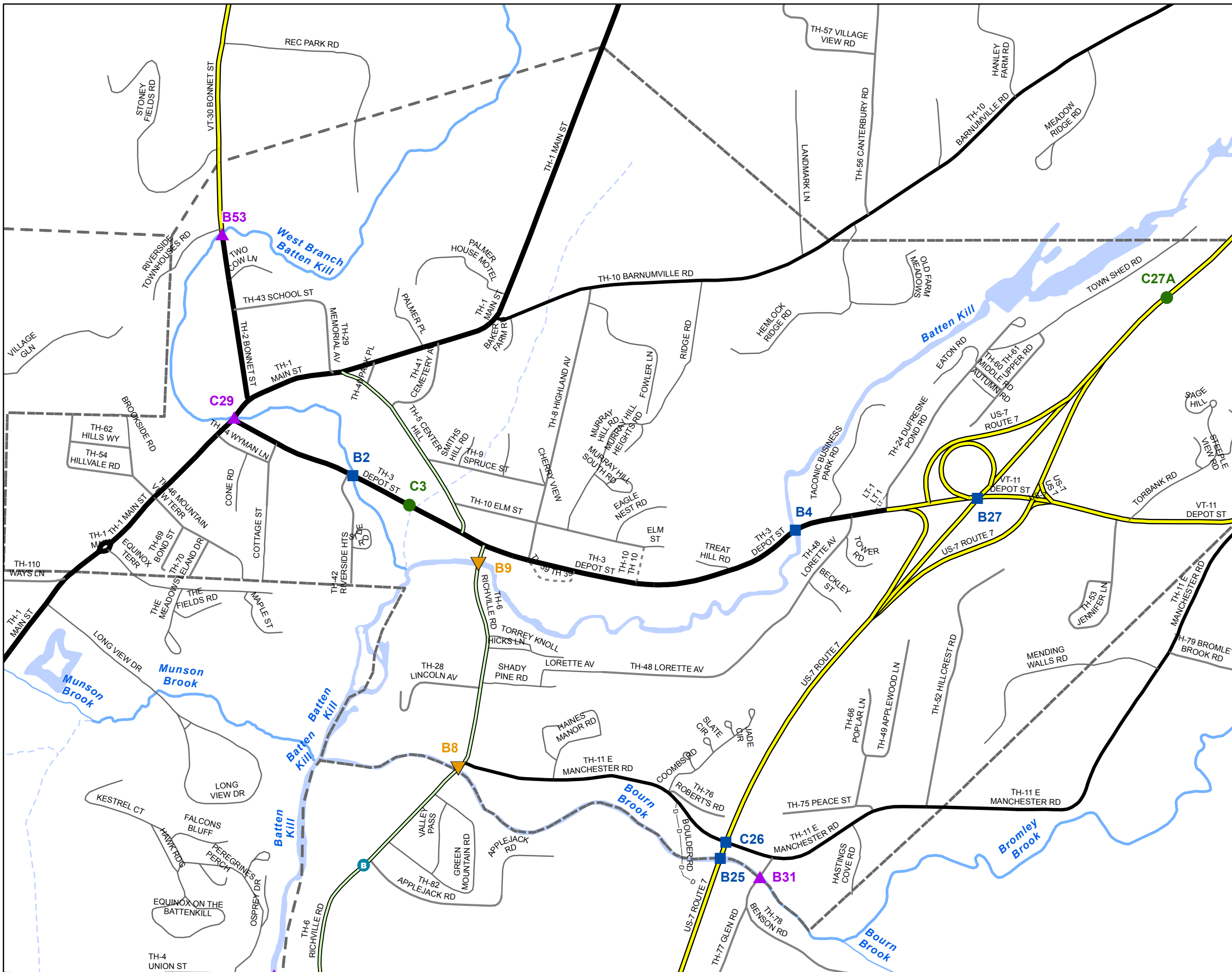
N

- ★ INTERSTATE
- STATE LONG
- STATE SHORT
- ▲ TOWN LONG
- ▼ FAS/FAU
- INTERSTATE
- STATE HIGHWAY
- CLASS 1
- CLASS 2
- CLASS 3
- CLASS 4
- - - LEGAL TRAIL
- - - PRIVATE
- - - DISCONTINUED
- - - DISTRICT
- - - POLITICAL BOUNDARY
- NAMED RIVERS-STREAMS
- - - UNNAMED RIVERS-STREAMS
- ⓑ VOB CIT Bridge Data
- Ⓒ VOB CIT Culvert Data

Produced by:
Mapping Unit
Vermont Agency of Transportation
June 2014



MANCHESTER
BENNINGTON COUNTY
DISTRICT # 1

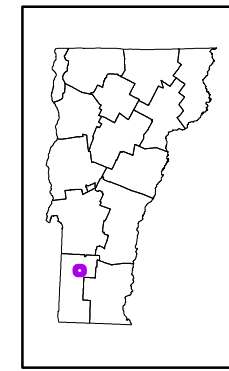


Scale 1:10,920

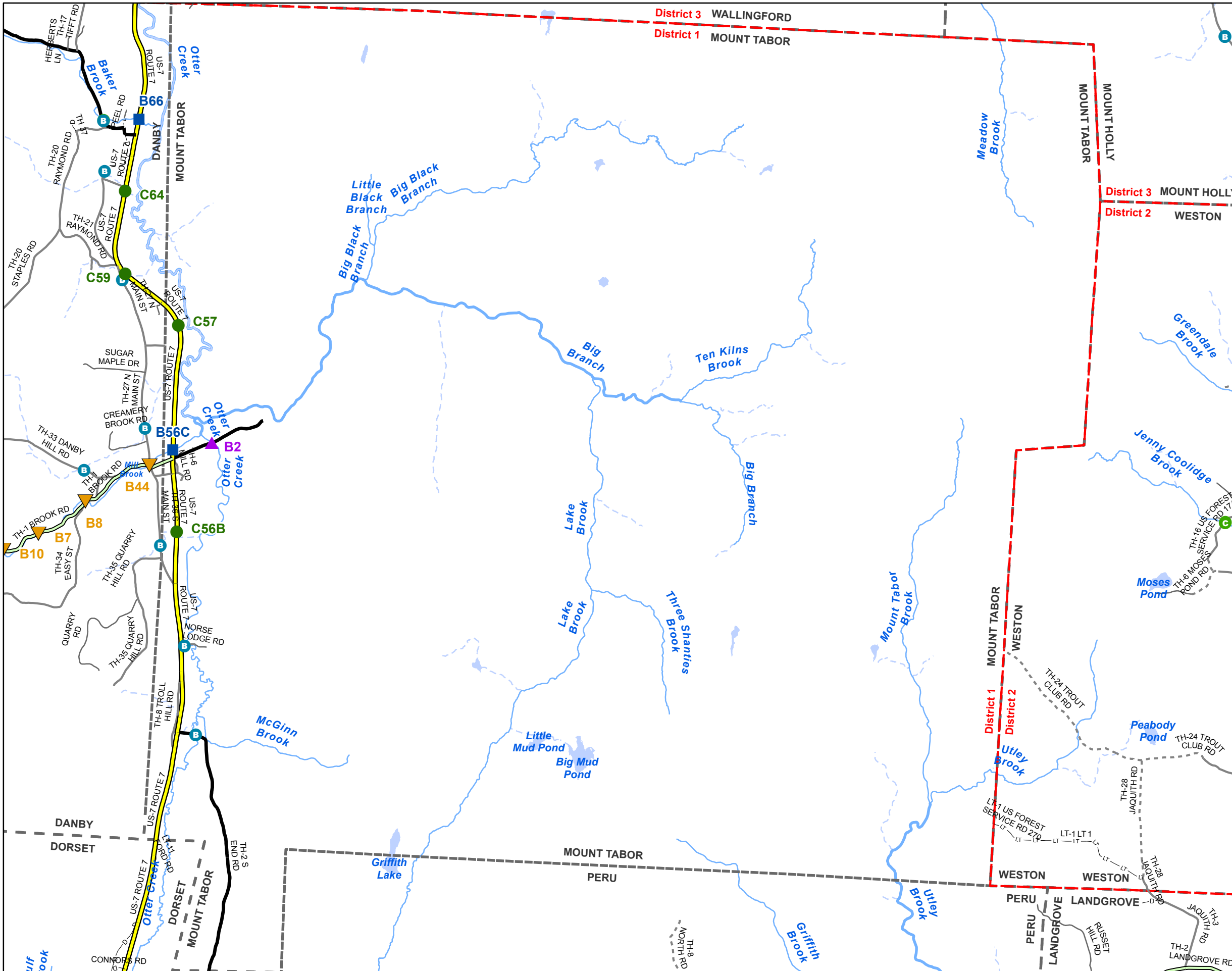


- ★ INTERSTATE
- STATE LONG
- STATE SHORT
- ▲ TOWN LONG
- ▼ FAS/FAU
- INTERSTATE
- STATE HIGHWAY
- CLASS 1
- CLASS 2
- CLASS 3
- - - CLASS 4
- - - LEGAL TRAIL
- PRIVATE
- - - DISCONTINUED
- - - DISTRICT
- - - POLITICAL BOUNDARY
- NAMED RIVERS-STREAMS
- - - UNNAMED RIVERS-STREAMS
- B VOBKIT Bridge Data
- C VOBKIT Culvert Data

Produced by:
Mapping Unit
Vermont Agency of Transportation
June 2014



MANCHESTER CENTER DEPOT U
BENNINGTON COUNTY
DISTRICT # 1

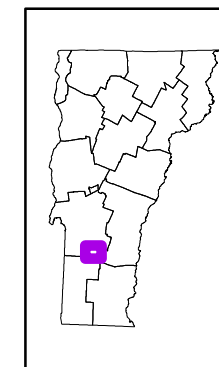


Scale 1:46,882

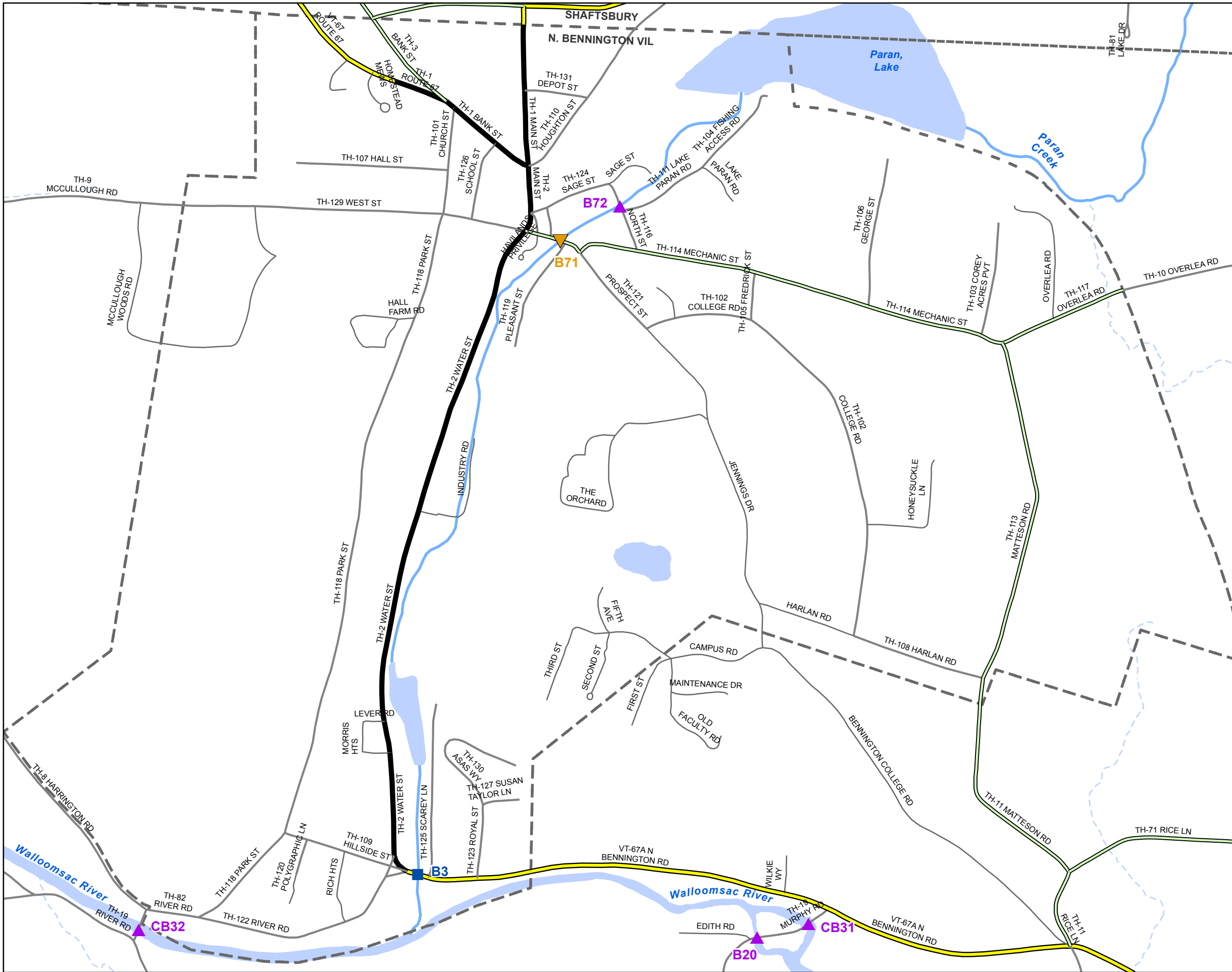


- ★ INTERSTATE
- STATE LONG
- STATE SHORT
- ▲ TOWN LONG
- ▼ FAS/FAU
- INTERSTATE
- STATE HIGHWAY
- CLASS 1
- CLASS 2
- CLASS 3
- CLASS 4
- - - LEGAL TRAIL
- - - PRIVATE
- - - DISCONTINUED
- - - DISTRICT
- - - POLITICAL BOUNDARY
- NAMED RIVERS-STREAMS
- - - UNNAMED RIVERS-STREAMS
- ⓑ VOB CIT Bridge Data
- Ⓒ VOB CIT Culvert Data

Produced by:
Mapping Unit
Vermont Agency of Transportation
June 2014



MOUNT TABOR
RUTLAND COUNTY
DISTRICT # 1

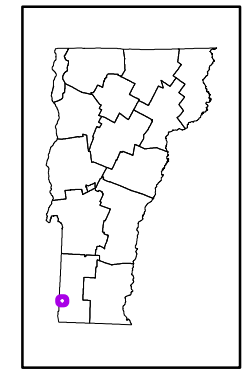


Scale 1:9,837

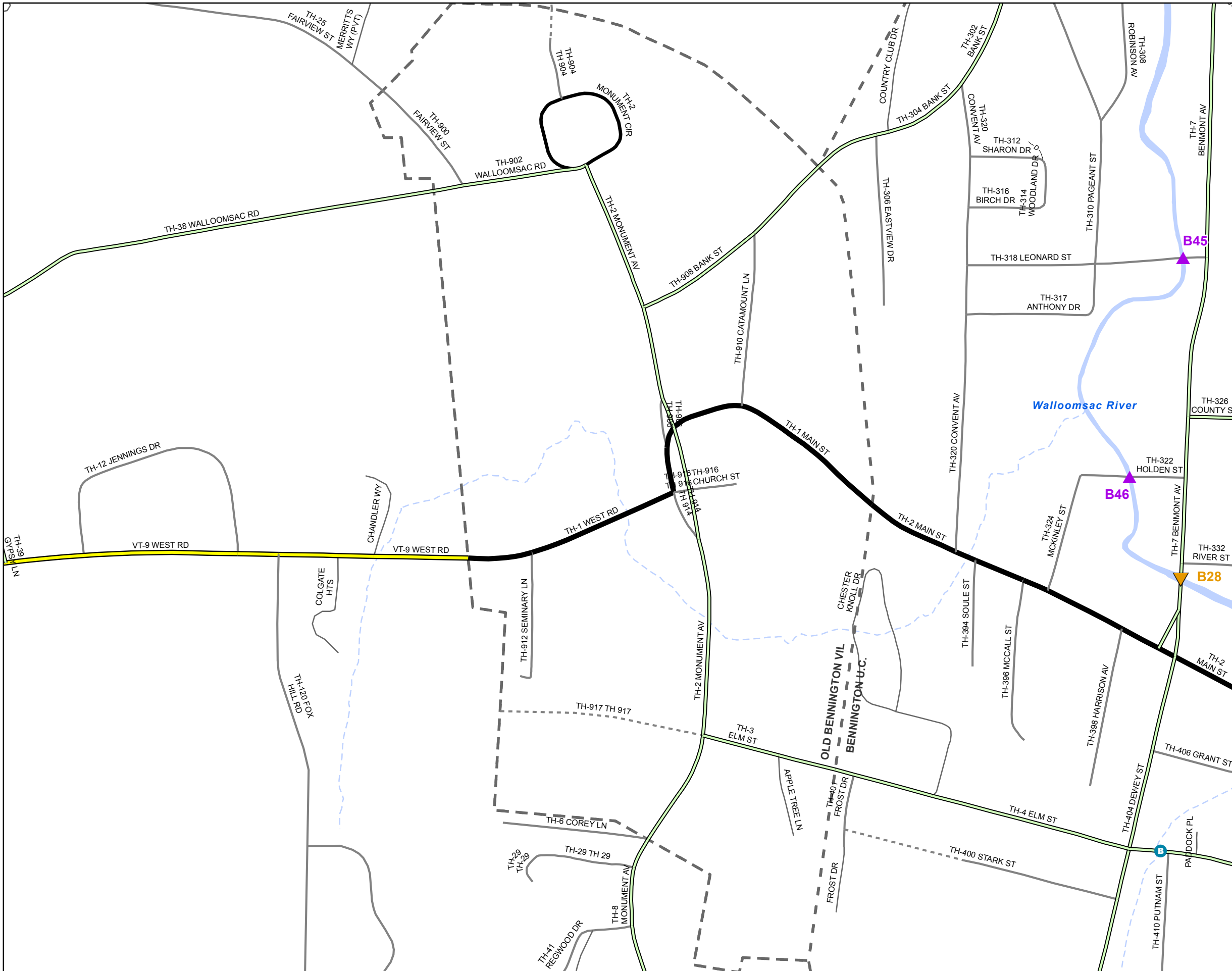
N

- ★ INTERSTATE
- STATE LONG
- STATE SHORT
- ▲ TOWN LONG
- ▼ FAS/FAU
- INTERSTATE
- STATE HIGHWAY
- CLASS 1
- CLASS 2
- CLASS 3
- CLASS 4
- - - LEGAL TRAIL
- PRIVATE
- - - DISCONTINUED
- DISTRICT
- - - POLITICAL BOUNDARY
- NAMED RIVERS-STREAMS
- - - UNNAMED RIVERS-STREAMS
- VOBKIT Bridge Data
- VOBKIT Culvert Data

Produced by:
Mapping Unit
Vermont Agency of Transportation
June 2014



N. BENNINGTON VILLAGE
BENNINGTON COUNTY
DISTRICT # 1

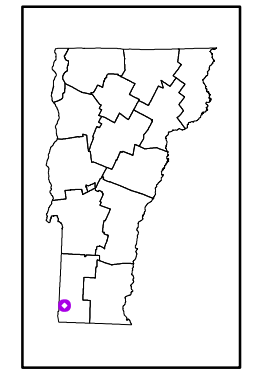


Scale 1:6,913

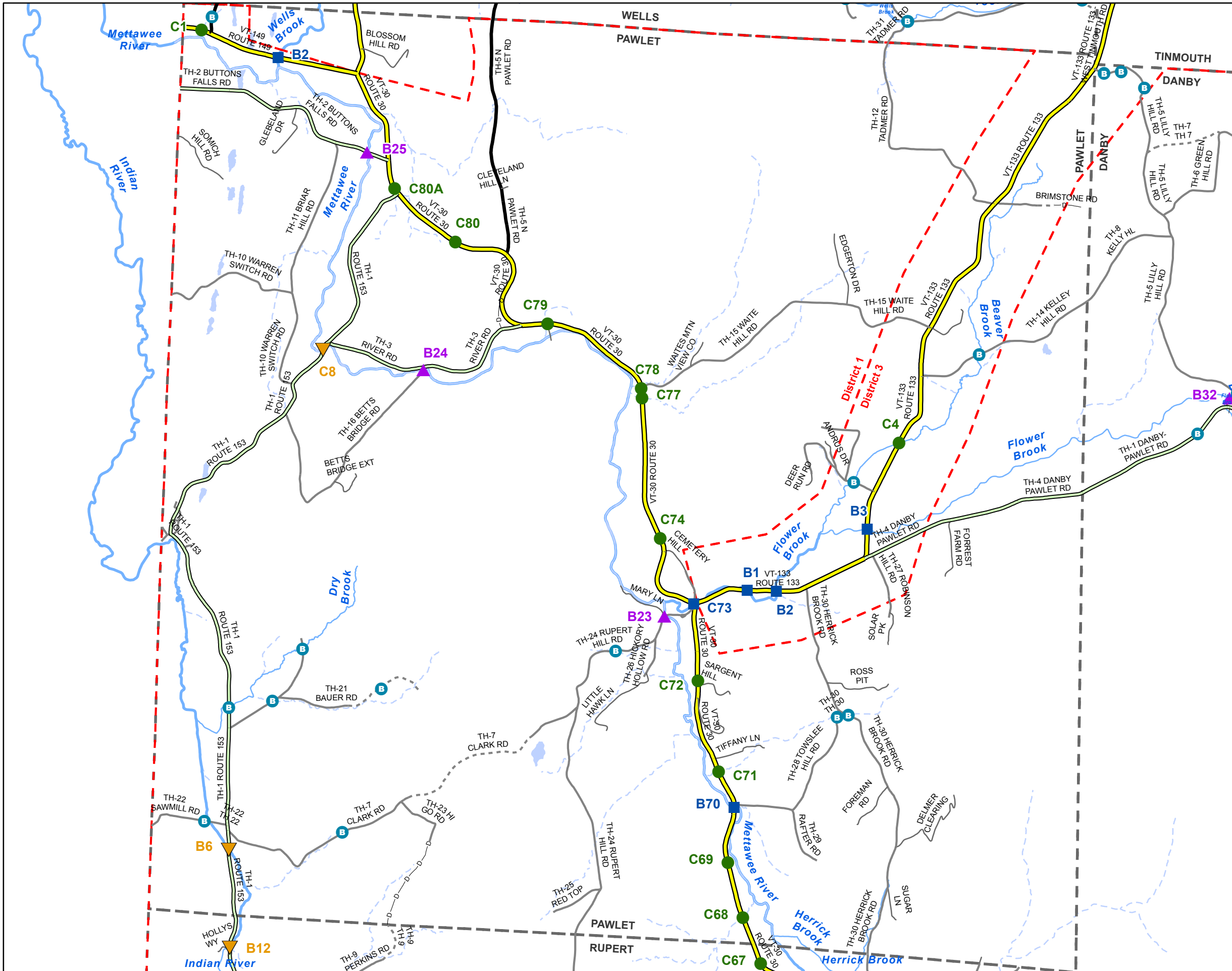
N

- ★ INTERSTATE
- STATE LONG
- STATE SHORT
- ▲ TOWN LONG
- ▼ FAS/FAU
- INTERSTATE
- STATE HIGHWAY
- CLASS 1
- CLASS 2
- CLASS 3
- CLASS 4
- - - LEGAL TRAIL
- - - PRIVATE
- - - DISCONTINUED
- - - DISTRICT
- - - POLITICAL BOUNDARY
- NAMED RIVERS-STREAMS
- - - UNNAMED RIVERS-STREAMS
- ⓑ VOBCIT Bridge Data
- Ⓒ VOBCIT Culvert Data

Produced by:
Mapping Unit
Vermont Agency of Transportation
June 2014



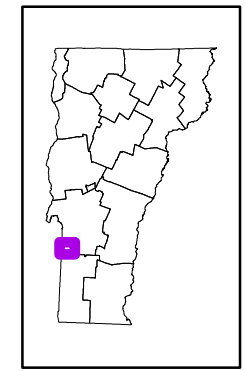
OLD BENNINGTON VILLAGE
BENNINGTON COUNTY
DISTRICT # 1



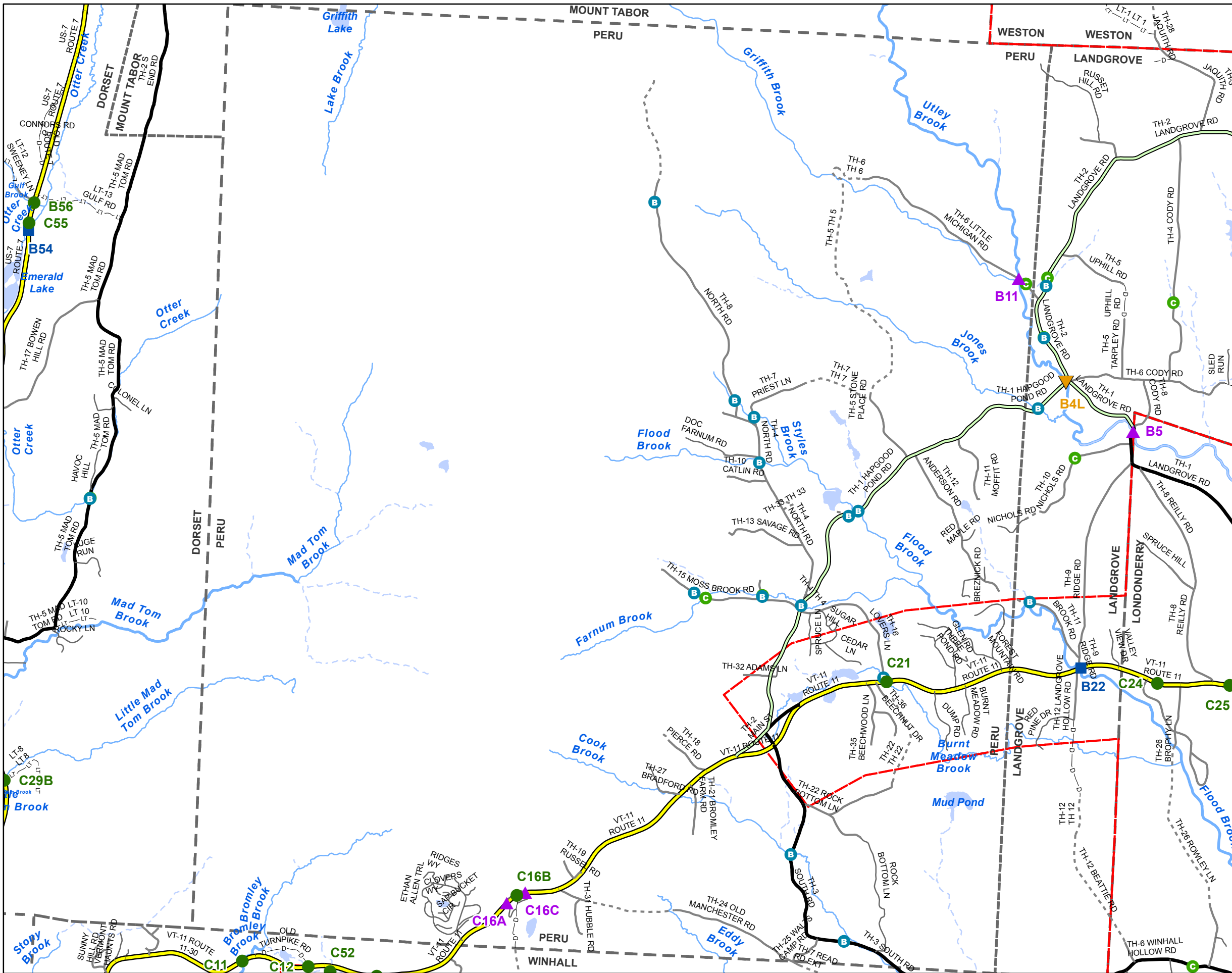
Scale 1:44,042

- ★ INTERSTATE
- STATE LONG
- STATE SHORT
- ▲ TOWN LONG
- ▼ FAS/FAU
- INTERSTATE
- STATE HIGHWAY
- CLASS 1
- CLASS 2
- CLASS 3
- - - CLASS 4
- - - LEGAL TRAIL
- PRIVATE
- - - DISCONTINUED
- - - DISTRICT
- - - POLITICAL BOUNDARY
- NAMED RIVERS-STREAMS
- - - UNNAMED RIVERS-STREAMS
- VOB CIT Bridge Data
- VOB CIT Culvert Data

Produced by:
Mapping Unit
Vermont Agency of Transportation
June 2014



PAWLET
RUTLAND COUNTY
DISTRICT # 1

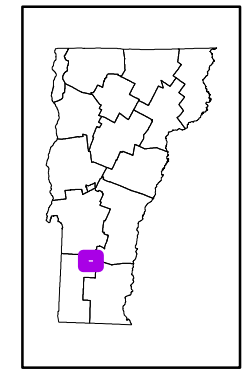


Scale 1:43,361

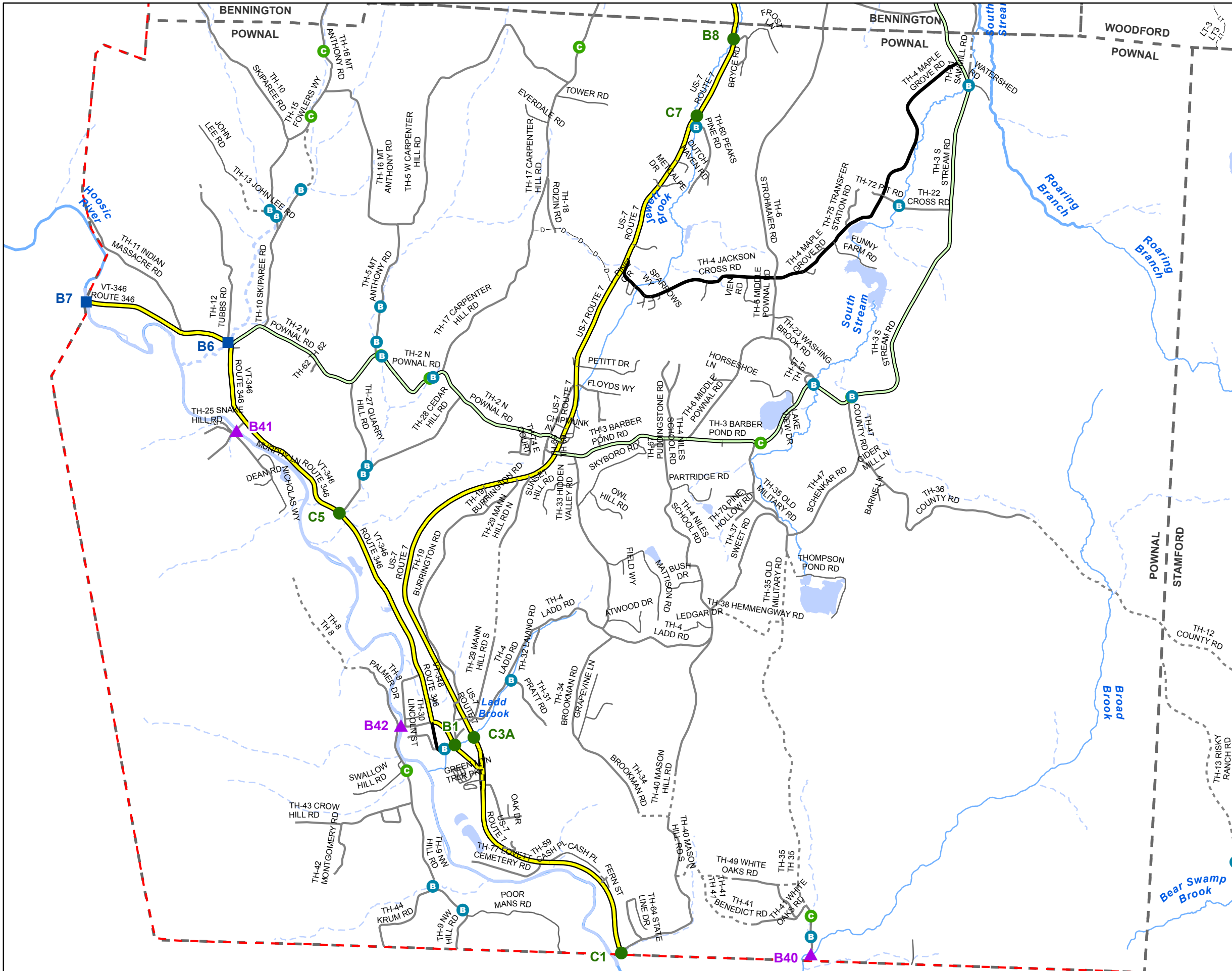


- ★ INTERSTATE
- STATE LONG
- STATE SHORT
- ▲ TOWN LONG
- ▼ FAS/FAU
- INTERSTATE
- STATE HIGHWAY
- CLASS 1
- CLASS 2
- CLASS 3
- CLASS 4
- LEGAL TRAIL
- PRIVATE
- DISCONTINUED
- DISTRICT
- POLITICAL BOUNDARY
- NAMED RIVERS-STREAMS
- UNNAMED RIVERS-STREAMS
- B VOBKIT Bridge Data
- C VOBKIT Culvert Data

Produced by:
Mapping Unit
Vermont Agency of Transportation
June 2014



PERU
BENNINGTON COUNTY
DISTRICT # 1

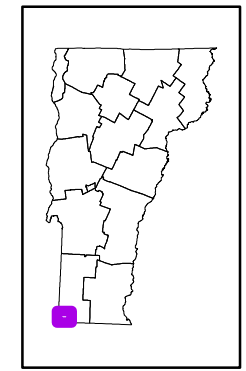


Scale 1:42,160

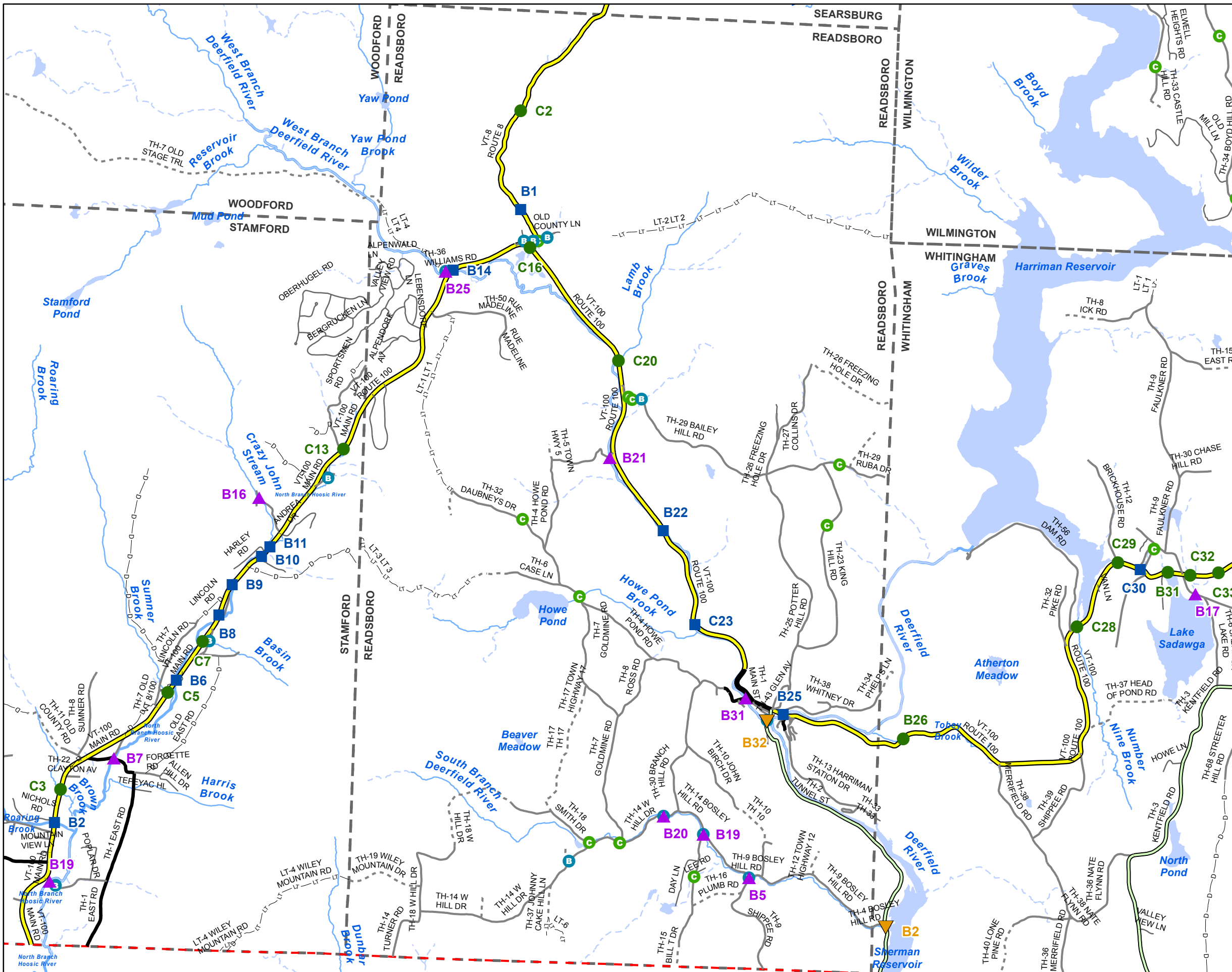


- ★ INTERSTATE
- STATE LONG
- STATE SHORT
- ▲ TOWN LONG
- ▼ FAS/FAU
- INTERSTATE
- STATE HIGHWAY
- CLASS 1
- CLASS 2
- CLASS 3
- CLASS 4
- - - LEGAL TRAIL
- PRIVATE
- - - DISCONTINUED
- - - DISTRICT
- - - POLITICAL BOUNDARY
- NAMED RIVERS-STREAMS
- - - UNNAMED RIVERS-STREAMS
- B VOBKIT Bridge Data
- C VOBKIT Culvert Data

Produced by:
Mapping Unit
Vermont Agency of Transportation
June 2014



POWNAI
BENNINGTON COUNTY
DISTRICT # 1

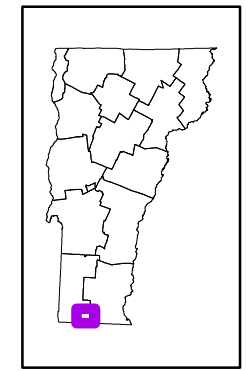


Scale 1:52,598

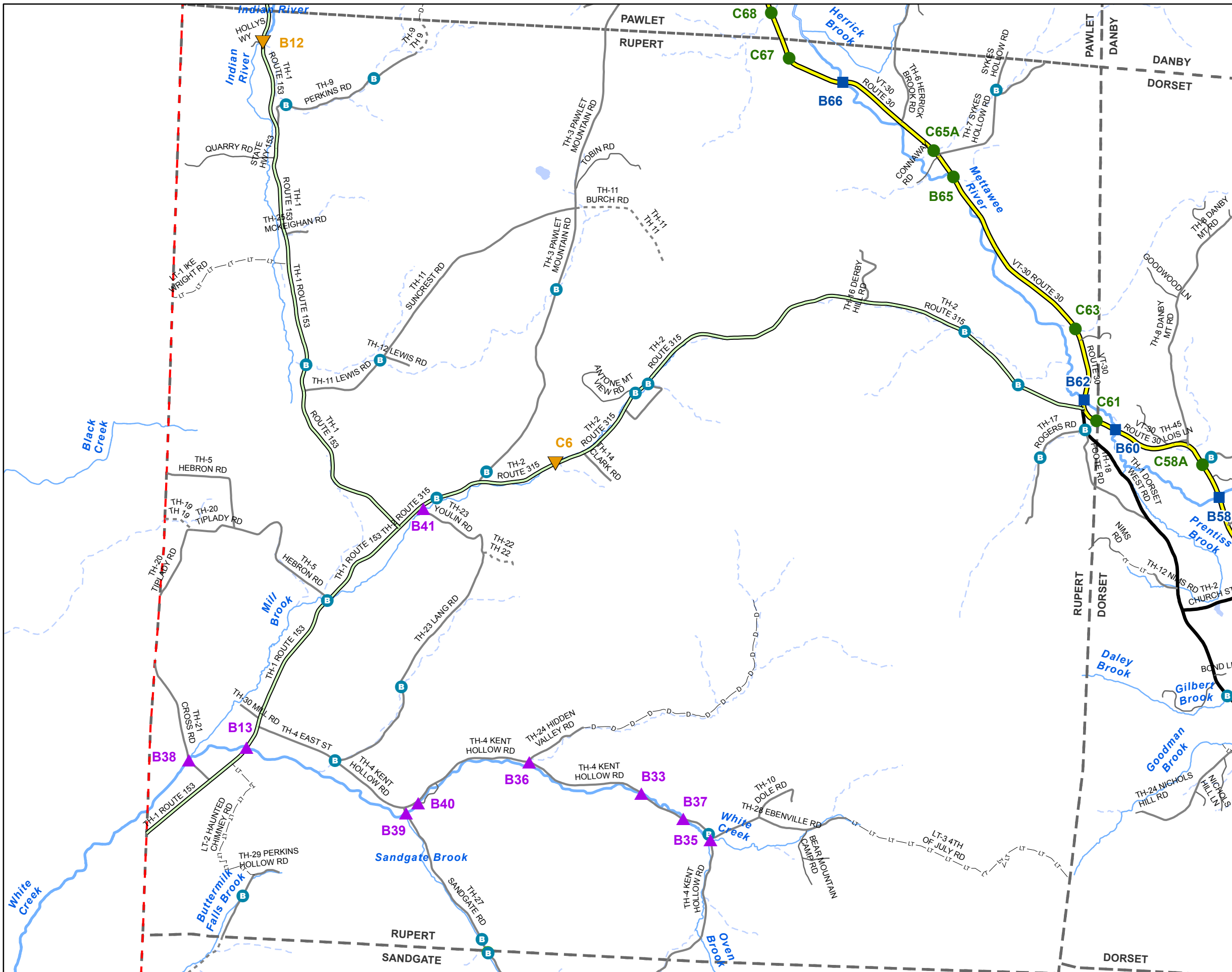


- ★ INTERSTATE
- STATE LONG
- STATE SHORT
- ▲ TOWN LONG
- ▼ FAS/FAU
- INTERSTATE
- STATE HIGHWAY
- CLASS 1
- CLASS 2
- CLASS 3
- - - CLASS 4
- - - LEGAL TRAIL
- PRIVATE
- - - DISCONTINUED
- - - DISTRICT
- - - POLITICAL BOUNDARY
- NAMED RIVERS-STREAMS
- - - UNNAMED RIVERS-STREAMS
- VOBKIT Bridge Data
- VOBKIT Culvert Data

Produced by:
Mapping Unit
Vermont Agency of Transportation
June 2014



READSBORO
BENNINGTON COUNTY
DISTRICT # 1

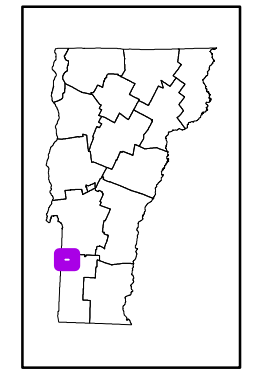


Scale 1:44,447

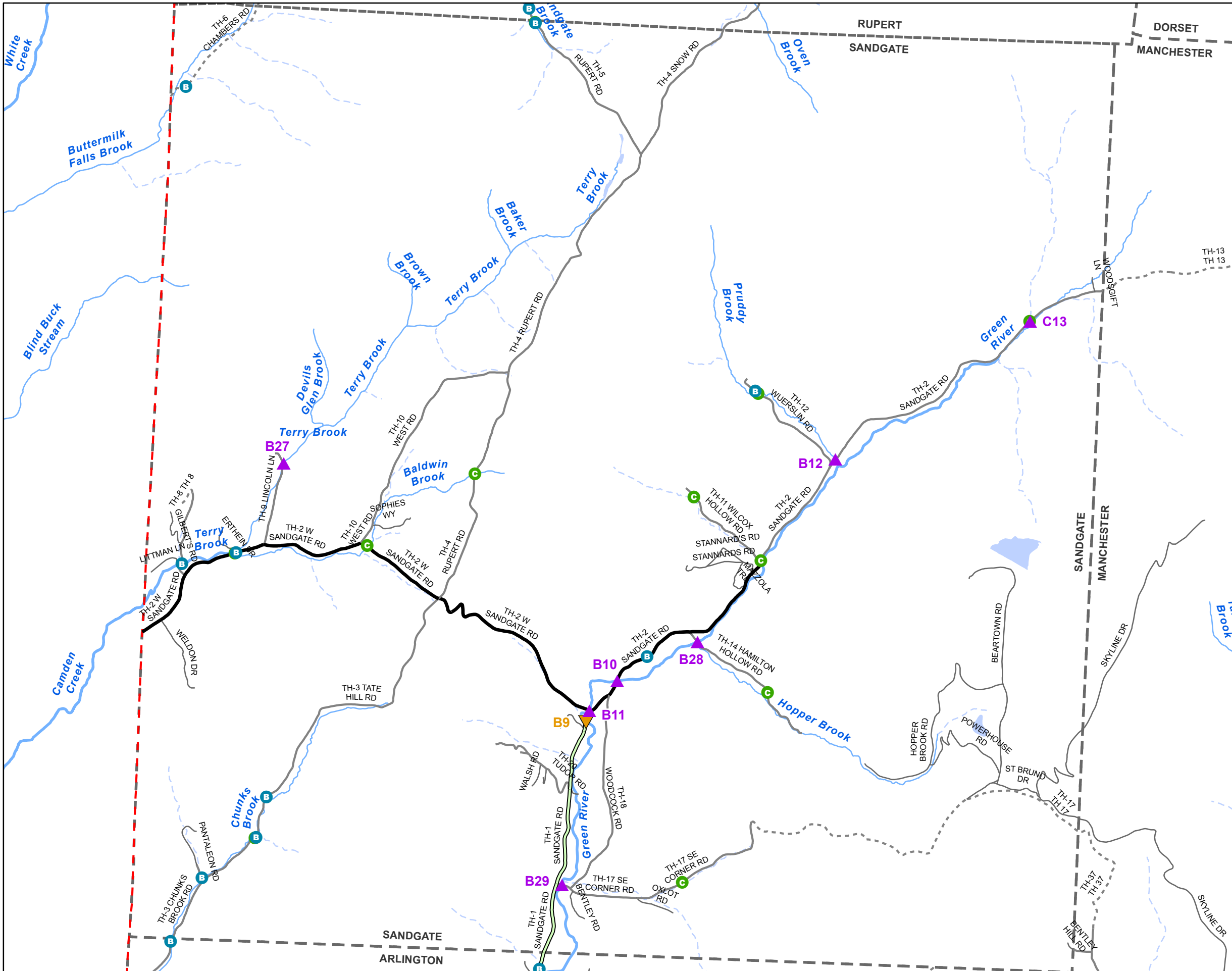


- ★ INTERSTATE
- STATE LONG
- STATE SHORT
- ▲ TOWN LONG
- ▼ FAS/FAU
- INTERSTATE
- STATE HIGHWAY
- CLASS 1
- CLASS 2
- CLASS 3
- CLASS 4
- - - LEGAL TRAIL
- PRIVATE
- - - DISCONTINUED
- - - DISTRICT
- - - POLITICAL BOUNDARY
- NAMED RIVERS-STREAMS
- - - UNNAMED RIVERS-STREAMS
- B VOBKIT Bridge Data
- C VOBKIT Culvert Data

Produced by:
Mapping Unit
Vermont Agency of Transportation
June 2014



RUPERT
BENNINGTON COUNTY
DISTRICT # 1

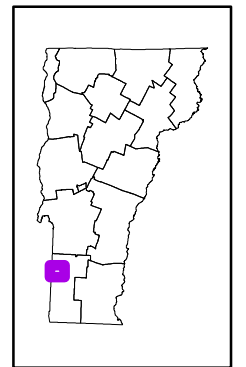


Scale 1:42,519

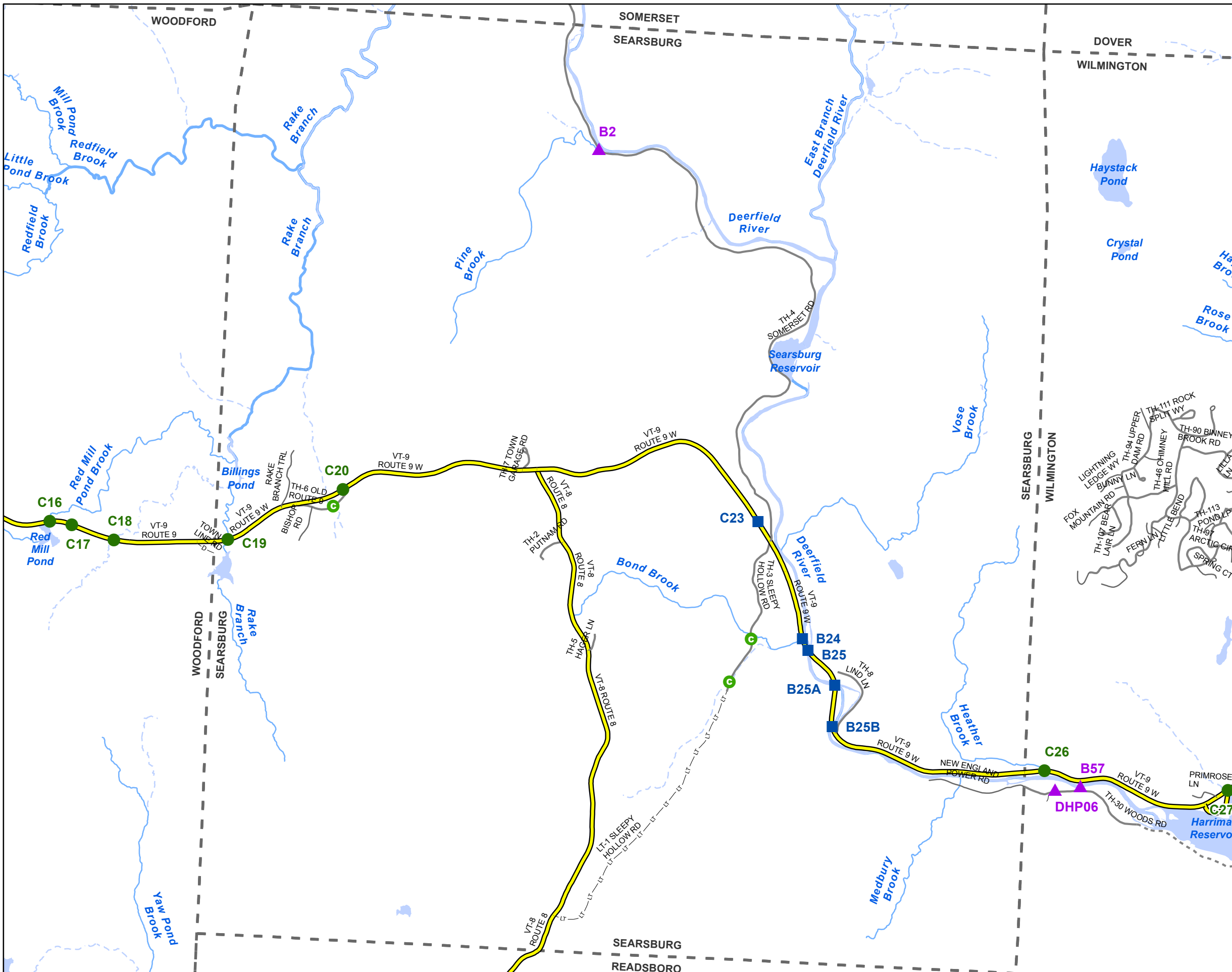


- ★ INTERSTATE
- STATE LONG
- STATE SHORT
- ▲ TOWN LONG
- ▼ FAS/FAU
- INTERSTATE
- STATE HIGHWAY
- CLASS 1
- CLASS 2
- CLASS 3
- - - CLASS 4
- - - LEGAL TRAIL
- PRIVATE
- - - DISCONTINUED
- - - DISTRICT
- - - POLITICAL BOUNDARY
- NAMED RIVERS-STREAMS
- - - UNNAMED RIVERS-STREAMS
- B VOBKIT Bridge Data
- C VOBKIT Culvert Data

Produced by:
Mapping Unit
Vermont Agency of Transportation
June 2014



SANDGATE
BENNINGTON COUNTY
DISTRICT # 1

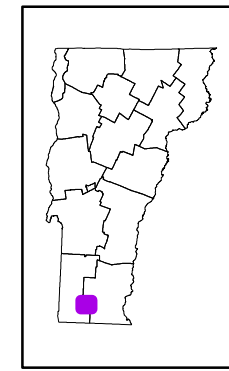


Scale 1:32,678

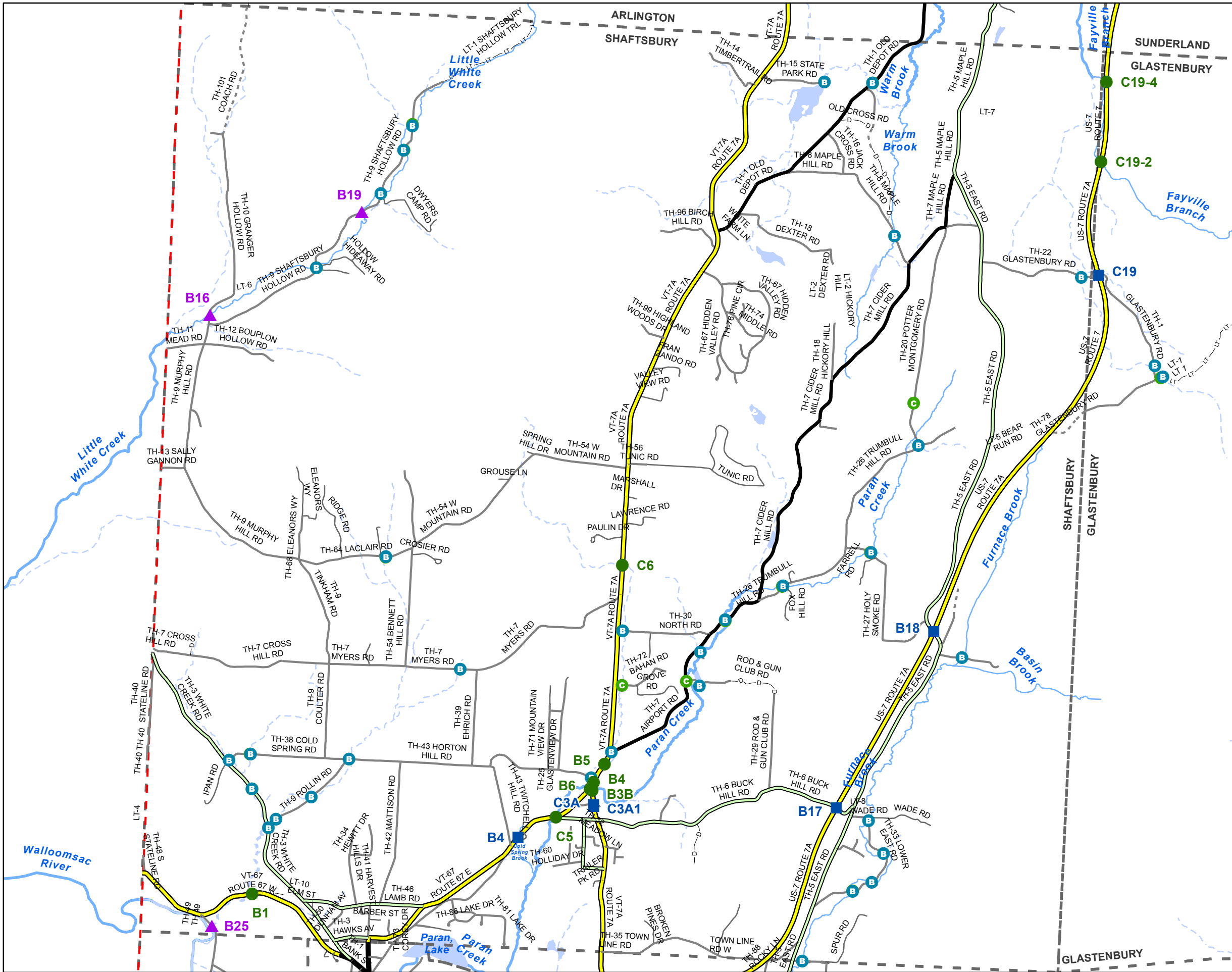


- ★ INTERSTATE
- STATE LONG
- STATE SHORT
- ▲ TOWN LONG
- ▼ FAS/FAU
- INTERSTATE
- STATE HIGHWAY
- CLASS 1
- CLASS 2
- CLASS 3
- CLASS 4
- - - LEGAL TRAIL
- - - PRIVATE
- - - DISCONTINUED
- - - DISTRICT
- - - POLITICAL BOUNDARY
- NAMED RIVERS-STREAMS
- - - UNNAMED RIVERS-STREAMS
- ⓑ VOB CIT Bridge Data
- Ⓒ VOB CIT Culvert Data

Produced by:
Mapping Unit
Vermont Agency of Transportation
June 2014



SEARSBURG
BENNINGTON COUNTY
DISTRICT # 1

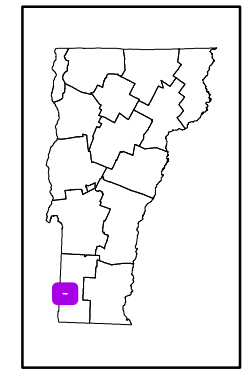


Scale 1:43,667

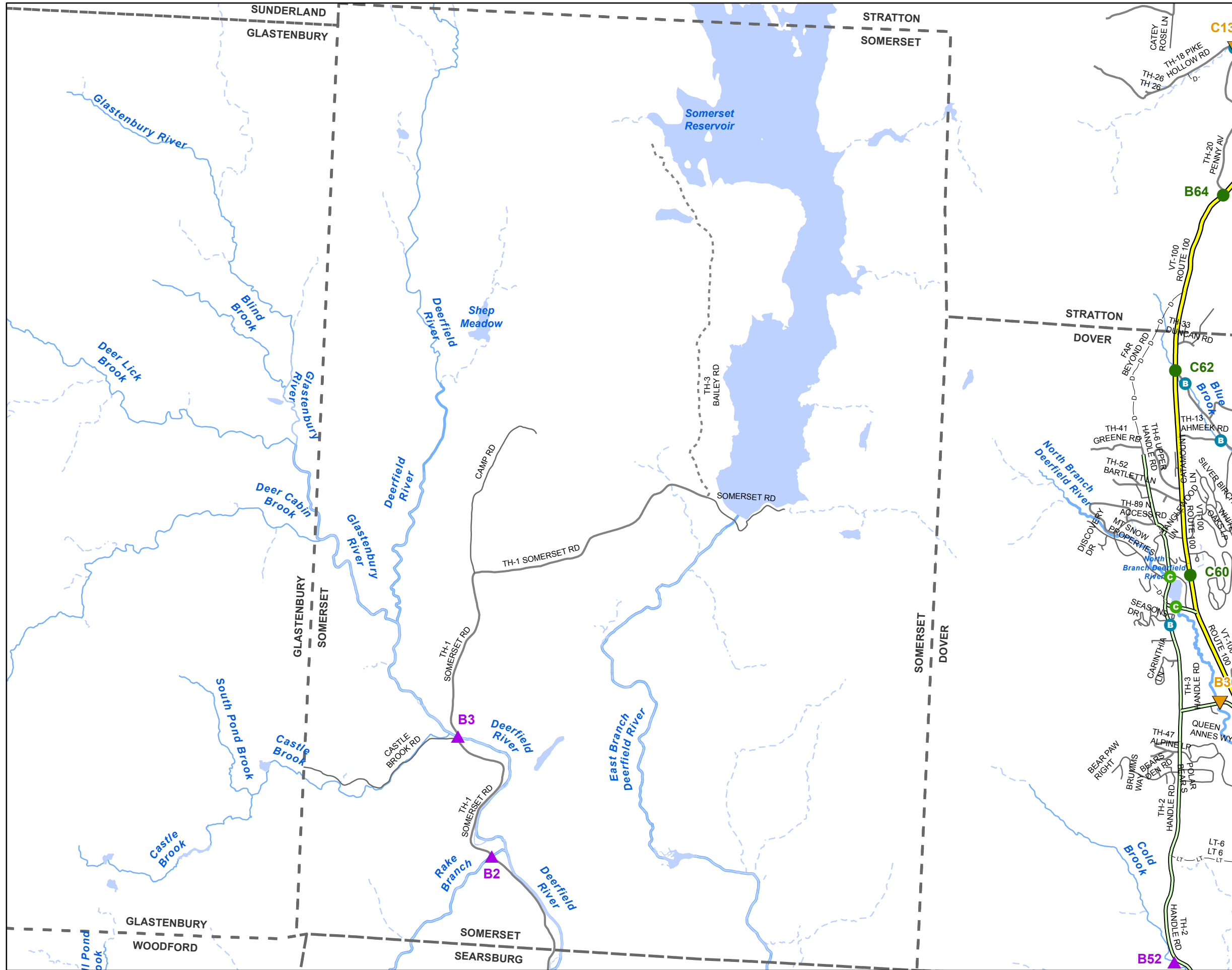


- ★ INTERSTATE
- STATE LONG
- STATE SHORT
- ▲ TOWN LONG
- ▼ FAS/FAU
- INTERSTATE
- STATE HIGHWAY
- CLASS 1
- CLASS 2
- CLASS 3
- CLASS 4
- - - LEGAL TRAIL
- PRIVATE
- - - DISCONTINUED
- DISTRICT
- POLITICAL BOUNDARY
- NAMED RIVERS-STREAMS
- - - UNNAMED RIVERS-STREAMS
- (B) VOBGIT Bridge Data
- (C) VOBGIT Culvert Data

Produced by:
Mapping Unit
Vermont Agency of Transportation
June 2014



SHAFTSBURY
BENNINGTON COUNTY
DISTRICT # 1

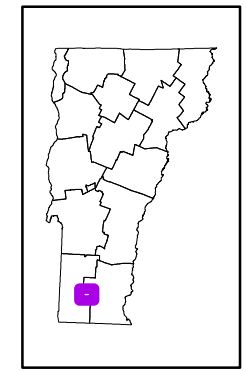


Scale 1:42,232

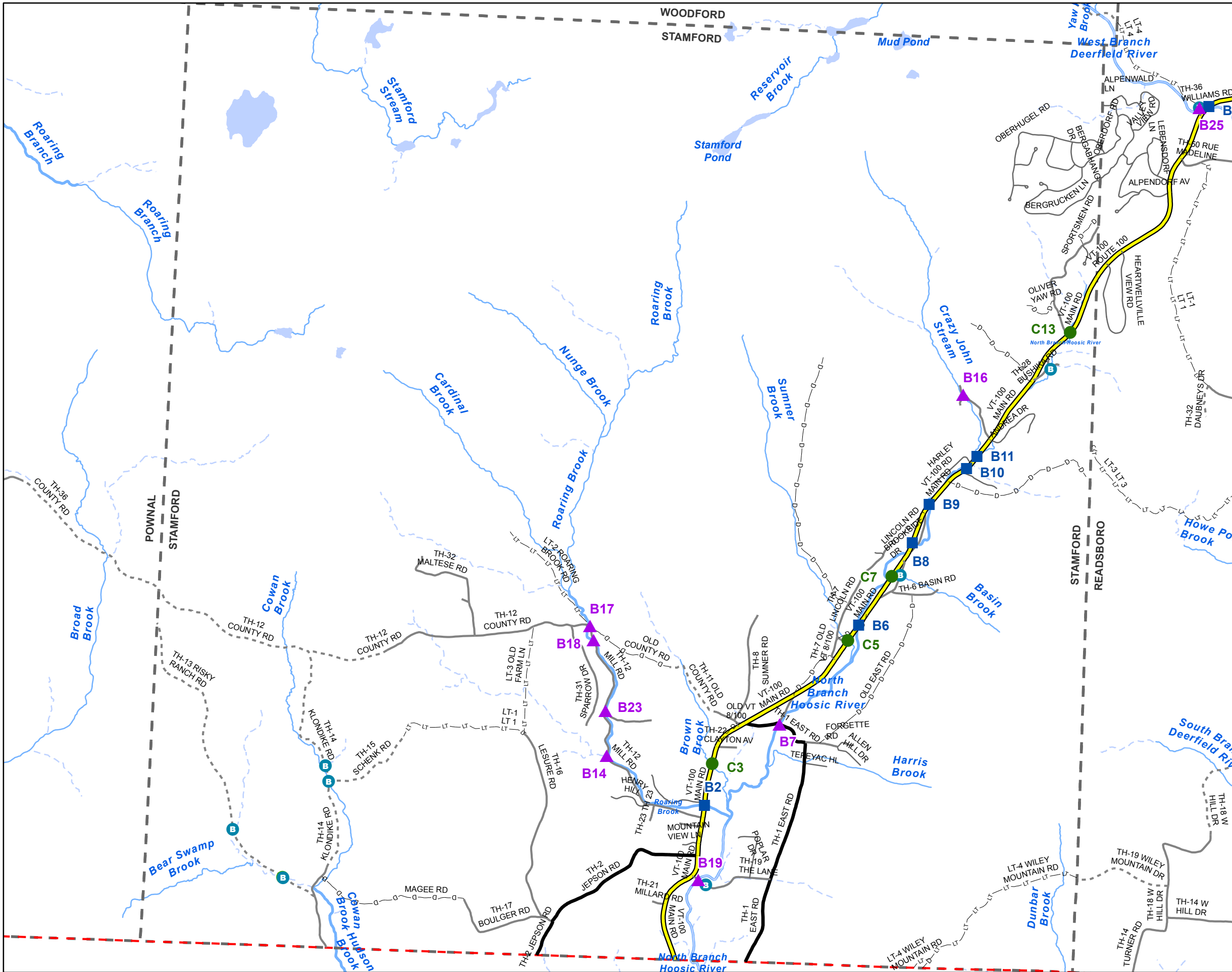


- ★ INTERSTATE
- STATE LONG
- STATE SHORT
- ▲ TOWN LONG
- ▼ FAS/FAU
- INTERSTATE
- STATE HIGHWAY
- CLASS 1
- CLASS 2
- CLASS 3
- - - CLASS 4
- - - LEGAL TRAIL
- PRIVATE
- - - DISCONTINUED
- - - DISTRICT
- - - POLITICAL BOUNDARY
- NAMED RIVERS-STREAMS
- - - UNNAMED RIVERS-STREAMS
- B VOB CIT Bridge Data
- C VOB CIT Culvert Data

Produced by:
Mapping Unit
Vermont Agency of Transportation
June 2014



SOMERSET
WINDHAM COUNTY
DISTRICT # 1

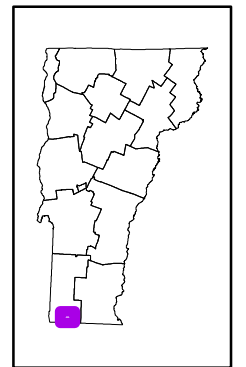


Scale 1:41,569

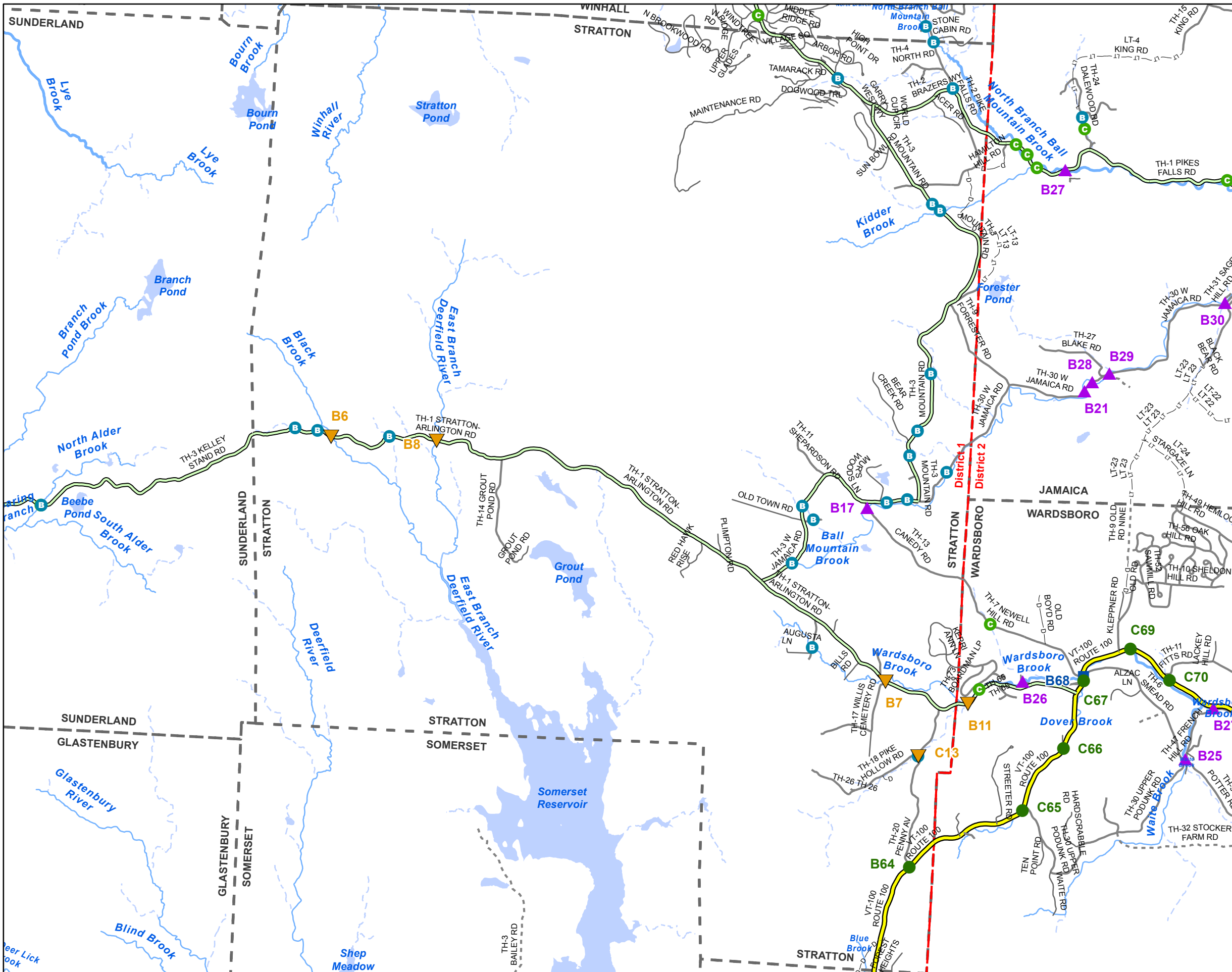


- ★ INTERSTATE
- STATE LONG
- STATE SHORT
- ▲ TOWN LONG
- ▼ FAS/FAU
- INTERSTATE
- STATE HIGHWAY
- CLASS 1
- CLASS 2
- CLASS 3
- CLASS 4
- - - LEGAL TRAIL
- - - PRIVATE
- - - DISCONTINUED
- - - DISTRICT
- - - POLITICAL BOUNDARY
- NAMED RIVERS-STREAMS
- - - UNNAMED RIVERS-STREAMS
- ⓑ VOBGIT Bridge Data
- Ⓒ VOBGIT Culvert Data

Produced by:
Mapping Unit
Vermont Agency of Transportation
June 2014



STAMFORD
BENNINGTON COUNTY
DISTRICT # 1

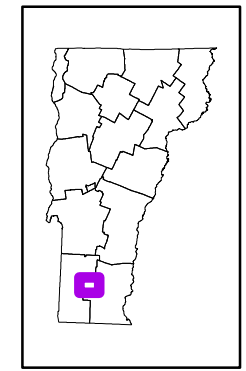


Scale 1:56,067

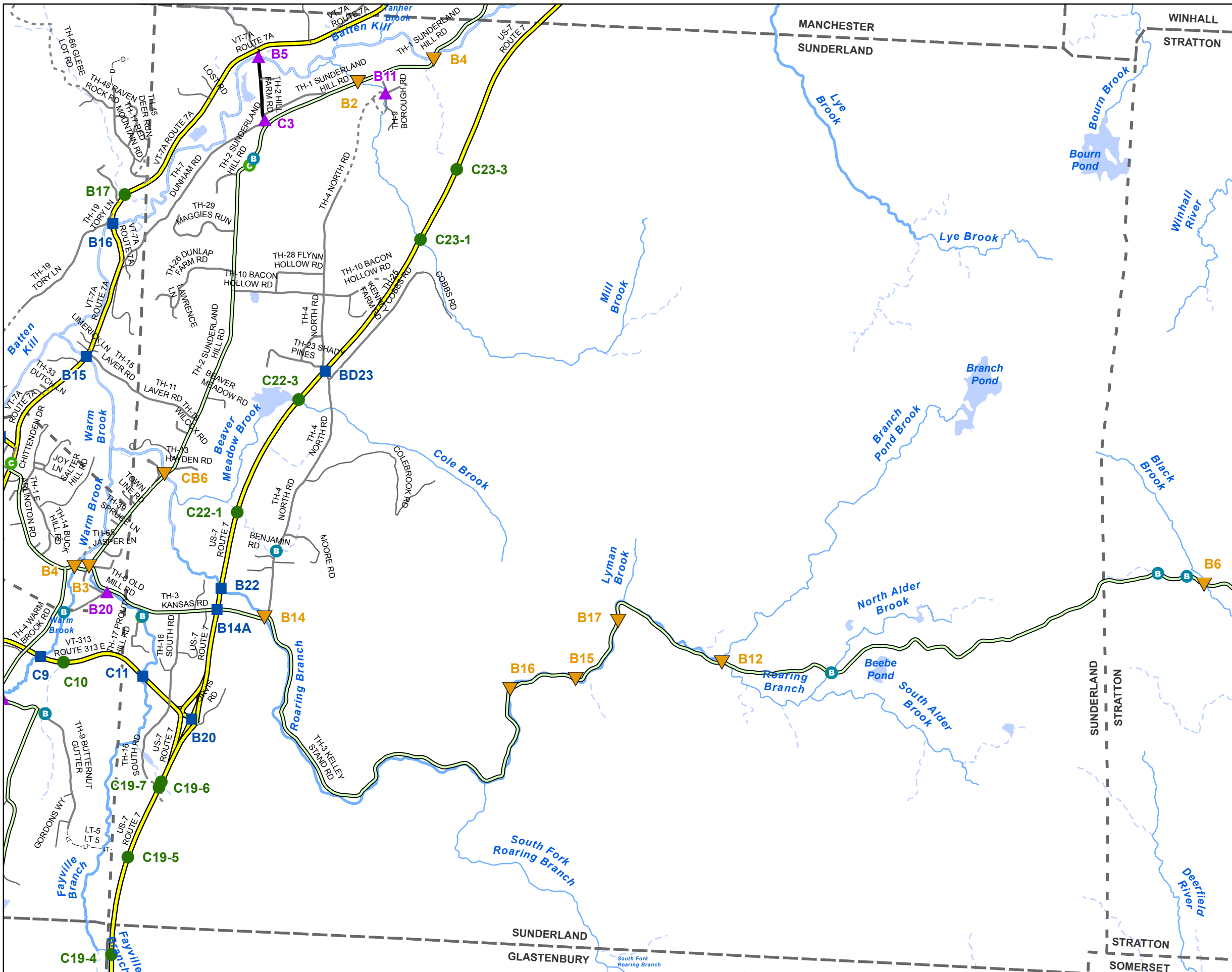


- ★ INTERSTATE
- STATE LONG
- STATE SHORT
- ▲ TOWN LONG
- ▼ FAS/FAU
- INTERSTATE
- STATE HIGHWAY
- CLASS 1
- CLASS 2
- CLASS 3
- CLASS 4
- - - LEGAL TRAIL
- - - PRIVATE
- - - DISCONTINUED
- - - DISTRICT
- - - POLITICAL BOUNDARY
- NAMED RIVERS-STREAMS
- - - UNNAMED RIVERS-STREAMS
- B VOB CIT Bridge Data
- C VOB CIT Culvert Data

Produced by:
Mapping Unit
Vermont Agency of Transportation
June 2014



STRATTON
WINDHAM COUNTY
DISTRICT # 1

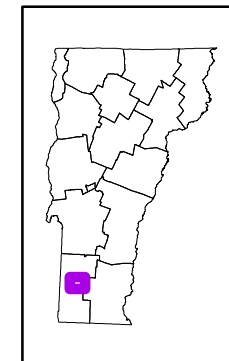


Scale 1:43,614

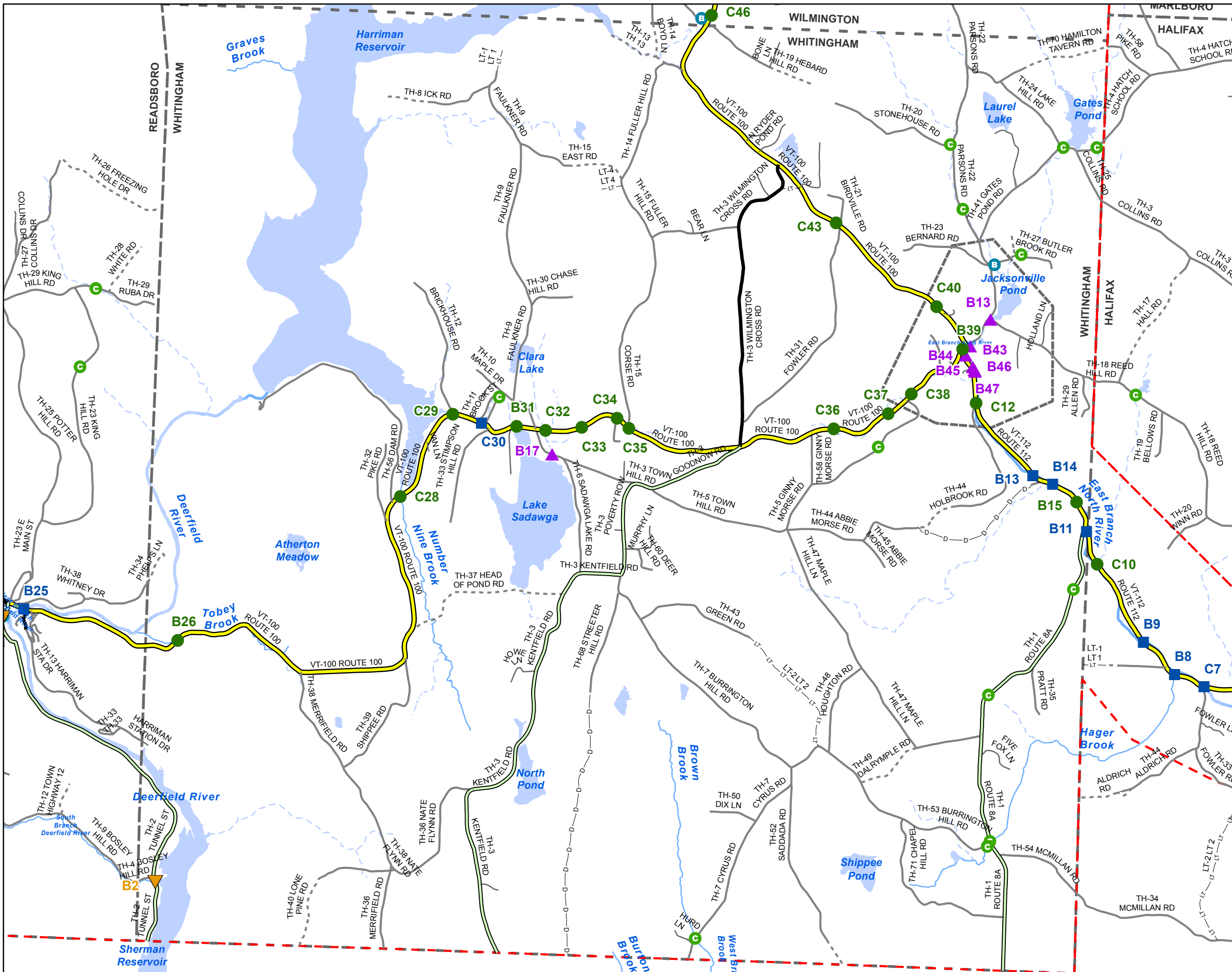


- ★ INTERSTATE
- STATE LONG
- STATE SHORT
- ▲ TOWN LONG
- ▼ FAS/FAU
- INTERSTATE
- STATE HIGHWAY
- CLASS 1
- CLASS 2
- CLASS 3
- - - CLASS 4
- - - LEGAL TRAIL
- PRIVATE
- - - DISCONTINUED
- - - DISTRICT
- - - POLITICAL BOUNDARY
- NAMED RIVERS-STREAMS
- - - UNNAMED RIVERS-STREAMS
- VOB CIT Bridge Data
- VOB CIT Culvert Data

Produced by:
Mapping Unit
Vermont Agency of Transportation
June 2014



SUNDERLAND
BENNINGTON COUNTY
DISTRICT # 1

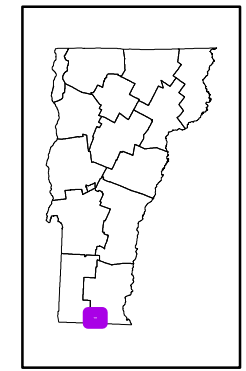


Scale 1:41,025

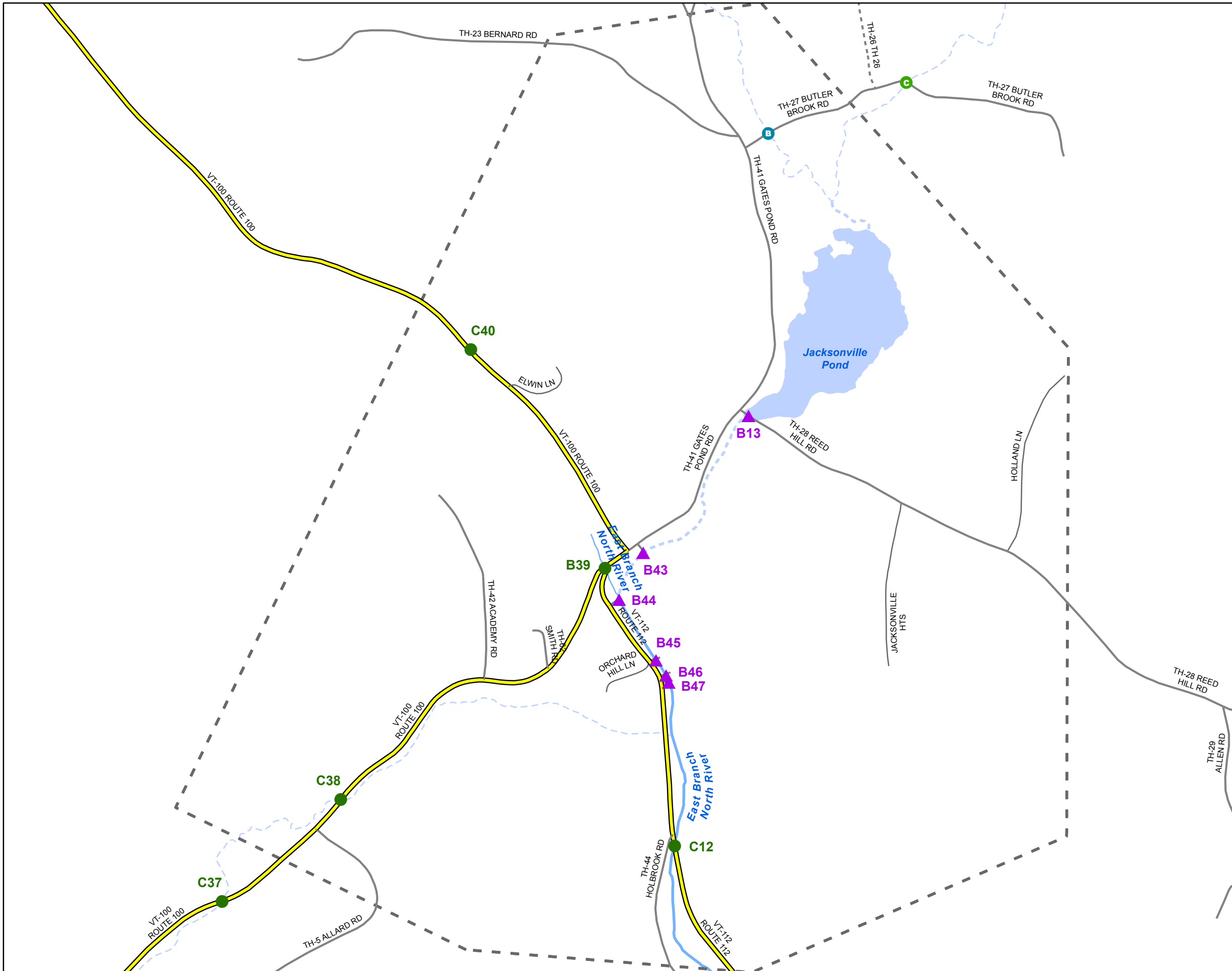


- ★ INTERSTATE
- STATE LONG
- STATE SHORT
- ▲ TOWN LONG
- ▼ FAS/FAU
- INTERSTATE
- STATE HIGHWAY
- CLASS 1
- CLASS 2
- CLASS 3
- CLASS 4
- - - LEGAL TRAIL
- PRIVATE
- - - DISCONTINUED
- - - DISTRICT
- - - POLITICAL BOUNDARY
- NAMED RIVERS-STREAMS
- - - UNNAMED RIVERS-STREAMS
- B VOB CIT Bridge Data
- C VOB CIT Culvert Data

Produced by:
Mapping Unit
Vermont Agency of Transportation
June 2014



WHITINGHAM
WINDHAM COUNTY
DISTRICT # 1

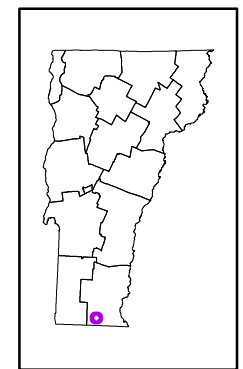


Scale 1:7,970

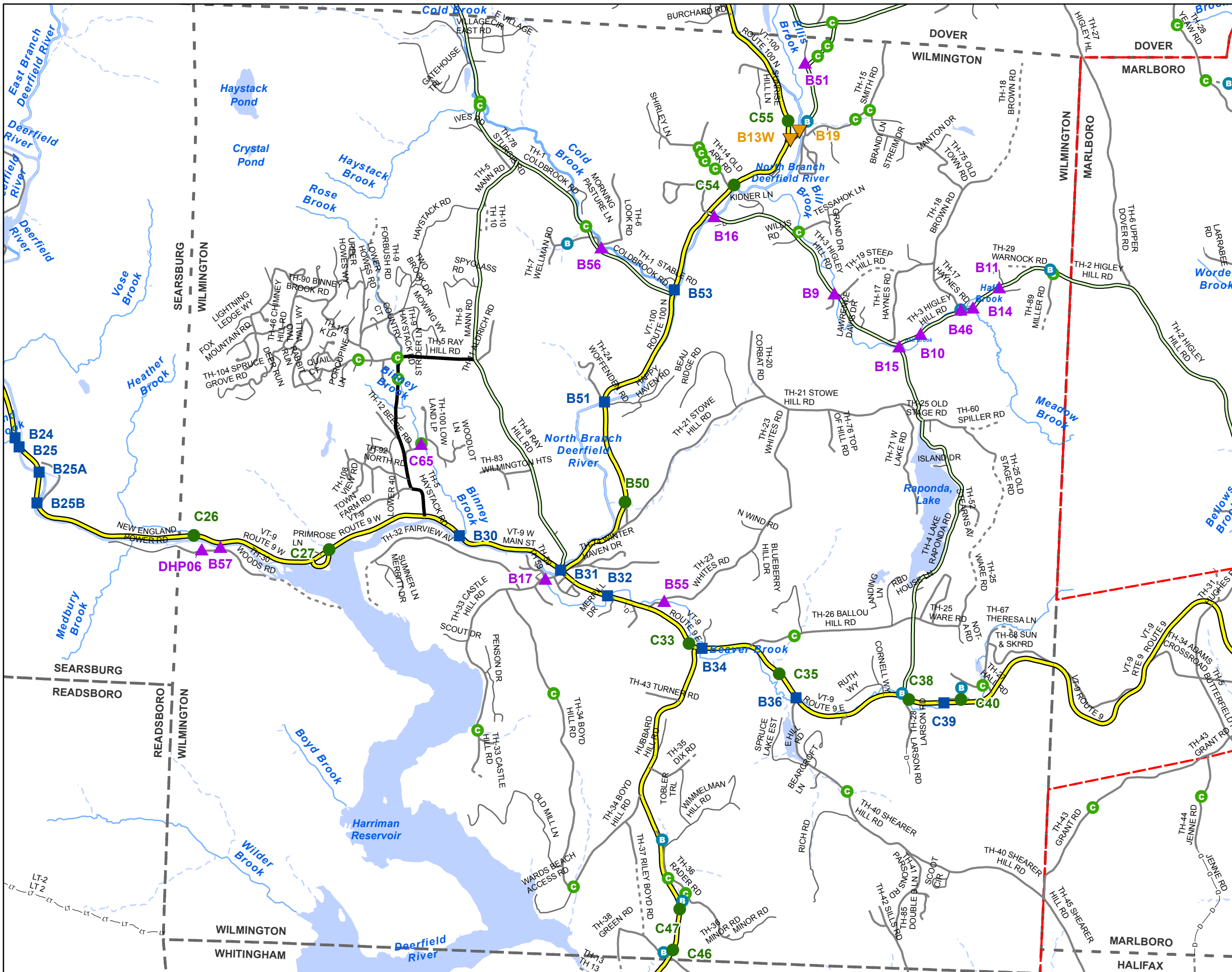


- ★ INTERSTATE
- STATE LONG
- STATE SHORT
- ▲ TOWN LONG
- ▼ FAS/FAU
- INTERSTATE
- STATE HIGHWAY
- CLASS 1
- CLASS 2
- CLASS 3
- CLASS 4
- - - LEGAL TRAIL
- PRIVATE
- - - DISCONTINUED
- DISTRICT
- POLITICAL BOUNDARY
- NAMED RIVERS-STREAMS
- UNNAMED RIVERS-STREAMS
- VOBICIT Bridge Data
- VOBICIT Culvert Data

Produced by:
Mapping Unit
Vermont Agency of Transportation
June 2014



JACKSONVILLE VILLAGE
WINDHAM COUNTY
DISTRICT # 1

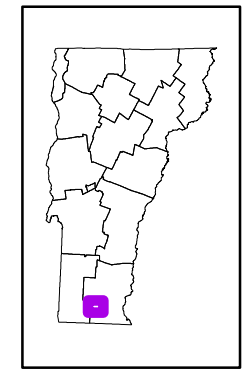


Scale 1:44,247

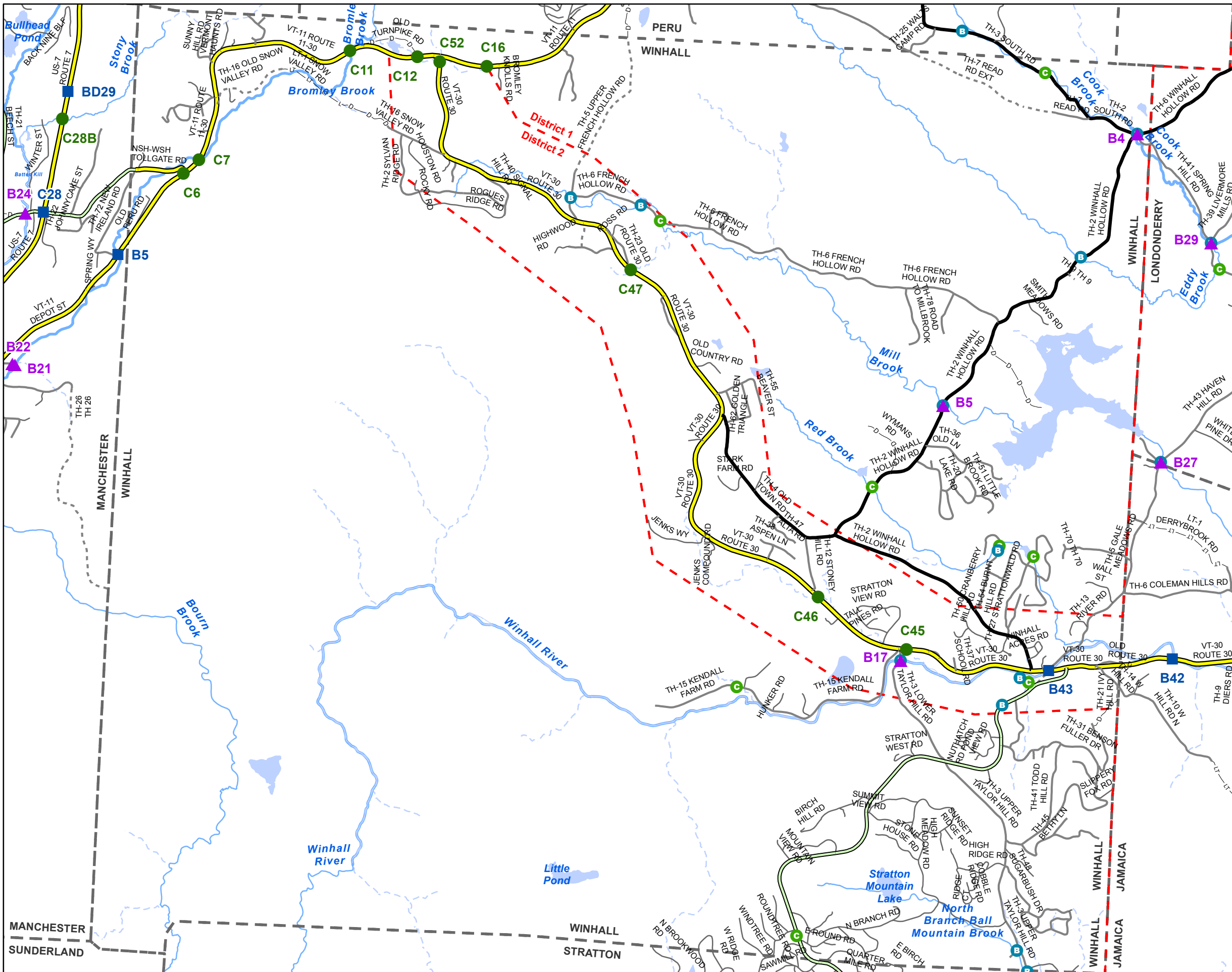


- ★ INTERSTATE
- STATE LONG
- STATE SHORT
- ▲ TOWN LONG
- ▼ FAS/FAU
- INTERSTATE
- STATE HIGHWAY
- CLASS 1
- CLASS 2
- CLASS 3
- CLASS 4
- - - LEGAL TRAIL
- - - PRIVATE
- - - DISCONTINUED
- - - DISTRICT
- - - POLITICAL BOUNDARY
- NAMED RIVERS-STREAMS
- - - UNNAMED RIVERS-STREAMS
- B VOB CIT Bridge Data
- C VOB CIT Culvert Data

Produced by:
Mapping Unit
Vermont Agency of Transportation
June 2014



WILMINGTON
WINDHAM COUNTY
DISTRICT # 1

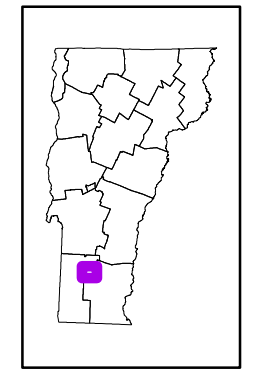


Scale 1:42,631

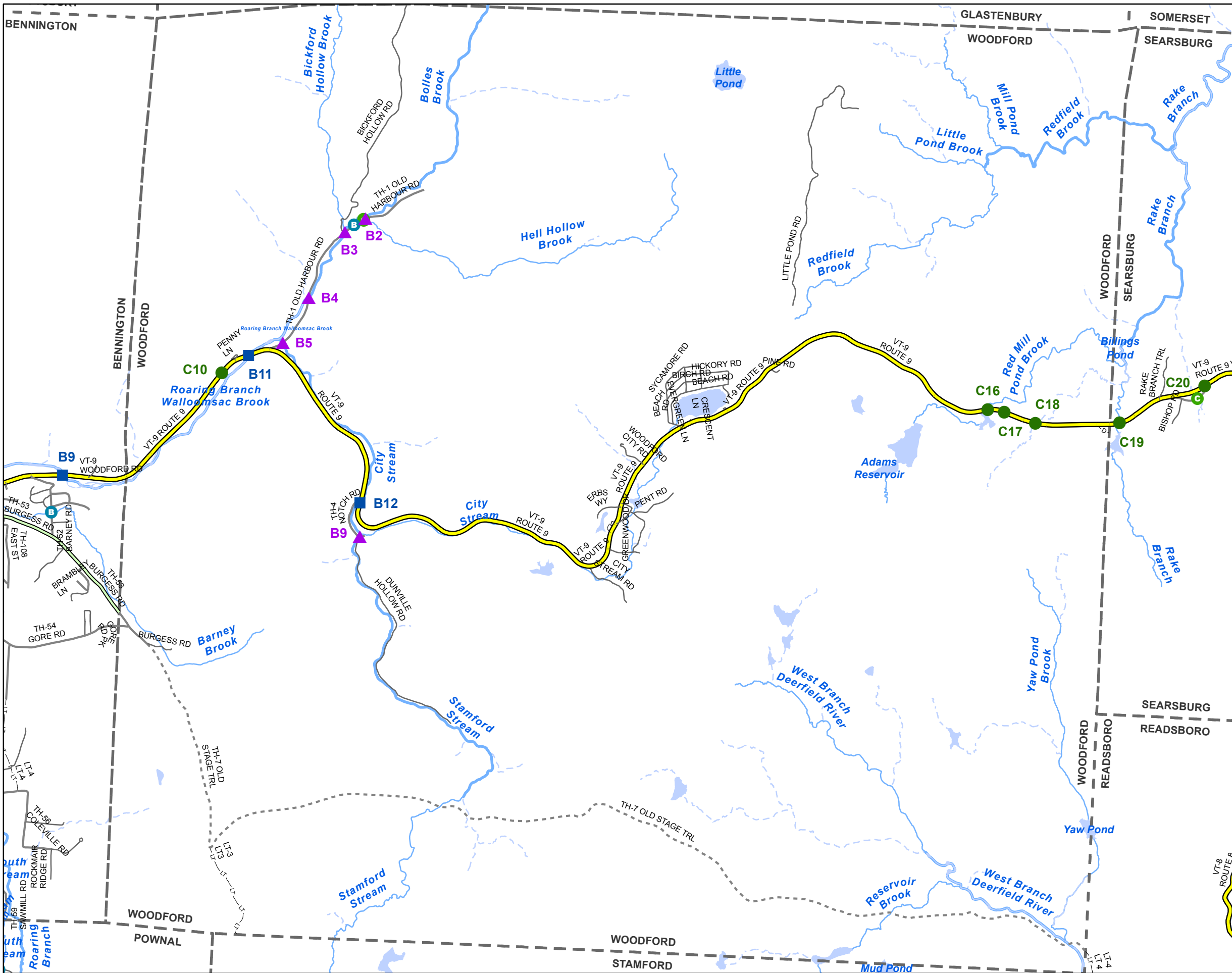


- ★ INTERSTATE
- STATE LONG
- STATE SHORT
- ▲ TOWN LONG
- ▼ FAS/FAU
- INTERSTATE
- STATE HIGHWAY
- CLASS 1
- CLASS 2
- CLASS 3
- CLASS 4
- - - LEGAL TRAIL
- - - PRIVATE
- - - DISCONTINUED
- - - DISTRICT
- - - POLITICAL BOUNDARY
- NAMED RIVERS-STREAMS
- - - UNNAMED RIVERS-STREAMS
- B VOBKIT Bridge Data
- C VOBKIT Culvert Data

Produced by:
Mapping Unit
Vermont Agency of Transportation
June 2014



WINHALL
BENNINGTON COUNTY
DISTRICT # 1

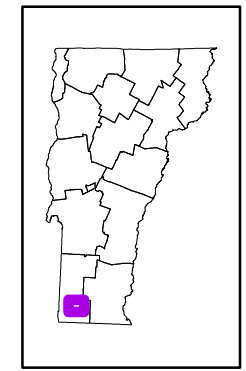


Scale 1:44,214



- ★ INTERSTATE
- STATE LONG
- STATE SHORT
- ▲ TOWN LONG
- ▼ FAS/FAU
- INTERSTATE
- STATE HIGHWAY
- CLASS 1
- CLASS 2
- CLASS 3
- - - CLASS 4
- - - LEGAL TRAIL
- PRIVATE
- - - DISCONTINUED
- - - DISTRICT
- - - POLITICAL BOUNDARY
- NAMED RIVERS-STREAMS
- - - UNNAMED RIVERS-STREAMS
- VOBKIT Bridge Data
- VOBKIT Culvert Data

Produced by:
Mapping Unit
Vermont Agency of Transportation
June 2014



WOODFORD
BENNINGTON COUNTY
DISTRICT # 1