



















# Federal Aid Highways

## Weybridge

Federal Aid Highways		Functional Class	
	Rural Principal Arterial - Interstate		Interstate Highways
	Rural Principal Arterial		U.S. Routes
	Rural Minor Arterial		State Highways
	Rural Major Collector		Class 1 Town Highways
	Urban Principal Arterial - Interstate		Class 2 Town Highways
	Urban Principal Arterial - Other Freeway		Class 3 Town Highways
	Urban Principal Arterial - Other		Class 4 Town Highways
	Urban Minor Arterial		Legal Trails
	Urban Collector		Federal Urban Area

This map shows Federal Aid Highways, based on the following description:

23 CFR 470A Sec. 470.103 Definitions

(5) "Federal-aid highways" means highways on the Federal-aid highway systems and all other public roads not classified as local roads or rural minor collectors.

