










# Federal Aid Highways

## Vershire

Federal Aid Highways Functional Class		
<span style="color: blue;">■</span>	Rural Principal Arterial - Interstate	 Interstate Highways
<span style="color: red;">■</span>	Rural Principal Arterial	 U.S. Routes
<span style="color: green;">■</span>	Rural Minor Arterial	 State Highways
<span style="color: purple;">■</span>	Rural Major Collector	 Class 1 Town Highways
<span style="color: blue;">■</span>	Urban Principal Arterial - Interstate	 Class 2 Town Highways
<span style="color: red;">■</span>	Urban Principal Arterial - Other Freeway	 Class 3 Town Highways
<span style="color: orange;">■</span>	Urban Principal Arterial - Other	 Class 4 Town Highways
<span style="color: green;">■</span>	Urban Minor Arterial	 Legal Trails
<span style="color: cyan;">■</span>	Urban Collector	 Federal Urban Area

This map shows Federal Aid Highways, based on the following description:

23 CFR 470A Sec. 470.103 Definitions

(5) "Federal-aid highways" means highways on the Federal-aid highway systems and all other public roads not classified as local roads or rural minor collectors.

