



















Federal Aid Highways

Saxtons River Village

Federal Aid Highways		Functional Class	
	Interstate Highways		Rural Principal Arterial - Interstate
	U.S. Routes		Rural Principal Arterial
	State Highways		Rural Minor Arterial
	Class 1 Town Highways		Rural Major Collector
	Class 2 Town Highways		Urban Principal Arterial - Interstate
	Class 3 Town Highways		Urban Principal Arterial - Other Freeway
	Class 4 Town Highways		Urban Principal Arterial - Other
	Legal Trails		Urban Minor Arterial
	Federal Urban Area		Urban Collector

This map shows Federal Aid Highways, based on the following description:

23 CFR 470A Sec. 470.103 Definitions

(5) "Federal-aid highways" means highways on the Federal-aid highway systems and all other public roads not classified as local roads or rural minor collectors.

